



सत्यमेव जयते

CENSUS OF INDIA 2011

UTTAR PRADESH

SERIES -10

PART XII - A

DISTRICT CENSUS HANDBOOK
BUDAUN

VILLAGE AND TOWN DIRECTORY



2011

DIRECTORATE OF CENSUS OPERATIONS
UTTAR PRADESH



CENSUS OF INDIA 2011
UTTAR PRADESH

Series 10

Part XII-A

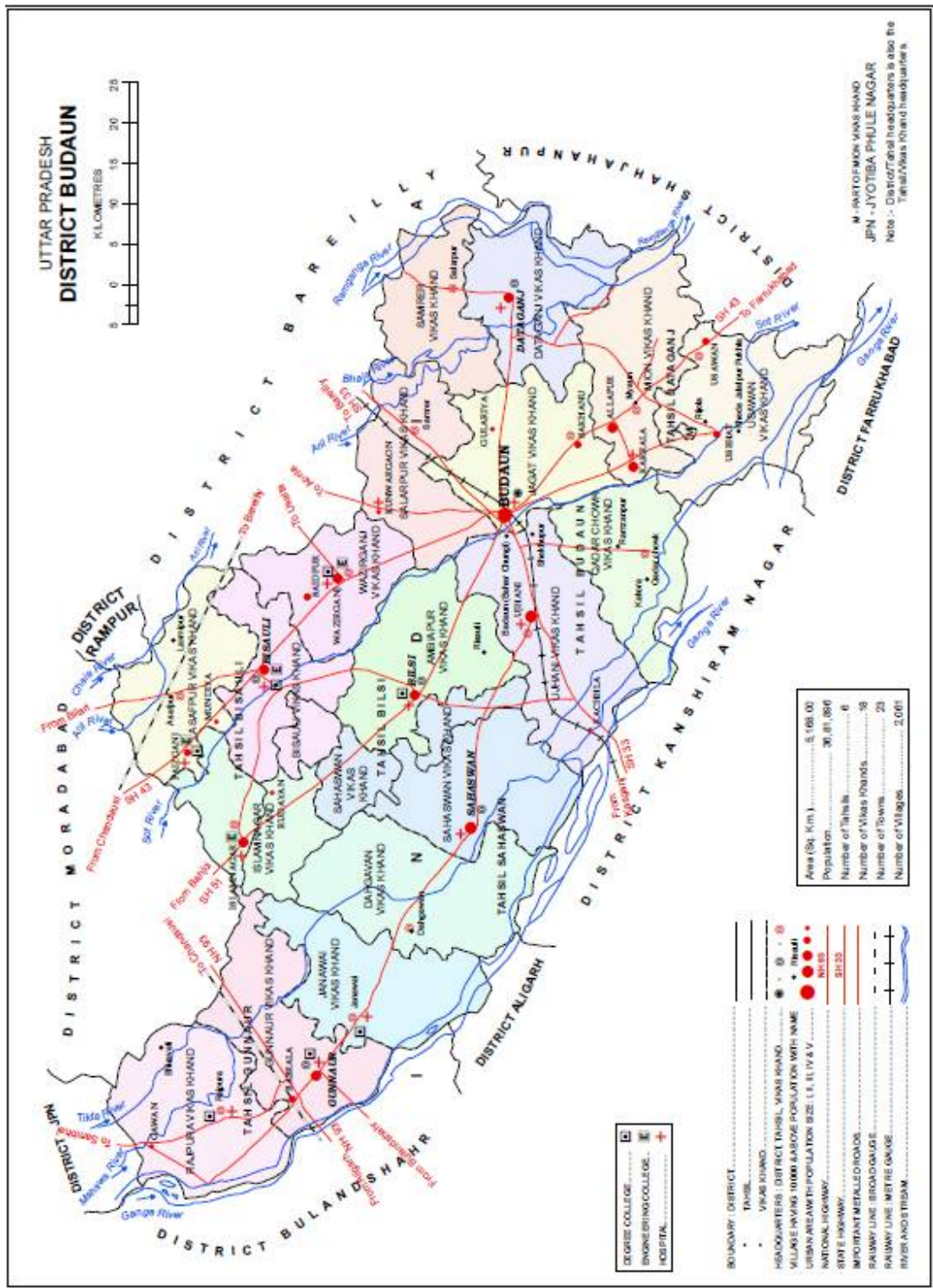
District Census Handbook

Budaun

Village and Town Directory



**Directorate of Census
Operations, Uttar Pradesh,
Lucknow**



MOTIF



SHAKEEL BADAUNI

Shakeel Badayuni was one of the most popular composers of Urdu Shayri, and Gazals. He was famous Urdu poet, lyricist and songwriter in Hindi films also. He was born on 3rd August 1916 at Mohalla Baido Tola in Budaun. He got his primary education in Urdu, Arabi and Persian at his home from his father Maulla Jamil Ahmad of Shokhta's family. He passed his Higher Secondary in 1936 from Maston Islamia High School and graduated from Aligarh Muslim University in 1942. In 1946, Shakeel Budauni resigned from his job in supply department, Delhi and joined Kadar Studio in Film Industry at Mumbai as a lyricist. He got education of 'shayari' from Mohd. Zila-ul-Kadri alias Jam Badauni and Jigari. His main compositions published were 'Ranaiyan', 'Sanmon Hasan', 'Rangeeniyen', 'Shabistan', 'Nagma-e-firdos', 'Door koi Gaye', 'Shakeel ki Diary' etc. He actively participated and organised a number of seminars in Urdu, English and Hindi. Shakeel Badauni, the 'Shayr' of Urdu gazals was popular as the 'King of Gazals'. Shakeel Budauni earned respect in film industry as a Film lyricist of Urdu and Hindi songs. Shakeel Budauni passed away on 20th April of 1970 at the age of 54. His memorable melodious and heart touching songs are still afresh in the memory of Indian folk, which were provided for unforgettable movies like, Babul, Mela, Aan, Ganga-Jamuna, Didar, Ghunghat, Udan Khatola, Baiju Bawra, Mother India, Mugal-e-azam, Chaudhawin ka Chand and Gharana etc.

CONTENTS

	Pages
Foreword	vii
Preface	ix
Acknowledgements	x
District Highlights - 2011 Census	xiii
Figures at a Glance.....	xiv
Analytical Note	
(i) History and scope of the District Census Handbook	2
(ii) Brief history of the district	3
(iii) Administrative Setup Jurisdictional Changes (2001-2011).....	5
(iv) Physical features	7
(v) Census concepts	13
(vi) Non Census concepts	20
(vii) 2011 Census findings	31
(viii) Brief analysis of Primary Census Abstract data	33
(ix) Brief analysis of the Village Directory and Town Directory data	68
(x) Major social and cultural events, natural and administrative developments and significant activities during the decade.	77
(xi) Brief description of places of religious, historical or archaeological importance in villages and places of tourist interest in the towns of the district.	77
(xii) Major characteristics of the district, contribution of the district in the form of any historical figure associated with the district.	77
(xiii) Scope of village and Town Directory – column heading wise explanation and coverage of data.	77

Village and Town Directory (Section I and II)

Section I - Village Directory

(a) Note explaining the abbreviations used in the Village Directory.....	81
(b) Statement-List of villages merged in towns and outgrowths at 2001 Census.....	85
(c) C.D. Block wise presentation of Village Directory Data.....	
(i) Map Rajpura CD Block (Facing Page).....	86
(ii) Alphabetical list of villages Rajpura CD Block	87
(iii) Village Directory Rajpura CD Block	90
(i) Map Gunnaur CD Block (Facing Page).....	111
(ii) Alphabetical list of villages Gunnaur CD Block.....	112
(iii) Village Directory Gunnaur CD Block	115
(i) Map Janawai CD Block	(Facing Page)..... 136
(ii) Alphabetical list of villages Janawai CD Block	137
(iii) Village Directory Janawai CD Block	140

(i) Map Asafpur CD Block	(Facing Page).....	161
(ii) Alphabetical list of villages Asafpur CD Block		162
(iii) Village Directory Asafpur CD Block		165
(i) Map Islamnagar CD Block	(Facing Page).....	179
(ii) Alphabetical list of villages Islamnagar CD Block		180
(iii) Village Directory Islamnagar CD Block		183
(i) Map Bisauli CD Block.....	(Facing Page).....	197
(ii) Alphabetical list of villages Bisauli CD Block.....		198
(iii) Village Directory Bisauli CD Block		201
(i) Map Wazirganj CD Block.....	(Facing Page).....	222
(ii) Alphabetical list of villages Wazirganj CD Block.....		223
(iii) Village Directory Wazirganj CD Block		225
(i) Map Sahaswan CD Block.....	(Facing Page).....	239
(ii) Alphabetical list of villages Sahaswan CD Block.....		240
(iii) Village Directory Sahaswan CD Block		244
(i) Map Ambiapur CD Block.....	(Facing Page).....	272
(ii) Alphabetical list of villages Ambiapur CD Block.....		273
(iii) Village Directory Ambiapur CD Block		275
(i) Map Dahgavan CD Block.....	(Facing Page).....	289
(ii) Alphabetical list of villages Dahgavan CD Block.....		290
(iii) Village Directory Dahgavan CD Block		294
(i) Map Salarpur CD Block.....	(Facing Page).....	315
(ii) Alphabetical list of villages Salarpur CD Block.....		316
(iii) Village Directory Salarpur CD Block		319
(i) Map Jagat CD Block.....	(Facing Page).....	333
(ii) Alphabetical list of villages Jagat CD Block.....		334
(iii) Village Directory Jagat CD Block		337
(i) Map Ujhani CD Block.....	(Facing Page).....	358
(ii) Alphabetical list of villages Ujhani CD Block.....		359
(iii) Village Directory Ujhani CD Block		362
(i) Map Qadar Chowk CD Block.....	(Facing Page).....	383
(ii) Alphabetical list of villages Qadar Chowk CD Block.....		384
(iii) Village Directory Qadar Chowk CD Block		386
(i) Map Samrer CD Block.....	(Facing Page).....	400
(ii) Alphabetical list of villages Samrer CD Block.....		401
(iii) Village Directory Samrer CD Block		404
(i) Map Dataganj CD Block.....	(Facing Page).....	425
(ii) Alphabetical list of villages Dataganj CD Block.....		426
(iii) Village Directory Dataganj CD Block		429
(i) Map Mion CD Block.....	(Facing Page).....	450
(ii) Alphabetical list of villages Mion CD Block.....		451
(iii) Village Directory Mion CD Block		455
(i) Map Usawan CD Block.....	(Facing Page).....	476
(ii) Alphabetical list of villages Usawan CD Block.....		477
(iii) Village Directory Usawan CD Block		480

(c) Appendices to village Directory

Appendix-I	Summary showing total number of villages having Educational, Medical and other amenities in villages – C.D. Block level.	501
Appendix-I A	Villages by number of Primary Schools.	509
Appendix-I B	Villages by Primary, Middle and Secondary Schools.	510
Appendix-I C	Villages with different sources of drinking water facilities available.	511
Appendix-II	Villages with 5,000 and above population which do not have one or more amenities available.	512
Appendix-III	Land utilization data in respect of Census towns.	513
Appendix-IV	C.D. Block wise list of inhabited villages where no amenity other than drinking water facility is available.	513
Appendix-V	Summary showing number of Villages not having Scheduled Caste population.	514
Appendix-VI	Summary showing number of Villages not having Scheduled Tribe population.	515
Appendix-VII A	List of villages according to the proportion of the Scheduled Castes to the total population by ranges.	516
Appendix-VII B	List of villages according to the proportion of the Scheduled Tribes to the total population by ranges.	568

Section II - Town Directory

Note explaining the abbreviations used in Town Directory 2011 Census	620
(Town Directory Statements (I to VII))		
Statement-I	Status and Growth History	624
Statement-II	Physical aspects and location of towns, 2009	630
Statement-III	Civic and other amenities, 2009	632
Statement-IV	Medical Facilities, 2009	634
Statement-V	Educational, Recreational and cultural facilities, 2009	636
Statement-VI	Industry and banking, 2009	639
Statement-VII	Civic and other amenities in slums, 2009	641

FOREWORD

The District Census Handbook (DCHB) is an important publication of the Census Organization since 1951. It contains both Census and non Census data of urban and rural areas for each District. The Census data provide information on demographic and socio-economic characteristics of population at the lowest administrative unit i.e. of each Village and Town and ward of the District. The Primary Census Abstract (PCA) part of this publication contains Census data including data on household amenities collected during 1st.phase of the Census i.e. House Listing and Housing Census. The non Census data presented in the DCHB is in the form of Village Directory and Town Directory contain information on various infrastructure facilities available in the village and town viz; education, medical, drinking water, communication and transport, post and telegraph, electricity, banking, and other miscellaneous facilities. Later on, the Telegraph Services were closed by the Government of India on 15th. July, 2013. The data of DCHB are of considerable importance in the context of planning and development at the grass-root level.

2. In the 1961 Census, DCHB provided a descriptive account of the District, administrative statistics, Census tables and Village and Town Directory including Primary Census Abstract. This pattern was changed in 1971 Census and the DCHB was published in three parts: Part-A related to Village and Town Directory, Part-B to Village and Town PCA and Part-C comprised analytical report, administrative statistics, District Census tables and certain analytical tables based on PCA and amenity data in respect of Villages. The 1981 Census DCHB was published in two parts: Part-A contained Village and Town Directory and Part-B the PCA of Village and Town including the SCs and STs PCA up to Tahsil/Town levels. New features along with restructuring of the formats of Village and Town Directory were added. In Village Directory, all amenities except electricity were brought together and if any amenity was not available in the referent Village, the distance in broad ranges from the nearest place having such an amenity, was given.

3. The pattern of 1981 Census was followed by and large for the DCHB of 1991 Census except the format of PCA. It was restructured. Nine-fold industrial classification of main workers was given against the four-fold industrial classification presented in the 1981 Census. In addition, sex wise population in 0-6 age group was included in the PCA for the first time with a view to enable the data users to compile more realistic literacy rate as all children below 7 years of age had been treated as illiterate at the time of 1991 Census. One of the important innovations in the 1991 Census was the Community Development Block (CD Block) level presentation of Village Directory and PCA data instead of the traditional Tahsil/Taluk/PS level presentation.

4. As regards DCHB of 2001 Census, the scope of Village Directory was improved by including some other amenities like banking, recreational and cultural facilities, newspapers & magazines and 'most important commodity' manufactured in a Village in addition to prescribed facilities of earlier Censuses. In Town Directory, the statement on Slums was modified and its coverage was enlarged by including details on all slums instead of 'notified slums'.

5. The scope and coverage of Village Directory of 2011 DCHB has been widened by including a number of new amenities in addition to those of 2001. These newly added amenities are: Pre-Primary School, Engineering College, Medical College, Management Institute, Polytechnic,

Non-formal Training Centre, Special School for Disabled, Community Health Centre, Veterinary Hospital, Mobile Health Clinic, Medical Practitioner with MBBS Degree, Medical Practitioner with no degree, Traditional Practitioner and faith Healer, Medicine Shop, Community Toilet, Rural Sanitary Mart or Sanitary Hardware Outlet in the Village, Community Bio- gas, Sub Post Office, Village Pin Code, Public Call Office, Mobile Phone Coverage, Internet Cafes/ Common Service Centre, Private Courier Facility, Auto/Modified Autos, Taxis and Vans, Tractors, Cycle-pulled Rickshaws, Carts driven by Animals, Village connected to National Highway, State Highway, Major District Road, and Other District Road, Availability of Water Bounded Macadam Roads in Village, ATM, Self-Help Group, Public Distribution System(PDS) Shop, Mandis/Regular Market, Weekly Haat, Agricultural Marketing Society, Nutritional Centers (ICDS), Anganwadi Centre, ASHA (Accredited Social Health Activist), Sports Field, Public Library, Public Reading Room, Assembly Polling station, Birth & Death Registration Office. In the Town Directory, seven Statements containing the details and the data of each Town have been presented viz.; (i)-Status and Growth History of Towns,(ii)-Physical Aspects and Location of Towns, (iii)-Civic and other Amenities, (iv)-Medical Facilities, (v)-Educational, Recreational & Cultural Facilities, (vi)- Industry & Banking, and (vii)- Civic & other amenities in Slums respectively. CD Block wise data of Village Directory and Village PCA have been presented in DCHB of 2011 Census as presented in earlier Census.

6. The data of DCHB 2011 Census have been presented in two parts, Part-A contains Village and Town Directory and Part-B contains Village and Town wise Primary Census Abstract. Both the Parts have been published in separate volumes in 2011 Census.

7. The Village and Town level amenities data have been collected, compiled and computerized under the supervision of Smt. Neena Sharma,(IAS), Director of Census Operations Uttar Praesh. The task of Planning, Designing and Co-ordination of this publication was carried out by Dr. Pratibha Kumari, Assistant Registrar General (SS) under the guidance & supervision of Dr. R.C.Sethi, Ex-Addl. RGI and Shri Deepak Rastogi present Addl.RGI. Shri A.P. Singh, Deputy Registrar General, (Map) provided the technical guidance in the preparation of maps. Shri A.K. Arora, Joint Director of Data Processing Division under the overall supervision of Shri M.S.Thapa, Addl. Director (EDP) provided full cooperation in preparation of record structure for digitization and validity checking of Village and Town Directory data and the programme for the generation of Village Directory and Town Directory including various analytical inset tables as well as Primary Census Abstract (PCA). The work of preparation of DCHB, 2011 Census has been monitored in the Social Studies Division. I am thankful to all of them and others who have contributed to bring out this publication in time.

New Delhi.
Dated:- 16-06-2014

(C.Chandramouli)
Registrar General &
Census Commissioner, India

Preface

The District Census Handbook (DCHB) published by Census Organisation since 1951 Census, is one of the important publications in the context of planning and development at gross-root level. The publication, which is brought out for each district, contains several demographic and socio-economic characteristics (village-wise and town-wise) of the district along with the status of availability of assets, amenities, infrastructural facilities, etc of Households. It is expected that this publication will help the planners in formulation of micro level development plans.

The District Census Handbooks (DCHBs) are brought out in two parts giving village and town wise data for each district. The Part-A contains non-census data for each Village and Town and is called Village and Town Directories. The Part-B provides census data for rural areas up to the village level and for urban areas up to the ward level for each town or city in the shape of Primary Census Abstracts.

The present series of 2011 census DCHBs known as “**DCHB-Part-A**.” The village and town level amenity data have been collected in pre printed scheduled which was filled up by the district administration and compiled and computerized in prescribed record structure. The DCHB is to provide a descriptive account of the district along with motif and history, highlighting significant characteristic of the district, administrative setup, certain analytical report based on PCA and amenity data and village and town directory including the SCs and STs PCA up to tahsil/town levels as annexe. The data of C.D. Block (Vikas Khand) are at rural/urban and village levels are being presented in this volume. In Village Directory, all amenities were brought together and if any amenity was not available in the referent village, the distance in broad ranges from the nearest place having such an amenity, was given. This includes educational facilities, medical facilities, drinking water, post & telegraph, communication, bank, credit societies and recreational facilities being availed by the respective villagers. In Town Directory, the information of all statutory towns irrespective of their class, and basic amenities available in the towns are analyzed in depth with the help of a number of cross-classified inset tables and statements which reveals the significant characteristic of the Towns.

I am grateful to the Chief Secretary, Government of Uttar Pradesh and Principal Secretary and his team of General Administration Department Government of Uttar Pradesh in facilitating the required administrative support by getting directions issued to the district authorities required for effective conduct of this colossal task in the biggest state of the country in terms of population. I am thankful to the Commissioner (Rural Development), all the District Magistrates, Additional District Magistrates (Finance and Revenue), Tahsildars and Executive Officers of Government of Uttar Pradesh along with their subordinate staff need to be especially thanked and commended for their full cooperation and strict execution of issued instructions by ensuring time-lines and regular compliance.

I am also thankful to Dr. C. Chandramouli, Ex -Registrar General and Census Commissioner, and Shri Deepak Rastogi, Ex -Additional Registrar General of India for his valuable guidance & co-operations.

I extend my sincere gratitude to Shri Sailesh, Additional Secretary and Registrar General and Census Commissioner of India for his valuable guidance, constant support and co-operations to facilitating this. I acknowledge the guidance & co-operations of Shri Kameshwar Ojha, Additional Registrar General of India.

I am also thankful to Dr. Pratibha Kumari, Deputy Registrar General, Social Studies and her team for guidance and co-ordination. I acknowledge the support & co-operations of Shri A.K.Samal, Joint Director & his team and Shri A.K. Arora, Joint Director (EDP) and his team for processing of data without their untiring efforts and supports we could not have completed the district census handbook within time.

The Director of Census Operations, Uttar Pradesh, Smt. Neena Sharma, IAS, under her guidance, the entire operations were carried out deserves all credit for its success, but she was repatriated to the State Government for taking up some other important assignments before this volume could be made available. The preparation of District Census Hand Book Part A is done under the supervision of Shri Mohammad Ahmad, Deputy Director, and Dr. S.S. Sharma, Assistant Director of Census Operations. I heartily acknowledge and appreciate their hard work to make this successful.

I also acknowledge all officers/officials of Census, Data Center (DDE), DCH and Map Sections, who are directly and indirectly associated with this project. I thank all of them for their unstinted support and co-operation. I also acknowledge and appreciate hard work of those officers, whose name are given in the acknowledgment for writing of analytical note and preparing their Master Copy/CRC of District Census Handbook, Part-A-2011

Lucknow
28' March, 2016

Pradeep Kumar
Joint Director/Controlling Officer
Directorate of Census Operation,
Uttar Pradesh

Acknowledgment

Officer/Official Associated for Preparation of DCHB 2011 Part-A Work in Directorate of Census Operations, Uttar Pradesh		
Name of Officer/Official (Shri/Smt./Km.)		Designation
Guidance	Pradeep Kumar	Joint Director
Co-ordinations	A M Ansari	Joint Director (EDP)
Monitoring & Technical Supervision and Finalization of Publication	Mohd. Ahmad	Deputy Director
	Dr.S.S.Sharma	Assistant Director
DCH Section		
Finalization of Town Directory /Village Directory Data and Checking of Tables, Statements and Annexure	Mohd. Ahmad	Deputy Director
	Dashrath Singh	Deputy Director
	Pratap Singh	Deputy Director
	Dr.S.S.Sharma	Assistant Director
	Arun Kumar	Assistant Director
	S.K.Mishra	Assistant Director
Formatting and Editing of CRC	Kailash Bind	Statistical Investigator Grade I
	Vandana Tiwari	Statistical Investigator Grade I
	Saubhagya Srivastava	Sr. Complier

Acknowledgment

Name of Officers Associated for writing of Analytical Note and Preparing of Master Copy/CRC of District Census Handbook, Part-A-2011

Distt _Code	Name of Allotted District for Preparation of Analytical Note and Master copy	Name of Officer and Designation Shri/ Smt	Distt _Code	Name of Allotted District for Preparation of Analytical Note and Master copy	Name of Officer and Designation Shri/ Smt
01	SAHARANPUR,	Mohd. Ahmad , DDCO	21	SHAHJAHANPUR	Ram Murti, ADCO
02	MUZAFFARNAGAR	Mohd. Ahmad , DDCO	22	KHERI	Ram Murti, ADCO
03	BIJNOR	Mohd. Ahmad , DDCO	23	SITAPUR	Ram Murti, ADCO
04	MORADABAD	Mohd. Ahmad , DDCO	24	HARDOI	Ram Murti, ADCO
05	RAMPUR	Mohd. Ahmad , DDCO	25	UNNAO	Santosh k. Misra, ADCO
06	JYOTIBA PHULE NAGAR	Mohd. Ahmad , DDCO	26	LUCKNOW	Santosh k. Misra, ADCO
07	MEERUT	Dr. S.S. Sharma, ADCO	27	RAE BARELI	Dashrath Singh, DDCO
08	BAGHPAT	Dr. S.S. Sharma, ADCO	28	FARRUKHABAD	Santosh k. Misra, ADCO
09	GHAZIABAD	Dr. S.S. Sharma, ADCO	29	KANNAUJ	Santosh k. Misra, ADCO
10	GAUTAM BUDDHA NAGAR	Dr. S.S. Sharma, ADCO	30	ETAWAH	Santosh k. Misra, ADCO
11	BULANDSHAHR	Dr. S.S. Sharma, ADCO	31	AURAIYA	Santosh k. Misra, ADCO
12	ALIGARH	Dr. S.S. Sharma, ADCO	32	KANPUR DEHAT	Manju Gupta, ADCO
13	MAHAMAYA NAGAR	A.K. Rai , ADCO	33	KANPUR NAGAR	Manju Gupta, ADCO
14	MATHURA	A.K. Rai , ADCO	34	JALAUN	Dashrath Singh, DDCO
15	AGRA	A.K. Rai , ADCO	35	JHANSI	Dashrath Singh, DDCO
16	FIROZABAD	A.K. Rai , ADCO	36	LALITPUR	Manju Gupta, ADCO
17	MAINPURI	A.K. Rai , ADCO	37	HAMIRPUR	Manju Gupta, ADCO
18	BUDAUN	A.K. Rai , ADCO	38	Mahoba	Dashrath Singh, DDCO
19	BAREILLY	Ram Murti, ADCO	39	BANDA	Manju Gupta, ADCO
20	PILIBHIT	Ram Murti, ADCO	40	CHITRAKOOT	Dashrath Singh, DDCO

Acknowledgment

Name of Officers Associated for writing of Analytical Note and Preparing of Master Copy/CRC of District Census Handbook, Part-A-2011

Distt _Code	Name of Allotted District for Preparation of Analytical Note and Master copy	Name of Officer and Designation Shri/ Smt	Distt _Code	Name of Allotted District for Preparation of Analytical Note and Master copy	Name of Officer and Designation Shri/ Smt
41	FATEHPUR	Manju Gupta, ADCO	57	GORAKHPUR	Arun Kumar, ADCO
42	PRATAPGARH	A.K.S.Somvanshi, AD(EDP)	58	KUSHINAGAR	Arun Kumar, ADCO
43	KAUSHAMBI	A.K.S.Somvanshi, AD(EDP)	59	DEORIA	Arun Kumar, ADCO
44	ALLAHABAD	A.K.S.Somvanshi, AD(EDP)	60	AZAMGARH	Arun Kumar, ADCO
45	BARA BANKI	A.K.S.Somvanshi, AD(EDP)	61	MAU	Atul Verma, ADCO
46	FAIZABAD	A.K.S.Somvanshi, AD(EDP)	62	BALLIA	Atul Verma, ADCO
47	AMBEDAKER NAGAR	Dashrath Singh, DDCO	63	JAUNPUR	Atul Verma, ADCO
48	SULTANPUR	A.K.S.Somvanshi, AD(EDP)	64	GHAZIPUR	Atul Verma, ADCO
49	BAHRAICH	Suresh Chandra, DDCO	65	CHANDAULI	Atul Verma, ADCO
50	SHRAWASTI	Suresh Chandra, DDCO	66	VARANASI	Atul Verma, ADCO
51	BALRAMPUR	Suresh Chandra, DDCO	67	SANT RAVIDAS NAGAR BHADOHI	A.A. Khan, S.I Gr. I
52	GONDA	Suresh Chandra, DDCO	68	MIRZAPUR	A.A. Khan, S.I Gr. I
53	SIDDHARTH NAGAR	Suresh Chandra, DDCO	69	SONBHADRA	A.A. Khan, S.I Gr. I
54	BASTI	Suresh Chandra, DDCO	70	ETAH	A.A. Khan, S.I Gr. I
55	SANT KABIR NAGAR	Arun Kumar, ADCO	71	KANSHIRAM NAGAR	A.A. Khan, S.I Gr. I
56	MAHARAJGANJ	Arun Kumar, ADCO			

District Highlights - 2011 Census

1. District Budaun ranks 17th in terms of population in the state.
2. The percentage share of urban population in the district is 17.5 percent as against 22.3 percent of the population in urban areas of the state.
3. Budaun district has population density of 712 persons per sq.km., which is lower than the state average of 829 persons per sq. km.
4. Budaun district ranks 59th in terms of sex ratio (871), which is lower than the state average of 912 females per thousand males.
5. Budaun district ranks 68th in literacy with 51.3 percent which is lower than the state average of 67.7 percent.
6. There are 276 uninhabited villages out of total 2,061 villages in the district.
7. Decadal growth rate of the district 20.0 percent which is slightly lower than the state average of 20.2 percent.
8. Dataganj tahsil has the highest number of inhabited villages 394, while Bilsa tahsil has the lowest number (201) of inhabited villages.
9. The district has 23 towns, all are statutory towns. Neither any statutory town has been added, merged nor declassified after 2001 census.
10. There are 615,776 households in the district accounting for 1.8 percent of the total households in the state. The average size of households in the district is 6.0 persons.

PRIMARY CENSUS ABSTRACT							
FIGURES AT A GLANCE							
DISTRICT		Budaun					
		DISTRICT					
		2001	2011	Variation			
No. of Sub-Districts		6	6	0			
No. of Towns		23	23	0			
No. of Statutory Towns		23	23	0			
No. of Census Towns		0	0	0			
No. of Villages		2,081	2,061	-20			
No. of Households							
Normal		4,69,911	6,12,766	1,42,855			
Institutional		943	2,470	1,527			
Houseless		302	540	238			
Total population		Absolute			Percentage		
		Total	Rural	Urban	Total	Rural	Urban
Persons		36,81,896	30,37,301	6,44,595	100.0	82.5	17.5
Males		19,67,759	16,30,376	3,37,383	100.0	82.9	17.1
Females		17,14,137	14,06,925	3,07,212	100.0	82.1	17.9
Decadal change 2001-2011		Absolute			Percentage		
		Total	Rural	Urban	Total	Rural	Urban
Persons		6,12,470	5,25,011	87,459	20.0	20.9	15.7
Males		3,01,090	2,58,396	42,694	18.1	18.8	14.5
Females		3,11,380	2,66,615	44,765	22.2	23.4	17.1
Area in Sq. Km.		5,168.0	4,985.1	182.9			
Density of Population		712	609	3,524			
Sex Ratio		871	863	911			
Child Population in the age group 0-6 years		Absolute			Percentage to total population		
		Total	Rural	Urban	Total	Rural	Urban
Persons		6,64,909	5,66,470	98,439	18.1	18.7	15.3
Males		3,50,112	2,98,662	51,450	17.8	18.3	15.2
Females		3,14,797	2,67,808	46,989	18.4	19.0	15.3
Child Sex Ratio		899	897	913			
Literates		Absolute			Literacy rate		
		Total	Rural	Urban	Total	Rural	Urban
Persons		15,47,477	12,24,505	3,22,972	51.3	49.6	59.1
Males		9,86,501	7,99,893	1,86,608	61.0	60.1	65.3
Females		5,60,976	4,24,612	1,36,364	40.1	37.3	52.4
Literates Scheduled Caste		Absolute			Literacy rate		
		Total	Rural	Urban	Total	Rural	Urban
Persons		2,46,339	2,16,256	30,083	49.0	48.5	52.4
Males		1,59,605	1,41,123	18,482	59.0	58.8	61.0
Females		86,734	75,133	11,601	37.3	36.6	42.7
Literates Scheduled Tribe		Absolute			Literacy rate		
		Total	Rural	Urban	Total	Rural	Urban
Persons		46	5	41	88.5	83.3	89.1
Males		24	2	22	88.9	100.0	88.0
Females		22	3	19	88.0	75.0	90.5
		Absolute			Percentage to total population		
		Total	Rural	Urban	Total	Rural	Urban
Scheduled Caste population		6,22,526	5,53,486	69,040	16.9	18.2	10.7
Males		3,32,920	2,96,604	36,316	16.9	18.2	10.8
Females		2,89,606	2,56,882	32,724	16.9	18.3	10.7
Scheduled Tribe population		Absolute			Percentage to total population		
		Total	Rural	Urban	Total	Rural	Urban
Persons		58	7	51	0.0	0.0	0.0
Males		30	2	28	0.0	0.0	0.0
Females		28	5	23	0.0	0.0	0.0

Workers and Non Workers							
Total Workers		Absolute			Work Participation Rate		
		Total	Rural	Urban	Total	Rural	Urban
	Persons	11,07,343	9,27,552	1,79,791	30.1	30.5	27.9
	Males	9,39,616	7,79,681	1,59,935	47.8	47.8	47.4
	Females	1,67,727	1,47,871	19,856	9.8	10.5	6.5
Main Workers		Absolute			Percentage to total workers		
		Total	Rural	Urban	Total	Rural	Urban
	Persons	8,75,763	7,28,837	1,46,926	79.1	78.6	81.7
	Males	7,95,070	6,60,607	1,34,463	84.6	84.7	84.1
	Females	80,693	68,230	12,463	48.1	46.1	62.8
Marginal Workers		Absolute			Percentage to total workers		
		Total	Rural	Urban	Total	Rural	Urban
	Persons	2,31,580	1,98,715	32,865	20.9	21.4	18.3
	Males	1,44,546	1,19,074	25,472	15.4	15.3	15.9
	Females	87,034	79,641	7,393	51.9	53.9	37.2
Marginal Workers (3-6 months)		Absolute			Percentage to total marginal workers		
		Total	Rural	Urban	Total	Rural	Urban
	Persons	1,88,278	1,60,974	27,304	81.3	81.0	83.1
	Males	1,21,224	99,827	21,397	83.9	83.8	84.0
	Females	67,054	61,147	5,907	77.0	76.8	79.9
Marginal Workers (Less than 3 months)		Absolute			Percentage to total marginal workers		
		Total	Rural	Urban	Total	Rural	Urban
	Persons	43,302	37,741	5,561	18.7	19.0	16.9
	Males	23,322	19,247	4,075	16.1	16.2	16.0
	Females	19,980	18,494	1,486	23.0	23.2	20.1
Non Workers		Absolute			Percentage to total population		
		Total	Rural	Urban	Total	Rural	Urban
	Persons	25,74,553	21,09,749	4,64,804	69.9	69.5	72.1
	Males	10,28,143	8,50,695	1,77,448	52.2	52.2	52.6
	Females	15,46,410	12,59,054	2,87,356	90.2	89.5	93.5
Category of workers (Main+Marginal)							
Total Cultivators		Absolute			Percentage to total workers		
		Total	Rural	Urban	Total	Rural	Urban
	Persons	5,75,903	5,54,606	21,297	52.0	59.8	11.8
	Males	5,16,703	4,96,587	20,116	55.0	63.7	12.6
	Females	59,200	58,019	1,181	35.3	39.2	5.9
Total Agricultural Labourers		Absolute			Percentage to total workers		
		Total	Rural	Urban	Total	Rural	Urban
	Persons	2,58,758	2,25,170	33,588	23.4	24.3	18.7
	Males	2,22,161	1,91,257	30,904	23.6	24.5	19.3
	Females	36,597	33,913	2,684	21.8	22.9	13.5
Total Household Industry Workers		Absolute			Percentage to total workers		
		Total	Rural	Urban	Total	Rural	Urban
	Persons	40,122	32,151	7,971	3.6	3.5	4.4
	Males	19,559	14,279	5,280	2.1	1.8	3.3
	Females	20,563	17,872	2,691	12.3	12.1	13.6
Total Other Workers		Absolute			Percentage to total workers		
		Total	Rural	Urban	Total	Rural	Urban
	Persons	2,32,560	1,15,625	1,16,935	21.0	12.5	65.0
	Males	1,81,193	77,558	1,03,635	19.3	9.9	64.8
	Females	51,367	38,067	13,300	30.6	25.7	67.0

PRIMARY CENSUS ABSTRACT
FIGURES AT A GLANCE
Uttar Pradesh

State

		2001	2011	Increase			
No. of Districts		70	71	1			
No. of Sub-Districts		300	312	12			
No. of Towns		704	915	211			
No. of Statutory Towns		638	648	10			
No. of Census Towns		66	267	201			
No. of Villages		1,07,452	1,06,774	(-)678			
No. of Households	Normal	2,56,44,759	3,32,32,433	75,87,674			
	Institutional	69,848	143150	73,302			
	Houseless	43,033	72,452	29,419			
Total population		Absolute			Percentage		
		Total	Rural	Urban	Total	Rural	Urban
	Persons	19,98,12,341	15,53,17,278	4,44,95,063	100.0	77.7	22.3
	Males	10,44,80,510	8,09,92,995	2,34,87,515	100.0	77.5	22.5
	Females	9,53,31,831	7,43,24,283	2,10,07,548	100.0	78.0	22.0
Decadal change 2001-2011		Absolute			Percentage		
		Total	Rural	Urban	Total	Rural	Urban
	Persons	3,36,14,420	2,36,58,939	99,55,481	20.2	18.0	28.8
	Males	1,69,15,141	1,18,35,525	50,79,616	19.3	17.1	27.6
	Females	1,66,99,279	1,18,23,414	48,75,865	21.2	18.9	30.2
Area in Sq. Km.		2,40,928.00	2,33,365.71	7,562.29			
Density of Population		829	666	5,884			
Sex Ratio		912	918	894			
Child Population in the age group 0-6 years		Absolute			Percentage to total population		
		Total	Rural	Urban	Total	Rural	Urban
	Persons	3,07,91,331	2,50,40,583	57,50,748	15.4	16.1	12.9
	Males	1,61,85,581	1,31,35,595	30,49,986	15.5	16.2	13.0
	Females	1,46,05,750	1,19,04,988	27,00,762	15.3	16.0	12.9
Child Sex Ratio		902	906	885			
Literates		Absolute			Literacy rate		
		Total	Rural	Urban	Total	Rural	Urban
	Persons	11,43,97,555	8,52,84,680	2,91,12,875	67.7	65.5	75.1
	Males	6,82,34,964	5,17,93,688	1,64,41,276	77.3	76.3	80.4
	Females	4,61,62,591	3,34,90,992	1,26,71,599	57.2	53.7	69.2
Literates Scheduled Caste		Absolute			Literacy rate		
		Total	Rural	Urban	Total	Rural	Urban
	Persons	2,09,48,471	1,76,53,671	32,94,800	60.9	59.8	67.5
	Males	1,29,58,341	1,09,94,315	19,64,026	71.8	71.1	75.6
	Females	79,90,130	66,59,356	13,30,774	48.9	47.3	58.2
Literates Scheduled Tribe		Absolute			Literacy rate		
		Total	Rural	Urban	Total	Rural	Urban
	Persons	5,16,553	4,57,048	59,505	55.7	54.5	67.0
	Males	3,18,528	2,83,110	35,418	67.1	66.2	74.8
	Females	1,98,025	1,73,938	24,087	43.7	42.3	58.0
Scheduled Caste population		Absolute			Percentage to total population		
		Total	Rural	Urban	Total	Rural	Urban
	Persons	4,13,57,608	3,56,85,227	56,72,381	20.7	23.0	12.7
	Males	2,16,76,975	1,86,63,920	30,13,055	20.7	23.0	12.8
	Females	1,96,80,633	1,70,21,307	26,59,326	20.6	22.9	12.7
Scheduled Tribe population		Absolute			Percentage to total population		
		Total	Rural	Urban	Total	Rural	Urban
	Persons	11,34,273	10,31,076	1,03,197	0.6	0.7	0.2
	Males	5,81,083	5,26,315	54,768	0.6	0.6	0.2
	Females	5,53,190	5,04,761	48,429	0.6	0.7	0.2

Workers and Non Workers

Total Workers		Absolute			Work Participation Rate		
		Total	Rural	Urban	Total	Rural	Urban
	Persons	6,58,14,715	5,19,50,980	1,38,63,735	32.9	33.4	31.2
	Males	4,98,46,762	3,83,52,879	1,14,93,883	47.7	47.4	48.9
	Females	1,59,67,953	1,35,98,101	23,69,852	16.7	18.3	11.3
Main Workers		Absolute			Percentage to total workers		
		Total	Rural	Urban	Total	Rural	Urban
	Persons	4,46,35,492	3,35,38,817	1,10,96,675	67.8	64.6	80.0
	Males	3,74,20,299	2,78,12,347	96,07,952	75.1	72.5	83.6
	Females	72,15,193	57,26,470	14,88,723	45.2	42.1	62.8
Marginal Workers		Absolute			Percentage to total workers		
		Total	Rural	Urban	Total	Rural	Urban
	Persons	2,11,79,223	1,84,12,163	27,67,060	32.2	35.4	20.0
	Males	1,24,26,463	1,05,40,532	18,85,931	24.9	27.5	16.4
	Females	87,52,760	78,71,631	8,81,129	54.8	57.9	37.2
Marginal Workers (3-6 months)		Absolute			Percentage to total marginal workers		
		Total	Rural	Urban	Total	Rural	Urban
	Persons	1,68,85,149	1,44,91,868	23,93,281	79.7	78.7	86.5
	Males	1,01,56,804	85,31,773	16,25,031	81.7	80.9	86.2
	Females	67,28,345	59,60,095	7,68,250	76.9	75.7	87.2
Marginal Workers (Less than 3 months)		Absolute			Percentage to total marginal workers		
		Total	Rural	Urban	Total	Rural	Urban
	Persons	42,94,074	39,20,295	3,73,779	20.3	21.3	13.5
	Males	22,69,659	20,08,759	2,60,900	18.3	19.1	13.8
	Females	20,24,415	19,11,536	1,12,879	23.1	24.3	12.8
Non Workers		Absolute			Percentage to total population		
		Total	Rural	Urban	Total	Rural	Urban
	Persons	133997626	103366298	30631328	67.1	66.6	68.8
	Males	54633748	42640116	11993632	52.3	52.6	51.1
	Females	79363878	60726182	18637696	83.3	81.7	88.7
Category of workers (Main+Marginal)							
Total Cultivators		Absolute			Percentage to total workers		
		Total	Rural	Urban	Total	Rural	Urban
	Persons	1,90,57,888	1,85,00,982	5,56,906	29.0	35.6	4.0
	Males	1,55,11,533	1,50,30,284	4,81,249	31.1	39.2	4.2
	Females	35,46,355	34,70,698	75,657	22.2	25.5	3.2
Total Agricultural Labourers		Absolute			Percentage to total workers		
		Total	Rural	Urban	Total	Rural	Urban
	Persons	1,99,39,223	1,89,10,579	10,28,644	30.3	36.4	7.4
	Males	1,38,03,442	1,29,57,833	8,45,609	27.7	33.8	7.4
	Females	61,35,781	59,52,746	1,83,035	38.4	43.8	7.7
Total Household Industry Workers		Absolute			Percentage to total workers		
		Total	Rural	Urban	Total	Rural	Urban
	Persons	38,98,590	26,87,850	12,10,740	5.9	5.2	8.7
	Males	23,54,136	14,94,896	8,59,240	4.7	3.9	7.5
	Females	15,44,454	11,92,954	3,51,500	9.7	8.8	14.8
Total Other Workers		Absolute			Percentage to total workers		
		Total	Rural	Urban	Total	Rural	Urban
	Persons	2,29,19,014	1,18,51,569	1,10,67,445	34.8	22.8	79.8
	Males	1,81,77,651	88,69,866	93,07,785	36.5	23.1	81.0
	Females	47,41,363	29,81,703	17,59,660	29.7	21.9	74.3

ANALYTICAL NOTE

(i) History and Scope of the District Census Handbook

The need of data at the grass root level for the administrative and planning purposes at sub micro level as well as academic studies prompted the innovation of District Census Handbook. District Census Handbook is a unique publication from the Census organization which provides most authentic details of census and non-census information from village and town level to district level. The District Census Handbook was firstly introduced during the 1951 Census. It contains both census and non census data of urban as well as rural areas for each district. The census data contain several demographic and socio-economic characteristics of the lowest administrative unit i.e. of each village and town and ward of the district. The non census data comprise of data on availability of various civic amenities and infrastructural facilities etc. at the town and village level which constitute Village Directory and Town Directory part of the DCHB. The data of DCHB are of considerable importance in the context of planning and development at grass-root level.

In 1961 census DCHB provided a descriptive account of the district, administrative statistics, census tables and village and town directory including Primary Census Abstract. This pattern was changed in 1971 Census and the DCHB was published in three parts: Part-A related to village and town directory, Part-B to village and town PCA and Part-C comprised analytical report, administrative statistics, district census tables and certain analytical tables based on PCA and amenity data in respect of villages. The 1981 census DCHB was published in two parts: Part-A contained village and town directory and Part-B the PCA of village and town including the SCs and STs PCA up to tahsil/town levels. New features along with restructuring of the formats of village and town directory were added into it. In Village Directory, all amenities except electricity were brought together and if any amenity wasn't available in the referent village, the distance in broad ranges from the nearest place having such an amenity, was given.

The pattern of 1981 census was followed by and large for the DCHB of 1991 Census except the format of PCA. It was restructured. Nine-fold industrial classification of main workers was given against the four-fold industrial classification presented in the 1981 census. In addition, sex wise population in 0-6 age group was included in the PCA for the first time with a view to enable the data users to compile more realistic literacy rate as all children below 7 years of age had been treated as illiterate at the time of 1991 census. One of the important innovations in the 1991 census was the Community Development Block (CD Block) level presentation of village directory and PCA data instead of the traditional tahsil/taluk/PS level presentation.

As regards DCHB of 2001 Census, the scope of Village Directory was improved by including some other amenities like banking, recreational and cultural facilities, newspapers & magazines and 'most important commodity' manufactured in a village in addition to prescribed facilities of earlier censuses. In Town Directory, the statement on Slums was modified and its coverage was enlarged by including details on all slums instead of 'notified slums'.

The scope and coverage of Village Directory of 2011 DCHB has been widened by including a number of new amenities in addition to those of 2001. In the Town Directory, seven Statements containing the details and the data of each town have been presented viz.; (i) Status and Growth History of towns, (ii) Physical Aspects and Location of Towns, (iii) Civic and other Amenities, (iv) Medical Facilities, (v) Educational, Recreational & Cultural Facilities, (vi) Industry & Banking, and (vii) Civic & other amenities in Slums respectively. CD Block wise data of Village Directory and Village PCA have been presented in DCHB of 2011 census as presented in earlier census. The data of DCHB 2011 Census have been presented in two parts, Part-A contains Village and Town Directory and Part-B contains Village and Town wise Primary Census Abstract. Both the Parts have been published in separate volumes in 2011 Census.

(ii) Brief History of the District:

The district is named after its headquarters town Budaun, which is said to be Vedamau of the Mahabharat and Budhmau of the Buddha period. An inscription found near the suburb of the town indicates that it was known as Vodamayuta in the 12th and 13th centuries and in course of time got corrupted to Budaun. But the evidence of ancient coins and other antiquities discovered here shows that some earlier town on the same site existed long before the advent of Muslims in India. With the finding of numerous prehistorically bronze weapons and tools, it is beyond doubt that this region must have been civilized long ago, probably during the Bronze Age or even earlier. The earliest known Aryan people, who settled in this region, were Panchals, who were the close allies of the Kurus, as is indicated by the joint name, Kuru Panchala. About the middle of the fourth century B.C. this region was annexed to the Nanda empire of Magadha and after the overthrow of the Nandas a quarter of century later, the district became part of the powerful Maurya Empire. With the downfall of the Mauryas, Sungas established their dynasty which lasted about one hundred years i.e. from 187 B.C. to 75 B.C. After Sungas, the Kanva dynasty wielded power. The history of the region from the end of the Kanva rule to the rise of the Guptas is very obscure.

About the beginning of the first century B.C. a third dynasty came into existence in Panchala which consisted of some fourteen successive rulers, all having names ending in 'Mitra' and have hence often designated as the Mitra rulers of Panchala. The beginnings of the second century A.D. Kushanas subjugated Mitra of Panchala and were allowed to live as deodorise. During the fourth century A.D. Gupta once again established imperial unity in India. After the downfall of the Guptas in the latter half of the sixth century A.D. the district appears to have come under the domination of the Maukhari Kings of Kannauj and after them under that of the emperor Harsha (606-647 A.D.). After the death of Harsha, the history of the region, as that of the rest of Northern India, spells anarchy and confusion. Sometime in the first half of the ninth century, it came under the sway of the rising power of the Gurjara Pratiharas.

The Pratihara Empire of Kannauj collapsed under the repeated shocks of terrible onslaughts by Muslims. With the establishment of Rashtrakutas in the region, the prosperity and importance of Budaun grew tremendously and soon it became one of the premier cities of Northern India. There are ruins of an immense fort and a very handsome mosque of imposing size, crowned with a dome, and built in 1223. According to tradition, Badaun was founded about 905, and an inscription, probably of the 12th century, gives a list of twelve Rathor kings reigning at Badaun (called Vodamayuta).

The first authentic historical event connected with it, however, was its capture by Qutb-ud-din Aybak in 1196, after which it became a very important post on the northern frontier of the Delhi Empire. In 1197-98 Qutb-ud-din Aibak, Mohammad Ghori's governor took possession of the city. Qutb-ud-din Aibak on his accession to the Delhi throne in 1210, appointed Iltutmish as governor of this place. Ghiya-ud-din Balban rode to the throne of Delhi in 1265-66. In the very year of his reign Balban was beset with the serious problem of Katehriya uprising in Budaun and Amroha. He suppressed the rebellion in such an exemplary manner that "the blood of the rioters ran in streams, heaps of slain were to be seen near every village and jungle and the stench of the dead reached as far as Ganges." In the 13th century two of its governors, Shams-ud-din Iltutmish, and his son Rukn-ud-din Firuz, attained the imperial throne.

In 1289, Jalal-ud-din Feroz ascended the throne of Delhi and founded the Khilji dynasty. He was succeeded by Ala-ud-din. After the death of Ala-ud-din nothing is heard about Budaun till the accession of Feroz Tughlaq, the third ruler of the Tughlaq dynasty in 1351. After the death of Feroz, confusion reigned supreme throughout the empire and in 1394 Budaun came in possession of Nusrat Shah, while Mahmud was confined to Delhi throne during the early years of Mahmud's reign. Mahabat Khan was appointed governor of Budaun. In 1571 the town was burnt, and about a hundred years later, under Shah Jahan, the seat of the governorship was transferred to Sahaspur- Bilari.

It is rather surprising that the history of Budaun remains almost obscure throughout the reign of Akbar, more so because, one of the greatest historians of the day, Abdul Qadir Budauni was the native of this place. This may have been either due to the fact that Budaun relapsed into insignificance or no significant event occurred to attract the attention of the chronicler. Abu Fazl's *Ain-i-Akbari* throws a considerable light on the administration of the district during Akbar's reign. The foremost change that was brought in this regime was that Budaun lost its status of being the capital of a province and became merely a *sirkar* in the *subah* of Delhi. The history of Budaun remains obscure for considerable period after the death of Akbar in 1605. During the middle of eighteenth century Hafiz Rahmat Khan, a Rohilla warrior played an important role in the history of this region. He was defeated and killed in 1774 and the whole of Rohilkhand passed into the hands of Shuja-ud-daula. For twenty seven years, Budaun remained in the possession of the rulers of Awadh. But in 1801, the Nawab Vizir of Awadh agreed to surrender Rohilkhand and other territories to the East India Company. Till 1856, the district remained peaceful.

On the eve of freedom struggle of 1857 the people of the district took part in the struggle. The month of May 1858, saw the gradual restoration of order and the British rule. Thereafter, for 50 years the district remained peaceful and made considerable economic progress. The 20th century saw the dawn of nationalism in the country. However, in between the Swadeshi era and the advent of Gandhiji on the political scene, there was no remarkable political happening in the district. The beginning of 1920 saw the foundation of the district congress committee and during the same year, the Non-co-operation Movement started by Gandhiji also spread in the district. In 1930, Civil Disobedience Movement was started in Budaun, as in the other parts of the country. During this Movement, more than 600 persons from the district were sent to jail. During Quit India Movement nearly all the local leaders were arrested but their place was continuously filled up by other people. On August 15, 1947 the country achieved its long awaited dream of independence. The district celebrated the Independence Day in the befitting manner.

Administrative Setup:

The district is administratively divided into 06 tahsils namely Gunnaur, Bisauli, Sahaswan, Budaun, Dataganj and Bilsa. For implementation of development scheme the district is divided into 18 Development Blocks Asafpur, Islamnagar, Bisauli, Wazirganj, Sahaswan, Ambiapur, Dahgavan, Salarpur, Jagat, Ujhani, Qadar Chowk, Samrer, Dataganj, Mion, Rajpura, Gunnaur, Junawai and Usawan. Total area of the district is 5168.0 Sq. Km. The rural area covers 4985.1 Sq. Km. and urban recorded 182.9 Sq. Km. There are 1069 Gram Panchayats and 2061 Revenue villages with 1785 inhabited villages and 276 uninhabited villages in the district. In urban area there are 23 statutory Towns. Statutory Towns comprises of 6 Nagar Palika Parishad and 17 Nagar Panchayats.

Jurisdictional Changes (2001-2011)

Neither any Tahsil/ Statutory town/ Development Block has been created/ merged nor declassified after 2001 Census. The state Government administration has reported following jurisdictional changes have been taken place during the decade:-

District/Tahsil 2011	Territory added at District/Tahsil level	Name of District/ Tahsil from which area is subtracted	Territory reduced at District/Tahsil level
1	2	3	4
Tahsil Bisauli	(i) 01 Village merged in Mudia NP (ii) 01 Village merged in Bisauli NPP (iii) 01 Village merged in Saidpur NP (iv) 59 Village of Tahsil Bilsa transferred to Tahsil Bisauli (v) 01 Village merged in Islamnagar NP	Tahsil Bisauli	(i) 29 Village of Tahsil Bisauli transferred to tahsil Bilsa (ii) 01 Village of Tahsil Bisauli transferred to Mudia NP (iii) 01 Village of Tahsil Bisauli transferred to Bisauli NPP (iv) 01 Village of Tahsil Bisauli transferred in Saidpur NP

DCHB-2011 Part-A : Budaun

			(v) 01 Village of Tahsil Bisauli transferred in Islamnagar NP
Tahsil Bilsa	(i) 29 Villages added from tahsil Bisauli (ii) 04 Villages of tahsil Bilsa merged in Rudayan NP (iii) 28 Villages add from tahsil Sahaswan	Tahsil Bilsa	(i) 59 Villages of Tahsil Bilsa transferred to tahsil Bisauli (ii) 04 Villages of Tahsil Bilsa transferred to Rudayan NP
	-----	Tahsil Sahaswan	28 Villages of Tahsil Sahaswan transferred to tahsil Bilsa
Tahsil Budaun	(i) 01 Village of Budaun tahsil merged in Sakhanu NP (ii) 01 Village of Budaun tahsil merged in Budaun NPP (iii) 02 Village of Budaun tahsil merged in Kachhala NP	Tahsil Budaun	(i) 01 Village of Tahsil Budaun transferred to Sakhanu NP (ii) 01 Village of Tahsil Budaun transferred to Budaun NPP (iii) 02 Village of Tahsil Budaun transferred to Kachhala NP
Tahsil Dataganj	(i) 01 Village of Dataganj tahsil merged in Usehat NP (ii) 02 Village of Dataganj tahsil merged in Usawan NP (iii) 02 Village merged in Dataganj NPP (iv) 01 Village Usawan II is newly created (v) 04 Village merged in Allapur NP	Tahsil Dataganj	(i) 02 Village of Tahsil Dataganj transferred to Dataganj NPP (ii) 04 Village of Tahsil Dataganj transferred to Allapur NP (iii) 01 Villages of Tahsil Dataganj transferred to Usehat NP (iv) 02 Village of Tahsil Dataganj transferred to Usawan NP

District Administration:

District administration comprises of Revenue, Development, Police (Law and Order), Judiciary, and Local self-government. District Magistrate is In-charge of revenue & administration. He is assisted by Additional District Magistrate (Finance and Revenue) i.e., ADM (F&R). At the tahsil level Sub Divisional Magistrate is In-charge, who is now redesignated as Up-Jila Adhikari. He is assisted by Tahsildars in each tahsil and for revenue collection each tahsil is further entrusted to Naib Tahsildars and Kanongos's circles respectively. For each revenue village, Lekhpal is In-charge.

Chief Development Officer (C.D.O) and District Development Officer (D.D.O) are In-charge for development activities in the district. They also assist District Magistrate for implementation and monitoring of various development schemes in the district. Project Director is also deployed to assist D.M and C.D.O. in formations & supervision of different development programmes in the district. For development of rural area, district is further divided into Development Block well known as Vikas Khand (also known as Office of Kshetra Panchayats). Block Development Officers (B.D.O) look after development works at Blocks level. For his assistance Assistant Development Officer and at village level Village Development Officers have been deployed.

Under the police set-up Senior Superintendent of Police (S.S.P) and Superintendent of Police (S.P) are In-charge of their respective district. Additional Superintendent of Police (A.S.P) is also deployed to assist S.S.P/S.P in their respective area. Deputy Superintendent of Police (D.S.P)/ Circle Officer (C.O) look-after the law and order of the area allotted to them. Police Inspectors and Sub-Inspectors are In-charges of their respective Thanas/Police stations depending upon the population and area.

The Judicial administration of the District is headed by District and Session Judge. In addition to him there are several Additional District Judge, Civil Judge, Chief Judicial Magistrate and Munsif Magistrate and others judiciary officer are also posted to look after legal matters.

Besides these administrative officers a number of other district level officers are also posted at District headquarters. Other District Level of Offices are District Informatics Officer (NIC), Field Publicity Officer and Income Tax Officer, Sr. Treasury Officer, District Supply Officer, District Agriculture Officer, District Economics & Statistical Officer, District Savings Officer, District Sports Officer, District Employment Officer, Trade tax Officer, Entertainment Tax Officer, District Prosecution Officer, District Excise Officer, General Manager District Industry Centre, Plant Protection Officer, District Panchayat Raj Officer, District Programme Officer, Basic Shiksha Adhikari, District Inspector of Schools, Sp. Land acquisition Officer, District Social Welfare Officer, Minority Welfare Officer, Project Manager (U.P.L.D.C.), Asstt. Regional Transport Officer, Asstt. District Election Officer, and District Soldier welfare Officer are also deployed for monitoring and execution of various development activities in there district.

The Nucleus of the district body for self government is consisted of Mayor & Nagar Ayukat at Nagar Nigam level and Executive Officer (E.O) & Chairman of their respective Nagar Palika Parishad/ Nagar Panchayats. Similarly at Jila Parishad level Jila Panchayats Chairman & Apar Mukhya Adhikari (AMA) work as a public representative. Pramukh of Kshetra Samiti/Panchayat & B.D.O in Vikas Khand level, Gram Pradhan & Panchayat secretary in his Gram Panchayats comes under Local self-government. Other members of different local bodies also represent their respective area at ward and village level.

(IV) Physical Features

Location and size:

The district lies between latitude 27⁰40' and 28⁰29' North and longitude 78⁰16' and 79⁰31' East. On the North it is bounded by district Moradabad, Rampur and Bareilly, in the East by the district of Shahjahanpur, the boundary for a considerable portion of its length being formed by the Ramganga, while to the West and South the Ganga separates the district Bulandshahr, Aligarh, Etah and Farrukhabad. The district occupies an area of 5168 sq.km. Owing to frequent changes in the channels

of the rivers, the Ganga and Ramganga from year to year, the area of the district is constantly subject to variations. The district is somewhat irregular in shape.

Physiography:

The district Budaun is a part of Southern Upper Ganga Plain. The general slope of the district is from North-West to South-East. Geologically the district belongs to recent. On the basis of geology, soil, topography, climate and natural vegetation, the district is divided into following three sub micro regions.

Ganga Khadar :

It is an elongated belt parallel to the Ganga river stretching in East-West direction in the tahsils of Gunnaur, Sahaswan, Budaun and Dataganj. The tract is low-lying with diverse appearance and fertility. The landform is a product of the Ganga river which flows in the Southern part along the district boundary towards South-East direction. Dead arms of the river, oxbow lake are the main topographical features along the Ganga river. Geologically, the region belongs to Alluvium and Dun gravels formations while the main soil suborder association is Psammments-Fluvents-Aquents-Ochrepts-Orthents. A small patch of Malpur reserved forest is also located in this region. Due to its physical characteristics, the region is not very developed in respect of agriculture.

Budaun Plain :

The region consisting of tahsils Gunnaur, Bisauli, Sahaswan, Budaun and Dataganj is situated in the central part and covers approximately twothirds area of the district. It is flat and levelled plain sloping towards South-East direction. The Sot is the main stream draining through the centre of the region. The most important topographical features in the region are the location of bhurs and mounds. The frequency of bhurs are relatively higher in Southern part. Geologically, the region belongs to Alluvium and Dun gravels formations, while the main soil sub-order association is Psammments-Fluvents Aquents.

Ramganga-Aril Inter fluvial Plain :

The region is situated in the Eastern part of the district and comprises the major portion of Dataganj tahsil and a small segment of Budaun tahsil. It is an inter fluvial plain between Aril and the

Ramganga river :

The Ramganga drains the Eastern part along the district boundary towards South. The physical characteristics indicate that the region is an old abandoned course of the Ramganga river. Geologically, the region belongs to Alluvium and Dun gravels formations and the main soil, sub-order association is Psammments-Fluvents-Aquents.

Drainage :

The chief river of the district is Ganga and all the others are its tributaries. The Ganga has a course of some 150 Km. along the borders of this district. It flows in a wide and sandy bed and is liable to change its channel from year to year so that total area of the district is constantly subject to variation.

The lowland along the Ganga is intersected by a multitude of small streams, some of which have their origin in the interior and maintain definite courses, while the rest are merely backwaters of the river and are liable to change from year to year. Mahawa is the chief tributary of the Ganga. The other prominent streams of the district are Tikta, Burdmar, Chhoiya, Aka, Bhainsaur, Kamra, Sot, Aril and Narha. Ramganga is a large river and has a course of some 58 Km. along the Eastern boundary of the district. The lakes in the district are numerous and extensive. The various depressions differ greatly in their character and appearance of the lakes, the chief is the Purainia lake while others include Aswar, Gutain and the lake near Bhainsrauli.

Climate :

The climate of the district is characterised by general dryness, a hot summer, and a pleasant cold season. The year may be divided into four seasons. The cold season stretches from middle of November to February and is followed by the summer from March to the third week of June. The South- West monsoon season which starts from July and lasts till the third week of September. The period from the last week of September to the middle of November constitutes the post monsoon or transition season. May and early June are the hottest period of the year with the mean daily maximum temperature touching 40-45⁰C and the mean daily minimum 20-25⁰C. The scorching dust laden Westerly winds, which blow in the summer season, add to the discomfort to the intense heat. On individual days the maximum temperature reaches over 45⁰C. With the advancement of monsoon, there is appreciable drop in the day temperature. 70-80 per cent of the annual rainfall in the district is received during the monsoon months, June to September, June and August being the rainiest months. Average rainfall during the year about 700 m.m. After October both the day and night temperatures decrease rapidly. The humidity is high during the South West monsoon season. Winds are generally light especially in the mornings. During the summer months the district experiences dust and thunderstorms. Fog is common in the cold season.

Natural and Economic Resources

Forestry:

Forest department has planted trees on both side of the roads. Under social forestry. Forestry does not yield much of revenue in the district. Some revenue is earned through the auction of woods on roadside trees. The tree most commonly found in the district is dhak (*Butea onosperma*). Other trees found in the district are mango, sissoo (*Delbergia sissoo*), siras (*Albita lebbek* or *Alibizia procera*), neem (*Azadirachta indica*), and tun (*Toona ciliata* or *cedrela toona*) are commonly grown. The babul (*Acacia arabica*), which is valuable for its wood and also for the bark, which is generally used for tanning of leather, gular (*Ficus recemosa*), pakar (*Ficus lacescens*), papal (*Ficus religiosa*) and bargad (*Ficus bengalensis*) are commonly found. Due to increasing population and pressure on land and consequently the reduced forest area, the number and variety of the wild animals in district has diminished. The tiger and leopard have become extinct. The wild pigs and wolves are now rare. The number of blue bull or nilgai has increased during the last four and five years. Among the other

animals found in the district are jackal, monkey and hare. Nearly all varieties of the birds found in the plains of Uttar Pradesh are found in the district. Snakes are common in the district, the chief being the cobra, krait and rat snakes.

Minerals and Mining :

Budaun is not rich in minerals. The limestone conglomerate known as Kankar is found. Lime is obtained by burning Kankar. Reh or Saline efflorescence is found in small quantity on usar land.

Soil:

The nature of the soils in the district is generally calcareous. The soils are neutral to moderately alkaline and have, sometimes, well developed clay accumulation horizon in the subsoil. The three main divisions of soils in the district are loam, clay and bhur or sand. Most of the usar land in this district is reclaimable by careful tillage.

Agriculture and the Crop Pattern:

Agriculture in the district is growing with the advent of tube-wells and private pumping sets, together with various other minor irrigation works. There has been considerable extension of multiple – cropped area and more valuable high-yielding crops are replacing fast the old and indigenous varieties. As is usual in the doab, the agriculture year is divided into three parts known by the traditional names kharif, rabi and zaid. The last part is of little significance in respect of area and mainly consists of vegetables, water melons, musk melons grown in summer, in the khadirs and among the sandy banks of Ganga, Ramganga, Sot and other rivers.

The Kharif crops are sown in June-July and reaped in September – October. The main kharif cereals are bajra, maize and paddy. Among the pulses cultivated in this season, urd, moong and moth are the chief ones. Rabi sowings begin in October – November and are harvested in March-April – May. Of all the food grains grown under rabi crops wheat is the most prominent crop. It is sown alone as well as mixed with barley, gram, pea or mustard. Another important rabi crop is pea. Among pulses Arhar is the main pulse crop of the district. The chief cash crops grown in the district are sugarcane, oil-seeds, potato, vegetables and fruits.

Irrigation:

The district enjoys heavy and equally distributed rainfall during the monsoon while occasional light showers are received during the winter months. The water level is generally high and the soil except in the bhur tracts has a remarkable moisture retaining capacity. The district is deprived of canal network. Therefore, the main sources of irrigation are government and private small irrigation system. Tube wells have been the most prominent source of irrigation in the district.

Animal husbandry:

The district does not have any significant mark so far as animal husbandry is concerned. The cattle of the local breed are of ordinary and inferior quality. However, considerable progress has been made in improving the breed of the cattle by the animal husbandry department through selective breeding,

culling undesirable animals and up-grading in-digenous cattle with improved bulls of well known and tried Indian breeds. Artificial insemination service programme for breeding cows and buffaloes has been taken up. Goats are commonly reared for mutton and sheep for wool. Ponies, donkeys, camels and mules are mainly used for carrying loads.

For milk development programmes, milk producers are trained and animal welfare schemes have been introduced..

Fishery:

Fish of many varieties are found in the Ganga, Ramganga, Sot, Aril and Mahawa rivers. Some of the larger jhils contain several kinds of fish. The produce is sold locally in the town markets but a fair amount is exported to Bareilly, Aligarh and Agra.

Industry:

The district has a sound agricultural base and a reasonably good infrastructure, but the industrial potential is low. The industrial units in the district mainly consists of agricultural implements, Pulse mill, Khandsari, washing soap, and vegetable oil. In the vicinity of Budaun town there is one factory known as Belkafood, manufacturing potato products which are timed and exported to different parts of India and abroad. Among the large scale industry in the district, sugar mills, vanaspati mill and one factory of chemical fertiliser at Babrala are worth mentioning. Among small scale industries, there are units of leather industry, edible oil, electrical and electronic industry, food products, wooden furniture, cement grill, automobile parts and various other general engineering parts.

Trade and commerce:

The district of Budaun is not well served by railways and therefore, it has not developed as a big trade centre. However, the district Budaun has trade connection with neighbouring districts. The exports of the district comprise mostly of agricultural products like ground nut, oil, bajra, maize and wheat. The district imports a large number of items, the chief being, cotton and cotton cloth, cement, iron and steel, fertilisers, petrol and kerosene oil

Transport:

Mechanised transport like motor cars, buses and motor cycles are fast moving modes of conveyance of the district. Besides these, bicycles and cycle rickshaws in the city and on its outskirts and bullock-cart are still multipurpose vehicles. Tractors are also used for transportation in the rural areas. U.P. State Road Transport Corporation and private buses ply in the district. During 1997-98, the district had 191 bus stations. During the same period, the district had 18 railway stations (including halt). The length of railway line in the district is 57 Km. long broad guage and 48 Km. long metre gauge. During 1996-97, the district had 1,394 Km. longmetalled road, out of which 1,236 Km. was maintained by Public Works Department and the rest by local bodies and other departments. The district has 298.94 Km. long state highways.

Electricity and Power:

All the urban areas of the district are electrified. Till 1997-98, 1464 villages had also been electrified. Out of the total consumption of 239,068 thousand Kwh. during 1997-98, agriculture sector was the highest consumer (164,703 thousand Kwh.), distantly followed by domestic light (33,401 thousand Kwh.) and industries (31,860 thousand Kwh.).

Gram Panchayat, its composition, jurisdiction and role in villages development

A Gram Panchayat acts as the executive of the Gram Sabha and plays a vital role in village development.

Composition :The members of the village of Gram Panchayat are elected by the members of the Gram Sabha. The members of the Gram Sabha generally elect a small committee of 7-15 members from among themselves who constitute the village panchayat. It is necessary that the village Panchayat should have a member belonging to the scheduled caste and also a woman member. If they are not elected, then the government itself appoints two such members. The Village Panchayat is the sole body, which looks after the various problems of the village and takes steps to improve the conditions of the villages. **Its term :**The new Panchayat Raj Act of 1993 has fixed a uniform five year period for every Panchayat. It can also be dissolved earlier by the state government, if it fails to perform its duty faithfully. A Sarpanch may be removed from office if twothird number of Panchas vote against him. But in such a case the sanction of the district authorities must be obtained beforehand. The Panchayat normally meets once in a month. If need be, an emergency meeting can also be called by the sarpanch.

Qualifications :

In order to be elected to a village panchayat, a candidate should possess the following qualifications

1. He should be a resident of the village concerned and his name should be in the voter's list of the village.
2. He should be twenty five years old.
3. He should be mentally and physically sound.
4. He should not be a proclaimed offender.

Functions :

A Gram panchayat is entrusted with various social, economic and judicial functions.

1. It provides civic amenities to the people of the village.
2. It gets a primary school opened in the village and supervise its work.
3. It looks after the cleanliness of the village. Drains for waste water are also provided by the

Panchayat in the village.

4. It gets a Primary Health Centre opened in the village. The Panchayat has also to provide land and building for such a center.

5. It gets metalled roads built from the village to the nearest road leading to a market place with the help of the Public Works Department of the District.
6. It arranges for sufficient irrigation facilities, improved seeds, insecticides, chemical manures, improved implements and other such facilities with the help of the Block Development Officer of the area for the uplift of agriculture.
7. It manages and maintains the common property of the village.
8. In some states, the Gram Panchayat also enjoys certain judicial powers. It decides petty civil and criminal cases and imposes fine .

(V) CENSUS CONCEPTS AND DEFINITIONS

Building: A 'Building' is generally a single structure on the ground. Usually a structure will have four walls and a roof. Sometimes it is made up of more than one component unit which are used or likely to be used as dwellings (residences) or establishments such as shops, business houses, offices, factories, workshops, work sheds, Schools, places of entertainment, places of worship, godowns, stores etc. It is also possible that building which have component units may be used for a combination of purposes such as shop-cum-residence, workshop-cum-residence, office-cum-residence etc. But in some areas the very nature of construction of houses is such that there may not be any wall. Such is the case of conical structures where entrance is also provided but they may not have any walls. Therefore, such of the conical structures are also treated as separate buildings.

Pucca houses: Houses, the walls and roof of which are made of permanent materials. The material of walls can be any one from the following, namely, Stones (duly packed with lime or cement mortar), G.I/metal/ asbestos sheets, Burnt bricks, Cement bricks, Concrete. Roof may be made of from any one of the following materials, namely, Machine-made tiles, Cement tiles, Burnt bricks, Cement bricks, Stone, Slate, G.I/Metal/Asbestos sheets, Concrete. Such houses are treated as Pucca house.

Kutchha houses: Houses in which both walls and roof are made of materials, which have to be replaced frequently. Walls may be made from any one of the following temporary materials, namely, grass, Unburnt bricks, bamboos, mud, grass, reeds, thatch, plastic /polythene, loosed packed stone, etc. Such houses are treated as Kutchha house.

Dwelling Room: A room is treated as a dwelling room if it has walls with a doorway and a roof and should be wide and long enough for a person to sleep in, i.e. it should have a length of not less than 2 meters and a breadth of at least 1.5 meters and a height of 2 meters. A dwelling room would include living room, bedroom, dining room, drawing room, study room, servant's room and other habitable rooms. Kitchen, bathroom, latrine, store room, passageway and verandah which are not normally usable for living are not considered as dwelling rooms. A room, used for multipurpose such as sleeping, sitting, dining, storing, cooking, etc., is regarded as a dwelling room. In a situation where a census house is used as a shop or office etc. and the household also stays in it then the room

is not considered as a dwelling room. But if a garage or servant quarter is used by a servant and if she/ he also lives in it as a separate household then this has been considered as a dwelling room available to the servant's household. Tent or conical shaped hut if used for living by any household is also considered as dwelling room. A dwelling room, which is shared by more than one household, has not been counted for any of them. If two households have a dwelling room each but in addition also share a common dwelling room, then the common room has not been counted for either of the households.

Census House : A 'census house' is a building or part of a building used or recognized as a separate unit because of having a separate main entrance from the road or common courtyard or staircase, etc. It may be occupied or vacant. It may be used for residential or non- residential purpose or both. If a building has a number of Flats or Blocks/Wings, which are independent of one another having separate entrances of their own from the road or a common staircase or a common courtyard leading to a main gate, these are considered as a separate Census house.

Village: The basic unit for rural areas is the revenue village, which has definite surveyed boundaries. The revenue village may comprise of one or more hamlets but the entire village is treated as one unit for presentation of data. In un surveyed areas, like villages within forest areas, each habitation area with locally recognized boundaries is treated as one village.

Rural-Urban area: The data in the census are presented separately for rural and urban areas. The unit of classification in this regard is 'town' for urban areas and 'village' for rural areas. **The urban-**area comprises two types of towns viz; Statutory towns and Census towns. In the Census of India 2011, the definition of urban area adopted is as follows:

(a) Statutory Towns : All places with a municipality, corporation, cantonment board or notified town area committee, etc are known as statutory towns.

(b) Census towns: All other places satisfying the following three criteria simultaneously are treated as Census Towns.

i) A minimum population of 5,000;

ii) At least 75 per cent of male working population engaged in non-agricultural pursuits; and

iii) A density of population of at least 400 per sq. km. (1,000 per sq. mile)

For identification of places which would qualify to be classified as 'urban' all villages, which, as per the 2001 Census had a population of 4,000 and above, a population density of 400 persons per sq. km. and having at least 75 per cent of male working population engaged in non-agricultural activity were considered. To work out the proportion of male working population referred to above against b) (ii), the data relating to main workers were taken into account. In addition the above stated towns, urban areas also constitutes of OGs which are the parts of UAs.

Urban Agglomeration: An Urban Agglomeration is a continuous urban spread constituting a town and its adjoining urban outgrowths (OGs) or two or more physically contiguous towns together with or without urban outgrowths of such towns. In some cases, railway colonies, university campuses, port areas, military camps etc; may come up near a statutory town outside its statutory limits but within the revenue limits of a village or villages contiguous to the town. Each such individual area by itself may not satisfy the minimum population limit to qualify it to be treated as an independent urban unit but may qualify to be clubbed with the existing town as their continuous urban spread (i.e., an Out Growth). Each such town together with its outgrowth(s) is treated as an integrated urban area and is designated as an 'urban agglomeration'. For the purpose of delineation of Urban Agglomerations during Census of India 2011, following criteria has been adopted:

- (a) The core town or at least one of the constituent towns of an urban agglomeration should necessarily be a statutory town; and
- (b) The total population of an Urban Agglomeration (i.e. all the constituents put together) should not be less than 20,000 as per the 2001 Census. In varying local conditions, there were similar other combinations which have been treated as urban agglomerations satisfying the basic condition of contiguity.

Out Growth (OG): The outgrowth is a viable unit such as a village or a hamlet or an enumeration block and clearly identifiable in terms of its boundaries and location. While determining the outgrowth of a town, it has been ensured that it possesses the urban features in terms of infrastructure and amenities such as pucca roads, electricity, taps, drainage system for disposal of waste water etc., educational institutions, post offices, medical facilities, banks etc and physically contiguous with the core town of the UA.

City: Towns with population of 100,000 and above are called cities.

Household: A 'household' is usually a group of persons who normally live together and take their meals from a common kitchen unless the exigencies of work prevent any of them from doing so. Persons in a household may be related or unrelated or a mix of both. However, if a group of unrelated persons live in a census house but do not take their meals from the common kitchen, then they are not constituent of a common household. Each such person was to be treated as a separate household. The important link in finding out whether it was a household or not was a common kitchen/common cooking. There may be one member households, two member households or multi-member households.

Institutional Household: A group of unrelated persons who live in an institution and take their meals from a common kitchen is called an Institutional Household. Examples of Institutional Households are boarding houses, messes, hostels, hotels, rescue homes, observation homes, beggars homes, jails, ashrams, old age homes, children homes, orphanages, etc. To make the definition more clearly perceptible to the enumerators at the Census 2011, it was specifically mentioned that this category or households would cover only those households where a group of unrelated persons live in an institution and share a common kitchen.

Houseless household : Households who do not live in buildings or census houses but live in the open or roadside, pavements, in hume pipes, under flyovers and staircases, or in the open in places of worship, mandaps, railway platforms, etc., are treated as Houseless Households.

Scheduled Caste and Scheduled Tribes

Article 341 of the Constitution provides that the President may, with respect to any State or Union territory, specify the castes, races or tribes or parts of or groups within castes, races or tribes which shall for the purposes of the Constitution be deemed to be Scheduled Castes in relation to that

State or Union territory. Article 342 similarly provides for specification of tribes or tribal communities or parts of or groups within tribes or tribal communities which are to be deemed for the purposes of the Constitution to be Scheduled Tribes in relation to the various States and Union territories. In pursuance of these provisions, the list of Scheduled Castes and / or Scheduled Tribes are notified for each State and Union territory and are valid only within the jurisdiction of that State or Union territory and not outside. The list of SCs and STs applicable in the State is given hereunder:-

List of Scheduled Castes : –Census 2011			
S. N.	Name of Scheduled Castes	S. N.	Name of Scheduled Castes
1	Agariya (excluding Sonbhadra district)	23	Boria
2	Badhik	24	Chamar, Dhusia ,Jhusia, Jatava
3	Badi	25	Chero (excluding Sonbhadra and Varanasi district)
4	Baheliya	26	Dabgar
5	Baiga (excluding Sonbhadra district)	27	Dhangar
6	Baiswar	28	Dhanuk
7	Bajaniya	29	Dharkar
8	Bajgi	30	Dhobi
9	Balahar	31	Dom
10	Balai	32	Domar
11	Balmiki	33	Dusadh
12	Bangali	34	Gharami
13	Banmanus	35	Ghasiya
14	Bansphor	36	Gond (excluding Mahrajganj, Siddharth Nagar, Basti, Gorakhpur Deoria, Mau, Azamgarh, Jaunpur, Ballia, Ghazipur, Varanasi, Mirzapur and Sonbhadra districts)
15	Barwar	37	Gual
16	Basor	38	Habura
17	Bawariya	39	Hari
18	Beldar	40	Hela
19	Beriya	41	Kalabaz
20	Bhantu	42	Kanjar
21	Bhuiya (excluding Sonbhadra district)	43	Kapariya
22	Bhuyiar	44	Karwal

DCHB-2011 Part-A : Budaun

45	Khairaha	List of Scheduled Tribes Census 2011	
46	Kharwar [excluding Benbansi (Excluding Deoria, Ballia, Ghazipur, Varanasi, and Sonbhadra districts)]	Sr. No. Name of Scheduled Tribes	
47	Khatik	1 2	Bhotia Buksa
48	Khorot	3	Jaunsari
49	Kol	4	Raji
50	Kori	5	Tharu
51	Korwa	6	Gond(Dhuria, Nayak, Ojha, Pathari, and Raj Gond as its synonyms)(in district of Maharajganj, Siddharth Nagar, Basti, Gorakhpur Deoria, Mau, Azamgarh, Jaunpur, Ballia, Ghazipur, Varanasi, Mirzapur and Sonbhadra)
52	Lalbegi	7	Kharwar, Khairwar (in district of Deoria, Balia, Ghazipur, Varanasi and Sonbhadra)
53	Majhwar	8	Saharya (in the district Lalitpur)
54	Mazhabi	9	Parahiya (in district of Sonbhadra)
55	Musahar	10	Baiga (in district of Sonbhadra)
56	Nat	11	Pankha, Panika (in the district of Sonbhadra and Mirzapur)
57	Pankha (excluding Sonbhadra and Mirzapur districts)	12	Agariya (in district of Sonbhadra)
58	Parahiya (excluding Sonbhadra district)	13	Patari (in district of Sonbhadra)
59	Pasi, Tarmali	14	Chero (in the district of Sonbhadra and Varanasi)
60	Patari (excluding Sonbhadra district)	15	Bhuiya, Bhuinya(in the district of Sonbhadra)
61	Rawat		
62	Saharya (excluding Lalitpur district)		
63	Sanaurhiya		
64	Sansiya		
65	Shilpkar		
66	Turaiha		

Language and Mother tongue: As per the census concept, each language is a group of mother tongues. The census questionnaire collects information on the mother tongue of each person. Mother tongue is the language spoken in childhood by the person's mother to the person. If the mother died in infancy, the language mainly spoken in the person's home in childhood will be the mother tongue. In the case of infants and deaf mutes, the language usually spoken by the mother is considered as mother tongue. It is not necessary that the language spoken as mother tongue should have a script. The mother tongues returned by the respondents in census are classified and grouped under appropriate languages according to their linguistic characteristics.

Literate: A person aged 7 years and above who can both read and write with understanding in any language is taken as literate. A person who can only read but cannot write is not literate. It is not necessary that to be considered as literate, a person should have received any formal education or passed any minimum educational standard. Literacy could have been achieved through adult literacy classes or through any non-formal educational system. People who are blind and can read in Braille are treated as literates.

Literacy rate: Literacy rate of the population is defined as the percentage of literates in the age-group seven years and above. For different age-groups the percentage of literates in that age-group gives the literacy rate.

Educational level: The highest level of education a person has completed.

Work: Work is defined as participation in any economically productive activity with or without compensation, wages or profit. Such participation may be physical and/or mental in nature. Work involves not only actual work but also includes effective supervision and direction of work. It even includes part time help or unpaid work on farm, family enterprise or in any other economic activity. All persons engaged in 'work' as defined above are workers. The main point to note is that the activity should be economically productive. Reference period for determining a person as worker and non-worker is one year preceding the date of enumeration.

Main worker: A person who has worked for major part of the reference period (i.e. six months or more during the last one year preceding the date of enumeration) in any economically productive activity is termed as 'Main worker'.

Marginal worker: A person who worked for 3 months or less but less than six months of the reference period (i.e. in the last one year preceding the date of enumeration) in any economic activity is termed as 'Marginal worker'.

Non-worker: A person who has not worked at all in any economically productive activity during the reference period (i.e. last one year preceding the date of enumeration) is termed as 'Non worker'.

Cultivator: For purposes of the Census, a person is classified as cultivator if he or she is engaged in cultivation of land owned or from government or from private persons or institutions for payment in

money, kind or share. Cultivation also includes effective supervision or direction in cultivation. Cultivation involves ploughing, sowing, harvesting and production of cereals and millet crops such as wheat, paddy, jowar, bajra, ragi, etc., and other crops such as sugarcane, tobacco, ground-nuts, tapioca, etc., and pulses, raw jute and kindred fiber crop, cotton, cinchona and other medicinal plants, fruit growing, vegetable growing or keeping orchards or groves, etc. Cultivation does not include the plantation crops like– tea, coffee, rubber, coconut and betel nuts (areca). The workers engaged in Plantation crops are recorded under “other workers”.

Agricultural labourer: A person who works on another person’s land for wages in cash or kind or share is regarded as an agricultural labourer. She/he has no risk in the cultivation, but merely works on another person’s land for wages. An agricultural labourer has no right of lease or contract on land on which she/he works.

Household industry worker: Household industry is defined as an industry conducted by one or more members of the household at home or within the village in rural areas and only within the precincts of the house where the household lives in urban areas. The larger proportion of workers in household industry should consist of members of the household. The industry should not be run on the scale of a registered factory which would qualify or has to be registered under the Indian Factories Act and should be engaged in manufacturing, processing, servicing and repairs of goods. The activity relate to production, processing, servicing, repairing or making and selling of goods. It does not include professions such as a pleader, Doctor, Musician, Dancer, Waterman, Astrologer, Dhobi, Barber, etc. or merely trade or business, even if such professions, trade or services are run at home by members of the household.

Other worker: A person, who has been engaged in some economic activity during the last year of reference period but not as a cultivator or agricultural labourer or worker in Household Industry. The type of workers that come under this category include all government servants, municipal employees, teachers, factory workers, plantation workers, those engaged in trade, commerce, business, transport, banking, mining, construction, political or social work, priests, entertainment artists, etc. In fact, all those workers other than cultivators or agricultural labourers or household industry workers are ‘Other Workers’.

Work participation rate: Percentage of Workers (Main + Marginal) to total population.

Population density: Population density is the number of persons inhabited per square kilometer of the area.

Age: Age is measured in terms of the completed number of years.

Sex Ratio: Number of females per 1,000 males in a population.

(VI) NON-CENSUS CONCEPTS

Civic status of urban units: Civic Status of a town/city is determined on the basis of Civic Administrative Authority of the town e.g., Municipal Corporation / Corporation, Municipal Committee / Municipal council, Municipality etc.

Size class of U.A./town: Size-class of U.A./Town is based on the population size of the U.A./City/Town.

U.A.s/Towns with 100,000 and above population are classified as Class I U.A.s/ Towns. Towns with 50,000 to 99,999 population are classified as Class II towns, 20,000 to 49,999 population are Class III towns, population with 10,000- 19,999 are Class IV towns, population with 5,000 and 9,999 are Class V towns and towns with less than 5,000 population are Class VI towns.

Slum area : The Slum Areas (Improvement and Clearance) Act, 1956, which was enacted by the Central Government defined slums as (a) Areas where buildings are in any respect unfit for human habitation; or (b) are by reasons of dilapidation, overcrowding, faulty arrangement and design of such buildings, narrowness or faulty arrangement of streets, lack of ventilation, light or sanitation facilities, or any combination of these factors, are detrimental to safety, health or morals.

Mega city : The concept of 'Mega city' is a recent phenomenon in the Urban Sociology and is defined in term of metropolitan city in the form of large size, problem of management of civic amenities and capacity to absorb the relatively high growth of population. Indian Census in 1991 treated the population size of 5 million and above as the cutoff point to identify a place as the mega city. Whereas, for the purpose of inclusion in Centrally Sponsored Scheme for Infrastructure Development in Mega cities the Ministry of Urban Affairs and employment, Department of Urban Development adopted the criteria of 4 million and above population as per 1991 Census for Mega Cities. In 2001 Census, cities with 10 millions and above population have been treated as Mega cities and the same criteria of population has been adopted in 2011 census.

Concepts used in VD and TD of DCHB:

1. Educational Amenities:-The type of different educational facilities available in the village is given in numbers. Both Government and private educational facilities / institutions are considered for this-purpose. If there are composite schools like Middle schools with Primary classes, or Secondary schools with middle classes, these are included in the number of Primary and Middle schools respectively. For example, if in a village there are two Primary schools and one Middle school with primary classes, the number of Primary schools in the village are given as three and

that of Middle school as one even though there may be only three educational institutions. So also in case of Secondary schools. For better understanding, the distinctiveness of different types of schools is depicted hereunder:

1.1 Pre-primary (PP): Now-a-days, the children are sent to schools at a very early stage. Lot of pre-primary schools, private schools in particular, have come up in villages and towns. These may or may not be recognized by the competent authorities. Even many Secondary schools have classes starting from preprimary level. Pre-primary classes include Nursery, K.G., Pre-basic, Play school, etc.

1.2 Primary School (P): Schools providing education from Standard 1 and upward up to and inclusive of Standard V are classified as Primary Schools.

1.3 Middle School (M): Schools providing education from Standard VI and upward up to and inclusive of Standard VIII are classified as Middle Schools. A School with Class 1 to VIII is treated as two units, i.e. one Primary School and one Middle School.

1.4 Secondary School (S): Schools providing education from Standard IX and upwards up to and inclusive of Standard X are classified as Secondary Schools. A composite school with 1 to X standard is treated as three separate units and counted separately under the categories of Primary School, Middle School and Secondary School.

1.5 Senior Secondary School (SS): Schools and colleges that provide education for Standards XI and XII and first and second year of the Pre-University Course fall under this category. There are Senior Secondary Schools with Standard I and upwards up to Standard XII.

1.6. Degree College: (i) **Arts/Science/Commerce** : These are all educational institutions that provide post-PUC level education leading to University degree/diploma in any subject or combination of subjects and also post-graduate levels of education. The college offering courses in Arts, Science or Commerce either separately or in combination are covered under this category.

(ii) **Engineering College (E):** It is a graduate/post-graduate degree college providing Bachelor of Engineering (BE) or Bachelor of Technology (B. Tech.) or post-graduate engineering degrees like M.Tech.

(iii) **Medical Colleges:** These are graduate/post-graduate degree colleges providing MBBS or equivalent degree in alternative medicine like Ayurveda, Unani, Homeopathy etc. or post-graduate medical degrees like M.D or equivalent in the above branches of medicine.

1.7. Management College/ Institute (MI): It offers courses like Diploma in Management, Post-Graduate Diploma in Management, Masters of Business Administration (MBA) and specializations in different disciplines of Management like Marketing, Human Resources Development (HRD) etc.

1.8. Polytechnic (Pt): An Institution providing certificate/diploma (not equivalent to degree) in any technical subject like engineering, vocational courses like embroidery, fashion designing etc. It may be both Government and Private.

1.9. Vocational School/ITI: It is a vocational training institute imparting trainings in specific fields acquiring necessary skill, which will make the trainees employable or create them opportunities of self-employment. Trainings offered by Industrial Training Institutes (ITI) fall under this category.

1.10. Non-formal Education/Training Centre (NFTC): Non-vocational education centers, established by the Central and State Governments provide educational facilities to the interested persons irrespective of educational qualification, and age. These education centers are open to all.

1.11. Special School for Disabled: There are Government and Government recognized institutions/organizations engaged for providing education to different groups of disabled persons.

2. Medical Facilities: 2.1 Hospital-Allopathic and Hospital-Alternative medicine: A hospital is an Institution, where sick or injured are given medical or surgical care. Bed strength differs from hospital to hospital ranging from 31 to 500 depending upon whether these are sub-district, sub-divisional or district hospitals. If there is hospitals providing facilities under different systems of medicines such as, Allopathy, Ayurveda, Unani and Homeopathy etc., these details are given separately.

(a) Allopathy: The system of medical practice, which treats disease by the use of remedies which produce effects different from those produced by the disease under treatment.

(b)Ayurveda: Ayurveda means 'Science of life'. The philosophy of Ayurveda is based on the theory of Pancha Mahabhootas (Five elements) of which all the objects and living bodies are composed of. The combination of these five elements are represented in the form of Tridosha: Vata, Pitta and Kapha. These three 'doshas' are physiological entities of living beings. Ayurveda

developed into eight distinct specialities, i.e., Internal Medicine, Pediatrics, Psychiatry, Eye and ENT, Surgery, Toxicology, Geriatrics and Science of virility. Two types of treatments, Preventive and Curative, are given in Ayurveda.

(c) Unani: Treatment of Unani consists of three components, namely, preventive, promotive and curative. Unani system of medicine has been found to be efficacious in conditions like Rheumatic Arthritis, Jaundice, Filarisis, Eczema, Sinusitis and Bronchial Asthma. For the prevention of the disease and promotion of health, the Unani System emphasizes six essentials: pure air, food and water, physical movement and rest, psychic movement and rest, sleep and wakefulness and retention of useful materials and evacuation of waste materials from the body.

(d) Homoeopathy: Treatment in Homoeopathy, which is holistic in nature, focuses on an individual's response to a specific environment. Homoeopathic medicines are prepared mainly from natural substances such as plant products, minerals and animal sources. Homoeopathic medicines do not have any toxic, poisonous or side effects. Homoeopathic treatment is economical as well and has a very broad public acceptance.

2.2 Community Health Centre (CHC): Community Health Centres are designed to provide referral health care for cases from PHC and those in need of specialist health care approaching the CHC directly. 4 PHCs are included under each CHC thus catering approximately 80,000 populations in tribal/hilly areas and 1, 20,000 populations for plain areas. CHC is a 30- bedded hospital providing specialist care in Medicine, Obstetrics and Gynaecology, Surgery and Paediatrics.

2.3 Primary Health Centre (PHC): A Primary Health Centre is the first contact point between a village community and the Government medical officer. A PHC covers a population of 20,000 in hilly, tribal or difficult areas and 30,000 populations in plain areas with 4-6 indoor/observation beds. It acts as a referral unit for 6 sub-centres. It has a medical officer and para medical staff.

2.4 Primary Health Sub- Centre (PHS): A Primary Health Sub-centre is the first contact point between the primary health care system and the community. As per the population norms, one PHS is established for every 5,000 population in plain areas and 3,000 population in hilly/ tribal/ desert areas. Each PHS has a sanctioned strength of one male and one female health worker.

2.5 Maternity and Child Welfare Centre (MCW): It provides pre-natal and post-natal services for both mother and child. The services include regular check-up of pregnant women, giving folic tablets, counseling, delivery, immunization of children with check-up etc.

2.6 TB Clinic (TBC): The diagnosis and treatment of TB are functions of the general health services and hence it is a part and parcel of Primary Health Care. Specialized units such as the District Tuberculosis Centre (DTC) act as referral centres. TB clinics are established by the Government of India under the National Tuberculosis Control Programme and implemented through a network of DTC. The DTC is the nodal point for TB control activities in the district and it also functions as a specialized referral centre. The functions of sub-district level Tuberculosis Unit (TU) are implementation, monitoring and supervision of TB control activities in its designated geographical areas.

2.7 Health Centre: Clinic where medicine and medical supplies are dispensed. It has no in-patient facility. A clinic (or an outpatient clinic) is a small private or public health facility that is devoted to the care of outpatients, often in a community, in contrast to larger hospitals, which also treat inpatients.

2.8 Dispensary: Place where patients are treated and medicines provided but with no in-patient facility. Immunizations, MCH Services and sometimes pathological tests are carried out here. It may be of allopathic or any alternative medicine.

2.9 Veterinary Hospital: Mostly run by the State Government or local body for treatment and preventive measures against diseases of domestic animals like cows, buffaloes etc in rural areas.

2.10 Mobile Health Clinic: These are Mobile vans well equipped with a range of health services to villages located far away from the CHCs, PHCs or any public health sources. The vans visit villages on designated days to deliver the health care services. The services generally offered are OPD, ante-natal and post-natal, B.P. examination, X-ray, ECG, Immunization, First Aid etc.

2.11 Family Welfare Centre: Check-up and counseling is provided to the pregnant and married women regarding small family norm and devices for having a small family. Temporary and permanent contraceptive devices are provided here.

2.12 Nursing Home: A nursing home is a long –term care facility licensed by the state that offers 24-hour room and board and health care services including basic and skilled nursing care, rehabilitation and a full range of other therapies., treatments and programs to old and sick people. The difference between a hospital and a nursing home is that a nursing home gives importance to convalescence from a disease while a hospital gives medical treatment for the disease.

2.13 Medicine Shop: A shop which sells drugs and medicines of any system of medicine viz. allopathic, homeopathic, ayurvedic or unani medicines, is considered as a medicine shop. Sometimes some shops and Paan shops also keep ordinary medicines, like Crocin, Burnol etc. These shops are not taken as medicine shops.

3. Drinking water: The following are the main source of drinking water facility (ies) available in the village.

3.1 Tap Water-treated: This source of drinking water refers to a source of drinking water which is provided to the villagers through pipes within their premises or to the villagers through common taps (public taps/community water points) by the Government departments, local bodies, panchayats, public or private estate agencies, etc. after treatment. Such a source is treated as 'Tap water from treated source'.

3.2 Tap Water-un-treated: If the villagers are drawing drinking water through pipes either directly from a well or bore well or after pumping the well or tube well water, or the water is supplied through pipes to the households of the village or through public taps without treatment. Such a source is treated as 'Tap water from un-treated source'.

3.3 Covered Well (CW): A well that is (1) covered on sides from run-off water (i.e., excess water from rain, snowmelt or other sources flows over the land) through a wall lining or casting that is raised above ground level on a platform that diverts spilled water away from the well and (2) covered so that bird droppings and animals cannot fall down the hole. It is considered as covered well.

3.4 Un-covered Well (UW): A well which is (1) un-covered on sides from runoff water, (2) un-covered from bird droppings and animals; or (3) both.

3.5 Hand Pump (HP): Hand pump means where ground water is taken out manually by operating a hand pump.

3.6 Tube Well / Borehole (TW): Tube well denotes the ground water source from where ground water is taken out through electrical or diesel pump. Spring, River/Canal, Tank/Pond/Lark are self explanatory.

4. Community Toilet Complex : Community Toilet may be constructed and maintained by Gram Panchayats or Private NGOs like Sulabh Sauchalaya or likes.

5. Rural Sanitary Mart or Sanitary Hardware Outlet (RSM): It is an outlet dealing with the materials, hardware and designs required for the construction of not only sanitary latrines but other sanitary facilities such as compost pit, washing platform and other sanitation and hygiene accessories required for individuals, households and the environment in the rural areas.

6. Community bio-gas or recycle of waste for productive use: Many of the solid wastes having economic values but put for disposal can be recycled for reuse. For example, food, cow dung, leaves, vegetable, paper, wood, plastics, old cloth etc. However, some of the wastes are not recyclable. These are carbon paper, thermo coal etc. When recyclable solid wastes is subjected to decomposition, bio-gas could be produced under favourable conditions. These systems of recycling may be there at the village level organized by Gram Panchayats with technical support from Governments or non-government organizations.

7. Communication and transport Facilities: 7.1 Post Office (PO): Self-explanatory. **7.2 Sub-Post Office (SPO):** Sub-post office includes Extra Departmental Post Offices and those providing franchise postal services and also part time services in lieu of some honorarium. The limited postal services include sale of stamps, receipt of letters and money orders and also distribution of letters.

7.3 Post & Telegraph Office (PTO): Telegraph office is set up by the Government to enable people to send or receive telegrams. If the phonogram facility is available (though the Telegraph office may not be equipped with Morse Code Transmitters), the village is considered to be having telegraph facility.

7.4 Telephones (landlines): If the village is having the Public Call Office (PCO) either run by the Post Office or by individuals or by a private shop, then the village is considered to be having telephone facility.

7.5 Public Call Office (PCO)/Mobile PCO: Self explanatory. **7.6 Mobile Phone Coverage:** Mobile phones are now very common particularly in urban areas. Some villages by virtue of being in close proximity to the urban areas also enjoy the benefits of the mobile phone services. Even if a few villagers avail the services of mobile phones, then the village is considered to be having access to mobile phone.

7.7 Internet Cafes/Common Service Centres (CSC): If the village is having the facility of Cyber Cafes or shops owned by private individuals providing the facility of surfing of the internet, then the village is considered to be having access to internet/cyber cafe facility. Government of India formulated the scheme of CSC with the vision of providing all government services in an integrated manner at the door step of the citizen at an affordable cost even in the remotest corners of the country through a combination of it based as well as non-IT based services.

7.8 National Highway (NH): These are main highways running through the length and breadth of the country. Each NH is numbered like NH-1, NH-2 for easy identification.

7.9 State Highway (SH): These are roads of a state linking district headquarters and important cities within a State and connecting them with NHs or Highways of the neighboring States.

7.10 Major District Roads (MDR): These are important roads within a district, serving areas of production and markets and connecting these with each other or with the main Highways.

7.11 Other District Roads (ODR): These are roads serving rural areas of production and providing them with outlet to market centres, taluka headquarters, block development head quarters or other main roads.

7.12 Village Road: The approach to village refers to the state of road etc., leading to the village. This is to see whether the village is approachable both in fair and foul weather, and whether it is inaccessible only for some time in the year.

7.13. Black-Topped (Pucca) Road (BTR): A road provided with a bituminous surfacing.

7.14 Gravel (Kuchha) Road (GR): A road constructed using well compacted crushed rock or gravel material (coarse sand, small stones), which is fairly resilient and does not become slippery when wet.

7.15 Water Bound Macadam (WBM): This is the road layer made of crushed or broken mixture of sand and rock fragments mechanically interlocked by rolling and voids filled with screening and binding material with the assistance of water.

7.16 Foot Path (FP): A trodden path for the use by pedestrians and in some cases bicycles. The Foot Paths are not suitable for vehicular traffic except bicycles in some cases. Most of the interior/forest villages are connected by Foot Paths.

8. Banks and Credit Societies: - Banking facility means a place where a person can operate a bank account. **8.1 Commercial Bank (CB):** These may be banks wholly owned by the Government of India. or by Indian or Foreign Companies. **8.2 Cooperative Banks (Coop. B):** A co-operative bank is a financial entity which belongs to its members, who are at the same time the owners and the customers of their bank. Cooperative banks are often created by persons belonging to the some local or professional community or sharing a common interest. These banks are registered under the Cooperative Societies Act. The cooperative banks are regulated by RBI and are covered by the Banking Regulations Act, 1949. **8.3 Agricultural Credit Society (ACS):** Major objectives of the ACS are to supply agricultural credit to meet the requirements of funds for agricultural production, the distribution of essential consumer commodities, the provision of storage and marketing facilities and for light agricultural implements and machinery. **8.4 Non-Agricultural Credit Society (NCS):** These societies include consumer cooperative societies and also credit cooperative societies of certain categories of persons like teachers, health workers, etc.

9. Miscellaneous Facilities: 9.1 Self-help Group (SHG): Self-Help Groups are groups of between 10-25 women created by either NGOs or under the SGSY (Swarnjayanti Gram Swarozgar Yojana) for the purposes of meeting local credit needs. They are sometimes called Mahila Mandals in villages.

9. 2. Public Distribution System (PDS) shop: The shops through which some essential commodities are sold by the government at subsidized rates. They may also be known as ration shops and control shops.

9.3. Mandis/Regular Market: These are those clusters of shops with or without fixed premises which are open on at least six days a week and opens at least from morning hours to dusk.

9.4. Weekly Haat: These are those clusters of shops with or without fixed premises which are open once a week.

9.5. Agricultural Marketing Society: It is a common platform to analyse the issues among all the individuals and institutions in the field of agricultural marketing.

9.6. Nutrition Centre: Integrated Child Development Services (ICDS): The Integrated Child Development Services (ICDS) Scheme set up by the Government of India with the objective of providing following package of services to the children under 6 years and pregnant and lactating mothers in villages such as; Immunization, Health Check-up, Referral Services, Pre-school Non-formal Education and Nutrition & Health Education.

9.7. Anganwadi Centre: Each centre under the ICDS scheme is run by an Anganwadi Worker. One Anganwadi worker is appointed for specified population of the village. They are basically local women. They are assisted by Anganwadi helper. They provide pre-school non-formal education at the Centre and provide food to the children.

9.8. Accredited Social Health Activist (ASHA): ASHA is a health activist in the community who will create awareness on health and its social determinants and mobilize the community towards local health planning and increased utilization and accountability of the existing health services. She would be a promoter of good health practices. She will also provide a minimum package of curative care as appropriate and feasible for that level and make timely referrals. She will act as a motivator of different types of health related activities. Unlike ANM, she will not be involved in any clinical activities like immunization.

9.9. Sports Club/Recreation Centre: Indoor and out-door games are arranged by the Club and activities like wrestling, Judo Karate etc. are also done there.

9.10. Cinema/Video Hall (CV): If regular cinema houses licensed by Government is available, then the town/village is considered to be having the facility of Cinema Hall. Video hall owners screen films in their own or hired premises.

9.11. Public Library: Books are kept there which can be accessed by the public on loan basis. These may be sponsored by Government or Local Body or Panchayat or any influential person. Free service or nominal charges are made for using the facility.

9.12. Public Reading Room: Here the public may read newspapers and magazines. These may be sponsored by Government or Local Body or Panchayat or any influential person.

9.13. Newspaper Supply: The availability of the Newspaper(s), both in English or vernacular, in the village is considered to having the said facility.

10. Availability of Electricity/Power. If power is actually available, whatever may be the form of its use, it is indicated affirmative. If the village is having electricity for domestic purposes and the residents are using the same for domestic use, then it is considered that domestic power supply is available. If the electricity authority has not given domestic supply to the households on their request and people are using unauthorized electricity either by stealthily or misuse the supply meant for agricultural or industrial purposes, then it is not considered as availability of electricity for domestic purposes. However, if the village goes out of power due to temporary technical problems such as, transformer failures, theft of electrical equipment, etc., it is considered that electricity is available. Supply of electricity is considered available even when there is a temporary ban on new domestic connections. Connections to residential houses, bungalows, clubs, hostels and hospitals run on non-commercial basis, charitable, educational and religious institutions are included in the domestic category.

10.1 Power Supply for domestic use: This category includes electricity used only for domestic consumption. **10.2 Power supply for agricultural use:** This category includes all electricity connections given to the farmers for conducting various agricultural activities including irrigation. **10.3 Power supply for commercial use:** This category includes electricity connections given for workshops, industries etc. or for any commercial purposes. **10.4 Power supply for all uses:** This category includes electricity connection is available for domestic use, agricultural use, and for any commercial purposes.

11. Land Use Pattern: The land use area of the villages is given in hectares. The land use pattern in the Village Directory conform to the pattern of classification of land use as recommended by the Ministry of Agriculture, Government of India. The Ministry has recommended the maintenance of records of land use pattern under the 9 categories as indicated in the Village Directory.

12. System of drainage : Generally, by drainage system, we mean the network of mains and branches of underground conduits for the conveyance of sewerage to the point of disposal. Sewers that carry only household and industrial wastage are called separate sewers; those that carry storm water from roofs, streets and other surfaces are known as storm water drains, while those carrying both sewage and storm water are called combined sewers. However, in towns, which are not provided with such underground sewerage system, it is mentioned whether it has open drainage system. There may be possibility of the town having both closed as well as open drainage systems.

13. Type of latrines: The data on various types of latrines both public and private together are collected. The three types of latrines considered here are, Pit Latrine, Flush/Pour Flush Latrine and Service Latrine. (i) **Pit System:** The latrines are attached to the pit that is dug into the ground for the reception of night soil, are reckoned as pit latrine. (ii) **Flush/pour flush:** A flush latrine uses a cistern or holding tank for flushing water and has a water seal, which is a U-shaped pipe, below the seat or squatting pan that prevents the passage of flies and odours. A pour flush latrine uses a water seal, but unlike a flush latrine, a pour flush latrine uses water poured by hand for flushing (no cistern is used). (iii) **Service:** Type of latrine from where night soil is removed manually by scavengers. All other types of latrines are covered under “Others” category.

14. Protected Water Supply- Source and capacity of Storage system: There are various sources of water supply and its storage system in the town.

14.1 Service Reservoir: A service reservoir is a water storage container that holds clean water after it has been treated in a water plant, and before it is piped to the end users. These containers are covered, and are designed to keep the water safe from contamination. Their main purpose is to provide a buffer within the water supply system so that water supplies can be maintained across periods of varying demand.

14.2 River Infiltration Gallery: Infiltration Galleries are capable of supplying large quantities of water, and are used where wells are unable to supply water needs, i.e. where an impermeable rock barrier affects well efficiency, Infiltration galleries are one or more horizontal screens placed adjacent to (on-shore), or directly underneath (bed-mounted), a surface water source.

- 14.3 Bore Well Pumping System:** A bore well is a well of 6" to 12" in diameter drilled into the earth for retrieving water. The depth of a bore well can vary from 50 feet to 3000 feet. Water is pumped out to surface through electricity/generator.
- 14.4 Pressure Tank:** Tank that is used to ensure consistent water pressure and for storage of water. Usually located in basement of house but sometimes (in older settings) located in well pit.
- 15. Road lighting (Points):** Road lighting means the number of street lights that are maintained in the town.
- 16. Home Orphanage:** Orphanage is the name to describe a **residential institution** devoted to the care of **orphans** – children whose parents are deceased or otherwise unable to care for them. Parents, and sometimes grandparents, are legally responsible for supporting children, but in the absence of these or other relatives willing to care for the children, they become a **ward of the state**, and orphanages are a way of providing for their care and housing.
- 17. Working women's hostel:** These may be recognised or non-recognised by any public authority. The data on number of working women's hostels available in the town are collected with number of seats.
- 18. Old Age Home:** There are two types of Old Age Homes in India. One is the "Free" type which cares for the destitute old people who have no one else to care for them. They are given shelter, food, clothing and medical care. The second type is the "Paid" home where care is provided for a fee. Nowadays, such "Retirement" homes have become very popular in India and they are well worth considering.
- 19. Stadium:** A stadium is a place, or venue, for (mostly) outdoor **sports**, concerts or other events, consisting of a field or stage partly or completely surrounded by a structure designed to allow spectators to stand or sit and view the event.
- 20. Auditorium/Community Hall:** These are the places where meetings, social functions etc. are organised.

2011 Census Findings

Population Distribution :

The total population of the district is 3,681,896 divided into the 3,037,301 in rural and 557,136 in urban areas. The most populous tahsil is Budaun with 1,002,911 population followed by Dataganj tahsil a population of 687,921 .The least populous tahsil is Sahaswan with a population of 389,829. The maximum urban population is at Budaun tahsil which is 255,014 followed by Bisauli at

with 119,909 urban population whereas the least urban population is in Bilsii tahsil which is 34,224. At the 2001 Census the district has 17.5 per cent of its population living in towns. As compared to this in the State the same is 20.8 per cent. The urban population is highest at 25.4 per cent in Budaun tahsil followed by 18.7 per cent in Bisauli tahsil and least 8.5 per cent in Bilsii tahsil.

Size, Class and Status of Towns :

Budaun with 159,285 population is Class I town Sahaswan and Ujhani with 66,204 and 62,039 population are Class II towns. There are eight Class III towns in the district Gunnaur, Islam Nagar, Bisauli, Wazirganj, Bilsii, Kakrala, Allapur and Dataganj. Six Nagar Palika Parishad in the district are Bisauli, Bilsii, Sahaswan, Ujhani, Budaun and Kakrala, apart from 17 Nagar Panchayats.

Population Growth :

The population of the district in 1991 adjusted to jurisdiction of 2011 was 3,069,426. in the district. The population of the district at 2011 Census is 3,681,896. There has been decadal population variation since 2001 amounting to 612,470 in absolute term (19.95 per cent). The males who were 1,666,669 at 2001 Census increased to 1,967,759 and females increased from 1,402,757 to 1,714,137. As against to 25.8 per cent decadal growth in the district, the growth rate is 20.2 per cent in the state of Uttar Pradesh.

Population Density :

The area of the district is 5,168 square kilometre. The density of population in the district is 712 as compared to 829 in the state. In the rural areas of the district the population density is 609.

Sex ratio :

The sex ratio in the district is 871 , while it is 912 in the state of Uttar Pradesh. In the rural areas of the district the sex ratio is 863, while it is 911 in urban areas. The rural sex ratio of the district is lower to the state. The sex ratio among 6 tahsils varies between 853 in Dataganj to 882 in Bisauli. Among C.D. blocks the sex ratio varies from 826 in Janawai to 882 in Islamnagar. The sex ratio in rural population in the district comes to 863. Among towns of the district the lowest sex ratio is found in Kachhla (840) and highest in Saidpur (934). The sex ratio of population in the age-group 0-6 is 899 in the district. The sex ratio of population of the age group 0-6 in the rural areas is 897 against 913 in urban areas. The sex ratio of population in the age-group 0-6 among 18 C.D. blocks varies from as low as 827 in Janawai to as high as 928 in Mion. 54.71 percent child population of the district (rural) comes under the sex-ratio range of 850-999. The sex ratio of population in the age-group 0-6 among towns varies from 814 in Gularia (NP) to 960 in Islamnagar (NP).

Work Participation Rate :

In the district 30.08 per cent or 1,107,343 persons pertains to the category of working population. Average males working population is 47.75 per cent against 9.78 per cent among females. Main workers constitute 23.79 per cent of population. Male workers predominates to female workers among marginal workers. Non-workers contribute 69.92 per cent of total population. Out of these 72.11 per cent are from the urban population. In rural areas 89.49 per cent females are Non-workers. Of the total working population in the district 52.01 per cent are cultivators, 23.37 per cent engaged as agricultural labourers, 3.62 per cent in household industry and 21 per cent as other workers. Among male workers 54.99 per cent are cultivators as compared to 35.3 per cent females. Similarly as against 19.28 per cent male other workers, the proportion of female is 30.63 per cent. In rural areas of the district 59.79 per cent of working population is cultivator as against only 11.85 per cent in urban areas. In case of other workers, the composition of rural and urban proportion is 12.47 per cent and 65.04 per cent of working population. It may be mentioned that the working population in the district is 30.08 per cent as compared to 32.9 per cent in the state.

Literacy :

In the district 51.29 per cent of the population is literate as against 67.7 per cent in the state of Uttar Pradesh. In the district 60.98 per cent of the male population is literate as compared to 77.3 per cent in the state. Among females the literacy in the district is 40.09 per cent as compared to 57.2 per cent at the state level. In the district literacy rate is 59.14 per cent in urban areas as against 49.56 per cent in rural areas. The gap in male/female literacy rate is 22.78 per centage points in rural areas as compared to 12.86 per cent in urban areas. The literacy rate among C.D. blocks varies between 37.53 per cent in Dahgavan to 54.6 per cent in Wazirganj. Similarly, the literacy rate among towns varies from 39.61 per cent in Sahaswan (NPP) to 71.03 per cent in Babrala (NP).

viii) Brief Analysis of Primary Census Abstract Data Based on inset Tables 1 to 36 :

Primary Census Abstract gives data up to CD Block/UA/City/Town level for the district and state. It contains information relating to area (in sq km), number of occupied residential houses, number of households, total population, population in age-group 0-6, scheduled caste and scheduled tribe population with male-female break up along with main and marginal workers separately by sex. Both main and marginal workers have been further classified into four broad industrial categories viz., cultivators, agricultural laborers, household industry workers and other workers and presented along with non-workers by sex. The district throws up vivid picture of its population by varying parameters at the 2011 Census. Among few of the peculiar characteristics of the population is being highlighted here on the basis of the following inset tables.

(viii) Brief Analysis of Primary Census Abstract Data: Table 1 to 36**TABLE 1 : DECADAL CHANGE IN POPULATION OF TAHSILS BY RESIDENCE, 2001-2011**

Serial number	Tahsil	Population						Percentage decadal variation - 2001-2011			Percentage urban population	
		2001			2011			Total	Rural	Urban	2001	-2011
		Total	Rural	Urban	Total	Rural	Urban					
1	2	3	4	5	6	7	8	9	10	11	12	13
1	Gunnaur	438716	397407	41309	554275	502934	51341	26.34	26.55	24.29	9.4	9.3
2	Bisauli	547462	445573	101889	642762	522853	119909	17.41	17.34	17.69	18.6	18.7
3	Bilsi	349965	319284	30681	404198	369974	34224	15.50	15.88	11.55	8.8	8.5
4	Sahaswan	323193	265009	58184	389829	323625	66204	20.62	22.12	13.78	18.0	17.0
5	Budaun	840154	612778	227376	1002911	747897	255014	19.37	22.05	12.16	27.1	25.4
6	Dataganj	569936	472239	97697	687921	570018	117903	20.70	20.71	20.68	17.1	17.1
District Total		30,69,426	25,12,290	5,57,136	36,81,896	30,37,301	6,44,595	19.95	20.90	15.70	18.2	17.5

The growth rates of each tahsil in Budaun district for total, rural and urban areas and percentage of urban population to total population is given in table. The decadal growth rate of the district is 19.95 per cent during 2001-2011. The growth rates for rural and urban areas of the district are 20.90 and 15.71 per cent respectively. Out of the total population of the district 82.49 per cent lives in rural areas while 17.50 per cent lives in urban areas of the district. The proportion of urban population has slightly decreased during the decade from 18.2 per cent in 2001 to 17.5 per cent in 2011 in the district. The highest growth of urban population is recorded in Gunnaur 24.29 per cent and lowest is registered in Bilsi 11.5 per cent. Urban population is concentrated in Budaun tahsil while other tahsils are mostly rural.

TABLE 2: NUMBER AND PERCENTAGE OF INHABITED VILLAGES IN SPECIFIED POPULATION SIZE RANGES WITH THE RELATED POPULATION, 2001

Serial number	District / C.D. block	Total number of inhabited villages	Total rural population			Number and percentage of villages	Population less than 200	
			Persons	Males	Females		Males	Females
			1	2	3	4	5	6
1	0170-Rajpura	102	1,86,453	99,551	86,902	3 (3 %)	91	98
2	0171-Gunnaur	92	1,64,853	87,988	76,865	2 (2 %)	91	80
3	0172-Janawai	113	1,51,628	83,045	68,583	6 (5 %)	452	352
4	0173-Asafpur	88	1,73,601	92,682	80,919	0 (0 %)	0	0
5	0174-Islamnagar	89	1,37,302	72,973	64,329	0 (0 %)	0	0
6	0175-Bisauli	93	1,68,291	89,893	78,398	2 (2 %)	107	77
7	0176-Wazirganj	70	1,44,658	77,116	67,542	1 (1 %)	94	81
8	0177-Sahaswan	158	2,11,087	1,13,625	97,462	3 (2 %)	208	183
9	0178-Ambiapur	89	1,85,007	98,605	86,402	0 (0 %)	0	0
10	0179-Dahgavan	124	1,96,506	1,04,857	91,649	5 (4 %)	292	253
11	0180-Salarpur	94	1,68,197	90,637	77,560	0 (0 %)	0	0
12	0181-Jagat	102	2,04,818	1,09,446	95,372	2 (2 %)	76	62
13	0182-Ujhani	106	2,08,304	1,11,500	96,804	3 (3 %)	98	92
14	0183-Qadar Chowk	71	1,66,578	89,303	77,275	1 (1 %)	32	18
15	0184-Samrer	98	1,35,724	73,829	61,895	8 (8 %)	414	336
16	0185-Dataganj	99	1,40,164	76,207	63,957	7 (7 %)	303	247
17	0186-Mion	115	1,57,657	84,983	72,674	4 (3 %)	254	211
18	0187-USawan	82	1,36,473	74,136	62,337	3 (4 %)	300	216
Total		1,785	30,37,301	16,30,376	14,06,925	50 (3 %)	2,812	2,306

Table 2 Contd.....

Number and percentage of villages	Population 200-499		Number and percentage of villages	Population 500-999		Number and percentage of villages	Population 1000-1999	
	Males	Females		Males	Females		Males	Females
10	11	12	13	14	15	16	17	18
3 (3 %)	532	484	17 (17 %)	6,994	6,179	46 (45 %)	36,602	31,845
6 (7 %)	1,161	1,068	16 (17 %)	6,968	5,923	34 (37 %)	25,667	22,486
12 (11 %)	2,648	2,025	35 (31 %)	15,362	12,421	38 (34 %)	29,324	24,282
3 (3 %)	501	445	13 (15 %)	5,751	4,943	46 (52 %)	35,374	30,698
6 (7 %)	1,285	1,137	23 (26 %)	8,913	7,752	41 (46 %)	31,339	27,720
6 (6 %)	1,325	1,182	16 (17 %)	6,483	5,491	37 (40 %)	28,307	24,761
3 (4 %)	584	519	18 (26 %)	7,043	5,993	24 (34 %)	18,391	16,255
17 (11 %)	3,564	2,967	56 (35 %)	22,455	18,769	58 (37 %)	45,053	38,418
4 (4 %)	845	725	18 (20 %)	7,302	6,440	33 (37 %)	25,031	21,749
11 (9 %)	2,198	1,913	38 (31 %)	14,990	12,920	42 (34 %)	32,520	27,936
6 (6 %)	1,359	1,201	15 (16 %)	6,140	5,102	46 (49 %)	37,176	31,442
8 (8 %)	1,601	1,262	19 (19 %)	7,798	6,819	36 (35 %)	28,875	24,746
8 (8 %)	1,735	1,440	27 (25 %)	11,104	9,537	31 (29 %)	22,676	19,508
4 (6 %)	721	656	15 (21 %)	6,054	5,173	24 (34 %)	20,463	17,364
11 (11 %)	2,118	1,703	26 (27 %)	10,858	8,776	28 (29 %)	20,690	17,393
17 (17 %)	3,284	2,644	23 (23 %)	9,499	7,818	31 (31 %)	25,332	20,853
20 (17 %)	3,609	2,900	28 (24 %)	11,198	9,153	43 (37 %)	33,026	27,925
13 (16 %)	2,709	2,314	21 (26 %)	8,360	7,062	28 (34 %)	21,217	17,404
158 (9 %)	31,779	26,585	424 (24 %)	1,73,272	1,46,271	666 (37 %)	5,17,063	4,42,785

Number and percentage of villages	Population 2000-4999		Number and percentage of villages	Population 5000-9999		Number and percentage of villages	Population 10000 and above	
	Males	Females		Males	Females		Males	Females
19	20	21	22	23	24	25	26	27
31 (30 %)	46,037	40,018	1 (1 %)	3,446	3,261	1 (1 %)	5,849	5,017
33 (36 %)	51,181	44,777	1 (1 %)	2,920	2,531	0 (0 %)	0	0
21 (19 %)	32,282	26,928	1 (1 %)	2,977	2,575	0 (0 %)	0	0
22 (25 %)	35,613	31,034	3 (3 %)	9,442	8,434	1 (1 %)	6,001	5,365
18 (20 %)	28,330	24,778	1 (1 %)	3,106	2,942	0 (0 %)	0	0
30 (32 %)	46,182	40,366	2 (2 %)	7,489	6,521	0 (0 %)	0	0
18 (26 %)	30,464	26,602	6 (9 %)	20,540	18,092	0 (0 %)	0	0
22 (14 %)	34,143	30,134	2 (1 %)	8,202	6,991	0 (0 %)	0	0
30 (34 %)	50,127	43,716	3 (3 %)	9,875	8,978	1 (1 %)	5,425	4,794
23 (19 %)	35,251	31,005	4 (3 %)	14,089	12,811	1 (1 %)	5,517	4,811
24 (26 %)	36,440	31,521	3 (3 %)	9,522	8,294	0 (0 %)	0	0
31 (30 %)	48,726	42,642	6 (6 %)	22,370	19,841	0 (0 %)	0	0
33 (31 %)	55,870	48,200	2 (2 %)	5,763	4,950	2 (2 %)	14,254	13,077
20 (28 %)	34,788	30,127	5 (7 %)	15,723	13,640	2 (3 %)	11,522	10,297
24 (24 %)	36,487	30,907	1 (1 %)	3,262	2,780	0 (0 %)	0	0
20 (20 %)	34,231	29,393	1 (1 %)	3,558	3,002	0 (0 %)	0	0
18 (16 %)	26,727	23,729	1 (1 %)	2,821	2,288	1 (1 %)	7,348	6,468
15 (18 %)	24,256	20,639	0 (0 %)	0	0	2 (2 %)	17,294	14,702
433 (24 %)	6,87,135	5,96,516	43 (2 %)	1,45,105	1,27,931	11 (1 %)	73,210	64,531

Table-2 gives C.D. block-wise population, number and percentage of villages falling in each range of population size of villages and number of males and females in each population range at C.D. block level in the district. Out of the 1785 inhabited villages, 50 (3 per cent) are small sized villages with population below 200 persons. In the size of 200 to 499 persons there are 158 villages having 9 per cent villages of the district while the size class of 500-999 population claims 424 villages with 24 per cent of the total villages in the district. 666 villages (37 per cent) are in the size class of 1,000- 1,999 and 433 villages (24 per cent) are in the size class of 2,000-4,999. 43 villages (2 percent) in the district fall in the ranges of 5,000-9999 and 11 villages (1 percent) have a population above 10000.

Budaun

Table:3 New towns, de-notified, declassified and merged town in 2011 census	
(a) New	
(i) Statutory town	Nil
(ii) Census town	Nil
	Nil
(b) De-notified	
(i) Statutory towns of 2001 census de-notified and also did not satisfy the criteria to be treated as census towns.	Nil
(ii) Statutory towns of 2001 census de-notified but identified as census towns based on demographic and economic criteria.	Nil
(iii) Census towns of 2001 census are notified as statutory town in 2011 census.	Nil
(c) Declassified	Nil
(d) Wholly merged with other town(s)	Nil

Declassified means the census towns of 1991 census which failed to satisfy the demographic and economic criteria. During the decade 1991-2001, no new town has been added or declassified or merged with other town in the district..

Table : 4 Sex Ratio of State and District 2001-2011						
Year	UTTAR PRADESH			Budaun		
	Total	Rural	Urban	Total	Rural	Urban
1	2	3	4	5	6	7
1901	938	941	916	854	846	933
1911	916	922	866	824	818	873
1921	908	918	834	848	845	867
1931	903	916	813	848	845	876
1941	907	922	824	855	852	875
1951	908	922	827	844	841	862
1961	907	921	817	837	835	853
1971	876	884	826	812	807	862
1981	882	889	850	809	798	864
1991	876	879	864	810	796	877
2001	898	904	876	842	831	891
2011	912	918	894	871	863	911

NOTE-1-Sex -Ratio has been defined here as the numberof females per 1000 males

Declassified means the census towns of 1991 census which failed to satisfy the demographic and economic criteria.

As per 2011 Census sex-ratio of 871 females per 1,000 males has been recorded in the district against the state average of 912 . The sexratio of the district is significantly low as compared to the state average figures from 1901 to 2011. The lowest sex ratio of 809 females per 1000 males were recorded in the district during 1981 against the state average of 882 females. It is also observed that the proportion of females in rural areas is lower than that of urban areas in district whereas it is higher in state.

TABLE 5 : SEX RATIO BY TAHSILS, 2011

Serial number	Name of Tahsil	Sex ratio		
		Total	Rural	Urban
1	2	3	4	5
1	00778-Gunnaur	864	859	914
2	00779-Bisauli	882	874	918
3	00780-Bilsi	878	875	914
4	00781-Sahaswan	874	865	921
5	00782-Budaun	876	866	908
6	00783-Dataganj	853	844	901
District: 149-Budaun		871	863	911

Table-5 gives sex-ratios for total, rural and urban areas at tahsil level as per 2011 census. There are 871 females for every thousand males in Budaun district. It becomes clear from the table that sexratio in rural areas is lower than that of urban areas. The sex-ratio among rural and urban population is 863 and 911 respectively. The rural sex-ratio in the tahsils varies between 844 in Dataganj tahsil and 875 females per 1,000 males in Bilsi tahsil. The sex-ratio in Sahaswan (865) Budaun (866), Bilsi (875) and Bisauli (874) is higher than district rural average (863). In urban areas the highest sex-ratio is recorded in Sahaswan (921) and the lowest is in Dataganj (901).For the district urban sex-ratio stands 911.

TABLE 6 : SEX RATIO BY C.D. BLOCKS, 2011

Serial number	Name of C D block	Sex ratio
1	2	3
1	0170-Rajpura	873
2	0171-Gunnaur	874
3	0172-Janawai	826
4	0173-Asafpur	873
5	0174-Islamnagar	882
6	0175-Bisauli	872
7	0176-Wazirganj	876
8	0177-Sahaswan	858
9	0178-Ambiapur	876
10	0179-Dahgavan	874
11	0180-Salarpur	856
12	0181-Jagat	871
13	0182-Ujhani	868
14	0183-Qadar Chowk	865
15	0184-Samrer	838
16	0185-Dataganj	839
17	0186-Mion	855
18	0187-Usawan	841
Total		863

Table-6 presents C.D. block-wise sex-ratio for rural population in the district. The sex-ratio in rural areas of the district comes 863 females per 1,000 males. Among the C.D. blocks the highest sexratio of 882 females is found in Islamnagar C.D. block and is followed by Wazirganj and Ambipur (876)7, while the lowest of 826 is recorded in Janawai C.D. block. The sex ratio of Ujhani, Jagat and nine other C.D. blocks are higher than the district rural average of 863 and in remaining seven blocks, this value is below the district rural average.

TABLE 7 : SEX RATIO OF RURAL POPULATION BY RANGES, 2011

Range of sex ratio villages	for	Number of inhabited villages	Percentage of villages in each range	Population 2011	Percentage distribution of population
1	2	3	4	5	
Less than 700		38	2.13	18355	0.60
700 - 749		46	2.58	41587	1.37
750 - 799		195	10.92	222062	7.31
800 - 849		493	27.62	802979	26.44
850 - 899		639	35.80	1291665	42.53
900 - 949		281	15.74	550290	18.12
950 - 999		64	3.59	82553	2.72
1000 - 1099		22	1.23	17793	0.59
1100+		7	0.39	10017	0.33
District: Budaun (149)		1785	100	3037301	100

Sex ratio District (Rural):876

Table 7 presents the distribution of villages by 9 sexratio ranges based on 2011 Census. The maximum number of villages i.e. 639 accounting for 35.8 per cent of the total villages having largest population of 42.53 per cent in the district fall in the sex-ratio range of 850-899 females per

1,000 males. It is followed by the sex-ratio range of 800-849 which claims 493 villages (27.62 per cent) and 26.44 per cent population. The highest range of 1,100 & above claims 7 village (0.39 per cent). This range shares 10017 rural population of the district while in the sex-ratio range of 900-949, there are 281 villages (15.74 per cent). In remaining sex-ratio ranges of 1000-1099, 950-999, 750-799, 700-749 and less than 700, the number of villages are 22 (1.23 per cent), 64 (3.59 per cent), 195 (10.92 per cent), 46 villages (2.58 per cent) and 38 (2.13 per cent) respectively. In these ranges, the percentage of population is comparatively low. The maximum number of villages i.e. 639 having maximum population (42.53 per cent) fall in the higher sexratio ranges of 850-899 females. District rural sexratio is 863.

TABLE 8 : SEX RATIO OF URBAN AGGLOMERATIONS / TOWNS, 2011

Serial number	Name of U.A. / Town	Urban status of town	Sex ratio
1	2	3	4
1	800830-Gawan (NP)	(NP)	903
2	800831-Babrala (NP)	(NP)	920
3	800832-Gunnaur (NP)	(NP)	914
4	800833-Islamnagar (NP)	(NP)	933
5	800834-Faizganj (NP)	(NP)	890
6	800835-Mundiya (NP)	(NP)	906
7	800836-Bisauli (NPP)	(NPP)	929
8	800837-Saidpur (NP)	(NP)	934
9	800838-Wazirganj (NP)	(NP)	886
10	800839-Rudayan (NP)	(NP)	917
11	800840-Bilsi (NPP)	(NPP)	913
12	800841-Sahaswan (NPP)	(NPP)	921
13	800842-Kachhla (NP)	(NP)	840
14	800843-Ujhani (NPP)	(NPP)	912
15	800844-Budaun (NPP)	(NPP)	915
16	800845-Kunwargaon (NP)	(NP)	864
17	800846-Gulariya (NP)	(NP)	892
18	800847-Sakhanu (NP)	(NP)	887
19	800848-Kakrala (NPP)	(NPP)	897
20	800849-Allapur (NP)	(NP)	908
21	800850-Dataganj (NP)	(NP)	918
22	800851-Usawan (NP)	(NP)	882
23	800852-Usehat (NP)	(NP)	885
Sex ratio (Urban) district:			911

Table 8 gives the sex-ratio of towns. The sex-ratio in urban areas of the district comes to 911 females per 1,000 male. Among the 23 towns of the district the sex-ratio varies between 840 and 934. Saidpur has the highest sex-ratio (934), while Kachhla has the lowest sex-ratio of 840.

TABLE 09 : SEX RATIO OF POPULATION IN THE AGE GROUP 0-6 FOR TAHSILS, 2011

Serial number	Name of Tahsil	Total / Rural / Urban	Total population in 0-6 age group			Sex ratio for 0-6 age group
			Persons	Males	Females	
1	2	3	4	5	6	7
1	00778-Gunnaur	Total	102259	54543	47716	875
		Rural	94190	50306	43884	872
		Urban	8069	4237	3832	904
2	00779-Bisauli	Total	112938	59563	53375	896
		Rural	93631	49510	44121	891
		Urban	19307	10053	9254	921
3	00780-Bilsi	Total	70842	37413	33429	894
		Rural	65840	34779	31061	893
		Urban	5002	2634	2368	899
4	00781-Sahaswan	Total	74027	38827	35200	907
		Rural	63043	33102	29941	905
		Urban	10984	5725	5259	919
5	00782-Budaun	Total	174600	91804	82796	902
		Rural	139579	73454	66125	900
		Urban	35021	18350	16671	909
6	00783-Dataganj	Total	130243	67962	62281	916
		Rural	110187	57511	52676	916
		Urban	20056	10451	9605	919
District: 149-Budaun		Total	664909	350112	314797	899
		Rural	566470	298662	267808	897
		Urban	98439	51450	46989	913

Table 9 presents sex ratio of population in the age-group 0-6 years for total, rural and urban areas in respect of each tahsil of the district. Total population in age-group 0-6 is 6,64,909 persons comprising 3,50,112 males and 3,14,797 females. The total sex-ratio in this age-group works out 899 females for every thousand males in the district. The proportion of females in rural areas is lower than that of urban areas. The sex-ratio in rural and urban areas comes to 897 and 913 in this age-group respectively. The rural sex-ratio in tahsils varies between 872 in Gunnaur and 916 in Dataganj. The sex-ratio of Dataganj (916), Sahaswan (905) and Budaun (900) is higher than district rural average (872). Dataganj has lowest sex-ratio of 853 among the total population, but claims highest rank (916) in the sex-ratio of children. In urban areas, the highest sex-ratio is recorded in Bisauli (921) and the lowest is found in Bilsi urban (899).

TABLE 10 : SEX RATIO OF POPULATION IN THE AGE GROUP 0-6 FOR C.D. BLOCKS, 2011

Serial number	Name of C.D. block	Total population in 0-6 age group			Sex ratio for 0-6 age group
		Persons	Males	Females	
1	2	3	4	5	6
1	0170-Rajpura	35443	18800	16643	885
2	0171-Gunnaur	30374	15974	14400	901
3	0172-Janawai	28373	15532	12841	827
4	0173-Asafpur	30924	16313	14611	896
5	0174-Islamnagar	25017	13169	11848	900
6	0175-Bisauli	29887	15818	14069	889
7	0176-Wazirganj	25794	13626	12168	893
8	0177-Sahaswan	39788	21136	18652	882
9	0178-Ambiapur	32746	17285	15461	894
10	0179-Dahgavan	38358	20044	18314	914
11	0180-Salarpur	31442	16599	14843	894
12	0181-Jagat	37286	19690	17596	894
13	0182-Ujhani	37038	19519	17519	898
14	0183-Qadar Chowk	33813	17646	16167	916
15	0184-Samrer	26099	13580	12519	922
16	0185-Dataganj	25531	13454	12077	898
17	0186-Mion	31220	16195	15025	928
18	0187-Usawan	27337	14282	13055	914
Total		566470	298662	267808	897

Table 10 gives C.D. block-wise sex-ratio of rural child population in the age-group 0-6 years in the district. The sex-ratio is 897 for the district (rural). The sex-ratio of C.D. block varies between 827 and 928. It is highest in Mion C.D. block i.e. 928 followed by 922 in Samrer C.D. block and lowest 827 in Janawai C.D. block. The sex-ratio of Usawan and Dahgavan C.D. block and other few blocks is higher than the district rural (897) while in other remaining nine blocks it is below the average of the district.

TABLE 11 : SEX RATIO OF RURAL POPULATION IN THE AGE GROUP 0-6 BY RANGES, 2011

Range of sex ratio for villages	Number of inhabited villages	Percentage distribution of villages	Population 2001	Percentage distribution of population
1	2	3	4	5
Less than 700	117	6.55	13839	2.44
700 - 749	104	5.83	21220	3.75
750 - 799	164	9.19	42267	7.46
800 - 849	256	14.34	87679	15.48
850 - 899	322	18.04	129184	22.81
900 - 949	229	12.83	101319	17.89
950 - 999	207	11.60	79387	14.01
1000 - 1099	261	14.62	71109	12.55
1100+	125	7.00	20466	3.61
District: Budaun (149)	1785	100	566470	100

Table 11 shows the distribution of villages in 9 sex-ratio ranges of the age-group 0-6 years as well as percentage of villages, total population and percentage of population of this age-group falling in each range of sex-ratio in the district. The maximum number of villages i.e.322 (18.04 per cent) having largest population (22.81 per cent) in the district (rural) fall in the sex-ratio range of

850-899 in age of 0-6 years. It is followed by the sex-ratio range of 1000-1099 which claims 261 villages (14.62 per cent) and 12.55 per cent population. Next to it, 256 villages (14.34 per cent) are in the range of 800-849 with 15.48 per cent population. 229 villages (12.83 per cent) having 17.89 per cent population fall in sex-ratio range of 900-949. In remaining sexratio ranges of 700-749, 750-799, 1100+, 950-999, less than 700 claim less number of villages and these are distributed as 104 (5.83 per cent), 164 (9.19 percent), 125 (7 per cent), 207 (11.06 per cent) and 117 (6.55 per cent) respectively. In these ranges, the percentage of population is also low. It becomes clear from the table that more than fifty percent of villages i.e. 1014 villages (56.81 per cent) fall in the higher sex-ratio ranges of 800 to 999.

TABLE 12 : SEX RATIO OF POPULATION IN THE AGE GROUP 0-6 OF URBAN AGGLOMERATIONS / TOWNS, 2011

Serial number	Name of UA / Town	Urban status of town	Total population in 0-6 age group			Sex ratio for 0-6 age group
			Persons	Males	Females	
1	2	3	4	5	6	7
1	800830-Gawan (NP)	(NP)	1584	820	764	932
2	800831-Babralla (NP)	(NP)	2567	1361	1206	886
3	800832-Gunnaur (NP)	(NP)	3918	2056	1862	906
4	800833-Islamnagar (NP)	(NP)	5040	2571	2469	960
5	800834-Faizganj (NP)	(NP)	2270	1209	1061	878
6	800835-Mundiya (NP)	(NP)	1129	599	530	885
7	800836-Bisauli (NPP)	(NPP)	4616	2398	2218	925
8	800837-Saidpur (NP)	(NP)	2406	1249	1157	926
9	800838-Wazirganj (NP)	(NP)	3846	2027	1819	897
10	800839-Rudayan (NP)	(NP)	1201	629	572	909
11	800840-Bilsi (NPP)	(NPP)	3801	2005	1796	896
12	800841-Sahaswan (NPP)	(NPP)	10984	5725	5259	919
13	800842-Kachhla (NP)	(NP)	1833	973	860	884
14	800843-Ujhani (NPP)	(NPP)	8967	4637	4330	934
15	800844-Budaun (NPP)	(NPP)	20048	10522	9526	905
16	800845-Kunwargaon (NP)	(NP)	1350	709	641	904
17	800846-Gulariya (NP)	(NP)	838	462	376	814
18	800847-Sakhanu (NP)	(NP)	1985	1047	938	896
19	800848-Kakrala (NPP)	(NPP)	6170	3195	2975	931
20	800849-Allapur (NP)	(NP)	4073	2087	1986	952
21	800850-Dataganj (NP)	(NP)	4175	2206	1969	893
22	800851-Usawan (NP)	(NP)	2364	1255	1109	884
23	800852-Usehat (NP)	(NP)	3274	1708	1566	917
District (Urban): 149-Budaun			98439	51450	46989	913

Table 12 deals with sex-ratio of population in the age-group 0-6 years of towns in Budaun district. Total urban populations of the district under this age-group comes to 9,84,39 with 51,450 males and 46,989 females. This gives a sex-ratio among 0-6 years children as 913. Out of 23 towns there are 9 towns which have sex-ratio above that of the district 913.

**TABLE 13 : NUMBER AND PERCENTAGE OF SCHEDULED CASTES AND
SCHEDULED TRIBES POPULATION IN TAHSILS, 2011**

Serial number	Name of Tahsil	Total / Rural / Urban	Total population	Total Scheduled Castes population	Total Scheduled Tribes population	Percentage of Scheduled Castes population to total population	Percentage of Scheduled Tribes population to total population
1	2	3	4	5	6	7	8
1	00778-Gunnaur	Total	554275	69029	5	12.45	0
		Rural	502934	61427	2	12.21	0
		Urban	51341	7602	3	14.81	0.01
2	00779-Bisauli	Total	642762	133017	0	20.69	0
		Rural	522853	118223	0	22.61	0
		Urban	119909	14794	0	12.34	0
3	00780-Bilsa	Total	404198	105938	0	26.21	0
		Rural	369974	97717	0	26.41	0
		Urban	34224	8221	0	24.02	0
4	00781-Sahaswan	Total	389829	39877	9	10.23	0
		Rural	323625	36845	0	11.39	0
		Urban	66204	3032	9	4.58	0.01
5	00782-Budaun	Total	1002911	169208	37	16.87	0
		Rural	747897	142108	4	19	0
		Urban	255014	27100	33	10.63	0.01
6	00783-Dataganj	Total	687921	105457	7	15.33	0
		Rural	570018	97166	1	17.05	0
		Urban	117903	8291	6	7.03	0.01
149-Budaun		Total	3681896	622526	58	16.91	0
		Rural	3037301	553486	7	18.22	0
		Urban	644595	69040	51	10.71	0.01

Table 13 depicts the distribution of Scheduled Castes and Scheduled Tribes population as well as their percentage to total population at tahsil level in rural and urban areas of the district. Of 3,681,896 total population of the district, 16.91 per cent of the total population belongs to the Scheduled Castes and only 58 persons to Scheduled Tribes. The percentage of Scheduled Castes population constitutes 18.22 per cent of rural population and 10.71 per cent of urban population of the district. The highest percentage of total Scheduled Castes population is recorded in Bilsa tahsil (26.21 per cent) while the lowest is found in Sahaswan tahsil (10.23 per cent). The total of Scheduled Tribes population is 51 and 7 persons in urban and rural areas respectively. Scheduled Tribes population in the district is found in tahsil Budaun (37 person), Sahaswan (9 person) Dataganj (7 persons) and tahsil Gunnaur (5 persons), While in two tahsils namely Bisauli and Bilsa have no scheduled tribe population.

TABLE 14 : NUMBER AND PERCENTAGE OF SCHEDULED CASTES AND SCHEDULED TRIBES POPULATION IN C.D. BLOCKS, 2011

Serial number	Name of C.D. block	Total population	Total Scheduled Castes population	Total Scheduled Tribes population	Percentage of Scheduled Castes population to total population	Percentage of Scheduled Tribes population to total population
1	2	3	4	5	6	7
1	0170-Rajpura	186453	26195	0	14.05	0
2	0171-Gunnaur	164853	20460	2	12.41	0
3	0172-Janawai	151628	14772	0	9.74	0
4	0173-Asafpur	173601	40557	0	23.36	0
5	0174-Islamnagar	137302	31419	0	22.88	0
6	0175-Bisauli	168291	41782	0	24.83	0
7	0176-Wazirganj	144658	30640	0	21.18	0
8	0177-Sahaswan	211087	41589	0	19.7	0
9	0178-Ambiapur	185007	49547	0	26.78	0
10	0179-Dahgavan	196506	17251	0	8.78	0
11	0180-Salarpur	168197	29573	0	17.58	0
12	0181-Jagat	204818	43748	4	21.36	0
13	0182-Ujhani	208304	40684	0	19.53	0
14	0183-Qadar Chowk	166578	28103	0	16.87	0
15	0184-Samrer	135724	21323	0	15.71	0
16	0185-Dataganj	140164	20347	1	14.52	0
17	0186-Mion	157657	29102	0	18.46	0
18	0187-USawan	136473	26394	0	19.34	0
Total		3037301	553486	7	18.22	0

Table 14 shows distribution of Scheduled Castes and Scheduled Tribes population in each C.D. block of the district 18.22 per cent of rural population of the district belongs to Scheduled Castes and 0 per cent to Scheduled Tribes. At C.D. block level, Scheduled Castes population varies between 8.78 per cent in Dahgavan and 26.78 per cent in Ambiapur C.D. block.. The other C.D. blocks containing the higher percentage of Scheduled Castes are Bisauli (24.83), Asafpur (23.36),Islamnagar (22.8) and Wazirganj (21.18).

TABLE 15 : PROPORTION OF SCHEDULED CASTES POPULATION TO TOTAL POPULATION IN VILLAGES, 2011

Percentage range of Scheduled Castes population to total population	Number of villages	Percentage	Scheduled Castes Population	Percentage
1	2	3	4	5
NIL	260	14.57	0	0.00
Less than 5	292	16.36	11355	2.05
5 - 10	247	13.84	39152	7.07
11 - 20	393	22.02	142740	25.79
21 - 30	233	13.05	115260	20.82
31 - 40	155	8.68	94863	17.14
41 - 50	75	4.20	48723	8.80
51 - 75	83	4.65	64728	11.69
76 and above	47	2.63	36665	6.62
District: Budaun(149)	1785	100.00	553486	100.00

Table 15 reflects the number of villages according to the proportion of Scheduled Castes population to their total population in different ranges of percentage at district level. 260 villages accounting for 14.57 per cent of total 1,785 inhabited villages in the district do not have any Scheduled castes population. The proportion of Scheduled Castes population is less than 5.0 per cent in 292 villages (16.36 per cent). In another 247 villages, it varies between 5-10 per cent while the next range of 11-20 per cent accounts for 393 villages constituting 22.02 per cent of the total villages. The range of 21-30 and 31-40 per cent contains 233 and 155 villages respectively. Both these ranges together account for 21.73 per cent villages of the district. 75 villages fall in the range of 41-50. 83 villages are such where the proportion of Scheduled Castes is in the range of 51-75 per cent, while it is more than 76 percent in case of 47 villages. These villages contain 6.62 per cent Scheduled Castes population of the district. The maximum 25.79 per cent of the Scheduled Castes population is covered by range of 11-20 per cent.

TABLE 16 : PROPORTION OF SCHEDULED TRIBES POPULATION TO TOTAL POPULATION IN VILLAGES, 2001

Percentage range of Scheduled Tribes population to total population	Number of villages	Percentage	Scheduled Tribes Population	Percentage
1	2	3	4	5
NIL	1781	99.78	0	0.00
Less than 5	4	0.22	7	100.00
5 - 10	0	0.00	0	0.00
11 - 20	0	0.00	0	0.00
21 - 30	0	0.00	0	0.00
31 - 40	0	0.00	0	0.00
41 - 50	0	0.00	0	0.00
51 - 75	0	0.00	0	0.00
76 and above	0	0.00	0	0.00
District: Budaun(149)	1785	100.00	7	100.00

Table 16 indicates the distribution of villages by percentage ranges of Scheduled Tribes population to total population in the villages. Only 7 persons of rural population of the district belong to Scheduled Tribes population. There are 1,781 (99.78 per cent) villages where none of the Scheduled Tribes have been recorded in the district. 4 villages in the percentage range of less than 5 where all of the Scheduled Tribes population have been registered. No Scheduled Tribes occur in rest of the ranges in the district.

**TABLE 17 : NUMBER AND PERCENTAGE OF SCHEDULED CASTES AND SCHEDULED TRIBES
POPULATION IN URBAN AGGLOMERATIONS / TOWNS, 2011**

Serial number	Name of UA / Town	Total population	Total Scheduled Castes population	Total Scheduled Tribes population	Percentage of Scheduled Castes population to total population	Percentage of Scheduled Tribes population to total population
1	2	3	4	5	6	7
1	800830-Gawan (NP)	9568	1657	0	17.32	0
2	800831-Babrala (NP)	18108	2821	0	15.58	0
3	800832-Gunnaur (NP)	23665	3124	3	13.2	0.01
4	800833-Islamnagar (NP)	31022	2691	0	8.67	0
5	800834-Faizganj (NP)	12334	2093	0	16.97	0
6	800835-Mundiya (NP)	6384	1866	0	29.23	0
7	800836-Bisauli (NPP)	32780	4031	0	12.3	0
8	800837-Saidpur (NP)	15545	500	0	3.22	0
9	800838-Wazirganj (NP)	21844	3613	0	16.54	0
10	800839-Rudayan (NP)	7620	3106	0	40.76	0
11	800840-Bilsa (NPP)	26604	5115	0	19.23	0
12	800841-Sahaswan (NPP)	66204	3032	9	4.58	0.01
13	800842-Kachhla (NP)	9471	1542	0	16.28	0
14	800843-Ujhani (NPP)	62039	7039	8	11.35	0.01
15	800844-Budaun (NPP)	159285	14048	17	8.82	0.01
16	800845-Kunwargaon (NP)	8053	2431	0	30.19	0
17	800846-Gulariya (NP)	5539	598	8	10.8	0.14
18	800847-Sakhanu (NP)	10627	1442	0	13.57	0
19	800848-Kakrala (NPP)	37986	1005	0	2.65	0
20	800849-Allapur (NP)	23985	2513	0	10.48	0
21	800850-Dataganj (NP)	26244	1614	6	6.15	0.02
22	800851-USawan (NP)	13327	2295	0	17.22	0
23	800852-Usehat (NP)	16361	864	0	5.28	0
District (Urban) : 149-Budaun		644595	69040	51	10.71	0.01

Table 17 shows number and percentage of scheduled caste and scheduled tribes population recorded during 2011 census in district Budaun. The table depicts that scheduled caste population in Rudayan and Kunwargaon were 40.76 and 30.19 percent respectively but very low (2.65 percent) in Kakrala .Scheduled tribe population is 51 in the urban areas of the district, 17 in Budaun NPP only. At the district level Scheduled Caste accounts for 10.71 percent only while only 51 persons (0.01percent) belong to Scheduled Tribes.

TABLE 18 : SEX RATIO AMONG SCHEDULED CASTES AND SCHEDULED TRIBES IN C. D. BLOCKS, 2011

Serial number	Name of C. D. block	Scheduled Castes sex ratio	Scheduled Tribes sex ratio
1	2	3	4
1	0170-Rajpura	885	0
2	0171-Gunnaur	889	0
3	0172-Janawai	877	0
4	0173-Asafpur	868	0
5	0174-Islamnagar	883	0
6	0175-Bisauli	869	0
7	0176-Wazirganj	854	0
8	0177-Sahaswan	870	0
9	0178-Ambiapur	871	0
10	0179-Dahgavan	885	0
11	0180-Salarpur	856	0
12	0181-Jagat	868	1000
13	0182-Ujhani	870	0
14	0183-Qadar Chowk	859	0
15	0184-Samrer	837	0
16	0185-Dataganj	855	0
17	0186-Mion	846	0
18	0187-Usawan	848	0
Total		866	1000

Table 18 indicates sex-ratio among Scheduled Castes and Scheduled Tribes in each C.D. block of the district. The Scheduled Castes sex-ratio is 866 while it is 1,000 in case of Scheduled Tribe for district (rural). Among the C.D.blocks, the highest scheduled caste sex ratio of 889 is found in Gunnaur C.D. block and lowest of 837 is recorded in Samrer C.D. block. Among the Scheduled Tribes sex-ratio is highest 1,000 in Jagat C.D. block.

TABLE 19 : SEX RATIO AMONG SCHEDULED CASTES AND SCHEDULED TRIBES IN URBAN AGGLOMERATIONS / TOWNS, 2011

Serial number	Name of U.A. / Town	Scheduled Castes sex ratio	Scheduled Tribes sex ratio
1	2	3	4
1	800830-Gawan (NP)	887	0
2	800831-Babrala (NP)	927	0
3	800832-Gunnaur (NP)	930	2000
4	800833-Islamnagar (NP)	909	0
5	800834-Faizganj (NP)	864	0
6	800835-Mundiya (NP)	849	0
7	800836-Bisauli (NPP)	925	0
8	800837-Saidpur (NP)	859	0
9	800838-Wazirganj (NP)	895	0
10	800839-Rudayan (NP)	927	0
11	800840-Bilsi (NPP)	857	0
12	800841-Sahaswan (NPP)	902	800
13	800842-Kachhla (NP)	880	0
14	800843-Ujhani (NPP)	904	1667
15	800844-Budaun (NPP)	926	889
16	800845-Kunwargaon (NP)	904	0
17	800846-Gulariya (NP)	840	143
18	800847-Sakhanu (NP)	763	0
19	800848-Kakrala (NPP)	933	0
20	800849-Allapur (NP)	907	0
21	800850-Dataganj (NP)	888	1000
22	800851-USawan (NP)	927	0
23	800852-Usehat (NP)	842	0
District (Urban): 149-Budaun		901	821

Table 19 shows sex-ratio of Scheduled Castes and Scheduled Tribes population in urban areas. It is 901 for Scheduled Castes and 821 for Scheduled Tribes at the district level. Among 23 towns sex-ratio of Scheduled Castes is highest 933 in Kakrala (NPP) and lowest 763 in Sakhanu (NP). In case of Scheduled tribes the sex ratio is highest 2000 in Gunnaur (NP) and lowest 143 in Gulariya (NP).

TABLE 20 : NUMBER AND PERCENTAGE OF LITERATES AND ILLITERATES BY TAHSILS, 2011

Serial number	Name of Tahsil	Total / Rural / Urban	Number of literates and illiterates						Percentage of literates			Gap in male-female literacy rate
			Number of literates			Number of illiterates			Persons	Males	Females	
			Persons	Males	Females	Persons	Males	Females				
1	2	3	4	5	6	7	8	9	10	11	12	13
1	00778-Gunnaur	Total	213767	142620	71147	340508	154784	185724	47.29	58.72	34.02	24.7
		Rural	188600	127675	60925	314334	142909	171425	46.14	57.96	32.33	25.63
		Urban	25167	14945	10222	26174	11875	14299	58.16	66.18	49.41	16.77
2	00779-Bisauli	Total	284202	180901	103301	358560	160587	197973	53.64	64.17	41.67	22.5
		Rural	227323	147430	79893	295530	131524	164006	52.96	64.26	39.99	24.27
		Urban	56879	33471	23408	63030	29063	33967	56.54	63.78	48.64	15.14
3	00780-Bilsi	Total	171801	110950	60851	232397	104228	128169	51.54	62.41	39.11	23.3
		Rural	153889	100381	53508	216085	96914	119171	50.6	61.77	37.78	23.99
		Urban	17912	10569	7343	16312	7314	8998	61.3	69.31	52.55	16.76
4	00781-Sahaswan	Total	120938	79545	41393	268891	128424	140467	38.3	47.03	28.22	18.81
		Rural	99063	66752	32311	224562	106750	117812	38.02	47.54	26.89	20.65
		Urban	21875	12793	9082	44329	21674	22655	39.61	44.51	34.3	10.21
5	00782-Budaun	Total	460440	284304	176136	542471	250224	292247	55.59	64.22	45.68	18.54
		Rural	316062	202930	113132	431835	197956	233879	51.96	61.98	40.28	21.7
		Urban	144378	81374	63004	110636	52268	58368	65.63	70.58	60.18	10.4
6	00783-Dataganj	Total	296329	188181	108148	391592	183011	208581	53.14	62.06	42.5	19.56
		Rural	239568	154725	84843	330450	154430	176020	52.1	61.49	40.75	20.74
		Urban	56761	33456	23305	61142	28581	32561	58.01	64.85	50.38	14.47
District: Budaun(149)		Total	1547477	986501	560976	2134419	981258	1153161	51.29	60.98	40.09	20.89
		Rural	1224505	799893	424612	1812796	830483	982313	49.56	60.06	37.28	22.78
		Urban	322972	186608	136364	321623	150775	170848	59.14	65.26	52.4	12.86

District and tahsil-wise literacy rates besides the number of literates and illiterates for total, rural and urban areas are given in table-20. The literacy rate is worked out by excluding population of 0-6 years. As per 2011 Census, the proportion of literates to total population excluding 0-6 years comes to 51.29 per cent in the district. This proportion in rural area is 49.56 per cent against 59.14 per cent in urban areas. In the district the literacy rates of males (60.98 per cent) is much higher than that of females (40.09 per cent). Among the tahsils, Budaun tahsil tops with 55.59 per cent literates followed by Bisauli tahsil (53.64 per cent). Sahaswan tahsil with 38.3 per cent literates stands at the bottom in the district. Out of 6 tahsils, the literacy rates of 4 tahsils are higher than that of district average. It is observed that in urban areas of district the literacy rates are higher than the rural areas. The gap between male and female literacy is very high which comes to 20.89 per cent in the district. The situation at tahsil level is not much different. However this gap in urban literacy is low which comes to 12.86 percentage points against 22.78 percentage points in the rural areas.

TABLE 21 : NUMBER AND PERCENTAGE OF LITERATES AND ILLITERATES BY SEX IN C. D. BLOCKS, 2011

Serial number	Name of C.D.block	Number of literates and illiterates						Percentage of literates			Gap in male-female literacy rate
		Number of literates			Number of illiterates			Persons	Males	Females	
		Persons	Males	Females	Persons	Males	Females				
1	2	3	4	5	6	7	8	9	10	11	12
1	0170-Rajpura	67622	45973	21649	118831	53578	65253	44.78	56.93	30.81	26.12
2	0171-Gunnaur	63266	42599	20667	101587	45389	56198	47.05	59.15	33.09	26.06
3	0172-Janawai	57712	39103	18609	93916	43942	49974	46.82	57.92	33.38	24.54
4	0173-Asafpur	74204	48336	25868	99397	44346	55051	52.01	63.29	39.01	24.28
5	0174-Islamnagar	58656	38214	20442	78646	34759	43887	52.24	63.9	38.95	24.95
6	0175-Bisauli	73985	48063	25922	94306	41830	52476	53.46	64.88	40.3	24.58
7	0176-Wazirganj	64900	41816	23084	79758	35300	44458	54.6	65.86	41.69	24.17
8	0177-Sahaswan	72695	48266	24429	138392	65359	73033	42.44	52.19	31	21.19
9	0178-Ambiapur	76477	49568	26909	108530	49037	59493	50.23	60.95	37.93	23.02
10	0179-Dahgavan	59358	40300	19058	137148	64557	72591	37.53	47.52	25.99	21.53
11	0180-Salarpur	70403	45785	24618	97794	44852	52942	51.48	61.84	39.25	22.59
12	0181-Jagat	90464	57197	33267	114354	52249	62105	54	63.72	42.77	20.95
13	0182-Ujhani	91955	58811	33144	116349	52689	63660	53.69	63.94	41.8	22.14
14	0183-Qadar Chowk	63240	41137	22103	103338	48166	55172	47.63	57.41	36.17	21.24
15	0184-Samrer	55531	36269	19262	80193	37560	42633	50.66	60.2	39.01	21.19
16	0185-Dataganj	60852	38838	22014	79312	37369	41943	53.08	61.89	42.43	19.46
17	0186-Mion	68578	44140	24438	89079	40843	48236	54.24	64.17	42.39	21.78
18	0187-Usawan	54607	35478	19129	81866	38658	43208	50.04	59.27	38.82	20.45
Total		1224505	799893	424612	1812796	830483	982313	49.56	60.06	37.28	22.78

Table 21 reveals number and percentage by sex of literates, illiterates in rural areas at C.D. block level in the district. 49.56 per cent of the total rural population excluding the age-group of 0-6 years are literates in the district. The corresponding proportion of male and female literates comes to 60.06 and 37.28 per cent respectively, which shows very wide gap of 22.78 percentage points in male and female literacy. At C.D. block level, wazirganj C.D. block has the highest rural literacy rate of 54.6 per cent while 65.86 per cent males and 41.69 per cent females are literates in this block. The lowest literacy rate in rural areas is noted in Dahgavan C.D. block (37.53 per cent). There are wide variations in male and female literacy in all the C.D. blocks of the district. The maximum difference of 26.12 percentage points is found in Rajpura C.D. block.

TABLE 22 : DISTRIBUTION OF VILLAGES BY LITERACY RATE RANGE, 2011

Range of literacy rate for villages	Number of inhabited villages	Percentage distribution of villages	Population	Percentage distribution of population
1	2	3	4	5
0	1	0.06	1	0.00
1 - 10	6	0.34	2005	0.07
11 - 20	35	1.96	26769	0.88
21 - 30	85	4.76	118684	3.91
31 - 40	223	12.49	391180	12.88
41 - 50	517	28.96	1009289	33.23
51 - 60	617	34.57	1118101	36.81
61 - 70	241	13.50	309433	10.19
71 - 80	51	2.86	52664	1.73
81 - 90	7	0.39	9170	0.30
91 - 99	0	0.00	0	0.00
100	2	0.11	5	0.00
District: Budaun(149)	1785	100.00	3037301	100.00

Literacy rate for District: 49.56

Table 22 gives the distribution of villages by literacy rate ranges in the district. There is no literate in 1 village (0.06 per cent) of the district and population of this villages is only 1 person. Two villages (0.11 per cent) have all the literate population. 617 villages accounting for 34.57 per cent of the total villages are in the literacy range of 51-60 per cent and 241 villages (13.5 per cent) fall in the literacy range of 61-70 per cent. The lower literacy rate of 1 to 50 per cent observed in 866 villages (48.51 per cent) of the district. The higher literacy ranges of 71 to 100 per cent covers 60 villages (3.36 per cent). The range of 51-60 have the maximum number of 617 villages forming 34.57 per cent of the total inhabited villages. Literacy rate for Budaun district is 51.29.

TABLE 23 : NUMBER AND PERCENTAGE OF LITERATES AND ILLITERATES BY SEX IN URBAN AGGLOMERATIONS / TOWNS, 2011

Serial number	Name and urban status of UA/Town	Number of literates and illiterates						Percentage of literates			Gap in male-female literacy rate
		Number of literates			Number of illiterates			Persons	Males	Females	
		Persons	Males	Females	Persons	Males	Females				
1	2	3	4	5	6	7	8	9	10	11	12
1	800830-Gawan (NP)	5092	3059	2033	4476	1970	2506	63.78	72.68	53.85	18.83
2	800831-Babrala (NP)	11039	6355	4684	7069	3075	3994	71.03	78.76	62.69	16.07
3	800832-Gunnaur (NP)	9036	5531	3505	14629	6830	7799	45.76	53.67	37.12	16.55
4	800833-Islamnagar (NP)	14154	8311	5843	16868	7739	9129	54.48	61.66	46.73	14.93
5	800834-Faizganj (NP)	4879	3007	1872	7455	3519	3936	48.48	56.55	39.44	17.11
6	800835-Mundiya (NP)	2988	1777	1211	3396	1572	1824	56.86	64.62	48.34	16.28
7	800836-Bisauli (NPP)	17781	10093	7688	14999	6897	8102	63.13	69.17	56.65	12.52
8	800837-Saidpur (NP)	7378	4298	3080	8167	3739	4428	56.15	63.32	48.5	14.82
9	800838-Wazirganj (NP)	9699	5985	3714	12145	5597	6548	53.89	62.64	43.99	18.65
10	800839-Rudayan (NP)	3578	2298	1280	4042	1676	2366	55.74	68.7	41.64	27.06
11	800840-Bilsi (NPP)	14334	8271	6063	12270	5638	6632	62.86	69.48	55.63	13.85
12	800841-Sahaswan (NPP)	21875	12793	9082	44329	21674	22655	39.61	44.51	34.3	10.21
13	800842-Kachhla (NP)	3537	2384	1153	5934	2764	3170	46.31	57.1	33.29	23.81
14	800843-Ujhani (NPP)	30854	17935	12919	31185	14504	16681	58.14	64.51	51.12	13.39
15	800844-Budaun (NPP)	98249	53779	44470	61036	29397	31639	70.56	74.02	66.79	7.23
16	800845-Kunwargaon (NP)	4353	2694	1659	3700	1626	2074	64.94	74.61	53.65	20.96
17	800846-Gulariya (NP)	3150	1867	1283	2389	1060	1329	67.01	75.74	57.38	18.36
18	800847-Sakhanu (NP)	4235	2715	1520	6392	2917	3475	49	59.21	37.47	21.74
19	800848-Kakrala (NPP)	18439	10382	8057	19547	9641	9906	57.96	61.69	53.76	7.93
20	800849-Allapur (NP)	11140	6836	4304	12845	5736	7109	55.95	65.2	45.66	19.54
21	800850-Dataganj (NP)	14405	8348	6057	11839	5334	6505	65.27	72.74	57.18	15.56
22	800851-Usawan (NP)	6571	4004	2567	6756	3078	3678	59.94	68.71	49.98	18.73
23	800852-Usehat (NP)	6206	3886	2320	10155	4792	5363	47.42	55.75	37.93	17.82
District (Urban): Budaun(149)		322972	186608	136364	321623	150775	170848	59.14	65.26	52.4	12.86

Table 23 shows number and percentage of literates and illiterates by sex during 2011 in the urban areas of the district. Regarding absolute figures of literates Budaun town with 9,8249 literates is a way ahead of other towns. The table reveals that literacy rate is pretty high in the urban areas of the district (59.14 per cent). The literacy rate is quite high 78.76 and 75.74 percent in two towns namely Babrala and Gularia among males. Female literacy rate is high in Badaun and Babrala towns (66.79 and 62.69 per cent). However, literacy rate among females is very low (33.29 per cent) in Kachhla town. The gap in male female literacy rate is 12.86 percent in urban areas.

TABLE 24 : NUMBER AND PERCENTAGE OF SCHEDULED CASTES LITERATES AND ILLITERATES BY SEX IN C.D. BLOCKS, 2011

Serial number	Name of C.D.block	Number of literates and illiterates						Percentage of literates			Gap in male/female literacy rate
		Number of literates			Number of illiterates			Persons	Males	Females	
		Persons	Males	Females	Persons	Males	Females				9
1	0170-Rajpura	9410	6339	3071	16785	7561	9224	44.75	56.55	31.28	25.27
2	0171-Gunnaur	7149	4863	2286	13311	5966	7345	43.1	55.4	29.27	26.13
3	0172-Janawai	5451	3565	1886	9321	4304	5017	45.55	55.54	33.99	21.55
4	0173-Asafpur	15253	10076	5177	25304	11641	13663	46.52	57.17	34.15	23.02
5	0174-Islamnagar	12162	7947	4215	19257	8738	10519	47.81	58.75	35.38	23.37
6	0175-Bisauli	16262	10718	5544	25520	11633	13887	48.1	58.94	35.48	23.46
7	0176-Wazirganj	13365	8738	4627	17275	7787	9488	53.93	65.03	40.78	24.25
8	0177-Sahaswan	14244	9460	4784	27345	12785	14560	42.49	52.52	30.83	21.69
9	0178-Ambiapur	19305	12565	6740	30242	13920	16322	47.82	58.1	35.97	22.13
10	0179-Dahgavan	5072	3375	1697	12179	5776	6403	37.01	46.3	26.46	19.84
11	0180-Salarpur	11888	7814	4074	17685	8116	9569	49.98	60.52	37.46	23.06
12	0181-Jagat	19099	12012	7087	24649	11410	13239	54.04	63.35	43.26	20.09
13	0182-Ujhani	16436	10607	5829	24248	11147	13101	50.08	60.03	38.47	21.56
14	0183-Qadar Chowk	10978	7125	3853	17125	7993	9132	49.69	59.41	38.14	21.27
15	0184-Samrer	8604	5586	3018	12719	6019	6700	50.57	59.67	39.44	20.23
16	0185-Dataganj	8844	5624	3220	11503	5342	6161	53.48	62.41	42.79	19.62
17	0186-Mion	12128	7904	4224	16974	7863	9111	52.75	62.88	40.54	22.34
18	0187-Usawan	10606	6805	3801	15788	7480	8308	50.81	59.61	40.2	19.41
Total		216256	141123	75133	337230	155481	181749	48.55	58.8	36.57	22.23

Table 24 shows number and percentage of Scheduled Castes literates and illiterates by sex in 18 C.D. Blocks. For the rural district total literacy rate is 48.55 per cent, males 58.8 and females 36.57 percent, the gap being 22.23 percentage points. Rural literacy is highest 54.04 percent in Jagat block and lowest 37.01 in Dahgavan. Jagat block also stands highest for female literacy (43.26 percent) while Dahgavan with only 26.46 per cent is at the bottom.

TABLE 25 : DISTRIBUTION OF VILLAGES BY LITERACY RATE RANGE FOR SCHEDULED CASTES POPULATION, 2011

Range of literacy rate for villages	Number of inhabited villages	Percentage distribution of villages	Scheduled Castes Population	Percentage distribution of population
1	2	3	4	5
0	30	1.97	470	0.08
1 - 10	16	1.05	1591	0.29
11 - 20	49	3.21	9253	1.67
21 - 30	114	7.48	25608	4.63
31 - 40	242	15.87	88375	15.97
41 - 50	392	25.70	164827	29.78
51 - 60	444	29.11	189359	34.21
61 - 70	184	12.07	64342	11.62
71 - 80	44	2.89	9076	1.64
81 - 90	7	0.46	572	0.10
91 - 99	0	0.00	0	0.00
100	3	0.20	13	0.00
Total	1525	100.00	553486	100.00

District Scheduled castes Literacy rate:

48.55

Table 25 presents the distribution of 1,525 villages by literacy rate range for Scheduled Castes population at the 2011 census. In majority of inhabited villages (444 villages), which form 34.21 per cent of total rural Scheduled Castes population the literacy range is 51-60 percentage. In the district there are 1,525 inhabited villages having Scheduled Castes population with 48.55 per cent of literacy rate.

TABLE 26 : NUMBER AND PERCENTAGE OF SCHEDULED CASTES LITERATES AND ILLITERATES BY SEX IN TOWNS, 2011

Serial number	Name and urban status of Town	Number of literates and illiterates						Percentage of literates			Gap in male/female literacy rate
		Number of literates			Number of illiterates			Persons	Males	Females	
		Persons	Males	Females	Persons	Males	Females				
1	2	3	4	5	6	7	8	9	10	11	12
1	800830-Gawan (NP)	764	486	278	893	392	501	54.18	64.29	42.51	21.78
2	800831-Babrala (NP)	1217	756	461	1604	708	896	51.52	61.56	40.65	20.91
3	800832-Gunnaur (NP)	1266	795	471	1858	824	1034	48.77	58.89	37.8	21.09
4	800833-Islamnagar (NP)	1047	630	417	1644	780	864	47.25	53.57	40.1	13.47
5	800834-Faizganj (NP)	830	532	298	1263	591	672	50.03	59.51	38.95	20.56
6	800835-Mundiya (NP)	621	397	224	1245	612	633	41.76	49.62	32.61	17.01
7	800836-Bisauli (NPP)	1494	923	571	2537	1171	1366	45.12	53.63	35.91	17.72
8	800837-Saidpur (NP)	183	108	75	317	161	156	43.36	48.43	37.69	10.74
9	800838-Wazirganj (NP)	1322	845	477	2291	1062	1229	44.84	54.38	34.22	20.16
10	800839-Rudayan (NP)	1154	826	328	1952	786	1166	44.47	61.05	26.41	34.64

Table 26 Contd....

11	800840-Bilsi (NPP)	2095	1302	793	3020	1452	1568	49.06	57.13	39.83	17.3
12	800841-Sahaswan (NPP)	830	511	319	2202	1083	1119	33.69	39.52	27.24	12.28
13	800842-Kachhla (NP)	544	367	177	998	453	545	44.12	56.03	30.62	25.41
14	800843-Ujhani (NPP)	2988	1850	1138	4051	1846	2205	50.3	58.82	40.72	18.1
15	800844-Budaun (NPP)	8319	4710	3609	5729	2584	3145	68.42	74.63	61.71	12.92
16	800845-Kunwargaon (NP)	925	604	321	1506	673	833	47.93	58.24	35.95	22.29
17	800846-Gulariya (NP)	245	152	93	353	173	180	50.52	57.79	41.89	15.9
18	800847-Sakhanu (NP)	559	378	181	883	440	443	47.01	56.08	35.15	20.93
19	800848-Kakrala (NPP)	427	271	156	578	249	329	49.59	59.17	38.71	20.46
20	800849-Allapur (NP)	1153	732	421	1360	586	774	56.71	68.16	43.9	24.26
21	800850-Dataganj (NP)	746	436	310	868	419	449	56.13	62.29	49.28	13.01
22	800851-Usawan (NP)	1026	643	383	1269	548	721	55.55	65.88	43.97	21.91
23	800852-Usehat (NP)	328	228	100	536	241	295	46.52	59.53	31.06	28.47
District: Budaun (149)		30083	18482	11601	38957	17834	21123	52.36	60.99	42.73	18.26

Table 26 brings out the number and percentage of scheduled castes literates and illiterates by sex in urban agglomerations/towns population at the 2011 census. The number of illiterates is far more than that of literates in the district (urban) and towns. The percentage of literates is least (33.69 per cent) in Sahaswan among 23 towns but the gap in male/ female literacy rate is highest 34.64 percentage points in case of Rudayan town. The males in all the 23 towns enjoy higher literacy rate than females. The gap in male/female literacy rate is least (10.74) in case of Saidpur while female literacy rate is highest (61.71 percent) in Budaun NPP. District Budaun (urban) accounts for 52.36 percent literates, males 60.99 and females 42.73 per cent, thus the gap being 18.26 percentage points.

TABLE 27: NUMBER AND PERCENTAGE OF SCHEDULED TRIBES LITERATES AND ILLITERATES BY SEX IN C. D. BLOCKS, 2011

Serial number	Name of C. D. block	Number of literates and illiterates						Percentage of literates			Gap in male/female literacy rate
		Number of literates			Number of illiterates			Persons	Males	Females	
		Persons	Males	Females	Persons	Males	Females				
1	2	3	4	5	6	7	8	9	10	11	12
1	0171-Gunnaur	1	0	1	1	0	1	100	0	100	-100
2	0181-Jagat	4	2	2	0	0	0	100	100	100	0
3	0185-Dataganj	0	0	0	1	0	1	0	0	0	0
Total		5	2	3	2	0	2	83.33	100	75	25

The table 27 brings out the number and percentage of Scheduled Tribes literates and illiterates by sex in CD Blocks at the 2011 census. The literacy rate of the Scheduled Tribes population at 83.33 percent. However, the gap in male and female literacy rates at 25.0 percentage points is higher than what it is in case of the Scheduled Castes community (22.23 per cent). The literacy rate is highest in Gunnaur and Jagat C.D. Block (100 percent) and lowest in Dataganj C.D. Block (0 percent). The gap in male/female literacy rate is zero in Jagat and Dataganj C.D. Blocks while it is negative (-100) in Gunnaur C.D. Block.

TABLE 28 : DISTRIBUTION OF VILLAGES BY LITERACY RATE RANGE FOR SCHEDULED TRIBES POPULATION, 2011

Range of literacy rate for villages	Number of inhabited villages	Percentage distribution of villages	Scheduled Tribes Population	Percentage distribution of population
1	2	3	4	5
0	2	50.00	2	28.57
1 - 10	0	0.00	0	0.00
11 - 20	0	0.00	0	0.00
21 - 30	0	0.00	0	0.00
31 - 40	0	0.00	0	0.00
41 - 50	0	0.00	0	0.00
51 - 60	0	0.00	0	0.00
61 - 70	0	0.00	0	0.00
71 - 80	0	0.00	0	0.00
81 - 90	0	0.00	0	0.00
91 - 99	0	0.00	0	0.00
100	2	50.00	5	71.43
District: Budaun(149)	4	100.00	7	100.00

Literacy rate for District:

83.33

Table 28 gives the distribution of villages by literacy rate range for the Scheduled Tribes population at the 2011 census. In the district the Scheduled Tribes population is found in 4 villages out of which in 2 villages the literacy rate is 100 per cent. However, the maximum (5) of the Scheduled Tribes population (71.43 per cent) is found in two villages with literacy rate 100.

TABLE 29 : NUMBER AND PERCENTAGE OF SCHEDULED TRIBES LITERATES AND ILLITERATES BY SEX IN TOWNS, 2011

Serial number	Name and urban status of Town	Number of literates and illiterates						Percentage of literates			Gap in male/female literacy rate
		Number of literates			Number of illiterates			Persons	Males	Females	
		Persons	Males	Females	Persons	Males	Females				
1	2	3	4	5	6	7	8	9	10	11	12
1	800832-Gunnaur (NP)	3	1	2	0	0	0	100	100	100	0
2	800841-Sahaswan (NPP)	8	5	3	1	0	1	100	100	100	0
3	800843-Ujhani (NPP)	7	3	4	1	0	1	87.5	100	80	20
4	800844-Budaun (NPP)	13	6	7	4	3	1	100	100	100	0
5	800846-Gulariya (NP)	5	4	1	3	3	0	62.5	57.14	100	-42.86
6	800850-Dataganj (NP)	5	3	2	1	0	1	83.33	100	66.67	33.33
District (Urban): Budaun(149)		41	22	19	10	6	4	89.13	88	90.48	-2.48

Table 29 gives number and percentage of Scheduled Tribes literates and illiterates by sex in urban agglomerations/towns population at the 2011 census. There is small Scheduled Tribes population in the towns of the district. Scheduled Tribes population found in 6 towns of Distt. Badaun. The Highest literacy rate (100 percent) is found in two towns Gunnaur and Sahaswan. The gap in Male/Female Literacy rate is at -42.86 percent in Gularia (NP).

TABLE 30: NUMBER AND PERCENTAGE OF MAIN WORKERS, MARGINAL WORKERS, AND NON-WORKERS BY SEX IN TAHSILS, 2011

Serial number	Name of Tahsil	Persons / Males / Females	Total population	Main workers		Marginal workers		Total workers (Main and marginal workers)		Non workers	
				Number	Percentage	Number	Percentage	Number	Percentage	Number	Percentage
1	2	3	4	5	6	7	8	9	10	11	12
1	00778-Gunnaur	Persons	554275	141790	25.58	41698	7.52	183488	33.10	370787	66.90
		Males	297404	123996	41.69	18013	6.06	142009	47.75	155395	52.25
		Females	256871	17794	6.93	23685	9.22	41479	16.15	215392	83.85
2	00779-Bisauli	Persons	642762	152330	23.70	43627	6.79	195957	30.49	446805	69.51
		Males	341488	137382	40.23	27834	8.15	165216	48.38	176272	51.62
		Females	301274	14948	4.96	15793	5.24	30741	10.20	270533	89.80
3	00780-Bilsi	Persons	404198	98967	24.48	28056	6.94	127023	31.43	277175	68.57
		Males	215178	88306	41.04	16829	7.82	105135	48.86	110043	51.14
		Females	189020	10661	5.64	11227	5.94	21888	11.58	167132	88.42
4	00781-Sahaswan	Persons	389829	91423	23.45	27514	7.06	118937	30.51	270892	69.49
		Males	207969	80805	38.85	16319	7.85	97124	46.70	110845	53.30
		Females	181860	10618	5.84	11195	6.16	21813	11.99	160047	88.01
5	00782-Budaun	Persons	1002911	235173	23.45	53361	5.32	288534	28.77	714377	71.23
		Males	534528	218291	40.84	38359	7.18	256650	48.01	277878	51.99
		Females	468383	16882	3.60	15002	3.20	31884	6.81	436499	93.19
6	00783-Dataganj	Persons	687921	156080	22.69	37324	5.43	193404	28.11	494517	71.89
		Males	371192	146290	39.41	27192	7.33	173482	46.74	197710	53.26
		Females	316729	9790	3.09	10132	3.20	19922	6.29	296807	93.71
District: Budaun (149)		Persons	3681896	875763	23.79	231580	6.29	1107343	30.08	2574553	69.92
		Males	1967759	795070	40.40	144546	7.35	939616	47.75	1028143	52.25
		Females	1714137	80693	4.71	87034	5.08	167727	9.78	1546410	90.22

Table 30 gives the number and percentage of main workers, marginal workers and non-workers by sex at tahsil level in the district as per 2011 Census. The proportion of the total workers works out of 30.08 per cent of the total population in the district. The total workers are comprised of 23.79 per cent of main workers and 6.29 per cent of marginal workers and the remaining 69.92 per cent are nonworkers.

Among the main workers, male participation rate in the district is 40.4 per cent and 4.71 per cent of female. Male and female marginal workers account for 7.35 and 5.08 per cent respectively. The percentage of female marginal workers is lower than that of males. Total workers (main and marginal workers) among tahsils varies from 28.11 per cent in Dataganj tahsil to 33.1 per cent in Gunnaur.

TABLE 31: NUMBER AND PERCENTAGE OF MAIN WORKERS, MARGINAL WORKERS, AND NON-WORKERS BY SEX IN C. D. BLOCKS, 2011

Serial number	Name of C.D. block	Persons / Males / Females	Total Population	Main workers		Marginal workers		Total workers (Main and marginal workers)		Non workers	
				Number	Percentage	Number	Percentage	Number	Percentage	Number	Percentage
1	2	3	4	5	6	7	8	9	10	11	12
1	0170-Rajpura	Persons	186453	48245	25.88	10413	5.58	58658	31.46	127795	68.54
		Males	99551	42418	42.61	4287	4.31	46705	46.92	52846	53.08
		Females	86902	5827	6.71	6126	7.05	11953	13.75	74949	86.25
2	0171-Gunnaur	Persons	164853	41151	24.96	14140	8.58	55291	33.54	109562	66.46
		Males	87988	35997	40.91	5946	6.76	41943	47.67	46045	52.33
		Females	76865	5154	6.71	8194	10.66	13348	17.37	63517	82.63
3	0172-Janawai	Persons	151628	41423	27.32	13748	9.07	55171	36.39	96457	63.61
		Males	83045	35483	42.73	5126	6.17	40609	48.90	42436	51.10
		Females	68583	5940	8.66	8622	12.57	14562	21.23	54021	78.77
4	0173-Asafpur	Persons	173601	41944	24.16	14159	8.16	56103	32.32	117498	67.68
		Males	92682	37485	40.44	8408	9.07	45893	49.52	46789	50.48
		Females	80919	4459	5.51	5751	7.11	10210	12.62	70709	87.38
5	0174-Islamnagar	Persons	137302	34852	25.38	6489	4.73	41341	30.11	95961	69.89
		Males	72973	30550	41.86	4420	6.06	34970	47.92	38003	52.08
		Females	64329	4302	6.69	2069	3.22	6371	9.90	57958	90.10
6	0175-Bisauli	Persons	168291	41526	24.68	10684	6.35	52210	31.02	116081	68.98
		Males	89893	37395	41.60	6326	7.04	43721	48.64	46172	51.36
		Females	78398	4131	5.27	4358	5.56	8489	10.83	69909	89.17
7	0176-Wazirganj	Persons	144658	34762	24.03	9736	6.73	44498	30.76	100160	69.24
		Males	77116	31099	40.33	5852	7.59	36951	47.92	40165	52.08
		Females	67542	3663	5.42	3884	5.75	7547	11.17	59995	88.83
8	0177-Sahaswan	Persons	211087	48892	23.16	17944	8.50	66836	31.66	144251	68.34
		Males	113625	43856	38.60	9928	8.74	53784	47.33	59841	52.67
		Females	97462	5036	5.17	8016	8.22	13052	13.39	84410	86.61
9	0178-Ambiapur	Persons	185007	44409	24.00	12397	6.70	56806	30.70	128201	69.30
		Males	98605	40624	41.20	7792	7.90	48416	49.10	50189	50.90
		Females	86402	3785	4.38	4605	5.33	8390	9.71	78012	90.29
10	0179-Dahgavan	Persons	196506	47608	24.23	14907	7.59	62515	31.81	133991	68.19
		Males	104857	40853	38.96	8656	8.26	49509	47.22	55348	52.78
		Females	91649	6755	7.37	6251	6.82	13006	14.19	78643	85.81
11	0180-Salarpur	Persons	168197	39978	23.77	9681	5.76	49659	29.52	118538	70.48
		Males	90637	37276	41.13	6516	7.19	43792	48.32	46845	51.68
		Females	77560	2702	3.48	3165	4.08	5867	7.56	71693	92.44
12	0181-Jagat	Persons	204818	47727	23.30	11129	5.43	58856	28.74	145962	71.26
		Males	109446	44405	40.57	7800	7.13	52205	47.70	57241	52.30
		Females	95372	3322	3.48	3329	3.49	6651	6.97	88721	93.03
13	0182-Ujhani	Persons	208304	47791	22.94	13018	6.25	60809	29.19	147495	70.81
		Males	111500	44409	39.83	9722	8.72	54131	48.55	57369	51.45
		Females	96804	3382	3.49	3296	3.40	6678	6.90	90126	93.10
14	0183-Qadar Chowk	Persons	166578	36985	22.20	9815	5.89	46800	28.09	119778	71.91
		Males	89303	35000	39.19	6622	7.42	41622	46.61	47681	53.39
		Females	77275	1985	2.57	3193	4.13	5178	6.70	72097	93.30

Table 31 Contd.,.....

Table 31 Contd....

15	0184-Samrer	Persons	135724	33427	24.63	6232	4.59	39659	29.22	96065	70.78
		Males	73829	31531	42.71	4410	5.97	35941	48.68	37888	51.32
		Females	61895	1896	3.06	1822	2.94	3718	6.01	58177	93.99
16	0185-Dataganj	Persons	140164	31423	22.42	7841	5.59	39264	28.01	100900	71.99
		Males	76207	29155	38.26	6200	8.14	35355	46.39	40852	53.61
		Females	63957	2268	3.55	1641	2.57	3909	6.11	60048	93.89
17	0186-Mion	Persons	157657	35976	22.82	7649	4.85	43625	27.67	114032	72.33
		Males	84983	34193	40.24	5270	6.20	39463	46.44	45520	53.56
		Females	72674	1783	2.45	2379	3.27	4162	5.73	68512	94.27
18	0187-USawan	Persons	136473	30718	22.51	8733	6.40	39451	28.91	97022	71.09
		Males	74136	28878	38.95	5793	7.81	34671	46.77	39465	53.23
		Females	62337	1840	2.95	2940	4.72	4780	7.67	57557	92.33
Total		Persons	3037301	728837	24.00	198715	6.54	927552	30.54	2109749	69.46
		Males	1630376	660607	40.52	119074	7.30	779681	47.82	850695	52.18
		Females	1406925	68230	4.85	79641	5.66	147871	10.51	1259054	89.49

Table 31 shows C.D. block-wise number and percentage of main workers, marginal workers and non-workers for rural population of the district. Of the 3,037,301 total rural population of the district, 24.00 per cent have been categorised as main workers and the marginal workers constitute 6.54 per cent and the remaining 69.46 per cent fall in the category of nonworkers. The sex-wise break up at the district level shows that 40.52 per cent males and 4.85 per cent females are in the category of main workers. Male and female marginal workers account for 7.30 and 5.66 per cent respectively. Similar trend is visible at C.D. block level. The percentage of total rural workers of the district comes to 30.54 per cent. At the C.D. block level, Janawai has highest proportion of total workers forming 36.39 per cent of the total population. It is closely followed by gunnaur (33.54 per cent), Asafpur (32.32 per cent), Rajpura (31.46 per cent), Sahaswan (31.66 per cent), Bisauli (31.02 per cent) and Wazirganj (30.76 per cent). The lowest percentage of 27.67 per cent is recorded in Mion C.D. block.

TABLE 32: NUMBER AND PERCENTAGE OF MAIN WORKERS, MARGINAL WORKERS, AND NON-WORKERS BY SEX IN URBAN AGGLOMERATIONS / TOWNS, 2011

Serial number	Name and urban status of UA^ / Town +*	Persons / Males / Females	Total Population	Main workers		Marginal workers		Total workers (Main and marginal workers)		Non workers	
				Number	Percentage	Number	Percentage	Number	Percentage	Number	Percentage
1	2	3	4	5	6	7	8	9	10	11	12
1	800830-Gawan (NP)	Persons	9568	2251	23.53	359	3.75	2610	27.28	6958	72.72
		Males	5029	2128	42.31	307	6.10	2435	48.42	2594	51.58
		Females	4539	123	2.71	52	1.15	175	3.86	4364	96.14
2	800831-Babrala (NP)	Persons	18108	4050	22.37	1004	5.54	5054	27.91	13054	72.09
		Males	9430	3652	38.73	829	8.79	4481	47.52	4949	52.48
		Females	8678	398	4.59	175	2.02	573	6.60	8105	93.40
3	800832-Gunnaur (NP)	Persons	23665	4670	19.73	2034	8.59	6704	28.33	16961	71.67
		Males	12361	4318	34.93	1518	12.28	5836	47.21	6525	52.79
		Females	11304	352	3.11	516	4.56	868	7.68	10436	92.32
4	800833-Islamnagar (NP)	Persons	31022	7602	24.51	963	3.10	8565	27.61	22457	72.39
		Males	16050	7167	44.65	734	4.57	7901	49.23	8149	50.77
		Females	14972	435	2.91	229	1.53	664	4.43	14308	95.57
5	800834-Faizganj (NP)	Persons	12334	1812	14.69	1460	11.84	3272	26.53	9062	73.47
		Males	6526	1679	25.73	1248	19.12	2927	44.85	3599	55.15
		Females	5808	133	2.29	212	3.65	345	5.94	5463	94.06
6	800835-Mundiya (NP)	Persons	6384	1623	25.42	818	12.81	2441	38.24	3943	61.76
		Males	3349	1395	41.65	394	11.76	1789	53.42	1560	46.58
		Females	3035	228	7.51	424	13.97	652	21.48	2383	78.52

7	800836-Bisauli (NPP)	Persons	32780	6686	20.40	2681	8.18	9367	28.58	23413	71.42
		Males	16990	5961	35.09	2017	11.87	7978	46.96	9012	53.04
		Females	15790	725	4.59	664	4.21	1389	8.80	14401	91.20
8	800837-Saidpur (NP)	Persons	15545	3512	22.59	737	4.74	4249	27.33	11296	72.67
		Males	8037	3228	40.16	602	7.49	3830	47.65	4207	52.35
		Females	7508	284	3.78	135	1.80	419	5.58	7089	94.42
9	800838-Wazirganj (NP)	Persons	21844	4867	22.28	927	4.24	5794	26.52	16050	73.48
		Males	11582	4513	38.97	723	6.24	5236	45.21	6346	54.79
		Females	10262	354	3.45	204	1.99	558	5.44	9704	94.56
10	800839-Rudayan (NP)	Persons	7620	1514	19.87	698	9.16	2212	29.03	5408	70.97
		Males	3974	1295	32.59	561	14.12	1856	46.70	2118	53.30
		Females	3646	219	6.01	137	3.76	356	9.76	3290	90.24
11	800840-Bilsa (NPP)	Persons	26604	5997	22.54	1719	6.46	7716	29.00	18888	71.00
		Males	13909	5470	39.33	1376	9.89	6846	49.22	7063	50.78
		Females	12695	527	4.15	343	2.70	870	6.85	11825	93.15
12	800841-Sahaswan (NPP)	Persons	66204	15114	22.83	2878	4.35	17992	27.18	48212	72.82
		Males	34467	13923	40.40	1945	5.64	15868	46.04	18599	53.96
		Females	31737	1191	3.75	933	2.94	2124	6.69	29613	93.31
13	800842-Kachhla (NP)	Persons	9471	2034	21.48	668	7.05	2702	28.53	6769	71.47
		Males	5148	1929	37.47	468	9.09	2397	46.56	2751	53.44
		Females	4323	105	2.43	200	4.63	305	7.06	4018	92.94
14	800843-Ujhani (NPP)	Persons	62039	12918	20.82	4097	6.60	17015	27.43	45024	72.57
		Males	32439	11931	36.78	3331	10.27	15262	47.05	17177	52.95
		Females	29600	987	3.33	766	2.59	1753	5.92	27847	94.08
15	800844-Budaun (NPP)	Persons	159285	41896	26.30	3882	2.44	45778	28.74	113507	71.26
		Males	83176	37958	45.64	3174	3.82	41132	49.45	42044	50.55
		Females	76109	3938	5.17	708	0.93	4646	6.10	71463	93.90
16	800845-Kunwargaon (NP)	Persons	8053	2214	27.49	377	4.68	2591	32.17	5462	67.83
		Males	4320	1993	46.13	151	3.50	2144	49.63	2176	50.37
		Females	3733	221	5.92	226	6.05	447	11.97	3286	88.03
17	800846-Gulariya (NP)	Persons	5539	1474	26.61	91	1.64	1565	28.25	3974	71.75
		Males	2927	1403	47.93	75	2.56	1478	50.50	1449	49.50
		Females	2612	71	2.72	16	0.61	87	3.33	2525	96.67
18	800847-Sakhanu (NP)	Persons	10627	2156	20.29	603	5.67	2759	25.96	7868	74.04
		Males	5632	1987	35.28	500	8.88	2487	44.16	3145	55.84
		Females	4995	169	3.38	103	2.06	272	5.45	4723	94.55
19	800848-Kakrala (NPP)	Persons	37986	7357	19.37	2021	5.32	9378	24.69	28608	75.31
		Males	20023	6953	34.73	1866	9.32	8819	44.04	11204	55.96
		Females	17963	404	2.25	155	0.86	559	3.11	17404	96.89
20	800849-Allapur (NP)	Persons	23985	5779	24.09	523	2.18	6302	26.27	17683	73.73
		Males	12572	5421	43.12	438	3.48	5859	46.60	6713	53.40
		Females	11413	358	3.14	85	0.74	443	3.88	10970	96.12
21	800850-Dataganj (NP)	Persons	26244	5022	19.14	2414	9.20	7436	28.33	18808	71.67
		Males	13682	4662	34.07	1745	12.75	6407	46.83	7275	53.17
		Females	12562	360	2.87	669	5.33	1029	8.19	11533	91.81

Table 32 Contd....

22	800851-Usawan (NP)	Persons	13327	2824	21.19	653	4.90	3477	26.09	9850	73.91
		Males	7082	2542	35.89	600	8.47	3142	44.37	3940	55.63
		Females	6245	282	4.52	53	0.85	335	5.36	5910	94.64
23	800852-Usehat (NP)	Persons	16361	3554	21.72	1258	7.69	4812	29.41	11549	70.59
		Males	8678	2955	34.05	870	10.03	3825	44.08	4853	55.92
		Females	7683	599	7.80	388	5.05	987	12.85	6696	87.15
District(Urban): Budaun(149)		Persons	644595	146926	22.79	32865	5.10	179791	27.89	464804	72.11
		Males	337383	134463	39.85	25472	7.55	159935	47.40	177448	52.60
		Females	307212	12463	4.06	7393	2.41	19856	6.46	287356	93.54

The table 32 indicates that as against 22.79 per cent of main workers in the urban areas of the district, such workers are 27.49 per cent in Kunwargaon town. Similarly the extent of marginal worker is highest 12.81 per cent in Mundiya town and lowest 1.64 percent in Gulariya (NP)

TABLE 33: DISTRIBUTION OF WORKERS BY SEX IN FOUR CATEGORIES

Serial number	Name of Tahsil	Persons / Males / Females	Total Population	Total number of workers (Main + Marginal)	Category of workers			
					Cultivators	Agricultural Labourers	Household Industry workers	Other workers
1	2	3	4	5	6	7	8	9
1	00778-Gunnaur	Persons	554275	183488	117157	27394	8443	30494
		Males	297404	142009	99308	20242	3786	18673
		Females	256871	41479	17849	7152	4657	11821
2	00779-Bisauli	Persons	642762	195957	98085	51131	6803	39938
		Males	341488	165216	87579	44059	3365	30213
		Females	301274	30741	10506	7072	3438	9725
3	00780-Bilsi	Persons	404198	127023	68000	32751	6009	20263
		Males	215178	105135	61631	27250	1975	14279
		Females	189020	21888	6369	5501	4034	5984
4	00781-Sahaswan	Persons	389829	118937	64356	27279	5400	21902
		Males	207969	97124	55941	21388	2410	17385
		Females	181860	21813	8415	5891	2990	4517
5	00782-Budaun	Persons	1002911	288534	122008	69403	8646	88477
		Males	534528	256650	113085	62921	5040	75604
		Females	468383	31884	8923	6482	3606	12873
					27.99	20.33	11.31	40.37

Table 33 Contd....

6	00783-Dataganj	Persons	687921	193404	106297	50800	4821	31486
					54.96	26.27	2.49	16.28
		Males	371192	173482	99159	46301	2983	25039
					57.16	26.69	1.72	14.43
		Females	316729	19922	7138	4499	1838	6447
					35.83	22.58	9.23	32.36
District: Budaun (149)		Persons	3681896	1107343	575903	258758	40122	232560
					52.01	23.37	3.62	21.00
		Males	1967759	939616	516703	222161	19559	181193
					54.99	23.64	2.08	19.28
		Females	1714137	167727	59200	36597	20563	51367
					35.30	21.82	12.26	30.63

Note: Percent of Worker to total worker are given in brackets

It can be seen from table 33 that the economy of the district is primarily agricultural as supported by the fact that cultivators constitute 52.01 per cent of the total workers (main + marginal) and remaining 47.99 per cent of total workers are engaged as agricultural labourers (23.37 per cent), Household industry workers (3.62 per cent) and other workers (21.00 per cent) in this district. The distribution of workers by four categories of economic activity at tahsil shows very high dependence of population on agriculture sector absorbing large number of workers. The proportion of cultivators varies between 42.29 per cent in Budaun tahsil and 63.85 per cent in Gunnaur tahsil. These variations within the district may be due to cropping and land holding patterns. The percentage of female cultivators is 35.30 per cent which is very low as compared to 54.99 per cent male cultivators in the district. The percentage of household industry workers (3.62 per cent) is very low in the district as stated above. The workers in other activities occupy the second position (21 per cent) next to agriculture in the district as well as in each tahsil. The highest proportion of 30.66 per cent of other workers is recorded in Budaun tahsil while the lowest proportion of 15.95 per cent is found in Bilsa tahsil.

TABLE 34 : DISTRIBUTION OF WORKERS BY SEX IN FOUR CATEGORIES OF ECONOMIC ACTIVITY IN C.D. BLOCKS, 2011

Serial number	Name of C. D. block	Persons / Males / Females	Total population	Total number of workers (Main + Marginal)	Category of workers			
					Cultivators	Agricultural Labourers	Household Industry workers	Other workers
1	2	3	4	5	6	7	8	9
1	0170-Rajpura	Persons	186453	58658	40457	7907	1884	8410
					68.97	13.48	3.21	14.34
		Males	99551	46705	35788	5760	816	4341
					76.63	12.33	1.75	9.29
		Females	86902	11953	4669	2147	1068	4069
					39.06	17.96	8.93	34.04
2	0171-Gunnaur	Persons	164853	55291	36338	8265	2305	8383
					65.72	14.95	4.17	15.16
		Males	87988	41943	30343	6523	780	4297
					72.34	15.55	1.86	10.24
		Females	76865	13348	5995	1742	1525	4086
					44.91	13.05	11.42	30.61
3	0172-Janawai	Persons	151628	55171	37989	8119	3203	5860
					68.86	14.72	5.81	10.62
		Males	83045	40609	30935	5274	1308	3092
					76.18	12.99	3.22	7.61
		Females	68583	14562	7054	2845	1895	2768
					48.44	19.54	13.01	19.01

Table 34 Contd...

4	0173-Asafpur	Persons	173601	56103	30574	15087	2042	8400
					54.50	26.89	3.64	14.97
		Males	92682	45893	27044	12773	999	5077
					58.93	27.83	2.18	11.06
		Females	80919	10210	3530	2314	1043	3323
					34.57	22.66	10.22	32.55
5	0174-Islamnagar	Persons	137302	41341	24404	11184	1062	4691
					59.03	27.05	2.57	11.35
		Males	72973	34970	21841	9561	329	3239
					62.46	27.34	0.94	9.26
		Females	64329	6371	2563	1623	733	1452
					40.23	25.47	11.51	22.79
6	0175-Bisauli	Persons	168291	52210	33200	12165	1699	5146
					63.59	23.30	3.25	9.86
		Males	89893	43721	29493	9913	654	3661
					67.46	22.67	1.50	8.37
		Females	78398	8489	3707	2252	1045	1485
					43.67	26.53	12.31	17.49
7	0176-Wazirganj	Persons	144658	44498	23766	12030	1701	7001
					53.41	27.03	3.82	15.73
		Males	77116	36951	21104	10468	717	4662
					57.11	28.33	1.94	12.62
		Females	67542	7547	2662	1562	984	2339
					35.27	20.70	13.04	30.99
8	0177-Sahaswan	Persons	211087	66836	39196	17871	2272	7497
					58.65	26.74	3.40	11.22
		Males	113625	53784	35014	13462	805	4503
					65.10	25.03	1.50	8.37
		Females	97462	13052	4182	4409	1467	2994
					32.04	33.78	11.24	22.94
9	0178-Ambiapur	Persons	185007	56806	32579	15330	2836	6061
					57.35	26.99	4.99	10.67
		Males	98605	48416	30149	13293	829	4145
					62.27	27.46	1.71	8.56
		Females	86402	8390	2430	2037	2007	1916
					28.96	24.28	23.92	22.84
10	0179-Dahgavan	Persons	196506	62515	38593	13969	2996	6957
					61.73	22.35	4.79	11.13
		Males	104857	49509	32811	10878	1430	4390
					66.27	21.97	2.89	8.87
		Females	91649	13006	5782	3091	1566	2567
					44.46	23.77	12.04	19.74
11	0180-Salarpur	Persons	168197	49659	28795	12784	1975	6105
					57.99	25.74	3.98	12.29
		Males	90637	43792	27068	11701	817	4206
					61.81	26.72	1.87	9.60
		Females	77560	5867	1727	1083	1158	1899
					29.44	18.46	19.74	32.37

Table 34 Contd...

12	0181-Jagat	Persons	204818	58856	28215	19412	1481	9748
					47.94	32.98	2.52	16.56
		Males	109446	52205	26162	17430	864	7749
				50.11	33.39	1.66	14.84	
		Females	95372	6651	2053	1982	617	1999
					30.87	29.80	9.28	30.06
13	0182-Ujhani	Persons	208304	60809	30446	18410	1856	10097
					50.07	30.28	3.05	16.60
		Males	111500	54131	28079	16725	991	8336
				51.87	30.90	1.83	15.40	
		Females	96804	6678	2367	1685	865	1761
					35.44	25.23	12.95	26.37
14	0183-Qadar Chowk	Persons	166578	46800	29381	11714	1186	4519
					62.78	25.03	2.53	9.66
		Males	89303	41622	26980	10543	694	3405
				64.82	25.33	1.67	8.18	
		Females	77275	5178	2401	1171	492	1114
					46.37	22.61	9.50	21.51
15	0184-Samrer	Persons	135724	39659	25500	9849	863	3447
					64.30	24.83	2.18	8.69
		Males	73829	35941	23871	8986	524	2560
				66.42	25.00	1.46	7.12	
		Females	61895	3718	1629	863	339	887
					43.81	23.21	9.12	23.86
16	0185-Dataganj	Persons	140164	39264	22042	11366	1121	4735
					56.14	28.95	2.86	12.06
		Males	76207	35355	20659	10454	764	3478
				58.43	29.57	2.16	9.84	
		Females	63957	3909	1383	912	357	1257
					35.38	23.33	9.13	32.16
17	0186-Mion	Persons	157657	43625	26587	11041	833	5164
					60.94	25.31	1.91	11.84
		Males	84983	39463	25026	9876	522	4039
				63.42	25.03	1.32	10.23	
		Females	72674	4162	1561	1165	311	1125
					37.51	27.99	7.47	27.03
18	0187-Usawan	Persons	136473	39451	26544	8667	836	3404
					67.28	21.97	2.12	8.63
		Males	74136	34671	24220	7637	436	2378
				69.86	22.03	1.26	6.86	
		Females	62337	4780	2324	1030	400	1026
					48.62	21.55	8.37	21.46
Total		Persons	3037301	927552	554606	225170	32151	115625
					59.79	24.28	3.47	12.47
		Males	1630376	779681	496587	191257	14279	77558
					63.69	24.53	1.83	9.95
		Females	1406925	147871	58019	33913	17872	38067
					39.24	22.93	12.09	25.74

Note: Percent of Worker to total worker are given in brackets

Table 34 presents C.D. block-wise distribution of workers by sex in four categories of economic activity. In the rural areas of the district total workers (main+marginal) constitute 30.54 per cent of total population. Among these workers, cultivators constitute 59.79 per cent, 24.28 per cent agricultural labourers, 3.47 per cent household industry workers and 12.47 per cent other workers. The agricultural sector plays a major role in providing employment to the working force of

rural population despite the fact that it is not commercially viable. Household industries also could not make much progress in rural areas as reflected in the data and these household industries employ only 3.47 per cent workers of the total working force. Therefore surplus working force has to depend on primary activities. Among cultivators, the percentage of females (39.24 per cent) is lower than that of males (63.69 per cent) in the rural areas of the district. The females play major role in rural economy of the district. The proportion of cultivators and other workers differ considerably from one C.D. block to other. The proportion of cultivators varies between 47.94 per cent in Jagat C.D. block and 68.97 per cent in Rajpura C.D. block. Similarly for other workers, the lowest proportion is 8.63 per cent in Usawan C.D. block while 16.60 per cent is the highest in Ujhani C.D. block. The percentage of agricultural labourers and household industry workers together is quite low i.e. only 27.75 per cent in the district. The percentage of agricultural labourers is highest in Jagat block (32.98) and is followed by Ujhani (30.28). In other C.D. blocks, this proportion is lower. Similarly, proportion of household industry workers varies in C.D. blocks between 1.91 per cent in Mion and 5.81 per cent in Janawai.

TABLE 35 : DISTRIBUTION OF WORKERS BY SEX IN FOUR CATEGORIES OF ECONOMIC ACTIVITY OF URBAN AGGLOMERATIONS/TOWNS,2011

Serial number	Name and urban status of UA / Town	Persons / Males / Females	Total population	Total number of workers (Main + Marginal)	Cultivators	Category of workers		
						Agricultural Labourers	Household Industry workers	Other workers
1	2	3	4	5	6	7	8	9
1	800830-Gawan (NP)	Persons	9568	2610	833	579	103	1095
		Males	5029	2435	31.92	22.18	3.95	41.95
		Females	4539	175	788	552	99	996
2	800831-Babrala (NP)	Persons	18108	5054	32.36	22.67	4.07	40.90
		Males	9430	4481	45	27	4	99
		Females	8678	573	25.71	15.43	2.29	56.57
3	800832-Gunnaur (NP)	Persons	23665	6704	651	765	347	3291
		Males	12361	5836	12.88	15.14	6.87	65.12
		Females	11304	868	623	697	304	2857
4	800833-Islamnagar (NP)	Persons	31022	8565	13.90	15.55	6.78	63.76
		Males	16050	7901	28	68	43	434
		Females	14972	664	4.89	11.87	7.50	75.74
5	800834-Faizganj (NP)	Persons	12334	3272	889	1759	601	3455
		Males	6526	2927	13.26	26.24	8.96	51.54
		Females	5808	345	14.24	24.61	8.21	52.95
6	800835-Mundiya (NP)	Persons	6384	2441	58	323	122	365
		Males	3349	1789	6.68	37.21	14.06	42.05
		Females	3035	652	12.15	22.05	3.53	62.27
7	800836-Bisauli (NPP)	Persons	32780	9367	12.57	22.83	2.65	61.95
		Males	16990	7978	48	85	93	438
		Females	15790	1389	7.23	12.80	14.01	65.96
		Persons			961	1557	64	690
		Males			29.37	47.59	1.96	21.09
		Females			902	1403	35	587
		Persons			30.82	47.93	1.20	20.05
		Males			59	154	29	103
		Females			17.10	44.64	8.41	29.86
		Persons			417	1305	71	648
		Males			17.08	53.46	2.91	26.55
		Females			372	911	41	465
		Persons			20.79	50.92	2.29	25.99
		Males			45	394	30	183
		Females			6.90	60.43	4.60	28.07
		Persons			529	1240	375	7223
		Males			5.65	13.24	4.00	77.11
		Females			508	1135	245	6090
		Persons			6.37	14.23	3.07	76.33
		Males			21	105	130	1133
		Females			1.51	7.56	9.36	81.57

Table 35 Contd.....

8	800837-Saidpur (NP)	Persons	15545	4249	1049	1286	188	1726
		Males	8037	3830	1017	1239	104	1470
		Females	7508	419	32	32.35	2.72	38.38
9	800838-Wazirganj (NP)	Persons	21844	5794	1034	1670	346	2744
		Males	11582	5236	995	1612	268	2361
		Females	10262	558	39	58	78	383
10	800839-Rudayan (NP)	Persons	7620	2212	798	666	41	707
		Males	3974	1856	716	603	23	514
		Females	3646	356	82	63	18	193
11	800840-Bilsi (NPP)	Persons	26604	7716	751	953	576	5436
		Males	13909	6846	719	860	419	4848
		Females	12695	870	32	93	157	588
12	800841-Sahaswan (NPP)	Persons	66204	17992	1549	2959	1641	11843
		Males	34467	15868	1473	2782	643	10970
		Females	31737	2124	76	177	998	873
13	800842-Kachhla (NP)	Persons	9471	2702	663	1097	268	674
		Males	5148	2397	619	1003	165	610
		Females	4323	305	44	94	103	64
14	800843-Ujhani (NPP)	Persons	62039	17015	907	2222	589	13297
		Males	32439	15262	840	2038	475	11909
		Females	29600	1753	67	184	114	1388
15	800844-Budaun (NPP)	Persons	159285	45778	1489	1467	1106	41716
		Males	83176	41132	1393	1369	888	37482
		Females	76109	4646	96	98	218	4234
16	800845-Kunwargaon (NP)	Persons	8053	2591	676	669	78	1168
		Males	4320	2144	565	590	70	919
		Females	3733	447	111	79	8	249
17	800846-Gulariya (NP)	Persons	5539	1565	828	467	28	242
		Males	2927	1478	804	445	24	205
		Females	2612	87	24	22	4	37
18	800847-Sakhanu (NP)	Persons	10627	2759	608	1161	79	911
		Males	5632	2487	575	1077	52	783
		Females	4995	272	33	84	27	128
19	800848-Kakrala (NPP)	Persons	37986	9378	2231	4433	113	2601
		Males	20023	8819	2154	4269	100	2296
		Females	17963	559	77	164	13	305

Table 35 Contd.....

20	800849-Allapur (NP)	Persons	23985	6302	1100	2133	217	2852
		Males	12572	5859	1064	2011	146	2638
		Females	11413	443	36	122	71	214
21	800850-Dataganj (NP)	Persons	26244	7436	653	1182	314	5287
		Males	13682	6407	618	1072	183	4534
		Females	12562	1029	35	110	131	753
22	800851-Usawan (NP)	Persons	13327	3477	851	724	124	1778
		Males	7082	3142	813	684	110	1535
		Females	6245	335	38	40	14	243
23	800852-Usehat (NP)	Persons	16361	4812	789	1405	400	2218
		Males	8678	3825	734	1312	198	1581
		Females	7683	987	55	93	202	637
District (Urban): Budaun(149)		Persons	644595	179791	21297	33588	7971	116935
		Males	337383	159935	20116	30904	5280	103635
		Females	307212	19856	1181	2684	2691	13300
					5.95	13.52	13.55	66.98

Table 35 presents distribution of workers by sex in four categories of economic activity in urban areas of the district Budaun. It can be observed from the table that the four categories of economic activity are cultivators, agricultural labourers, household industry workers and other workers. Figures in the table have been given for total number of workers including main and marginal workers. At the district level, urban areas recorded highest percentage of other workers (65.04) followed by agricultural labourers with 18.68 per cent (19.32 percent male and 13.52 per cent female). Cultivators form 11.85 per cent, males 12.58 per cent and females 5.95 per cent. If we observe each town, the table reveals that highest percentage of cultivators (52.91) is recorded in Gulariya. In the agricultural labourers category Budaun NPP recorded very low percentage (3.20). Household industry workers are very low 1.20 per cent in Kakrala, 1.79 per cent in Gulariya and 1.85 per cent in Rudayan. As the usual trend recorded in the urban areas, other workers are in high percentage (91.13 per cent in Budaun, 78.15 per cent in Ujhani and 77.11 per cent in Bisauli.

TABLE 36 : DISTRIBUTION OF VILLAGES ACCORDING TO AVAILABILITY OF DIFFERENT AMENITIES, 2011

Serial number	Name of C. D. block	Number of inhabited villages	Type of amenity available					Type of amenity available				
			Education	Medical	Improved drinking water*	Post Office #	Telephone	Transport communications \$	Banks	Agricultural Credit Societies	Approach by pucca road	Power supply
1	2	3	4	5	6	7	8	9	10	11	12	13
1	0170-Rajpura	102	92 (90.2)	4 (3.92)	102 (100)	23 (22.55)	71 (69.61)	96 (94.12)	18 (17.65)	18 (17.65)	97 (95.1)	102 (100)
2	0171-Gunnaur	92	89 (96.74)	75 (81.52)	92 (100)	25 (27.17)	70 (76.09)	87 (94.57)	24 (26.09)	21 (22.83)	85 (92.39)	91 (98.91)
3	0172-Janawai	113	99 (87.61)	41 (36.28)	113 (100)	21 (18.58)	94 (83.19)	108 (95.58)	22 (19.47)	12 (10.62)	105 (92.92)	113 (100)
4	0173-Asafpur	88	86 (97.73)	25 (28.41)	88 (100)	11 (12.5)	52 (59.09)	28 (31.82)	4 (4.55)	8 (9.09)	70 (79.55)	88 (100)
5	0174-Islamnagar	89	88 (98.88)	10 (11.24)	89 (100)	6 (6.74)	68 (76.4)	40 (44.94)	1 (1.12)	3 (3.37)	72 (80.9)	89 (100)
6	0175-Bisauli	93	89 (95.7)	28 (30.11)	93 (100)	15 (16.13)	54 (58.06)	28 (30.11)	2 (2.15)	7 (7.53)	72 (77.42)	93 (100)
7	0176-Wazirganj	70	66 (94.29)	14 (20)	70 (100)	15 (21.43)	55 (78.57)	22 (31.43)	2 (2.86)	2 (2.86)	35 (50)	70 (100)
8	0177-Sahaswan	158	141 (89.24)	87 (55.06)	158 (100)	22 (13.92)	73 (46.2)	39 (24.68)	5 (5.7)	7 (4.43)	132 (83.54)	158 (100)
9	0178-Ambiapur	89	84 (94.38)	27 (30.34)	89 (100)	19 (21.35)	69 (77.53)	25 (28.09)	4 (4.49)	5 (5.62)	68 (76.4)	89 (100)
10	0179-Dahgavan	124	107 (86.29)	76 (61.29)	124 (100)	18 (14.52)	83 (66.94)	104 (83.87)	7 (5.65)	13 (10.48)	119 (95.97)	122 (98.39)
11	0180-Salarpur	94	82 (87.23)	58 (61.7)	94 (100)	10 (10.64)	53 (56.38)	23 (24.47)	3 (3.19)	2 (2.13)	51 (54.26)	94 (100)
12	0181-Jagat	102	94 (92.16)	48 (47.06)	102 (100)	14 (13.73)	72 (70.59)	38 (37.25)	5 (4.9)	12 (11.76)	53 (51.96)	101 (99.02)
13	0182-Ujhani	106	84 (79.25)	103 (97.17)	106 (100)	19 (17.92)	85 (80.19)	80 (75.47)	5 (4.72)	4 (3.77)	92 (86.79)	105 (99.06)
14	0183-Qadar Chowk	71	45 (63.38)	27 (38.03)	71 (100)	19 (26.76)	68 (95.77)	56 (78.87)	3 (4.23)	7 (9.86)	68 (95.77)	71 (100)
15	0184-Samrer	98	60 (61.22)	77 (78.57)	98 (100)	6 (6.12)	37 (37.76)	19 (19.39)	0 (0)	6 (6.12)	17 (17.35)	95 (96.94)
16	0185-Dataganj	99	71 (71.72)	80 (80.81)	99 (100)	6 (6.06)	60 (60.61)	24 (24.24)	0 (0)	3 (3.03)	33 (33.33)	96 (96.97)
17	0186-Mion	115	92 (80)	88 (76.52)	115 (100)	14 (12.17)	61 (53.04)	25 (21.74)	1 (0.87)	6 (5.22)	56 (48.7)	114 (99.13)
18	0187-Usawan	82	66 (80.49)	2 (2.44)	82 (100)	7 (8.54)	38 (46.34)	18 (21.95)	1 (1.22)	7 (8.54)	51 (62.2)	82 (100)
Total			1535 (85.99)	870 (48.74)	1785 (100)	270 (15.13)	1163 (65.15)	860 (48.18)	111 (6.22)	143 (8.01)	1276 (71.48)	1773 (99.33)

Note:-

* Education includes all education facilities.

^ Medical includes all medical facilities.

Post office includes post office, telegraph office and Post and telegraph office.

\$ Transport communication includes bus service, rail facility and navigable waterways.

@ Bank includes Commercial Bank and Cooperative Bank.

** Telephone includes Telephone, PCO and Mobile.

Table 36 deals with the C.D. block-wise distribution of villages according to the availability of different amenities like education, medical, improved drinking water, post office, telephone, transport communications, banks, agricultural credit societies, approach by pucca road and power supply within the village. Out of 1785 inhabited villages in the district, 1535 villages or 85.99 per cent have been provided with the educational facilities of one type or the other. Similarly 870 villages in the district constituting 48.74 per cent have medical facilities of one type or the other. Improved drinking water facility is available in 1785 or 100.00 per cent villages. As regards, post office facility which includes facilities like telegraph office and post & telegraph, 270 villages constituting 15.13 per cent of villages have been provided with post office facility within the village. 1163 or 65.15 per cent villages have been provided with the telephone facility, 860 or 48.18 per cent with transport facility, 111 or 6.22 per cent villages with bank facility and 143 or 8.01 per cent with agricultural credit societies. Similarly there are 1276 or 71.48 per cent villages which have

been linked with the pucca road. Total 1,773 or 99.33 per cent of villages have been provided with electricity supply. Almost similar pattern of distribution of villages by availability of amenities in the villages at C.D. block level has been found with slight variation. Islamnagar C.D. block has the highest 98.88 per cent villages where educational facility is available and lowest 61.22 per cent is found in Samrer. Medical facility is highest in Ujhani (97.17 per cent) and lowest (2.44 per cent) in Usawan C.D. block. Improved drinking water is available to cent-per cent villages in all blocks. Telephone facility is highest in Qadar Chauk (95.77 per cent) while it is lowest 37.76 per cent in Samrer C.D. block. Transport and communications is less developed in Samrer where only 19.39 per cent villages are covered by this facility whereas 95.58 per cent villages of Janawai C.D. block are availing this facility. In the field of power supply, power supply facility are available cent-percent in 11 C.D. blocks and in remaining 7 C.D. blocks more than 95 percent villages are availing this facility.

(ix) Brief analysis of the Village Directory and Town Directory data : One of the major parts of the District Census Handbook is Village and Town Directories. These are non-census data incorporated showing educational, medical, drinking water, banking facilities, communication facilities and other such developmental indicators in the towns and villages. From this noncensus data certain inset tables have been generated and reproduced below showing major trends in the availability of above amenities.

TABLE 37 : NUMBER AND PERCENT OF RURAL POPULATION SERVED BY DIFFERENT AMENITIES, 2011

Serial number	Name of C. D. block	Total population of inhabited villages	Type of amenity available					Type of amenity available				
			Education	Medical	Improved drinking water*	Post Office #	Telephone	Transport communications \$	Banks	Agricultural Credit Societies	Approach by pucca road	Power supply
1	2	3	4	5	6	7	8	9	10	11	12	13
1	0170-Rajpura	186453	179466 (96.25)	14919 (8)	186453 (100)	61499 (32.98)	137557 (73.78)	179590 (96.32)	37746 (20.24)	39844 (21.37)	178495 (95.73)	186453 (100)
2	0171-Gunnaur	164853	163893 (99.42)	122408 (74.25)	164853 (100)	54945 (33.33)	139800 (84.8)	159058 (96.48)	40844 (24.78)	33831 (20.52)	158844 (96.35)	164782 (99.96)
3	0172-Janawai	151628	142340 (93.87)	65883 (43.45)	151628 (100)	52103 (34.36)	132612 (87.46)	147298 (97.14)	48715 (32.13)	25241 (16.65)	139367 (91.91)	151628 (100)
4	0173-Asafpur	173601	171856 (98.99)	64462 (37.13)	173601 (100)	54375 (31.32)	113735 (65.52)	71107 (40.96)	12310 (7.09)	35720 (20.58)	147183 (84.78)	173601 (100)
5	0174-Islamnagar	137302	136644 (99.52)	20753 (15.11)	137302 (100)	24254 (17.66)	111259 (81.03)	61971 (45.13)	4651 (3.39)	8856 (6.45)	109426 (79.7)	137302 (100)
6	0175-Bisauli	168291	166247 (98.79)	66818 (39.7)	168291 (100)	53584 (31.84)	105299 (62.57)	62538 (37.16)	7139 (4.24)	17267 (10.26)	138488 (82.29)	168291 (100)
7	0176-Wazirganj	144658	142814 (98.73)	55206 (38.16)	144658 (100)	64022 (44.26)	121779 (84.18)	64761 (44.77)	8398 (5.81)	6091 (4.21)	88284 (61.03)	144658 (100)
8	0177-Sahaswan	211087	202546 (95.95)	128691 (60.97)	211087 (100)	53278 (25.24)	109675 (51.96)	70146 (33.23)	23077 (10.93)	11199 (5.31)	188255 (89.18)	211087 (100)
9	0178-Ambiapur	185007	181015 (97.84)	73716 (39.84)	185007 (100)	73983 (39.99)	147806 (79.89)	68395 (36.97)	8375 (4.53)	20134 (10.88)	145144 (78.45)	185007 (100)
10	0179-Dahgavan	196506	185424 (94.36)	133229 (67.8)	196506 (100)	65783 (33.48)	150456 (76.57)	166589 (84.78)	22382 (11.39)	31113 (15.83)	190871 (97.13)	196337 (99.91)
11	0180-Salarpur	168197	153046 (90.99)	102870 (61.16)	168197 (100)	39365 (23.4)	112068 (66.63)	57590 (34.24)	10125 (6.02)	8961 (5.33)	95724 (56.91)	168197 (100)
12	0181-Jagat	204818	201573 (98.42)	106183 (51.84)	204818 (100)	52764 (25.76)	159365 (77.81)	103743 (50.65)	15707 (7.67)	26345 (12.86)	127612 (62.31)	204818 (100)
13	0182-Ujhani	208304	181027 (86.91)	205029 (98.43)	208304 (100)	85339 (40.97)	178329 (85.61)	169411 (81.33)	35248 (16.92)	14109 (6.77)	194021 (93.14)	208256 (99.98)
14	0183-Qadar Chowk	166578	131086 (78.69)	70196 (42.14)	166578 (100)	84718 (50.86)	160101 (96.11)	148572 (89.19)	12984 (7.79)	29447 (17.68)	162891 (97.79)	166578 (100)
15	0184-Samrer	135724	101968 (75.13)	115195 (84.87)	135724 (100)	16543 (12.19)	56092 (41.33)	35469 (26.13)	0 (0)	9887 (7.28)	33985 (25.04)	135544 (99.87)
16	0185-Dataganj	140164	117477 (83.81)	111419 (79.49)	140164 (100)	15936 (11.37)	87736 (62.6)	46720 (33.33)	0 (0)	7292 (5.2)	50019 (35.69)	140124 (99.97)
17	0186-Mion	157657	145216 (92.11)	124094 (78.71)	157657 (100)	31481 (19.97)	73787 (46.8)	55067 (34.93)	3465 (2.2)	14652 (9.29)	92110 (58.42)	157656 (100)
18	0187-Usawan	136473	121762 (89.22)	7699 (5.64)	136473 (100)	28938 (21.2)	73396 (53.78)	59066 (43.28)	1006 (0.74)	26645 (19.52)	97067 (71.13)	136473 (100)
Total			2825400 (93.02)	1588770 (52.31)	3037301 (100)	912910 (30.06)	2170852 (71.47)	1727091 (56.86)	292172 (9.62)	366634 (12.07)	2337786 (76.97)	3036788 (99.98)

Note : - Percentages are given in brackets.

- * Education includes all education facilities.
- ^ Medical includes all medical facilities.
- # Post office includes post office, telegraph office and Post and telegraph office.
- \$ Transport communication includes bus service, rail facility and navigable waterways.
- @ Bank includes Commercial Bank and Cooperative Bank.
- ** Telephone includes Telephone,PCO and Mobile.

Table 37 depicts the number and proportion of rural population served by different kinds of amenities. Out of total rural population of 3,037,301 persons in the district, 2,825,400 or 93.02 per cent have educational facility of one or the other type. Similarly, 1,588,770 or 52.31 per cent population has medical facilities, while 3,037,301 or 100.0 per cent have got improved drinking water facility. Post office facilities are available to 912,910 or 30.06 per cent population. Telephone facility is available to 2,170,852 or 71.47 per cent. Transport communications facility is available to 1,727,091 or 56.86 per cent. Bank facility is available to 292172 or 9.62 per cent, 366,634 or 12.07 per cent have been provided with the facility of agricultural credit societies, 2,337,786 or 76.97 per cent have been provided with the facility of approach by pucca road. Power supply is available to 3,036,788 or 99.98 per cent rural population of the district. Similar pattern of availability of facilities is visible in the rural population at C.D. block level. However, in Gunnaur C.D. block facilities of education, medical and improved drinking water are available to a larger proportion of population.

**TABLE 38 : DISTRIBUTION OF VILLAGES NOT HAVING CERTAIN AMENITIES,
ARRANGED BY DISTANCE RANGES FROM THE PLACES WHERE THESE ARE
AVAILABLE,2011**

Village not having the amenity of	Distance range of place from the villages where the amenity is available			
	Less than 5 kilometres	5-10 kilometres	10+ kilometres	Total (Col. 2 - 4)
1	2	3	4	5
1. Education:-				
(a) Primary school	254	14	5	273
(b) Middle school	926	143	41	1110
(c) Degree college	668	331	770	1769
2. Medical:-				
(a) Hospital	703	536	533	1772
(b) PHC	551	805	394	1750
3. Post office-	1154	310	51	1515
4. Telephone	356	211	55	622
5. Bus service	630	539	176	1345
6. Bank:-				
(a) Commercial Bank	506	652	533	1691
(b) Cooperative bank	469	756	500	1725
7. Agricultural credit societies	732	629	281	1642

- Degree college** includes Art,Engineering and Medicine
- Hospital** includes Allopathic & Alternative Medicine
- Post office** includes post office, telegraph office and post & telegraph office
- Telephone** includes Telephone,PCO and mobiles
- Bus** includes private and public

Table 38 presents distribution of villages not having certain amenities within the village at district level. They have to go out of their village to avail these facilities. Such villages have been presented according to various distance ranges in this table. 273 villages do not have primary school in their villages and out of these villages, children of 254 villages have to travel less than 5 kms. for schooling. Out of 1,785 inhabited villages as many as 1,110 are deprived of middle school and 1,769 of degree college. Of these 926 avail the facility of middle school at a distance of less

than 5 kms., 143 at a distance 5-10 kms. and the remaining 41 at a distance of 10+ kms. In respect of degree college 668 avail this facility at a distance of less than 5 kms., 331 at a distance 5-10 kms and rest 770 villages at a distance of 10+ kms.

Similarly, there are 1,772 villages in the district which have been devoid of Hospital facility and 1,750 villages which are deprived of PHC facilities. Of these 703 villages have the facility of Hospital available within 5 kms., while in respect of 536 villages the inhabitants have to cover a distance of 5-10 kms. in order to avail this facility. Similarly, a large number i.e. 533 villages have this facility at a distance of 10+ kms. As regards PHC 551 avail this facility at a distance of less than 5 kms., 805 at a distance of 5-10 kms. and the remaining 394 have to travel a distance of more than 10 kms. to avail this facility.

Regarding Post Office, 1,515 villages do not have this facility in the village itself. Of these majority i.e.1,154 have this facility at a distance of less than 5 kms., another 310 villages avail it at a distance of 5-10 kms. In the remaining 51 villages inhabitants have to travel a distance of 10+ kms.

As regards telephone, there are 622 villages in the district which are without telephone facility. Of these 356 avail this facility at a distance of less than 5 kms.,211 at a distance of 5-10 kms.and remaining 55 have to travel a distance of 10+ kms.

For Bus service out of 1,345 villages which do not have this facility, 630 villages avail this facility at a distance of less than 5 kms., 539 at a distance between 5-10 kms. and 176 at a distance of 10+ kms.

In the entire district 1,691 villages are deprived of Commercial Bank and 1,725 of Co operative Bank. Of these 1,691 villages which are deprived of Commercial Banks 506 villages avail this facility at a distance of less than 5 kms., 652 between 5-10 kms. & the remaining 533 at a distance of 10+ kms. Regarding Co-operative Banks out of 1,725 villages 469 villages avail this facility at a distance of less than 5 kms., 756 at a distance of 5-10 kms. and remaining 500 at a distance of 10+ kms. 1,642 villages do not have agricultural credit societies. This facility to 732 villages is available at a distance of less than 5 kms., 629 at a distance of 5-10 kms., and the remaining 281 at a distance of 10+ kms.

TABLE 39 : DISTRIBUTION OF VILLAGES ACCORDING TO THE DISTANCE FROM THE NEAREST STATUTORY TOWN AND AVAILABILITY OF DIFFERENT AMENITIES, 2011

Distance range from the nearest statutory town (in kilometres)	Number/ Percentage	Number of inhabited villages in each range	Type of amenity available					Type of amenity available			
			Education	Medical	Post Office #	Telephone	Transport communications \$	Banks	Agricultural Credit Societies	Approach by pucca road	
1	2	3	4	5	6	7	8	9	10	11	
Less than 5	Number	185	171	86	24	112	81	8	11	142	
	Percentage		92.43	46.49	12.97	60.54	43.78	4.32	5.95	76.76	
5 - 15	Number	785	700	376	126	492	325	35	55	547	
	Percentage		89.17	47.9	16.05	62.68	41.4	4.46	7.01	69.68	
16- 50	Number	428	329	208	49	291	199	13	28	296	
	Percentage		76.87	48.6	11.45	67.99	46.5	3.04	6.54	69.16	
51+	Number	162	140	68	22	115	130	22	15	140	
	Percentage		86.42	41.98	13.58	70.99	80.25	13.58	9.26	86.42	
Unspecified	Number	225	195	132	49	153	125	33	34	151	
	Percentage		86.67	58.67	21.78	68	55.56	14.67	15.11	67.11	
Total	Number	1785	1535	870	270	1163	860	111	143	1276	
	Percentage		85.99	48.74	15.13	65.15	48.18	6.22	8.01	71.48	

* Education includes all education facilities.

^ Medical includes all medical facilities.

Post office includes post office, telegraph office and Post and telegraph office.

\$ Transport communication includes bus service, railway facility and navigable waterways.

@ Bank includes Commercial Bank and Cooperative Bank.

** Telephone includes Telephone,PCO and Mobile.

Table 39 deals with the distribution of villages according to distance from the nearest statutory town and availability of different amenities within the village. Out of total 1785 inhabited villages in the district, there are 185 villages which have nearest towns upto a distance of 5 kms. Of these 171 villages forming 92.43 per cent of these total villages, are having educational facilities of one type or the other and 86 villages constituting 46.49 per cent, have the medical facilities within the village, 24 villages forming 12.97 per cent have the facility of post office within the village and 112 or 60.54 per cent have the facility of telephone. 81 villages constituting 43.78 per cent have been linked by transport service. 8 villages comprising 4.32 per cent have been provided bank facilities, while 11 villages constituting only 5.95 per cent have been provided with agricultural credit societies. 142 villages comprising 76.76 per cent have been provided with pucca road.

There are 785 inhabited villages in the district which fall in the distance range of 5-15 kms. Of these 700 villages constituting 89.17 per cent have been provided with the educational facilities. 376 villages comprising 47.9 per cent have been provided with medical facilities. 126 villages constituting 16.05 per cent enjoy the post office facility. 492 villages comprising 62.68 per cent have been provided the telephone facility. 325 villages constituting 41.4 per cent have been linked with transport communications. 35 villages comprising 4.46 per cent have bank facility. 55 villages constituting 7.01 per cent are having agricultural credit societies, while 547 villages or 69.68 per cent are approachable by pucca road. 428 villages fall in the distance range of 16-50 kms. Of these, 76.87 per cent villages have educational facility, 48.6 per cent with medical, 11.45 per cent with post office, 67.99 per cent with telephone and transport & communications available to 46.5 per cent villages. Banks and agricultural credit societies facilities are available to 3.04 and 6.54 per cent of village respectively. Approach by pucca road is available to 69.16 per cent villages.

There are 162 villages in the district which is situated beyond 50 kms. from the nearest town, out of these villages, 86.42 percent have education, 41.98 percent have medical, 13.58 percent have post-office and 70.99 percent have telephone facility available within the village. Further, transport communication, Banks, Agricultural credit societies and Approach by pucca road facility available to 80.25 percent, 13.58 percent, 9.06 percent and 86.42 percent respectively. There are 225 villages whose distance ranges from the nearest statutory town have not been given. Such villages have been grouped under the unspecified category. Out of these 86.67 per cent villages have the educational facility of one or other type. 132 village constituting 58.67 per cent have the medical, post office facility available to 21.78 per cent, 68.00 per cent villages have telephone and 55.56 per cent villages have transport communication facility, banks facility available to 14.67 per cent villages and agricultural credit society facility available to 15.11 per cent villages. Approach by pucca road is available to 67.11 per cent villages.

TABLE 40: DISTRIBUTION OF VILLAGES ACCORDING TO POPULATION RANGE AND AMENITIES AVAILABLE, 2011

Population range	Number/ Percentage	Number of inhabited villages in each range	Type of amenity available					Type of amenity available				
			Education	Medical	Improved drinking water*	Post Office #	Telephone	Transport communications \$	Banks	Agricultural Credit Societies	Approach by Pucca road	Power supply
1	2	3	4	5	6	7	8	9	10	11	12	13
1-499	Number	208	105	104	208	2	113	73	4	8	115	196
	Percentage		50.48	50	100	0.96	54.33	35.1	1.92	3.85	55.29	94.23
500-999	Number	424	353	208	424	14	254	192	12	16	296	424
	Percentage		83.25	49.06	100	3.3	59.91	45.28	2.83	3.77	69.81	100
1000 - 1999	Number	666	612	291	666	69	428	309	41	51	489	666
	Percentage		91.89	43.69	100	10.36	64.26	46.4	6.16	7.66	73.42	100
2000 - 4999	Number	433	411	227	433	144	323	232	43	54	322	433
	Percentage		94.92	52.42	100	33.26	74.6	53.58	9.93	12.47	74.36	100
5000 - 9999	Number	43	43	32	43	32	36	43	8	8	43	43
	Percentage		100	74.42	100	74.42	83.72	100	18.6	18.6	100	100
10000 +	Number	11	11	8	11	9	9	11	3	6	11	11
	Percentage		100	72.73	100	81.82	81.82	100	27.27	54.55	100	100
District Total	Number	1785	1535	870	1785	270	1163	860	111	143	1276	1773
	Percentage		85.99	48.74	100	15.13	65.15	48.18	6.22	8.01	71.48	99.33

* Education includes all education facilities.

^ Medical includes all medical facilities.

Post office includes post office, telegraph office and Post and telegraph office.

\$ Transport communication includes bus service, railway facility and navigable waterways.

@ Bank includes Commercial Bank and Cooperative Bank.

** Telephone includes Telephone, PCO and Mobile.

Table 40 deals with the distribution of villages by population ranges and amenities available therein. In Budaun district out of a total 1785 inhabited villages, 208 have a population in the range 1-499 persons. Of these, 105 villages (50.48 per cent) have education facility, 104 (50 per cent) have medical facility, 208 (100.0 per cent) have improved drinking water facility, 2 villages (0.96 per cent) have post office facility. 113 (54.33 per cent) have telephone facility, 73 (35.1 per cent) have been linked by bus service, 4 (1.92 per cent) have Bank facility. 8 villages have been provided with the agricultural credit societies, 115 villages (55.29 per cent) have been linked with pucca road. 196 villages (94.23 per cent) have been provided with electricity.

Out of 424 villages, which fall in the population range of 500-999 persons, 353 villages (83.25 per cent) have been provided with the education facility, 208 (49.06 per cent) with medical facility, 424 villages (100 per cent) have improved drinking water facility. 14 villages (3.3 per cent) have been provided with post office facility, 254 villages (59.91 per cent) with telephone facility, 192 villages (45.28 per cent) with transport facility, 12 villages (2.83 per cent) with bank facility, 16 villages (3.77 per cent) with agricultural credit society facility & 296 villages (69.81 per cent) have approach by pucca road. 424 villages (100 per cent) in this range have electricity.

666 villages fall in population range of 1,000- 1,999 persons. 612 villages (91.89 per cent) have education, 291 villages (43.69 per cent) have medical facilities, all the villages have improved drinking water facility. 69 villages (10.36 per cent) have post office facilities, 428 villages (64.26 per cent) have telephone facility, 309 villages (46.4 per cent) have transport communications facilities, 41 villages (6.16 per cent) have bank facilities, 51 villages (7.66 per cent) have agricultural credit societies and 489 villages (73.42 per cent) have approach by pucca road. All the villages are served with power supply facility.

There are 433 villages in the district which are covered under the population -range 2,000-4,999. In this range 411 villages (94.92 per cent) enjoy the facility of education, 227 villages (52.42 per cent) have medical facility. All the villages have improved drinking water facilities., 323

villages (74.6 per cent) have telephone facility, 232 villages (53.58 per cent) have transport communications facility, 322 villages (74.36 per cent) have approach by pucca road. All the villages are served with power supply facility. 144 villages (33.26 per cent) have post office facility, 43 villages (9.93 per cent) have bank facility, 54 villages (12.47 per cent) are having agricultural credit societies. There are only 43 and 11 villages which come under the population range of 5000-9999 and above 10000 respectively. In these ranges all the villages have the facility of education, improved drinking water, transport communication, approach by pucca road and power-supply.

TABLE 41: DISTRIBUTION OF VILLAGES ACCORDING TO LAND USE, 2011

Serial number	Name of C. D. block	Number of inhabited villages	Total area	Percentage of cultivable area to total area	Percentage of irrigated area to total cultivable area
1	2	3	4	5	6
1	0170-Rajpura	102	25837.81	85.87	96.51
2	0171-Gunnaur	92	25195.43	375.65	98.99
3	0172-Janawai	113	29215.97	73.85	96.03
4	0173-Asafpur	88	22678.79	82.28	99.43
5	0174-Islamnagar	89	19428.49	86.58	96.94
6	0175-Bisauli	93	21816.22	85.70	95.95
7	0176-Wazirganj	70	18509.21	87.48	97.08
8	0177-Sahaswan	158	38716.69	82.97	94.30
9	0178-Ambiapur	89	29712.66	87.69	97.99
10	0179-Dahgavan	124	32179.52	83.72	95.61
11	0180-Salarpur	94	23774.02	87.22	96.89
12	0181-Jagat	102	26744.75	85.52	96.11
13	0182-Ujhani	106	27322.22	81.42	96.20
14	0183-Qadar Chowk	71	26793.24	80.64	95.38
15	0184-Samrer	98	18660.24	87.41	97.75
16	0185-Dataganj	99	21729.01	74.60	94.51
17	0186-Mion	115	24255.63	101.02	92.43
18	0187-Usawan	82	22194.77	76.77	91.97
Total		1785	454764.66	100.14	96.52

Note : - Cultivable area = irrigated area + unirrigated area

Table 41 presents C.D blockwise distribution of villages according to land use. It also gives details of total area and cultivable area available in inhabited villages of the district. Cultivated area includes irrigated as well as unirrigated area. It further elaborates the extent of cultivable area under irrigation. There are total 1,785 inhabited villages in the district having a total area of 454764.66 hectares. Of this, 96.52 per cent of total cultivable area has got the irrigation facility. The area figures have been collected from the revenue record maintained for each village by the State Government.

A look at the land use pattern at C.D. block level shows that Rajpura block with 102 villages have a total area of 25837.81 hectares, of which 85.87 per cent of land is cultivable and 96.51 per cent of the aforesaid area is irrigated. In Gunnaur block, all the 92 villages have a total land area of 25195.43 hectares, of which 375.65 per cent of land is cultivable and of this cultivable area 98.99 per cent is irrigated. In Janawai block, all the 113 villages have a total area of 29215.97 hectares, of this cultivable area is 73.85 per cent and 96.03 per cent is irrigated. In Asafpur block, all the 88 villages have a total area of 22678.79 hectares. Of this, cultivable area is 82.28 per cent. Of cultivable area 99.43 per cent is irrigated. Islamnagar block with 89 villages have a total land area of 19428.49 hectares, of this 86.58 per cent is cultivable area and out of this cultivable area 96.94 per cent is irrigated. Bisauli block with 93 villages have a total land area of 21816.22 hectares. Of this 85.70 per cent is cultivated area, out of which 95.95 per cent is irrigated. Wazirganj block with a total 70 villages have an area of 18509.21 hectares. Of this 87.48 per cent is cultivable area while 97.08 per cent is irrigated. It can be seen from the table that in all C.D. blocks the cultivable area is above 70 percent of the total area and more than 90 per cent of the cultivable area is irrigated.

TABLE 42 : SCHOOLS / COLLEGES PER 10,000 POPULATION IN STATUTORY TOWNS, 2011

Serial number	Name and urban status of Town	Type of educational institution					College
		Primary	Junior Secondary / Middle	Secondary / Matriculation	Senior Secondary		
1	2	3	4	5	6	7	
1	800830-Gawan (NP)	8	2	2	2	0	
2	800831-Babrala (NP)	6	3	1	1	0	
3	800832-Gunnaur (NP)	4	2	1	1	0	
4	800833-Islamnagar (NP)	2	1	2	1	0	
5	800834-Faizganj (NP)	6	2	2	0	0	
6	800835-Mundiya (NP)	8	3	3	0	0	
7	800836-Bisauli (NPP)	7	2	2	1	0	
8	800837-Saidpur (NP)	6	4	1	1	0	
9	800838-Wazirganj (NP)	6	5	2	2	0	
10	800839-Rudayan (NP)	10	4	7	3	0	
11	800840-Bilsa (NPP)	10	5	3	3	0	
12	800841-Sahaswan (NPP)	6	1	1	1	0	
13	800842-Kachhla (NP)	8	5	1	1	0	
14	800843-Ujhani (NPP)	5	2	0	1	0	
15	800844-Budaun (NPP)	3	1	1	0	0	
16	800845-Kunwargaon (NP)	5	4	4	2	0	
17	800846-Gulariya (NP)	11	4	2	4	0	
18	800847-Sakhanu (NP)	5	2	2	0	0	
19	800848-Kakrala (NPP)	7	1	1	1	0	
20	800849-Allapur (NP)	5	3	1	1	0	
21	800850-Dataganj (NP)	6	3	2	2	0	
22	800851-Uswan (NP)	3	2	2	2	0	
23	800852-Usehat (NP)	4	2	1	0	0	
Total		141	63	44	30	0	

Table 42 shows in urban areas of Budaun district the average number of primary school per 10,000 population comes to 6.13 schools, 2.7 junior secondary/middle, 1.9 secondary/matriculation, 1.3 senior secondary school and the ratio of colleges is zero per 10,000 population. Among towns, the ratio of primary schools is highest in Gularia (NP), junior secondary/ middle schools ratio is highest 5 in 3 towns, in case of secondary/matriculation and senior secondary school, this position is claimed by Rudayan (NP) and Gularia (NP) respectively. College education is not available in any town of the district.

TABLE 43 : NUMBER OF BEDS IN MEDICAL INSTITUTIONS IN TOWNS, 2011

Serial number	Name and urban status of the Town	Number of beds in medical institutions per 10,000 population
1	2	3
1	800830-Gawan (NP)	6
2	800831-Babrala (NP)	2
3	800832-Gunnaur (NP)	16
4	800833-Islamnagar (NP)	4
5	800834-Faizganj (NP)	8
6	800835-Mundiya (NP)	17
7	800836-Bisauli (NPP)	9
8	800837-Saidpur (NP)	11
9	800838-Wazirganj (NP)	15
10	800839-Rudayan (NP)	13
11	800840-Bilsi (NPP)	33
12	800841-Sahaswan (NPP)	8
13	800842-Kachhla (NP)	16
14	800843-Ujhani (NPP)	16
15	800844-Budaun (NPP)	21
16	800845-Kunwargaon (NP)	6
17	800846-Gulariya (NP)	14
18	800847-Sakhanu (NP)	9
19	800848-Kakrala (NPP)	20
20	800849-Allapur (NP)	2
21	800850-Dataganj (NP)	21
22	800851-Usawan (NP)	11
23	800852-Usehat (NP)	12
Total		290

Table 43 depicts the number of beds available in medical institutions per 10,000 population in each town of Budaun district. On an average there are 12 beds per 10,000 population in urban areas of the district. It is highest (33) in Bilsi (NPP), while lowest value of 2 beds is recorded in two towns namely Babrala (NP) and Allapur (NP).

TABLE 44: PROPORTION OF SLUM POPULATION IN TOWNS,2011

Serial number	Name of town	District Total population	Slum population	Percentage of slum population to District Total population
1	2	3	4	5
Data Not Compile				

Table 45: Most important commodity manufactured in towns, 2011

Sr. No.	Name of the town	Name of three most important commodities manufactured
1	2	3
1	800830-Gawan (NP)	Menthol Oil, Flour Mill, Jaggery
2	800831-Babralla (NP)	Nil, Nil, Nil
3	800832-Gunnaur (NP)	Nil, Nil, Nil
4	800833-Islamnagar (NP)	
5	800834-Faizganj (NP)	Potato Chips, Menthol Oil, Wheat Flour
6	800835-Mundiya (NP)	Rice Products, Menthol Oil, Wheat Flour
7	800836-Bisauli (NPP)	Potato Chips, Sugar, Wheat Flour
8	800837-Saidpur (NP)	Aluminium Utencils
9	800838-Wazirganj (NP)	Nil, Nil, Nil
10	800839-Rudayan (NP)	Nil, Nil, Nil
11	800840-Bilsa (NPP)	Deshi Ghee, Potato Chips, Wheat Flour
12	800841-Sahaswan (NPP)	
13	800842-Kachhla (NP)	Nil, Nil, Nil
14	800843-Ujhani (NPP)	Potato Chips, Deshi Ghee, Nil
15	800844-Budaun (NPP)	Frozen Peas, Bakery Products, Assambling Of Cooler Parts
16	800845-Kunwargaon (NP)	
17	800846-Gulariya (NP)	Nil, Nil, Nil
18	800847-Sakhanu (NP)	Wheat Flour, Rice Products, Processing Of Guava
19	800848-Kakralla (NPP)	Woollen Blanket, Bricks, Carpet Weaving
20	800849-Allapur (NP)	Wheat Flour, Rice Products, Processing Of Guava
21	800850-Dataganj (NP)	Rice Products, Nil, Nil
22	800851-Usawan (NP)	Wheat Flour, Rice Products, Processing Of Bajra
23	800852-Usehat (NP)	Rope, Sirki (furniture Work), Rope Making

Table 45 indicates most important articles manufactured in each town. The district is well known rice-products Jaggery and Desi ghee, which are manufactured in Gawan, Mundiya and Ujhani.

(xi) Major Social and Cultural Events, Natural and Administrative Development and Significant Activities during the Decade : No significant or worth mentioning social, cultural event or any natural development has taken place in the last decade in the district. Only administrative change that has happened in the district during the decade 1991-2001 was the creation of new tahsil Bilsi.

(xii) Brief description of places of religious, historical or archaeological importance in villages and places of tourist interest in the towns of the district :

The district is not popular for tourism. However, there are some places which has historical importance. There are some places which are important and dear to the people of this district.

Details of few such places are given below :

Bilsi :

The town was founded during the time when Budaun was under the sway of the late vizier of Awadh named Jas Ram, under the orders of Bilasi Singh a landowner of the neighbourhood. Before the advent of the railways, the town was one of the principal mart and trading centre in this part of Rohilkhand.

Budaun :

Budaun is an old town. The town consists of two distinct portions, the Qila or old city and the new city. The former as its name implies, was originally a fortress. The town is noted for its rich historical traditions and old buildings and monuments. Herein rest numerous Muslim saints, martyrs and Auliyas. Being the headquarters of the district, various district level offices are situated in the town.

Gunnaur :

It is a historical place. A fair is held on the occasion of Dussehra which attracts large number of persons. The tomb and mosque of Makhdum Sahib is situated in the town.

Sahaswan :

Headquarters of the tahsil of the same name, Sahaswan is a large town. The town is of undoubted antiquity.

Usehat :

Usehat is a historical place containing the remains of an old fort and a mosque which was built by Fateh Khan Khansaman A cattle fair is held here on Saturdays. A religious fair is also held here on the occasion of Dussehra which attracts thousand of people.

(xiii) Major Characteristics and Contribution of the District

The region covered by the present district of Budaun was a centre of Vedic learning and it is believed that it was here that the Vedic texts assumed their final form. The district Budaun has produced many eminent persons of music and literature. Classical and light music had always been a popular form and amusement with people in the town and villages. Bunde Ali Khan, Mehdi Ali Khan, Inayat Husain Khan, Mustaq Husain Khan and Fida Husain Khan were some of the well known singers of the district. Some other eminent vocalists being Ustad Nisar Husain, Pandit Surendra Mohan Sharma, Waris Ali Khan, Gauhar Ali Khan and Akbar Khan. The district also produced some eminent men of letters, notable among them being Zia Nakhabi, a writer who flourished between 1236 and 1316. Budaun attained celebrity as the birth place of the famous Mulla Abdul Qadir who died in 1615. Other literary persons who flourished in Budaun were Shaukat Alikhan 'Fani' (1879-1941), Maulvi Mohammad Fasik-ud-din (1870-1938). Waheed Ahmad. One of the most popular and famous composer of Urdu 'Shayri' and ghazals was Shakeel Badauni. Shakeel Badauni earned respects in film industry as a Film lyricist for Urdu and Hindi Songs.

(xiv) Scope of Village Directory and Town Directory Column Heading wise Explanation and Coverage of Data

Village Directory :

The village directory as the title connotes presents information pertaining to rural areas of the district at C.D block/ village level. For each C.D. block a list of villages serialized by English alphabetical order along with their location code numbers of 2001 and 1991 census has been presented. The rationale of giving 2001 location code along with 1991 location code is to facilitate the identification of villages for matching

information collected at each Census. The villages which have been wholly merged in Nagar Nigam, Nagar Palika Parishad and Nagar Panchayat are not included in the list. In case of partly merged villages, the remaining rural part of the villages has been treated as independent revenue village and the data have been presented for such villages in the village directory.

However, the villages treated as outgrowth of an Urban Agglomeration or Nagar Panchayat are listed in the village directory but no data are presented against the name of such villages. All these villages are listed in the Primary Census Abstract (rural) without presenting their data for providing cross references. Uninhabited or depopulated villages are listed but only area of the village and land use pattern is given. A note against such a village indicates the state of its being depopulated or uninhabited.

The village directory brings out some basic information about a village. These data can broadly be classified into the following categories:

- | | |
|---|------------------|
| 1. Population and households | Cols.4 & 5 |
| 2. Amenities. | Cols.6 to 13 |
| 3. Other infrastructural facilities etc. | Cols.14 to 16 |
| 4. Availability of news paper/ magazine | Column 17 |
| 5. Commodities manufactured | Column 18 |
| 6. Total area of village and land use pattern | Column 3 & 19-23 |

Town Directory :

The Town Directory covers all the towns in a district. The towns are arranged by English alphabetical order. The data are presented in seven statements serially numbered (I) to (VII).

The following mode of listing of towns has been followed:-

- (i) All the towns having statutory status which are not part of an Urban Agglomeration are listed once in the alphabetical arrangement of the towns.
- (ii) All the towns which are part of an Urban Agglomeration and enjoy independent status of a statutory town are listed twice in the alphabetical arrangement of the towns as well as under the main town of an Urban Agglomeration. However, the data are presented separately only once under the main UA. In alphabetical arrangement a note is given against such towns that they are part of such and such Urban Agglomeration.
- (iii) The outgrowth(s) of a town which do not qualify themselves for being treated as independent town are not listed in the main body of the Directory. Against name/names of the town having outgrowth(s) an asterisk (*) has been placed to indicate that the town has outgrowth(s).
- (iv) Census towns are also listed in the body of Directory. These are the towns which do not enjoy statutory status but are declared towns for the purpose of population Census.

Town Directories of the districts give an account of status and growth history of towns, location and physical aspects of the towns, municipal finances during 1998-1999, civic and other amenities up to 1999 (as well in notified slums), medical, educational, recreational and cultural facilities by year 1999, and trade, commerce, industry and banking activities in year 1999. In this way population and growth rates of towns

from 1901 to 2001, density in 2001, sex-ratio during 1981, 1991 and 2001 censuses, rainfall and temperature of the towns, receipts and expenditures in the towns of the district, road length, system of sewerage, number of latrines, method of disposal of night soil, water supply position and fire fighting services, number of electric connections, number of hospitals, colleges, cinemas etc. and number of banks as well as commodities of manufactured and exports are enumerated vividly in various statements relating to the town directories of the districts.

The Village Directory is the compilation of basic information pertaining to a particular village. The format of the Directory has been revised from time to time but it has been continued to remain as the traditional source of village level basic data. It contains a list of villages with Location Code Numbers, Population, amenities namely Educational and Medical facilities, availability of Drinking Water, Post, Telegraph and Telephone facilities, Commercial and Co-operative Banks, Agricultural and Non-agricultural and other Credit Societies, Recreational and Cultural facilities, Communication, Approach Roads to village, Power Supply and Newspaper/Magazine etc.. The name of villages of each Rural Development Block of the District has been arranged alphabetically and location codes number of the Census of India 2001 and corresponding code number of 1991 Census have been given for each village for easy reference.

Generally a 'village' is taken as a statutorily recognised unit of an area having definite and recognised boundary and separate land records. Thus in Census the basic unit of rural areas is taken as a revenue village which has definite surveyed boundaries. A revenue village may comprise of several hamlets but the entire village is treated as one Unit for presentation of data. In Mizoram, however, the concept of village is different from what have been mentioned above since there is no surveyed village in the State. Therefore an inhabited area with locally recognised boundaries and having a name of its own is treated as a village. The un-inhabited villages i.e., the villages where no population was found during Census Operations have also been included in the list of villages and C.D. Blockwise in the Village Directory.

Although there is no Panchayat Institution in the District, the villages have Village Councils which are democratically elected local bodies. In addition to the information as to the availability or otherwise of the basic amenities as mentioned in the preceding paragraphs, following nine appendices have also been included :

1. Appendix I Abstract of Educational, Medical and other amenities in villages - C.D. Block level.
2. Appendix II Villages with 5,000 and above population which do not have one or more amenities.
3. Appendix III Land Utilization Data in respect of Census Towns/Non-Municipal Towns.
4. Appendix IV C.D. Block-wise list of inhabited villages where no amenities other than drinking water facility is available.
5. Appendix V Summary showing number of villages not having Scheduled Castes population.
6. Appendix VI Summary showing number of villages not having Scheduled Tribes population.
7. Appendix VII List of villages according to the proportion of the Scheduled Caste and the Scheduled Tribes to the total population by ranges.
8. Appendix VIII Number of villages under each Gram Panchayat (C.D. Block wise)
9. Appendix IX Statement showing number of girls schools in the villages.

Since a large number of abbreviations had to be used due to space problems, a detail and explanatory notes on each of these abbreviations has also been incorporated for easy clarification of the subject concerned.

Part A- Village and Town Directory (Section I and II)

Section – I

Village Directory

Note explaining the abbreviations used in the village directory :

The “Village Directory” is one of the traditional compilations of the Census. It gives the list of villages, their location numbers, their area, population, number of households, amenities such as educational, medical, drinking water, post and telegraph, commercial and co-operative banks, agricultural non-agricultural and other credit societies, recreational and cultural facilities, communication, approach to village, nearest town with a distance, power supply availability of newspaper and magazines, most important commodity manufactured and land use of each village.

Village is a statutory recognized unit having a definite boundary and separate land records. In case, a complete village is treated as an outgrowth of urban agglomeration, data on amenities for that village, have not been given in the Village Directory but shown along with the urban component. The villages which are considered as a Census Town, the amenities data are shown in the Town Directory. For those villages which have partly merged in an outgrowth of U.A., the amenities data are shown in the Village Directory for that particular village.

The ‘un-inhabited’ villages (villages with no population) have been indicated as such after furnishing details in columns 1 to 3 i.e., Serial number, Name of village & location code number and area of the village against column no. 4 to 18. The land use data for such villages are shown in col. 19 to 23.

The Village Directory format has 23 columns and the details given under each column are for the village are as follows:-

Columns 1 : Serial Number

Self explanatory. All the villages within the C.D. Block are presented serially in the ascending order of their location code number.

Columns 2 : Name and Location Code Number of village.

The name and location code number of the village are shown against these columns. This also includes the forest and uninhabited villages.

Column 3 : Area of the village

The area of the villages in hectares are given. Wherever the area figures was not furnished by the concerned department the column is left blank.

Column 4 : Total population

The total population of the village as per 2001 Census is given against this column.

Column 5 : Number of households

The number of households as per 2001 Census is given in this column.

Amenities :

In column 6 to 23, availability in respect of different amenities such as education, medical, drinking water, post, telegraph, banks, credit societies, communication, power, approach road etc. in each village has been depicted with appropriate codes against the column concerned. Wherever the amenities are not available in the village, a dash (-) is shown in the column and next to it in brackets the distance in broad ranges viz. < 5 kms., 5-10 kms. and 10+ kms of the nearest place where the facility is available is given. Column wise details are given below :

Column 6 : Educational

Classes upto class V included in Primary School. This will include nursery school, kindergarten school. Pre-basic school, pre-primary school, junior basic school upto class V.

Classes from VI to VIII are included in the middle school.

Classes from IX and X included in High secondary school. Classes XI and XII are included in senior secondary school.

In case of composite schools like middle school with primary school or secondary school with middle school, these are also included in the number of primary and middle schools, respectively.

Accordingly any of the following types of institutions if exists within the village is shown as per codes given below :

(i) Primary School	P
(ii) Middle School	M
(iii) Secondary School	S
(iv) Senior Secondary School	PUC
(v) College	C
(vi) Industrial School	I
(vii) Training School	Tr
(viii) Adult literacy class/centre	AC
(ix) Others (specify) e.g. Sanskrit Pathshala, Senior basic school, Navodaya Vidyalaya, Makhtab, etc.	O

More than one institution of a type in the village is indicated by the number within brackets against the abbreviation, e.g. P(3), M(4), etc.

Column 7 : Medical

Availability of medical facility within the village is indicated by following codes :

(i) Allopathic Hospital	
Ayurvedic Hospital	
Unani Hospital Homeopathic Hospital	H HA HU HHom
(ii) Allopathic Dispensary	
Ayurvedic Dispensary	
Unani Dispensary Homeopathic Dispensary	D DA DU DHom
(iii) Maternity & Child Welfare	MCW
(iv) Maternity Home	MH
(v) Child Welfare Centre	CWC
(vi) Health Centre	HC
(vii) Primary Health Centre	PHC
(viii) Primary Health Sub-Centre	PHS
(ix) Family Welfare Centre	FWC
(x) T.B. Clinic	TB
(xi) Nursing Home	NH
(xii) Registered Private Medical Practitioner	RMP
(xiii) Subsidised Medical Practitioner	SMP
(xiv) Community Health Worker	CHW
(xv) Others	O

More than one institution of a type in the village is indicated by the number within brackets against the abbreviations, e.g. H(3), D(4), etc.

Column 8 : Drinking Water

The type of the drinking water supply sources available within the village are indicated by codes as follows :

(i) Tap Water	T
(ii) Well Water	W
(iii) Tank Water	TK
(iv) Tubewell Water	TW
(v) Handpump	HP
(vi) River Water	R
(vii) Canal	C
(viii) Lake	L
(ix) Spring	S
(x) Others	O
(xi) Summer Sorce	SS-

Column 9 : Post, Telegraph and Telephone

It is indicated by codes as shown below whether within the village exists the following amenities:

- | | |
|-------------------------------|-----|
| (i) Post Office | PO |
| (ii) Telegraph Office | TO |
| (iii) Post & Telegraph Office | PTO |
| (iv) Telephone Connection | PH |

Column 10: Commercial and Co-operative**Banks**

If the village is served by any banking service, commercial bank, co-operative bank etc. the same is indicated in codes mentioned below along with the number of banks in brackets. If not available the distance of nearest place where the facility exist is given:

- | | |
|------------------------|----|
| (i) Commercial Bank | CM |
| (ii) Co-operative Bank | CP |

Column 11: Credit Societies

If the village enjoys the services of Credit Societies i.e. Agricultural Credit Societies, Non Agricultural Credit Society or Other Credit Societies, the same is indicated in codes mentioned below along with the number of such societies in brackets. In case the facility is not available within the village the distance of the nearest place where such facility exist is given :

- | | |
|--------------------------------------|-----|
| (i) Agricultural Credit Society | ACS |
| (ii) Non-Agricultural Credit Society | NCS |
| (iii) Other Credit Society | OCS |

Column 12 : Recreational and cultural facilities

If facilities such as Cinema/Video hall, Sports Club, Stadium/Auditorium is available in the village. The same is recorded in these columns. If not available the particulars of the nearest place with the facility is recorded. The information is indicated in codes mentioned below along with the number of such facilities in brackets:

- | | |
|----------------------------|----|
| (i) Cinema / Video Hall | CV |
| (ii) Sports Club | SP |
| (iii) Stadium / Auditorium | ST |

Column 13 : Communications

If the village is served by any mode of public / private transport like Bus, Railway station or Navigable water ways they are to be mentioned as follows:

- | | |
|--------------------------|----|
| (i) Bus | BS |
| (ii) Railway Station | RS |
| (iii) Navigable Waterway | NW |

Column 14 : Approach to village

Approach to village refers to the state of road leading to village. The approach to the village is indicated in following codes :

- | | |
|-----------------------------------|--------|
| (i) Paved Road | PR |
| (ii) Mud road | MR |
| (iii) Foot path | FP |
| (iv) Navigable River | NR |
| (v)(vi) Navigable Canal | NC, NW |
| waterways other than River, Canal | NC, NW |

Column 15 : Nearest Town and distance

The distance is given in kilometers in brackets against the name of the town nearest to the village.

Column 16 : Power supply

Availability of Power Supply in the village, whatever may be the form of its use is given by using following codes :

- | | |
|---------------------------------------|-----|
| (i) Electricity for domestic use | ED |
| (ii) Electricity for agricultural use | EAG |
| (iii) Electricity for other purposes | EO |
| (iv) Electricity for all purposes | EA |

Column 17 : Newspaper / Magazine

If village receives any News Paper/Magazines the same is noted in this column using following codes:

- | | |
|---------------|---|
| (i) Newspaper | N |
| (ii) Magazine | M |

Column 18 : Most important commodities manufactured

The name of three most important commodities manufactured in the village is recorded against this column.

Column 19 to 23 : Land use i.e. area under different types of land use

Land use data maintained by the State/ UT Govts. are furnished against these columns. The data concerning area under Forest, Irrigated land (by source), Un-irrigated land, Culturable waste and Area not available for cultivation in the village are shown against these columns. The area figures are given in hectare(s) up to one decimal. Dash '-' is recorded wherever the information is not made available by the concerned department. The codes used for different types of irrigation facilities available in the village are indicated below:

(i) Government Canal	GC
(ii) Private Canal	PC
(iii) Well (without electricity)	W
(iv) Well (with electricity)	WWE
(v) Tubewell (with electricity)	TW
(vi) Tubewell (without electricity)	TWE
(vii) Tank	TK
(viii) River	R
(ix) Lake	L
(x) Waterfall	WF
(xi) Others	O
(xii) Total	T

The village directory also carries the following appendices.

Appendix-I	It gives the abstract of educational, medical and other amenities available in villages C D Block wise of the district.
Appendix-I-A	Indicates number of villages C D Block wise having one or more primary schools.
Appendix-I-B	Indicates number of villages C D Block wise having primary, middle and secondary schools.
Appendix-I-C	Shows number of villages C D Block wise with different sources of drinking water facilities.
Appendix-II	Indicates the list of villages with 5,000 and above population which do not have one or more important amenities.
Appendix-II-A	Indicates list of Census Towns which do not have one or more amenities.
Appendix-III	It gives the land utilization data in respect of Census Towns / non-municipal Towns.
Appendix-IV	C D Block wise list of inhabited villages where no amenity other than drinking water facility is available.
Appendix-V	Summary showing number of villages having or not having Scheduled Castes population.
Appendix-VI	Summary showing number of villages having or not having Scheduled Tribes population.
Appendix-VII A	The appendix shows the list of villages according to proportion of the
Appendix-VII B	Scheduled castes and Scheduled Tribes to the total population by ranges.
Appendix-VIII	Indicates C D Block wise number of villages under each Gram Panchayat.
Appendix-IX	Shows number of different types of girls school in a village.

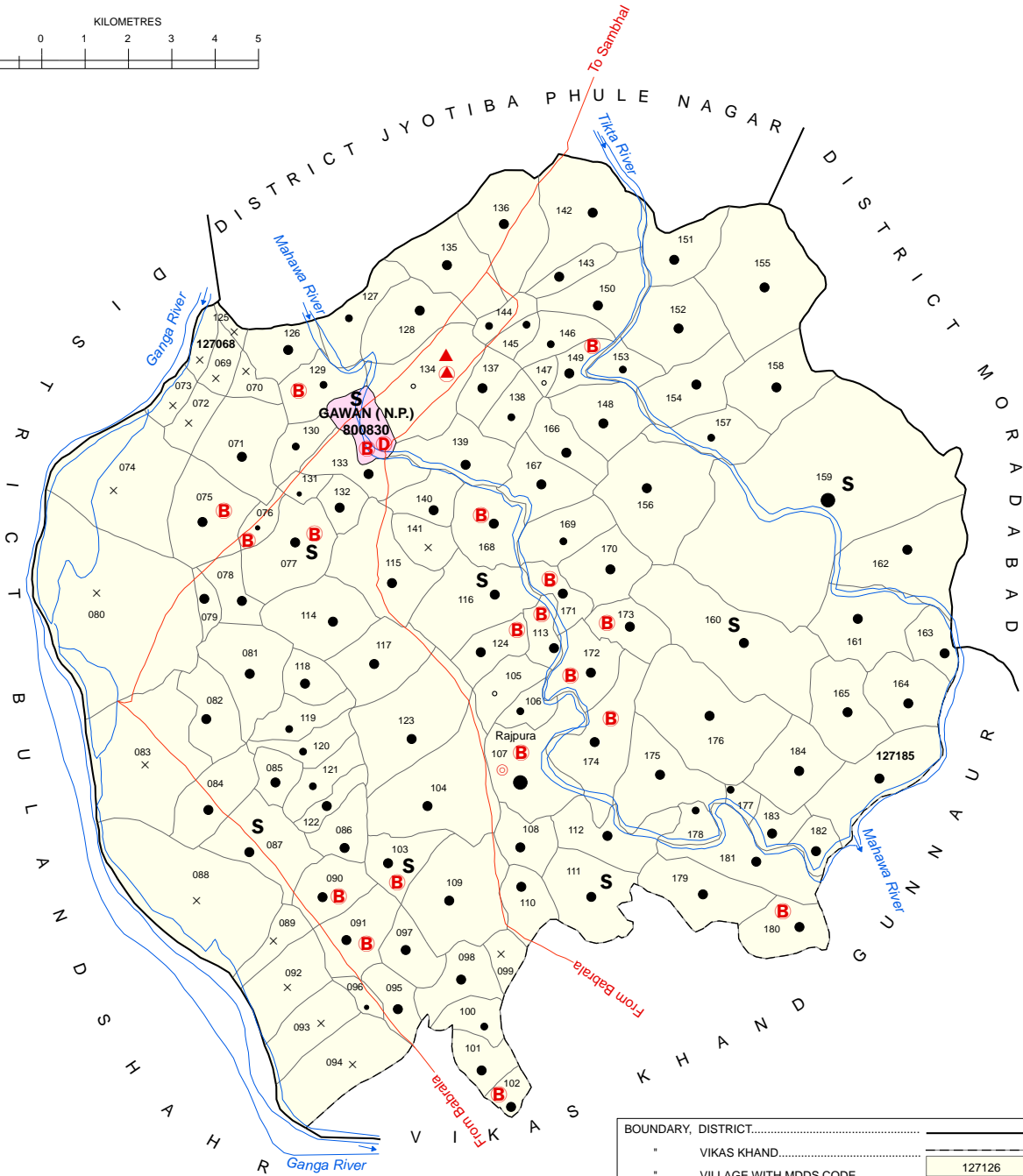
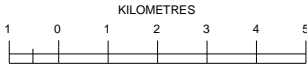
**STATEMENT
LIST OF VILLAGES FULLY MERGED IN TOWNS AND OUTGROWTH AT 2001 CENSUS**

Serial. number	Name of the Village	Location Code Outgrowth	Merged in Town and	Number
1	2	3	4	

Not applicable as there are no villages merged in towns & any outgrowths at 2001 census.

**C.D. BLOCKWISE PRESENTATION OF
VILLAGE DIRECTORY DATA**

INDIA
UTTAR PRADESH
VIKAS KHAND RAJPURA
(TAHSIL GUNNAUR)
DISTRICT BUDAUN



AREA (Sq.Km.).....	313.35
POPULATION.....	1,86,453
NUMBER OF TOWN.....	01
NUMBER OF VILLAGES.....	118

HIGH SCHOOL/INTER COLLEGE..	S
BANK.....	B
DISPENSARY.....	D
PRIMARY HEALTH CENTRE.....	A
OTHER MEDICAL SERVICES.....	▲

BOUNDARY, DISTRICT.....	—————
" VIKAS KHAND.....	—————
" VILLAGE WITH MDDS CODE.....	127126
HEADQUARTERS : VIKAS KHAND.....	⊙
POPULATION SIZE OF VILLAGES: BELOW 200 ,	○
200 - 499 , 500 - 999 , 1000 - 4999 , 5000 AND ABOVE	●
UNINHABITED VILLAGE WITH MDDS CODE.....	X 127068
STATUTORY TOWN WITH MDDS CODE.....	800830
IMPORTANT METALLED ROADS.....	—————
RIVER AND STREAM.....	~~~~~

Alphabetical list of Villages (CD Block Wise)			
Name of District: Budaun			
Name of CD BLOCK: Rajpura (0170)			
Sr. No.	Name of village	2011 Census location code number	2001 Census location code number
1	Amarpur	127177	01995500
2	Arthal	127161	01993900
3	Bagder	127185	01996300
4	Bahatkaran	127116	01989400
5	Baibhur	127164	01994200
6	Barora	127167	01994500
7	Basantpur Danda	127091	01986900
8	Basantpur Sailab	127092	01987000
9	Beora	127175	01995300
10	Bhagta Nagala	127097	01987500
11	Bhainsrauli	127148	01992600
12	Bhaiyapur	127165	01994300
13	Bhavavala	127149	01992700
14	Bhikampur Jagir Danda	127090	01986800
15	Bhikampur Jaini	127114	01989200
16	Bhikampurjagir Sailab	127089	01986700
17	Bhiravati	127159	01993700
18	Bhopatpur	127078	01985600
19	Chamarpura	127085	01986300
20	Chandu Nagala	127123	01990100
21	Chaturbhanpur	127180	01995800
22	Chaupur Danda	127082	01986000
23	Chaupur Sailab	127083	01986100
24	Deep Pur Danda	127075	01985300
25	Deep Pur Sailab	127074	01985200
26	Deopura	127140	01991800
27	Deora Bhura	127108	01988600
28	Dohari	127106	01988400
29	Dupta Kalan	127081	01985900
30	Dupta Khurd Patti Ramsahai	127120	01989800
31	Dupta Khurdpatti Chita	127119	01989700
32	Evajpur	127141	01991900
33	Faizpur	127113	01989100
34	Gawan Bahar Town	127134	01991200
35	Haimadpur	127132	01991000
36	Hardaspur	127130	01990800
37	Harfari	127182	01996000
38	Harupura Chetsingh	127147	01992500
39	Harupura Himmatsing	127146	01992400
40	Hasan Pur Bela	127073	01985100
41	Hirauni	127160	01993800
42	Ikona	127152	01993000

Sr. No.	Name of village	2011 Census location code	2001 Census location code
43	Isapur	127169	01994700
44	Ishaqpur	127131	01990900
45	Jahanpur	127168	01994600
46	Jaidaspur	127110	01988800
47	Jaitora Sagarpur	127112	01989000
48	Jamalpur Danda	127095	01987300
49	Jamalpur Sailab	127094	01987200
50	Jianagla	127181	01995900
51	Jijoda Danda	127087	01986500
52	Jijoda Sailab	127088	01986600
53	Kahrola Garvi	127121	01989900
54	Kahrola Patti Shakri	127122	01990000
55	Kamalpur	127143	01992100
56	Kanhua	127171	01994900
57	Karanpur	127105	01988300
58	Karkora	127077	01985500
59	Kesarpur	127133	01991100
60	Kewalpur Urf Tipera	127101	01987900
61	Khagupura	127139	01991700
62	Khajra Inayatganj	127154	01993200
63	Kudarsi	127142	01992000
64	Lahara Ratu	127150	01992800
65	Madhavali	127158	01993600
66	Maksudanpur	127178	01995600
67	Malakpur	127109	01988700
68	Medpur Danda	127126	01990400
69	Medpur Sailab	127125	01990300
70	Molan Pur Danda	127071	01984900
71	Molan Pur Sailab	127072	01985000
72	Mubarik Pur Bela	127068	01984600
73	Mubarikpur	127151	01992900
74	Mukatpur	127162	01994000
75	Mutena Girdhari Singh	127137	01991500
76	Mutena Ratan Kuwar	127138	01991600
77	Nariya Wali	127127	01990500
78	Nizampur	127166	01994400
79	Nyora	127176	01995400
80	Pahalwara	127179	01995700
81	Paniwara	127172	01995000
82	Patei Nasir	127103	01988100
83	Pawsara	127111	01988900
84	Pitambarpur	127129	01990700

Sr. No.	Name of village	2011 Census location code	2001 Census location code
85	Rajapur	127100	01987800
86	Rajawali	127173	01995100
87	Rajpura	127107	01988500
88	Rampur Khadar Danda	127096	01987400
89	Rampur Khadar Sailab	127093	01987100
90	Rampur Mohkam	127117	01989500
91	Rasoolpur	127124	01990200
92	Rdradeep	127155	01993300
93	Sadikpur	127099	01987700
94	Saidora	127174	01995200
95	Saitua	127156	01993400
96	Salawat Pur Urf Karkora	127076	01985400
97	Salempur	127153	01993100
98	Semari	127104	01988200
99	Shahpur	127184	01996200
100	Sherpur	127157	01993500
101	Sihavali	127098	01987600
102	Sikandar Pur Lachchha	127070	01984800
103	Sikandar Pur Lachchha	127069	01984700
104	Sikandarpur Khagi	127084	01986200
105	Singhola Chetsingh	127136	01991400
106	Singhola Daulat Singh	127135	01991300
107	Singholi Kallu	127115	01989300
108	Singholi Purabia	127170	01994800
109	Sinh Dalanpur	127102	01988000
110	Sinhpur	127163	01994100
111	Sirsa	127128	01990600
112	Sisauna Danda	127079	01985700
113	Sisauna Sailab	127080	01985800
114	Sundarpur	127118	01989600
115	Tumaria Ghat	127183	01996100
116	Tumaria Khadar	127086	01986400
117	Udaranpur Khagi Chetsingh	127145	01992300
118	Udaranpur Khagi Shaifuddin	127144	01992200

Census of India 2011- Village Directory

Amenities and Land use (As in 2009)

Name of District:-Budaun Location CodeNo:-149

Name of CD Block:-Rajpura Location CodeNo:-0170

Sr.No.	Name village	Location code no.	Total area of the village (in hectares rounded up to one decimal place)	Total population (2011 census)	Number of households (2011 census)	Number of educational amenities available. (If not available within the village , the distance range code viz; a for < 5 Kms, b for 5-10 Kms and c for 10+ kms of nearest place where facility is available is given).														
						Pre-Primary school (PP)	Primary school (P)	Middle school (M)	Secondary School (S)	Senior Secondary school (SS)	Degree college of arts, science & commerce (ASC)	Engineering college(EC)	Medical college (MC)	Management institute (MI)	Polytechnic (P)	Vocational training school /ITI	Non-formal training centre (NFTC)	Special school for disabled (SSD)	Others (specify)	
1	2	3	4	5	6	7	8	9	10	11	12	13	14	15	16	17	18	19	20	
1	Mubarik Pur Bela	127068	231.4	0	0															
2	Sikandar Pur Lachchha Sailab	127069	106	0	0															
3	Sikandar Pur Lachchha Danda	127070	57.1	0	0															
4	Molan Pur Danda	127071	180	3421	534		1	1	a	a		c	a	c	c	c				
5	Molan Pur Sailab	127072	293.1	0	0															
6	Hasan Pur Bela	127073	292.1	0	0															
7	Deep Pur Sailab	127074	286	0	0															
8	Deep Pur Danda	127075	382.9	1726	255	a	1	1	c	c	a	c	c			c				
9	Salawat Pur Urf Karkora	127076	70.9	289	68	a	a	a	c	c	a	c	c			c				
10	Karkora	127077	378.4	3114	484	a	1	1	1	1	a	c	c			c				
11	Bhopatpur	127078	122	1253	192	a	1	a	b	b	b	c	c	c	c	c				
12	Sisauna Danda	127079	58.1	1163	175	a	1	a	b	b	b	b	c	c	c	c	c	e	c	
13	Sisauna Sailab	127080	1107.1	0	0															
14	Dupta Kalan	127081	386	1227	205	1	1	1	b	b	c	c	c	c	c	c				
15	Chaupur Danda	127082	226.1	4335	693	a	1	a	a	a	c	c	c						c	
16	Chaupur Sailab	127083	697.1	0	0															
17	Sikandarpur Khagi	127084	263.1	1844	295	1	1	a	a	a	c	c	c	a	c	c	c	c	c	
18	Chamarpura	127085	107.6	1101	172	b	1	a	a	b	b	c	b		c	c	c	e	c	
19	Tumaria Khadar	127086	162.4	1028	167	b	1	1	a	a	b	c	c	c	c	c	c			
20	Jijoda Danda	127087	344.8	2810	466		1	2	1	c		c	c		c					
21	Jijoda Sailab	127088	1035.3	0	0															
22	Bhikampurjagir Sailab	127089	196	0	0															
23	Bhikampur Jagir Danda	127090	108	2408	371	1	1	1	b	b	b	b	c	c	c	c				
24	Basantpur Danda	127091	251.1	2171	398		1	1												
25	Basantpur Sailab	127092	43	0	0															
26	Rampur Khadar Sailab	127093	18.8	0	0															
27	Jamalpur Sailab	127094	717.4	0	0															
28	Jamalpur Danda	127095	175.6	1726	304	b	1	1	b	b	b	c	c	c	c	c	c	e		
29	Rampur Khadar Danda	127096	303.4	485	77	b	1	b	b	b	c									
30	Bhagta Nagala	127097	101.5	1473	243		1	b	b	b	b	c	c	c	c	c				
31	Sihavali	127098	226.8	1773	283	b	1	1	b	b	c	c	c	c	c	c	c	c	c	
32	Sadikpur	127099	88.9	0	0															
33	Rajapur	127100	116.3	703	123		1		b	b	b	c	c	c	c	c				
34	Kewalpur Urf Tipera	127101	177	2067	325		1	1	a	a	a	c	c	c	c					
35	Sinh Dalanpur	127102	158.6	1650	281		1	1												
36	Patei Nasir	127103	167.6	1039	180		1	1	1	1										
37	Semari	127104	549.1	2908	459	1	1	a	a	a	c	c	c	c	c	c	c	c	c	
38	Karanpur	127105	143	104	35	b	b	b	b	b	c	c	c	c	c	c			c	
39	Dohari	127106	72	796	126	b		b	b	b	c	c	c	c	c	b				
40	Rajpura	127107	415	6707	1086		1	1			c	c	c	c	c	c			c	
41	Deora Bhura	127108	159.2	1594	261	a	1	a	a	a	c	c	c	c	c	c	e	c	c	
42	Malakpur	127109	552	1942	332	1	1	1	a	a	c	c	c	c	c	c	c	c	c	
43	Jaidaspur	127110	140.2	1199	227	a	1	a	a	a	c	c	c	c	c	c	c	c	c	
44	Pawsara	127111	316.1	2120	343	a	1	1	1	a	b	c	c	c	c	c	e	c	c	
45	Jaitora Sagarpur	127112	277.1	2555	398	a	1	1	a		c	c	c	c	c	c			c	
46	Faizpur	127113	133	1745	261		1	a		a										
47	Bhikampur Jaini	127114	312.1	2754	471		1	1												
48	Singholi Kallu	127115	407.8	2907	468		1	1												
49	Bahatkaran	127116	442	1921	295		1	1	1											
50	Rampur Mohkam	127117	475.7	1432	226		1	b												
51	Sundarpur	127118	115.1	1188	183	b	1	b	b	b	c	c	c	c	c	c	c	c	c	
52	Dupta Khurdpatti Chita	127119	121	781	122	b	1	b	b	b	c	c	c	c	c	c	c	c	c	

Census of India 2011- Village Directory

Amenities and Land use (As in 2009)

Name of District:-Budaun Location CodeNo:-149

Name of CD Block:-Rajpura Location CodeNo:-0170

Sr.No.	Name village	Location code no.	Number of Medical Amenities available. (If not available within the village , the distance range code viz: a for <5 Kms, b for 5-10 Kms and c for 10+ kms of nearest place where facility is available is given).										Number of Non-Government Medical Amenities available.							
			Community health centre (CHC)	Primary health centre (PHC)	Primary health sub centre (PHS)	Maternity and child welfare centre (MCW)	T.B. clinic (TBC)	Hospital-allopathic (HA)	Hospital-alternative medicine (HO)	Dispensary (D)	Veterinary hospital (VH)	Mobile health clinic (MHC)	Family welfare centre (FWC)	Charitable non Govt. hospital/Nursing home.	Medical practitioner with MBBS Degree	Medical practitioner with other degree	Medical practitioner with no degree	Traditional practitioner and faith healer .	Medicine Shop	Others
1	2	3	21	22	23	24	25	26	27	28	29	30	31	32	33	34	35	36	37	38
1	Mubarik Pur Bela	127068																		
2	Sikandar Pur Lachchha Sailab	127069																		
3	Sikandar Pur Lachchha Danda	127070																		
4	Molan Pur Danda	127071	a	a	a	a	a	a	a	a	a	a	a	0	0	0	0	0	0	0
5	Molan Pur Sailab	127072																		
6	Hasan Pur Bela	127073																		
7	Deep Pur Sailab	127074																		
8	Deep Pur Danda	127075	c	c	c	c	b	c	a	c	c	c	c	0	0	0	0	0	0	0
9	Salawat Pur Urf Karkora	127076	c	c	c	c	c	c	a	c	c	c	c	0	0	0	0	0	0	0
10	Karkora	127077	c	c	c	c	c	c	a	c	c	c	c	0	0	0	0	0	0	0
11	Bhopatpur	127078	c	b	b	b	b	b	c	b	b	b	b	0	0	0	0	0	0	0
12	Sisauna Danda	127079	c	c	c	c	c	c	c	c	c	c	c	0	0	0	0	0	0	0
13	Sisauna Sailab	127080																		
14	Dupta Kalan	127081	c	b	b	b	b	b	b	b	b	b	b	0	0	0	2	0	0	0
15	Chaupur Danda	127082	b	b	b	b	b	c	c	b	b	c	b	0	0	0	0	0	0	0
16	Chaupur Sailab	127083																		
17	Sikandarpur Khagi	127084	b	b	b	b	b	c	c	b	b	c	c	0	0	0	0	0	0	0
18	Chamarpura	127085	c	b	b	c	b	b	a	b	b	b	b	0	0	0	0	0	0	0
19	Tumaria Khadar	127086	c	b	b	b	b	b	b	b	b	b	b	0	0	0	0	0	0	0
20	Jijoda Danda	127087	c	c	c	c	c	c	1	c	c	c	c	0	0	0	0	0	0	0
21	Jijoda Sailab	127088																		
22	Bhikampurjagir Sailab	127089																		
23	Bhikampur Jagir Danda	127090	b	b	b	b	c	b	b	b	b	b	b	0	0	0	0	0	0	0
24	Basantpur Danda	127091												0	0	0	0	0	0	0
25	Basantpur Sailab	127092																		
26	Rampur Khadar Sailab	127093																		
27	Jamalpur Sailab	127094																		
28	Jamalpur Danda	127095	b	b	b	b	c	c	b	b	b	b	b	0	0	0	0	0	0	0
29	Rampur Khadar Danda	127096	b	b	b	c	c	c	b	b	b	b	b	0	0	0	0	0	0	0
30	Bhagta Nagala	127097	a	a	a	a	a	a	a	a	a	a	a	0	0	0	0	0	0	0
31	Sihavali	127098	b	b	b	b	c	b	b	b	b	b	b	0	0	0	0	0	0	0
32	Sadikpur	127099																		
33	Rajapur	127100	a	a	a	a	a	a	a	a	a	a	a	0	0	0	0	0	0	0
34	Kewalpur Urf Tipera	127101	a	a	a	a	a	a	a	a	a	a	a	0	0	0	0	0	0	0
35	Sinh Dalanpur	127102												0	0	0	0	0	0	0
36	Patei Nasir	127103	b	b	b	b	c	b	b	b	b	b	b	0	0	0	0	0	0	0
37	Semari	127104	a	a	a	a	a	a	a	a	a	a	a	0	0	0	0	0	0	0
38	Karanpur	127105	b	b	b	b	b	b	b	b	b	b	b	0	0	0	0	0	0	0
39	Dohari	127106	b	b	b	b	b	b	b	b	b	b	b	0	0	0	0	0	0	0
40	Rajpura	127107						c						0	0	0	0	0	0	0
41	Deora Bhura	127108	a	a	a	a	c	a	a	a	a	a	a	0	0	0	0	0	0	0
42	Malakpur	127109	a	a	a	a	a	a	a	a	a	a	a	0	0	0	0	0	0	0
43	Jaidaspur	127110	a	a	a	a	a	a	a	a	a	a	a	0	0	0	0	0	0	0
44	Pawsara	127111	a	a	a	a	c	a	a	a	a	a	a	0	0	0	0	0	0	0
45	Jaitora Sagarpur	127112	a	a	a	a	a	a	a	a	a	a	a	0	0	0	0	0	0	0
46	Faizpur	127113	b	b	b	b	b	b	b	b	b	b	b	0	0	0	0	0	0	0
47	Bhikampur Jaini	127114	c	c	c	c	c	c	c	c	c	c	c	0	0	0	0	0	0	0
48	Singholi Kallu	127115	b	b	c									0	0	0	0	0	0	0
49	Bahatkaran	127116	a	a	a	a	a	a	a	a	a	a	a	0	0	0	0	0	0	0
50	Rampur Mohkam	127117	b	b	b	b	b	b	b	b	b	b	b	0	0	0	0	0	0	0
51	Sundarpur	127118	c	b	b	b	b	b	c	b	b	b	b	0	0	0	0	0	0	0
52	Dupta Khurdpatti Chita	127119	b	b	b	b	b	c	c	b	b	c	b	0	0	0	0	0	0	0

Census of India 2011- Village Directory

Amenities and Land use (As in 2009)

Name of District:-Budaun Location CodeNo:-149

Name of CD Block:-Rajpura Location CodeNo:-0170

Sr.No.	Name village	Location code no.	Availability of drinking water - Yes / No								Availability of toilet & others Yes / No			
			Tap water (Treated/Untreated)	Well water (Covered / Uncovered well)	Hand Pump	Tube wells / Bore well	Spring	River / Canal	Tank / Pond / Lake	Others	Community toilet including bath.	Community toilet excluding bath.	Rural sanitary mart or sanitary hardware outlet available near the village.	Community bio- gas or recycle of waste for productive use.
1	2	3	39	40	41	42	43	44	45	46	47	48	49	50
1	Mubarik Pur Bela	127068												
2	Sikandar Pur Lachchha Sailab	127069												
3	Sikandar Pur Lachchha Danda	127070												
4	Molan Pur Danda	127071	Yes	No	Yes	Yes	No	No	Yes	No	No	No	No	No
5	Molan Pur Sailab	127072												
6	Hasan Pur Bela	127073												
7	Deep Pur Sailab	127074												
8	Deep Pur Danda	127075	No	No	Yes	No	No	No	No	No	No	No	No	No
9	Salawat Pur Urf Karkora	127076	No	No	Yes	No	No	No	No	No	No	No	No	No
10	Karkora	127077	Yes	No	Yes	Yes	No	No	Yes	No	No	No	No	No
11	Bhopatpur	127078	Yes	No	Yes	No	No	No	No	No	No	No	No	No
12	Sisauna Danda	127079	Yes	Yes	Yes	No	No	Yes	Yes	No	No	No	No	No
13	Sisauna Sailab	127080												
14	Dupta Kalan	127081	Yes	Yes	Yes	Yes	No	No	No	No	No	No	No	No
15	Chaupur Danda	127082	No	No	Yes	Yes	No	No	No	No	No	No	No	No
16	Chaupur Sailab	127083												
17	Sikandarpur Khagi	127084	No	Yes	Yes	Yes	No	Yes	Yes	No	No	No	No	No
18	Chamarpura	127085	Yes	Yes	Yes	No	Yes	Yes	Yes	No	No	No	No	No
19	Tumaria Khadar	127086	No	Yes	Yes	No	No	Yes	No	No	No	No	No	No
20	Jijoda Danda	127087	No	No	Yes	No	No	No	No	No	No	No	No	No
21	Jijoda Sailab	127088												
22	Bhikampurjagir Sailab	127089												
23	Bhikampur Jagir Danda	127090	Yes	No	Yes	Yes	No	No	No	No	No	No	No	No
24	Basantpur Danda	127091	Yes	No	Yes	Yes	No	No	No	No	No	No	No	No
25	Basantpur Sailab	127092												
26	Rampur Khadar Sailab	127093												
27	Jamalpur Sailab	127094												
28	Jamalpur Danda	127095	No	No	Yes	No	No	No	Yes	No	No	No	No	No
29	Rampur Khadar Danda	127096	Yes	Yes	Yes	Yes	No	Yes	Yes	No	No	No	No	No
30	Bhagta Nagala	127097	Yes	No	Yes	Yes	No	Yes	Yes	No	No	No	No	No
31	Sihavali	127098	Yes	No	Yes	No	No	No	No	No	No	No	No	No
32	Sadikpur	127099												
33	Rajapur	127100	Yes	No	Yes	Yes	No	No	Yes	No	No	No	No	No
34	Kewalpur Urf Tipera	127101	No	Yes	Yes	Yes	No	No	No	No	No	No	No	No
35	Sinh Dalanpur	127102	No	No	Yes	No	No	No	No	No	No	No	No	No
36	Patei Nasir	127103	No	No	Yes	No	No	No	No	No	No	No	No	No
37	Semari	127104	No	Yes	Yes	Yes	No	No	No	No	No	No	No	No
38	Karanpur	127105	No	Yes	Yes	Yes	No	Yes	Yes	No	No	No	No	No
39	Dohari	127106	No	Yes	Yes	Yes	No	Yes	Yes	No	No	No	No	No
40	Rajpura	127107	No	Yes	Yes	Yes	No	No	Yes	No	No	No	No	Yes
41	Deora Bhura	127108	No	Yes	Yes	Yes	No	No	Yes	No	No	No	No	No
42	Malakpur	127109	Yes	Yes	Yes	No	No	No	Yes	No	No	No	No	No
43	Jaidaspur	127110	No	No	Yes	No	No	No	No	No	No	No	No	No
44	Pawsara	127111	No	No	Yes	No	No	No	No	No	No	No	No	No
45	Jaitora Sagarpur	127112	Yes	No	Yes	Yes	No	No	No	No	No	No	No	No
46	Faizpur	127113	No	No	Yes	Yes	No	No	No	No	No	No	No	No
47	Bhikampur Jaini	127114	No	No	Yes	No	No	No	No	No	No	No	No	No
48	Singholi Kallu	127115	No	No	Yes	Yes	No	No	Yes	No	No	No	No	No
49	Bahatkaran	127116	Yes	Yes	Yes	Yes	No	Yes	Yes	No	No	No	No	No
50	Rampur Mohkam	127117	Yes	Yes	Yes	Yes	No	Yes	Yes	No	No	No	No	No
51	Sundarpur	127118	No	No	Yes	Yes	No	No	No	No	No	No	No	No
52	Dupta Khurdpatti Chita	127119	No	No	Yes	Yes	No	Yes	Yes	No	No	No	No	No

Census of India 2011- Village Directory

Amenities and Land use (As in 2009)

Name of District:- Budaun Location CodeNo:-149

Name of CD Block:-Rajpura Location CodeNo:-0170

Sr. No.	Name village	Location code no.	Communication and transport facilities (If amenities available code -Yes is given except for Village Pin Code ,If not available within the village , the distance range code viz: a for < 5 Kms, b for 5-10 Kms and c for 10+ kms of nearest place where facility is available is given).																
			Post office(PO)	Sub post office (SPO)	Post & Telegraph office (P&TO)	Village Pin Code	Telephones (Land lines)	Public call office (PCO)	Mobile phone coverage	Internet cafes/ Common service centre (CSC)	Private courier facility	Bus service (Public & Private)	Railway stations	Auto/Modified Autos	Taxis and Vans	Tractors	Cycle-pulled rickshaws(Manual & Machine driven)	Carts driven by animals	Sea /River ferry service
1	Mubarik Pur Bela	127068																	
2	Sikandar Pur Lachchha Sailab	127069																	
3	Sikandar Pur Lachchha Danda	127070																	
4	Molan Pur Danda	127071	a	a	a		a	a	a	a	Yes	Yes	c	Yes	a	a	a	Yes	Yes
5	Molan Pur Sailab	127072																	
6	Hasan Pur Bela	127073																	
7	Deep Pur Sailab	127074																	
8	Deep Pur Danda	127075	c	c	b		Yes	a	Yes	Yes	Yes	Yes	c	Yes	Yes	Yes	Yes	Yes	Yes
9	Salawat Pur Urf Karkora	127076	c	c	b		Yes	a	Yes			Yes	c	Yes	Yes	Yes	Yes	Yes	Yes
10	Karkora	127077	c	c	b		Yes	a	Yes	Yes	Yes	Yes	c	Yes	Yes	Yes	Yes	Yes	Yes
11	Bhopatpur	127078	b	a	b	202527	b	b	Yes	b	b	b	c		b	Yes	b	a	Yes
12	Sisauna Danda	127079	c	a	c	202527	c	c	Yes	c	c	c	c	a	c	Yes	b	a	Yes
13	Sisauna Sailab	127080																	
14	Dupta Kalan	127081	c	b	c	202527	c	c	Yes	c	c	b	c	c	c	Yes	c	a	Yes
15	Chaupur Danda	127082	c	a	c		c	b	Yes	c	b	c	c	Yes	Yes	Yes	a	Yes	
16	Chaupur Sailab	127083																	
17	Sikandarpur Khagi	127084	c	a	c		c	b	c	c	b	c	c	Yes	Yes	Yes	c	Yes	Yes
18	Chamarpura	127085	b	b	b	202522	Yes	Yes	Yes	b	b	Yes	b	Yes	Yes	b	b	Yes	Yes
19	Tumaria Khadar	127086	b	b	b		b	a	Yes	b	b	b	b	b	b	b	b	Yes	Yes
20	Jijoda Danda	127087	b	c	c	202522	Yes	Yes	Yes	c	c	Yes	c	Yes	c	Yes	c	Yes	Yes
21	Jijoda Sailab	127088																	
22	Bhikampurjagir Sailab	127089																	
23	Bhikampur Jagir Danda	127090	b	c	c		Yes	c	Yes	c	Yes	c	c	c	c	c	c	c	c
24	Basantpur Danda	127091	b	a	b		Yes	Yes	Yes	b	b	Yes	b	Yes	Yes	Yes	Yes	Yes	Yes
25	Basantpur Sailab	127092																	
26	Rampur Khadar Sailab	127093																	
27	Jamalpur Sailab	127094																	
28	Jamalpur Danda	127095	a	a	b		b	b	Yes	b	b	b	b	b	b	b	b	Yes	Yes
29	Rampur Khadar Danda	127096	b	b	b		b	b	Yes	b	b	b	b	b	b	b	b	Yes	Yes
30	Bhagta Nagala	127097	b	a	a		a	a	a	a	a	a	a	a	a	a	a	a	a
31	Sihavali	127098	a	a	b		b	b	Yes	b	b	b	b	b	b	b	b	Yes	Yes
32	Sadikpur	127099																	
33	Rajapur	127100	b	b	b		b	b	Yes	b	b	b	b	b	b	b	b	b	b
34	Kewalpur Urf Tipera	127101	a	a	a		Yes	Yes	Yes	a	a	a	a	a	a	a	a	a	a
35	Sinh Dalanpur	127102	b	a	b	202522	Yes	Yes	Yes	b	b	Yes	b	Yes	Yes	Yes	Yes	Yes	Yes
36	Patei Nasir	127103	c	c	c		Yes	c	Yes	c	Yes	b	c	c	c	c	c	c	c
37	Semari	127104	a	a	a		a	a	a	c	c	a	c	c	c	c	c	Yes	Yes
38	Karanpur	127105	b	b	b		b	b		b	a	Yes	c	b	b	Yes	c	b	Yes
39	Dohari	127106	b	b	b		b	b	b	b	b	b	c	b	b	Yes	c	Yes	Yes
40	Rajpura	127107					Yes		Yes	Yes	Yes	Yes	c	Yes	Yes	Yes	Yes	Yes	Yes
41	Deora Bhura	127108	a	a	a	222521	a	a	Yes	a	b	b	b	b	b	b	b	Yes	Yes
42	Malakpur	127109	a	a	a		a	a	a	c	c	a	c	c	c	c	c	c	c
43	Jaidaspur	127110	a	a	a		a	a	a	a	a	a	b	b	b	b	b	Yes	Yes
44	Pawsara	127111	a	a	a		a	a	Yes	a	a	a	b	b	b	b	b	Yes	Yes
45	Jaitora Sagarpur	127112	a	a	a		a	a	a	a	a	a	c	a	a	a	a	a	a
46	Faizpur	127113	b	b	Yes		Yes	Yes	Yes	Yes	Yes	Yes	c	Yes	Yes	Yes	Yes	Yes	Yes
47	Bhikampur Jaini	127114					Yes	Yes	Yes	Yes	Yes	Yes	c	Yes	Yes	Yes	Yes	Yes	Yes
48	Singholi Kallu	127115	c	c		222527	Yes	Yes	Yes	Yes	Yes	Yes	c	Yes	Yes	Yes	Yes	Yes	Yes
49	Bahatkarana	127116		Yes	b		Yes	Yes	Yes	Yes	Yes	Yes	c	Yes	Yes	Yes	Yes	Yes	Yes
50	Rampur Mohkam	127117	b	b	Yes		Yes	Yes	Yes	Yes	Yes	Yes	c	Yes	Yes	Yes	Yes	Yes	Yes
51	Sundarpur	127118	c	b	b	202527	b	b	Yes	c	b	b	c	c	b	Yes	b	b	Yes
52	Dupta Khurdpatti Chita	127119	c	a	c		c	b	a	c	b	c	c	a	a	a	c	Yes	Yes

Census of India 2011- Village Directory

Amenities and Land use (As in 2009)

Name of District:-Budaun Location CodeNo:-149

Name of CD Block:-Rajpura Location CodeNo:-0170

Sr.No.	Name Village	Location code no.	Village connected to highways,village roads, banks & credit societies (If amenities available code -Yes is given, If not available within the village , the distance range code viz; a for < 5 Kms, b for 5-10 Kms and c for 10+ kms of nearest place where facility is available is given).											
			Connected to national highway(NH)	Connected to state highway(SH)	Connected to major district road (MDR)	Connected to others district road	Pucca roads	Kutchcha roads	Water bounded macadam(WBM) roads	Navigable waterway (river/canal)(NW)	Footpaths (FP)	Commercial & Co-operative Banks	ATM	Agricultural Credit Societies
1	2	3	68	69	70	71	72	73	74	75	76	77	78	79
1	Mubarik Pur Bela	127068												
2	Sikandar Pur Lachchha Sailab	127069												
3	Sikandar Pur Lachchha Danda	127070												
4	Molan Pur Danda	127071	c	a	a	Yes	Yes	Yes	Yes	Yes	Yes			
5	Molan Pur Sailab	127072												
6	Hasan Pur Bela	127073												
7	Deep Pur Sailab	127074												
8	Deep Pur Danda	127075	c	Yes	b	Yes	Yes	Yes	Yes	Yes	Yes	Yes	c	a
9	Salawat Pur Urf Karkora	127076	c	a	c	Yes	Yes	Yes	Yes	Yes	Yes	Yes	c	a
10	Karkora	127077	c	a	c	Yes	Yes	Yes	Yes	Yes	Yes	Yes	c	a
11	Bhopatpur	127078	c	a	a	Yes	Yes	Yes	Yes	Yes	Yes			
12	Sisauna Danda	127079	c	a	a	Yes	Yes	Yes	Yes	Yes	Yes	c	b	c
13	Sisauna Sailab	127080												
14	Dupta Kalan	127081	c	c	a	Yes	Yes	Yes	Yes	Yes	Yes	b	b	c
15	Chaupur Danda	127082	c	Yes	Yes	Yes	Yes	Yes	Yes	Yes	Yes	b	c	b
16	Chaupur Sailab	127083												
17	Sikandarpur Khagi	127084	c	Yes	Yes	Yes	Yes	Yes	Yes	Yes	Yes	b	b	b
18	Champur	127085	c	b	a	Yes	Yes	Yes	Yes	b	Yes	b	b	b
19	Tumaria Khadar	127086	c	b	a	Yes	Yes	Yes	Yes	a	Yes	b	b	b
20	Jijoda Danda	127087	c	c	Yes	Yes	Yes	Yes	Yes	Yes	Yes	b	b	b
21	Jijoda Sailab	127088												
22	Bhikampurjagir Sailab	127089												
23	Bhikampur Jagir Danda	127090	c	b	b	Yes	Yes	Yes	Yes	Yes	Yes	Yes	c	c
24	Basantpur Danda	127091	Yes	Yes	b	Yes	Yes	Yes	Yes	Yes	Yes	Yes	b	a
25	Basantpur Sailab	127092												
26	Rampur Khadar Sailab	127093												
27	Jamalpur Sailab	127094												
28	Jamalpur Danda	127095	Yes	Yes	Yes	Yes	Yes	Yes	Yes	b	Yes	b	b	b
29	Rampur Khadar Danda	127096	c	b	Yes	b	b	b	Yes	b	Yes	b	b	b
30	Bhagta Nagala	127097	Yes	Yes	Yes	Yes	Yes	Yes	Yes	Yes	Yes	a	a	a
31	Sihavali	127098	c	b	b	Yes	b	Yes	Yes	Yes	Yes	b	b	b
32	Sadikpur	127099												
33	Rajapur	127100	c	Yes	Yes	Yes	Yes	Yes	Yes	Yes	Yes	b	b	b
34	Kewalpur Urf Tipera	127101	c	Yes	Yes	Yes	Yes	Yes	Yes	Yes	Yes	a	a	a
35	Sinh Dalanpur	127102	Yes	Yes	b	Yes	Yes	Yes	Yes	Yes	Yes	Yes	b	a
36	Patei Nasir	127103	c	b	b	Yes	Yes	Yes	Yes	Yes	Yes	Yes	c	c
37	Semari	127104	c	c	c	Yes	Yes	Yes	Yes	Yes	Yes	a	a	a
38	Karanpur	127105	Yes	Yes	Yes	Yes	Yes	Yes		a	Yes	b	b	b
39	Dohari	127106	c	a	a	Yes	Yes	Yes	Yes	Yes	Yes		a	a
40	Rajpura	127107	Yes	Yes	Yes	Yes	Yes	Yes	Yes	Yes	Yes	Yes	Yes	Yes
41	Deora Bhura	127108	c	a	a	Yes	a	Yes	Yes	a	Yes	a	a	a
42	Malakpur	127109	c	c	a	Yes	Yes	Yes	Yes	Yes	Yes	a	a	a
43	Jaidaspur	127110	c	a	a	Yes	a	Yes	Yes	Yes	Yes	a	a	a
44	Pawsara	127111	c	a	a	Yes	Yes	Yes	Yes	Yes	Yes	a	a	a
45	Jaitora Sagarpur	127112	c	a	a	Yes	Yes	Yes	Yes	Yes	Yes	a	a	a
46	Faizpur	127113	c	a	a	Yes	Yes	Yes	Yes	Yes	Yes	Yes	a	Yes
47	Bhikampur Jaini	127114	c	Yes	Yes	Yes	Yes	Yes	Yes	Yes	Yes	b	b	Yes
48	Singholi Kallu	127115	c	c	c	Yes	a	Yes	Yes	Yes	Yes	a	a	Yes
49	Bahatkar	127116	c	Yes	Yes	Yes	Yes	Yes	Yes	Yes	Yes	a	a	Yes
50	Rampur Mohkam	127117	c	a	Yes	Yes	Yes	Yes	Yes	Yes	Yes	a	a	Yes
51	Sundarpur	127118	c	b	a	Yes	Yes	Yes	Yes	Yes	Yes	b	b	b
52	Dupta Khurdpatti Chita	127119	c	a	a	Yes	Yes	Yes	Yes	Yes	Yes	b	b	b

Census of India 2011- Village Directory

Amenities and Land use (As in 2009)

Name of District:-Budaun Location CodeNo:-149

Name of CD Block:-Rajpura Location CodeNo:-0170

Sr. No.	Name village	Location code no.	Availability of miscellaneous facilities (If amenities available code -Yes is given, If not available within the village, the distance range code viz: a for < 5 Kms, b for 5-10 Kms and c for 10+ kms of nearest place where facility is available is given).																Availability of electricity (Yes/No)					
			Self-Help Group (SHG)	Public distribution system (PDS) shop	Mandis / Regular market	Weekly Haat	Agricultural marketing society	Integrated Child Development Scheme (Nutritional Centres)	Anganwadi Centre (Nutritional Centres)	Others (Nutritional Centres)	ASHA (Accredited Social Health Activist)	Community centre with/without TV	Sports Field,	Sports Club / Recreation Centre	Cinema / Video Hall	Public Library	Public Reading Room	Newspaper Supply	Assembly Polling station	Birth & Death Registration Office	Power Supply for Domestic Use (ED)	Power Supply for Agricultural Use (EAG)	Power Supply for Commercial Use (EC)	Power Supply for All Uses (EA)
1	2	3	80	81	82	83	84	85	86	87	88	89	90	91	92	93	94	95	96	97	98	99	100	101
1	Mubarik Pur Bela	127068																						
2	Sikandar Pur Lachchha Sailab	127069																						
3	Sikandar Pur Lachchha Danda	127070																						
4	Molan Pur Danda	127071	Yes	Yes	c	a	c	Yes	Yes	Yes	Yes	Yes	Yes	c	c	c	b	b	Yes	Yes	Yes	Yes	Yes	Yes
5	Molan Pur Sailab	127072																						
6	Hasan Pur Bela	127073																						
7	Deep Pur Sailab	127074																						
8	Deep Pur Danda	127075	Yes	Yes	c	a	c	Yes	c	Yes	Yes	c	Yes	Yes	c	c	c	a	Yes	Yes	Yes	Yes	Yes	Yes
9	Salawat Pur Urf Karkora	127076	Yes	a	c	a	c	Yes	c	Yes	a	c	Yes	Yes	c	c	c	a	a	c	Yes	Yes	Yes	Yes
10	Karkora	127077	Yes	Yes	c	a	c	Yes	Yes	Yes	Yes	c	Yes	Yes	c	c	a	a	Yes	Yes	Yes	Yes	Yes	Yes
11	Bhopatpur	127078	Yes	Yes	b	b	b	b	Yes	Yes	Yes	c	a	b	b	b	b	b	Yes	a	Yes	Yes	Yes	Yes
12	Sisauna Danda	127079	Yes	Yes	b	b	Yes	Yes	Yes	Yes	Yes	c	a	b	b	Yes	Yes	Yes	Yes	Yes	Yes	Yes	Yes	Yes
13	Sisauna Sailab	127080																						
14	Duhta Kalan	127081	Yes	Yes	b	a	c	c	Yes	Yes	Yes	c	Yes	b	b	b	Yes	Yes	Yes	Yes	Yes	Yes	Yes	Yes
15	Chaupur Danda	127082	Yes	Yes	Yes	Yes	c	Yes	b	Yes	Yes	b	c	c	c	c	a	Yes	Yes	Yes	Yes	Yes	Yes	Yes
16	Chaupur Sailab	127083																						
17	Sikandarpur Khagi	127084	c	Yes	c	a	c	c	b	Yes	Yes	b	c	c	c	c	c	Yes	Yes	Yes	Yes	Yes	Yes	Yes
18	Chamarpura	127085	Yes	Yes	b	a	b	b	Yes	Yes	Yes	c	a	b	c	b	b	Yes	Yes	Yes	Yes	Yes	Yes	Yes
19	Tumaria Khadar	127086	b	Yes	b	a	b	b	Yes	Yes	Yes	b	a	b	b	b	b	Yes	Yes	Yes	Yes	Yes	Yes	Yes
20	Jijoda Danda	127087	Yes	Yes	b	Yes	b	Yes	Yes	Yes	Yes	b	Yes	c	b	b	b	Yes	Yes	Yes	Yes	Yes	Yes	Yes
21	Jijoda Sailab	127088																						
22	Bhikampurjagir Sailab	127089																						
23	Bhikampur Jagir Danda	127090	Yes	Yes	c	b	Yes	Yes	b	b	b	b	b	Yes	Yes	Yes	Yes	Yes	Yes	Yes	Yes	Yes	Yes	Yes
24	Basantpur Danda	127091	Yes	Yes	b	b	a	Yes	Yes	Yes	Yes	b	Yes	Yes	b	c	c	Yes	Yes	Yes	Yes	Yes	Yes	Yes
25	Basantpur Sailab	127092																						
26	Rampur Khadar Sailab	127093																						
27	Jamalpur Sailab	127094																						
28	Jamalpur Danda	127095	b	Yes	b	b	b	b	Yes	b	Yes	b	b	b	b	b	b	b	Yes	Yes	Yes	Yes	Yes	Yes
29	Rampur Khadar Danda	127096	b	Yes	b	b	b	b	b	b	b	b	b	b	b	b	b	b	Yes	Yes	Yes	Yes	Yes	Yes
30	Bhagta Nagala	127097	Yes	Yes	a	a	a	a	a	a	a	a	a	a	a	a	a	a	a	a	Yes	Yes	No	Yes
31	Sihavali	127098	b	Yes	b	b	b	b	Yes	Yes	Yes	b	b	b	b	c	c	b	Yes	Yes	Yes	Yes	Yes	Yes
32	Sadikpur	127099																						
33	Rajapur	127100	Yes	Yes	b	b	b	b	b	b	b	b	b	b	b	b	b	a	b	Yes	Yes	No	Yes	
34	Kewalpur Urf Tipera	127101	Yes	Yes	a	a	a	a	a	Yes	a	a	a	a	b	Yes	Yes	Yes	Yes	Yes	Yes	Yes	No	Yes
35	Sinh Dalanpur	127102	Yes	Yes	b	b	a	Yes	Yes	Yes	Yes	b	Yes	Yes	b	c	c	Yes	Yes	Yes	Yes	Yes	Yes	Yes
36	Patei Nasir	127103	Yes	b	b	Yes	Yes	b	b	b	b	b	Yes	Yes	Yes	Yes	Yes	Yes	Yes	Yes	Yes	Yes	Yes	Yes
37	Semari	127104	a	Yes	c	a	a	a	a	Yes	Yes	a	c	c	c	c	c	c	Yes	Yes	Yes	Yes	Yes	Yes
38	Karanpur	127105	b	b	b	b	b	b	b	b	b	b	b	b	b	b	b	b	b	b	Yes	Yes	Yes	Yes
39	Dohari	127106	Yes	a	a	a	a	Yes	Yes	Yes	a	a	a	a	a	a	a	a	a	a	Yes	Yes	Yes	Yes
40	Rajpura	127107	Yes	Yes	Yes	Yes	c	Yes	Yes	Yes	Yes	Yes	Yes	Yes	Yes	Yes	Yes	Yes	Yes	Yes	Yes	Yes	Yes	Yes
41	Deora Bhura	127108	a	a	a	a	a	a	Yes	a	a	a	a	a	a	a	a	a	Yes	Yes	Yes	Yes	Yes	Yes
42	Malakpur	127109	a	Yes	c	a	Yes	Yes	Yes	Yes	Yes	Yes	Yes	Yes	Yes	Yes	Yes	a	Yes	Yes	Yes	Yes	Yes	Yes
43	Jaidaspur	127110	a	Yes	a	a	a	a	Yes	Yes	Yes	a	a	a	b	c	a	a	Yes	Yes	Yes	Yes	Yes	Yes
44	Pawsara	127111	a	Yes	a	a	a	a	Yes	Yes	Yes	a	a	a	b	c	c	a	Yes	Yes	Yes	Yes	Yes	Yes
45	Jaitora Sagarpur	127112	Yes	Yes	Yes	Yes	Yes	Yes	Yes	Yes	Yes	Yes	Yes	Yes	Yes	Yes	Yes	Yes	Yes	Yes	Yes	Yes	Yes	Yes
46	Faipur	127113	Yes	Yes	b	Yes	Yes	Yes	Yes	Yes	Yes	Yes	Yes	Yes	Yes	Yes	Yes	Yes	Yes	Yes	Yes	Yes	Yes	Yes
47	Bhikampur Jaina	127114	Yes	Yes	Yes	b	Yes	Yes	Yes	Yes	Yes	Yes	Yes	Yes	Yes	Yes	Yes	Yes	Yes	Yes	Yes	Yes	Yes	Yes
48	Singholi Kallu	127115	Yes	Yes	c	a	Yes	Yes	Yes	Yes	Yes	Yes	Yes	Yes	Yes	Yes	Yes	Yes	Yes	Yes	Yes	Yes	Yes	Yes
49	Bahatkaran	127116	Yes	Yes	Yes	a	Yes	Yes	Yes	Yes	Yes	Yes	Yes	Yes	Yes	Yes	Yes	Yes	Yes	Yes	Yes	Yes	Yes	Yes
50	Rampur Mohkam	127117	Yes	Yes	Yes	b	Yes	Yes	Yes	Yes	Yes	Yes	Yes	Yes	Yes	Yes	Yes	Yes	Yes	Yes	Yes	Yes	Yes	Yes
51	Sundarpur	127118	Yes	Yes	b	b	b	b	Yes	Yes	Yes	c	b	c	c	c	b	b	Yes	a	Yes	Yes	Yes	Yes
52	Duhta Khurdpatti Chita	127119	c	Yes	c	a	c	c	b	Yes	Yes	b	c	c	c	c	c	a	Yes	b	Yes	Yes	Yes	Yes

Census of India 2011- Village Directory

Amenities and Land use (As in 2009)

Name of District:-Budaun Location CodeNo:-149

Name of CD Block:-Rajpura Location CodeNo:-0170

Sr.No.	Name village	Location code no.	Total area of the village (in hectares rounded up to one decimal place)	Total population (2011 census)	Number of households (2011 census)	Number of educational amenities available. (If not available within the village , the distance range code viz; a for < 5 Kms, b for 5-10 Kms and c for 10+ kms of nearest place where facility is available is given).													
						Pre-Primary school (PP)	Primary school (P)	Middle school (M)	Secondary School (S)	Senior Secondary school (SS)	Degree college of arts, science & commerce (ASC)	Engineering college(EC)	Medical college (MC)	Management institute (MI)	Polytechnic (P)	Vocational training school /ITI	Non-formal training centre (NFTC)	Special school for disabled (SSD)	Others (specify)
1	2	3	4	5	6	7	8	9	10	11	12	13	14	15	16	17	18	19	20
53	Dupta Khurd Patti Ramsahai	127120	135	837	127	a	a	a	a	a	c	b	c	c	c	c	c	c	c
54	Kahrola Garvi	127121	115.3	830	130	c	1	a	a	b	c	c	c	c	c	c	c	c	c
55	Kahrola Patti Shakri	127122	113	1200	201	c		a	a	b	c	c	c	c	c	c	c	c	c
56	Chandu Nagala	127123	542.1	3196	472		1		1										
57	Rasoolpur	127124	201	1676	291		1		a										
58	Medpur Sailab	127125	91.1	0	0														
59	Medpur Danda	127126	72.1	1063	150		1		1	a	a			a		c	c		
60	Nariya Wali	127127	239.1	565	91		1	a	a	a	a	a	c	a	c	c	c		
61	Sirsa	127128	311	3350	536		1		1	a	a	a	c	a		c	c		
62	Pitambarpur	127129	114	643	96		1	a	a	a			c	a	a	c	c		
63	Hardaspur	127130	167.1	797	133		1		1	a	a			a	c	c	c		
64	Ishaqpur	127131	54.1	242	39		a	a	a	a			c	a	c	c	c		
65	Haimadpur	127132	107	1877	258	1		1	a	a	a			a	c	c	c		
66	Kesarpur	127133	194.1	2099	323	1		1	a	a	a	a	c	c	b	c	c		
67	Gawan Bahar Town	127134	718	16	3	1		1		2			c	c	c	c	c		
68	Singhola Daulat Singh	127135	353.1	2775	464		1		1	a	a	a	a	c	a	c	c		
69	Singhola Chetsingh	127136	433	1877	305	a	a		a	a	a	a	c	c	c	c	c		
70	Mutena Girdhari Singh	127137	156.2	1047	154	a		1	a	a	a	c	c	c	c	c	c	c	
71	Mutena Ratan Kuwar	127138	146.9	804	136	a		1	a	a	a	c	c	c	c	c	c	c	
72	Khagupura	127139	263.7	1719	286	a		1	a	a	a	c	c	c	c	c	c	c	
73	Deopura	127140	177.2	1998	331		1		1										
74	Evajpur	127141	236.6	0	0														
75	Kudarsi	127142	499	1456	212	b		1		1	b	b	b	c	c	c	c	c	
76	Kamalpur	127143	98	1358	198	1	a		a	b	b	b	b			c	c		
77	Udaranpur Khagi Shaifuddin	127144	70	944	155	a	a	a	a	a	a	a	a	b	c	b	c	c	
78	Udaranpur Khagi Chetsingh	127145	65.1	993	182	a		1	a	a	a	a	a	c	c	c	c	c	
79	Harupura Himmatsing	127146	47.1	629	100	a	a		a	a	a	a	a	c	c	c	c	c	
80	Harupura Chetsingh	127147	30.1	69	9	a	a		a	a	a	a	a	c	c	c	c	c	
81	Bhainsrauli	127148	268	1437	214	b		1		1	b	b	b	c	c	c	c	c	
82	Bhavavala	127149	207	1066	186	a		1	a	a	a					c	c		
83	Lahara Ratu	127150	323	2393	395	b		1		1	b	b	b			c	c		
84	Mubarikpur	127151	208	1611	290	c		1	a	c	c	c	c			c	c		
85	Ikona	127152	337	2185	353	b		1		1	b	b				c	c		
86	Salempur	127153	87	716	123	b		1	a	b						c	c		
87	Khajra Inayatganj	127154	351.2	1357	215	b		1		1	b	b				c	c		
88	Rdradeep	127155	675	2607	419	c		1		1	c	c	c			c	c		
89	Saitua	127156	580.1	2893	483	b		1		1	b	b	b	c	c	c	c	c	
90	Sherpur	127157	200	994	131		1	a		a	a	a	c	c	c	c	c	c	c
91	Madhavali	127158	334.1	1922	310	1		1		1	b	b				c	c		
92	Bhiravati	127159	118.2	10866	1675	2		1		2		1	1						
93	Hirauni	127160	737.2	4253	682	c		1		1		1	b	1	c	b	c	c	c
94	Arthal	127161	326.4	2143	313	c		1		1	a	b	c	c	b	c	c	c	b
95	Mukatpur	127162	587.4	1953	276	c		1		1	c	a	c	c	c	c	c	c	c
96	Sinhpur	127163	141.3	1084	174	c		1		c	c	a	c	c	c	c	c	c	c
97	Baibhur	127164	304.9	1381	209	b		1		1	b	a	c	c	c	c	c	c	c
98	Bhaiyapur	127165	328	1273	224	c		1		1	c	b	c	c	c	c	c	c	c
99	Nizamapur	127166	186.6	1412	241	b		1	a	b	b	b	b	c	c	c	c	c	c
100	Barora	127167	212.9	1906	281	a		1	a	a	a	a	c	c	c	c	c	c	c
101	Jahanpur	127168	273.8	2566	418		1		1										
102	Isapur	127169	200.1	887	156	b		1	b	b	b	b	b	c	c	c	c		
103	Singholi Purabia	127170	253.1	2278	388	1		1		1	b	b	b	c	c	c	c	c	c
104	Kanhua	127171	118.1	1301	209	b		1	b	b	b	b	c	c	c	c	c	c	c

Census of India 2011- Village Directory

Amenities and Land use (As in 2009)

Name of District:-Budaun Location CodeNo:-149

Name of CD Block:-Rajpura Location CodeNo:-0170

Sr .No.	Name village	Location code no.	Number of Medical Amenities available. (If not available within the village , the distance range code viz: a for <5 Kms, b for 5-10 Kms and c for 10+ kms of nearest place where facility is available is given).										Number of Non-Government Medical Amenities available.							
			Community health centre (CHC)	Primary health centre (PHC)	Primary health sub centre (PHS)	Maternity and child welfare centre (MCW)	T.B. clinic (TBC)	Hospital-allopathic (HA)	Hospital-alternative medicine (HO)	Dispensary (D)	Veterinary hospital (VH)	Mobile health clinic (MHC)	Family welfare centre (FWC)	Charitable non Govt. hospital/Nursing home.	Medical practitioner with MBBS Degree	Medical practitioner with other degree	Medical practitioner with no degree	Traditional practitioner and faith healer .	Medicine Shop	Others
1	2	3	21	22	23	24	25	26	27	28	29	30	31	32	33	34	35	36	37	38
53	Dupta Khurd Patti Ramsahai	127120	b	b	b	b	b	c	c	b	b	c	b	0	0	0	0	0	0	0
54	Kahrola Garvi	127121	b	b	b	b	b	b	b	b	b	b	b	0	0	0	0	0	0	0
55	Kahrola Patti Shakri	127122	b	b	b	b	b	b	b	b	b	b	b	0	0	0	0	0	0	0
56	Chandu Nagala	127123	a	a	a	a	a	a	a	a	a	a	a	0	0	0	0	0	0	0
57	Rasoolpur	127124	a	a	a	a	a	a	a	a	a	a	a	0	0	0	0	0	0	0
58	Medpur Sailab	127125																		
59	Medpur Danda	127126	a	a	a	a	a		a		a		a	0	0	0	0	0	0	0
60	Nariya Wali	127127	c	c	a	c	c	c	c	c	a	c	c	0	0	0	0	0	0	0
61	Sirsa	127128	c	c	a	c	c	c	c	c	a	c	c	0	0	0	0	0	0	0
62	Pitambarpur	127129	a	a	a	a	a	a	a	a	a	a	a	0	0	0	0	0	0	0
63	Hardaspur	127130	a	a	a	a	a	a	a	a	a	a	a	0	0	0	0	0	0	0
64	Ishaqpur	127131	a	a	a	a	a	a	a	a	a	a	a	0	0	0	0	0	0	0
65	Haimadpur	127132	a	a	a	a	a				a		a	0	0	0	0	0	0	0
66	Kesarpur	127133	c	a	a	a	c	c	c	c	b	b	b	0	0	0	0	0	0	0
67	Gawan Bahar Town	127134		1	1	1					1		1	0	0	0	0	0	0	0
68	Singhola Daulat Singh	127135	c	c	a	c	c	c	c	c	c	c	c	0	0	0	0	0	0	0
69	Singhola Chetsingh	127136	c	c	a	c	c	a	c	c	a	c	c	0	0	0	0	0	0	0
70	Mutena Girdhari Singh	127137	a	a	a	a	a	a	a	a	a	a	a	0	0	0	0	0	0	0
71	Mutena Ratan Kuwar	127138	a	a	a	a	a	a	a	a	a	a	a	0	0	0	0	0	0	0
72	Khagupura	127139	a	a	a	a	a	a	a	a	a	a	a	0	0	0	0	0	0	0
73	Deopura	127140	b	b	b	b	b	b	b	b	b	b	b	0	0	0	0	0	0	0
74	Evajpur	127141																		
75	Kudarsi	127142	c	c	b	c	c	c	c	c	b	c	c	0	0	0	0	0	0	0
76	Kamalpur	127143	c	c	c	c	c				c		c	0	0	0	0	0	0	0
77	Udaranpur Khagi Shaifuddin	127144	a	c	a	c	c	a	c	c	a	c	c	0	0	0	0	0	0	0
78	Udaranpur Khagi Chetsingh	127145	c	c	a	c	c	a	c	c	a	c	c	0	0	0	0	0	0	0
79	Harupura Himmatsing	127146	c	c	a	c	c	a	c	c	a	c	c	0	0	0	0	0	0	0
80	Harupura Chetsingh	127147	c	c	a	c	c	a	c	c	c	c	c	0	0	0	0	0	0	0
81	Bhainsrauli	127148	c	b	a	c	c				b		c	0	0	0	0	0	0	0
82	Bhavavala	127149	c	c	c	c	c				c			0	0	0	0	0	0	0
83	Lahara Ratu	127150	c	c	c	c	c				c		c	0	0	0	0	0	0	0
84	Mubarikpur	127151	c	c	c	c	c				c		c	0	0	0	0	0	0	0
85	Ikona	127152	c	c	c	c	c				c		a	0	0	0	0	0	0	0
86	Salempur	127153	c	c	c	c	c				c		c	0	0	0	0	0	0	0
87	Khajra Inayatganj	127154	c	c	c	c	c				c	c	c	0	0	0	0	0	0	0
88	Rdradeep	127155	c	c	c	c	c				c		c	0	0	0	0	0	0	0
89	Saitua	127156		b	b	b					b		b	0	0	0	0	0	0	0
90	Sherpur	127157	c	c	c	c	c	c	c	c	c	c	c	0	0	0	0	0	0	0
91	Madhavali	127158	c	c	c	c	c				c		c	0	0	0	0	0	0	0
92	Bhiravati	127159	c	c	c	c	c	c			b			1	0	0	0	0	0	0
93	Hirauni	127160	b	b	b	b	b	b	b	b	b	b	b	0	0	0	0	0	0	0
94	Arthal	127161	b	b	b	b	b	b	b	b	b	b	b	0	0	0	0	0	0	0
95	Mukatpur	127162	c	c	c	c	c	c	c		c		c	0	0	0	0	0	0	0
96	Sinhpur	127163	c	c	c	c	c	c			c		c	0	0	0	0	0	0	0
97	Baibhur	127164	b	b	b	b	b	b			b		b	0	0	0	0	0	0	0
98	Bhaiyapur	127165	c	c	c	c	c	c	c	c	c	c	c	0	0	0	0	0	0	0
99	Nizampur	127166	a	a	a	a	a	a	a	a	a	a	a	0	0	0	0	0	0	0
100	Barora	127167	a	a	a	a	a	a	a	a	a	a	a	0	0	0	0	0	0	0
101	Jahanpur	127168	b	b	b						b		c	0	0	0	0	0	0	0
102	Isapur	127169	c	b	a	b	b	b	b	b	b		b	0	0	0	0	0	0	0
103	Singholi Purabia	127170	c	b		b	b	b	c	b	b		b	0	0	0	0	0	0	0
104	Kanhua	127171	b	b	b	b	c	c	c	c	b	b	b	0	0	0	0	0	0	0

Census of India 2011- Village Directory

Amenities and Land use (As in 2009)

Name of District:-Budaun Location CodeNo:-149

Name of CD Block:-Rajpura Location CodeNo:-0170

Sr.No.	Name village	Location code no.	Availability of drinking water - Yes / No								Availability of toilet & others Yes / No			
			Tap water (Treated/Untreated)	Well water (Covered / Uncovered well)	Hand Pump	Tube wells / Bore well	Spring	River / Canal	Tank / Pond / Lake	Others	Community toilet including bath.	Community toilet excluding bath.	Rural sanitary mart or sanitary hardware outlet available near the village.	Community bio- gas or recycle of waste for productive use.
1	2	3	39	40	41	42	43	44	45	46	47	48	49	50
53	Dupta Khurd Patti Ramsahai	127120	No	No	Yes	Yes	No	No	No	No	No	No	No	No
54	Kahrola Garvi	127121	No	No	Yes	No	No	No	No	No	No	No	No	No
55	Kahrola Patti Shakri	127122	No	No	Yes	No	No	No	No	No	No	No	No	No
56	Chandu Nagala	127123	Yes	No	Yes	No	No	No	No	No	No	No	No	No
57	Rasoolpur	127124	No	No	Yes	Yes	No	No	Yes	No	No	No	No	No
58	Medpur Sailab	127125												
59	Medpur Danda	127126	Yes	No	Yes	No	No	No	No	No	No	No	Yes	No
60	Nariya Wali	127127	No	No	Yes	No	No	No	No	No	No	No	No	No
61	Sirsa	127128	No	No	Yes	No	No	Yes	No	No	No	No	No	No
62	Pitambarpur	127129	Yes	No	Yes	Yes	No	No	Yes	No	No	No	No	No
63	Hardaspur	127130	Yes	Yes	Yes	No	No	No	Yes	No	No	No	No	No
64	Ishaqpur	127131	Yes	Yes	Yes	No	No	No	No	No	No	No	No	No
65	Haimadpur	127132	Yes	Yes	Yes	Yes	No	No	No	No	No	No	No	No
66	Kesarpur	127133	Yes	No	Yes	Yes	No	Yes	No	No	No	No	No	No
67	Gawan Bahar Town	127134	No	No	Yes	No	No	No	No	No	No	No	No	No
68	Singhola Daulat Singh	127135	Yes	Yes	Yes	Yes	No	No	No	No	No	No	No	No
69	Singhola Chetsingh	127136	No	Yes	Yes	Yes	No	No	No	No	No	No	No	No
70	Mutena Girdhari Singh	127137	Yes	Yes	Yes	Yes	No	No	No	No	No	No	No	No
71	Mutena Ratan Kuwar	127138	Yes	Yes	Yes	Yes	No	Yes	No	No	No	No	No	No
72	Khagupura	127139	Yes	Yes	Yes	Yes	No	No	Yes	No	No	No	No	No
73	Deopura	127140	Yes	No	Yes	No	No	No	Yes	No	No	No	No	No
74	Evajpur	127141												
75	Kudarsi	127142	No	No	Yes	No	No	No	No	No	No	No	No	No
76	Kamalpur	127143	Yes	No	Yes	No	No	No	No	No	No	No	No	No
77	Udaranpur Khagi Shaifuddin	127144	No	No	Yes	No	No	No	No	No	No	No	No	No
78	Udaranpur Khagi Chetsingh	127145	No	No	Yes	No	No	No	No	No	No	No	No	No
79	Harupura Himmatsing	127146	No	No	Yes	No	No	No	No	No	No	No	No	No
80	Harupura Chetsingh	127147	No	No	Yes	No	No	No	No	No	No	No	No	No
81	Bhainsrauli	127148	No	No	Yes	No	No	No	No	No	No	No	No	No
82	Bhavavala	127149	No	No	Yes	No	No	No	No	No	No	No	No	No
83	Lahara Ratu	127150	Yes	No	Yes	Yes	No	Yes	No	No	No	No	No	No
84	Mubarikpur	127151	Yes	No	Yes	No	No	No	No	No	No	No	No	No
85	Ikona	127152	No	No	Yes	Yes	No	No	No	No	No	No	No	No
86	Salempur	127153	No	No	Yes	Yes	No	Yes	No	No	No	No	No	No
87	Khajra Inayatganj	127154	No	No	Yes	No	No	No	No	No	No	No	No	No
88	Rdradeep	127155	Yes	No	Yes	Yes	No	No	No	No	No	No	No	No
89	Saitua	127156	Yes	No	Yes	Yes	No	Yes	Yes	No	No	No	No	No
90	Sherpur	127157	Yes	No	Yes	Yes	No	No	No	No	No	No	No	No
91	Madhavali	127158	No	No	Yes	No	No	No	No	No	No	No	No	No
92	Bhiravati	127159	Yes	No	Yes	Yes	No	No	No	No	No	No	No	No
93	Hirauni	127160	Yes	No	Yes	Yes	No	No	No	No	No	No	No	No
94	Arthal	127161	Yes	No	Yes	No	No	No	No	No	No	No	No	No
95	Mukatpur	127162	No	No	Yes	Yes	No	Yes	No	No	No	No	No	No
96	Sinhpur	127163	No	No	Yes	Yes	No	No	No	No	No	No	No	No
97	Baibhur	127164	Yes	No	Yes	Yes	No	No	No	No	No	No	No	No
98	Bhaiyapur	127165	No	No	Yes	No	No	No	No	No	No	No	No	No
99	Nizampur	127166	No	No	Yes	Yes	No	No	No	No	No	No	No	No
100	Barora	127167	Yes	No	Yes	Yes	No	Yes	No	No	No	No	No	No
101	Jahanpur	127168	Yes	No	Yes	Yes	No	No	No	No	No	No	No	No
102	Isapur	127169	No	No	Yes	No	No	No	No	No	No	No	No	No
103	Singholi Purabia	127170	No	No	Yes	No	No	No	No	No	No	No	No	No
104	Kanhua	127171	Yes	No	Yes	No	No	No	No	No	No	No	No	No

Census of India 2011- Village Directory

Amenities and Land use (As in 2009)

Name of District:- Budaun Location CodeNo:-149

Name of CD Block:-Rajpura Location CodeNo:-0170

Sr. No.	Name village	Location code no.	Communication and transport facilities (If amenities available code -Yes is given except for Village Pin Code ,If not available within the village , the distance range code viz: a for < 5 Kms, b for 5-10 Kms and c for 10+ kms of nearest place where facility is available is given).																
			Post office(PO)	Sub post office (SPO)	Post & Telegraph office (P&TO)	Village Pin Code	Telephones (Land lines)	Public call office (PCO)	Mobile phone coverage	Internet cafes/ Common service centre (CSC)	Private courier facility	Bus service (Public & Private)	Railway stations	Auto/Modified Autos	Taxis and Vans	Tractors	Cycle-pulled rickshaws(Manual & Machine driven)	Carts driven by animals	Sea /River ferry service
53	Dupta Khurd Patti Ramsahai	127120	c	a	c		c	b	a	c	b	c	c	a	a	a	c	Yes	Yes
54	Kahrola Garvi	127121	c	b	b		b	b	Yes	c	c	c	c	Yes	Yes	Yes	Yes	Yes	Yes
55	Kahrola Patti Shakri	127122	c	b	b		b	b	Yes	c	c	c	c	Yes	Yes	Yes	c	Yes	Yes
56	Chandu Nagala	127123	a	Yes	Yes		Yes	Yes	Yes	Yes	Yes	Yes	c	Yes	Yes	Yes	Yes	Yes	Yes
57	Rasoolpur	127124	a	b	Yes		Yes	Yes	Yes	Yes	Yes	Yes	c	Yes	Yes	Yes	Yes	Yes	Yes
58	Medpur Sailab	127125																	
59	Medpur Danda	127126	a	a	a		a	a	a	a	Yes	a	c	Yes	a	a	a	Yes	Yes
60	Nariya Wali	127127	a	a	c	202527	Yes	a	Yes	c	c	Yes	c	Yes	Yes	Yes	Yes	Yes	Yes
61	Sirsa	127128	a	a	Yes	202527	Yes	a	Yes	c	c	Yes	c	Yes	Yes	Yes	Yes	Yes	Yes
62	Pitambarpur	127129	a	a	a		a	a	a	a	Yes	a	c	Yes	a	a	a	a	Yes
63	Hardaspur	127130	a	a	a		a	a	a	a	Yes	Yes	c	Yes	Yes	Yes	Yes	Yes	Yes
64	Ishaqpur	127131	a	a	a		a	a	a	a		Yes	c	Yes	a	Yes	a	a	a
65	Haimadpur	127132	a	a	a		a	a	a	a	Yes	a	c	Yes	a	a	a	Yes	Yes
66	Kesarpur	127133	c	c	Yes		a	a	Yes	a	c	Yes	c	c	c	Yes	a	Yes	Yes
67	Gawan Bahar Town	127134	c	c	c	202527	Yes		Yes		c	Yes	c	Yes	Yes		Yes	Yes	Yes
68	Singhola Daulat Singh	127135	Yes	Yes	Yes	202527	Yes	Yes	Yes	c	c	Yes	Yes	Yes	Yes	Yes	Yes	Yes	Yes
69	Singhola Chetsingh	127136	a	a	a	202527	a	a	Yes	a	a	a	c	a	a	Yes	a	Yes	Yes
70	Mutena Girdhari Singh	127137	a	a	a	202527	a	a	a	a	a	a	c	a	a	a	a	Yes	Yes
71	Mutena Ratan Kuwar	127138	a	a	a	202527	a	a	a	a	Yes	a	c	a	a	Yes	Yes	Yes	Yes
72	Khagupura	127139	a	a	a	202527	a	a	a	a	a	a	c	a	a	a	a	Yes	Yes
73	Deopura	127140	a	a	Yes		Yes	Yes	Yes	Yes	Yes	Yes	c	Yes	Yes	Yes	Yes	Yes	Yes
74	Evajpur	127141																	
75	Kudarsi	127142	b	a	b	202527	b	b	Yes	b	b	a	c	b	b	Yes	b	b	Yes
76	Kamalpur	127143	a	a	a	202525	b	b	Yes	b	Yes	Yes	c	Yes	Yes	Yes	Yes	Yes	Yes
77	Udaranpur Khagi Shaifuddin	127144	a	a	a		a	a	Yes	a	a	Yes	c	a	a	Yes	a	a	Yes
78	Udaranpur Khagi Chetsingh	127145	a	a	a	202527	a	a	Yes	a	a	Yes	c	a	a	Yes	a	a	Yes
79	Harupura Himmatsing	127146	a	a	a	202527	a	a	Yes	a	a	a	c	a	a	Yes	a	a	Yes
80	Harupura Chetsingh	127147	a	a	a	202527	a	a	Yes	a	a	a	c	a	a	a	a	a	Yes
81	Bhainsrauli	127148	b	a	c	202527	b	b	Yes	b	b	b	c	b	b	Yes	b	Yes	Yes
82	Bhavavala	127149	a	b	Yes	202521	Yes	a	Yes	Yes	Yes	Yes	c	Yes	Yes	Yes	Yes	Yes	Yes
83	Lahara Ratu	127150	c	a	a		b	b	Yes	b	Yes	b	c	Yes	Yes	Yes	Yes	Yes	Yes
84	Mubarikpur	127151	a	a	a		c	c	Yes	c	Yes	c	c	Yes	Yes	Yes	Yes	Yes	Yes
85	Ikona	127152	c	Yes	Yes	202521	Yes	a	Yes	Yes	Yes	Yes	c	Yes	Yes	Yes	Yes	Yes	Yes
86	Salempur	127153	a	a	c	202521	Yes	b	Yes	Yes	Yes	Yes	c	Yes	Yes	Yes	Yes	Yes	Yes
87	Khajra Inayatganj	127154	c	b	Yes	202521	Yes	b	Yes	Yes	Yes	Yes	c	Yes	Yes	Yes	Yes	Yes	Yes
88	Rdradeep	127155	a	a	a	202521	c	c	Yes	c	Yes	c	c	Yes	Yes	Yes	Yes	Yes	Yes
89	Saitua	127156	c	Yes	c		b	b	Yes	c	c	a	c	c	c	Yes	c	Yes	Yes
90	Sherpur	127157	c		Yes	202521	Yes	b	Yes	Yes	Yes	Yes	c	Yes	Yes	Yes	Yes	Yes	Yes
91	Madhawali	127158	c	b	Yes	202521	Yes	b	Yes	Yes	Yes	Yes	c	Yes	Yes	Yes	Yes	Yes	Yes
92	Bhiravati	127159	c	Yes	c	202521	Yes	Yes	Yes	c	c	Yes	c	c	Yes	Yes	Yes	Yes	Yes
93	Hirauni	127160	b	Yes	b	202521	b	b	b	c	c	b	c	c	b	Yes	Yes	a	Yes
94	Arthal	127161	b	a	b	202521	b	b	b	b	b	b	b	b	b	Yes	Yes	Yes	Yes
95	Mukatpur	127162	c	c	c		Yes	Yes	Yes	c	Yes	c	c	c	Yes	Yes	Yes	Yes	Yes
96	Sinhpur	127163	c	c	c		b	b	b	c	c	c	c	c	Yes	Yes	Yes	Yes	Yes
97	Baibhur	127164	c	c	b		b	b	b	c	c	b	c	c	Yes	Yes	Yes	Yes	Yes
98	Bhaiyapur	127165	c	c	c		b	b	b	c	c	c	c	c	Yes	Yes	Yes	Yes	Yes
99	Nizampur	127166	a	a	a	202527	a	a	a	a	a	a	c	a	a	a	a	a	Yes
100	Barora	127167	a	a	a	202527	a	a	a	a	a	a	c	a	a	Yes	Yes	Yes	Yes
101	Jahanpur	127168	b	c	Yes		Yes	Yes	Yes	Yes	Yes	Yes	c	Yes	Yes	Yes	Yes	Yes	Yes
102	Isapur	127169	c	a	c	202527	b	b	Yes	b	c	a	c	b	b	Yes	b	Yes	Yes
103	Singholi Purabia	127170	b	Yes	b	202527	b	b	Yes	b	b	b	c	b	b	Yes	b	b	Yes
104	Kanhua	127171	b	c	b		b	b	b	b	b	b	b	b	b	b	b	b	Yes

Census of India 2011- Village Directory

Amenities and Land use (As in 2009)

Name of District:-Budaun Location CodeNo:-149

Name of CD Block:-Rajpura Location CodeNo:-0170

Sr.No.	Name Village	Location code no.	Village connected to highways,village roads, banks & credit societies (If amenities available code -Yes is given, If not available within the village , the distance range code viz; a for < 5 Kms, b for 5-10 Kms and c for 10+ kms of nearest place where facility is available is given).												
			Connected to national highway(NH)	Connected to state highway(SH)	Connected to major district road (MDR)	Connected to others district road	Pucca roads	Kutchcha roads	Water bounded macadam(WBM) roads	Navigable waterway (river/canal)(NW)	Footpaths (FP)	Commercial & Co-operative Banks	ATM	Agricultural Credit Societies	
1	2	3	68	69	70	71	72	73	74	75	76	77	78	79	
53	Dupta Khurd Patti Ramsahai	127120	c	a	a	Yes	Yes	Yes	Yes	Yes	Yes	b	b	b	
54	Kahrola Garvi	127121	c	c	a	a	Yes	Yes	Yes	a	Yes	b	c	b	
55	Kahrola Patti Shakri	127122	c	c	a	Yes	Yes	Yes	Yes	a	Yes	b	c	b	
56	Chandu Nagala	127123	c	a	Yes	Yes	Yes	Yes	Yes	Yes	Yes	a	a	Yes	
57	Rasoolpur	127124	Yes	Yes	Yes	Yes	Yes	Yes	Yes	Yes	Yes	Yes		Yes	
58	Medpur Sailab	127125													
59	Medpur Danda	127126	c	a	a	Yes	Yes	Yes	Yes	Yes	Yes	a	a	b	
60	Nariya Wali	127127	c	a	a	a	Yes	Yes	Yes	Yes	Yes	a	c	a	
61	Sirsa	127128	c	Yes	Yes	Yes	Yes	Yes	Yes	Yes	Yes	a	c	a	
62	Pitambarpur	127129	c	a	a	a	Yes	Yes	Yes	Yes	Yes	Yes		Yes	
63	Hardaspur	127130	Yes	Yes	Yes	Yes	Yes	Yes	Yes	Yes	Yes	a	a	a	
64	Ishaqpur	127131	c	a	a	a	Yes	Yes	Yes	Yes	Yes	a	a	a	
65	Haimadpur	127132	c	a	a	Yes	Yes	Yes	Yes	Yes	Yes	a	c	a	
66	Kesarpur	127133	c	Yes	Yes	Yes	Yes	Yes	Yes	Yes	Yes	a	a	a	
67	Gawan Bahar Town	127134	c	Yes	c	Yes	Yes	Yes	Yes	Yes	Yes		b		
68	Singhola Daulat Singh	127135	c	a	a	Yes	Yes	Yes	Yes	Yes	Yes	a	c	a	
69	Singhola Chetsingh	127136	c	a	a	Yes	Yes	Yes	Yes	Yes	Yes	a	c	c	
70	Mutena Girdhari Singh	127137	c	a	a	Yes	Yes	Yes	Yes	Yes	Yes	a	a	a	
71	Mutena Ratan Kuwar	127138	c	a	a	Yes	Yes	Yes	Yes	Yes	Yes	a	a	a	
72	Khagupura	127139	c	a	a	Yes	Yes	Yes	Yes	Yes	Yes	a	a	a	
73	Deopura	127140	Yes	Yes	Yes	Yes	Yes	Yes	Yes	Yes	Yes	a	a	Yes	
74	Evajpur	127141													
75	Kudarsi	127142	c	b	a	Yes	Yes	Yes	Yes	Yes	Yes	b	c	b	
76	Kamalpur	127143	c	b	Yes	Yes	Yes	Yes	Yes	Yes	Yes	b	b	c	
77	Udaranpur Khagi Shaifuddin	127144	c	Yes	Yes	Yes	Yes	Yes	Yes	Yes	Yes	a	c	c	
78	Udaranpur Khagi Chetsingh	127145	c	Yes	Yes	Yes	Yes	Yes	Yes	Yes	Yes	a	c	c	
79	Harupura Himmatsing	127146	c	a	a	a	Yes	Yes	Yes	Yes	Yes	a	c	c	
80	Harupura Chetsingh	127147	c	a	a	a	Yes	Yes	Yes	Yes	Yes	a	c	c	
81	Bhainsrauli	127148	c	b	b	Yes	Yes	Yes	Yes	Yes	Yes	b	c	b	
82	Bhavavala	127149	c	Yes	Yes	Yes	Yes	Yes	Yes	Yes	Yes	Yes	Yes	Yes	
83	Lahara Ratu	127150	c	b	Yes	Yes	Yes	Yes	Yes	Yes	Yes	b	b	c	
84	Mubarikpur	127151	c	c	Yes	Yes	Yes	Yes	Yes	Yes	Yes	c	c	c	
85	Ikona	127152	c	Yes	Yes	Yes	Yes	Yes	Yes	Yes	Yes	b	c	b	
86	Salempur	127153	c	b	b	Yes	Yes	Yes	Yes	Yes	Yes	b	c	c	
87	Khajra Inayatganj	127154	c	a	a	Yes	Yes	Yes	Yes	Yes	Yes	b	c	c	
88	Rdradeep	127155	c	c	a	Yes	Yes	Yes	Yes	Yes	Yes	c	c	c	
89	Saitua	127156	c	a	c	Yes	Yes	Yes	Yes	Yes	Yes	a	a	a	
90	Sherpur	127157	c	b	b	Yes	Yes	Yes	Yes	Yes	Yes	b	c	Yes	
91	Madhavali	127158	c	b	b	Yes	Yes	Yes	Yes	Yes	Yes	b	c	c	
92	Bhiravati	127159	Yes	Yes	Yes	Yes	Yes	Yes	Yes	Yes	Yes	c	c	b	
93	Hirauni	127160	c	b	a	Yes	Yes	Yes	Yes	Yes	Yes	b	c	b	
94	Arthal	127161	c	Yes	b	Yes	Yes	Yes	Yes	Yes	Yes	b	c	b	
95	Mukatpur	127162	c	c	Yes	Yes	Yes	Yes	Yes	Yes	Yes	c	c	c	
96	Sinhpur	127163	c	c	Yes	Yes	Yes	Yes	Yes	Yes	Yes	c	c	c	
97	Baibhur	127164	c	b	Yes	Yes	Yes	Yes	Yes	Yes	Yes	c	c	c	
98	Bhaiyapur	127165	c	c	Yes	Yes	Yes	Yes	Yes	Yes	Yes	c	c	c	
99	Nizampur	127166	c	a	a	Yes	Yes	Yes	Yes	Yes	Yes	a	a	a	
100	Barora	127167	c	a	a	Yes	Yes	Yes	Yes	Yes	Yes	a	a	a	
101	Jahanpur	127168	Yes	Yes	c	Yes	Yes	Yes	Yes	Yes	Yes	Yes		Yes	
102	Isapur	127169	c	b	b	Yes	Yes	Yes	Yes	Yes	Yes	b	b	b	
103	Singholi Purabia	127170	c	b	b	Yes	Yes	Yes	Yes	Yes	Yes	b	b	b	
104	Kanhua	127171	c	b	b	Yes	Yes	Yes	Yes	Yes	Yes	Yes	c	Yes	

Census of India 2011- Village Directory

Amenities and Land use (As in 2009)

Name of District:-Budaun Location CodeNo:-149

Name of CD Block:-Rajpura Location CodeNo:-0170

Sr.No.	Name village	Location code no.	Availability of miscellaneous facilities (If amenities available code -Yes is given, If not available within the village, the distance range code viz: a for < 5 Kms, b for 5-10 Kms and c for 10+ kms of nearest place where facility is available is given).															Availability of electricity (Yes/No)						
			Self-Help Group (SHG)	Public distribution system (PDS) shop	Mandis / Regular market	Weekly Haat	Agricultural marketing society	Integrated Child Development Scheme (Nutritional Centres)	Anganwadi Centre (Nutritional Centres)	Others (Nutritional Centres)	ASHA (Accredited Social Health Activist)	Community centre with/without TV	Sports Field,	Sports Club / Recreation Centre	Cinema / Video Hall	Public Library	Public Reading Room	Newspaper Supply	Assembly Polling station	Birth & Death Registration Office	Power Supply for Domestic Use (ED)	Power Supply for Agricultural Use (EAG)	Power Supply for Commercial Use (EC)	Power Supply for All Uses (EA)
1	2	3	80	81	82	83	84	85	86	87	88	89	90	91	92	93	94	95	96	97	98	99	100	101
53	Duapta Khurd Patti Ramsahai	127120	c	a	c	Yes	c	c	b	Yes	Yes	b	c	c	c	c	a	Yes	b	Yes	Yes	Yes	Yes	
54	Kahrola Garvi	127121	Yes	Yes	c	a	c	Yes	Yes	Yes	Yes	b	b	c	c	c	b	c	Yes	Yes	Yes	Yes	Yes	Yes
55	Kahrola Patti Shakri	127122	Yes	Yes	c	a	b	Yes	Yes	Yes	Yes	b	b	c	c	c	c	Yes	Yes	Yes	Yes	Yes	Yes	Yes
56	Chandu Nagala	127123	Yes	Yes	Yes	a	Yes	Yes	Yes	Yes	Yes	Yes	Yes	Yes	Yes	Yes	Yes	Yes	Yes	Yes	Yes	Yes	Yes	Yes
57	Rasoolpur	127124	Yes	Yes	Yes	a	Yes	Yes	Yes	Yes	Yes	Yes	Yes	Yes	Yes	Yes	Yes	Yes	Yes	Yes	Yes	Yes	Yes	Yes
58	Medpur Sailab	127125																						
59	Medpur Danda	127126	Yes	Yes	a	a	a	a	Yes	Yes	Yes	a	Yes	Yes	c	c	c	c	Yes	c	Yes	Yes	Yes	Yes
60	Nariya Wali	127127	Yes	a	a	a	a	c	Yes	Yes	Yes	a	Yes	Yes	c	c	c	Yes	Yes	Yes	Yes	Yes	Yes	Yes
61	Sirsa	127128	Yes	Yes	a	a	a	c	Yes	Yes	Yes	Yes	a	Yes	Yes	Yes	Yes	Yes	Yes	Yes	Yes	Yes	Yes	Yes
62	Pitambarpur	127129	Yes	Yes	Yes	a	a	Yes	Yes	Yes	Yes	a	Yes	Yes	c	c	c	c	Yes	c	Yes	Yes	Yes	Yes
63	Hardaspur	127130	Yes	Yes	c	a	Yes	Yes	Yes	Yes	Yes	a	Yes	Yes	c	c	c	b	Yes	b	Yes	Yes	Yes	Yes
64	Ishaqpur	127131	c	Yes	c	a	Yes	Yes	Yes	Yes	Yes	a	Yes	Yes	c	c	c	b	a	b	Yes	Yes	No	Yes
65	Haimadpur	127132	Yes	Yes	Yes	Yes	c	Yes	Yes	Yes	Yes	a	Yes	c	c	c	Yes	b	Yes	Yes	Yes	Yes	Yes	Yes
66	Kesarpur	127133	a	Yes	c	a	a	Yes	Yes	Yes	Yes	a	a	Yes	Yes	Yes	Yes	Yes	Yes	Yes	Yes	Yes	Yes	Yes
67	Gawan Bahar Town	127134	Yes	Yes	Yes	Yes	Yes	Yes	Yes	Yes	Yes	Yes	Yes	Yes	c	c	c	Yes	Yes	Yes	Yes	Yes	Yes	Yes
68	Singhola Daulat Singh	127135	Yes	Yes	a	a	a	c	Yes	Yes	Yes	Yes	a	Yes	Yes	Yes	Yes	Yes	Yes	Yes	Yes	Yes	Yes	Yes
69	Singhola Chetsingh	127136	Yes	Yes	a	a	c	c	Yes	Yes	Yes	c	a	c	c	c	Yes	Yes	Yes	Yes	Yes	Yes	Yes	Yes
70	Mutena Girdhari Singh	127137	Yes	c	a	a	c	c	c	Yes	Yes	c	Yes	Yes	c	c	c	Yes	Yes	c	Yes	Yes	Yes	Yes
71	Mutena Ratan Kuwar	127138	Yes	Yes	c	a	c	c	Yes	Yes	Yes	c	Yes	c	c	c	Yes	Yes	Yes	Yes	Yes	Yes	Yes	Yes
72	Khagupura	127139	Yes	Yes	c	a	c	c	c	Yes	Yes	c	Yes	Yes	c	c	c	Yes	Yes	Yes	Yes	Yes	Yes	Yes
73	Deopura	127140	Yes	Yes	c	a	Yes	Yes	Yes	Yes	Yes	Yes	Yes	Yes	Yes	Yes	Yes	Yes	c	Yes	Yes	Yes	Yes	Yes
74	Evaipur	127141																						
75	Kudarsi	127142	Yes	Yes	b	b	c	c	Yes	Yes	Yes	c	b	c	c	c	Yes	Yes	Yes	Yes	Yes	Yes	Yes	Yes
76	Kamalpur	127143	Yes	Yes	c	b	Yes	Yes	b	Yes	Yes	Yes	Yes	Yes	c	Yes	Yes	b	Yes	c	Yes	Yes	Yes	Yes
77	Udaranpur Khagi Shaifuddin	127144	a	a	a	a	c	c	a	Yes	a	c	a	c	c	c	Yes	Yes	a	a	Yes	Yes	Yes	Yes
78	Udaranpur Khagi Chetsingh	127145	Yes	Yes	a	a	c	c	Yes	Yes	Yes	c	a	c	c	c	Yes	Yes	Yes	Yes	Yes	Yes	Yes	Yes
79	Harupura Himmatsingh	127146	Yes	a	a	a	c	Yes	a	Yes	Yes	c	a	c	c	c	Yes	Yes	a	a	Yes	Yes	Yes	Yes
80	Harupura Chetsingh	127147	a	a	a	a	c	c	a	Yes	a	c	a	c	c	c	a	a	a	a	Yes	No	Yes	Yes
81	Bhainsrauli	127148	Yes	Yes	b	b	b	b	Yes	Yes	Yes	c	b	Yes	c	Yes	Yes	Yes	Yes	Yes	Yes	Yes	Yes	Yes
82	Bhavavala	127149	Yes	Yes	Yes	Yes	Yes	Yes	Yes	Yes	Yes	Yes	Yes	Yes	Yes	Yes	Yes	Yes	Yes	Yes	Yes	Yes	Yes	Yes
83	Lahara Ratu	127150	Yes	Yes	c	b	Yes	Yes	b	Yes	Yes	Yes	Yes	Yes	c	Yes	Yes	b	Yes	Yes	Yes	Yes	Yes	Yes
84	Mubarikpur	127151	Yes	Yes	c	b	Yes	Yes	b	Yes	Yes	Yes	Yes	Yes	c	Yes	Yes	c	Yes	Yes	Yes	Yes	Yes	Yes
85	Ikona	127152	Yes	c	b	Yes	c	Yes	Yes	c	Yes	Yes	c	Yes	Yes	Yes	b	Yes	Yes	Yes	Yes	Yes	Yes	Yes
86	Salempur	127153	Yes	c	c	b	Yes	Yes	Yes	Yes	Yes	c	Yes	Yes	c	Yes	Yes	b	Yes	c	Yes	Yes	Yes	Yes
87	Khajra Inayatganj	127154	Yes	Yes	c	b	Yes	Yes	Yes	Yes	Yes	c	Yes	Yes	c	Yes	Yes	b	Yes	c	Yes	Yes	Yes	Yes
88	Rdradeep	127155	Yes	Yes	c	b	Yes	Yes	b	Yes	Yes	Yes	Yes	Yes	c	Yes	Yes	c	Yes	Yes	Yes	Yes	Yes	Yes
89	Saitua	127156	Yes	Yes	Yes	Yes	Yes	Yes	Yes	Yes	Yes	Yes	Yes	Yes	Yes	Yes	Yes	Yes	Yes	Yes	Yes	Yes	Yes	Yes
90	Sherpur	127157	Yes	Yes	c	b	Yes	Yes	Yes	Yes	Yes	c	Yes	Yes	c	Yes	Yes	b	Yes	c	Yes	Yes	Yes	Yes
91	Madhavali	127158	Yes	c	b	Yes	c	Yes	Yes	Yes	Yes	c	Yes	Yes	c	Yes	Yes	b	Yes	Yes	Yes	Yes	Yes	Yes
92	Bhiravati	127159	Yes	Yes	c	Yes	c	c	Yes	Yes	Yes	c	a	Yes	c	Yes	Yes	Yes	Yes	Yes	Yes	Yes	Yes	Yes
93	Hirauni	127160	Yes	Yes	c	a	c	b	Yes	Yes	Yes	b	Yes	Yes	c	c	Yes	c	Yes	Yes	Yes	Yes	Yes	Yes
94	Arthal	127161	Yes	Yes	c	a	c	b	Yes	Yes	Yes	b	Yes	Yes	c	Yes	Yes	b	Yes	Yes	Yes	Yes	No	Yes
95	Mukatpur	127162	Yes	Yes	c	b	c	c	c	Yes	Yes	Yes	Yes	Yes	c	Yes	Yes	c	Yes	Yes	Yes	Yes	Yes	Yes
96	Sinhpur	127163	Yes	Yes	c	b	c	c	c	Yes	Yes	Yes	Yes	Yes	c	Yes	Yes	c	Yes	c	Yes	Yes	Yes	Yes
97	Baibhur	127164	Yes	Yes	c	b	b	b	b	Yes	Yes	Yes	Yes	Yes	c	Yes	Yes	b	Yes	b	Yes	Yes	Yes	Yes
98	Bhaiyapur	127165	Yes	Yes	c	b	c	c	c	Yes	Yes	Yes	Yes	Yes	c	Yes	Yes	c	Yes	c	Yes	Yes	Yes	Yes
99	Nizampur	127166	Yes	Yes	c	a	c	c	c	Yes	Yes	c	Yes	Yes	c	c	c	Yes	Yes	c	Yes	Yes	Yes	Yes
100	Barora	127167	Yes	Yes	c	a	c	c	c	Yes	Yes	c	Yes	Yes	c	c	c	Yes	Yes	Yes	Yes	Yes	Yes	Yes
101	Jahanpur	127168	Yes	Yes	c	b	Yes	Yes	Yes	Yes	Yes	Yes	Yes	Yes	Yes	Yes	Yes	Yes	Yes	Yes	Yes	Yes	Yes	Yes
102	Isapur	127169	Yes	Yes	b	b	Yes	b	Yes	Yes	Yes	c	b	c	c	c	b	b	Yes	a	Yes	Yes	No	Yes
103	Singholi Purabia	127170	Yes	Yes	b	a	b	b	Yes	Yes	Yes	c	b	b	c	c	Yes	Yes	Yes	Yes	Yes	Yes	Yes	Yes
104	Kanhua	127171	c	Yes	c	b	b	b	b	Yes	Yes	b	b	b	c	c	c	b	Yes	b	Yes	Yes	Yes	Yes

Census of India 2011- Village Directory

Amenities and Land use (As in 2009)

Name of District:-Budaun Location CodeNo:-149

Name of CD Block:-Rajpura Location CodeNo:-0170

Sr .No.	Name village	Location code no.	Total area of the village (in hectares rounded up to one decimal place)	Total population (2011 census)	Number of households (2011 census)	Number of educational amenities available. (If not available within the village , the distance range code viz; a for < 5 Kms, b for 5-10 Kms and c for 10+ kms of nearest place where facility is available is given).													
						Pre-Primary school (PP)	Primary school (P)	Middle school (M)	Secondary School (S)	Senior Secondary school (SS)	Degree college of arts, science & commerce (ASC)	Engineering college(EC)	Medical college (MC)	Management institute (MI)	Polytechnic (P)	Vocational training school /ITI	Non-formal training centre (NFTC)	Special school for disabled (SSD)	Others (specify)
1	2	3	4	5	6	7	8	9	10	11	12	13	14	15	16	17	18	19	20
105	Paniwara	127172	236.1	1296	224	b	1 b	b	b	b	c	c	c	c	c	c			
106	Rajawali	127173	169	2334	375	b	1 b	b	b	b	c	c	c	c	c	c			
107	Saidora	127174	410.1	2966	469	a	1 a	a	a	b	c	c	c	c	c	c			
108	Beora	127175	560.4	2342	383	2		a	a					c	c	c			
109	Nyora	127176	647	4454	720	b	1	1 b	b	b	c	c	c	c	c	c			
110	Amarpur	127177	87.1	727	135	b	1 a	b	b						c	c			
111	Maksudanpur	127178	109.3	527	87	b	1	1 b	b						c	c			
112	Pahalwara	127179	281.9	1495	260	b	1 b	b	b	c	c	c	c	c	c	c	c	c	
113	Chaturbhanpur	127180	252.1	3049	471		1												
114	Jianagla	127181	219.4	1847	278	a	1	a	a						c	c			
115	Harfari	127182	92.1	2329	362	c	1	1 b	b	c	c	c			c	c			
116	Tumaria Ghat	127183	182.7	1095	169	a	1 a	a	a						c	c			
117	Shahpur	127184	295.1	1716	263	b	1	1 b	b	c	c	c	c	c	c	c			
118	Bagder	127185	416	2273	351	c	1	1 b	b	c	c	c	c	c	c	c	b		
Block T O T A L :			31334.6	186453	29878	15	90	51	7	2	1	0	0	0	0	0	0	0	0

Census of India 2011- Village Directory

Amenities and Land use (As in 2009)

Name of District:-Budaun Location CodeNo:-149

Name of CD Block:-Rajpura Location CodeNo:-0170

Sr .No.	Name village	Location code no.	Number of Medical Amenities available. (If not available within the village , the distance range code viz: a for < 5 Kms, b for 5-10 Kms and c for 10+ kms of nearest place where facility is available is given).										Number of Non-Government Medical Amenities available.							
			Community health centre (CHC)	Primary health centre (PHC)	Primary health sub centre (PHS)	Maternity and child welfare centre (MCW)	T.B. clinic (TBC)	Hospital-allopathic (HA)	Hospital-alternative medicine (HO)	Dispensary (D)	Veterinary hospital (VH)	Mobile health clinic (MHC)	Family welfare centre (FWC)	Charitable non Govt. hospital/Nursing home.	Medical practitioner with MBBS Degree	Medical practitioner with other degree	Medical practitioner with no degree	Traditional practitioner and faith healer .	Medicine Shop	Others
1	2	3	21	22	23	24	25	26	27	28	29	30	31	32	33	34	35	36	37	38
105	Paniwara	127172	a	a	a	a	c	c	c	c	a	a	a	0	0	0	0	0	0	0
106	Rajawali	127173	b	b	b	b	c	c	c	c	b	b	b	0	0	0	0	0	0	0
107	Saidora	127174				c	c	c	c	a	a	a		0	0	0	0	0	0	0
108	Beora	127175	a	a	a	a	a				a		a	0	0	0	0	0	0	0
109	Nyora	127176	c	b		b	b			b	b		b	0	0	0	0	0	0	0
110	Amarpur	127177	b	b	b	b	b				b		b	0	0	0	0	0	0	0
111	Maksudanpur	127178	b	b	b	b	b				b		b	0	0	0	0	0	0	0
112	Pahalwara	127179	b	b	b	b	b	b	b	b	b	b	b	0	0	0	0	0	0	0
113	Chaturbhanpur	127180	c	c	c	c	c	c	c	c	c	c	c	0	0	0	0	0	0	0
114	Jianagla	127181	b	b	b	b	b						b	0	0	0	0	0	0	0
115	Harfari	127182	c	b	b	b	b	b	b	b	b			0	0	0	0	0	0	0
116	Tumaria Ghat	127183	b	b	b	b	b				b		b	0	0	0	0	0	0	0
117	Shahpur	127184	c	b	b	b	b	b		b	b		b	0	0	0	0	0	0	0
118	Bagder	127185	c	b	a	b	b	b	b		b			0	0	0	0	0	0	0
Block T O T A L :			0	1	1	1	1	0	0	1	0	1	0	1	1	0	0	2	0	0

Census of India 2011- Village Directory

Amenities and Land use (As in 2009)

Name of District:-Budaun Location CodeNo:-149

Name of CD Block:-Rajpura Location CodeNo:-0170

Sr.No.	Name village	Location code no.	Availability of drinking water - Yes / No								Availability of toilet & others Yes / No			
			Tap water (Treated/Untreated)	Well water (Covered / Uncovered well)	Hand Pump	Tube wells / Bore well	Spring	River / Canal	Tank / Pond / Lake	Others	Community toilet including bath.	Community toilet excluding bath.	Rural sanitary mart or sanitary hardware outlet available near the village.	Community bio- gas or recycle of waste for productive use.
1	2	3	39	40	41	42	43	44	45	46	47	48	49	50
105	Paniwara	127172	No	No	Yes	No	No	No	No	No	No	No	Yes	No
106	Rajawali	127173	Yes	No	Yes	No	No	No	No	No	No	Yes	Yes	No
107	Saidora	127174	Yes	No	Yes	No	No	No	No	No	No	No	No	No
108	Beora	127175	No	No	Yes	Yes	No	No	No	No	No	No	No	No
109	Nyora	127176	No	No	Yes	No	No	No	No	No	No	No	Yes	No
110	Amarpur	127177	Yes	No	Yes	No	No	No	No	No	No	No	No	No
111	Maksudanpur	127178	Yes	No	Yes	No	No	No	No	No	No	No	No	No
112	Pahalwara	127179	No	No	Yes	No	No	No	No	No	No	No	No	No
113	Chaturbhanpur	127180	Yes	No	Yes	Yes	No	No	No	No	No	No	No	No
114	Jianagla	127181	No	No	Yes	No	No	No	No	No	No	No	No	No
115	Harfari	127182	No	No	Yes	Yes	No	No	No	No	No	No	No	No
116	Tumaria Ghat	127183	No	No	Yes	Yes	No	No	No	No	No	No	No	No
117	Shahpur	127184	No	No	Yes	No	No	No	No	No	No	No	No	No
118	Bagder	127185	Yes	No	Yes	Yes	No	No	No	No	No	No	No	No
Block T O T A L :			47	23	102	52	1	19	24	0	0	1	4	1

Census of India 2011- Village Directory

Amenities and Land use (As in 2009)

Name of District:- Budaun Location CodeNo:-149

Name of CD Block:-Rajpura Location CodeNo:-0170

Sr. No.	Name village	Location code no.	Communication and transport facilities (If amenities available code -Yes is given except for Village Pin Code ,If not available within the village , the distance range code viz; a for < 5 Kms, b for 5-10 Kms and c for 10+ kms of nearest place where facility is available is given).																
			Post office(PO)	Sub post office (SPO)	Post & Telegraph office (P&TO)	Village Pin Code	Telephones (Land lines)	Public call office (PCO)	Mobile phone coverage	Internet cafes/ Common service centre (CSC)	Private courier facility	Bus service (Public & Private)	Railway stations	Auto/Modified Autos	Taxis and Vans	Tractors	Cycle-pulled rickshaws(Manual & Machine driven)	Carts driven by animals	Sea /River ferry service
105	Paniwara	127172	b	c	a		a	a	a	a	a	a	a	a	a	a	a	a	Yes
106	Rajawali	127173	b	c	b		b	b	b	b	b	c	b	b	b	b	b	b	b
107	Saidora	127174	c	c	a		a	a	a	a	a	a	a	a	a	a	a	a	
108	Beora	127175	a	a	a		Yes	a	Yes	Yes	c	Yes	c	Yes	Yes	Yes	Yes	Yes	Yes
109	Nyora	127176	b	Yes	c	202527	b	b	Yes	b	b	c	b	b	Yes	b	Yes	Yes	Yes
110	Amarpur	127177	b	a	b		Yes	b	Yes	Yes	c	Yes	c	Yes	Yes	Yes	Yes	Yes	Yes
111	Maksudanpur	127178	b	a	b		Yes	b	Yes	Yes	c	Yes	c	Yes	Yes	Yes	Yes	Yes	Yes
112	Pahalwara	127179	a	a	c		a	a	a	a	a	a	a	c	c	c	c	a	Yes
113	Chaturbhanpur	127180	b	Yes	Yes		Yes	Yes	Yes	Yes	Yes	Yes	Yes	Yes	Yes	Yes	Yes	Yes	Yes
114	Jianagla	127181	b	a	b		Yes	a	Yes	Yes	c	Yes	c	Yes	Yes	Yes	Yes	Yes	Yes
115	Harfari	127182	c	Yes	c		Yes	Yes	Yes	c	Yes	a	a	Yes	Yes	Yes	Yes	Yes	Yes
116	Tumaria Ghat	127183	b	a	Yes		Yes	a	Yes	Yes	c	Yes	c	Yes	Yes	a	Yes	Yes	Yes
117	Shahpur	127184	b	a	b	202527	b	b	Yes	b	b	c	b	b	b	b	Yes	c	a
118	Bagder	127185	c	a	c		a	b	Yes	c	c	b	b	c	b	Yes	Yes	Yes	Yes
Block TOTAL :			1	11	16	39	39	19	71	24	33	42	2	47	47	68	50	74	90

Census of India 2011- Village Directory

Amenities and Land use (As in 2009)

Name of District:-Budaun Location CodeNo:-149

Name of CD Block:-Rajpura Location CodeNo:-0170

Sr .No.	Name Village	Location code no.	Village connected to highways,village roads, banks & credit societies (If amenities available code -Yes is given, If not available within the village , the distance range code viz; a for < 5 Kms, b for 5-10 Kms and c for 10+ kms of nearest place where facility is available is given).												
			Connected to national highway(NH)	Connected to state highway(SH)	Connected to major district road (MDR)	Connected to others district road	Pucca roads	Kutchcha roads	Water bounded macadam(WBM) roads	Navigable waterway (river/canal)(NW)	Footpaths (FP)	Commercial & Co-operative Banks	ATM	Agricultural Credit Societies	
1	2	3	68	69	70	71	72	73	74	75	76	77	78	79	
105	Paniwara	127172	c	a	a	Yes	Yes	Yes	Yes	Yes	Yes	Yes		Yes	
106	Rajawali	127173	c	b	b	Yes	Yes	Yes	Yes	Yes	Yes	Yes	c	Yes	
107	Saidora	127174	c	Yes	Yes	Yes	Yes	Yes	Yes	Yes	Yes	Yes	c	Yes	
108	Beora	127175	c	a	a	Yes	Yes	Yes	Yes	Yes	Yes	a	c	Yes	
109	Nyora	127176	c	b	b	Yes	Yes	Yes	Yes	Yes	Yes	b	c	b	
110	Amarpur	127177	c	b	Yes	Yes	Yes	Yes	Yes	Yes	Yes	b	c	b	
111	Maksudanpur	127178	c	b	Yes	Yes	Yes	Yes	Yes	Yes	Yes	b	c	b	
112	Pahalwara	127179	c	a	a	Yes	Yes	Yes	Yes	Yes	Yes	a	c	a	
113	Chaturbhanpur	127180	Yes	b	Yes	Yes	Yes	Yes	Yes	Yes	Yes	Yes		b	
114	Jianagla	127181	c	b	a	Yes	Yes	Yes	Yes	Yes	Yes	b	c	b	
115	Harfari	127182	c	a	a	Yes	Yes	Yes	Yes	Yes	Yes	b	b	b	
116	Tumaria Ghat	127183	c	b	Yes	Yes	Yes	Yes	Yes	Yes	Yes	b	c	b	
117	Shahpur	127184	Yes	Yes	Yes	Yes	Yes	Yes	Yes	Yes	Yes	b	c	b	
118	Bagder	127185	c	b	Yes	Yes	Yes	Yes	Yes	Yes	Yes	b	b	b	
Block T O T A L :				13	28	38	95	97	101	101	94	102	18	2	18

Census of India 2011- Village Directory

Amenities and Land use (As in 2009)

Name of District:-Budaun Location CodeNo:-149

Name of CD Block:-Rajpura Location CodeNo:-0170

Sr .No.	Name village	Location code no.	Availability of miscellaneous facilities (If amenities available code -Yes is given, If not available within the village , the distance range code viz; a for < 5 Kms, b for 5-10 Kms and c for 10+ kms of nearest place where facility is available is given).															Availability of electricity (Yes/No)						
			Self-Help Group (SHG)	Public distribution system (PDS) shop	Mandis / Regular market	Weekly Haat	Agricultural marketing society	Integrated Child Development Scheme (Nutritional Centres)	Anganwadi Centre (Nutritional Centres)	Others (Nutritional Centres)	ASHA (Accredited Social Health Activist)	Community centre with/without TV	Sports Field,	Sports Club / Recreation Centre	Cinema / Video Hall	Public Library	Public Reading Room	Newspaper Supply	Assembly Polling station	Birth & Death Registration Office	Power Supply for Domestic Use (ED)	Power Supply for Agricultural Use (EAG)	Power Supply for Commercial Use (EC)	Power Supply for All Uses (EA)
1	2	3	80	81	82	83	84	85	86	87	88	89	90	91	92	93	94	95	96	97	98	99	100	101
105	Paniwara	127172	c	c	a	a	a	a	a	Yes	a	a	a	c	c	c	a	Yes	a	a	Yes	Yes	Yes	Yes
106	Rajawali	127173	c	Yes	c	b	b	b	b	Yes	b	b	b	b	c	c	c	b	Yes	Yes	Yes	Yes	Yes	Yes
107	Saidora	127174	c	Yes	c	a	a	a	a	Yes	Yes	a	a	c	c	c	a	a	Yes	Yes	Yes	Yes	Yes	Yes
108	Beora	127175	Yes	Yes	c	a	c	Yes	a	Yes	Yes	Yes	Yes	Yes	c	Yes	Yes	a	Yes	Yes	Yes	Yes	Yes	No
109	Nyora	127176	Yes	Yes	b	Yes	b	Yes	Yes	Yes	b	Yes	Yes	Yes	c	Yes	Yes	Yes	Yes	Yes	Yes	Yes	Yes	Yes
110	Amarpur	127177	Yes	Yes	c	b	Yes	Yes	b	Yes	Yes	Yes	Yes	Yes	c	Yes	Yes	b	Yes	b	Yes	Yes	Yes	Yes
111	Maksudanpur	127178	Yes	Yes	c	b	Yes	Yes	b	Yes	Yes	Yes	Yes	Yes	c	c	Yes	b	Yes	b	Yes	Yes	Yes	Yes
112	Pahalwara	127179	Yes	Yes	c	b	b	Yes	Yes	Yes	Yes	c	Yes	c	c	c	c	Yes	Yes	c	Yes	Yes	Yes	Yes
113	Chaturbhanpur	127180	Yes	Yes	Yes	Yes	Yes	Yes	Yes	Yes	Yes	Yes	Yes	Yes	Yes	Yes	Yes	Yes	Yes	Yes	Yes	Yes	Yes	Yes
114	Jianagla	127181	Yes	Yes	c	b	Yes	Yes	b	Yes	Yes	Yes	Yes	Yes	c	Yes	Yes	b	Yes	Yes	Yes	Yes	Yes	Yes
115	Harfari	127182	Yes	Yes	c	b	c	Yes	Yes	Yes	Yes	b	Yes	Yes	Yes	Yes	Yes	b	Yes	Yes	Yes	Yes	Yes	Yes
116	Tumaria Ghat	127183	Yes	Yes	c	a	c	Yes	b	Yes	Yes	Yes	Yes	Yes	c	Yes	Yes	b	Yes	b	Yes	Yes	Yes	Yes
117	Shahpur	127184	Yes	Yes	b	b	b	Yes	Yes	Yes	Yes	b	Yes	Yes	c	Yes	b	a	Yes	Yes	Yes	Yes	Yes	Yes
118	Bagder	127185	Yes	Yes	c	b	c	Yes	Yes	Yes	Yes	b	b	Yes	c	Yes	Yes	b	Yes	Yes	Yes	Yes	Yes	Yes
Block T O T A L :			81	87	14	16	31	54	64	93	88	33	59	61	22	46	55	48	91	70	102	101	95	102

Census of India 2011- Village Directory

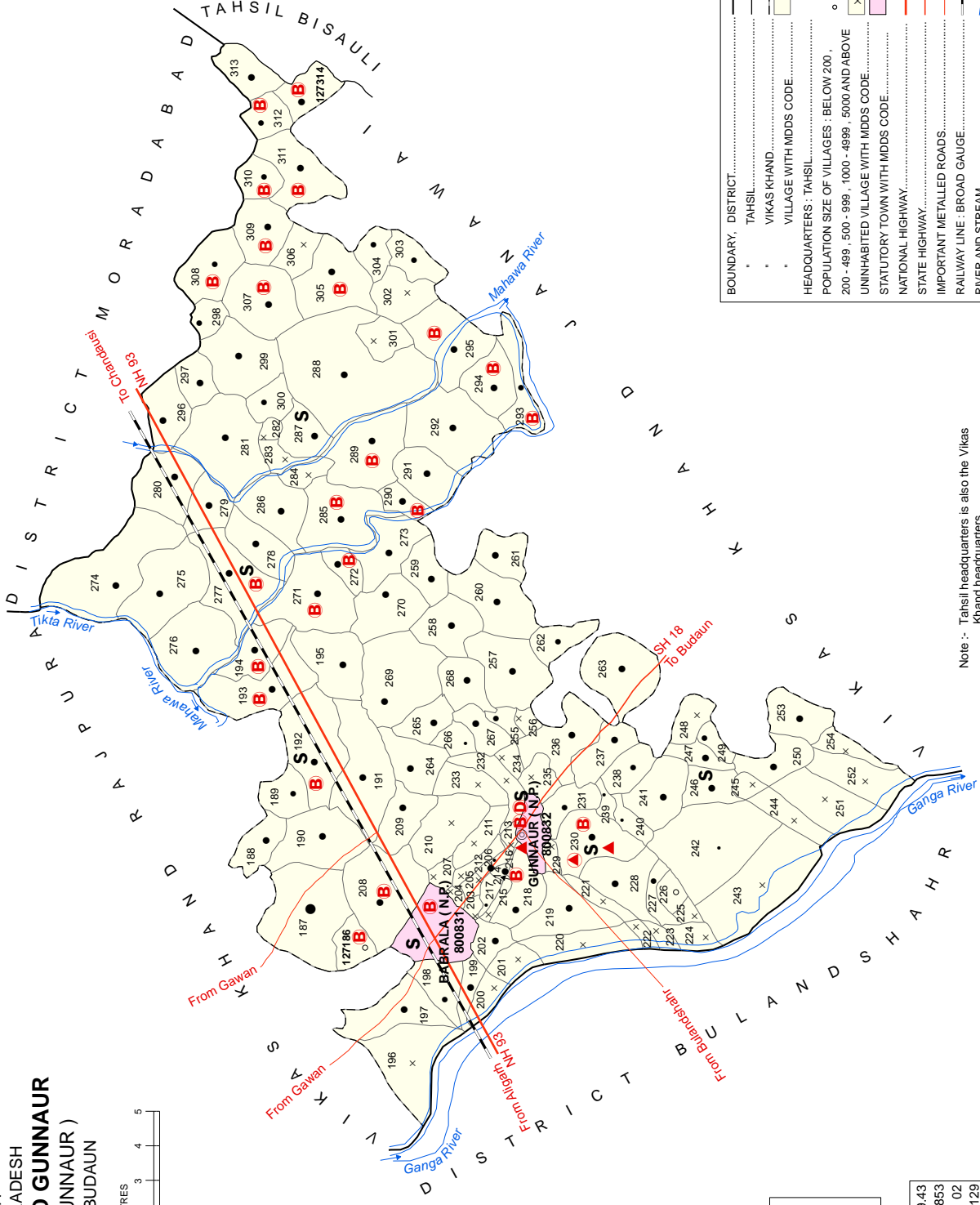
Amenities and Land use (As in 2009)

Name of District:-Budaun Location CodeNo:-149

Name of CD Block:-Rajpura Location CodeNo:-0170

Sr.No.	Name Village	Location code no.	Land Use												Land Use					Name of three most important commodities manufactured			
			Nearest Town		Area under different types of land use (in hectares rounded up to one decimal place)										Area irrigated by source (in hectare).					First	Second	Third	
			Name	Distance range code i.e. a for < 5 Kms, b for 5-10 Kms and c for 10+ kms.	Forests	Area under Non-agricultural Uses	Barren and Un-cultivable land	Permanent Pastures and Other Grazing Lands	Land Under Miscellaneous Tree Crops etc.	Culturable Waste Land	Fallow lands other than current fallows	Current Fallows	Net Area Sown	Total Irrigated Land Area	Total Un-irrigated Land Area	Canals (C)	Wells/Tube-wells(W/TW)	Tanks/Lakes(T/L)	Water Falls(WF)				Others(O)
1	2	3	102	103	104	105	106	107	108	109	110	111	112	113	114	115	116	117	118	119	120	121	122
105	Paniwara	127172			9	15	0	0	0	0	24	0	188	170.1	17.1	0	0	0	0	170	Paddy		
106	Rajawali	127173			0	17	0	0	0	0	1.1	0	150.9	113	37	0	0	0	0	113	Urd		
107	Saidora	127174			0	11.1	0	0	0	0.1	0	0	398.9	321	77	0	0	0	0	321	Paddy		
108	Beora	127175	RAJPURA	a	0	10.3	291	0	0.2	3.2	4.9	0	250.8	250.8	0	89.8	0	0	0	161	Paddy		
109	Nyora	127176	GAWAN	c	0	62	0	2	0	7	8	1	566.9	527	38	0	0	0	0	527			
110	Amarpur	127177	RAJPURA	b	0	6	0.3	0	0	0	0	0	80.8	80.8	0	0	0	0	0	80.8	Paddy		
111	Maksudanpur	127178	RAJPURA		0	4.2	0.1	0	1.6	3.8	4.1	2.3	93.1	93.1	0	0	0	0	0	93.1	Paddy		
112	Pahalwara	127179			0	16.4	0	0	1.6	0.8	0.6	6.2	256.3	241.9	14.4	0	0	0	0	242			
113	Chaturbhanpur	127180	BABRAL	c	0	13.1	0	0	0	0	1	1	237	237	0	0	0	0	0	237	Paddy		
114	Jianagla	127181	RAJPURA	b	0	9.6	2.8	0	0.9	0.2	6.2	1	198.7	198.7	0	45.7	0	0	0	153	Paddy		
115	Harfari	127182	BABRAL	c	0	14	0	1.1	0	1	0	1	76.1	76.1	0	0	0	0	0	76.1	Paddy		
116	Tumaria Ghat	127183	RAJPURA	b	0	4.6	1.5	0	0.6	2.8	16	0.2	156.9	156.9	0	0	0	0	0	157	Paddy		
117	Shahpur	127184	BAHJOI	c	0	22.1	0	0	0	1	1.1	8	262.9	251.1	11.8	0	0	0	0	251			
118	Bagder	127185	BABRAL	c	0	24	0	0	36	0	3	7	345.9	345.9	0	0	0	0	0	346	Paddy		
Block T O T A L :					0	0	59.9	2903	603	33.6	1036	506.8	1135.4	631.9	24422.2	23572.7	826.4	2295	1602	0	0		

INDIA
UTTAR PRADESH
VIKAS KHAND GUNNAUR
(TAHSIL GUNNAUR)
DISTRICT BUDAUN



BOUNDARY: DISTRICT.....
 " TAHSIL.....
 " VIKAS KHAND.....
 " VILLAGE WITH MDDS CODE.....
 HEADQUARTERS : TAHSIL.....
 POPULATION SIZE OF VILLAGES : BELOW 200 ,
 200 - 499 , 500 - 999 , 1000 - 4899 , 5000 AND ABOVE
 UNINHABITED VILLAGE WITH MDDS CODE.....
 STATUTORY TOWN WITH MDDS CODE.....
 NATIONAL HIGHWAY.....
 STATE HIGHWAY.....
 IMPORTANT METALLED ROADS.....
 RAILWAY LINE : BROAD GAUGE.....
 RIVER AND STREAM.....

S HIGH SCHOOL/INTER COLLEGE.....
B BANK.....
D DISPENSARY.....
A PRIMARY HEALTH CENTRE.....
A OTHER MEDICAL SERVICES.....

AREA (Sq.Km.).....	309.43
POPULATION.....	1,64,853
NUMBER OF TOWNS.....	02
NUMBER OF VILLAGES.....	129

Note :- Tahsil headquarters is also the Vikas Khand headquarters.

Alphabetical list of Villages (CD Block Wise)			
Name of District: Budaun			
Name of CD BLOCK: Gunnaur (0171)			
Sr. No.	Name of village	2011 Census location code	2001 Census location code
1	Afjalpur	127309	02008700
2	Akbarpur	127267	02004500
3	Asadpur	127250	02002800
4	Aurangabad	127305	02008300
5	Azizabad	127204	01998200
6	Baghau	127208	01998600
7	Baghura Karia Khera	127295	02007300
8	Bahlolpur	127258	02003600
9	Bamanpuri	127304	02008200
10	Band Bichpuri	127223	02000100
11	Band Faridpur	127201	01997900
12	Band Gangabas	127220	01999800
13	Band Husenpur	127224	02000200
14	Band Mirampur	127200	01997800
15	Band Sadarpur	127222	02000000
16	Bandrai Kamalgarh	127314	02009200
17	Bhahipur	127195	01997300
18	Bhakroli	127192	01997000
19	Bhojpur	127259	02003700
20	Bhojrajpur	127272	02005000
21	Bhona Nagala	127253	02003100
22	Bichpuri Bhur	127298	02007600
23	Bichpuri Sailab	127228	02000600
24	Chhapra	127299	02007700
25	Chohali	127210	01998800
26	Dadpur	127189	01996700
27	Daroli	127194	01997200
28	Dhanaripatti Balu Shankar	127274	02005200
29	Dhanaripatti Lalsingh	127275	02005300
30	Dillipur	127252	02003000
31	Dinora	127292	02007000
32	Dudabag	127273	02005100
33	Faizabad	127205	01998300
34	Faridpur	127202	01998000
35	Fatehpur	127218	01999600
36	Firozpur	127198	01997600
37	Gajafarpur	127239	02001700
38	Ganga Bas	127219	01999700
39	Garha	127276	02005400
40	Garhia	127236	02001400
41	Ghugahiya	127261	02003900
42	Gothana	127257	02003500
43	Gunnaur Abdul Hai	127231	02000900

Sr. No.	Name of village	2011 Census location code	2001 Census location code
44	Gunnaur Arif	127211	01998900
45	Gunnaur Chhita	127235	02001300
46	Gunnaur Daulat Khan	127214	01999200
47	Gunnaur Fazal	127216	01999400
48	Gunnaur Hirapur	127206	01998400
49	Gunnaur Jahangirpur	127212	01999000
50	Gunnaur Mahmood	127217	01999500
51	Gunnaur Mansoor	127232	02001000
52	Gunnaur Nasir	127215	01999300
53	Gunnaur Qazi	127233	02001100
54	Gunnaur Salar Bare	127213	01999100
55	Gunnaur Semala	127265	02004300
56	Gunnaur Wahid	127234	02001200
57	Gyanpur Mukrrampur	127283	02006100
58	Haduda	127266	02004400
59	Hotam Garhi Kham	127225	02000300
60	Hotam Garhi Pukhta	127226	02000400
61	Husenpur Sailab	127227	02000500
62	Isampur Danda	127246	02002400
63	Isampur Sailab Kham	127243	02002100
64	Isampur Sailabpukhta	127242	02002000
65	Jadwar	127311	02008900
66	Jagannathpur	127237	02001500
67	Jairam Nagar	127287	02006500
68	Kail	127191	01996900
69	Kalha	127289	02006700
70	Kanhua	127268	02004600
71	Kanhua Khera	127300	02007800
72	Khajura	127307	02008500
73	Khalilpur	127286	02006400
74	Kharmoria Danda	127245	02002300
75	Kharmoria Sailab	127244	02002200
76	Kheria Harlal	127248	02002600
77	Kheria Uttam	127249	02002700
78	Khijarpur	127306	02008400
79	Kirtia/Kritiya	127285	02006300
80	Kishanpur Shyampur	127296	02007400
81	Kubri Bhur	127297	02007500
82	Kuhera	127260	02003800
83	Lahara Bhur	127312	02009000
84	Lohawai	127294	02007200
85	Madgir	127302	02008000
86	Mahmoodpur	127270	02004800
87	Majhola Fatahpur	127193	01997100
88	Makhdumpur	127264	02004200
89	Malpur	127284	02006200
90	Manakpur	127281	02005900

Sr. No.	Name of village	2011 Census location code number	2001 Census location code number
91	Manharnagala Urf	127279	02005700
92	Mehua Hasanganj	127187	01996500
93	Mirampur	127199	01997700
94	Mudena	127291	02006900
95	Nagaliakazi	127186	01996400
96	Nasrullapur	127207	01998500
97	Noorpur	127209	01998700
98	Paharpur	127301	02007900
99	Panwari	127190	01996800
100	Pathakpur	127188	01996600
101	Puthari	127238	02001600
102	Qasimpur	127203	01998100
103	Rajpur	127255	02003300
104	Ramnagar Urf Kanua Nagala	127280	02005800
105	Rasoolpur	127230	02000800
106	Rukanabad	127240	02001800
107	Rustampur	127254	02003200
108	Rustampur Pipalvala	127278	02005600
109	Sadarpur	127221	01999900
110	Sainjana Ahran	127271	02004900
111	Salempur	127229	02000700
112	Salempur Bhur	127303	02008100
113	Satnoli	127308	02008600
114	Senjana	127263	02004100
115	Shahjahanabad Danda	127197	01997500
116	Shahjahanabad Sailab	127196	01997400
117	Shahpur	127247	02002500
118	Shahpur Bhur	127310	02008800
119	Sikrora Bhur	127313	02009100
120	Siroraqazi	127269	02004700
121	Sukhela	127251	02002900
122	Sunwar Sarai	127288	02006600
123	Surpur	127290	02006800
124	Talibpur	127282	02006000
125	Thana	127293	02007100
126	Udaibhanpur	127262	02004000
127	Udranpur	127277	02005500
128	Zafarpur	127241	02001900
129	Ziaratshah Nusarat	127256	02003400

Census of India 2011- Village Directory

Amenities and Land use (As in 2009)

Name of District:-Budaun Location CodeNo:-149

Name of CD Block:-Gunnaur Location CodeNo:-0171

Sr. No.	Name village	Location code no.	Total area of the village (in hectares rounded up to one decimal place)	Total population (2011 census)	Number of households (2011 census)	Number of educational amenities available. (If not available within the village , the distance range code viz: a for < 5 Kms, b for 5-10 Kms and c for 10+ kms of nearest place where facility is available is given).													
						Pre-Primary school (PP)	Primary school (P)	Middle school (M)	Secondary School (S)	Senior Secondary school (SS)	Degree college of arts, science & commerce (ASC)	Engineering colleges(EC)	Medical college (MC)	Management institute (MI)	Polytechnic (Pt)	Vocational training school /ITI	Non-formal training centre (NFTC)	Special school for disabled (SSD)	Others (specify)
1	2	3	4	5	6	7	8	9	10	11	12	13	14	15	16	17	18	19	20
119	Nagaliakazi	127186	101.5	100	20		1 a	a	a	c	c	c		c	c				c
120	Mehua Hasangar	127187	626.8	5451	861		1	1	b	b	c	c	c	c	c				
121	Pathakpur	127188	177	2404	432	1	1 b	b	b	c	c	c	c	c	c				c
122	Dadpur	127189	164.6	817	134	b	1 a	a	a	c	c	c	c	c	c		c		c
123	Panwari	127190	366.8	2930	443	b	1	1 b	b	c	c	c	c	c	c				c
124	Kail	127191	492.1	4717	727	1	1	1 b	b	c	c	c	c	c	c				c
125	Bhakroli	127192	445.9	3783	616	1	1	1	1	1 b	c	c	c	c	c		c		c
126	Majhola Fatahpu	127193	414.1	2059	364	1	1								c	c			
127	Daroli	127194	212	1246	197	a	1				1								
128	Bhahipur	127195	321	2345	364		1	1 a	a		c	c	c	c					
129	Shahjahanabad S	127196	712.1	0	0														
130	Shahjahanabad E	127197	317.2	3653	647	b	1	1 b	b	c	c	c	c	c	c	c	c	c	c
131	Firozpur	127198	205	979	166	a	1 a	a	a	c	c	c	c	c	c				
132	Mirampur	127199	197.1	2180	354	1	1 a	b	b	c	c	c	c	c	c	c	c	c	
133	Band Mirampur	127200	327.1	0	0														
134	Band Faridpur	127201	258.2	0	0														
135	Faridpur	127202	192.4	1865	291	a	1	1 a	a	a	c	c	c	c	c	c	c		
136	Qasimpur	127203	10.1	0	0														
137	Azizabad	127204	7.6	0	0														
138	Faizabad	127205	8.9	0	0														
139	Gunnaur Hirapur	127206	98.3	1485	233	1	1 a	a	a	a					c	c			
140	Nasrullapur	127207	34.6	0	0														
141	Baghau	127208	499.6	4330	767	a	1 a	a	a	a	a	c	c	c	c	c		1 c	
142	Noorpur	127209	231	2101	333	a	1	1 a	a	a	c	c	c	c	c	c			
143	Chohali	127210	342.4	0	0														
144	Gunnaur Arif	127211	157.2	0	0														
145	Gunnaur Jahangi	127212	78	0	0														
146	Gunnaur Salar B.	127213	38.5	0	0														
147	Gunnaur Daulat	127214	120.2	1152	180	a	1 a	a	a	a			a						
148	Gunnaur Nasir	127215	43.9	0	0														
149	Gunnaur Fazal	127216	68.9	361	57														
150	Gunnaur Mahmo	127217	32.7	249	36														
151	Fatehpur	127218	141.1	1411	236		1 a	a	a										
152	Ganga Bas	127219	374.1	2022	320	1	1 a	a		b	c	c	c	c	c	c			
153	Band Gangabas	127220	412.2	0	0														
154	Sadarpur	127221	80.8	0	0														
155	Band Sadarpur	127222	50.8	0	0														
156	Band Bichpuri	127223	92.7	0	0														
157	Band Husenpur	127224	11.5	0	0														
158	Hotam Garhi Kh	127225	138	0	0														
159	Hotam Garhi Pul	127226	38.4	71	12		1				b	c	c	c	c	c			
160	Husenpur Sailab	127227	91	550	100		1 b	b	b	c	c	c	c	c	c	c	c	c	c
161	Bichpuri Sailab	127228	265	1048	150	a	1 a	a	a	c	c	c	c	c	c	c	c	c	c
162	Salempur	127229	93.4	0	0														
163	Rasoolpur	127230	274.4	2762	421		1	1	1	1 a			a						
164	Gunnaur Abdul F	127231	307.7	900	155	a	1 a	a	a	b	c	c		c	c				
165	Gunnaur Mansoc	127232	125.6	0	0														
166	Gunnaur Qazi	127233	156.1	0	0														
167	Gunnaur Wahid	127234	51.1	0	0														
168	Gunnaur Chhita	127235	52	0	0														
169	Garhia	127236	295	2030	337	a	1 a	a	a	b	c	c	c	c	c	c	c	c	c
170	Jagannathpur	127237	195	1641	249	a	1	1 a	a	a	c	c	c	c	c	c	c	c	c

Census of India 2011- Village Directory

Amenities and Land use (As in 2009)

Name of District:-Budaun Location CodeNo:-149

Name of CD Block:-Gunnaur Location CodeNo:-0171

Sr. No.	Name village	Location code no.	Number of Medical Amenities available. (If not available within the village, the distance range code viz: a for < 5 Kms, b for 5-10 Kms and c for 10+ kms of nearest place where facility is available is given).										Number of Non-Government Medical Amenities available.							
			Community health centre (CHC)	Primary health centre (PHC)	Primary health sub centre (PHS)	Maternity and child welfare centre (MCWC)	T.B. clinic (TBC)	Hospital-allopathic (HA)	Hospital-alternative medicine (HO)	Dispensary (D)	Veterinary hospital (VH)	Mobile health clinic (MHC)	Family welfare centre (FWC)	Charitable non Govt. hospital/Nursing home.	Medical practitioner with MBBS Degree	Medical practitioner with other degree	Medical practitioner with no degree	Traditional practitioner and faith healer .	Medicine Shop	Others
1	2	3	21	22	23	24	25	26	27	28	29	30	31	32	33	34	35	36	37	38
119	Nagaliakazi	127186	a	a	a	b	b	b	a	a	a	a	b	0	0	0	0	0	0	0
120	Mehua Hasangar	127187	b	b	b	b	b	b	b	b	b	b	b	0	0	0	0	0	0	0
121	Pathakpur	127188	c	c	b	c	c	c	c	c	c	c	c	0	0	0	0	0	0	0
122	Dadpur	127189	c	c	c	c	c	c	c	c	c	c	c	0	0	0	0	0	0	0
123	Panwari	127190	c	c	c	c	c	c	c	c	c	c	c	0	0	0	0	0	0	0
124	Kail	127191	b	b	b	b	b	b	b	b	b	b	b	0	0	0	0	0	0	0
125	Bhakroli	127192	c	c	b	c	c	c	c	c	c	c	c	0	0	0	0	0	0	0
126	Majhola Fatahpu	127193	c	c	c	c	c	c					c	0	0	0	0	0	0	0
127	Daroli	127194	c	c	c	c	c	c	c	c	c	c	c	0	0	0	0	0	0	0
128	Bhahipur	127195	c	c		c	c				c		c	0	0	0	0	0	0	0
129	Shahjahanabad S	127196																		
130	Shahjahanabad I	127197	b	b	b	b	b	b	b	b	b	b	b	0	0	0	0	0	0	0
131	Firozpur	127198	b	a	a	a	a	a	b	a	a		a	0	0	0	0	0	0	0
132	Mirampur	127199	a	a	a	a	a	a	a	a	a	a	a	0	0	0	0	0	0	0
133	Band Mirampur	127200																		
134	Band Faridpur	127201																		
135	Faridpur	127202	a	a	a	a	a	a	a	a	a	a	a	0	0	0	0	0	0	0
136	Qasimpur	127203																		
137	Azizabad	127204																		
138	Faizabad	127205																		
139	Gunnaur Hirapur	127206	a	a	a	c	c	a	a	a	a	a	a	0	0	0	0	0	0	0
140	Nasrullapur	127207																		
141	Baghau	127208	b	c	b	b	b	b	c	c	b	b	b	0	0	0	0	0	0	0
142	Noorpur	127209	b	a	a	a	a	a	b	a	a		a	0	0	0	0	0	0	0
143	Chohali	127210																		
144	Gunnaur Arif	127211																		
145	Gunnaur Jahangi	127212																		
146	Gunnaur Salar B.	127213																		
147	Gunnaur Daulat	127214	a	a	a	a			a		a		a	0	0	0	0	0	1	0
148	Gunnaur Nasir	127215																		
149	Gunnaur Fazal	127216												0	0	0	0	0	1	0
150	Gunnaur Mahmo	127217												0	0	0	0	0	1	0
151	Fatehpur	127218												0	0	0	0	0	1	0
152	Ganga Bas	127219	a	a		a	a	a	a	a	a	a	a	0	0	0	0	0	1	0
153	Band Gangabas	127220																		
154	Sadarpur	127221																		
155	Band Sadarpur	127222																		
156	Band Bichpuri	127223																		
157	Band Husenpur	127224																		
158	Hotam Garhi Kh	127225																		
159	Hotam Garhi Pu	127226	b	b	b	b	b	c	b	b	b	b	b	0	0	0	0	0	1	0
160	Husenpur Sailab	127227	b	b	b	b	b	b	b	b	b	b	b	0	0	0	0	0	1	0
161	Bichpuri Sailab	127228	a	a	a	a	a	a	a	a	a	a	a	0	0	0	0	0	1	0
162	Salempur	127229																		
163	Rasoolpur	127230	a		1		1				a			1	0	0	0	0	1	0
164	Gunnaur Abdul F	127231	b	b	a	a	b	a	a	a	a	a	a	0	0	0	0	0	1	0
165	Gunnaur Mansoc	127232																		
166	Gunnaur Qazi	127233																		
167	Gunnaur Wahid	127234																		
168	Gunnaur Chhita	127235																		
169	Garhia	127236	a	a	a	a	a	a	a	a	a	a	a	0	0	0	0	0	1	0
170	Jagannathpur	127237	a	a	a	a	a	a	a	a	a	a	a	0	0	0	0	0	1	0

Census of India 2011- Village Directory

Amenities and Land use (As in 2009)

Name of District:-Budaun Location CodeNo:-149

Name of CD Block:-Gunnaur Location CodeNo:-0171

Sr.No.	Name village	Location code no.	Availability of drinking water - Yes / No								Availability of toilet & others Yes / No			
			Tap water (Treated/Untreated)	Well water (Covered/ Uncovered well)	Hand Pump	Tube wells/ Bore well	Spring	River / Canal	Tank/ Pond/ Lake	Others	Community toilet including bath.	Community toilet excluding bath.	Rural sanitary mart or sanitary hardware outlet available near the village.	Community bio- gas or recycle of waste for productive use.
1	2	3	39	40	41	42	43	44	45	46	47	48	49	50
119	Nagaliakazi	127186	No	No	Yes	No	No	No	No	No	No	No	No	No
120	Mehua Hasangar	127187	Yes	No	Yes	No	No	No	No	No	No	No	No	No
121	Pathakpur	127188	No	No	Yes	No	No	No	No	No	No	No	No	No
122	Dadpur	127189	No	No	Yes	Yes	No	No	No	No	No	No	No	No
123	Panwari	127190	No	No	Yes	Yes	No	No	No	No	No	No	No	No
124	Kail	127191	No	No	Yes	Yes	No	No	No	No	No	No	No	No
125	Bhakroli	127192	No	No	Yes	Yes	No	No	No	No	No	No	No	No
126	Majhola Fatahpu	127193	Yes	No	Yes	Yes	No	No	No	No	No	No	No	No
127	Daroli	127194	Yes	No	Yes	Yes	No	No	No	No	No	No	No	No
128	Bhahipur	127195	No	Yes	Yes	Yes	No	Yes	Yes	No	No	No	No	No
129	Shahjahanabad S	127196												
130	Shahjahanabad I	127197	No	No	Yes	Yes	No	No	No	No	No	No	No	No
131	Firozpur	127198	No	Yes	Yes	Yes	No	No	No	No	No	No	No	No
132	Mirampur	127199	No	Yes	Yes	Yes	No	No	No	No	No	No	No	No
133	Band Mirampur	127200												
134	Band Faridpur	127201												
135	Faridpur	127202	Yes	Yes	Yes	Yes	No	No	No	No	No	No	No	No
136	Qasimpur	127203												
137	Azizabad	127204												
138	Faizabad	127205												
139	Gunnaur Hirapur	127206	Yes	No	Yes	Yes	No	No	No	No	No	No	No	Yes
140	Nasrullapur	127207												
141	Baghau	127208	No	No	Yes	Yes	No	No	No	No	No	No	No	No
142	Noorpur	127209	Yes	No	Yes	Yes	No	Yes	Yes	No	No	No	No	No
143	Chohali	127210												
144	Gunnaur Arif	127211												
145	Gunnaur Jahangi	127212												
146	Gunnaur Salar B	127213												
147	Gunnaur Daulat	127214	Yes	No	Yes	Yes	No	No	No	No	No	No	No	No
148	Gunnaur Nasir	127215												
149	Gunnaur Fazal	127216	No	No	Yes	No	No	No	No	No	No	No	No	No
150	Gunnaur Mahmo	127217	Yes	No	Yes	Yes	No	No	No	No	No	No	No	No
151	Fatehpur	127218	Yes	No	Yes	Yes	No	No	Yes	No	No	No	No	No
152	Ganga Bas	127219	Yes	Yes	Yes	Yes	No	No	Yes	No	No	No	No	No
153	Band Gangabas	127220												
154	Sadarpur	127221												
155	Band Sadarpur	127222												
156	Band Bichpuri	127223												
157	Band Husenpur	127224												
158	Hotam Garhi Kh	127225												
159	Hotam Garhi Pul	127226	Yes	Yes	Yes	No	No	No	Yes	No	No	No	No	No
160	Husenpur Sailab	127227	Yes	Yes	Yes	Yes	No	Yes	Yes	No	No	No	No	No
161	Bichpuri Sailab	127228	Yes	Yes	Yes	Yes	No	No	No	No	No	No	No	No
162	Salempur	127229												
163	Rasoolpur	127230	Yes	No	Yes	Yes	No	Yes	No	No	No	No	No	No
164	Gunnaur Abdul F	127231	Yes	Yes	Yes	Yes	No	Yes	Yes	No	No	No	No	No
165	Gunnaur Mansoc	127232												
166	Gunnaur Qazi	127233												
167	Gunnaur Wahid	127234												
168	Gunnaur Chhita	127235												
169	Garhia	127236	No	No	Yes	Yes	No	No	No	No	No	No	No	No
170	Jagannathpur	127237	No	No	Yes	Yes	No	No	No	No	No	No	No	No

Census of India 2011- Village Directory

Amenities and Land use (As in 2009)

Name of District:- Budaun Location CodeNo:-149

Name of CD Block:-Gunnaur Location CodeNo:-0171

Sr. No.	Name village	Location code no.	Communication and transport facilities (If amenities available code -Yes is given except for Village Pin Code ,If not available within the village , the distance range code viz; a for < 5 Kms, b for 5-10 Kms and c for 10+ kms of nearest place where facility is available is given).																
			Post office(PO)	Sub post office (SFO)	Post & Telegraph office (P&TO)	Village Pin Code	Telephones (Land lines)	Public call office (PCO)	Mobile phone coverage	Internet cafes/ Common service centre (CSC)	Private courier facility	Bus service (Public & Private)	Railway stations	Auto/Modified Autos	Taxis and Vans	Tractors	Cycle-pulled rickshaws(Mannual & Machine driven)	Carts driven by animals	Sea /River ferry service
1	2	3	51	52	53	54	55	56	57	58	59	60	61	62	63	64	65	66	67
119	Nagaliakazi	127186	b	b	b		Yes	a	Yes			Yes	a	a	a	Yes	Yes	Yes	Yes
120	Mehua Hasangar	127187	Yes	Yes	Yes		b	b	Yes	b	b	Yes	b	b	b	Yes	Yes	Yes	Yes
121	Pathakpur	127188	c	b	c			b	Yes	c	c	c	c	c	c	c	c	Yes	Yes
122	Dadpur	127189	c	a	c		Yes	a	Yes	c	c	a	a	c	c	c	c	Yes	Yes
123	Panwari	127190	c	b	c		Yes	b	Yes	b	b	b	b	b	b	b	b	Yes	Yes
124	Kail	127191	b	b	b			b	Yes	b	b	Yes	b	b	b	Yes	b	Yes	Yes
125	Bhakroli	127192	c	Yes	c		Yes	Yes	Yes	b	b	Yes	Yes	b	Yes	Yes	b	Yes	Yes
126	Majhola Fatahpu	127193	a	a	Yes		Yes	Yes	Yes	Yes	Yes	Yes	a	Yes	Yes	Yes	Yes	Yes	Yes
127	Daroli	127194	Yes	b	Yes		Yes	Yes	Yes	Yes	Yes	Yes	Yes	Yes	Yes	Yes	Yes	Yes	Yes
128	Bhahipur	127195	a	a	a		a	a	a	a	a	a	a	a	a	a	a	a	Yes
129	Shahjahanabad I	127196																	
130	Shahjahanabad I	127197	b	Yes	b	202522	Yes	Yes	Yes	b	b	b	b	b	b	b	b	Yes	Yes
131	Firozpur	127198	a	a	a	202521	a	a	Yes	a	a	a	a	a	a	Yes	Yes	a	a
132	Mirampur	127199	a	a	a		a	a	Yes	a	a	a	a	a	a	a	a	Yes	Yes
133	Band Mirampur	127200																	
134	Band Faridpur	127201																	
135	Faridpur	127202	a	a	a		a	a	a	a	a	a	a	a	a	a	a	a	
136	Qasimpur	127203																	
137	Azizabad	127204																	
138	Faizabad	127205																	
139	Gunnaur Hirapur	127206	b	a	a		Yes	a	Yes	a	a	Yes	a	a	a	Yes	Yes	Yes	Yes
140	Nasrullapur	127207																	
141	Baghau	127208	b	Yes	c		Yes	Yes	Yes	c	c	Yes	c	c	Yes	Yes	Yes	Yes	Yes
142	Noorpur	127209	a	a	a	202521	a	a	Yes	a	a	a	a	a	Yes	a	a	a	a
143	Chohali	127210																	
144	Gunnaur Arif	127211																	
145	Gunnaur Jahangi	127212																	
146	Gunnaur Salar B.	127213																	
147	Gunnaur Daulat I	127214	b	a	a		Yes	Yes	Yes	Yes	Yes	Yes	a	Yes	Yes	Yes	Yes	Yes	Yes
148	Gunnaur Nasir	127215																	
149	Gunnaur Fazal	127216																	
150	Gunnaur Mahmo	127217																	
151	Fatehpur	127218	b	a	a		Yes	a	Yes	Yes	Yes	Yes	a	Yes	a	Yes	Yes	Yes	Yes
152	Ganga Bas	127219	a	a	c		Yes	Yes	Yes	a	a	a	b	a	a	a	a	Yes	Yes
153	Band Gangabas	127220																	
154	Sadarpur	127221																	
155	Band Sadarpur	127222																	
156	Band Bichpuri	127223																	
157	Band Husenpur	127224																	
158	Hotam Garhi Kh.	127225																	
159	Hotam Garhi Pul	127226	a	a	a		b	b	Yes	b	b	b	b	a	Yes	Yes	Yes	Yes	Yes
160	Husenpur Sailab	127227	b	b	b		b	b	b	b	b	b	b	b	b	b	b	Yes	Yes
161	Bichpuri Sailab	127228	a	a	a		a	a	a	a	a	a	b	a	a	a	a	Yes	Yes
162	Salempur	127229																	
163	Rasoolpur	127230	c	a	a		Yes	Yes	Yes	Yes	Yes	Yes	a	Yes	Yes	Yes	Yes	Yes	Yes
164	Gunnaur Abdul I	127231	c	c	c		c	c	c	c	c	c	a	Yes	Yes	c	c	Yes	Yes
165	Gunnaur Mansoc	127232																	
166	Gunnaur Qazi	127233																	
167	Gunnaur Wahid	127234																	
168	Gunnaur Chhita	127235																	
169	Garhia	127236	a	a	a		a	a	Yes	b	b	a	b	a	a	a	a		Yes
170	Jagannathpur	127237	a	a	a		a	a	Yes	b	b	a	b	b	b	Yes	Yes	Yes	Yes

Census of India 2011- Village Directory

Amenities and Land use (As in 2009)

Name of District:-Budaun Location CodeNo:-149

Name of CD Block:-Gunnaur Location CodeNo:-0171

Sr. No.	Name village	Location code no.	Village connected to highways,village roads, banks & credit societies (If amenities available code -Yes is given, If not available within the village , the distance range code viz: a for < 5 Kms, b for 5-10 Kms and c for 10+ kms of nearest place where facility is available is given).												
			Connected to national highway(NH)	Connected to state highway(SH)	Connected to major district road (MDR)	Connected to others district road	Pucca roads	Kutchcha roads	Water bounded macadam(WBM) roads	Navigable waterway (river/canal)(NW)	Footpaths (FP)	Commercial & Co-operative Banks	ATM	Agricultural Credit Societies	
1	2	3	68	69	70	71	72	73	74	75	76	77	78	79	
119	Nagaliakazi	127186	c	a	a	Yes	Yes	Yes	Yes	Yes	Yes	Yes		Yes	
120	Mehua Hasangar	127187	c	Yes	Yes	Yes	Yes	Yes	Yes	Yes	Yes	b	b	b	
121	Pathakpur	127188	c	a	a	Yes	c	Yes	Yes	Yes	Yes	b	c	b	
122	Dadpur	127189	c	a	a	a	Yes	Yes	Yes	Yes	Yes	a	c	a	
123	Panwari	127190	c	b	b	Yes	Yes	Yes	Yes	Yes	Yes	b	b	b	
124	Kail	127191	Yes	Yes	Yes	Yes	Yes	Yes	Yes	Yes	Yes	b	b	b	
125	Bhakroli	127192	Yes	Yes	Yes	Yes	Yes	Yes	Yes	Yes	Yes	Yes	b	Yes	
126	Majhola Fatahpu	127193	c	a	a	Yes	Yes	Yes	Yes	Yes	Yes	Yes	Yes	a	
127	Daroli	127194	c	a	Yes	Yes	Yes	Yes	Yes	Yes	Yes	Yes	Yes	b	
128	Bhahipur	127195	c	a	a	Yes	Yes	Yes	Yes	Yes	Yes	a	a	c	
129	Shahjahanabad S	127196													
130	Shahjahanabad I	127197	c	b	Yes	Yes	Yes	Yes	b	b	Yes	b	b	b	
131	Firozpur	127198	c	a	a	Yes	Yes	Yes	Yes	Yes	Yes	a	a	a	
132	Mirampur	127199	c	a	a	Yes	Yes	Yes	Yes	Yes	Yes	a	a	a	
133	Band Mirampur	127200													
134	Band Faridpur	127201													
135	Faridpur	127202	c	Yes	Yes	Yes	Yes	Yes	Yes	Yes	Yes	a	a	a	
136	Qasimpur	127203													
137	Azizabad	127204													
138	Faizabad	127205													
139	Gunnaur Hirapur	127206	Yes	Yes	Yes	Yes	Yes	Yes	Yes	Yes	Yes	a	a	a	
140	Nasrullapur	127207													
141	Baghau	127208	c	c	Yes	Yes	Yes	Yes	Yes	Yes	Yes	Yes	a	a	
142	Noorpur	127209	c	a	a	Yes	Yes	Yes	Yes	Yes	Yes	a	a	a	
143	Chohali	127210													
144	Gunnaur Arif	127211													
145	Gunnaur Jahangi	127212													
146	Gunnaur Salar B	127213													
147	Gunnaur Daulat	127214	c	Yes	Yes	Yes	Yes	Yes	Yes	Yes	Yes	Yes	a	a	
148	Gunnaur Nasir	127215													
149	Gunnaur Fazal	127216	c								Yes				
150	Gunnaur Mahmoc	127217	c								Yes				
151	Fatehpur	127218	c	a	a	Yes	Yes	Yes	a	Yes	Yes	a	a	a	
152	Ganga Bas	127219	c	Yes	Yes	Yes	Yes	Yes	Yes	Yes	Yes	a	a	Yes	
153	Band Gangabas	127220													
154	Sadarpur	127221													
155	Band Sadarpur	127222													
156	Band Bichpuri	127223													
157	Band Husenpur	127224													
158	Hotam Garhi Kh	127225													
159	Hotam Garhi Pul	127226	c	Yes	Yes	Yes	Yes	Yes	Yes	Yes	Yes	a	a	a	
160	Husenpur Sailab	127227	c	b	b	b	Yes	Yes	Yes	Yes	Yes	b	b	b	
161	Bichpuri Sailab	127228	c	a	a	Yes	Yes	Yes	Yes	Yes	Yes	a	a	a	
162	Salempur	127229													
163	Rasoolpur	127230	Yes	a	a	Yes	Yes	Yes	Yes	Yes	Yes	Yes	a	a	
164	Gunnaur Abdul I	127231	c	c	c	c	c	Yes	Yes	Yes	Yes	a	a	Yes	
165	Gunnaur Mansoc	127232													
166	Gunnaur Qazi	127233													
167	Gunnaur Wahid	127234													
168	Gunnaur Chhita	127235													
169	Garhia	127236	c	a	a	Yes	Yes	Yes	Yes	Yes	Yes	a	a	a	
170	Jagannathpur	127237	Yes	Yes	Yes	Yes	Yes	Yes	Yes	Yes	Yes	a	a	a	

Census of India 2011- Village Directory

Amenities and Land use (As in 2009)

Name of District:-Budaun Location CodeNo:-149

Name of CD Block:-Gunnaur Location CodeNo:-0171

Sr.No.	Name village	Location code no.	Availability of miscellaneous facilities (If amenities available code -Yes is given, If not available within the village , the distance range code viz: a for < 5 Kms, b for 5-10 Kms and c for 10+ kms of nearest place where facility is available is given).																	Availability of electricity (Yes/No)				
			Self-Help Group (SHG)	Public distribution system (PDS) shop	Mandis / Regular market	Weekly Haat	Agricultural marketing society	Integrated Child Development Scheme (Nutritional Centres)	Anganwadi Centre (Nutritional Centres)	Others (Nutritional Centres)	ASHA (Accredited Social Health Activist)	Community centre with/without TV	Sports Field,	Sports Club / Recreation Centre	Cinema / Video Hall	Public Library	Public Reading Room	Newspaper Supply	Assembly Polling station	Birth & Death Registration Office	Power Supply for Domestic Use (ED)	Power Supply for Agricultural Use (EAG)	Power Supply for Commercial Use (EC)	Power Supply for All Uses (EA)
1	2	3	80	81	82	83	84	85	86	87	88	89	90	91	92	93	94	95	96	97	98	99	100	101
119	Nagaliakazi	127186	Yes	Yes	Yes	Yes	Yes	Yes	Yes	Yes	Yes	Yes	Yes	Yes	c	c	c	Yes	Yes	Yes	Yes	Yes	Yes	Yes
120	Mehua Hasangar	127187	Yes	Yes	b	b	b	b	b	Yes	Yes	b	b	b	b	Yes	Yes	Yes	Yes	Yes	Yes	Yes	No	Yes
121	Pathakpur	127188	Yes	Yes	c	b	c	c	Yes	Yes	Yes	c	Yes	c	c	c	c	Yes	Yes	Yes	Yes	Yes	Yes	Yes
122	Dadpur	127189	Yes	a	a	b	c	c	Yes	Yes	Yes	c	a	c	c	c	a	a	c	Yes	Yes	Yes	Yes	Yes
123	Panwari	127190	Yes	Yes	b	b	b	c	Yes	Yes	Yes	c	Yes	b	b	c	c	Yes	Yes	Yes	Yes	Yes	Yes	Yes
124	Kail	127191	Yes	Yes	b	b	a	b	Yes	Yes	Yes	b	Yes	b	b	b	b	Yes	Yes	Yes	Yes	Yes	Yes	Yes
125	Bhakroli	127192	Yes	Yes	Yes	b	b	c	Yes	Yes	Yes	c	Yes	b	b	a	a	Yes	Yes	Yes	Yes	Yes	Yes	Yes
126	Majhola Fatahpu	127193	Yes	a	Yes	Yes	Yes	Yes	Yes	Yes	c	Yes	Yes	Yes	Yes	Yes	Yes	Yes	Yes	Yes	Yes	Yes	Yes	Yes
127	Daroli	127194	Yes	Yes	Yes	Yes	Yes	Yes	Yes	Yes	Yes	Yes	Yes	Yes	Yes	Yes	Yes	Yes	Yes	Yes	Yes	Yes	No	Yes
128	Bhahipur	127195	Yes	Yes	Yes	Yes	Yes	Yes	Yes	Yes	Yes	a	Yes	Yes	Yes	Yes	Yes	Yes	Yes	Yes	Yes	Yes	Yes	Yes
129	Shahjahanabad S	127196																						
130	Shahjahanabad I	127197	b	Yes	b	b	b	b	Yes	b	Yes	b	b	b	b	b	b	Yes	Yes	Yes	Yes	Yes	Yes	Yes
131	Firozpur	127198	Yes	a	a	a	a	b	Yes	Yes	Yes	b	a	c	b	c	a	a	Yes	a	Yes	Yes	Yes	Yes
132	Mirampur	127199	a	a	a	a	a	a	Yes	Yes	a	a	a	a	a	a	a	a	Yes	Yes	Yes	Yes	Yes	Yes
133	Band Mirampur	127200																						
134	Band Faridpur	127201																						
135	Faridpur	127202	a	Yes	a	a	a	a	Yes	Yes	a	Yes	a	a	a	a	a	Yes	Yes	Yes	Yes	Yes	Yes	Yes
136	Qasimpur	127203																						
137	Azizabad	127204																						
138	Faizabad	127205																						
139	Gunnaur Hirapur	127206	Yes	Yes	a	a	a	a	Yes	Yes	a	a	Yes	a	c	c	Yes	Yes	Yes	a	Yes	Yes	Yes	Yes
140	Nasrullapur	127207																						
141	Baghau	127208	Yes	Yes	a	a	a	Yes	Yes	Yes	Yes	b	Yes	Yes	b	c	c	Yes	Yes	Yes	Yes	Yes	Yes	Yes
142	Noorpur	127209	Yes	Yes	a	a	b	b	Yes	Yes	Yes	b	a	c	b	c	a	Yes	Yes	Yes	Yes	Yes	Yes	Yes
143	Chohali	127210																						
144	Gunnaur Arif	127211																						
145	Gunnaur Jahangi	127212																						
146	Gunnaur Salar B:	127213																						
147	Gunnaur Daulat	127214	Yes	Yes	Yes	Yes	Yes	Yes	Yes	Yes	Yes	Yes	Yes	Yes	Yes	Yes	Yes	Yes	Yes	Yes	Yes	Yes	Yes	Yes
148	Gunnaur Nasir	127215																						
149	Gunnaur Fazal	127216	Yes	Yes	Yes	Yes	Yes	Yes	Yes	Yes	Yes	Yes	Yes	Yes	c	c	c	Yes	Yes	Yes	Yes	Yes	Yes	Yes
150	Gunnaur Mahmo	127217	Yes	Yes	Yes	Yes	Yes	Yes	Yes	Yes	Yes	Yes	Yes	Yes	c	c	c	Yes	Yes	Yes	Yes	Yes	Yes	Yes
151	Fatehpur	127218	Yes	Yes	a	a	a	Yes	Yes	Yes	Yes	a	Yes	Yes	a	Yes	Yes	a	Yes	a	Yes	Yes	Yes	Yes
152	Ganga Bas	127219	a	Yes	a	a	Yes	a	Yes	Yes	a	Yes	Yes	a	Yes	Yes	a	Yes	Yes	Yes	Yes	Yes	Yes	Yes
153	Band Gangabas	127220																						
154	Sadarpur	127221																						
155	Band Sadarpur	127222																						
156	Band Bichpuri	127223																						
157	Band Husenpur	127224																						
158	Hotam Garhi Kh:	127225																						
159	Hotam Garhi Pul	127226	a	Yes	a	Yes	b	a	a	a	a	a	a	a	a	a	a	a	a	a	No	No	No	No
160	Husenpur Sailab	127227	b	Yes	b	b	b	b	b	Yes	Yes	b	b	b	b	b	a	b	Yes	c	Yes	Yes	Yes	Yes
161	Bichpuri Sailab	127228	a	Yes	b	a	a	Yes	a	Yes	Yes	a	a	a	a	b	b	a	Yes	c	Yes	Yes	Yes	Yes
162	Salempur	127229																						
163	Rasoolpur	127230	Yes	Yes	a	a	Yes	Yes	Yes	Yes	Yes	Yes	Yes	Yes	Yes	Yes	Yes	Yes	Yes	Yes	Yes	Yes	Yes	Yes
164	Gunnaur Abdul I	127231	Yes	Yes	a	a	a	Yes	Yes	Yes	Yes	a	a	a	a	c	c	Yes	Yes	a	Yes	Yes	Yes	Yes
165	Gunnaur Mansoc	127232																						
166	Gunnaur Qazi	127233																						
167	Gunnaur Wahid	127234																						
168	Gunnaur Chhita	127235																						
169	Garhia	127236	Yes	Yes	b	a	a	a	Yes	Yes	Yes	a	Yes	Yes	a	Yes	Yes	Yes	Yes	Yes	Yes	Yes	Yes	Yes
170	Jagannathpur	127237	a	Yes	b	a	a	a	Yes	Yes	Yes	a	a	a	a	a	a	a	Yes	Yes	Yes	Yes	Yes	Yes

Census of India 2011- Village Directory

Amenities and Land use (As in 2009)

Name of District:-Budaun Location CodeNo:-149

Name of CD Block:-Gunnaur Location CodeNo:-0171

Sr. No.	Name village	Location code no.	Total area of the village (in hectares rounded up to one decimal place)	Total population (2011 census)	Number of households (2011 census)	Number of educational amenities available. (If not available within the village , the distance range code viz: a for < 5 Kms, b for 5-10 Kms and c for 10+ kms of nearest place where facility is available is given).													
						Pre-Primary school (PP)	Primary school (P)	Middle school (M)	Secondary School (S)	Senior Secondary school (SS)	Degree college of arts, science & commerce (ASC)	Engineering colleges(EC)	Medical college (MC)	Management institute (MI)	Polytechnic (Pt)	Vocational training school /ITI	Non-formal training centre (NFTC)	Special school for disabled (SSD)	Others (specify)
1	2	3	4	5	6	7	8	9	10	11	12	13	14	15	16	17	18	19	20
171	Puthari	127238	159.5	945	169 a		1 a	a	a	b	c	c			c	c			
172	Gajafarpur	127239	77	485	77 a		1 a	a	a	b	c	c			c	c			
173	Rukanabad	127240	914.1	350	59 a	a		a	a	b	c	c	c	c	c	c	c		
174	Zafarpur	127241	206	1095	167 b		1 b	b	b	b	c	c	c	c	c	c	c		
175	Isampur Sailabpu	127242	344.7	480	79		1	1 b	b	c	c	c	c	c	c	c	c	c	
176	Isampur Sailab K	127243	477	0	0														
177	Kharmoria Sailat	127244	72.9	0	0														
178	Kharmoria Dand	127245	44	0	0														
179	Isampur Danda	127246	148	3738	592	1	1	1	1	1 c	c	c	c	c	c	c	c	c	c
180	Shahpur	127247	152.5	1538	255 b		1 b	b	b	b	c	c	c	c	c	c	c		
181	Kheria Harlal	127248	108.3	0	0														
182	Kheria Uttam	127249	76.9	801	124 b			1 b	b	b	c	c	c	c	c	c	c		
183	Asadpur	127250	240.6	2272	363 b		1 a	b	b	c	c	c	c	c	c	c		2 c	
184	Sukhela	127251	556.9	0	0														
185	Dillipur	127252	431.7	0	0														
186	Bhona Nagala	127253	201.1	1723	272 b		1 a	b	b	b	c	c	c	c	c	c		1	
187	Rustampur	127254	95.5	0	0														
188	Rajpur	127255	79.1	954	144 a		1 a	a	a	b	c	c	c	c	c	c	c	c	c
189	Ziaratshah Nusar	127256	41.1	0	0														
190	Gothana	127257	382.1	2712	441 a		1	1 a	a	b	c	c	c	c	c	c	c	c	c
191	Bahlolpur	127258	277.6	1599	247		1	1 b	b	b									
192	Bhojpur	127259	166.6	1118	209		1	1 b	b		c	b	b	c					
193	Kuhera	127260	415.1	2481	408 b		1	1 b	b	b	c	c	c	c	c	c			
194	Ghugahiya	127261	207	1074	187		1	1											
195	Udaibhanpur	127262	172	977	164 b		1	1 b	b	b	c	c	c	c	c	c	c		
196	Senjana	127263	421	2854	466 b		1	1 b	b	c	c	c	c	c	c	c	c	c	c
197	Makhdumpur	127264	210	1507	210 a		1	1 b	b	b	c	c	c	c	c	c			
198	Gunnaur Semala	127265	160	2205	343 a		1	1 a	a	b	c	c	c	c	c	c			
199	Haduda	127266	36	304	38 a		1 a	b	b	b	c	c	c	c	c	c	c		
200	Akbarpur	127267	151.1	2815	463 a		1	1 a	a	b	c	c	c	c	c	c			
201	Kanhua	127268	211.8	1412	207 a		1	1 a	a	b	c	c	c	c	c	c			
202	Siroraqazi	127269	551.9	3335	489		1	1 b	b										
203	Mahmoodpur	127270	324.3	1323	220		1 a	a	a		c			c					
204	Sainjana Ahran	127271	397.6	2015	321		1	1											
205	Bhojrappur	127272	114	1520	214	1	1												
206	Dudabag	127273	295.5	1621	154	1	1 a	a			c	c	c	c	c	c	c		
207	Dhanaripatti Bah	127274	666.3	4224	691	1	1	1 a	c	c	c	c	c	c	c	c	c		
208	Dhanaripatti Lals	127275	495.2	3900	658	1	1	1 a	c	c	c	c	c	c	c	c			
209	Garha	127276	434	2782	474 c		1 a	a	c	c	c	c	c	c					
210	Udranpur Azmat	127277	466.1	2752	462	1	1	1	1 c	c	c	c	c	c	b	c	c		
211	Rustampur Pipal	127278	227.5	1023	167 a		1 a	a			c	c	c	c	c	c	c		
212	Manharnagala U	127279	182.4	1800	281 a		1 a	a	a	c	c	c	c	c	b	b	c		
213	Ramnagar Urf K	127280	193.9	1422	249 a		1 a	a			c	c	c	c	b	b	c		
214	Manakpur	127281	641.2	3400	534 b		1	1 a	a		c	c	c	c	c	c			
215	Talibpur	127282	52	0	0														
216	Gyanpur Mukrra	127283	51.8	0	0														
217	Malpur	127284	28.3	0	0														
218	Kirtia/Kritiya	127285	390.8	1352	223		1												
219	Khalilpur	127286	294.8	1934	293	1	1	1 a	a	c	c	c			c	c			
220	Jairam Nagar	127287	231.8	2232	338 b		1	2	2	2	c	c	c	c	c	c			
221	Sunwar Sarai	127288	1120.8	4912	732 b		1	1 a	a	c	c	c	c	c	c	c			
222	Kalha	127289	398.8	1650	276		1				1			1					

Census of India 2011- Village Directory

Amenities and Land use (As in 2009)

Name of District:-Budaun Location CodeNo:-149

Name of CD Block:-Gunnaur Location CodeNo:-0171

Sr.No.	Name village	Location code no.	Number of Medical Amenities available. (If not available within the village, the distance range code viz: a for < 5 Kms, b for 5-10 Kms and c for 10+ kms of nearest place where facility is available is given).										Number of Non-Government Medical Amenities available.							
			Community health centre (CHC)	Primary health centre (PHC)	Primary health sub centre (PHS)	Maternity and child welfare centre (MCWC)	T.B. clinic (TBC)	Hospital-allopathic (HA)	Hospital-alternative medicine (HO)	Dispensary (D)	Veterinary hospital (VH)	Mobile health clinic (MHC)	Family welfare centre (FWC)	Charitable non Govt. hospital/Nursing home.	Medical practitioner with MBBS Degree	Medical practitioner with other degree	Medical practitioner with no degree	Traditional practitioner and faith healer .	Medicine Shop	Others
1	2	3	21	22	23	24	25	26	27	28	29	30	31	32	33	34	35	36	37	38
171	Puthari	127238	a	a	a	a	a	a	a	a	a	a	a	0	0	0	0	1	0	0
172	Gajafarpur	127239	a	a	a	a	a	a	a	a	a	a	a	0	0	0	0	1	0	0
173	Rukanabad	127240	a	a	a	a	a	a	a	a	a	a	a	0	0	0	0	1	0	0
174	Zafarpur	127241	b	b	b	b	b	b	b	b	b	b	b	0	0	0	0	1	0	0
175	Isampur Sailabpu	127242	b	b	b	b	b	b	b	b	b	b	b	0	0	0	0	1	0	0
176	Isampur Sailab K	127243																		
177	Kharmoria Sailat	127244																		
178	Kharmoria Dand	127245																		
179	Isampur Danda	127246	b	b	b	b	b	b	b	b	b	b	b	0	0	0	0	1	0	0
180	Shahpur	127247	b	b	b	b	b	b		b	b		b	0	0	0	0	1	0	0
181	Kheria Harlal	127248																		
182	Kheria Uttam	127249	b	b	b	b	b	b	b	b	b	b	b	0	0	0	0	1	0	0
183	Asadpur	127250	b	b	b	b	b	b	b	b	b	b	b	0	0	0	0	1	0	0
184	Sukhela	127251																		
185	Dillipur	127252																		
186	Bhona Nagala	127253	b	b	b	b	b	b	b	b	b	b	b	0	0	0	0	1	0	0
187	Rustampur	127254																		
188	Rajpur	127255	a	a	a	a	a	a	a	a	a	a	a	0	0	0	0	1	0	0
189	Ziaratshah Nusar	127256																		
190	Gothana	127257	a	a	a	a	a	a	a	a	a	a	a	0	0	0	0	1	0	0
191	Bahlolpur	127258	b	b	b	b	b	b	b	b	b	b	b	0	0	0	0	1	0	0
192	Bhojpur	127259	b	b	b	b	b	b	b	b	b	b	b	0	0	0	0	1	0	0
193	Kuhera	127260	b	b	b	b	b	b	b	b	b		b	0	0	0	0	1	0	0
194	Ghugahiya	127261	c	c	c	c	c	c		c		c		0	0	0	0	1	0	0
195	Udaibhanpur	127262	b	b	b	b	b	b	b	b	b	b	b	0	0	0	0	1	0	0
196	Senjana	127263	b	b	b	b	b	b	b	b	b	b	b	0	0	0	0	1	0	0
197	Makhdumpur	127264	b	b	b	b	b	b	b	b	b	b	b	0	0	0	0	1	0	0
198	Gunnaur Semala	127265	a	a	a	a	a	a	a	a	a	a	a	0	0	0	0	1	0	0
199	Haduda	127266	b	b	b	b	b	b	b	b	b	b	b	0	0	0	0	1	0	0
200	Akbarpur	127267	a	a	a	a	a	a	a	a	a	a	a	0	0	0	0	1	0	0
201	Kanhua	127268	a	a	a	a	a	a	a	a	a	a	a	0	0	0	0	1	0	0
202	Siroraqazi	127269	b	b	b	b	b	b	a	b	b	b	b	0	0	0	0	1	0	0
203	Mahmoodpur	127270	c		c	c				c	c	c		0	0	0	0	1	0	0
204	Sainjana Ahran	127271	c	c	c	c	c	c	c	c	c		c	0	0	0	0	1	0	0
205	Bhojrajpur	127272	c	c	c	c	c	c	c	c	c	c	c	0	0	0	0	1	0	0
206	Dudabag	127273	c	c		c	c			c				0	0	0	0	1	0	0
207	Dhanaripatti Bah	127274	c	a	a	a	a	a	c		a		a	0	0	0	0	1	0	0
208	Dhanaripatti Lals	127275	c	a	a	a	a	a	c		a		a	0	0	0	0	1	0	0
209	Garha	127276	c	c		c	c	c	a	c	c	c		0	0	0	0	1	0	0
210	Udranpur Azmat	127277	c	c	a	a	c	c	c	c	a	a	a	0	0	0	0	1	0	0
211	Rustampur Pipal	127278	a	c	a	a	c	c	c	c	a	c		0	0	0	0	1	0	0
212	Manharnagala U	127279	a	c	a	a	a	a	c	c	a	a	a	0	0	0	0	1	0	0
213	Ramnagar Urf K	127280	a	a	a	a	a	a	a	a	a	a	a	0	0	0	0	1	0	0
214	Manakpur	127281	c	b	b	c	c	c		c	b		c	0	0	0	0	1	0	0
215	Talibpur	127282																		
216	Gyanpur Mukrra	127283																		
217	Malpur	127284																		
218	Kirtia/Kritiya	127285	c	c	c	c	c	c	c	c	c	c	c	0	0	0	0	1	0	0
219	Khalipur	127286	c	c	c	c	c	c		a	a		c	0	0	0	0	1	0	0
220	Jairam Nagar	127287	c	b	b	c	c	c		c	b		c	0	0	0	0	1	0	0
221	Sunwar Sarai	127288	c	c	b	c	c	c	c	c	c		c	0	0	0	0	1	0	0
222	Kalha	127289	c	c	c	c	c	c	c	c	c	c	c	0	0	0	0	1	0	0

Census of India 2011- Village Directory

Amenities and Land use (As in 2009)

Name of District:-Budaun Location CodeNo:-149

Name of CD Block:-Gunnaur Location CodeNo:-0171

Sr.No.	Name village	Location code no.	Availability of drinking water - Yes / No								Availability of toilet & others Yes / No			
			Tap water (Treated/Untreated)	Well water (Covered/ Uncovered well)	Hand Pump	Tube wells/ Bore well	Spring	River / Canal	Tank/ Pond/ Lake	Others	Community toilet including bath.	Community toilet excluding bath.	Rural sanitary mart or sanitary hardware outlet available near the village.	Community bio- gas or recycle of waste for productive use.
1	2	3	39	40	41	42	43	44	45	46	47	48	49	50
171	Puthari	127238	No	No	Yes	Yes	No	No	No	No	No	No	No	No
172	Gajafarpur	127239	Yes	No	Yes	Yes	No	No	No	No	No	No	No	No
173	Rukanabad	127240	Yes	No	Yes	Yes	No	No	No	No	No	No	No	No
174	Zafarpur	127241	No	Yes	Yes	Yes	No	Yes	No	No	No	No	Yes	No
175	Isampur Sailabpu	127242	No	Yes	Yes	Yes	No	No	Yes	No	No	No	No	No
176	Isampur Sailab K	127243												
177	Kharmoria Sailal	127244												
178	Kharmoria Dand	127245												
179	Isampur Danda	127246	No	Yes	Yes	Yes	No	No	Yes	No	No	No	No	No
180	Shahpur	127247	Yes	No	Yes	Yes	Yes	Yes	Yes	Yes	No	No	No	No
181	Kheria Harlal	127248												
182	Kheria Uttam	127249	No	Yes	Yes	Yes	No	No	No	No	No	No	No	No
183	Asadpur	127250	No	Yes	Yes	No	No	No	No	No	No	No	No	No
184	Sukhela	127251												
185	Dillipur	127252												
186	Bhona Nagala	127253	No	No	Yes	Yes	No	No	No	No	No	No	No	No
187	Rustampur	127254												
188	Rajpur	127255	No	No	Yes	No	No	No	No	No	No	No	No	No
189	Ziaratshah Nusar	127256												
190	Gothana	127257	No	Yes	Yes	Yes	No	No	Yes	No	No	No	No	No
191	Bahlolpur	127258	No	No	Yes	Yes	No	No	No	No	No	No	No	No
192	Bhojpur	127259	Yes	No	Yes	Yes	No	No	No	No	No	No	No	No
193	Kuhera	127260	Yes	No	Yes	Yes	No	No	Yes	No	No	No	No	No
194	Ghugahiya	127261	No	No	Yes	Yes	No	No	No	No	No	No	No	No
195	Udaibhanpur	127262	Yes	No	Yes	Yes	No	No	No	No	No	No	No	No
196	Senjana	127263	Yes	No	Yes	Yes	No	No	No	No	No	No	No	No
197	Makhdumpur	127264	Yes	No	Yes	Yes	No	No	No	No	No	No	No	No
198	Gunnaur Semala	127265	Yes	No	Yes	Yes	No	No	No	No	No	No	No	No
199	Haduda	127266	No	No	Yes	Yes	No	No	No	No	No	No	No	No
200	Akbarpur	127267	No	No	Yes	No	No	No	No	No	No	No	No	No
201	Kanhua	127268	No	No	Yes	Yes	No	No	No	No	No	No	No	No
202	Siroraqazi	127269	Yes	No	Yes	Yes	No	No	No	No	No	No	No	No
203	Mahmoodpur	127270	No	No	Yes	No	No	No	No	No	No	No	No	No
204	Sainjana Ahran	127271	No	No	Yes	Yes	No	No	Yes	No	No	No	No	No
205	Bhojrappur	127272	No	No	Yes	No	No	No	No	No	No	No	No	No
206	Dudabag	127273	No	No	Yes	Yes	No	No	No	No	No	No	No	No
207	Dhanaripatti Bal	127274	No	No	Yes	Yes	No	No	No	No	No	No	No	No
208	Dhanaripatti Lal	127275	No	No	Yes	No	No	No	No	No	No	No	No	No
209	Garha	127276	Yes	No	Yes	No	No	No	No	No	No	No	No	No
210	Udranpur Azmat	127277	No	No	Yes	No	No	No	No	No	No	No	No	No
211	Rustampur Pipal	127278	No	No	Yes	Yes	No	No	No	No	No	No	No	No
212	Manharnagala U	127279	No	No	Yes	Yes	No	No	No	No	No	No	No	No
213	Ramnagar Urf K	127280	No	No	Yes	No	No	No	No	No	No	No	No	No
214	Manakpur	127281	No	No	Yes	Yes	No	No	No	No	No	No	No	No
215	Talibpur	127282												
216	Gyanpur Mukrra	127283												
217	Malpur	127284												
218	Kirtia/Kritiya	127285	No	No	Yes	No	No	No	No	No	No	No	No	No
219	Khalilpur	127286	Yes	No	Yes	Yes	No	No	No	No	No	No	No	No
220	Jairam Nagar	127287	Yes	No	Yes	Yes	No	No	No	No	No	No	No	No
221	Sunwar Sarai	127288	No	No	Yes	Yes	No	No	No	No	No	No	No	No
222	Kalha	127289	Yes	No	Yes	Yes	No	No	No	No	No	No	No	No

Census of India 2011- Village Directory

Amenities and Land use (As in 2009)

Name of District:- Budaun Location CodeNo:-149

Name of CD Block:-Gunnaur Location CodeNo:-0171

Sr. No.	Name village	Location code no.	Communication and transport facilities (If amenities available code -Yes is given except for Village Pin Code ,If not available within the village , the distance range code viz; a for < 5 Kms, b for 5-10 Kms and c for 10+ kms of nearest place where facility is available is given).																
			Post office(PO)	Sub post office (SFO)	Post & Telegraph office (P&TO)	Village Pin Code	Telephones (Land lines)	Public call office (PCO)	Mobile phone coverage	Internet cafes/ Common service centre (CSC)	Private courier facility	Bus service (Public & Private)	Railway stations	Auto/Modified Autos	Taxis and Vans	Tractors	Cycle-pulled rickshaws(Mannual & Machine driven)	Carts driven by animals	Sea /River ferry service
1	2	3	51	52	53	54	55	56	57	58	59	60	61	62	63	64	65	66	67
171	Puthari	127238	c	a	a		a	a	a	a	a	a	b	Yes	Yes	a	a	Yes	Yes
172	Gajafarpur	127239	b	a	a		a	a	a	a	a	a	b	Yes	Yes	a	a	Yes	Yes
173	Rukanabad	127240	a	a	a		a	a	a	a	a	a	b	b	b	Yes	b	b	b
174	Zafarpur	127241	a	b	b	202521	Yes	Yes	Yes	b	b	b	b	b	b	b	b	Yes	Yes
175	Isampur Sailab	127242	b	b	b		b	b	b	b	b	b	b	b	b	b	b	Yes	Yes
176	Isampur Sailab K	127243																	
177	Kharmoria Sailal	127244																	
178	Kharmoria Dand	127245																	
179	Isampur Danda	127246	b	b	b		b	b	Yes	b	b	b	b	b	b	b	b	Yes	Yes
180	Shahpur	127247	a	b	b		Yes	b	Yes	Yes	b	Yes	b	b	b	Yes	b	Yes	Yes
181	Kheria Harlal	127248																	
182	Kheria Uttam	127249	b	b	b			b	Yes	b	b	b	b	b	b	Yes	Yes	Yes	Yes
183	Asadpur	127250	b	Yes	b	202522	Yes	Yes	Yes	Yes	Yes	Yes	c	b	b	Yes	Yes	Yes	Yes
184	Sukhela	127251																	
185	Dillipur	127252																	
186	Bhona Nagala	127253	b	b	b	202522	Yes	Yes	Yes	Yes	Yes	Yes	c	b	b	Yes	Yes	Yes	Yes
187	Rustampur	127254																	
188	Rajpur	127255	a	a	a		a	a	Yes	b	b	a	b	a	a	a	a	Yes	Yes
189	Ziaratshah Nusar	127256																	
190	Gothana	127257	a	a	a		a	a	Yes	b	b	a	b	a	a	a	a	Yes	Yes
191	Bahlolpur	127258	b	b	b		b	b	b	b	b	a	b	b	b	Yes	b	Yes	Yes
192	Bhojpur	127259	b	b	b		b	b	b	b	b	Yes	c	b	b	b	Yes	Yes	Yes
193	Kuhera	127260	b	a	b	202522	Yes	Yes	Yes	b	b	Yes	Yes	b	Yes	b	b	a	Yes
194	Ghugahiya	127261					c	c	c	c	c	c	c	c	c	c	c	Yes	Yes
195	Udaibhanpur	127262	b	a	b	202522	a	a	Yes	b	b	a	c	a	b	Yes	b	a	Yes
196	Senjana	127263	b	a	b		a	a	a	b	b	Yes	b	b	b	Yes	Yes	Yes	Yes
197	Makhdumpur	127264	b	b	b	202521	b	b	Yes	b	b	b	b	b	b	Yes	b	b	Yes
198	Gunnaur Semala	127265	a	a	a	202522	a	Yes	a	a	a	a	b	a	a	a	a	Yes	Yes
199	Haduda	127266	b	a	b	202522	b	b	Yes	b	b	b	b	b	b	Yes	b	b	Yes
200	Akbarpur	127267	a	a	a	202522	a	a	Yes	a	a	a	b	a	Yes	a	Yes	Yes	Yes
201	Kanhua	127268	a	a	a		a	a	Yes	a	a	a	a	a	a	a	a	Yes	Yes
202	Siroraqazi	127269	b	b	b		b	b	b	b	b	b	b	b	b	b	b	Yes	Yes
203	Mahmoodpur	127270	a	b	Yes		Yes	Yes	Yes	Yes	Yes	Yes	a	Yes	Yes	Yes	Yes	Yes	Yes
204	Sainjana Ahran	127271	b	Yes	Yes		Yes	Yes	Yes	Yes	Yes	Yes	b	Yes	Yes	Yes	Yes	Yes	a
205	Bhojrajpur	127272	b		Yes		Yes	Yes	Yes	Yes	Yes	Yes	b	Yes	Yes	Yes	Yes	Yes	Yes
206	Dudabag	127273	a	a	Yes		Yes	a	Yes	Yes	Yes	Yes	a	a	a	a	Yes	Yes	Yes
207	Dhanaripatti Bah	127274	c	a	c	202521	Yes	Yes	Yes	c	c	a	a	Yes	a	Yes	Yes	Yes	Yes
208	Dhanaripatti Lal	127275	c	Yes	c	202521	Yes	Yes	Yes	c	c	a	a	Yes	a	Yes	Yes	Yes	Yes
209	Garha	127276	c	a	c		b	b	Yes	c	c	a	a	a	a	Yes	Yes	Yes	Yes
210	Udranpur Azmat	127277	c	a	b		Yes	Yes	Yes	c	Yes	Yes	Yes	Yes	Yes	Yes	Yes	Yes	Yes
211	Rustampur Pipal	127278	c	b	c		Yes	a	Yes	a	c	a	a	a	a	a	a	Yes	a
212	Manharnagala U	127279	c	a	c		Yes	Yes	Yes	c	a	Yes	a	Yes	Yes	Yes	Yes	Yes	Yes
213	Ramnagar Urf K	127280	c	a	c		a	a	a	c	a	c	a	c	c	c	c	Yes	Yes
214	Manakpur	127281	c	a	c	202527	c	b	Yes	c	c	b	b	c	c	Yes	c	b	Yes
215	Talibpur	127282																	
216	Gyanpur Mukrra	127283																	
217	Malpur	127284																	
218	Kirtia/Kritiya	127285	c	c	Yes		Yes	Yes	Yes	Yes	Yes	Yes	a	Yes	Yes	Yes	Yes	Yes	Yes
219	Khalilpur	127286	Yes	Yes	b	202521	Yes	Yes	Yes	Yes	Yes	Yes	a	Yes	Yes	Yes	Yes	Yes	Yes
220	Jairam Nagar	127287	c	a	c	202522	c	b	Yes	c	c	b	b	c	c	Yes	c	b	Yes
221	Sunwar Sarai	127288	c	a	c	202521	Yes	Yes	Yes	c	c	b	b	b	a	Yes	c	Yes	Yes
222	Kalha	127289	c	a	Yes		Yes	Yes	Yes	Yes	b	Yes	Yes	Yes	Yes	Yes	Yes	Yes	Yes

Census of India 2011- Village Directory

Amenities and Land use (As in 2009)

Name of District:-Budaun Location CodeNo:-149

Name of CD Block:-Gunnaur Location CodeNo:-0171

Sr. No.	Name village	Location code no.	Village connected to highways,village roads, banks & credit societies (If amenities available code -Yes is given, If not available within the village , the distance range code viz: a for < 5 Kms, b for 5-10 Kms and c for 10+ kms of nearest place where facility is available is given).												
			Connected to national highway(NH)	Connected to state highway(SH)	Connected to major district road (MDR)	Connected to others district road	Pucca roads	Kutchcha roads	Water bounded macadam(WBM) roads	Navigable waterway (river/canal)(NW)	Footpaths (FP)	Commercial & Co-operative Banks	ATM	Agricultural Credit Societies	
1	2	3	68	69	70	71	72	73	74	75	76	77	78	79	
171	Puthari	127238	c	a	a	a	a	Yes	Yes	Yes	Yes	a	a	a	
172	Gajafarpur	127239	Yes	a	a	a	a	Yes	Yes	Yes	Yes	a	a	a	
173	Rukanabad	127240	c	a	Yes	Yes	Yes	Yes	Yes	Yes	Yes	b	b	b	
174	Zafarpur	127241	c	b	b	Yes	Yes	Yes	Yes	Yes	Yes	b	b	b	
175	Isampur Sailab	127242	c	b	b	b	Yes	Yes	Yes	Yes	Yes	b	b	b	
176	Isampur Sailab K	127243													
177	Kharmoria Sailal	127244													
178	Kharmoria Dand	127245													
179	Isampur Danda	127246	c	b	b	Yes	Yes	Yes	Yes	Yes	Yes	b	b	b	
180	Shahpur	127247	c	b	b	Yes	Yes	Yes	Yes	Yes	Yes	b	b	a	
181	Kheria Harlal	127248													
182	Kheria Uttam	127249	c	b	b	Yes	Yes	Yes	Yes	Yes	Yes	b	b	b	
183	Asadpur	127250	c	b	Yes	Yes	Yes	Yes	Yes	Yes	Yes	b	b	Yes	
184	Sukhela	127251													
185	Dillipur	127252													
186	Bhona Nagala	127253	c	b	Yes	Yes	Yes	Yes	Yes	Yes	Yes	b	b	Yes	
187	Rustampur	127254													
188	Rajpur	127255	c	a	a	a	Yes	Yes	Yes	Yes	Yes	a	a	a	
189	Ziaratshah Nusar	127256													
190	Gothana	127257	c	a	a	Yes	Yes	Yes	Yes	Yes	Yes	a	a	a	
191	Bahlolpur	127258	c	b	b	Yes	Yes	Yes	Yes	Yes	Yes	b	b	b	
192	Bhojpur	127259	c	b	b	Yes	Yes	Yes	Yes	Yes	Yes	b	b	a	
193	Kuhera	127260	c	b	b	Yes	Yes	Yes	Yes	Yes	Yes	b	b	b	
194	Ghugahiya	127261	c	Yes	a	Yes	Yes	Yes	Yes	Yes	Yes	c	c	c	
195	Udaibhanpur	127262	c	a	a	Yes	Yes	Yes	Yes	Yes	Yes	b	b	b	
196	Senjana	127263	Yes	Yes	Yes	Yes	Yes	Yes	Yes	Yes	Yes	b	b	b	
197	Makhdumpur	127264	c	a	a	Yes	Yes	Yes	Yes	Yes	Yes	b	b	b	
198	Gunnaur Semala	127265	c	a	a	Yes	Yes	Yes	Yes	Yes	Yes	a	a	a	
199	Haduda	127266	c	b	b	Yes	Yes	Yes	Yes	Yes	Yes	b	b	b	
200	Akbarpur	127267	c	a	a	Yes	Yes	Yes	Yes	Yes	Yes	a	a	a	
201	Kanhua	127268	c	a	a	Yes	Yes	Yes	Yes	Yes	Yes	a	a	a	
202	Siroraqazi	127269	c	b	b	Yes	Yes	Yes	Yes	Yes	Yes	b	b	b	
203	Mahmoodpur	127270	c	Yes	a	Yes	Yes	Yes	Yes	Yes	Yes	a	a	Yes	
204	Sainjana Ahran	127271	c	a	Yes	Yes	Yes	Yes	Yes	Yes	Yes	Yes		Yes	
205	Bhojrajpur	127272	c	b	Yes	Yes	Yes	Yes	Yes	Yes	Yes	Yes		Yes	
206	Dudabag	127273	c	a	a	Yes	Yes	Yes	Yes	Yes	Yes	a	a	c	
207	Dhanaripatti Bal	127274	c	c	a	Yes	Yes	Yes	Yes	Yes	Yes	a	c	a	
208	Dhanaripatti Lal	127275	c	b	a	Yes	Yes	Yes	Yes	Yes	Yes	a	c	a	
209	Garha	127276	c	a	Yes	Yes	Yes	Yes	Yes	Yes	Yes	c	c	c	
210	Udranpur Azmat	127277	Yes	Yes	Yes	Yes	Yes	Yes	Yes	Yes	Yes	Yes	c	Yes	
211	Rustampur Pipal	127278	c	a	Yes	Yes	Yes	Yes	Yes	Yes	Yes	a	c	a	
212	Manharnagala U	127279	Yes	Yes	Yes	Yes	Yes	Yes	Yes	Yes	Yes	c	c	c	
213	Ramnagar Urf K	127280	c	a	a	Yes	Yes	Yes	Yes	Yes	Yes	c	c	c	
214	Manakpur	127281	Yes	Yes	Yes	Yes	Yes	Yes	Yes	Yes	Yes	b	c	a	
215	Talibpur	127282													
216	Gyanpur Mukra	127283													
217	Malpur	127284													
218	Kirtia/Kritiya	127285	c	a	Yes	Yes	Yes	Yes	Yes	Yes	Yes	Yes	Yes	Yes	
219	Khalilpur	127286	c	Yes	a	Yes	Yes	Yes	Yes	a	Yes	c	c	c	
220	Jairam Nagar	127287	c	b	c	Yes	Yes	Yes	Yes	Yes	Yes	b	c	a	
221	Sunwar Sarai	127288	c	c	a	Yes	Yes	Yes	Yes	Yes	Yes	b	c	b	
222	Kalha	127289	c	b	Yes	Yes	Yes	Yes	Yes	Yes	Yes	Yes		Yes	

Census of India 2011- Village Directory

Amenities and Land use (As in 2009)

Name of District:-Budaun Location CodeNo:-149

Name of CD Block:-Gunnaur Location CodeNo:-0171

Sr.No.	Name village	Location code no.	Availability of miscellaneous facilities (If amenities available code -Yes is given, If not available within the village , the distance range code viz: a for <5 Kms, b for 5-10 Kms and c for 10+ kms of nearest place where facility is available is given).																	Availability of electricity (Yes/No)					
			Self-Help Group (SHG)	Public distribution system (PDS) shop	Mandis / Regular market	Weekly Haat	Agricultural marketing society	Integrated Child Development Scheme (Nutritional Centres)	Anganwadi Centre (Nutritional Centres)	Others (Nutritional Centres)	ASHA (Accredited Social Health Activist)	Community centre with/without TV	Sports Field,	Sports Club / Recreation Centre	Cinema / Video Hall	Public Library	Public Reading Room	Newspaper Supply	Assembly Polling station	Birth & Death Registration Office	Power Supply for Domestic Use (ED)	Power Supply for Agricultural Use (EAG)	Power Supply for Commercial Use (EC)	Power Supply for All Uses (EA)	
1	2	3	80	81	82	83	84	85	86	87	88	89	90	91	92	93	94	95	96	97	98	99	100	101	
171	Puthari	127238	Yes	Yes	b	a	b	Yes	Yes	Yes	Yes	a	a	c	a	c	c	Yes	Yes	a	Yes	Yes	Yes	Yes	
172	Gajafarpur	127239	Yes	Yes	b	a	a	Yes	Yes	Yes	Yes	a	c	c	a	c	c	Yes	Yes	a	Yes	Yes	Yes	Yes	
173	Rukanabad	127240	Yes	a	a	a	b	b	b	Yes	Yes	a	Yes	Yes	a	a	Yes	a	Yes	a	Yes	Yes	Yes	Yes	
174	Zafarpur	127241	Yes	Yes	b	Yes	b	Yes	Yes	Yes	Yes	b	Yes	b	b	b	Yes	b	b	b	Yes	Yes	Yes	Yes	
175	Isampur Sailabp	127242	b	Yes	b	b	b	b	b	Yes	Yes	b	b	b	b	b	b	b	Yes	c	Yes	Yes	Yes	Yes	
176	Isampur Sailab K	127243																							
177	Kharmoria Sailat	127244																							
178	Kharmoria Dand	127245																							
179	Isampur Danda	127246	b	Yes	b	b	b	b	Yes	Yes	Yes	b	b	b	b	b	b	Yes	Yes	Yes	Yes	Yes	No	Yes	
180	Shahpur	127247	Yes	Yes	b	Yes	a	Yes	Yes	Yes	Yes	b	Yes	b	b	Yes	Yes	b	b	Yes	Yes	Yes	Yes	Yes	
181	Kheria Harlal	127248																							
182	Kheria Uttam	127249	Yes	Yes	b	Yes	a	Yes	Yes	Yes	Yes	b	Yes	b	b	b	Yes	b	a	b	Yes	Yes	Yes	Yes	
183	Asadpur	127250	Yes	Yes	c	b	c	Yes	Yes	Yes	Yes	b	Yes	c	c	c	Yes	b	Yes	Yes	Yes	Yes	No	Yes	
184	Sukhela	127251																							
185	Dillipur	127252																							
186	Bhona Nagala	127253	Yes	Yes	c	b	Yes	Yes	Yes	Yes	Yes	b	Yes	c	c	c	Yes	b	Yes	Yes	Yes	Yes	No	Yes	
187	Rustampur	127254																							
188	Rajpur	127255	Yes	Yes	b	a	a	a	Yes	Yes	Yes	a	Yes	Yes	a	Yes	Yes	Yes	Yes	a	Yes	Yes	Yes	Yes	
189	Ziaratshah Nusar	127256																							
190	Gothana	127257	Yes	Yes	b	a	a	Yes	Yes	Yes	Yes	a	Yes	Yes	a	Yes	Yes	a	Yes	Yes	Yes	Yes	Yes	Yes	
191	Bahlohpur	127258	b	Yes	b	a	b	Yes	Yes	Yes	Yes	b	b	b	b	b	b	b	Yes	Yes	Yes	Yes	Yes	Yes	
192	Bhojpur	127259	b	Yes	Yes	Yes	b	b	Yes	Yes	Yes	b	Yes	b	b	b	b	b	Yes	b	Yes	Yes	Yes	Yes	
193	Kuhera	127260	Yes	Yes	b	b	b	b	Yes	Yes	Yes	b	b	b	b	c	b	b	Yes	Yes	Yes	Yes	Yes	Yes	
194	Ghugahiya	127261	c	c	c	b	c	c	c	Yes	Yes	Yes	c	c	c	c	c	c	c	c	Yes	Yes	Yes	Yes	
195	Udaibhanpur	127262	Yes	Yes	b	b	b	Yes	Yes	Yes	Yes	b	b	b	b	b	a	a	Yes	a	Yes	Yes	Yes	Yes	
196	Senjana	127263	b	Yes	b	Yes	b	b	b	Yes	Yes	a	b	b	b	b	b	b	Yes	Yes	Yes	Yes	Yes	No	Yes
197	Makhdumpur	127264	Yes	Yes	b	b	b	b	Yes	Yes	Yes	b	b	c	b	c	a	a	Yes	Yes	Yes	Yes	Yes	Yes	
198	Gunnaur Semala	127265	Yes	Yes	b	a	a	a	Yes	Yes	Yes	a	a	a	a	a	a	a	Yes	Yes	Yes	Yes	Yes	Yes	
199	Haduda	127266	a	a	b	b	b	b	Yes	Yes	Yes	b	b	c	b	c	b	b	a	a	Yes	Yes	Yes	Yes	
200	Akbarpur	127267	Yes	Yes	a	a	a	a	Yes	Yes	Yes	a	a	c	a	c	a	a	Yes	Yes	Yes	Yes	Yes	Yes	
201	Kanhua	127268	Yes	Yes	b	a	a	a	Yes	Yes	Yes	a	a	c	a	c	a	a	Yes	Yes	Yes	Yes	Yes	Yes	
202	Siroraqazi	127269	b	Yes	Yes	Yes	Yes	Yes	Yes	Yes	Yes	b	b	b	b	b	b	b	Yes	Yes	Yes	Yes	Yes	Yes	
203	Mahmoodpur	127270	b	Yes	Yes	Yes	Yes	Yes	Yes	Yes	Yes	Yes	Yes	Yes	Yes	Yes	Yes	Yes	Yes	Yes	Yes	Yes	Yes	Yes	
204	Sainjana Ahran	127271	Yes	Yes	Yes	Yes	Yes	Yes	Yes	Yes	Yes	Yes	Yes	Yes	Yes	Yes	Yes	Yes	Yes	Yes	Yes	Yes	Yes	Yes	
205	Bhojrajpur	127272	Yes	Yes	Yes	Yes	Yes	Yes	Yes	Yes	Yes	Yes	Yes	Yes	Yes	Yes	Yes	Yes	Yes	Yes	Yes	Yes	Yes	Yes	
206	Dudabag	127273	Yes	Yes	Yes	Yes	Yes	Yes	Yes	Yes	Yes	c	Yes	Yes	Yes	Yes	Yes	Yes	Yes	Yes	Yes	Yes	Yes	Yes	
207	Dhanaripatti Bah	127274	Yes	Yes	a	a	c	c	Yes	Yes	Yes	c	a	c	c	c	Yes	Yes	Yes	Yes	Yes	Yes	Yes	Yes	
208	Dhanaripatti Lal	127275	Yes	Yes	a	a	c	c	Yes	Yes	Yes	c	Yes	c	c	c	Yes	Yes	Yes	Yes	Yes	Yes	Yes	Yes	
209	Garha	127276	Yes	Yes	c	a	c	Yes	Yes	Yes	Yes	a	Yes	c	Yes	a	Yes	Yes	Yes	Yes	Yes	Yes	Yes	Yes	
210	Udranpur Azmat	127277	Yes	c	Yes	b	Yes	c	c	c	Yes	Yes	Yes	c	c	c	c	Yes	Yes	Yes	Yes	Yes	Yes	Yes	
211	Rustampur Pipal	127278	c	a	c	a	c	c	c	Yes	Yes	a	a	c	c	c	c	a	Yes	c	Yes	Yes	Yes	Yes	
212	Manharnagala U	127279	c	Yes	c	a	a	c	c	Yes	Yes	a	a	a	c	c	c	c	a	Yes	Yes	No	Yes	Yes	
213	Ramnagar Urf K	127280	a	a	c	a	c	c	b	c	Yes	a	a	c	c	c	c	a	Yes	c	Yes	Yes	Yes	Yes	
214	Manakpur	127281	Yes	b	c	b	c	Yes	Yes	Yes	Yes	c	b	Yes	c	Yes	Yes	Yes	Yes	Yes	Yes	Yes	Yes	Yes	
215	Talibpur	127282																							
216	Gyanpur Mukrra	127283																							
217	Malpur	127284																							
218	Kirtia/Kritiya	127285	Yes	Yes	Yes	Yes	Yes	Yes	Yes	Yes	Yes	Yes	Yes	Yes	Yes	Yes	Yes	Yes	Yes	Yes	Yes	Yes	Yes	Yes	
219	Khalipur	127286	c	c	c	Yes	c	Yes	Yes	Yes	Yes	c	c	c	c	Yes	Yes	Yes	Yes	Yes	Yes	Yes	Yes	Yes	
220	Jairam Nagar	127287	Yes	b	c	b	c	Yes	Yes	Yes	Yes	c	Yes	Yes	c	Yes	Yes	Yes	Yes	Yes	Yes	Yes	Yes	Yes	
221	Sunwar Sarai	127288	Yes	Yes	c	a	b	Yes	Yes	Yes	Yes	c	Yes	Yes	c	Yes	a	a	Yes	Yes	Yes	Yes	Yes	Yes	
222	Kalha	127289	Yes	Yes	Yes	Yes	Yes	Yes	Yes	Yes	Yes	Yes	Yes	Yes	Yes	Yes	Yes	Yes	Yes	Yes	Yes	Yes	Yes	Yes	

Census of India 2011- Village Directory

Amenities and Land use (As in 2009)

Name of District:-Budaun Location CodeNo:-149

Name of CD Block:-Gunnaur Location CodeNo:-0171

Sr. No.	Name village	Location code no.	Total area of the village (in hectares rounded up to one decimal place)	Total population (2011 census)	Number of households (2011 census)	Number of educational amenities available. (If not available within the village , the distance range code viz; a for < 5 Kms, b for 5-10 Kms and c for 10+ kms of nearest place where facility is available is given).													
						Pre-Primary school (PP)	Primary school (P)	Middle school (M)	Secondary School (S)	Senior Secondary school (SS)	Degree college of arts, science & commerce (ASC)	Engineering college(EC)	Medical college (MC)	Management institute (MI)	Polytechnic (Pt)	Vocational training school /ITI	Non-formal training centre (NFTC)	Special school for disabled (SSD)	Others (specify)
1	2	3	4	5	6	7	8	9	10	11	12	13	14	15	16	17	18	19	20
223	Surpur	127290	100.7	1269	193		1												
224	Mudena	127291	282.7	2040	316	a	1	1	a	c	c	c	c	c	c	c			
225	Dinora	127292	450.2	3596	606	1	1	1	b	c	c	c	c	c	c	c	c		
226	Thana	127293	97.8	925	147		1												
227	Lohawai	127294	272.9	2246	340		1												
228	Baghura Karia K	127295	385.4	2131	323	c	1	a	c	c	c	c	c	c	c	c			
229	Kishanpur Shyan	127296	221	1380	218	b	1	a	a	a	c	c	c	c	c	c	c	c	c
230	Kubri Bhur	127297	159.2	1041	158	c	1	a	a	a	c	c	c	c	c	c	c	c	c
231	Bichpuri Bhur	127298	85.8	665	119		1	b	b	b	b	b	b	c	c	c			
232	Chhapra	127299	391.6	1552	275	c	1	1	a	a	c	c	c	c	c	c	c	c	c
233	Kanhua Khera	127300	159.2	559	97	c	1	a	a	a	c	c	c	c	c	c	c	c	c
234	Paharpur	127301	147	0	0														
235	Madgir	127302	217.4	0	0														
236	Salempur Bhur	127303	161.6	577	98	c	1	a	b	c	c	c	c	c	c	c	c	c	c
237	Bamanpuri	127304	109.3	938	148		1	1	c	c	c	c	c	c	c	c			
238	Aurangabad	127305	385.1	1718	296	1	1	1											
239	Khijarpur	127306	140.8	0	0														
240	Khajura	127307	351.1	1477	229		1	1						1					
241	Satnoli	127308	266.8	706	116		1	1	b	b	b	c	c	c	c	c	c	c	c
242	Afjalpur	127309	253.3	1167	191		1	c	c	c	c	c	c	c	c	c	c	c	c
243	Shahpur Bhur	127310	141.7	731	117		1	b	b	b	c	b	b	c	c	c	c		
244	Jadwar	127311	338.7	1688	237	1	1	1	b	b	b	b	b	b	b	b	b	b	b
245	Lahara Bhur	127312	134.5	867	128		1	1	c	c	c	c	c	c	c	c			
246	Sikrora Bhur	127313	172.8	1104	170	b	1	1	b	b	b	c	c	c	c				
247	Bandrai Kamalg	127314	171.2	1198	206		1												
Block T O T A L :			30942.7	164853	26390	17	88	44	6	5	2	0	2	0	0	0	0	4	0

Census of India 2011- Village Directory

Amenities and Land use (As in 2009)

Name of District:-Budaun Location CodeNo:-149

Name of CD Block:-Gunnaur Location CodeNo:-0171

Sr. No.	Name village	Location code no.	Number of Medical Amenities available. (If not available within the village , the distance range code viz: a for < 5 Kms, b for 5-10 Kms and c for 10+ kms of nearest place where facility is available is given).										Number of Non-Government Medical Amenities available.								
			Community health centre (CHC)	Primary health centre (PHC)	Primary health sub centre (PHS)	Maternity and child welfare centre (MCWC)	T.B. clinic (TBC)	Hospital-allopathic (HA)	Hospital-alternative medicine (HO)	Dispensary (D)	Veterinary hospital (VH)	Mobile health clinic (MHC)	Family welfare centre (FWC)	Charitable non Govt. hospital/Nursing home.	Medical practitioner with MBBS Degree	Medical practitioner with other degree	Medical practitioner with no degree	Traditional practitioner and faith healer .	Medicine Shop	Others	
1	2	3	21	22	23	24	25	26	27	28	29	30	31	32	33	34	35	36	37	38	
223	Surpur	127290	c	c	c	c	c	c	c	c	c	c	c	0	0	0	0	1	0	0	
224	Mudena	127291	c	b	b	b	b	b	b	b	b	b	b	0	0	0	0	1	0	0	
225	Dinora	127292	c	b	b	b	b	b	b	b	b	b	b	0	0	0	0	1	0	0	
226	Thana	127293	c	c	c	c	c	c	c	c	c	c	c	0	0	0	0	1	0	0	
227	Lohawai	127294	c	c	c	c	c	c	c	c	c	c	c	0	0	0	0	1	0	0	
228	Baghura Karia K	127295	c	c	b	c	c	c	c	c	c	c	c	0	0	0	0	1	0	0	
229	Kishanpur Shyan	127296	b	b	b	b	b	b	b	b	b	b	b	0	0	0	0	1	0	0	
230	Kubri Bhur	127297	c	c	c	c	c	c	c	c	c	c	c	0	0	0	0	1	0	0	
231	Bichpuri Bhur	127298	b	b	b	b	b	b	b	b	b	b	b	0	0	0	0	1	0	0	
232	Chhapra	127299	c	c	c	c	c	c	c	c	c	c	c	0	0	0	0	1	0	0	
233	Kanhua Khera	127300	b	b	b	b	b	b	b	b	b	b	b	0	0	0	0	1	0	0	
234	Paharpur	127301																			
235	Madgir	127302																			
236	Salempur Bhur	127303	c	c	b	c	c	c	c	c	c	c	c	0	0	0	0	1	0	0	
237	Bamanpuri	127304	c	c	c	c	c	c	c	c	c	c	c	0	0	0	0	1	0	0	
238	Aurangabad	127305	c	c	c	c	c	c	c	c	c	c	c	0	0	0	0	1	0	0	
239	Khijarpur	127306																			
240	Khajura	127307	c		c	c	c	c	c	c	c	c	c	0	0	0	0	1	0	0	
241	Satnoli	127308	b	b	b	b	b	b	b	b	b	b	b	0	0	0	0	1	0	0	
242	Afjalpur	127309		c	c	c	c	c	c	c	c	c	c	0	0	0	0	1	0	0	
243	Shahpur Bhur	127310	b	b	b	b	b	b	b	b	b	b	b	0	0	0	0	1	0	0	
244	Jadwar	127311	b	b	b	b	b	b	b	b	b	b	b	0	0	0	0	1	0	0	
245	Lahara Bhur	127312	c	c	c	c	c	c	c	c	c	c	c	0	0	0	0	1	0	0	
246	Sikrora Bhur	127313	b	b	b	b	b	b	b	b	b	b	b	0	0	0	0	1	0	0	
247	Bandrai Kamalga	127314	c	c	c	c	c	c	c	c	c	c	c	0	0	0	0	1	0	0	
Block T O T A L :			0	1	0	1	0	0	0	0	0	0	0	1	0	0	0	0	75	0	0

Census of India 2011- Village Directory

Amenities and Land use (As in 2009)

Name of District:-Budaun Location CodeNo:-149

Name of CD Block:-Gunnaur Location CodeNo:-0171

Sr. No.	Name village	Location code no.	Availability of drinking water - Yes / No								Availability of toilet & others Yes / No			
			Tap water (Treated/Untreated)	Well water (Covered/ Uncovered well)	Hand Pump	Tube wells/ Bore well	Spring	River / Canal	Tank / Pond / Lake	Others	Community toilet including bath.	Community toilet excluding bath.	Rural sanitary mart or sanitary hardware outlet available near the village.	Community bio- gas or recycle of waste for productive use.
1	2	3	39	40	41	42	43	44	45	46	47	48	49	50
223	Surpur	127290	No	No	Yes	Yes	No	No	No	No	No	No	No	No
224	Mudena	127291	No	No	Yes	Yes	No	No	No	No	No	No	No	No
225	Dinora	127292	Yes	No	Yes	Yes	No	No	No	No	No	No	No	Yes
226	Thana	127293	Yes	No	Yes	Yes	No	Yes	No	No	No	No	No	No
227	Lohawai	127294	No	No	Yes	Yes	No	No	No	No	No	No	No	No
228	Baghura Karia K	127295	No	No	Yes	Yes	No	No	No	No	No	No	No	No
229	Kishanpur Shyar	127296	Yes	No	Yes	No	No	No	No	No	No	No	No	No
230	Kubri Bhur	127297	No	No	Yes	Yes	No	Yes	No	No	No	No	No	No
231	Bichpuri Bhur	127298	No	No	Yes	Yes	No	No	No	No	No	No	No	No
232	Chhapra	127299	Yes	No	Yes	Yes	No	No	No	No	No	No	No	No
233	Kanhua Khera	127300	Yes	Yes	Yes	Yes	No	Yes	Yes	No	No	No	No	No
234	Paharpur	127301												
235	Madgir	127302												
236	Salempur Bhur	127303	No	No	Yes	No	No	No	No	No	No	No	No	No
237	Bamanpuri	127304	Yes	No	Yes	Yes	No	No	No	No	No	No	No	Yes
238	Aurangabad	127305	Yes	No	Yes	Yes	No	Yes	No	No	No	No	No	No
239	Khijarpur	127306												
240	Khajura	127307	Yes	Yes	Yes	No	No	No	No	No	No	No	No	No
241	Satnoli	127308	No	No	Yes	No	No	No	No	No	No	No	Yes	No
242	Afjalpur	127309	No	No	Yes	No	No	No	No	No	No	No	No	No
243	Shahpur Bhur	127310	No	No	Yes	No	No	No	No	No	No	No	No	No
244	Jadwar	127311	No	No	Yes	Yes	No	No	No	No	No	No	No	No
245	Lahara Bhur	127312	Yes	No	Yes	Yes	No	Yes	No	No	No	No	No	No
246	Sikrora Bhur	127313	Yes	Yes	Yes	Yes	No	No	No	No	No	No	No	No
247	Bandrai Kamalg	127314	No	No	Yes	No	No	No	No	No	No	No	No	No
Block T O T A L :			39	18	92	70	1	12	14	1	0	0	2	3

Census of India 2011- Village Directory

Amenities and Land use (As in 2009)

Name of District:- Budaun Location CodeNo:-149

Name of CD Block:-Gunnaur Location CodeNo:-0171

Sr .No.	Name village	Location code no.	Communication and transport facilities (If amenities available code -Yes is given except for Village Pin Code ,If not available within the village , the distance range code viz; a for < 5 Kms, b for 5-10 Kms and c for 10+ kms of nearest place where facility is available is given).																
			Post office(PO)	Sub post office (SFO)	Post & Telegraph office (P&TO)	Village Pin Code	Telephones (Land lines)	Public call office (PCO)	Mobile phone coverage	Internet cafes/ Common service centre (CSC)	Private courier facility	Bus service (Public & Private)	Railway stations	Auto/Modified Autos	Taxis and Vans	Tractors	Cycle-pulled rickshaws(Mannual & Machine driven)	Carts driven by animals	Sea /River ferry service
1	2	3	51	52	53	54	55	56	57	58	59	60	61	62	63	64	65	66	67
223	Surpur	127290	Yes	b	Yes	Yes	Yes	Yes	Yes	Yes	Yes	Yes	a	Yes	Yes	Yes	Yes	Yes	Yes
224	Mudena	127291	c	a	c	202521	b	b	Yes	c	c	b	b	b	b	Yes	b	Yes	Yes
225	Dinora	127292	c	Yes	c	202521	Yes	Yes	Yes	c	c	b	b	Yes	Yes	Yes	b	Yes	Yes
226	Thana	127293	c		Yes	Yes	Yes	Yes	Yes	Yes	Yes	c	Yes	Yes	Yes	Yes	Yes	Yes	Yes
227	Lohawai	127294	c	Yes	c	Yes	c	Yes	Yes	Yes	Yes	c	Yes	Yes	Yes	Yes	Yes	Yes	Yes
228	Baghura Karia K	127295	c	a	c	202522	c	c	Yes	c	c	c	c	c	c	Yes	c	c	Yes
229	Kishanpur Shyan	127296	c	b	c		b	b	Yes	c	c	Yes	b	b	b	Yes	b	Yes	Yes
230	Kubri Bhur	127297	c	a	c		b	b	Yes	c	c	a	a	b	b	Yes	b	Yes	Yes
231	Bichpuri Bhur	127298	c	a	c	202522	b	b	b	b	b	b	b	b	b	Yes	Yes	Yes	Yes
232	Chhapra	127299	c	Yes	c		a	a	Yes	c	c	a	a	c	c	Yes	c	Yes	Yes
233	Kanhua Khera	127300	c	a	c		b	b	Yes	c	c	b	b	b	c	Yes	b	Yes	Yes
234	Paharpur	127301																	
235	Madgir	127302																	
236	Salempur Bhur	127303	c	b	c	202522	c	c	Yes	c	c	c	c	c	c	Yes	c	c	Yes
237	Bamanpuri	127304	c	b	c	202522	b	b	Yes	c	c	b	b	c	c	Yes	c	a	Yes
238	Aurangabad	127305	c	b	Yes		Yes	Yes	Yes	Yes	Yes	Yes	c	Yes	Yes	Yes	Yes	Yes	Yes
239	Khijarpur	127306																	
240	Khajura	127307	c	b	Yes		Yes	Yes	Yes	Yes	Yes	Yes	b	Yes	Yes	Yes	Yes	Yes	Yes
241	Satnoli	127308	c	a	c	202522	b	b	b	b	b	b	b	Yes	b	Yes	Yes	Yes	Yes
242	Afjalpur	127309		b	Yes		Yes	Yes	Yes	Yes	Yes	Yes	Yes	Yes	Yes	Yes	Yes	Yes	Yes
243	Shahpur Bhur	127310	c	a	c	202521	b	b	b	b	b	Yes	c	b	b	Yes	Yes	Yes	Yes
244	Jadwar	127311	c	Yes	c	202521	Yes	Yes	Yes	Yes	Yes	Yes	c	c	c	c	Yes	Yes	Yes
245	Lahara Bhur	127312	c	a	c	202521	c	c	c	c	c	c	c	c	c	Yes	Yes	Yes	Yes
246	Sikrora Bhur	127313	c	a	b	202522	b	b	b	b	b	b	b	b	b	Yes	b	b	Yes
247	Bandrai Kamalg	127314	c	a	Yes		Yes	Yes	Yes	Yes	Yes	Yes	c	Yes	Yes	Yes	Yes	Yes	Yes
Block T O T A L :			4	12	15	29	40	31	70	23	22	36	6	27	29	59	42	74	84

Census of India 2011- Village Directory

Amenities and Land use (As in 2009)

Name of District:-Budaun Location CodeNo:-149

Name of CD Block:-Gunnaur Location CodeNo:-0171

Sr .No.	Name village	Location code no.	Village connected to highways,village roads, banks & credit societies (If amenities available code -Yes is given, If not available within the village , the distance range code viz: a for < 5 Kms, b for 5-10 Kms and c for 10+ kms of nearest place where facility is available is given).											
			Connected to national highway(NH)	Connected to state highway(SH)	Connected to major district road (MDR)	Connected to others district road	Pucca roads	Kutcheha roads	Water bounded macadam(WBM) roads	Navigable waterway (river/canal)(NW)	Footpaths (FP)	Commercial & Co-operative Banks	ATM	Agricultural Credit Societies
1	2	3	68	69	70	71	72	73	74	75	76	77	78	79
223	Surpur	127290	c	a	Yes	Yes	Yes	Yes	Yes	Yes	Yes	Yes		Yes
224	Mudena	127291	c	c	a	Yes	Yes	Yes	Yes	Yes	Yes	b	c	b
225	Dinora	127292	c	b	Yes	Yes	Yes	Yes	Yes	Yes	Yes	b	c	b
226	Thana	127293	c	c	Yes	Yes	Yes	Yes	Yes	Yes	Yes	Yes		Yes
227	Lohawai	127294	c	c	Yes	Yes	Yes	Yes	Yes	Yes	Yes	Yes		Yes
228	Baghura Karia K	127295	c	c	c	Yes	Yes	Yes	Yes	Yes	Yes	Yes	c	c
229	Kishanpur Shyar	127296	c	b	b	Yes	Yes	Yes	Yes	Yes	Yes	b	b	a
230	Kubri Bhur	127297	c	a	a	Yes	Yes	Yes	Yes	Yes	Yes	b	c	b
231	Bichpuri Bhur	127298	c	b	a	b	b	b	b	b	Yes	b	b	b
232	Chhapra	127299	c	a	a	Yes	Yes	Yes	Yes	Yes	Yes	b	c	a
233	Kanhua Khera	127300	c	b	b	Yes	Yes	Yes	Yes	Yes	Yes	b	c	a
234	Paharpur	127301												
235	Madgir	127302												
236	Salempur Bhur	127303	c	c	c	Yes	Yes	Yes	Yes	Yes	Yes		c	c
237	Bamanpuri	127304	c	b	c	Yes	Yes	Yes	Yes	Yes	Yes	c	c	c
238	Aurangabad	127305	c	c	Yes	Yes	Yes	Yes	Yes	Yes	Yes	Yes		Yes
239	Khijarpur	127306												
240	Khajura	127307	c	b	Yes	Yes	Yes	Yes	Yes	Yes	Yes	Yes		Yes
241	Satoli	127308	c	a	b	a	Yes	Yes	Yes	Yes	Yes	Yes	b	a
242	Afjalpur	127309	c	a	Yes	Yes	Yes	Yes	Yes	Yes	Yes	Yes		Yes
243	Shahpur Bhur	127310	c	a	Yes	Yes	Yes	Yes	Yes	Yes	Yes	Yes		Yes
244	Jadwar	127311	c	a	Yes	Yes	Yes	Yes	Yes	Yes	Yes	Yes	Yes	Yes
245	Lahara Bhur	127312	c	c	c	Yes	Yes	c	c	c	Yes	Yes		b
246	Sikrora Bhur	127313	c	b	a	Yes	Yes	Yes	Yes	Yes	Yes	b	b	b
247	Bandrai Kamalg	127314	c	a	Yes	Yes	Yes	Yes	Yes	Yes	Yes	Yes		Yes
Block T O T A L :			10	16	35	81	85	88	86	86	92	24	4	21

Census of India 2011- Village Directory

Amenities and Land use (As in 2009)

Name of District:-Budaun Location CodeNo:-149

Name of CD Block:-Gunnaur Location CodeNo:-0171

Sr.No.	Name village	Location code no.	Availability of miscellaneous facilities (If amenities available code -Yes is given, If not available within the village , the distance range code viz: a for < 5 Kms, b for 5-10 Kms and c for 10+ kms of nearest place where facility is available is given).																	Availability of electricity (Yes/No)				
			Self-Help Group (SHG)	Public distribution system (PDS) shop	Mandis / Regular market	Weekly Haat	Agricultural marketing society	Integrated Child Development Scheme (Nutritional Centres)	Anganwadi Centre (Nutritional Centres)	Others (Nutritional Centres)	ASHA (Accredited Social Health Activist)	Community centre with/without TV	Sports Field,	Sports Club / Recreation Centre	Cinema / Video Hall	Public Library	Public Reading Room	Newspaper Supply	Assembly Polling station	Birth & Death Registration Office	Power Supply for Domestic Use (ED)	Power Supply for Agricultural Use (EAG)	Power Supply for Commercial Use (EC)	Power Supply for All Uses (EA)
1	2	3	80	81	82	83	84	85	86	87	88	89	90	91	92	93	94	95	96	97	98	99	100	101
223	Surpur	127290	Yes	Yes	Yes	Yes	Yes	Yes	Yes	Yes	Yes	Yes	Yes	Yes	Yes	Yes	Yes	Yes	Yes	Yes	Yes	Yes	Yes	Yes
224	Mudena	127291	Yes	Yes	b	b	c	c	Yes	Yes	Yes	c	b	c	c	c	b	b	Yes	Yes	Yes	Yes	Yes	Yes
225	Dinora	127292	Yes	Yes	c	Yes	c	c	Yes	Yes	Yes	c	b	c	b	Yes	Yes	Yes	Yes	Yes	Yes	Yes	Yes	Yes
226	Thana	127293	Yes	Yes	Yes	Yes	Yes	Yes	Yes	Yes	Yes	Yes	Yes	Yes	Yes	Yes	Yes	Yes	Yes	Yes	Yes	Yes	Yes	Yes
227	Lohawai	127294	Yes	Yes	Yes	Yes	Yes	Yes	Yes	Yes	Yes	Yes	Yes	Yes	Yes	Yes	Yes	Yes	Yes	Yes	Yes	Yes	Yes	Yes
228	Baghura Karia K	127295	Yes	Yes	c	b	c	c	a	Yes	Yes	c	c	c	c	c	c	c	Yes	Yes	Yes	Yes	Yes	Yes
229	Kishanpur Shyan	127296	Yes	Yes	b	b	b	c	Yes	Yes	Yes	b	Yes	Yes	b	Yes	Yes	b	Yes	c	Yes	Yes	Yes	Yes
230	Kubri Bhur	127297	Yes	Yes	c	a	c	c	Yes	Yes	Yes	c	Yes	Yes	Yes	Yes	Yes	Yes	Yes	Yes	Yes	Yes	Yes	Yes
231	Bichpuri Bhur	127298	Yes	a	b	a	b	b	a	b	b	b	b	b	b	b	b	b	a	c	Yes	Yes	Yes	Yes
232	Chhapra	127299	Yes	Yes	c	Yes	c	Yes	Yes	Yes	Yes	c	c	Yes	c	c	c	c	Yes	Yes	Yes	Yes	Yes	Yes
233	Kanhua Khera	127300	Yes	Yes	c	a	Yes	Yes	Yes	Yes	Yes	c	c	c	c	c	c	b	a	c	Yes	Yes	Yes	Yes
234	Paharpur	127301																						
235	Madgir	127302																						
236	Salempur Bhur	127303	Yes	Yes	c	b	c	c	a	Yes	a	c	c	c	c	c	c	c	Yes	a	Yes	Yes	Yes	Yes
237	Bamanpuri	127304	Yes	Yes	c	b	c	c	Yes	Yes	a	c	c	c	c	c	c	c	Yes	a	Yes	Yes	Yes	Yes
238	Aurangabad	127305	Yes	Yes	Yes	Yes	Yes	Yes	Yes	Yes	Yes	Yes	Yes	Yes	Yes	Yes	Yes	Yes	b	Yes	Yes	Yes	Yes	Yes
239	Khijarpur	127306																						
240	Khajura	127307	Yes	Yes	Yes	Yes	Yes	Yes	Yes	Yes	Yes	Yes	Yes	Yes	Yes	Yes	Yes	Yes	Yes	Yes	Yes	Yes	Yes	Yes
241	Satnoli	127308	a	a	b	a	b	b	a	Yes	a	b	b	b	b	b	b	b	Yes	c	Yes	Yes	Yes	Yes
242	Afjalpur	127309	Yes	Yes	c	b	c	Yes	Yes	Yes	Yes	c	c	c	c	c	c	c	c	Yes	Yes	Yes	Yes	Yes
243	Shahpur Bhur	127310	Yes	Yes	a	b	a	b	b	b	c	b	b	b	b	b	b	b	Yes	Yes	Yes	Yes	Yes	Yes
244	Jadwar	127311	Yes	Yes	b	a	b	Yes	Yes	Yes	Yes	Yes	Yes	Yes	Yes	Yes	Yes	Yes	Yes	Yes	Yes	Yes	Yes	Yes
245	Lahara Bhur	127312	Yes	a	c	b	c	c	b	Yes	c	c	c	c	c	c	c	c	a	Yes	Yes	Yes	Yes	Yes
246	Sikrora Bhur	127313	Yes	Yes	b	b	b	b	Yes	Yes	Yes	b	b	c	c	c	b	b	Yes	a	Yes	Yes	Yes	Yes
247	Bandrai Kamalgr	127314	Yes	Yes	Yes	Yes	Yes	Yes	Yes	Yes	Yes	Yes	Yes	Yes	Yes	Yes	Yes	Yes	Yes	Yes	Yes	Yes	Yes	Yes
Block T O T A L :			70	76	23	29	25	44	70	86	83	22	47	34	20	32	40	45	79	63	91	90	85	91

Census of India 2011- Village Directory

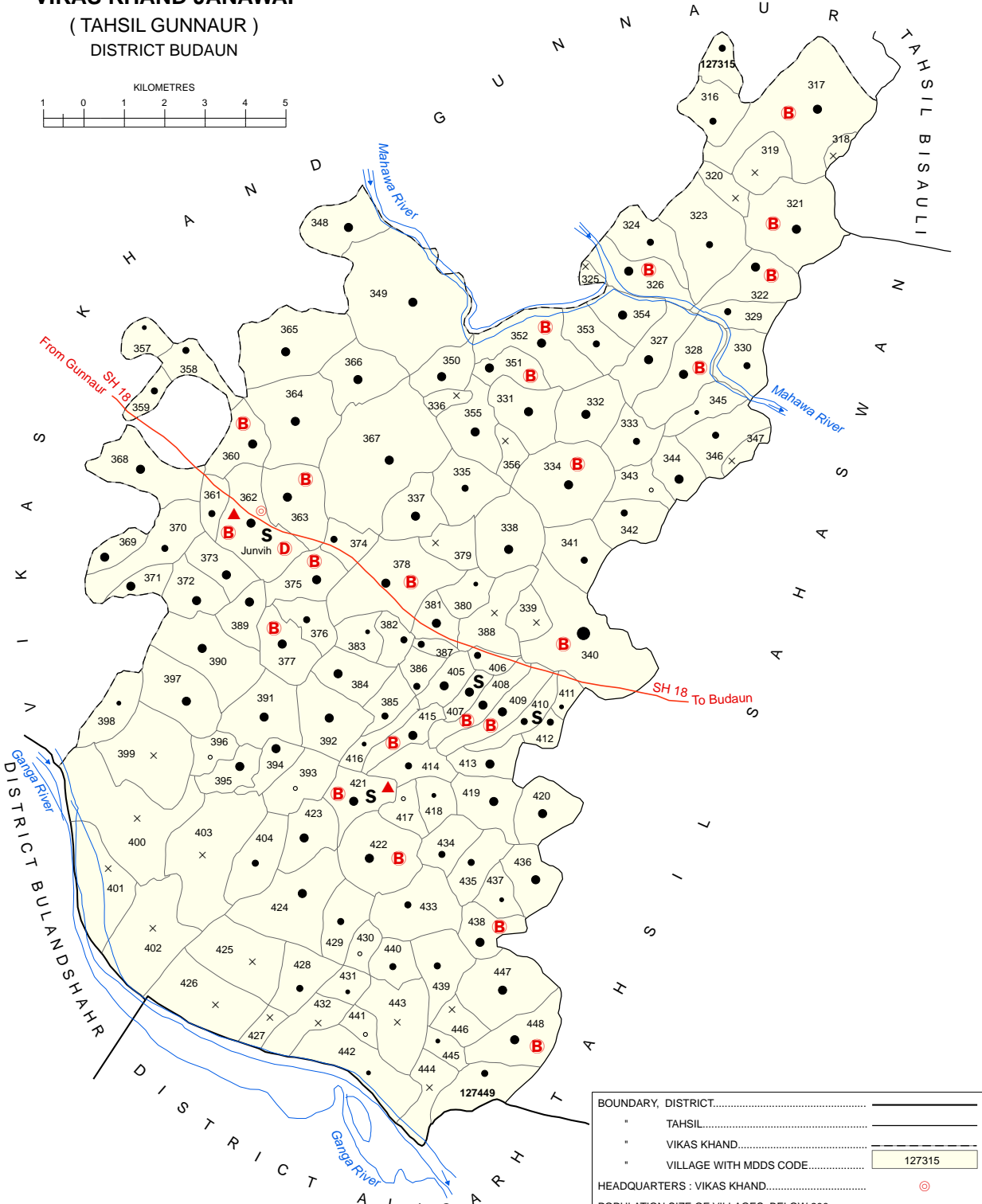
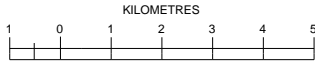
Amenities and Land use (As in 2009)

Name of District:-Budaun Location CodeNo:-149

Name of CD Block:-Gunnaur Location CodeNo:-0171

Sr.No.	Name village	Location code no.	Land Use																	Name of three most important commodities manufactured			
			Nearest Town	Area under different types of land use (in hectares rounded up to one decimal place)											Area irrigated by source (in hectare).								
			Name	Distance range code i.e. a for < 5 Kms, b for 5-10 Kms and c for 10+ kms .	Forests	Area under Non-agricultural Uses	Barren and Un-cultivable land	Permanent Pastures and Other Grazing Lands	Land Under Miscellaneous Tree Crops etc.	Culturable Waste Land	Fallow lands other than current fallows	Current Fallows	Net Area Sown	Total Irrigated Land Area	Total Un-irrigated Land Area	Canals (C)	Wells/Tube-wells(W/TW)	Tanks/Lakes(T/L)	Water Falls(WF)	Others(O)	First	Second	Third
102	103	104	105	106	107	108	109	110	111	112	113	114	115	116	117	118	119	120	121	122			
223	Surpur	127290	BUDAUN		0	9.4	0.6	0	0	0.6	0.9	0.5	88.7	88	0.6	0	0	0	0	88	Paddy		
224	Mudena	127291			0	19.5	29.9	0.2	1.7	0.2	0.1	3.9	227.3	223.1	4.2	0	0	0	0	223			
225	Dinora	127292	BUDAUN		0	55.3	0.2	0	10.6	0.4	1.7	7.5	374.5	325.2	49.2	0	0	0	0	325			
226	Thana	127293			0	11.4	0	0	0	2.1	3.4	0	80.9	75.9	5	0	0	0	0	75.9	Bajra		
227	Lohawai	127294	BUDAUN		0	15.3	0	0	0	0	4.2	0	253.4	246.1	7.3	0	0	0	0	246	Paddy		
228	Baghura Karia K	127295			0	24.9	0.9	0	0.2	1.3	1.9	11.6	344.5	298.8	45.7	0	0	0	0	299			
229	Kishanpur Shyan	127296	BUDAUN		0	12.9	0	0	30.4	0.2	0.8	0.9	175.8	171.8	4.6	0	0	0	0	172			
230	Kubri Bhur	127297	BUDAUN		0	10.7	0	0	4	0.3	1.2	1.6	141.4	138.4	3	0	0	0	0	138			
231	Bichpuri Bhur	127298	BUDAUN		0	5.9	0	0	0	0.1	0.3	0.6	79	79	0	0	0	0	0	79	Paddy		
232	Chhapra	127299	BUDAUN		0	24.5	0	0	33.6	0.3	0.6	8.8	323.8	316.4	7.4	0	0	0	0	316			
233	Kanhua Khera	127300	BUDAUN		0	8.6	0	0	14.9	0	0.2	2.6	132.8	100.1	32.8	0	0	0	0	100			
234	Paharpur	127301	BUDAUN		0	1.2	1.2	0	0	0	0.4	1.6	142.6	119.6	23	0	0	0	0	120			
235	Madgir	127302			6.4	0.4	0	0	0	0	0.2	1.8	208.5	201.5	7	0	0	0	0	202			
236	Salempur Bhur	127303	BUDAUN	c	0	9.4	0.9	28.7	0.8	26.4	0.8	3	91.6	91.6	0	0	0	0	0	91.6	Paddy		
237	Bamanpuri	127304			0	6.7	0.1	0	6.1	0.7	4.7	0	90.9	89.5	1.4	0	0	0	0	89.5	Cane		
238	Aurangabad	127305	BUDAUN		0	14	1.2	0	7.2	1.8	11.7	22.4	326.7	326.7	0	0	0	0	0	327	Paddy		
239	Khijarpur	127306			0	6	0	0	0	1.3	0	2.5	131	108.1	22.9	0	0	0	0	108			
240	Khajura	127307	BUDAUN		0	15.2	0.6	2.8	0	4.4	1.5	0	325.3	325.3	0	0	0	0	0	325	Paddy		
241	Satnoli	127308			0	11.3	0	0	0	0	0.3	1.1	254	254	0	0	0	0	0	254	Paddy		
242	Afjalpur	127309	BUDAUN		0	10.7	0	0	0	0	0.2	1.9	240.5	240.5	0	0	0	0	0	241	Paddy		
243	Shahpur Bhur	127310			0	8	0.1	1	0.1	0.1	0.1	0.6	131.5	107.7	23	0	0	0	0	108			
244	Jadwar	127311	BUDAUN		0	14.9	0	0	0	0.5	0.3	1	322	322	0	0	0	0	0	322	Paddy		
245	Lahara Bhur	127312			0	6.1	0	0	0	0	0	0	128.4	128.4	0	0	0	0	0	128	Paddy		
246	Sikrora Bhur	127313	BUDAUN		0	12.6	0.5	0	0	3.1	1.4	0.5	154.8	127.9	26.9	0	0	0	0	128			
247	Bandrai Kamalg	127314			0	5.1	0	0	0	0	0.8	0.5	164.8	164.8	0	0	0	0	0	165	Paddy		
Block T O T A L :				0	0	258	7327	457	444	818	326.7	501.8	398.3	99879.7	97298.4	1277.7	552.7	11841.3	0	24794.6			

INDIA
UTTAR PRADESH
VIKAS KHAND JANAWAI
(TAHSIL GUNNAUR)
DISTRICT BUDAUN



AREA (Sq.Km.)..... 342.82
POPULATION..... 1,51,628
NUMBER OF VILLAGES..... 135

HIGH SCHOOL/INTER COLLEGE.. **S**
BANK..... **B**
DISPENSARY..... **D**
OTHER MEDICAL SERVICES..... **▲**

BOUNDARY, DISTRICT.....	—————
" TAHSIL.....	—————
" VIKAS KHAND.....	—————
" VILLAGE WITH MDDS CODE.....	127315
HEADQUARTERS : VIKAS KHAND.....	⊙
POPULATION SIZE OF VILLAGES: BELOW 200 ,	•
200 - 499 , 500 - 999 , 1000 - 4999 , 5000 AND ABOVE	•••••
UNINHABITED VILLAGE WITH MDDS CODE.....	x 127319
STATE HIGHWAY.....	SH 18
RIVER AND STREAM.....	~~~~~

Alphabetical list of Villages (CD Block Wise)			
Name of District: Budaun			
Name of CD BLOCK: Janawai (0172)			
Sr. No.	Name of village	2011 Census location code	2001 Census location code
1	Ahrola	127403	02018100
2	Ahrola Nawazi	127395	02017300
3	Akbarabad	127330	02010800
4	Allipur	127416	02019400
5	Arazi Ganga Barar	127401	02017900
6	Azizpur	127389	02016700
7	Babakkarpur	127324	02010200
8	Baghoi	127377	02015500
9	Bahmora	127437	02021500
10	Bairpur Maharaji	127381	02015900
11	Bairpur Sewa	127387	02016500
12	Bajhangi	127404	02018200
13	Bandrai	127331	02010900
14	Bhavarubar Khera	127439	02021700
15	Bibipur	127400	02017800
16	Bichaula Bhurh	127353	02013100
17	Bichaula Khadar	127388	02016600
18	Bijua Nagala	127368	02014600
19	Budheiti Fazilpur	127328	02010600
20	Chabutara	127405	02018300
21	Chadarkhera	127325	02010300
22	Chauganpur	127446	02022400
23	Chhabilpur	127357	02013500
24	Chirvira	127435	02021300
25	Chirwara	127433	02021100
26	Dariapur	127343	02012100
27	Davanthara Shyam	127370	02014800
28	Davathara Harkishan	127373	02015100
29	Davathara Harlala	127372	02015000
30	Davathara Himanchal	127371	02014900
31	Deepa Nagla	127374	02015200
32	Dewar Kanchan	127334	02011200
33	Dhandumara	127380	02015800
34	Dhandwara	127354	02013200
35	Dhanipur	127375	02015300
36	Dhumana Deeppur	127393	02017100
37	Dumayal	127422	02020000
38	Duwari Kalan	127378	02015600
39	Duwari Khurd	127382	02016000
40	Gaguri	127420	02019800
41	Ganeshpur	127411	02018900
42	Ganoopura	127344	02012200
43	Garhi Bichaula	127321	02009900

Sr. No.	Name of village	2011 Census location code	2001 Census location code
44	Gehat	127342	02012000
45	Ghagsemar	127396	02017400
46	Ghonsli Anuruddh	127410	02018800
47	Ghonsli Bahan	127413	02019100
48	Ghonsli Mohakam	127408	02018600
49	Ghonsli Raja	127407	02018500
50	Ghonsli Ramsahai	127409	02018700
51	Haidarabad	127358	02013600
52	Hargovindpur	127363	02014100
53	Hatyawali	127346	02012400
54	Himmatpur	127322	02010000
55	Hulakabad	127412	02019000
56	Humayunpur	127359	02013700
57	Husainpur Bhur	127329	02010700
58	Jalalpur	127438	02021600
59	Jamalpur	127345	02012300
60	Jhukera	127366	02014400
61	Junvih	127362	02014000
62	Kadrabad	127340	02011800
63	Kaletha	127436	02021400
64	Karera	127319	02009700
65	Kariavain	127390	02016800
66	Kashipur	127391	02016900
67	Kasimpur Lalroi	127418	02019600
68	Khajuri	127443	02022100
69	Kharkavari Tappabaish	127424	02020200
70	Khera Chinti Khalsa	127406	02018400
71	Khera Fatahpur	127415	02019300
72	Khera Mani	127386	02016400
73	Kherachinti Mafee	127339	02011700
74	Kheria Rudra	127369	02014700
75	Kirat Pur	127315	02009300
76	Lahra Nagala Shyam	127367	02014500
77	Latifpur Dhir	127392	02017000
78	Latifpur Todhi	127384	02016200
79	Lawar	127326	02010400
80	Loharpura	127333	02011100
81	Madkawali	127421	02019900
82	Mahawali Muhi Uddinpur	127394	02017200
83	Mahmoodpur	127356	02013400
84	Maihusainpur Kham	127449	02022700
85	Maihusainpur Pukhta	127448	02022600
86	Mansoorpur	127347	02012500
87	Medhuali	127360	02013800
88	Mendawali	127429	02020700
89	Mengra	127440	02021800
90	Mirzapur	127335	02011300

Sr. No.	Name of village	2011 Census location code number	2001 Census location code number
91	Mithanpur	127447	02022500
92	Nagala Rukhara Pukhta	127431	02020900
93	Nagla Ajmeri Danda	127397	02017500
94	Nagla Ajmeri Sailab	127399	02017700
95	Nagla Madi	127417	02019500
96	Nagla Rukhara Kham	127432	02021000
97	Naglia Devi	127414	02019200
98	Naharpur	127441	02021900
99	Nandpur	127351	02012900
100	Nandralli	127365	02014300
101	Narupura	127430	02020800
102	Naseerpur Bhur	127318	02009600
103	Nasirpur Khadar	127341	02011900
104	Paigambarpur	127320	02009800
105	Paratpur	127419	02019700
106	Pataria	127352	02013000
107	Petei Kyasath	127348	02012600
108	Pirbahadur	127434	02021200
109	Puran Patti	127383	02016100
110	Pusavali	127349	02012700
111	Raghupur Kham	127444	02022200
112	Raghupur Pukhta	127445	02022300
113	Raindha	127385	02016300
114	Raipura	127336	02011400
115	Rajwana	127337	02011500
116	Ramnagar Tappa	127423	02020100
117	Rampura Ramraipur	127332	02011000
118	Riwara	127364	02014200
119	Samaspur Danda	127442	02022000
120	Sarai Brahman	127361	02013900
121	Semla Karanpur	127376	02015400
122	Semlabhurh	127323	02010100
123	Sihora	127327	02010500
124	Sikraura Khadar	127355	02013300
125	Simrai	127338	02011600
126	Singhola Kham	127427	02020500
127	Singhola Pukhta	127428	02020600
128	Siraulia	127316	02009400
129	Sirsa Bujurg Kham	127426	02020400
130	Sirsa Bujurg Pukhta	127425	02020300
131	Sisaiganj	127402	02018000
132	Sultangarh	127317	02009500
133	Taharpur	127398	02017600
134	Taie	127379	02015700
135	Vilaspur	127350	02012800

Census of India 2011- Village Directory

Amenities and Land use (As in 2009)

Name of District:-Budaun Location CodeNo:-149

Name of CD Block:-Janawai Location CodeNo:-0172

Sr. No.	Name village	Location code no.	Total area of the village (in hectares rounded up to one decimal place)	Total population (2011 census)	Number of households (2011 census)	Number of educational amenities available. (If not available within the village , the distance range code viz: a for < 5 Kms, b for 5-10 Kms and c for 10+ kms of nearest place where facility is available is given).													
						Pre-Primary school (PP)	Primary school (P)	Middle school (M)	Secondary School (S)	Senior Secondary school (SS)	Degree college of arts, science & commerce (ASC)	Engineering colleges(EC)	Medical college (MC)	Management institute (MI)	Polytechnic (Pt)	Vocational training school /ITI	Non-formal training centre (NFTC)	Special school for disabled (SSD)	Others (specify)
1	2	3	4	5	6	7	8	9	10	11	12	13	14	15	16	17	18	19	20
248	Kirat Pur	127315	96.6	991	170		1												
249	Siraulia	127316	174.4	846	143		1												
250	Sultangarh	127317	695.5	4265	676	1	1	1	c	c	c	c	c	c	c	c	c	c	c
251	Naseerpur Bhur	127318	50.4	0	0														
252	Karera	127319	160.1	0	0														
253	Paigambarpur	127320	70.2	0	0														
254	Garhi Bichaula	127321	453	3973	611	1	1	1											
255	Himmatpur	127322	272.4	1287	186		1	1											
256	Semlabhurh	127323	384.8	700	107	c	1	a	b	c	c	c	c	c	c	c	c	c	c
257	Babakkarpur	127324	164.1	849	155	c	1	1	a	c	c	c	c	c	c	c	c	c	c
258	Chadarkhera	127325	51.3	0	0														
259	Lawar	127326	246.8	1917	319	c	1	a	a	c	c	c	c	c	c	c	c	c	c
260	Sihora	127327	242.6	1315	199	a	1	a	b	b		c			c	c	c	b	
261	Budheiti Fazilpu	127328	348	1662	257	b	1	a	c	c	c	c	c	c	c	c	c	c	c
262	Husainpur Bhur	127329	142.5	859	154		1												
263	Akbarabad	127330	172.5	748	131	c	1	c	c	c	c	c	c	c	c	c	c	c	c
264	Bandrai	127331	242.8	2122	314	b	1	1	b	b	c	c			c	c			
265	Rampura Ramrai	127332	238.8	2024	290	a	1	a	b	b		c			c	c	b		
266	Loharpura	127333	142.4	849	129	c	1	b	c	c		c	c		c	c	c		
267	Dewar Kanchan	127334	427.6	1165	183	b	1	b	b	b		c	c	c	c	c	c		
268	Mirzapur	127335	224.8	992	147	b	1	a	b	b		c	b		c	c			
269	Raipura	127336	32.4	0	0														
270	Rajwana	127337	191.9	1115	211	a	1	a	a	a	a	a	a	c	c	c			
271	Simrai	127338	312.1	2434	395	a	1	a	b	b	b	c	b		c	c			
272	Kherachinti Mafi	127339	21.5	0	0														
273	Kadrabad	127340	627.9	5552	897	1	1	1	b	b	b	c	b		c	c			
274	Nasirpur Khadar	127341	245.5	622	121		a	b	b	c	c	c	c	c	c	c			
275	Gehat	127342	167.4	979	166	a	1	a	b	c	c	c	c	c	c				
276	Dariapur	127343	145	102	14	a	a	a	b	b	c	c	c		c	c			
277	Ganoopura	127344	138.8	1376	217	a	1	1	a	a	c	c	c	c	c	c			
278	Jamalpur	127345	120.5	241	31														
279	Hatyawali	127346	289.4	581	102	c	c	c	c	c	c	c	c	c	c	c	c	c	c
280	Mansoorpur	127347	64.9	0	0														
281	Petei Kyasath	127348	199.2	2349	339	b	1	1	b	c	c	c	c	c	c	c			
282	Pusavali	127349	979.1	3227	503	1	1	1	b										
283	Vilaspur	127350	152.5	1432	212	b	1	a	b	b	b	c	c		c	c			
284	Nandpur	127351	116.7	1181	207		1												
285	Pataria	127352	332.3	2005	348	1	1	1						1					
286	Bichaula Bhurh	127353	166.2	875	148	a	1	1	b	b	b	c			c	c	b		
287	Dhandwara	127354	183.7	1718	281	a	1	a	a	a	b	c	c	c	c	c	b		
288	Sikraura Khadar	127355	238.6	1691	317	b	1	a	b	b	b	c	b		c	c			
289	Mahmoodpur	127356	60.4	0	0														
290	Chhabilpur	127357	105	451	77	a	1	a	a	a	c	c	c	c	c	c	c	c	c
291	Haidarabad	127358	100.4	821	137	b	1	a	b	b	c	c	c	c	c	c	c	c	c
292	Humayunpur	127359	67.2	694	103	a	1	a	a	a	c	c	c	c	c	c	c	c	c
293	Medhali	127360	188.5	2711	403	a	1	1	a	a	a	c	a		c	c			
294	Sarai Brahman	127361	86	964	209	a	1	a	a	a	c	c	c	c	c	c	c	c	c
295	Junvih	127362	351.8	3089	527	1	1	1	1	1	1	1	c		1	c	c		
296	Hargovindpur	127363	291.5	1869	285	a	1	a	a	a	a	c	a		c	c			
297	Riwara	127364	410.5	2207	335	a	1	a	a	a	a	c	a		c	c			
298	Nandrail	127365	399	3508	591	1	1	1	b	b	b	c	c	c	c	c			
299	Jhukera	127366	244.7	1920	313	b	1	a	b	b	b	c	b		c	c			

Census of India 2011- Village Directory
Amenities and Land use (As in 2009)
Name of District:-Budaun Location CodeNo:-149
Name of CD Block:-Janawai Location CodeNo:-0172

Sr. No.	Name village	Location code no.	Number of Medical Amenities available. (If not available within the village , the distance range code viz: a for < 5 Kms, b for 5-10 Kms and c for 10+ kms of nearest place where facility is available is given).										Number of Non-Government Medical Amenities available.							
			Community health centre (CHC)	Primary health centre (PHC)	Primary health sub centre (PHS)	Maternity and child welfare centre (MCWC)	T.B. clinic (TBC)	Hospital-allopathic (HA)	Hospital-alternative medicine (HO)	Dispensary (D)	Veterinary hospital (VH)	Mobile health clinic (MHC)	Family welfare centre (FWC)	Charitable non Govt. hospital/Nursing home.	Medical practitioner with MBBS Degree	Medical practitioner with other degree	Medical practitioner with no degree	Traditional practitioner and faith healer .	Medicine Shop	Others
1	2	3	21	22	23	24	25	26	27	28	29	30	31	32	33	34	35	36	37	38
248	Kirat Pur	127315	c	c	c	c	c	c	c	c	c	c	c	0	0	0	0	1	0	0
249	Siraulia	127316	c	c	c	c	c	c	c	c	c	c	c	0	0	0	0	1	0	0
250	Sultangarh	127317	c	c	c	c	c	c	c	c	c	c	c	0	0	0	0	1	0	0
251	Naseerpur Bhur	127318																		
252	Karera	127319																		
253	Paigambarpur	127320																		
254	Garhi Bichaula	127321	b	b										0	0	0	0	1	0	0
255	Himmatpur	127322	b	b										0	0	0	0	1	0	0
256	Semlabhurh	127323	c	c	b	c	c	c	c	c	c	c	c	0	0	0	0	1	0	0
257	Babakkarpur	127324	c	c	b	c	c	c	c	c	c	c	c	0	0	0	0	1	0	0
258	Chadarkhera	127325																		
259	Lawar	127326	c	c	b	c	c	c	c	c	c	c	c	0	0	0	0	1	0	0
260	Sihora	127327	b	b	a	b	c	b	b	b	b	b	b	0	0	0	0	1	0	0
261	Budheiti Fazilpu	127328	c	c	c	c	c	c	c	c	c	c	c	0	0	0	0	1	0	0
262	Husainpur Bhur	127329												0	0	0	0	1	0	0
263	Akbarabad	127330	c	c	c	c	c	c	c	c	c	c	c	0	0	0	0	1	0	0
264	Bandrai	127331	c	b	b	c	c	c	c	b	b	c	b	0	0	0	0	1	0	0
265	Rampura Ramrai	127332	b	b	a	b	c	b	b	b	b	b	b	0	0	0	0	1	0	0
266	Loharpura	127333	c	c	c	c	c	c	c	c	c	c	c	0	0	0	0	1	0	0
267	Dewar Kanchan	127334	b	b	b	b	c	b	b	b	b	b	b	0	0	0	0	1	0	0
268	Mirzapur	127335	c	b	b	c	c	c	c	b	b	c	b	0	0	0	0	1	0	0
269	Raipura	127336																		
270	Rajwana	127337	c	a	a	c	c	c	c	a	a	c	a	0	0	0	0	1	0	0
271	Simrai	127338	b	b	b	b	c	b	b	b	b	b	b	0	0	0	0	1	0	0
272	Kherachinti Maf	127339																		
273	Kadradabad	127340	b	b	b	b	b	b	b	b	b	b	b	0	0	0	0	1	0	0
274	Nasirpur Khadar	127341	c	c	c	c	c	c	c	c	c	c	c	0	0	0	0	1	0	0
275	Gehat	127342	c	c	c	c	c	c	c	c	c	c	c	0	0	0	0	1	0	0
276	Dariapur	127343	c	c	c	c	c	c	c	c	c	c	c	0	0	0	0	1	0	0
277	Ganoopura	127344	c	c	c	c	c	c	c	c	c	c	c	0	0	0	0	1	0	0
278	Jamalpur	127345												0	0	0	0	1	0	0
279	Hatyawali	127346	c	c	c	c	c	c	c	c	c	c	c	0	0	0	0	1	0	0
280	Mansoorpur	127347																		
281	Petei Kyasath	127348	c	b	b	b	b	b	b	b	b	b	b	0	0	0	0	1	0	0
282	Pusavali	127349	c	c	c	c	c	c	c	c	c	c	c	0	0	0	0	1	0	0
283	Vilaspur	127350	c	b	b	c	c	c	b	c	b	c	b	0	0	0	0	1	0	0
284	Nandpur	127351	b	b	b	b	b	b	b	b	b	b	b	0	0	0	0	1	0	0
285	Pataria	127352	b	b	b	b	b	b	b	b	b	b	b	0	0	0	0	1	0	0
286	Bichaula Bhurh	127353	b	b	a	b	c	b	b	b	b	b	b	0	0	0	0	1	0	0
287	Dhandwara	127354	b	b	a	b	c	b	b	b	b	b	b	0	0	0	0	1	0	0
288	Sikraura Khadar	127355	c	b	b	c	c	c	c	b	b	c	b	0	0	0	0	1	0	0
289	Mahmoodpur	127356																		
290	Chhabilpur	127357	a	a	a	a	a	a	a	a	a	a	a	0	0	0	0	1	0	0
291	Haidarabad	127358	b	b	b	b	b	b	b	b	b	b	b	0	0	0	0	1	0	0
292	Humayunpur	127359	a	a	a	a	a	a	a	a	a	a	a	0	0	0	0	1	0	0
293	Medhauli	127360	a	a	a	a	a	a	a	a	a	a	a	0	0	0	0	1	0	0
294	Sarai Brahman	127361	a	a	a	a	a	a	a	a	a	a	a	0	0	0	0	1	0	0
295	Junvih	127362				1		1		1	1		1	0	0	0	0	1	0	0
296	Hargovindpur	127363	a	a	a	a	a	a	a	a	a	a	a	0	0	0	0	0	0	0
297	Riwara	127364	a	a	a	a	a	a	a	a	a	a	a	0	0	0	0	0	0	0
298	Nandraili	127365	b	b	b	b	b	b	b	b	b	b	b	0	0	0	0	0	0	0
299	Jhukera	127366	c	b	b	c	c	c	c	b	b	c	b	0	0	0	0	0	0	0

Census of India 2011- Village Directory

Amenities and Land use (As in 2009)

Name of District:-Budaun Location CodeNo:-149

Name of CD Block:-Janawai Location CodeNo:-0172

Sr.No.	Name village	Location code no.	Availability of drinking water - Yes / No								Availability of toilet & others Yes / No			
			Tap water (Treated/Untreated)	Well water (Covered/ Uncovered well)	Hand Pump	Tube wells/ Bore well	Spring	River / Canal	Tank / Pond / Lake	Others	Community toilet including bath.	Community toilet excluding bath.	Rural sanitary mart or sanitary hardware outlet available near the village.	Community bio- gas or recycle of waste for productive use.
1	2	3	39	40	41	42	43	44	45	46	47	48	49	50
248	Kirat Pur	127315	No	No	Yes	No	No	No	Yes	No	No	No	No	No
249	Siraulia	127316	No	No	Yes	Yes	No	No	Yes	No	No	No	No	No
250	Sultangarh	127317	No	No	Yes	Yes	No	No	Yes	No	No	No	No	No
251	Naseerpur Bhur	127318												
252	Karera	127319												
253	Paigambarpur	127320												
254	Garhi Bichaula	127321	Yes	No	Yes	Yes	No	No	No	No	No	No	No	No
255	Himmatpur	127322	Yes	No	Yes	Yes	No	Yes	No	No	No	No	No	No
256	Semlabhurh	127323	No	No	Yes	Yes	No	No	No	No	No	No	No	No
257	Babakkarpur	127324	No	No	Yes	No	No	No	No	No	No	Yes	Yes	No
258	Chadarkhera	127325												
259	Lawar	127326	No	No	Yes	Yes	No	No	Yes	No	No	No	No	No
260	Sihora	127327	No	No	Yes	Yes	No	No	Yes	No	No	No	No	No
261	Budheiti Fazilpu	127328	Yes	No	Yes	No	No	No	No	No	No	No	No	No
262	Husainpur Bhur	127329	No	No	Yes	Yes	No	No	No	No	No	No	No	No
263	Akbarabad	127330	No	No	Yes	Yes	No	No	No	No	No	No	No	No
264	Bandrai	127331	Yes	No	Yes	No	No	No	No	No	No	No	No	No
265	Rampura Ramrai	127332	No	No	Yes	Yes	No	No	No	No	No	No	No	No
266	Loharpura	127333	No	No	Yes	No	No	No	No	No	No	No	No	No
267	Dewar Kanchan	127334	No	No	Yes	Yes	No	No	Yes	No	No	No	No	No
268	Mirzapur	127335	Yes	No	Yes	No	No	No	No	No	No	No	No	No
269	Raipura	127336												
270	Rajwana	127337	Yes	No	Yes	Yes	No	No	Yes	No	No	No	No	No
271	Simrai	127338	No	No	Yes	Yes	No	No	No	No	No	No	No	No
272	Kherachinti Mafi	127339												
273	Kadrabad	127340	No	Yes	Yes	No	No	No	No	No	No	No	No	No
274	Nasirpur Khadar	127341	No	No	Yes	Yes	No	No	No	No	No	No	No	No
275	Gehat	127342	No	No	Yes	Yes	No	No	No	No	No	No	No	No
276	Dariapur	127343	No	Yes	Yes	No	No	No	No	No	No	No	No	No
277	Ganoopura	127344	Yes	No	Yes	Yes	No	No	Yes	No	No	No	No	No
278	Jamalpur	127345	No	No	Yes	Yes	No	No	No	No	No	No	No	No
279	Hatyawali	127346	Yes	No	Yes	Yes	No	No	No	No	No	No	No	No
280	Mansoorpur	127347												
281	Petei Kyasath	127348	No	No	Yes	Yes	No	No	No	No	No	No	No	No
282	Pusavali	127349	Yes	Yes	Yes	Yes	No	No	No	No	No	No	No	No
283	Vilaspur	127350	No	No	Yes	Yes	No	Yes	No	No	No	No	No	No
284	Nandpur	127351	No	No	Yes	Yes	No	No	No	No	No	No	No	No
285	Pataria	127352	No	No	Yes	No	No	No	No	No	No	No	No	No
286	Bichaula Bhurh	127353	No	No	Yes	No	No	No	No	No	No	No	No	No
287	Dhandwara	127354	No	No	Yes	Yes	No	No	No	No	No	No	No	No
288	Sikraura Khadar	127355	No	No	Yes	No	No	No	No	No	No	No	No	No
289	Mahmoodpur	127356												
290	Chhabilpur	127357	Yes	Yes	Yes	Yes	No	Yes	Yes	No	No	No	No	No
291	Haidarabad	127358	Yes	Yes	Yes	Yes	No	Yes	Yes	No	No	No	No	No
292	Humayunpur	127359	No	No	Yes	Yes	No	No	No	No	No	No	No	No
293	Medhali	127360	No	No	Yes	Yes	No	No	No	No	No	No	No	No
294	Sarai Brahman	127361	No	No	Yes	Yes	No	No	No	No	No	No	No	No
295	Junvih	127362	No	No	Yes	Yes	No	No	No	No	No	No	No	No
296	Hargovindpur	127363	No	No	Yes	No	No	No	Yes	No	No	No	No	No
297	Riwara	127364	No	No	Yes	No	No	Yes	No	No	No	No	No	No
298	Nandrail	127365	No	No	Yes	No	No	Yes	No	No	No	No	No	No
299	Jhukera	127366	Yes	Yes	Yes	Yes	No	No	Yes	No	No	No	Yes	No

Census of India 2011- Village Directory

Amenities and Land use (As in 2009)

Name of District:- Budaun Location CodeNo:-149

Name of CD Block:-Janawai Location CodeNo:-0172

Sr. No.	Name village	Location code no.	Communication and transport facilities (If amenities available code -Yes is given except for Village Pin Code ,If not available within the village , the distance range code viz; a for < 5 Kms, b for 5-10 Kms and c for 10+ kms of nearest place where facility is available is given).																
			Post office(PO)	Sub post office (SFO)	Post & Telegraph office (P&TO)	Village Pin Code	Telephones (Land lines)	Public call office (PCO)	Mobile phone coverage	Internet cafes/ Common service centre (CSC)	Private courier facility	Bus service (Public & Private)	Railway stations	Auto/Modified Autos	Taxis and Vans	Tractors	Cycle-pulled rickshaws(Mannual & Machine driven)	Carts driven by animals	Sea /River ferry service
1	2	3	51	52	53	54	55	56	57	58	59	60	61	62	63	64	65	66	67
248	Kirat Pur	127315	c		Yes		Yes	Yes	Yes	Yes	Yes	Yes	c	Yes	Yes	Yes	Yes	Yes	Yes
249	Siraulia	127316	c		Yes		Yes	Yes	Yes	Yes	Yes	Yes	c	Yes	Yes	Yes	Yes	Yes	Yes
250	Sultangarh	127317	c	c	Yes		c	c	Yes	c	c	c	c	c	c	c	c	Yes	Yes
251	Naseerpur Bhur	127318																	
252	Karera	127319																	
253	Paigambarpur	127320																	
254	Garhi Bichaula	127321	Yes	Yes	Yes		Yes	Yes	Yes	Yes	Yes	Yes	a	Yes	Yes	Yes	Yes	Yes	Yes
255	Himmatpur	127322	a	b	Yes		Yes	Yes	Yes	Yes	Yes	Yes	c	Yes	Yes	Yes	Yes	Yes	Yes
256	Semlabhurh	127323	c	b	c	202522	c	b	Yes	c	c	c	c	c	c	Yes	c	b	Yes
257	Babakkarpur	127324	c	a	c	202522	c	a	Yes	c	c	c	c	c	c	Yes	c	c	Yes
258	Chadarkhera	127325																	
259	Lawar	127326	c	a	c	202522	c	a	Yes	c	c	c	c	c	c	Yes	c	c	Yes
260	Sihora	127327	b	a	b		b	b	Yes	c	c	b	c	c	b	Yes	Yes	Yes	Yes
261	Budheiti Fazilpur	127328	b	a	a		Yes	c	Yes	c	Yes	b	c	Yes	c	Yes	c	Yes	Yes
262	Husainpur Bhur	127329	c	b	c		a	a	Yes	c	c	Yes	c	Yes	a	Yes	Yes	Yes	Yes
263	Akbarabad	127330	c	b	c		a	a	Yes	b	b	Yes	c	Yes	a	Yes	a	Yes	Yes
264	Bandrai	127331	b	Yes	Yes		Yes	Yes	Yes	c	c	b	b	b	Yes	Yes	Yes	Yes	Yes
265	Rampura Ramrai	127332	b	a	b		b	b	Yes	c	c	b	c	c	b	Yes	Yes	Yes	Yes
266	Loharpura	127333	b	b	c		Yes	Yes	Yes	a	Yes	b	c	Yes	Yes	Yes	Yes	Yes	Yes
267	Dewar Kanchan	127334	b	a	c		b	b	Yes	c	Yes	b	c	b	Yes	Yes	c	Yes	Yes
268	Mirzapur	127335	b	b	b		b	b	Yes	c	c	b	c	b	b	Yes	Yes	Yes	Yes
269	Raipura	127336																	
270	Rajwana	127337	c	a	a		a	c	Yes	c	c	c	c	a	a	Yes	Yes	Yes	Yes
271	Simrai	127338	b	a	c		a	a	Yes	c	c	a	c	a	Yes	a	a	Yes	Yes
272	Kherachinti Mafi	127339																	
273	Kadradabad	127340	b	Yes	c		Yes	Yes	Yes	c	c	Yes	c	a	Yes	Yes	Yes	Yes	Yes
274	Nasirpur Khadar	127341	b	a	c		a	a	a	c	c	b	c	b	a	Yes	a	Yes	Yes
275	Gehat	127342	b	a	c		Yes	a	Yes	c	c	a	c	a	Yes	Yes	a	Yes	Yes
276	Dariapur	127343	c	a	c		a	a	a	c	c	b	c	b	a	Yes	a	Yes	Yes
277	Ganoopura	127344	c	a	c		Yes	a	Yes	c	c	b	c	b	Yes	a	a	Yes	Yes
278	Jamalpur	127345	c	b	c		a	a	Yes	c	c	Yes	c	Yes	a	Yes	Yes	Yes	Yes
279	Hatyawali	127346	b	b	c		a	a	Yes	b	b	Yes	c	a	a	Yes	a	Yes	Yes
280	Mansoorpur	127347																	
281	Petei Kyasath	127348	c	c	c	202521	b	b	Yes	c	c	b	c	b	b	Yes	c	Yes	Yes
282	Pusavali	127349	c	Yes	Yes		Yes	Yes	Yes	c	c	c	c	Yes	Yes	c	Yes	Yes	Yes
283	Vilaspur	127350	b	b	b		b	b	Yes	c	c	b	c	b	b	Yes	Yes	Yes	Yes
284	Nandpur	127351	a	b	Yes		Yes	Yes	Yes	Yes	Yes	Yes	b	Yes	Yes	Yes	Yes	Yes	Yes
285	Pataria	127352	Yes		Yes		Yes	Yes	Yes	Yes	Yes	Yes	b	Yes	Yes	Yes	Yes	Yes	Yes
286	Bichaula Bhurh	127353	b	a	b		b	b	Yes	c	c	b	c	c	b	Yes	Yes	Yes	Yes
287	Dhandwara	127354	b	c	Yes		b	b	Yes	c	c	b	c	c	b	Yes	Yes	Yes	Yes
288	Sikraura Khadar	127355	b	b	b		b	b	Yes	c	c	b	c	b	b	Yes	Yes	Yes	Yes
289	Mahmoodpur	127356																	
290	Chhabilpur	127357	a	a	a		a	a	a	b	b	a	b	b	b	b	b	Yes	Yes
291	Haidarabad	127358	b	b	b		b	b	a	b	b	b	b	b	b	Yes	Yes	Yes	Yes
292	Humayunpur	127359	a	a	a		a	a	a	b	b	Yes	b	b	b	Yes	Yes	Yes	Yes
293	Medhali	127360	b	a	b		a	a	Yes	b	b	a	c	a	a	Yes	Yes	b	Yes
294	Sarai Brahman	127361	a	a	a		a	a	Yes	a	a	a	a	b	a	b	a	Yes	Yes
295	Junvih	127362	b	Yes	b		Yes	Yes	Yes	b	b	Yes	c	Yes	Yes	b	Yes	Yes	Yes
296	Hargovindpur	127363	b	a	b		a	a	Yes	b	b	a	c	a	a	Yes	a	Yes	Yes
297	Riwara	127364	b	a	c		a	a	Yes	c	c	a	c	a	a	Yes	Yes	Yes	Yes
298	Nandraili	127365	b	Yes	b	202522	a	a	Yes	b	b	a	c	a	b	Yes	b	Yes	Yes
299	Jhukera	127366	b	a	a		Yes	Yes	Yes	c	c	Yes	Yes	b	Yes	Yes	Yes	Yes	Yes

Census of India 2011- Village Directory

Amenities and Land use (As in 2009)

Name of District:-Budaun Location CodeNo:-149

Name of CD Block:-Janawai Location CodeNo:-0172

Sr. No.	Name village	Location code no.	Village connected to highways,village roads, banks & credit societies (If amenities available code -Yes is given, If not available within the village , the distance range code viz: a for < 5 Kms, b for 5-10 Kms and c for 10+ kms of nearest place where facility is available is given).												
			Connected to national highway(NH)	Connected to state highway(SH)	Connected to major district road (MDR)	Connected to others district road	Pucca roads	Kutchcha roads	Water bounded macadam(WBM) roads	Navigable waterway (river/canal)(NW)	Footpaths (FP)	Commercial & Co-operative Banks	ATM	Agricultural Credit Societies	
1	2	3	68	69	70	71	72	73	74	75	76	77	78	79	
248	Kirat Pur	127315	c	c	Yes	Yes	Yes	Yes	Yes	Yes	Yes				
249	Siraulia	127316	c	c	Yes	Yes	Yes	Yes	Yes	Yes	Yes				
250	Sultangarh	127317	c	Yes	Yes	Yes	a	Yes	Yes	Yes	Yes	Yes	c	Yes	
251	Naseerpur Bhur	127318													
252	Karera	127319													
253	Paigambarpur	127320													
254	Garhi Bichaula	127321	c	Yes	Yes	Yes	Yes	Yes	Yes	Yes	Yes	Yes		Yes	
255	Himmatpur	127322	c	Yes		Yes	Yes	Yes	Yes	Yes	Yes	Yes		Yes	
256	Semlabhurh	127323	c	c	c	b	Yes	Yes	Yes	Yes	Yes		c	c	
257	Babakkarpur	127324	c	c	c	Yes	Yes	Yes	Yes	Yes	Yes		c	c	
258	Chadarkhera	127325													
259	Lawar	127326	c	c	c	Yes	Yes	Yes	Yes	Yes	Yes	Yes	c	c	
260	Sihora	127327	c	Yes	Yes	Yes	a	Yes	a	Yes	Yes	b	c	b	
261	Budheiti Fazilpu	127328	c	c	b	Yes	Yes	Yes	Yes	Yes	Yes	Yes	c	a	
262	Husainpur Bhur	127329	Yes	Yes	Yes	Yes	Yes	Yes	Yes	Yes	Yes		b	b	
263	Akbarabad	127330	Yes	Yes	Yes	Yes	Yes	Yes	Yes	Yes	Yes	a	b	a	
264	Bandrai	127331	c	b	b	Yes	Yes	Yes	Yes	Yes	Yes	b	c	b	
265	Rampura Ramrai	127332	c	Yes	Yes	Yes	a	Yes	a	Yes	Yes	b	c	b	
266	Loharpura	127333	c	b	b	b	b	Yes	Yes	Yes	Yes		c	c	
267	Dewar Kanchan	127334	c	b		Yes	Yes	Yes	Yes	Yes	Yes	Yes	c	Yes	
268	Mirzapur	127335	c	b	b	Yes	Yes	Yes	Yes	Yes	Yes	b	c	b	
269	Raipura	127336													
270	Rajwana	127337	c	a	Yes	Yes	Yes	Yes	Yes	Yes	Yes	a	c	a	
271	Simrai	127338	c	a	a	Yes	Yes	Yes	Yes	Yes	Yes	b	c	b	
272	Kherachinti Mafi	127339													
273	Kadrabad	127340	c	a	a	Yes	Yes	Yes	Yes	Yes	Yes	Yes	c	b	
274	Nasirpur Khadar	127341	Yes	b	b	a	a	Yes	Yes	Yes	Yes	c	Yes	b	
275	Gehat	127342	c	a	a	Yes	Yes	Yes	Yes	Yes	Yes	c	c	c	
276	Dariapur	127343	c	b	a	a	Yes	Yes	Yes	Yes	Yes	c	c	b	
277	Ganoopura	127344	c	b	b	Yes	Yes	Yes	Yes	Yes	Yes	c	c	c	
278	Jamalpur	127345	c	Yes	Yes	Yes	Yes	Yes	Yes	Yes	Yes		b	b	
279	Hatyawali	127346	c	Yes	Yes	Yes	Yes	Yes	Yes	Yes	Yes		b	b	
280	Mansoorpur	127347													
281	Petei Kyasath	127348	c	b	b	Yes	Yes	Yes	Yes	Yes	Yes	c	c	c	
282	Pusavali	127349	c	c	Yes	Yes	Yes	Yes	Yes	Yes	Yes	c	c	c	
283	Vilaspur	127350	c	b	b	Yes	Yes	Yes	Yes	Yes	Yes	b	c	b	
284	Nandpur	127351	c	b	Yes	Yes	Yes	Yes	Yes	Yes	Yes	Yes		Yes	
285	Pataria	127352	c	b	Yes	Yes	Yes	Yes	Yes	Yes	Yes	Yes		Yes	
286	Bichaula Bhurh	127353	c	Yes	Yes	Yes	a	Yes	Yes	Yes	Yes	b	c	b	
287	Dhandwara	127354	c	Yes	Yes	Yes	Yes	Yes	Yes	Yes	Yes	b	c	b	
288	Sikraura Khadar	127355	Yes	b	b	Yes	Yes	Yes	Yes	Yes	Yes	b	c	b	
289	Mahmoodpur	127356													
290	Chhabilpur	127357	c	a	a	a	Yes	Yes	Yes	Yes	Yes	a	a	a	
291	Haidarabad	127358	c	a	a	a	Yes	Yes	Yes	Yes	Yes	b	b	b	
292	Humayunpur	127359	Yes	Yes	Yes	Yes	Yes	Yes	Yes	Yes	Yes	a	a	a	
293	Medhauli	127360	c	a	a	Yes	Yes	Yes	Yes	Yes	Yes	Yes	b	a	
294	Sarai Brahman	127361	c	a	a	a	Yes	Yes	Yes	Yes	Yes	a	a	a	
295	Junvih	127362	c	Yes	Yes	Yes	Yes	Yes	Yes	Yes	Yes	Yes	b	Yes	
296	Hargovindpur	127363	c	a	a	Yes	Yes	Yes	Yes	Yes	Yes	Yes	b	a	
297	Riwara	127364	c	a	a	Yes	Yes	Yes	Yes	Yes	Yes	a	c	a	
298	Nandralli	127365	c	a	a	Yes	Yes	Yes	Yes	Yes	Yes	b	b	b	
299	Jhukera	127366	c	b	b	Yes	Yes	Yes	Yes	Yes	Yes	b	c	b	

Census of India 2011- Village Directory

Amenities and Land use (As in 2009)

Name of District:-Budaun Location CodeNo:-149

Name of CD Block:-Janawai Location CodeNo:-0172

Sr.No.	Name village	Location code no.	Availability of miscellaneous facilities (If amenities available code -Yes is given, If not available within the village , the distance range code viz: a for < 5 Kms, b for 5-10 Kms and c for 10+ kms of nearest place where facility is available is given).																	Availability of electricity (Yes/No)				
			Self-Help Group (SHG)	Public distribution system (PDS) shop	Mandis / Regular market	Weekly Haat	Agricultural marketing society	Integrated Child Development Scheme (Nutritional Centres)	Anganwadi Centre (Nutritional Centres)	Others (Nutritional Centres)	ASHA (Accredited Social Health Activist)	Community centre with/without TV	Sports Field,	Sports Club / Recreation Centre	Cinema / Video Hall	Public Library	Public Reading Room	Newspaper Supply	Assembly Polling station	Birth & Death Registration Office	Power Supply for Domestic Use (ED)	Power Supply for Agricultural Use (EAG)	Power Supply for Commercial Use (EC)	Power Supply for All Uses (EA)
1	2	3	80	81	82	83	84	85	86	87	88	89	90	91	92	93	94	95	96	97	98	99	100	101
248	Kirat Pur	127315	Yes	Yes	Yes	Yes	Yes	Yes	Yes	Yes	Yes	Yes	Yes	Yes	Yes	Yes	Yes	Yes	Yes	Yes	Yes	Yes	Yes	Yes
249	Siraulia	127316	Yes	Yes	Yes	Yes	Yes	Yes	Yes	Yes	Yes	Yes	Yes	Yes	Yes	Yes	Yes	Yes	Yes	Yes	Yes	Yes	Yes	Yes
250	Sultangarh	127317	Yes	a	Yes	Yes	Yes	Yes	Yes	Yes	Yes	c	Yes	Yes	Yes	Yes	Yes	Yes	Yes	Yes	Yes	Yes	Yes	Yes
251	Naseerpur Bhur	127318																						
252	Karera	127319																						
253	Paigambarpur	127320																						
254	Garhi Bichaula	127321	Yes	Yes	Yes	Yes	Yes	Yes	Yes	Yes	Yes	Yes	Yes	Yes	Yes	Yes	Yes	Yes	Yes	Yes	Yes	Yes	Yes	Yes
255	Himmatpur	127322	Yes	Yes	Yes	Yes	Yes	Yes	Yes	Yes	Yes	Yes	Yes	Yes	Yes	Yes	Yes	Yes	c	Yes	Yes	Yes	Yes	Yes
256	Semlabhurh	127323	Yes	Yes	c	b	c	c	a	Yes	a	c	c	c	c	c	c	c	Yes	Yes	Yes	Yes	Yes	Yes
257	Babakkarpur	127324	Yes	Yes	c	b	c	c	a	Yes	a	c	c	c	c	c	c	c	Yes	Yes	Yes	Yes	Yes	Yes
258	Chadarkhera	127325																						
259	Lawar	127326	Yes	Yes	c	b	c	c	a	Yes	a	c	c	c	c	c	c	Yes	Yes	Yes	Yes	Yes	Yes	Yes
260	Sihora	127327	Yes	Yes	a	a	b	Yes	Yes	Yes	Yes	b	Yes	Yes	Yes	Yes	Yes	Yes	b	Yes	Yes	Yes	Yes	Yes
261	Budheiti Fazilpu	127328	Yes	Yes	c	a	Yes	Yes	c	Yes	Yes	Yes	Yes	Yes	c	Yes	Yes	Yes	Yes	Yes	Yes	Yes	Yes	Yes
262	Husainpur Bhur	127329	Yes	a	a	Yes	Yes	Yes	Yes	Yes	Yes	Yes	Yes	Yes	Yes	Yes	Yes	Yes	c	Yes	Yes	Yes	Yes	Yes
263	Akbarabad	127330	Yes	Yes	Yes	Yes	Yes	Yes	Yes	Yes	Yes	a	Yes	Yes	c	Yes	Yes	Yes	a	Yes	Yes	Yes	Yes	Yes
264	Bandrai	127331	b	Yes	b	b	b	b	b	Yes	Yes	c	a	Yes	c	Yes	Yes	b	c	Yes	Yes	Yes	Yes	Yes
265	Rampura Ramrai	127332	a	a	a	b	Yes	Yes	Yes	Yes	b	Yes	Yes	Yes	Yes	Yes	Yes	Yes	Yes	Yes	Yes	Yes	Yes	Yes
266	Loharpura	127333	Yes	Yes	c	a	Yes	c	c	Yes	Yes	Yes	Yes	Yes	c	Yes	Yes	Yes	Yes	c	Yes	Yes	Yes	Yes
267	Dewar Kanchan	127334	Yes	Yes	c	a	Yes	b	b	Yes	Yes	Yes	Yes	Yes	c	Yes	Yes	Yes	Yes	b	Yes	Yes	Yes	Yes
268	Mirzapur	127335	b	c	b	b	b	b	b	Yes	Yes	c	a	Yes	c	Yes	Yes	Yes	a	b	Yes	Yes	Yes	Yes
269	Raipura	127336																						
270	Rajwana	127337	a	Yes	c	a	c	a	a	Yes	Yes	c	Yes	Yes	c	Yes	Yes	a	c	a	Yes	Yes	Yes	Yes
271	Simrai	127338	Yes	Yes	c	a	b	Yes	Yes	Yes	Yes	Yes	Yes	Yes	c	Yes	Yes	Yes	Yes	Yes	Yes	Yes	Yes	Yes
272	Kherachinti Mafi	127339																						
273	Kadradabad	127340	Yes	Yes	Yes	Yes	Yes	Yes	Yes	Yes	Yes	b	Yes	Yes	c	Yes	Yes	Yes	Yes	Yes	Yes	Yes	Yes	Yes
274	Nasirpur Khadar	127341	Yes	a	c	a	Yes	Yes	a	Yes	Yes	c	a	Yes	c	c	Yes	Yes	Yes	c	Yes	Yes	Yes	Yes
275	Gehat	127342	Yes	Yes	b	b	c	Yes	Yes	Yes	Yes	Yes	Yes	Yes	c	Yes	Yes	Yes	Yes	c	Yes	Yes	Yes	Yes
276	Dariapur	127343	Yes	a	c	a	Yes	Yes	a	Yes	a	c	a	Yes	c	c	c	Yes	a	c	Yes	Yes	Yes	Yes
277	Ganoopura	127344	Yes	Yes	c	b	Yes	Yes	Yes	Yes	Yes	Yes	Yes	Yes	c	Yes	Yes	Yes	Yes	Yes	Yes	Yes	Yes	Yes
278	Jamalpur	127345	Yes	Yes	a	Yes	a	Yes	Yes	Yes	Yes	a	Yes	Yes	c	c	c	Yes	Yes	Yes	Yes	Yes	Yes	Yes
279	Hatyawali	127346	Yes	Yes	a	Yes	a	Yes	Yes	Yes	Yes	a	Yes	Yes	c	c	Yes	Yes	Yes	c	Yes	Yes	Yes	Yes
280	Mansoorpur	127347																						
281	Petei Kyasath	127348	Yes	Yes	b	b	b	b	Yes	Yes	Yes	c	c	c	c	c	b	c	Yes	Yes	Yes	Yes	Yes	Yes
282	Pusavali	127349	c	Yes	c	b	c	c	c	Yes	Yes	c	c	Yes	Yes	c	c	c	Yes	Yes	Yes	Yes	Yes	Yes
283	Vilaspur	127350	b	Yes	b	b	b	b	b	Yes	Yes	c	a	Yes	c	Yes	Yes	b	c	b	Yes	Yes	Yes	Yes
284	Nandpur	127351	Yes	c	Yes	a	Yes	Yes	Yes	Yes	Yes	Yes	Yes	Yes	Yes	Yes	Yes	Yes	Yes	Yes	Yes	Yes	Yes	Yes
285	Pataria	127352	Yes	Yes	Yes	Yes	Yes	Yes	Yes	Yes	Yes	Yes	Yes	Yes	Yes	Yes	Yes	Yes	Yes	Yes	Yes	Yes	Yes	Yes
286	Bichaula Bhurh	127353	a	a	a	b	Yes	Yes	Yes	Yes	b	Yes	Yes	Yes	Yes	Yes	Yes	Yes	Yes	b	Yes	Yes	Yes	Yes
287	Dhandwara	127354	Yes	Yes	a	a	b	b	Yes	Yes	Yes	b	Yes	c	Yes	Yes	Yes	a	b	Yes	Yes	Yes	Yes	Yes
288	Sikraura Khadar	127355	b	Yes	b	b	c	b	b	Yes	Yes	c	a	Yes	c	Yes	Yes	b	c	Yes	Yes	Yes	Yes	Yes
289	Mahmoodpur	127356																						
290	Chhabilpur	127357	a	a	b	a	a	a	a	Yes	a	a	a	a	a	a	a	a	Yes	a	Yes	Yes	Yes	Yes
291	Haidarabad	127358	b	a	b	a	b	b	b	Yes	Yes	b	b	b	b	b	b	b	Yes	b	Yes	Yes	Yes	Yes
292	Humayunpur	127359	a	Yes	b	a	a	a	a	Yes	Yes	a	a	a	a	a	a	a	Yes	a	Yes	Yes	Yes	Yes
293	Medhaul	127360	Yes	Yes	a	a	c	a	a	Yes	Yes	b	Yes	Yes	b	Yes	Yes	a	Yes	Yes	Yes	Yes	Yes	Yes
294	Sarai Brahman	127361	a	Yes	b	a	a	Yes	Yes	Yes	Yes	a	a	b	b	b	Yes	Yes	c	Yes	Yes	Yes	Yes	Yes
295	Junvih	127362	Yes	Yes	Yes	Yes	Yes	Yes	Yes	Yes	Yes	Yes	Yes	Yes	b	Yes	Yes	Yes	Yes	Yes	Yes	Yes	Yes	Yes
296	Hargovindpur	127363	Yes	Yes	Yes	Yes	Yes	Yes	Yes	Yes	Yes	a	Yes	Yes	Yes	b	Yes	b	Yes	Yes	Yes	Yes	Yes	Yes
297	Riwara	127364	Yes	Yes	a	a	c	a	a	Yes	Yes	c	Yes	Yes	c	Yes	Yes	a	c	Yes	Yes	Yes	Yes	Yes
298	Nandrili	127365	Yes	Yes	b	b	b	b	Yes	Yes	Yes	b	b	b	b	b	a	a	Yes	Yes	Yes	Yes	Yes	Yes
299	Jhukera	127366	b	Yes	c	b	c	b	Yes	c	Yes	Yes	c	Yes	Yes	b	c	b	Yes	Yes	Yes	Yes	Yes	Yes

Census of India 2011- Village Directory

Amenities and Land use (As in 2009)

Name of District:-Budaun Location CodeNo:-149

Name of CD Block:-Janawai Location CodeNo:-0172

Sr.No.	Name village	Location code no.	Land Use												Land Use					Name of three most important commodities manufactured		
			Nearest Town	Area under different types of land use (in hectares rounded up to one decimal place)										Area irrigated by source (in hectare).								
				Name	Distance range code i.e. a for <5 Kms, b for 5-10 Kms and c for 10+ kms .	Forests	Area under Non-agricultural Uses	Barren and Un-cultivable land	Permanent Pastures and Other Grazing Lands	Land Under Miscellaneous Tree Crops etc.	Culturable Waste Land	Fallow lands other than current fallows	Current Fallows	Net Area Sown	Total Irrigated Land Area	Total Un-irrigated Land Area	Canals (C)	Wells/Tube-wells(W/TW)	Tanks/Lakes(T/L)	Water Falls(WF)	Others(O)	First
102	103	104	105	106	107	108	109	110	111	112	113	114	115	116	117	118	119	120	121	122		
248	Kirat Pur	127315	BUDAUN	0	9.2	0.4	0	12.1	0	1.3	1.4	72.2	69.6	2.6	0	0	0	0	69.6	Paddy		
249	Siraulia	127316		0	5.7	0.5	0	0	0	0.4	1.3	166.5	138	28.5	0	0	0	0	138	Paddy		
250	Sultangarh	127317	BUDAUN c	0	35.3	1.4	0	2	1.7	0.1	1.8	653.1	653.1	0	0	0	0	0	653	Paddy		
251	Naseerpur Bhur	127318	BUDAUN c	0	1	0	0	0.6	0	0.1	0	48.7	48.7	0	0	0	0	0	48.7			
252	Karera	127319	BUDAUN c	0	4.8	0	0	3.4	0	0	2.2	149.6	149.6	0	0	0	0	0	150			
253	Paigambarpur	127320	BUDAUN c	0	0	0	0	0	0	3.2	0	67	67	0	0	0	0	0	67			
254	Garhi Bichaula	127321	BUDAUN	0	0	32.9	0	0	0	1	5.6	413.6	413.6	0	0	0	0	0	414	Paddy		
255	Himmatpur	127322	BUDAUN c	0	0	10.1	0	0	0.2	0.4	1.8	259.9	0	259.9	0	0	0	0	0	Paddy		
256	Semlabhurh	127323		0	12.6	0.7	0	0	0.1	8.7	2.2	360.4	340.1	20.3	0	0	0	0	340			
257	Babakkarpur	127324	BUDAUN c	0	0.4	0.4	0	0	0.2	1.2	4.9	157	134.1	23	0	0	0	0	134			
258	Chadarkhera	127325		0	1.8	0	0	0	0.4	0	1.9	47.1	41	6.1	0	0	0	0	41			
259	Lawar	127326	BUDAUN c	0	30.5	4.6	0	0	0	8.3	0.8	202.6	189.4	13.2	0	0	0	0	189	Paddy		
260	Sihora	127327		0	12.2	2.4	0	0	3.5	5.8	0.1	218.6	218.6	0	0	0	0	0	219	Bajra		
261	Budheiti Fazilpu	127328	BUDAUN	0	32	0	0	0	4.7	8.2	10.9	292.3	292.3	0	127.3	0	0	0	165			
262	Husainpur Bhur	127329	BUDAUN c	0	6.1	0	0	0	0.6	0	0	135.8	121.7	14.1	0	0	0	0	122			
263	Akbarabad	127330	BUDAUN c	0	12.4	0	0	0	0	0	27.8	132.3	117	15.3	0	0	0	0	117	Paddy		
264	Bandrai	127331	BUDAUN c	0	23.2	0	0	1.3	1.5	3	1	214.1	214.1	0	0	0	0	0	214			
265	Rampura Ramrai	127332	BUDAUN c	0	14.3	1.8	0	0	0.6	0.1	2.5	219.6	219.6	0	0	0	0	0	220	Paddy		
266	Loharpura	127333	BUDAUN c	0	8.1	0	0	0.2	0	1.7	1.6	130.7	130.7	0	55.7	0	0	0	75			
267	Dewar Kanchan	127334		0	12	4.2	0	0	0	9.8	0	401.5	401.5	0	263.5	0	0	0	138			
268	Mirzapur	127335	BUDAUN	0	12	0	0	0.2	1	2.8	1.1	207.8	207.8	0	0	0	0	0	208			
269	Raipura	127336		0	0.9	0	0	1.2	0.1	0	0.3	29.9	29.9	0	0	0	0	0	29.9			
270	Rajwana	127337	BUDAUN c	0	10	9.1	0	0	1	5.2	0.8	165.8	165.8	0	0	0	0	0	166			
271	Simrai	127338		0	45.8	0	0	0	0	36.9	0	229.4	224	4.6	0	0	0	0	225			
272	Kherachinti Mafi	127339	BUDAUN c	0	0.9	0	0	0	0	0	0.4	20.1	20.1	0	0	0	0	0	20.1			
273	Kadrabad	127340		0	48.4	0	0	2.5	7.1	0.3	0.8	568.8	568.8	0	0	0	0	0	569			
274	Nasirpur Khadar	127341	BUDAUN c	0	13.8	0	0	0	0	7	0	224.7	221.4	3.3	0	0	0	0	221			
275	Gehat	127342		0	6.3	0	0	0	0	15.2	0	145.9	123.7	22.2	0	0	0	0	124			
276	Dariapur	127343	BUDAUN c	0	7.1	0	0	0	0.5	0	0	137.4	109	28.4	0	0	0	0	109			
277	Ganoopura	127344		0	8.8	0	0	0	1.3	0	0	128.6	100.5	28.2	0	0	0	0	101			
278	Jamalpur	127345	BUDAUN c	0	5.7	0	0	0	0	4.6	0	110.3	110.3	0	0	0	0	0	110			
279	Hatyawali	127346		0	15.7	0	0	0	0	17.6	0	256.2	196.8	59.4	0	0	0	0	197	Paddy		
280	Mansoorpur	127347	BUDAUN c	0	2.8	0	0	0	0	0.6	2.6	58.9	58.9	0	0	0	0	0	58.9			
281	Petei Kyasath	127348		0	27.4	0.7	0	4.5	0.2	2	7.8	156.5	155.1	1.4	0	0	0	0	155			
282	Pusavali	127349	BUDAUN c	0	72.9	0.1	0	3	10.2	14.8	27.1	851	849.3	1.6	0	0	0	0	849	Makka		
283	Vilaspur	127350		0	13.8	0	0	0.3	5.3	1.2	0.4	131.5	131.5	0	0	0	0	0	132			
284	Nandpur	127351	BUDAUN c	0	7.9	0	0	0	0	3.4	7.3	98.1	98.1	0	0	0	0	0	98.1	Paddy		
285	Pataria	127352		0	20.6	0	0	0	1.5	4.6	0	305.6	305.6	0	0	0	0	0	306	Paddy		
286	Bichaula Bhurh	127353	BUDAUN c	0	11.2	1.1	0	0	0.1	0	0.3	153.6	153.6	0	0	0	0	0	154	Paddy		
287	Dhandwara	127354		0	21.8	0.9	0	0.8	2.4	1.6	5.1	151.2	151.2	0	0	0	0	0	151	Paddy		
288	Sikraura Khadar	127355	BUDAUN	0	3.4	0	0.2	1.3	3.6	2.2	0	227.9	227.9	0	0	0	0	227.9	0			
289	Mahmoodpur	127356		0	1.8	0	0	0	1.2	0.3	0.2	56.9	56.9	0	0	0	0	0	56.9			
290	Chhabilpur	127357	BUDAUN c	0	10.2	0	0	0	0	0	0	94.8	94.8	0	0	0	0	0	94.8			
291	Haidarabad	127358	BUDAUN c	0	10.5	0	0	0	0	0	0	89.9	89.9	0	0	0	0	0	89.9			
292	Humayunpur	127359	BUDAUN c	0	6.6	0	0	1.9	0	0	0	58.7	58.7	0	0	0	0	0	58.7			
293	Medhauli	127360		0	0	17.1	0	0.6	0.6	2.1	1.5	166.6	166.6	0	0	0	0	0	167			
294	Sarai Brahman	127361	BUDAUN c	0	0.4	13.4	0	0	0	0.1	1.4	70.8	65.9	4.4	0	0	0	0	65.9			
295	Junvih	127362		0	0	43	0	7.2	8.8	4.1	3.2	285.6	278.8	6.7	0	0	0	0	279			
296	Hargovindpur	127363	BUDAUN c	0	0	22.5	0	6.8	1.6	5.8	9.9	244.8	244.8	0	0	0	0	0	245			
297	Riwara	127364		0	0	27.5	0	0.3	0	14.5	3.3	364.9	364.9	0	0	0	0	0	365			
298	Nandrali	127365	BUDAUN c	0	28	0	36.3	0.5	0.9	3.5	1.2	328.4	325.1	3.4	0	0	0	0	325			
299	Jhukera	127366		0	18	0	0	0.8	1.1	1.8	3.3	219.8	219.8	0	0	0	0	0	220			

Census of India 2011- Village Directory

Amenities and Land use (As in 2009)

Name of District:-Budaun Location CodeNo:-149

Name of CD Block:-Janawai Location CodeNo:-0172

Sr. No.	Name village	Location code no.	Total area of the village (in hectares rounded up to one decimal place)	Total population (2011 census)	Number of households (2011 census)	Number of educational amenities available. (If not available within the village , the distance range code viz: a for < 5 Kms, b for 5-10 Kms and c for 10+ kms of nearest place where facility is available is given).													
						Pre-Primary school (PP)	Primary school (P)	Middle school (M)	Secondary School (S)	Senior Secondary school (SS)	Degree college of arts, science & commerce (ASC)	Engineering colleges(EC)	Medical college (MC)	Management institute (MI)	Polytechnic (Pt)	Vocational training school /ITI	Non-formal training centre (NFTC)	Special school for disabled (SSD)	Others (specify)
						7	8	9	10	11	12	13	14	15	16	17	18	19	20
300	Lahra Nagala Sh	127367	801.4	3530	696	1	1	1	b	b	c	c	b		c	c			
301	Bijua Nagala	127368	691.9	1625	264	1	1	1	b	b	b	c	c	c	c	c			
302	Kheria Rudra	127369	95.3	1262	224	a	1	a	a	a	c	c	c	c	c	c	c		
303	Davanthara Shya	127370	182.8	950	156	a	1	a	a	a	c	c	c	c	c	c	c	c	
304	Davathara Himar	127371	206.6	1601	253	a	c	a	a	a	c	c	c	c	c	c	c	c	
305	Davathara Harlal	127372	162.3	1570	266	a	1	a	a	a	a	c	c	c	c	c		1	
306	Davathara Harki	127373	160.5	1076	196	a	c		1	a	a	c	c	c	c	c	c	c	
307	Deepa Nagla	127374	101	890	172	a	1	1	a				c	a		c			
308	Dhanipur	127375	101	2661	571	a	1	1	a	a	a	c	a		c	c			
309	Semla Karanpur	127376	113.8	783	151		1	a	a	a	a			a					
310	Baghoi	127377	227	1155	218		1	a	a	a	a		a						
311	Duwari Kalan	127378	470	2933	712	a	1	1	a	a	a	c	a		c	b			
312	Taie	127379	144.8	0	0														
313	Dhandumara	127380	125	473	93		1	a	a	a	a	b	c	b		c	c		
314	Bairpur Maharaji	127381	108.5	1222	231	1	1	1	a	a	a		c	b		c	c		
315	Duwari Khurd	127382	132.7	812	120	a	a	a	a	a	a	c	c	c	c	c			
316	Puran Patti	127383	62.2	452	79	b	1	a	b	b	b	c	b		c	c			
317	Latifpur Todhi	127384	159.9	1224	234	b	1	a	b	b	b				c				
318	Raindha	127385	103.2	802	120	a	1	a	b	b					c				
319	Khera Mani	127386	75.9	707	122		1	a	a	a	b	b	c	b	c	c	c		
320	Bairpur Sewa	127387	37.8	978	225	a	a	a	a	a	b	c	b	c	c	c			
321	Bichaula Khadar	127388	21.9	0	0														
322	Azizpur	127389	136.1	2183	467	1	1	1	a	a	a								
323	Kariavain	127390	341.7	1441	268	b	1	a	b		b	c	c	c	c	c		1	
324	Kashipur	127391	296.7	3228	650	1	1	b	b	b	b	c	c	c	c	c			
325	Latifpur Dhir	127392	261.8	1083	257	a		1	b	b		c	c	c	c	c	c	c	
326	Dhumana Deep	127393	192.7	181	32		1	a	a	a		c	c	c	c	c	b		
327	Mahawali Muhi	127394	112.6	1858	267	1	1	a	b	b		c	c	c	c	c	c		
328	Ahrola Nawazi	127395	116.9	1713	298		1		a	a		c	c	c	c	c	c		
329	Ghagsemar	127396	116.9	125	36			a	b	b		c	c	c	c	c	c		
330	Nagla Ajmeri Da	127397	290	3246	592	b	1	b	b	b	b	c	c	c	c	c			
331	Taharpur	127398	166.3	348	67	b	1	b	b	b	b	c	b						
332	Nagla Ajmeri Sai	127399	370.9	0	0														
333	Bibipur	127400	724.1	0	0														
334	Arazi Ganga Bar	127401	188.9	0	0														
335	Sisaiganj	127402	556.6	0	0														
336	Ahrola	127403	518.6	0	0														
337	Bajhangi	127404	223.7	999	165		1	1	b	b									
338	Chabutara	127405	4444	2359	463	1	1		a	a	b	c	b	c	c	c			
339	Khera Chinti Kh	127406	107.4	593	173		1	a	a	a	b	c	b		c	c			
340	Ghonsli Raja	127407	81.4	1239	230		1	2	2				c	c	c	c			
341	Ghonsli Mohaka	127408	219.5	1193	191		a		1	b	b	b	c	c	c	c			
342	Ghonsli Ramsah	127409	107.4	1358	191		1	b	b	b	b	c	c	c	c	c			
343	Ghonsli Anurud	127410	120.8	998	149		1	2	2				c	c	c	c			
344	Ganeshpur	127411	59.9	300	45	a	1	a	a	a	b	c	c	c	c	c			
345	Hulakabad	127412	71	660	99	a	1	a	b	b	b	c	b		c	c			
346	Ghonsli Bahan	127413	147.6	1652	343	1	1	1	a	a	c	c	c	c	c	c			
347	Naglia Devi	127414	117	717	128		a	a	a	a	c	c	c	c	c	c	c	c	
348	Khera Fatahpur	127415	98	1203	177		1	1	c	c	c	c	c	c	c	c			
349	Allipur	127416	49.2	258	69		a	a	a	b	b	c	c		c	c			

Census of India 2011- Village Directory
Amenities and Land use (As in 2009)
Name of District:-Budaun Location CodeNo:-149
Name of CD Block:-Janawai Location CodeNo:-0172

Sr. No.	Name village	Location code no.	Number of Medical Amenities available. (If not available within the village , the distance range code viz: a for < 5 Kms, b for 5-10 Kms and c for 10+ kms of nearest place where facility is available is given).										Number of Non-Government Medical Amenities available.							
			Community health centre (CHC)	Primary health centre (PHC)	Primary health sub centre (PHS)	Maternity and child welfare centre (MCWC)	T.B. clinic (TBC)	Hospital-allopathic (HA)	Hospital-alternative medicine (HO)	Dispensary (D)	Veterinary hospital (VH)	Mobile health clinic (MHC)	Family welfare centre (FWC)	Charitable non Govt. hospital/Nursing home.	Medical practitioner with MBBS Degree	Medical practitioner with other degree	Medical practitioner with no degree	Traditional practitioner and faith healer .	Medicine Shop	Others
1	2	3	21	22	23	24	25	26	27	28	29	30	31	32	33	34	35	36	37	38
300	Lahra Nagala Shy	127367	c	b	b	c	c	c	c	b	b	c	b	0	0	0	0	0	0	0
301	Bijua Nagala	127368	b	b	b	b	b	b	b	b	b	b	b	0	0	0	0	0	0	0
302	Kheria Rudra	127369	a	a	a	a	a	a	a	a	a	a	a	0	0	0	0	0	0	0
303	Davanthara Shya	127370	a	a	a	a	a	a	a	a	a	a	a	0	0	0	0	0	0	0
304	Davathara Himar	127371	a	a	a	a	a	a	a	a	a	a	a	0	0	0	0	0	0	0
305	Davathara Harlal	127372	a	a	a	a	a	a	a	a	a	a	a	0	0	0	0	0	0	0
306	Davathara Harkis	127373	a	a	a	a	a	a	a	a	a	a	a	0	0	0	0	0	0	0
307	Deepa Nagla	127374	a	a	a	a	c	a	a	a	c	a	a	0	0	0	0	0	0	0
308	Dhanipur	127375	a	a	a	a	c	a	a	a	a	a	a	0	0	0	0	0	0	0
309	Semla Karanpur	127376	a	a	a	a	a	a	a	a	a	a	a	0	0	0	0	0	0	0
310	Baghoi	127377	b	b	b	b	b	b	a	a	a	a	a	0	0	0	0	0	0	0
311	Duwari Kalan	127378	a	a	a	a	c	a	a	a	a	a	a	0	0	0	0	0	0	0
312	Taie	127379																		
313	Dhandumara	127380	c	b	b	b	c	b	b	b	b	b	b	0	0	0	0	0	0	0
314	Bairpur Maharaji	127381	c	b	b	b	c	b	b	b	b	b	b	0	0	0	0	0	0	0
315	Duwari Khurd	127382	a	a	a	a	c	a	a	a	a	a	a	0	0	0	0	0	0	0
316	Puran Patti	127383	b	b	b	b	c	b	b	b	b	b	b	0	0	0	0	0	0	0
317	Latifpur Todhi	127384	b	b	b	b	b	b	b	b	b	b	b	0	0	0	0	0	0	0
318	Raindha	127385	b	b	b	b		b	b	b	b	b	b	0	0	0	0	0	0	0
319	Khera Mani	127386	b	b	b	b	c	b	b	b	b	b	b	0	0	0	0	0	0	0
320	Bairpur Sewa	127387	b	b	b	b	b	b	b	b	b	b	b	0	0	0	0	0	0	0
321	Bichaula Khadar	127388																		
322	Azizpur	127389	a	a	a	a	a	a	a	a	a	a	a	0	0	0	0	0	0	0
323	Kariavain	127390	b	b	b	b	b	b	b	b	b	b	b	0	0	0	0	0	0	0
324	Kashipur	127391	b	b	b	b	b	b	b	b	b	b	b	0	0	0	0	0	0	0
325	Latifpur Dhir	127392	b	b	b	b	b	b	b	b	b	b	b	0	0	0	0	0	0	0
326	Dhumana Deep	127393	b	b		b	b	b	b	b	b	b	b	0	0	0	0	0	0	0
327	Mahawali Muhi	127394	b	b	b	b	b	b	b	b	b	b	b	0	0	0	0	0	0	0
328	Ahrola Nawazi	127395	b	b	b	b	b	b	b	b	b	b	b	0	0	0	0	0	0	0
329	Ghagsemar	127396	b	b	b	b	b	b	b	b	b	b	b	0	0	0	0	0	0	0
330	Nagla Ajmeri Da	127397	b	b	b	b	b		b	b	b	b	b	0	0	0	0	0	0	0
331	Taharpur	127398	a											0	0	0	0	0	0	0
332	Nagla Ajmeri Sai	127399																		
333	Bibipur	127400																		
334	Arazi Ganga Bar	127401																		
335	Sisaiganj	127402																		
336	Ahrola	127403																		
337	Bajhang	127404	b	b	b	b	b	b	b	b	b	b	b	0	0	0	0	0	0	0
338	Chabutara	127405	b	b	b	b	b	c	b	b	b	b	b	0	0	0	0	0	0	0
339	Khera Chinti Kh	127406	b	b	b	b	b	c	b	b	b	b	b	0	0	0	0	0	0	0
340	Ghonsli Raja	127407	b	b	b	b	c	b	b	b	b	b	b	0	0	0	0	0	0	0
341	Ghonsli Mohaka	127408	b	b	b	b	c	b	b	b	b	b	b	0	0	0	0	0	0	0
342	Ghonsli Ramsah	127409	b	b	b	b	c	c	c	c	c	c	c	0	0	0	0	0	0	0
343	Ghonsli Anurud	127410	b	b	b	b	c	b	b	b	b	b	b	0	0	0	0	0	0	0
344	Ganeshpur	127411	b	b	b	b	c	b	b	b	b	b	b	0	0	0	0	0	0	0
345	Hulakabad	127412	b	b	b	b	c	b	b	b	b	b	b	0	0	0	0	0	0	0
346	Ghonsli Bahan	127413	c	c	c	c	c	c	c	c	c	c	c	0	0	0	0	0	0	0
347	Naglia Devi	127414	c	c	a	c	c	c	c	c	c	c	c	0	0	0	0	0	0	0
348	Khera Fatahpur	127415	c	c	c	c	c	c	c	c	c	c	c	0	0	0	0	0	0	0
349	Allipur	127416	b	b	b	b	c	b	b	b	b	b	b	0	0	0	0	0	0	0

Census of India 2011- Village Directory

Amenities and Land use (As in 2009)

Name of District:-Budaun Location CodeNo:-149

Name of CD Block:-Janawai Location CodeNo:-0172

Sr.No.	Name village	Location code no.	Availability of drinking water - Yes / No								Availability of toilet & others Yes / No			
			Tap water (Treated/Untreated)	Well water (Covered/ Uncovered well)	Hand Pump	Tube wells/ Bore well	Spring	River / Canal	Tank/ Pond/ Lake	Others	Community toilet including bath.	Community toilet excluding bath.	Rural sanitary mart or sanitary hardware outlet available near the village.	Community bio- gas or recycle of waste for productive use.
1	2	3	39	40	41	42	43	44	45	46	47	48	49	50
300	Lahra Nagala Sh	127367	Yes	Yes	Yes	Yes	No	Yes	Yes	No	No	No	No	No
301	Bijua Nagala	127368	Yes	Yes	Yes	Yes	No	No	Yes	No	No	No	No	Yes
302	Kheria Rudra	127369	No	No	Yes	Yes	No	No	No	No	No	No	No	No
303	Davanthara Shya	127370	No	No	Yes	Yes	No	No	No	No	No	No	No	No
304	Davathara Himar	127371	No	No	Yes	Yes	No	No	No	No	No	No	No	No
305	Davathara Harlal	127372	Yes	Yes	Yes	Yes	No	No	No	No	No	No	No	No
306	Davathara Harki:	127373	No	Yes	Yes	Yes	No	No	Yes	Yes	No	No	No	No
307	Deepa Nagla	127374	No	No	Yes	Yes	No	No	No	No	Yes	Yes	Yes	No
308	Dhanipur	127375	No	No	Yes	Yes	No	No	No	No	No	No	Yes	Yes
309	Semla Karanpur	127376	Yes	No	Yes	Yes	No	Yes	No	No	No	No	No	No
310	Baghoi	127377	Yes	No	Yes	Yes	No	Yes	No	No	No	No	No	No
311	Duwari Kalan	127378	No	No	Yes	No	No	No	No	No	No	No	No	No
312	Taie	127379												
313	Dhandumara	127380	No	Yes	Yes	No	No	No	Yes	Yes	No	No	No	No
314	Bairpur Maharaji	127381	No	No	Yes	No	No	No	No	No	No	No	No	No
315	Duwari Khurd	127382	No	Yes	Yes	No	No	No	Yes	No	No	No	No	No
316	Puran Patti	127383	No	Yes	Yes	No	No	No	Yes	No	No	No	No	No
317	Latifpur Todhi	127384	Yes	Yes	Yes	Yes	No	No	Yes	No	No	No	No	No
318	Raindha	127385	Yes	Yes	Yes	Yes	No	No	No	No	No	No	No	No
319	Khera Mani	127386	No	Yes	Yes	Yes	No	No	Yes	No	No	No	No	No
320	Bairpur Sewa	127387	Yes	Yes	Yes	No	No	No	No	No	No	No	No	No
321	Bichaula Khadar	127388												
322	Azizpur	127389	Yes	Yes	Yes	No	No	No	No	No	No	No	No	No
323	Kariavain	127390	No	Yes	Yes	Yes	No	No	No	No	No	No	No	No
324	Kashipur	127391	No	Yes	Yes	Yes	No	No	No	No	No	No	No	No
325	Latifpur Dhir	127392	No	No	Yes	Yes	No	No	No	No	No	No	No	No
326	Dhumana Deep	127393	No	Yes	Yes	No	No	No	No	No	No	No	No	No
327	Mahawali Muhi	127394	Yes	Yes	Yes	No	No	No	Yes	No	No	No	No	No
328	Ahrola Nawazi	127395	No	No	Yes	No	No	No	No	No	No	No	Yes	No
329	Ghagsemar	127396	No	Yes	Yes	Yes	No	No	No	No	No	No	No	No
330	Nagla Ajmeri Da	127397	Yes	No	Yes	Yes	No	No	No	No	No	No	No	No
331	Taharpur	127398	Yes	No	Yes	Yes	No	No	No	No	No	No	No	No
332	Nagla Ajmeri Sa:	127399												
333	Bibipur	127400												
334	Arazi Ganga Bar	127401												
335	Sisaiganj	127402												
336	Ahrola	127403												
337	Bajhangi	127404	Yes	Yes	Yes	Yes	No	Yes	No	No	No	No	No	No
338	Chabutara	127405	No	Yes	Yes	Yes	No	Yes	Yes	No	No	No	No	No
339	Khera Chinti Kh:	127406	No	No	Yes	Yes	No	Yes	Yes	No	No	No	No	No
340	Ghonsli Raja	127407	Yes	Yes	Yes	Yes	No	Yes	Yes	No	No	No	No	No
341	Ghonsli Mohaka:	127408	Yes	No	Yes	Yes	No	Yes	No	No	No	No	No	No
342	Ghonsli Ramsah:	127409	No	No	Yes	Yes	No	No	No	No	No	No	No	No
343	Ghonsli Anurudc	127410	No	No	Yes	Yes	No	No	Yes	No	No	No	No	No
344	Ganeshpur	127411	No	No	Yes	No	No	No	No	No	No	No	No	No
345	Hulakabad	127412	No	No	Yes	Yes	No	Yes	No	No	No	No	No	No
346	Ghonsli Bahan	127413	No	No	Yes	No	No	No	No	No	No	No	No	No
347	Naglia Devi	127414	Yes	No	Yes	No	No	No	No	No	No	No	No	No
348	Khera Fatahpur	127415	Yes	No	Yes	No	No	No	No	No	No	No	No	No
349	Allipur	127416	No	No	Yes	Yes	No	No	No	No	No	No	No	No

Census of India 2011- Village Directory

Amenities and Land use (As in 2009)

Name of District:- Budaun Location CodeNo:-149

Name of CD Block:-Janawai Location CodeNo:-0172

Sr. No.	Name village	Location code no.	Communication and transport facilities (If amenities available code -Yes is given except for Village Pin Code ,If not available within the village , the distance range code viz: a for < 5 Kms, b for 5-10 Kms and c for 10+ kms of nearest place where facility is available is given).																
			Post office(PO)	Sub post office (SFO)	Post & Telegraph office (P&TO)	Village Pin Code	Telephones (Land lines)	Public call office (PCO)	Mobile phone coverage	Internet cafes/ Common service centre (CSC)	Private courier facility	Bus service (Public & Private)	Railway stations	Auto/Modified Autos	Taxis and Vans	Tractors	Cycle-pulled rickshaws(Mannual & Machine driven)	Carts driven by animals	Sea /River ferry service
1	2	3	51	52	53	54	55	56	57	58	59	60	61	62	63	64	65	66	67
300	Lahra Nagala Sh	127367	b	Yes	Yes		Yes	c	Yes	c	c	c	c	b	b	Yes	Yes	Yes	Yes
301	Bijua Nagala	127368	b	b	b		b	b	b	b	b	b	b	b	b	b	b	b	
302	Kheria Rudra	127369	a	a	a		a	a	Yes	a	a	a	c	c	c	c	c	Yes	Yes
303	Davanthara Shya	127370	a	a	a		c	a	c	a	a	a	c	c	c	c	c	Yes	Yes
304	Davathara Himar	127371	a	a	a		c	a	c	a	a	a	c	c	c	c	c	Yes	Yes
305	Davathara Harlal	127372	c	a	c	202522	Yes	Yes	Yes	Yes	Yes	Yes	c	a	Yes	Yes	Yes	Yes	Yes
306	Davathara Harki	127373	a	a	a		Yes	a	Yes	a	a	a	c	c	c	c	c	Yes	Yes
307	Deepa Nagla	127374	b	a	c		Yes	a	Yes	Yes	c	Yes	c	a	a		a	Yes	Yes
308	Dhanipur	127375	b	a	c		a	a	Yes	c	c	a	c	a	a	Yes	a	Yes	Yes
309	Semla Karanpur	127376	c	c	c		Yes	Yes	Yes	Yes	a	Yes	Yes	Yes	Yes	Yes	Yes	Yes	Yes
310	Baghoi	127377	c	b	c		Yes	a	Yes	Yes	Yes	Yes	c	Yes	Yes	Yes	Yes	Yes	Yes
311	Duwari Kalan	127378	b	a	c		a	a	Yes	c	c	Yes	c	Yes	a	Yes	a	Yes	Yes
312	Taie	127379																	
313	Dhandumara	127380	b	a	c		Yes	Yes	Yes	c		a	c	b	Yes	b	b	Yes	Yes
314	Bairpur Maharaj	127381	b	b	c		Yes	Yes	Yes	Yes	c	Yes	Yes	Yes	Yes	b	b	Yes	Yes
315	Duwari Khurd	127382	b	a	c		a	a	Yes	c	c	a	c	a	a	Yes	a	Yes	Yes
316	Puran Patti	127383	b	a	c		b	b	Yes	c	c	a	c	a	b	Yes	b	Yes	Yes
317	Latifpur Todhi	127384	c	b	c		b	b	a	b	b	a	c	Yes	Yes	Yes	Yes	Yes	Yes
318	Raindha	127385	b	a	b		a	a	a	b	b	a	c	b	b	Yes	Yes	Yes	Yes
319	Khera Mani	127386	b	a	c		b	a	Yes	c	c	a	c	a	a	b	b	Yes	Yes
320	Bairpur Sewa	127387	b	a	c		Yes	a	Yes	Yes	c	Yes	c	a	b	Yes	b	Yes	Yes
321	Bichaula Khadar	127388																	
322	Azizpur	127389	a	a	a		a	a	a	a	a	a	a	a	a	Yes	Yes	Yes	Yes
323	Kariavain	127390		Yes	b		Yes	Yes	Yes	Yes	Yes	Yes	c	b	Yes	Yes	Yes	Yes	Yes
324	Kashipur	127391	b	c	Yes		Yes	Yes	Yes	b	b	b	c	b	b	b	b	Yes	Yes
325	Latifpur Dhir	127392	a	c	c		c	c	Yes	c	c	c	c	b	Yes	Yes	a	Yes	Yes
326	Dhumana Deep	127393	a	c	c	202522	c	b	Yes	c	c	b	c	b	Yes	Yes	b	Yes	Yes
327	Mahawali Muhi	127394	a	c	c		c	c	Yes	c	c	c	c	b	Yes	Yes	a	Yes	Yes
328	Ahrola Nawazi	127395	a	c	c		c	c	Yes	c	c	b	c	a	Yes	Yes	a	Yes	Yes
329	Ghagsemar	127396	a	c	c		c	c	Yes	c	c	b	c	b	Yes	Yes	a	Yes	Yes
330	Nagla Ajmeri Da	127397	b	c	Yes		Yes	Yes	Yes	b	b	b	c	b	b	b	b	Yes	Yes
331	Taharpur	127398	b	c	c		Yes	Yes	Yes	b	b	b	c	b	b	b	b	Yes	Yes
332	Nagla Ajmeri Sai	127399																	
333	Bibipur	127400																	
334	Arazi Ganga Bar	127401																	
335	Sisaiganj	127402																	
336	Ahrola	127403																	
337	Bajhangi	127404	a	a	a		a	a	a	c	c	b	c	b	b	Yes	Yes	Yes	Yes
338	Chabutara	127405	b	c	c		Yes	a	Yes	c	Yes	a	c	a	Yes	Yes	b	Yes	Yes
339	Khera Chinti Kh	127406	c	a	c		Yes	Yes	Yes	c	Yes	a	c	b	Yes	b	b	Yes	Yes
340	Ghonsli Raja	127407	c	b	c		Yes	c	Yes	c	Yes	Yes	c	c	c	Yes	Yes	Yes	Yes
341	Ghonsli Mohaka	127408	c	b	c			c	c	c	Yes		c	c	c	Yes	Yes	Yes	Yes
342	Ghonsli Ramsah	127409	c	b	c		Yes	c	Yes	c	Yes		c	c	c	Yes	Yes	Yes	Yes
343	Ghonsli Anurudc	127410	c	b	c		Yes	Yes	Yes	c	a	c	c	c	c	Yes	Yes	Yes	Yes
344	Ganeshpur	127411	c	a	c		b	a	Yes	c	c	Yes	c	Yes	a	Yes	a	Yes	Yes
345	Hulakabad	127412	c	a	c		b	a	Yes	c	c	a	c	a	a	Yes	a	Yes	Yes
346	Ghonsli Bahan	127413	b	b	b		b	b	Yes	c	c	c	c	c	c	Yes	Yes	Yes	Yes
347	Naglia Devi	127414	c	c	a		a	a	a	a	a	a	c	c	c	c	c	Yes	Yes
348	Khera Fatahpur	127415	c	c	c		Yes	c	Yes	c	Yes	Yes	c	c	c	Yes	Yes	Yes	Yes
349	Allipur	127416	c	b	c		Yes	c	Yes	c			c	c	c	Yes	Yes	Yes	Yes

Census of India 2011- Village Directory

Amenities and Land use (As in 2009)

Name of District:-Budaun Location CodeNo:-149

Name of CD Block:-Janawai Location CodeNo:-0172

Sr. No.	Name village	Location code no.	Village connected to highways,village roads, banks & credit societies (If amenities available code -Yes is given, If not available within the village , the distance range code viz: a for < 5 Kms, b for 5-10 Kms and c for 10+ kms of nearest place where facility is available is given).												
			Connected to national highway(NH)	Connected to state highway(SH)	Connected to major district road (MDR)	Connected to others district road	Pucca roads	Kutchcha roads	Water bounded macadam(WBM) roads	Navigable waterway (river/canal)(NW)	Footpaths (FP)	Commercial & Co-operative Banks	ATM	Agricultural Credit Societies	
1	2	3	68	69	70	71	72	73	74	75	76	77	78	79	
300	Lahra Nagala Sh	127367	c	b	b	Yes	Yes	Yes	Yes	Yes	Yes	b	c	b	
301	Bijua Nagala	127368	c	b	b	Yes	Yes	Yes	Yes	Yes	Yes	b	b	b	
302	Kheria Rudra	127369	c	a	a	Yes	Yes	Yes	Yes	Yes	Yes	a	a	a	
303	Davanthara Shya	127370	c	a	a	a	Yes	Yes	Yes	Yes	Yes	a	a	a	
304	Davathara Himai	127371	c	a	a	Yes	Yes	Yes	Yes	Yes	Yes	a	a	a	
305	Davathara Harlal	127372	c	a	Yes	Yes	Yes	Yes	Yes	Yes	Yes	a	c	a	
306	Davathara Harki	127373	c	a	a	Yes	Yes	Yes	Yes	Yes	Yes	a	a	a	
307	Deepa Nagla	127374	c	a	a	Yes	Yes	Yes	Yes		Yes		c	a	
308	Dhanipur	127375	c	a	a	Yes	Yes	Yes	Yes	Yes	Yes	Yes	c	a	
309	Semla Karanpur	127376	c	a	a	Yes	Yes	Yes	Yes	Yes	Yes		a		
310	Baghoi	127377	c	a	a	Yes	Yes	Yes	Yes	Yes	Yes	Yes	a	Yes	
311	Duwari Kalan	127378	c	Yes	Yes	Yes	Yes	Yes	Yes	Yes	Yes	Yes	c	a	
312	Taie	127379													
313	Dhandumara	127380	c	a	a	a	Yes	Yes	Yes	Yes	Yes	c	c	c	
314	Bairpur Maharaj	127381	Yes	Yes	Yes	Yes	Yes	Yes	Yes	Yes	Yes	b	c	b	
315	Duwari Khurd	127382	c	a	a	a	Yes	Yes	Yes	Yes	Yes		c	a	
316	Puran Patti	127383	c	a	a	a	Yes	Yes	Yes	Yes	Yes		c	b	
317	Latifpur Todhi	127384	c	Yes	Yes	Yes	Yes	Yes	Yes	Yes	Yes	b	b	b	
318	Raindha	127385	c	a	a	a	Yes	Yes	Yes	Yes	Yes	b	b	b	
319	Khera Mani	127386	c	a	a	Yes	Yes	Yes	Yes	Yes	Yes	b	c	b	
320	Bairpur Sewa	127387	c	a	a	a	Yes	Yes	Yes	Yes	Yes	b	c	b	
321	Bichaula Khadar	127388													
322	Azizpur	127389	Yes	Yes	Yes	Yes	Yes	Yes	Yes	Yes	Yes	a	a	a	
323	Kariavain	127390	c	b	Yes	Yes	Yes	Yes	Yes	Yes	Yes	b	c	b	
324	Kashipur	127391	c	Yes	Yes	Yes	Yes	Yes	Yes	Yes	Yes	b	c	b	
325	Latifpur Dhir	127392	c	b	b	Yes	Yes	Yes	b	Yes	Yes	b	c	b	
326	Dhumana Deepp	127393	c	b	b	Yes	Yes	Yes	b	b	Yes	a	c	b	
327	Mahawali Muhi	127394	c	b	b	Yes	Yes	Yes	b	Yes	Yes	b	c	b	
328	Ahrola Nawazi	127395	c	b	b	Yes	Yes	Yes	b	a	Yes	b	c	b	
329	Ghagsemar	127396	c	b	b	Yes	Yes	Yes	b	a	Yes	b	c	b	
330	Nagla Ajmeri Da	127397	c	Yes	a	Yes	Yes	Yes	Yes	Yes	Yes	b	c	b	
331	Taharpur	127398	c	Yes	b	Yes	Yes	Yes	Yes	Yes	Yes	b	c	b	
332	Nagla Ajmeri Sa	127399													
333	Bibipur	127400													
334	Arazi Ganga Bar	127401													
335	Sisaiganj	127402													
336	Ahrola	127403													
337	Bajhang	127404	Yes	Yes	Yes	Yes	Yes	Yes	Yes	Yes	Yes	b	b	b	
338	Chabutara	127405	c	a	a	Yes	Yes	Yes	Yes	Yes	Yes	b	c	b	
339	Khera Chinti Kh	127406	c	a	a	a	Yes	Yes	Yes	Yes	Yes	b	c	b	
340	Ghonsli Raja	127407	c	b		Yes	Yes	Yes	Yes	Yes	Yes		c	b	
341	Ghonsli Mohaka	127408	c	b		Yes	Yes	Yes	Yes	Yes	Yes	Yes		Yes	
342	Ghonsli Ramsah	127409	c	b		Yes	Yes	Yes	Yes	Yes	Yes	Yes	c	b	
343	Ghonsli Anurudc	127410	c	b		Yes	Yes	Yes	Yes	Yes	Yes		c	b	
344	Ganeshpur	127411	c	Yes	Yes	Yes	Yes	Yes	Yes	Yes	Yes		c	b	
345	Hulakabad	127412	c	a	a	Yes	Yes	Yes	Yes	Yes	Yes		c	b	
346	Ghonsli Bahan	127413	c	c	c	Yes	Yes	Yes	Yes	Yes	Yes	c	c	c	
347	Naglia Devi	127414	c	b	Yes	Yes	Yes	Yes	Yes	Yes	Yes		c		
348	Khera Fatahpur	127415	c	b	Yes	Yes	Yes	Yes	Yes	Yes	Yes	Yes	c	c	
349	Allipur	127416	c	b	Yes	Yes	Yes	Yes	Yes	Yes	Yes		c	b	

Census of India 2011- Village Directory

Amenities and Land use (As in 2009)

Name of District:-Budaun Location CodeNo:-149

Name of CD Block:-Janawai Location CodeNo:-0172

Sr.No.	Name village	Location code no.	Availability of miscellaneous facilities (If amenities available code -Yes is given, If not available within the village , the distance range code viz: a for <5 Kms, b for 5-10 Kms and c for 10+ kms of nearest place where facility is available is given).																	Availability of electricity (Yes/No)				
			Self-Help Group (SHG)	Public distribution system (PDS) shop	Mandis / Regular market	Weekly Haat	Agricultural marketing society	Integrated Child Development Scheme (Nutritional Centres)	Anganwadi Centre (Nutritional Centres)	Others (Nutritional Centres)	ASHA (Accredited Social Health Activist)	Community centre with/without TV	Sports Field,	Sports Club / Recreation Centre	Cinema / Video Hall	Public Library	Public Reading Room	Newspaper Supply	Assembly Polling station	Birth & Death Registration Office	Power Supply for Domestic Use (ED)	Power Supply for Agricultural Use (EAG)	Power Supply for Commercial Use (EC)	Power Supply for All Uses (EA)
1	2	3	80	81	82	83	84	85	86	87	88	89	90	91	92	93	94	95	96	97	98	99	100	101
300	Lahra Nagala Sh	127367	b	Yes	c	b	c	b	b	Yes	Yes	c	Yes	Yes	c	Yes	Yes	b	Yes	Yes	Yes	Yes	Yes	Yes
301	Bijua Nagala	127368	Yes	Yes	b	b	b	b	b	Yes	Yes	b	b	b	b	b	b	b	b	Yes	Yes	Yes	Yes	Yes
302	Kheria Rudra	127369	a	Yes	c	a	a	Yes	Yes	Yes	Yes	a	a	a	c	c	c	c	Yes	c	Yes	Yes	Yes	Yes
303	Davanthara Shya	127370	a	Yes	c	a	a	Yes	a	Yes	Yes	a	a	a	b	c	c	c	Yes	c	Yes	Yes	Yes	Yes
304	Davathara Himar	127371	a	Yes	c	a	a	Yes	Yes	Yes	Yes	a	a	a	b	c	c	c	c	Yes	Yes	Yes	Yes	Yes
305	Davathara Harlal	127372	Yes	Yes	c	a	c	Yes	Yes	Yes	Yes	c	Yes	Yes	c	c	c	a	Yes	Yes	Yes	Yes	No	Yes
306	Davathara Harkis	127373	a	c	c	a	a	Yes	Yes	Yes	Yes	a	a	a	b	c	c	c	Yes	c	Yes	Yes	Yes	Yes
307	Deepa Nagla	127374	Yes	Yes	a	a	Yes	Yes	Yes	Yes	Yes	a	Yes	Yes	c	Yes	Yes	Yes	Yes	a	Yes	Yes	Yes	Yes
308	Dhanipur	127375	Yes	Yes	a	a	Yes	Yes	Yes	Yes	Yes	Yes	Yes	Yes	c	Yes	Yes	Yes	Yes	Yes	Yes	Yes	Yes	Yes
309	Semla Karanpur	127376	Yes	Yes	a	a	a	a	Yes	Yes	Yes	a	a	Yes	c	a	a	a	Yes	a	Yes	Yes	Yes	Yes
310	Baghoi	127377	Yes	Yes	a	b	a	a	Yes	Yes	a	a	Yes	c	a	a	a	a	Yes	a	Yes	Yes	Yes	Yes
311	Duwari Kalan	127378	Yes	Yes	a	a	Yes	Yes	Yes	Yes	Yes	a	Yes	Yes	c	Yes	Yes	Yes	Yes	Yes	Yes	Yes	Yes	Yes
312	Taie	127379																						
313	Dhandumara	127380	Yes	a	c	b	b	Yes	b	Yes	Yes	Yes	Yes	Yes	c	c	c	Yes	a	b	Yes	Yes	Yes	Yes
314	Bairpur Maharaji	127381	Yes	Yes	b	b	b	Yes	b	Yes	Yes	Yes	Yes	c	c	Yes	Yes	Yes	Yes	b	Yes	Yes	Yes	Yes
315	Duwari Khurd	127382	Yes	Yes	a	a	Yes	Yes	a	Yes	Yes	a	Yes	Yes	c	Yes	Yes	Yes	a	a	Yes	Yes	Yes	Yes
316	Puran Patti	127383	Yes	Yes	a	b	a	b	Yes	Yes	Yes	b	Yes	Yes	a	c	c	Yes	a	b	Yes	Yes	Yes	Yes
317	Latifpur Todhi	127384	Yes	Yes	b	b	Yes	Yes	Yes	Yes	Yes	Yes	b	Yes	c	Yes	Yes	b	Yes	b	Yes	Yes	Yes	Yes
318	Raindha	127385	b	Yes	b	b	b	b	Yes	Yes	Yes	b	b	b	c	b	b	a	Yes	b	Yes	Yes	Yes	Yes
319	Khera Mani	127386	Yes	a	b	a	Yes	Yes	Yes	Yes	Yes	Yes	Yes	Yes	Yes	c	Yes	Yes	a	b	Yes	Yes	Yes	Yes
320	Bairpur Sewa	127387	Yes	a	b	a	Yes	Yes	a	Yes	Yes	Yes	Yes	Yes	c	Yes	Yes	Yes	a	b	Yes	Yes	Yes	Yes
321	Bichaula Khadar	127388																						
322	Azizpur	127389	Yes	Yes	Yes	Yes	Yes	Yes	Yes	Yes	Yes	Yes	Yes	Yes	Yes	Yes	Yes	Yes	Yes	Yes	Yes	Yes	Yes	Yes
323	Kariavain	127390	Yes	Yes	c	b	c	Yes	Yes	Yes	Yes	c	Yes	Yes	c	c	c	b	Yes	b	Yes	Yes	No	Yes
324	Kashipur	127391	Yes	Yes	c	Yes	b	b	b	b	Yes	b	b	b	c	c	c	Yes	Yes	Yes	Yes	Yes	Yes	Yes
325	Latifpur Dhir	127392	b	b	b	b	b	b	b	Yes	Yes	c	c	c	c	c	b	b	Yes	b	Yes	Yes	Yes	Yes
326	Dhumana Deep	127393	Yes	Yes	b	a	b	b	Yes	Yes	Yes	b	b	c	c	b	c	b	Yes	Yes	Yes	Yes	Yes	Yes
327	Mahawali Muhi	127394	Yes	Yes	b	b	b	b	b	Yes	b	c	c	c	c	c	c	c	Yes	Yes	Yes	Yes	Yes	Yes
328	Ahrola Nawazi	127395	Yes	Yes	b	b	b	b	Yes	Yes	Yes	b	Yes	Yes	c	c	c	c	b	Yes	Yes	Yes	Yes	Yes
329	Ghagsemar	127396	Yes	Yes	b	b	b	b	b	Yes	Yes	Yes	c	c	c	c	c	b	Yes	b	Yes	Yes	Yes	Yes
330	Nagla Ajmeri Da	127397	Yes	Yes	c	a	b	b	b	b	Yes	b	b	c	c	c	b	Yes	Yes	Yes	Yes	Yes	Yes	Yes
331	Taharpur	127398	Yes	Yes	c	a	b	b	b	b	Yes	b	b	b	b	c	a	a	b	b	Yes	Yes	Yes	Yes
332	Nagla Ajmeri Sai	127399																						
333	Bibipur	127400																						
334	Arazi Ganga Bar	127401																						
335	Sisaiganj	127402																						
336	Ahrola	127403																						
337	Bajhang	127404	Yes	Yes	Yes	Yes	Yes	Yes	Yes	Yes	Yes	Yes	Yes	Yes	Yes	Yes	Yes	Yes	Yes	Yes	Yes	Yes	Yes	Yes
338	Chabutara	127405	Yes	Yes	b	b	b	Yes	Yes	Yes	Yes	Yes	Yes	Yes	c	Yes	Yes	Yes	Yes	Yes	Yes	Yes	Yes	Yes
339	Khera Chinti Kh	127406	Yes	Yes	c	b	b	Yes	Yes	Yes	Yes	Yes	Yes	Yes	c	c	Yes	Yes	a	b	Yes	Yes	Yes	Yes
340	Ghonsli Raja	127407	Yes	Yes	c	b	Yes	Yes	b	b	Yes	b	Yes	Yes	c	Yes	b	Yes	Yes	b	Yes	Yes	Yes	Yes
341	Ghonsli Mohaka	127408	Yes	Yes	Yes	Yes	Yes	Yes	Yes	Yes	Yes	Yes	Yes	Yes	Yes	Yes	Yes	Yes	Yes	Yes	Yes	Yes	Yes	Yes
342	Ghonsli Ramsah	127409	Yes	Yes	c	b	Yes	Yes	b	b	Yes	b	Yes	Yes	c	Yes	Yes	Yes	Yes	b	Yes	Yes	Yes	Yes
343	Ghonsli Anurudd	127410	Yes	Yes	c	b	Yes	Yes	b	b	Yes	Yes	Yes	Yes	c	Yes	b	Yes	Yes	b	Yes	Yes	Yes	Yes
344	Ganeshpur	127411	Yes	Yes	a	a	Yes	Yes	Yes	Yes	Yes	b	a	Yes	c	c	c	Yes	Yes	b	Yes	Yes	Yes	Yes
345	Hulakabad	127412	Yes	a	a	a	Yes	Yes	Yes	Yes	Yes	b	a	Yes	c	c	Yes	Yes	Yes	Yes	Yes	Yes	Yes	Yes
346	Ghonsli Bahan	127413	c	Yes	c	b	b	b	b	Yes	Yes	c	c	c	c	c	c	c	b	Yes	Yes	Yes	Yes	Yes
347	Naglia Devi	127414	Yes	Yes	Yes	Yes	Yes	Yes	Yes	Yes	Yes	Yes	Yes	Yes	Yes	Yes	Yes	Yes	Yes	Yes	Yes	Yes	Yes	Yes
348	Khera Fatahpur	127415	Yes	Yes	c	b	Yes	c	c	Yes	Yes	c	Yes	c	a	Yes	Yes	Yes	Yes	c	Yes	Yes	Yes	Yes
349	Allipur	127416	Yes	Yes	a	b	Yes	Yes	b	b	Yes	b	Yes	Yes	c	c	c	Yes	Yes	b	Yes	Yes	Yes	Yes

Census of India 2011- Village Directory

Amenities and Land use (As in 2009)

Name of District:-Budaun Location CodeNo:-149

Name of CD Block:-Janawai Location CodeNo:-0172

Sr. No.	Name village	Location code no.	Land Use												Land Use						Name of three most important commodities manufactured		
			Nearest Town	Area under different types of land use (in hectares rounded up to one decimal place)										Area irrigated by source (in hectare).									
			Name	Distance range code i.e. a for <5 Kms, b for 5-10 Kms and c for 10+ kms .	Forests	Area under Non-agricultural Uses	Barren and Un-cultivable land	Permanent Pastures and Other Grazing Lands	Land Under Miscellaneous Tree Crops etc.	Culturable Waste Land	Fallow lands other than current fallows	Current Fallow	Net Area Sown	Total Irrigated Land Area	Total Un-irrigated Land Area	Canals (C)	Wells/Tube-wells(W/TW)	Tanks/Lakes(T/L)	Water Falls(WF)	Others(O)	First	Second	Third
1	2	3	102	103	104	105	106	107	108	109	110	111	112	113	114	115	116	117	118	119	120	121	122
300	Lahra Nagala Sh	127367	BUDAUN	c	0	97.8	0	0	0	1.2	12	17.1	673.3	673.3	0	0	0	0	0	673			
301	Bijua Nagala	127368	BUDAUN		0	17.6	20.2	0	0.2	0.1	0	0.7	653	653	0	0	0	0	0	653	Bajra		
302	Kheria Rudra	127369	BUDAUN		0	9.7	0	0	0	0	0.4	0.4	84.9	80.1	4.2	0	0	0	0	80.1			
303	Davanthara Shya	127370	BUDAUN	c	0	12.8	0.2	0	0.7	0	0	1.7	167.4	167.4	0	0	0	0	0	167			
304	Davathara Himat	127371			0	0	0	16.8	0	0	0.1	0	189.7	185.8	2.2	0	0	0	0	186			
305	Davathara Harlal	127372	BUDAUN	c	0	13.8	0	0	0	0.1	0	0	148.4	148.4	0	0	0	0	0	148			
306	Davathara Harki:	127373			0	12.3	0	0	0	0	0	0.5	147.7	137.2	10.5	0	0	0	0	137			
307	Deepa Nagla	127374	BUDAUN	b	0	20.9	0	0	0	0	1.1	4.5	74.5	74.5	0	0	0	0	0	74.5			
308	Dhanipur	127375	BUDAUN	c	0	20.9	0	0	0	0	1.1	4.5	74.4	74.4	0	0	0	0	0	74.4			
309	Semla Karanpur	127376			0	11.2	0	0	0	0	0	0.1	102.4	102.4	0	0	0	0	102.4	0			
310	Baghoi	127377	BUDAUN	c	0	17.2	0	0	0.4	0.7	0	0	208.7	208.7	0	0	0	0	208.7	0			
311	Duwari Kalan	127378			0	40.7	0	0	0	1.1	3.6	0.6	424	424	0	0	0	0	0	424			
312	Taie	127379	BUDAUN	c	0	2.1	0	0	0	0.9	0	0.8	141	141	0	0	0	0	0	141			
313	Dhandumara	127380			0	3.5	0	0	0	0	6.6	0	114.9	108	6.9	0	0	0	0	108			
314	Bairpur Maharaj	127381	BUDAUN	c	0	9.6	0	0	0	0.3	0	0	98.6	91.5	7.1	0	0	0	0	91.5			
315	Duwari Khurd	127382			0	8.5	0	0	0.4	0.4	0.1	0.7	122.8	122.8	0	0	0	0	0	123			
316	Puran Patti	127383	BUDAUN	c	0	3.9	0	0	0	0	0	0.5	57.9	57.9	0	0	0	0	0	57.9			
317	Latifpur Todhi	127384	BUDAUN	c	0	14	0	0.5	0	0	0	0.5	144.9	144.9	0	0	0	0	144.9	0			
318	Raindha	127385	BUDAUN	c	0	8.6	0	0	0.3	0.6	0	0	93.7	93.7	0	0	0	0	0	93.7			
319	Khera Mani	127386	BUDAUN	c	0	7.6	0	0	0	0	2.3	0	66	66	0	0	0	0	0	66			
320	Bairpur Sewa	127387	BUDAUN	c	0	3.4	0	0	0	0	5.6	0	28.8	28.8	0	0	0	0	0	28.8			
321	Bichaula Khadar	127388	BUDAUN	c	0	1.2	0	0	0	0	0	0	20.6	18.7	1.6	0	0	0	0	18.7			
322	Azizpur	127389	BUDAUN	c	0	23.3	0	0	3.6	0	0	1.4	107.8	107.8	0	0	0	0	107.8	0			
323	Kariavain	127390			0	21.1	0.2	0	0.2	0	0.2	3.6	316.4	316.4	0	10	0	0	0	306			
324	Kashipur	127391	BUDAUN		0	21	0	0	0	1.4	0	0	274.3	274.3	0	248.4	0	0	0	25.9	Paddy		
325	Latifpur Dhir	127392			0	16.2	0	0	0	0.8	0.9	2	241.9	241.9	0	0	0	0	0	242			
326	Dhumana Deep	127393	BUDAUN	c	0	9.3	0	0	0	0	4.5	0	178.9	176.1	2.8	0	0	0	0	176			
327	Mahawali Muhi	127394			0	18.6	0	0	0	0.9	0.4	0	92.7	90.8	1.9	0	0	0	0	90.8			
328	Ahrola Nawazi	127395	BUDAUN	c	0	19.7	0	0	0	0	1.3	0	95.8	94	1.8	0	0	0	0	94			
329	Ghagsemar	127396	BUDAUN	c	0	19.7	0	0	0	0	1.3	0	95.8	94	1.8	0	0	0	0	94			
330	Nagla Ajmeri Da	127397			0	21.5	0	0	0	0	1.4	0	267.2	245	22.2	0	0	0	0	245			
331	Taharpur	127398	BUDAUN	c	0	29.6	0	0	0	0	81.1	0	55.7	52.8	2.9	0	0	0	0	52.8			
332	Nagla Ajmeri Sai	127399			0	12.2	0	0	0	0	10.4	0	348.2	348.2	0	0	0	0	0	348			
333	Bibipur	127400	BUDAUN		0	544.6	0	0	0	0	8.2	0	171.2	171.2	0	0	0	0	0	171			
334	Arazi Ganga Bar	127401			0	118.9	0	0	0	0	0	0	70	70	0	0	0	0	0	70			
335	Sisaiganj	127402	BUDAUN	c	0	556.6	0	0	0	0	0	0	0	0	0	0	0	0	0	0			
336	Ahrola	127403			0	18.6	0	0	0	20.2	0	0	479.8	479.8	0	0	0	0	0	480			
337	Bajhangai	127404	BUDAUN	c	0	2.8	0	0	0	0	0.1	0	221	202.4	18.6	0	0	0.2	0	202			
338	Chabutara	127405			0	0	0	0	4050	0	0	0	394.5	377.9	16.6	0	0	0	0	378			
339	Khera Chinti Kh:	127406	BUDAUN	c	0	5.3	0	0	0	0	2.8	0	99.3	98.6	0.7	0	0	0	0	98.6			
340	Ghonshi Raja	127407			0	0	0	0	0	0	0	0	81.4	81.4	0	0	0	0	0	81.4			
341	Ghonshi Mohaka	127408	BUDAUN	c	0	0	0	0	0	0	0	0	219.5	219.5	0	0	0	0	0	220			
342	Ghonshi Ramsaha:	127409			0	0	0	0	0	0	0	0	107.4	107.4	0	0	0	0	0	107			
343	Ghonshi Anurudc	127410	BUDAUN	c	0	0	0	0	0	0	0	0	120.8	120.8	0	0	0	0	0	121			
344	Ganeshpur	127411			0	4.2	0	0	1.3	0.2	0	0.6	53.6	53.6	0	0	0	0	0	53.6			
345	Hulakabad	127412	BUDAUN	c	0	5.9	0	0	0	0.7	0.5	0.6	63.4	63.4	0	0	0	0	0	63.4			
346	Ghonshi Bahan	127413	BUDAUN	c	0	10.8	1	0	0	0.2	0.1	0.8	134.6	134.6	0	0	0	0	0	135			
347	Naglia Devi	127414	BUDAUN		0	4.6	0	0	0	0.1	9.2	0	103.2	89.8	13.4	0	0	0	0	89.8			Mak ka Padd y
348	Khera Fatahpur	127415	BUDAUN	c	0	0	0	0	0	0	0	0	98	98	0	0	0	0	0	98			
349	Allipur	127416			0	0.1	0	3.8	0	0.3	0	0	45	45	0	0	0	0	0	45			

Census of India 2011- Village Directory

Amenities and Land use (As in 2009)

Name of District:-Budaun Location CodeNo:-149

Name of CD Block:-Janawai Location CodeNo:-0172

Sr. No.	Name village	Location code no.	Total area of the village (in hectares rounded up to one decimal place)	Total population (2011 census)	Number of households (2011 census)	Number of educational amenities available. (If not available within the village , the distance range code viz: a for < 5 Kms, b for 5-10 Kms and c for 10+ kms of nearest place where facility is available is given).															
						Pre-Primary school (PP)	Primary school (P)	Middle school (M)	Secondary School (S)	Senior Secondary school (SS)	Degree college of arts, science & commerce (ASC)	Engineering college(EC)	Medical college (MC)	Management institute (MI)	Polytechnic (Pt)	Vocational training school /ITI	Non-formal training centre (NFTC)	Special school for disabled (SSD)	Others (specify)		
1	2	3	4	5	6	7	8	9	10	11	12	13	14	15	16	17	18	19	20		
350	Nagla Madi	127417	104.3	171	25	a	1	a	a	a	c	c	c	c	c	c	c				
351	Kasimpur Lalroi	127418	101.5	484	80	a	1	a	a	a	c	c	c	c	c	c	c				
352	Paratpur	127419	211.2	1037	163		1	a	b	b	c	c	c	c	c	c	c	c	c		
353	Gaguri	127420	203.6	1667	246	1	1	a	b	b	c	c	c	c	c	c	c	c	c		
354	Madkawali	127421	171	3109	667	1	1	1	1	1	1	b	c	c	c	c	c	c	b		
355	Dumayal	127422	333.8	1545	253	a	1	a	a	a	c	c	c	c	c	c	c	c	c		
356	Ramnagar Tappa	127423	125.1	1204	232	a	1	a	a	a	b	c			c	c	c	b			
357	Kharkavari Tapp	127424	428	1107	180	a		1	b	b	c	c	c	c	c	c					
358	Sirsa Bujurg Puk	127425	314.3	0	0																
359	Sirsa Bujurg Khe	127426	336.9	0	0																
360	Singhola Kham	127427	903.4	0	0																
361	Singhola Pukhta	127428	162.6	534	102																
362	Mendawali	127429	180.4	704	139	a	1	a	a	a	c	c	c	c	c	c	c	c	c		
363	Narupura	127430	87.5	106	20	a	1	a	a	a	c	c	c	c	c	c	c	c	c		
364	Nagala Rukhara	127431	137	471	81	a	1														
365	Nagla Rukhara K	127432	70.2	0	0																
366	Chirwara	127433	298.8	704	108	1	1	a	a	a		c			c	c	c	b			
367	Pirbahadur	127434	167.3	659	101	a	1	1	a	b		c		c	c	c	c	b			
368	Chirvira	127435	152	990	187	a	a	a	b	b	c	c	c	c	c	c	c	c	c		
369	Kaletha	127436	198	1041	203		1	1	b	b	c	c	c	c	c	c	c	c	c		
370	Bahmora	127437	97.9	366	55	1	a	a													
371	Jalalpur	127438	167.1	1274	208	a	1	a	b	b	c			c	c	c	c	c	c		
372	Bhavarubar Khet	127439	250.6	785	111	c	1	c	c	c	c	c	c	c	c	c	c				
373	Mengra	127440	120.1	591	160	a	1	a	b	b		c			c	c	c	c			
374	Naharpur	127441	111.2	119	21																
375	Samaspur Danda	127442	860.4	351	85	c	1														
376	Khajuri	127443	164.7	0	0																
377	Raghupur Kham	127444	134	0	0																
378	Raghupur Pukhta	127445	67.7	478	154	c	1														
379	Chauganpur	127446	105.6	0	0																
380	Mithanpur	127447	328.2	2047	388	c	1	1	c	c	c	c	c	c	c	c	c	c	c		
381	Maihusainpur Pu	127448	319.9	1608	339	c	a	c	c	c	c	c	c	c	c	c	c	c	c		
382	Maihusainpur KI	127449	312.6	557	148		1														
Block T O T A L :			34282.3	151628	26576	19	94	36	6	2	1	0	2	0	2	0	0	0	2	0	0

Census of India 2011- Village Directory
Amenities and Land use (As in 2009)
Name of District:-Budaun Location CodeNo:-149
Name of CD Block:-Janawai Location CodeNo:-0172

Sr. No.	Name village	Location code no.	Number of Medical Amenities available. (If not available within the village , the distance range code viz: a for < 5 Kms, b for 5-10 Kms and c for 10+ kms of nearest place where facility is available is given).										Number of Non-Government Medical Amenities available.								
			Community health centre (CHC)	Primary health centre (PHC)	Primary health sub centre (PHS)	Maternity and child welfare centre (MCWC)	T.B. clinic (TBC)	Hospital-allopathic (HA)	Hospital-alternative medicine (HO)	Dispensary (D)	Veterinary hospital (VH)	Mobile health clinic (MHC)	Family welfare centre (FWC)	Charitable non Govt. hospital/Nursing home.	Medical practitioner with MBBS Degree	Medical practitioner with other degree	Medical practitioner with no degree	Traditional practitioner and faith healer .	Medicine Shop	Others	
1	2	3	21	22	23	24	25	26	27	28	29	30	31	32	33	34	35	36	37	38	
350	Nagla Madi	127417	c	c	a	c	c	c	c	c	c	c	c	0	0	0	0	0	0	0	
351	Kasimpur Lalroi	127418	c	c	a	c	c	c	c	c	c	c	c	0	0	0	0	0	0	0	
352	Paratpur	127419	c	c	c	c	c	c	c	c	c	c	c	0	0	0	0	0	0	0	
353	Gaguri	127420	c	c	c	c	c	c	c	c	c	c	c	0	0	0	0	0	0	0	
354	Madkawali	127421	b	b			1 b	b	b	b	b	b	b	0	0	0	0	0	0	0	
355	Dumayal	127422	c	c	a	c	c	c	c	c	c	c	c	0	0	0	0	0	0	0	
356	Ramnagar Tappa	127423	b	b		b	b	b		b	b		b	0	0	0	0	0	0	0	
357	Kharkavari Tapp	127424	b	b		b	b	b	b	b	b	b	b	0	0	0	0	0	0	0	
358	Sirsa Bujurg Puk	127425																			
359	Sirsa Bujurg Khe	127426																			
360	Singhola Kham	127427																			
361	Singhola Pukhta	127428												0	0	0	0	0	0	0	
362	Mendawali	127429	c	c	c	c	c	c	c	c	c	c	c	0	0	0	0	0	0	0	
363	Narupura	127430	c	c	a	c	c	c	c	c	c	c	c	0	0	0	0	0	0	0	
364	Nagala Rukhara	127431	c	c	c	c	c	c	c	c	c	c	c	0	0	0	0	0	0	0	
365	Nagla Rukhara K	127432																			
366	Chirwara	127433	b	b	a	a	b	b	b	b	b	b	b	0	0	0	0	0	0	0	
367	Pirbahadur	127434	b	b	b	b	b	b	b	b	b	b	b	0	0	0	0	0	0	0	
368	Chirvira	127435	c	c	c	c	c	c	c	c	c	c	c	0	0	0	0	0	0	0	
369	Kaletha	127436	c	c	c	c	c	c	c	c	c	c	c	0	0	0	0	0	0	0	
370	Bahmora	127437	c	c	c	c	c	c	c	c	c	c	c	0	0	0	0	0	0	0	
371	Jalalpur	127438	c	c	c	c	c	c	c	c	c	c	c	0	0	0	0	0	0	0	
372	Bhavarubar Kher	127439	c	c	c	c	c	c	c	c	c	c	c	0	0	0	0	0	0	0	
373	Mengra	127440	c	c	a	a	c	c	c	c	c	c	c	0	0	0	0	0	0	0	
374	Naharpur	127441	c	c	c	c	c	c	c	c	c	c	c	0	0	0	0	0	0	0	
375	Samaspur Danda	127442	c	c	c	c	c	c	c	c	c	c	c	0	0	0	0	0	0	0	
376	Khajuri	127443																			
377	Raghupur Kham	127444																			
378	Raghupur Pukht	127445	c	c	c	c	c	c	c	c	c	c	c	0	0	0	0	0	0	0	
379	Chauganpur	127446																			
380	Mithanpur	127447	c	c	c	c	c	c	c	c	c	c	c	0	0	0	0	0	0	0	
381	Maihusainpur Pu	127448	c	c	c	c	c	c	c	c	c	c	c	0	0	0	0	0	0	0	
382	Maihusainpur KI	127449	c	c	c	c	c	c	c	c	c	c	c	0	0	0	0	0	0	0	
Block T O T A L :			0	0	0	2	0	1	0	1	1	0	1	0	0	0	0	0	40	0	0

Census of India 2011- Village Directory

Amenities and Land use (As in 2009)

Name of District:-Budaun Location CodeNo:-149

Name of CD Block:-Janawai Location CodeNo:-0172

Sr. No.	Name village	Location code no.	Availability of drinking water - Yes / No								Availability of toilet & others Yes / No			
			Tap water (Treated/Untreated)	Well water (Covered/ Uncovered well)	Hand Pump	Tube wells/ Bore well	Spring	River / Canal	Tank / Pond / Lake	Others	Community toilet including bath.	Community toilet excluding bath.	Rural sanitary mart or sanitary hardware outlet available near the village.	Community bio- gas or recycle of waste for productive use.
1	2	3	39	40	41	42	43	44	45	46	47	48	49	50
350	Nagla Madi	127417	Yes	No	Yes	Yes	No	Yes	No	No	No	No	No	No
351	Kasimpur Lalroi	127418	Yes	No	Yes	No	No	No	No	No	No	No	No	No
352	Paratpur	127419	Yes	No	Yes	Yes	No	No	No	No	No	No	No	No
353	Gaguri	127420	No	No	Yes	Yes	Yes	Yes	Yes	Yes	No	No	No	No
354	Madkawali	127421	No	No	Yes	Yes	No	No	No	No	No	No	No	No
355	Dumayal	127422	No	No	Yes	No	No	No	Yes	No	No	No	No	No
356	Ramnagar Tappa	127423	No	Yes	Yes	No	No	No	No	No	No	No	No	No
357	Kharkavari Tapp	127424	No	Yes	Yes	Yes	No	No	No	No	No	No	No	No
358	Sirsa Bujurg Puk	127425												
359	Sirsa Bujurg Khe	127426												
360	Singhola Kham	127427												
361	Singhola Pukhta	127428	No	No	Yes	Yes	No	No	No	No	No	No	No	No
362	Mendawali	127429	No	No	Yes	No	No	No	No	No	No	No	No	No
363	Narupura	127430	No	No	Yes	No	No	No	No	No	No	No	No	No
364	Nagala Rukhara	127431	No	No	Yes	No	No	No	No	No	No	No	No	No
365	Nagla Rukhara K	127432												
366	Chirwara	127433	No	Yes	Yes	Yes	No	No	Yes	No	No	No	No	No
367	Pirbahadur	127434	Yes	Yes	Yes	Yes	No	No	Yes	No	No	No	No	No
368	Chirvira	127435	Yes	Yes	Yes	Yes	No	No	Yes	No	No	No	No	No
369	Kaletha	127436	Yes	Yes	Yes	Yes	No	Yes	Yes	No	No	No	No	No
370	Bahmora	127437	No	Yes	Yes	Yes	No	No	No	No	No	No	No	No
371	Jalalpur	127438	No	No	Yes	Yes	No	No	No	No	No	No	No	No
372	Bhavarubar Khei	127439	Yes	Yes	Yes	Yes	No	No	Yes	No	No	No	No	No
373	Mengra	127440	No	No	Yes	Yes	No	Yes	No	No	No	No	No	No
374	Naharpur	127441	Yes	Yes	Yes	Yes	No	No	Yes	No	No	No	No	No
375	Samaspur Danda	127442	Yes	Yes	Yes	Yes	No	Yes	No	No	No	No	No	No
376	Khajuri	127443												
377	Raghupur Kham	127444												
378	Raghupur Pukhti	127445	Yes	Yes	Yes	Yes	No	No	Yes	No	No	No	No	No
379	Chauganpur	127446												
380	Mithanpur	127447	Yes	Yes	Yes	Yes	No	No	Yes	No	No	No	No	No
381	Maihusainpur Pu	127448	No	Yes	Yes	Yes	No	No	Yes	No	No	No	No	No
382	Maihusainpur KI	127449	No	Yes	Yes	Yes	No	No	No	No	No	No	No	No
Block T O T A L :			40	40	113	79	1	20	36	3	1	2	5	2

Census of India 2011- Village Directory

Amenities and Land use (As in 2009)

Name of District:- Budaun Location CodeNo:-149

Name of CD Block:-Janawai Location CodeNo:-0172

Sr .No.	Name village	Location code no.	Communication and transport facilities (If amenities available code -Yes is given except for Village Pin Code ,If not available within the village , the distance range code viz; a for < 5 Kms, b for 5-10 Kms and c for 10+ kms of nearest place where facility is available is given).																	
			Post office(PO)	Sub post office (SFO)	Post & Telegraph office (P&TO)	Village Pin Code	Telephones (Land lines)	Public call office (PCO)	Mobile phone coverage	Internet cafes/ Common service centre (CSC)	Private courier facility	Bus service (Public & Private)	Railway stations	Auto/Modified Autos	Taxis and Vans	Tractors	Cycle-pulled rickshaws(Mannual & Machine driven)	Carts driven by animals	Sea /River ferry service	
1	2	3	51	52	53	54	55	56	57	58	59	60	61	62	63	64	65	66	67	
350	Nagla Madi	127417	c	c	a		a	a	a	a	a	c	c	c	c	c	c	c	Yes	
351	Kasimpur Lalroi	127418	c	c	a		a	a	a	a	a	a	c	c	c	c	c	Yes	Yes	
352	Paratpur	127419	b	b	c		c	c	Yes	c	c	c	c	c	c	Yes	Yes	Yes	Yes	
353	Gaguri	127420	b	b	b		b	b	Yes	c	c	c	c	c	c	Yes	Yes	Yes	Yes	
354	Madkawali	127421	c	c	Yes		Yes	Yes	Yes	Yes	Yes	Yes	c	b	b	b	b	Yes	Yes	
355	Dumayal	127422	c	c	a		a	a	a	a	a	c	c	c	c	c	c	Yes	Yes	
356	Ramnagar Tappa	127423	c	b	Yes	202522	a	a	Yes	c	c	b	c	c	c	Yes	b	Yes	Yes	
357	Kharkavari Tapp	127424	a	c	c	202522	c	b	Yes	c	c	b	c	b	Yes	Yes	b	Yes	Yes	
358	Sirsa Bujung Puk	127425																		
359	Sirsa Bujung Kh	127426																		
360	Singhola Kham	127427																		
361	Singhola Pukhta	127428	Yes		Yes		Yes	Yes	Yes	Yes	Yes	Yes	Yes	Yes	Yes	Yes	Yes	Yes	Yes	
362	Mendawali	127429	c	c	a	202522	a	a	Yes	c	c	c	c	c	c	Yes	c	Yes	Yes	
363	Narupura	127430	c	c	a	202522	a	a	Yes	c	c	c	c	c	c	Yes	c	Yes	Yes	
364	Nagala Rukhara	127431	c	c	a		Yes	Yes	Yes	c	c	Yes	Yes	Yes	Yes	Yes	Yes	Yes	Yes	
365	Nagla Rukhara K	127432																		
366	Chirwara	127433	c	a	c		b	b	Yes	c	c	b	c	b	b	Yes	b	Yes	Yes	
367	Pirbahadur	127434	c	a	c		b	a	Yes	c	c	b	c	a	a	Yes	Yes	Yes	Yes	
368	Chirvira	127435	c	c	c		c	c	Yes	c	c	c	c	c	c	Yes	Yes	Yes	Yes	
369	Kaletha	127436	b	b	b		b	b	Yes	c	c	c	c	c	c	Yes	Yes	Yes	Yes	
370	Bahmora	127437	b	a	b		b	b	Yes	c	c	c	c	c	c	Yes	Yes	Yes	Yes	
371	Jalalpur	127438	c	b	c		c	b	Yes	c	a	c	c	b	b	Yes	Yes	Yes	Yes	
372	Bhavarubar Kher	127439	c	a	a		c	c	c	c	c	c	c	c	c	Yes	Yes	Yes	Yes	
373	Mengra	127440	c	b	c		c	b	Yes	c	c	b	c	b	b	Yes	Yes	Yes	Yes	
374	Naharpur	127441	a				Yes	Yes	Yes	c		Yes	c	Yes	Yes	Yes	Yes	Yes	Yes	
375	Samaspur Danda	127442	c	c	c		Yes	Yes	Yes			Yes	c	Yes	Yes	Yes	Yes	Yes	Yes	
376	Khajuri	127443																		
377	Raghupur Kham	127444																		
378	Raghupur Pukhti	127445	c	c	c		Yes	Yes	Yes			Yes	Yes	Yes	Yes	Yes	Yes	Yes	Yes	
379	Chauganpur	127446																		
380	Mithanpur	127447	c	Yes	Yes		b	b	b	c	c	b	c	b	b	Yes	Yes	Yes	Yes	
381	Maihusainpur Pu	127448	c	a	a		c	c	Yes	c	c	c	c	c	c	Yes	Yes	Yes	Yes	
382	Maihusainpur Kl	127449	c	c	c		Yes	c	Yes	Yes	Yes	Yes	c	c	c	c	c	c	c	
Block T O T A L :			3	9	17		11	42	28	94	16	21	32	6	24	36	87	58	106	111

Census of India 2011- Village Directory

Amenities and Land use (As in 2009)

Name of District:-Budaun Location CodeNo:-149

Name of CD Block:-Janawai Location CodeNo:-0172

Sr .No.	Name village	Location code no.	Village connected to highways,village roads, banks & credit societies (If amenities available code -Yes is given, If not available within the village , the distance range code viz: a for < 5 Kms, b for 5-10 Kms and c for 10+ kms of nearest place where facility is available is given).											
			Connected to national highway(NH)	Connected to state highway(SH)	Connected to major district road (MDR)	Connected to others district road	Pucca roads	Kutchcha roads	Water bounded macadam(WBM) roads	Navigable waterway (river/canal)(NW)	Footpaths (FP)	Commercial & Co-operative Banks	ATM	Agricultural Credit Societies
1	2	3	68	69	70	71	72	73	74	75	76	77	78	79
350	Nagla Madi	127417	c	b	Yes	Yes	Yes	Yes	Yes	Yes	Yes		c	
351	Kasimpur Lalroi	127418	c	b	Yes	Yes	Yes	Yes	Yes	Yes	Yes		c	
352	Paratpur	127419	c	c	c	Yes	Yes	Yes	Yes	Yes	Yes	c	c	c
353	Gaguri	127420	c	c	c	Yes	Yes	Yes	Yes	Yes	Yes	b	c	b
354	Madkawali	127421	c	b	Yes	Yes	Yes	Yes	Yes	Yes	Yes	Yes	c	Yes
355	Dumayal	127422	c	a	Yes	Yes	Yes	Yes	Yes	Yes	Yes	Yes	c	Yes
356	Ramnagar Tappa	127423	c	b	a	Yes	a	Yes	Yes	a	Yes	a	c	a
357	Kharkavari Tapp	127424	c	b	b	Yes	a	Yes	a	a	Yes	a	c	b
358	Sirsa Bujurg Puk	127425												
359	Sirsa Bujurg Khe	127426												
360	Singhola Kham	127427												
361	Singhola Pukhta	127428	Yes	Yes	Yes	Yes	Yes	Yes	Yes	Yes	Yes		Yes	
362	Mendawali	127429	c	c	c	Yes	Yes	Yes	Yes	Yes	Yes	a	c	a
363	Narapura	127430	c	c	c	Yes	Yes	Yes	Yes	Yes	Yes	a	c	a
364	Nagala Rukhara	127431	c	b	b	b	Yes	Yes	Yes	Yes	Yes	a	c	a
365	Nagla Rukhara K	127432												
366	Chirwara	127433	c	b	Yes	Yes	Yes	Yes	Yes	Yes	Yes		c	
367	Pirbahadur	127434	c	b	b	Yes	Yes	Yes	Yes	Yes	Yes		c	
368	Chirvira	127435	c	c	c	c	Yes	Yes	Yes	Yes	Yes	c	c	c
369	Kaletha	127436	c	c	c	Yes	Yes	Yes	Yes	Yes	Yes	b	c	b
370	Bahmora	127437	c	c	c	b	Yes	Yes	Yes	Yes	Yes	b	c	b
371	Jalalpur	127438	c	c	c	Yes	Yes	Yes	Yes	Yes	Yes	Yes	c	Yes
372	Bhavarubar Khet	127439	c	c	c	c	Yes	Yes	Yes	Yes	Yes	c	c	c
373	Mengra	127440	c	b	b	Yes	Yes	Yes	Yes	Yes	Yes	b	b	b
374	Naharpur	127441	c	b	c	c	Yes	Yes	Yes	Yes	Yes		c	
375	Samaspur Danda	127442	c	b	c	c	Yes	Yes	Yes	Yes	Yes	a	c	
376	Khajuri	127443												
377	Raghupur Kham	127444												
378	Raghupur Pukhti	127445	c	b	b	c	Yes	Yes	Yes	Yes	Yes	a	c	
379	Chauganpur	127446												
380	Mithanpur	127447	c	b	b	Yes	Yes	Yes	Yes	Yes	Yes	c	c	c
381	Maihusainpur Pu	127448	c	c	Yes	Yes	Yes	Yes	Yes	Yes	Yes	Yes	c	c
382	Maihusainpur Kl	127449	c	b	c	c	Yes	Yes	Yes	Yes	Yes		c	
Block T O T A L :			9	23	37	91	105	113	105	107	113	22	2	12

Census of India 2011- Village Directory

Amenities and Land use (As in 2009)

Name of District:-Budaun Location CodeNo:-149

Name of CD Block:-Janawai Location CodeNo:-0172

Sr.No.	Name village	Location code no.	Availability of miscellaneous facilities (If amenities available code -Yes is given, If not available within the village , the distance range code viz: a for <5 Kms, b for 5-10 Kms and c for 10+ kms of nearest place where facility is available is given).																	Availability of electricity (Yes/No)				
			Self-Help Group (SHG)	Public distribution system (PDS) shop	Mandis / Regular market	Weekly Haat	Agricultural marketing society	Integrated Child Development Scheme (Nutritional Centres)	Anganwadi Centre (Nutritional Centres)	Others (Nutritional Centres)	ASHA (Accredited Social Health Activist)	Community centre with/without TV	Sports Field,	Sports Club / Recreation Centre	Cinema / Video Hall	Public Library	Public Reading Room	Newspaper Supply	Assembly Polling station	Birth & Death Registration Office	Power Supply for Domestic Use (ED)	Power Supply for Agricultural Use (EAG)	Power Supply for Commercial Use (EC)	Power Supply for All Uses (EA)
1	2	3	80	81	82	83	84	85	86	87	88	89	90	91	92	93	94	95	96	97	98	99	100	101
350	Nagla Madi	127417	Yes	Yes	Yes	Yes	Yes	Yes	Yes	Yes	Yes	Yes	Yes	Yes	c	c	c	Yes	Yes	Yes	Yes	Yes	Yes	Yes
351	Kasimpur Lalroi	127418	Yes	Yes	Yes	Yes	Yes	Yes	Yes	Yes	Yes	Yes	Yes	Yes	c	c	c	Yes	Yes	Yes	Yes	Yes	Yes	Yes
352	Paratpur	127419	c	Yes	c	b	b	b	b	Yes	Yes	c	c	c	c	c	c	b	b	Yes	Yes	Yes	Yes	
353	Gaguri	127420	b	Yes	c	b	a	a	a	Yes	Yes	c	c	c	c	c	a	Yes	Yes	Yes	Yes	Yes	Yes	
354	Madkawali	127421	Yes	Yes	c	Yes	b	b	Yes	Yes	Yes	b	Yes	c	c	c	Yes	Yes	Yes	Yes	Yes	Yes	Yes	
355	Dumayal	127422	Yes	Yes	Yes	Yes	Yes	Yes	Yes	Yes	Yes	Yes	Yes	Yes	Yes	Yes	Yes	Yes	Yes	Yes	Yes	Yes	Yes	
356	Ramnagar Tappa	127423	Yes	Yes	a	a	a	b	Yes	Yes	Yes	b	Yes	Yes	c	Yes	Yes	b	c	b	Yes	Yes	Yes	
357	Kharkavari Tapp	127424	Yes	Yes	b	a	Yes	b	Yes	Yes	Yes	b	c	c	c	c	b	Yes	b	Yes	Yes	Yes	Yes	
358	Sirsa Bujurg Puk	127425																						
359	Sirsa Bujurg Khe	127426																						
360	Singhola Kham	127427																						
361	Singhola Pukhta	127428	Yes	Yes	Yes	Yes	Yes	Yes	Yes	Yes	Yes	Yes	Yes	Yes	c	c	c	Yes	Yes	Yes	Yes	Yes	Yes	
362	Mendawali	127429	Yes	Yes	a	a	a	Yes	Yes	Yes	Yes	Yes	Yes	Yes	Yes	Yes	Yes	Yes	c	Yes	Yes	Yes	Yes	
363	Narupura	127430	Yes	Yes	a	a	a	Yes	Yes	Yes	Yes	Yes	Yes	Yes	c	c	c	Yes	Yes	c	Yes	Yes	Yes	
364	Nagala Rukhara	127431	Yes	Yes	Yes	a	c	c	Yes	Yes	Yes	Yes	Yes	Yes	c	c	c	Yes	Yes	c	Yes	Yes	Yes	
365	Nagla Rukhara K	127432																						
366	Chirwara	127433	Yes	Yes	b	b	b	b	b	Yes	Yes	b	Yes	Yes	Yes	Yes	Yes	Yes	Yes	Yes	Yes	Yes	Yes	
367	Pirbahadur	127434	Yes	Yes	c	b	c	c	c	Yes	Yes	c	Yes	Yes	c	c	c	Yes	c	Yes	Yes	Yes	Yes	
368	Chirvira	127435	c	Yes	c	b	b	b	b	Yes	Yes	c	c	c	c	c	c	a	b	Yes	Yes	Yes	Yes	
369	Kaletha	127436	b	Yes	c	b	a	a	a	Yes	Yes	c	c	c	c	c	c	a	a	Yes	Yes	Yes	Yes	
370	Bahmora	127437	b	b	c	b	a	a	a	Yes	a	c	c	c	c	c	c	a	a	Yes	Yes	Yes	Yes	
371	Jalalpur	127438	Yes	Yes	c	b	c	c	c	Yes	Yes	c	Yes	Yes	Yes	Yes	Yes	c	Yes	c	Yes	Yes	Yes	
372	Bhavarubar Kher	127439	Yes	c	b	b	c	c	c	Yes	Yes	c	Yes	Yes	c	Yes	Yes	b	a	Yes	Yes	Yes	Yes	
373	Mengra	127440	Yes	a	c	b	c	c	c	Yes	c	Yes	Yes	c	c	Yes	c	Yes	Yes	Yes	Yes	Yes	Yes	
374	Naharpur	127441	Yes	Yes	a	b	Yes	Yes	Yes	Yes	Yes	Yes	Yes	Yes	c	c	c	Yes	a	c	Yes	Yes	Yes	
375	Samaspur Danda	127442	Yes	a	a	a	c	Yes	Yes	Yes	Yes	Yes	Yes	Yes	c	c	c	Yes	Yes	Yes	Yes	Yes	Yes	
376	Khajuri	127443																						
377	Raghupur Kham	127444																						
378	Raghupur Pukhta	127445	Yes	Yes	Yes	a	c	c	Yes	Yes	Yes	Yes	Yes	Yes	c	c	c	Yes	Yes	c	Yes	Yes	Yes	
379	Chauganpur	127446																						
380	Mithanpur	127447	Yes	b	b	b	c	c	c	Yes	Yes	c	Yes	Yes	c	Yes	Yes	c	c	Yes	Yes	Yes	Yes	
381	Maihusainpur Pu	127448	Yes	c	b	b	c	c	c	Yes	Yes	c	Yes	Yes	c	Yes	Yes	b	c	Yes	Yes	Yes	Yes	
382	Maihusainpur Ki	127449	Yes	Yes	a	b	c	c	Yes	Yes	Yes	Yes	Yes	Yes	c	c	c	Yes	Yes	c	Yes	Yes	Yes	
Block T O T A L :			87	91	21	23	44	59	63	104	103	42	72	79	23	53	58	64	83	57	113	113	111	113

Census of India 2011- Village Directory

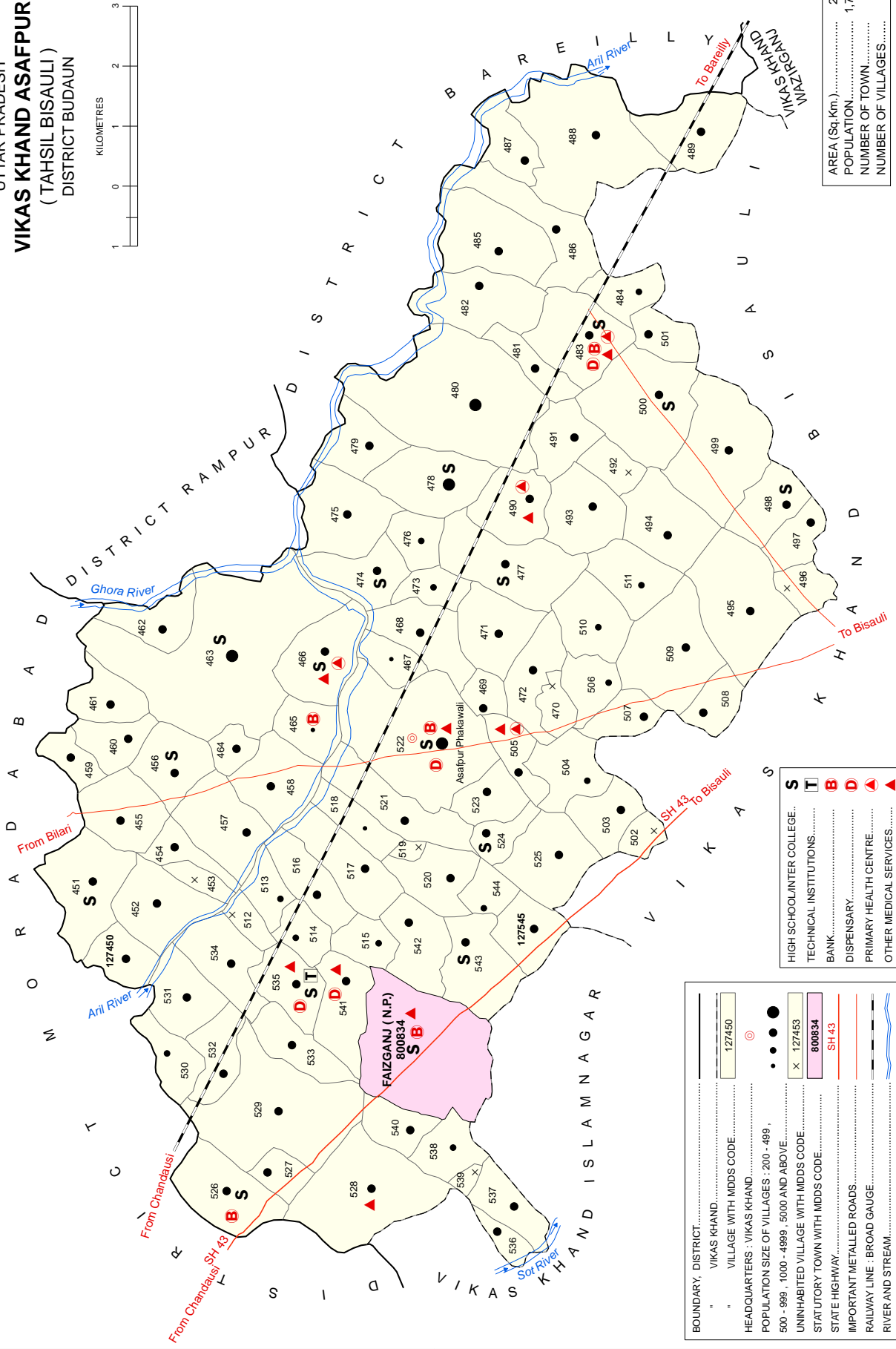
Amenities and Land use (As in 2009)

Name of District:-Budaun Location CodeNo:-149

Name of CD Block:-Janawai Location CodeNo:-0172

Sr.No.	Name village	Location code no.	Land Use												Land Use					Name of three most important commodities manufactured				
			Nearest Town	Area under different types of land use (in hectares rounded up to one decimal place)										Area irrigated by source (in hectare).										
			Name	Distance range code i.e. a for <5 Kms, b for 5-10 Kms and c for 10+ kms .	Forests	Area under Non-agricultural Uses	Barren and Un-cultivable land	Permanent Pastures and Other Grazing Lands	Land Under Miscellaneous Tree Crops etc.	Culturable Waste Land	Fallow lands other than current fallows	Current Fallows	Net Area Sown	Total Irrigated Land Area	Total Un-irrigated Land Area	Canals (C)	Wells/Tube-wells(W/TW)	Tanks/Lakes(T/L)	Water Falls(WF)	Others(O)	First	Second	Third	
102	103	104	105	106	107	108	109	110	111	112	113	114	115	116	117	118	119	120	121	122				
350	Nagla Madi	127417	BUDAUN	c	0	1	0	0	0	0	19.1	0	84.2	71.9	12.3	0	0	0	0	71.9	Wheat			
351	Kasimpur Lalroi	127418			0	3.7	0	0	0	0.4	11.3	0	86.1	76.7	9.4	0	0	0	0	76.7				
352	Paratpur	127419	BUDAUN	c	0	11.6	0	0	0	4.1	0.1	7.2	188.2	188.2	0	0	0	0	0	188				
353	Gaguri	127420			0	11.6	0.2	0	0.7	0.4	2	2.6	186.1	186.1	0	0	0	0	0	186				
354	Madkawali	127421	BUDAUN	c	0	17.5	0	0	0	0	1	0	0.1	152.4	122.1	30.2	0	0	0	0	122	Wheat		
355	Dumayal	127422			0	18.3	0	0	0	0.2	10.2	0	305.1	197.2	107.9	0	0	0	0	197	Wheat			
356	Ramnagar Tappa	127423	BUDAUN	c	0	13.8	0.2	0	0	0	2.3	0.6	108.1	108.1	0	0	0	0	0	108	Cane W			
357	Kharkavari Tapp	127424			0	28.3	1.7	0	0.2	13.8	7.4	16.9	359.7	359.7	0	0	0	0	0	360	Cane B			
358	Sirsa Bujurg Puk	127425	BUDAUN	c	0	0	0	0	0	0	1.3	0	0	313	313	0	0	0	0	313				
359	Sirsa Bujurg Kha	127426	BUDAUN	c	0	0	0	0	0	0	0	0	0	336.9	336.9	0	0	0	0	337				
360	Singhola Kham	127427	BUDAUN	c	0	0	0	0	0	0	0	0	0	903.4	903.4	0	0	0	0	903				
361	Singhola Pukhta	127428	BUDAUN	c	0	4.5	0	0	0	0.9	0	0	0	157.2	157.2	0	0	0	0	157				
362	Mendawali	127429			0	10.9	0.3	0	0.6	20.4	5.8	0	142.5	142.5	0	0	0	0	0	143	Paddy			
363	Narupura	127430	BUDAUN	c	0	4.4	0.7	0	0	0.5	0	1.2	80.8	80.8	0	0	0	0	0	80.8	Paddy			
364	Nagala Rukhara	127431			0	10.5	0	0	0	0	17.6	0	108.9	108.9	0	0	0	0	0	109	Cane B			
365	Nagla Rukhara K	127432	BUDAUN		0	70.2	0	0	0	0	0	0	0	0	0	0	0	0	0	0				
366	Chirwara	127433			0	17	0	0	0	0	1.1	1	12.8	266.8	256.8	10	0	0	0	257				
367	Pirbahadur	127434	BUDAUN	c	0	14	0	0	0	0	1.3	0.7	151.4	148	3.4	0	0	0	0	148				
368	Chirvira	127435			0	6.2	0	0	0	0.2	0	8.6	137	137	0	0	0	0	0	137				
369	Kaletha	127436	BUDAUN	c	0	9.6	0	0	0	0	1.1	0.6	186.6	186.6	0	0	0	0	0	187				
370	Bahmora	127437	BUDAUN	c	0	6	0	0	0.1	0.3	0	1.2	90.3	90.3	0	0	0	0	0	90.3				
371	Jalalpur	127438	BUDAUN	c	0	9.5	0	0	1.4	1.4	2.5	4.9	147.4	145.7	1.6	0	0	0	0	146				
372	Bhavarubar Khet	127439			0	0	16.7	0	0	3.9	0.4	3.6	225.8	225.8	0	0	0	0	0	226				
373	Mengra	127440	BUDAUN	c	0	6.4	0.4	0	4.3	0.6	0	3.4	105.1	105.1	0	0	0	0	0	105				
374	Naharpur	127441	BUDAUN	c	0	3.4	0	0	0	0	30.2	0	77.6	55.5	22.2	0	0	0	0	55.5	Cane B			
375	Samaspur Danda	127442	BUDAUN	c	0	343.6	0	0	0	0	414.4	0	102.4	97.7	4.7	0	0	0	0	97.7	Cane B			
376	Khajuri	127443	BUDAUN		0	0	0	0	0	0	0	0	164.7	164.7	0	0	0	0	0	165				
377	Raghupur Kham	127444			0	51.7	0	0	0	0	23.6	0	58.7	58.7	0	0	0	0	0	58.7				
378	Raghupur Pukhti	127445	BUDAUN	c	0	3.9	0	0	0	0	4	0	59.9	59.9	0	0	0	0	0	59.9	Cane B			
379	Chauganpur	127446			0	0	3	0	0	2.1	0.5	0.2	99.8	99.8	0	0	0	0	0	99.8				
380	Mithanpur	127447	BUDAUN	c	0	20.4	0	0	1	1	1.6	5.6	298.7	298.7	0	0	0	0	0	299				
381	Maihusainpur Pu	127448			0	0	12.7	0	0	4	4.2	8	291	291	0	0	0	0	0	291				
382	Maihusainpur Kl	127449	BUDAUN	c	0	97	0	0	0	26.7	58.2	0	130.7	130.7	0	0	0	0	0	131	Paddy			
Block T O T A L :					0	0	0	3271	252	57.6	4116	176.5	979.6	265.6	25164.5	24297.1	863.5	704.9	0	0.2	791.7			

INDIA
UTTAR PRADESH
VIKAS KHAND ASAFPUR
(TAHSIL BISAULI)
DISTRICT BUDAUN



AREA (Sq. Km.)	232.08
POPULATION	1,73,601
NUMBER OF TOWN	01
NUMBER OF VILLAGES	96

High School/Inter College	S
Technical Institutions	T
Bank	B
Dispensary	D
Primary Health Centre	▲
Other Medical Services	▲

Boundary, District	—
Vikas Khand	127450
Village with MDDS Code	●
Population Size of Villages	●
500 - 999, 1000 - 4999, 5000 and above	●
Uninhabited Village with MDDS Code	X
Statutory Town with MDDS Code	127453
Important Metalled Roads	800834
Railway Line: Broad Gauge	SH 43
River and Stream	—

Alphabetical list of Villages (CD Block Wise)			
Name of District: Budaun			
Name of CD BLOCK: Asafpur (0173)			
Sr. No.	Name of village	2011 Census location code	2001 Census location code
1	Ahrauli	127501	02027900
2	Ajitpur	127531	02030900
3	Allahpur Khurd	127454	02023200
4	Ambiapur	127511	02028900
5	Asafpur Phakawali	127522	02030000
6	Ashokpur	127544	02032200
7	Banjaria Khanpur	127497	02027500
8	Bargavan	127467	02024500
9	Basaumi	127461	02023900
10	Bavepur	127490	02026800
11	Begamnagar Urf Danpur	127460	02023800
12	Bhamauri	127510	02028800
13	Bharatpur	127488	02026600
14	Bhavanipur Sisaraka	127533	02031100
15	Bhojpur	127462	02024000
16	Bhur Bisauli	127451	02022900
17	Bidha Nagala	127485	02026300
18	Bijauri	127479	02025700
19	Dabthara	127469	02024700
20	Dabtora	127481	02025900
21	Dabtori	127483	02026100
22	Dagari	127518	02029600
23	Danvari	127543	02032100
24	Daraila	127517	02029500
25	Daspur	127538	02031600
26	Daulatpur	127487	02026500
27	Dhanupura	127476	02025400
28	Dhanyavali	127537	02031500
29	Dhiriya	127504	02028200
30	Dhoondpur	127521	02029900
31	Dhoranpur	127516	02029400
32	Gahora	127507	02028500
33	Gangoli	127540	02031800
34	Gulariya	127509	02028700
35	Guriyari	127491	02026900
36	Habibpur Dajram	127535	02031300
37	Hardaspur	127468	02024600
38	Hathaura	127496	02027400
39	Jaitpur	127542	02032000
40	Jalalpur	127493	02027100
41	Jogpur	127519	02029700
42	Kalrawala	127474	02025200
43	Kanua Khera	127530	02030800

Sr. No.	Name of village	2011 Census location code	2001 Census location code
44	Karengi	127489	02026700
45	Kheradas	127528	02030600
46	Kishanpur	127450	02022800
47	Kuarera	127455	02023300
48	Kuvari	127470	02024800
49	Kuwwan Danda	127508	02028600
50	Ladhupura	127502	02028000
51	Lalua Nagala	127482	02026000
52	Laxmipur	127480	02025800
53	Mahori	127545	02032300
54	Malkhanpur	127471	02024900
55	Mannu Nagar	127466	02024400
56	Manpur	127524	02030200
57	Mohkampur	127505	02028300
58	Mugrra	127534	02031200
59	Musia Nagala	127486	02026400
60	Nagala Majra Jait	127515	02029300
61	Narauri Naraura	127523	02030100
62	Naseerpur	127492	02027000
63	Navabpura	127513	02029100
64	Nehdoli	127456	02023400
65	Nempur	127539	02031700
66	Nizamuddinpur Shah	127477	02025500
67	Noornagar Kauria	127520	02029800
68	Orchhi	127526	02030400
69	Paharpur	127458	02023600
70	Parmanandpur	127527	02030500
71	Parsia	127500	02027800
72	Parvejnagar	127499	02027700
73	Pathakpur	127536	02031400
74	Pindara	127495	02027300
75	Pipariya	127532	02031000
76	Pisanhari	127525	02030300
77	Prithipur	127494	02027200
78	Puruwa Khera	127473	02025100
79	Rajtikoli	127457	02023500
80	Ratanpur	127506	02028400
81	Sadullanagar	127465	02024300
82	Sahawar Shah	127472	02025000
83	Saindola	127503	02028100
84	Salempur	127498	02027600
85	Sangrapur	127478	02025600
86	Shyampur	127464	02024200
87	Sikari	127463	02024100
88	Sirsawan	127475	02025300
89	Sisaraka	127529	02030700
90	Sureni Papri	127541	02031900

Sr. No.	Name of village	2011 Census location code number	2001 Census location code number
91	Takhaura	127452	02023000
92	Takhauri	127453	02023100
93	Tatarpur	127484	02026200
94	Thanpur	127514	02029200
95	Todarpur	127459	02023700
96	Urari	127512	02029000

Census of India 2011- Village Directory

Amenities and Land use (As in 2009)

Name of District:-Budaun Location CodeNo:-149

Name of CD Block:-Asafpur Location CodeNo:-0173

Sr. No.	Name village	Location code no.	Total area of the village (in hectares rounded up to one decimal place)	Total population (2011 census)	Number of households (2011 census)	Number of educational amenities available. (If not available within the village , the distance range code viz: a for < 5 Kms, b for 5-10 Kms and c for 10+ kms of nearest place where facility is available is given).													
						Pre-Primary school (PP)	Primary school (P)	Middle school (M)	Secondary School (S)	Senior Secondary school (SS)	Degree college of arts, science & commerce (ASC)	Engineering colleges(EC)	Medical college (MC)	Management institute (MI)	Polytechnic (Pt)	Vocational training school /ITI	Non-formal training centre (NFTC)	Special school for disabled (SSD)	Others (specify)
1	2	3	4	5	6	7	8	9	10	11	12	13	14	15	16	17	18	19	20
383	Kishanpur	127450	110.8	1074	164		1 a	a	b							c	b		
384	Bhur Bisauli	127451	343.7	3665	583		1	2	2										
385	Takhaura	127452	304	1683	263		1	1 a	b							c	b		
386	Takhauri	127453	52.7	0	0														
387	Allahpur Khurd	127454	129.6	1499	255		1 a	a	b							c	b		
388	Kuarera	127455	211.6	1920	311	1	1	1 a	b	c	c	b			c				
389	Nehdoli	127456	160.9	1465	251	a	1	2	2	2 c	c	b	c	c	c	c	c	c	c
390	Rajtikoli	127457	298	1247	195		1	1 b	b	c	c	b			c	c	c	c	
391	Paharpur	127458	242.8	1153	184		1 a	a	a	c	c	b	c	c	c	c	c	c	c
392	Todarpur	127459	108.7	1417	223		1 a			c	c	c	c	c	c	c			
393	Begamnagar Urf	127460	121.5	1065	176		2 a	a	a	c	c	b	c	c	c	c	c	c	c
394	Basaumi	127461	164.7	1683	299	2	2	2 a	a	c	c	c	c	c	c	c	c	c	c
395	Bhojpur	127462	174.8	1133	188	1	1 a	a	a	c	c	b	c	c	c	c	c	c	c
396	Sikari	127463	1225	6826	1066	2	2	3	2 c	c	c	c	c	c	c	c			
397	Shyampur	127464	112.3	1014	167		1 a	a	a	c	c	b			c	c	c	c	c
398	Sadullanagar	127465	160.1	342	58	a a	a	b	b	c	c	b	c	c	c	c	b	c	c
399	Mannu Nagar	127466	276	1874	343	1	1	1	1 b	c	c	b	c	c	c	c	b	c	c
400	Bargavan	127467	116.5	335	65	a	1	1 a	a	b	b	b	b	b	b	b	b	b	b
401	Hardaspur	127468	223	1755	252		1	a	a	c	c	c	c	c	c				
402	Dabthara	127469	96.9	1872	301	b	1 b	b		c	c	c	c	c	c				
403	Kuvari	127470	65.3	0	0														
404	Malkhanpur	127471	136.1	1983	405	a	1 a	a	b	b	c	c	c	c	c	c	c	c	c
405	Sahawar Shah	127472	327.6	2438	422	a	1	1 a	b	b	c	c	c	c	c	c	c	c	c
406	Puruwa Khera	127473	117.2	730	105	b	1	1	a	c	c	c	c	c	c	c			
407	Kalrawala	127474	233.5	1705	282	b	2	2	1	1 c	c	c	c	c	c	c			1
408	Sirsawan	127475	402.2	1440	247	a	1	1 a	b	c	c	c	c	c	c	c	b		
409	Dhanupura	127476	137.9	588	72	b	1	1 b	b	b	c	b	c	c	c	c	b		
410	Nizamuddinpur	127477	487.6	4796	781		1	1	1	1 b	b	c	b	b	c	c	c	c	c
411	Sangrampur	127478	254.1	5504	859		1	1	1	1 b	c	c	b	c	c	c	c		
412	Bijauri	127479	201.7	1222	217	a	1 a	a	b	c	c	c	b	c	c	c	b		
413	Laxmipur	127480	849	11366	1639	3	2	2 a	a	c	c	c	c	c	c	c	b		
414	Dabtora	127481	134.7	2415	392	a	1	a	a	b	c	c	b	c	c				
415	Lalua Nagala	127482	359.3	1333	213	a	1	1 a	a	b	c	c	b	c	c				
416	Dabtori	127483	359.4	3194	496	1	1	1	1	1 b	c	c	b	c	c			1	
417	Tatarpur	127484	135.1	841	157	a	1 a	a	a	c	c	c	c	c	c	c	c	c	c
418	Bidha Nagala	127485	406.1	2366	362		1 a	a	a	c	c	c	c	c	c	c			1 c
419	Musia Nagala	127486	280.1	1502	268	a	1	1 a	a	c	c	c	c	c	c	c			1
420	Daulatpur	127487	222.8	1078	186		1	1	c	c	c	c	c	c	c	c	c	c	c
421	Bharatpur	127488	657.3	3259	525	2	1	1 c	c	c	c	c	c	c	c	c	c	c	c
422	Karengi	127489	243.6	1219	221		1	a	a	c	c	c	c	c	c	c			
423	Bavepur	127490	241.2	1019	174	a	1 a	a	a	b	c	c	b	c	c	c			
424	Guriyari	127491	199.2	1248	199		1 a		a	b	c	c	c	c	c				
425	Naseerpur	127492	98.1	0	0														
426	Jalalpur	127493	281.8	2259	403		2	1 a	a	b	c	c	c	c	c				
427	Prithipur	127494	299.6	2386	363	a	1 a	a	a	c	c	b	c		c	c			
428	Pindara	127495	571	3497	580	a	1	1 a	a	a	c	c	c	c	c	c	c	c	c
429	Hathaura	127496	109	0	0														
430	Banjaria Khanpu	127497	149.9	1449	252	a	1	1 a	a	a	c	c	c	c	c	c	c	c	c
431	Salempur	127498	161.6	1296	205	a	1	1	1 a	a	c	c	c	c	c	c	a	c	c
432	Parvejnagar	127499	535	4138	695		1	2 a	b	c	c	b	c		c	c			

Census of India 2011- Village Directory
Amenities and Land use (As in 2009)
Name of District:-Budaun Location CodeNo:-149
Name of CD Block:-Asafpur Location CodeNo:-0173

Sr. No.	Name village	Location code no.	Number of Medical Amenities available. (If not available within the village , the distance range code viz: a for < 5 Kms, b for 5-10 Kms and c for 10+ kms of nearest place where facility is available is given).									Number of Non-Government Medical Amenities available.								
			Community health centre (CHC)	Primary health centre (PHC)	Primary health sub centre (PHS)	Maternity and child welfare centre (MCWC)	T.B. clinic (TBC)	Hospital-allopathic (HA)	Hospital-alternative medicine (HO)	Dispensary (D)	Veterinary hospital (VH)	Mobile health clinic (MHC)	Family welfare centre (FWC)	Charitable non Govt. hospital/Nursing home.	Medical practitioner with MBBS Degree	Medical practitioner with other degree	Medical practitioner with no degree	Traditional practitioner and faith healer .	Medicine Shop	Others
1	2	3	21	22	23	24	25	26	27	28	29	30	31	32	33	34	35	36	37	38
383	Kishanpur	127450	c	b	a	c	c	c	b	c	b		b	0	0	0	0	0	0	0
384	Bhur Bisauli	127451				c	c	c			b			0	0	0	0	0	0	0
385	Takhaura	127452	c	b	a	a	a	a	b	c	b		b	0	0	0	0	0	0	0
386	Takhauri	127453																		
387	Allahpur Khurd	127454	c	b	a	c	c	c	b	c	b		b	0	0	0	0	0	0	0
388	Kuarera	127455	b			c	c	c		c	b		b	0	0	0	0	0	0	0
389	Nehdoli	127456	b	b	b	b	b	b	b	b	b	b	b	0	0	0	0	0	0	0
390	Rajtikoli	127457	b			b	c	c		b	b		b	0	0	0	0	0	0	0
391	Paharpur	127458	b	b	b	b	c	c	c	c	b	b	b	0	0	0	0	0	0	0
392	Todarpur	127459	b	b	b	b	b		b	b	b	b	b	0	0	0	0	0	0	0
393	Begamnagar Urf	127460	b	b	b	b	b	b	b	b	b	b	b	0	0	0	0	0	0	0
394	Basaumi	127461	a	a	a	a	a	a	a	a	a	a	a	0	0	0	0	0	0	0
395	Bhojpur	127462	b	b	b	b	b	b	b	b	b	b	b	0	0	0	0	0	0	0
396	Sikari	127463	b	b	b	b	c	c	c	c	c	c	c	0	0	0	0	0	0	1
397	Shyampur	127464	c	b	b	b	c	c	c	c	b	b	b	0	0	0	0	0	0	0
398	Sadullanagar	127465	b	b	b	b	b	b	b	b	b	b	b	0	0	0	0	0	0	0
399	Mannu Nagar	127466			1		1							1	0	0	0	0	0	0
400	Bargavan	127467	c	b	b	b	b	b	b	b	b	b	b	0	0	0	0	0	0	0
401	Hardaspur	127468	b	b	b	b	b	b	b	b	b	b	b	0	0	0	0	0	0	0
402	Dabthara	127469	b	b	b	b	c	b			b		b	0	0	0	0	0	0	0
403	Kuvari	127470																		
404	Malkhanpur	127471	b	a	a	b	b	b	b	b	a	c	a	0	0	0	0	0	0	0
405	Sahawar Shah	127472	b	a	a	b	b	b	b	b	a	c	a	0	0	0	0	0	0	0
406	Puruwa Khera	127473	b	b	b	b	b	b	b	b	b	b	b	0	0	0	0	0	0	0
407	Kalrawala	127474	c	b	b	b	b	c		b	b		b	0	0	0	1	0	0	0
408	Sirsawan	127475	c	b	a	b	b	b	b	b	b	b	b	0	0	1	0	0	0	0
409	Dhanupura	127476	b	b	b	b	b	b	b	b	b	b	b	0	0	0	0	0	0	0
410	Nizamuddinpur	127477	a	a	b	b	b	b	b	b	b	b	b	0	0	0	0	0	0	0
411	Sangrampur	127478			b	b	b	b	b	b	b	b	b	0	0	0	0	0	0	0
412	Bijauri	127479	c	b	a	b	b	a		a	b	c	b	0	0	1	0	0	0	0
413	Laxmipur	127480	a	a		b	b	c	c	c	b	c	c	0	0	2	4	2	4	0
414	Dabtora	127481	a	a	b	b	b	a	a	a	a	a	b	0	0	0	0	0	0	0
415	Lalua Nagala	127482	a	a	a	b	b	a	a	a	a	a	b	0	0	0	0	0	0	0
416	Dabtori	127483		1		1	b		1	1	1	1	1	0	0	0	0	0	0	0
417	Tatarpur	127484												0	0	0	0	0	0	0
418	Bidha Nagala	127485	a	a	a	a	a	a	a	a	a	a	c	0	0	0	0	0	0	0
419	Musia Nagala	127486	a	a	a	c	c	a	a	a	a	a	c	0	0	0	0	0	0	0
420	Daulatpur	127487	c	c	c	c	c	c	c	c	c	c	c	0	0	0	0	0	0	0
421	Bharatpur	127488		b	b	b	b	b	b	b	b	b	b	0	0	0	0	0	0	0
422	Karengi	127489	a	a	a	a	a	c	c	c	c	c	c	0	0	0	0	0	0	0
423	Bavepur	127490		1	b		1	b	b	b	b	b	b	1	0	0	0	0	0	0
424	Guriyari	127491	b	a	a	b	b	b	b	b	b	b	b	0	0	0	0	0	1	0
425	Naseerpur	127492																		
426	Jalalpur	127493	b	b	b	b	b	b	b	b	b	b	b	0	0	0	0	0	1	0
427	Prithipur	127494	b	b	b	b	b	b	b	b	b	b	b	0	0	0	0	0	0	0
428	Pindara	127495	a	a	c	a	a	a		a	a		a	0	0	0	0	0	0	0
429	Hathaura	127496																		
430	Banjaria Khanpu	127497	a	a	a	a	a	a	a	a	a	a	a	0	0	0	0	0	0	0
431	Salempur	127498	a	a	c	a	a	a		a	a		a	0	0	0	0	0	0	0
432	Parvejnagar	127499	b	b	a	b	b	b	b	b	b	b	b	0	0	0	0	0	0	0

Census of India 2011- Village Directory

Amenities and Land use (As in 2009)

Name of District:-Budaun Location CodeNo:-149

Name of CD Block:-Asafpur Location CodeNo:-0173

Sr.No.	Name village	Location code no.	Availability of drinking water - Yes / No								Availability of toilet & others Yes / No			
			Tap water (Treated/Untreated)	Well water (Covered/ Uncovered well)	Hand Pump	Tube wells/ Bore well	Spring	River / Canal	Tank/ Pond/ Lake	Others	Community toilet including bath.	Community toilet excluding bath.	Rural sanitary mart or sanitary hardware outlet available near the village.	Community bio- gas or recycle of waste for productive use.
1	2	3	39	40	41	42	43	44	45	46	47	48	49	50
383	Kishanpur	127450	Yes	No	Yes	No	No	No	No	No	No	No	No	No
384	Bhur Bisauli	127451	Yes	No	Yes	No	No	No	No	No	No	No	No	No
385	Takhaura	127452	Yes	No	Yes	No	No	No	No	No	No	No	No	No
386	Takhauri	127453												
387	Allahpur Khurd	127454	Yes	No	Yes	No	No	No	No	No	No	No	No	No
388	Kuarera	127455	Yes	No	Yes	No	No	No	No	No	No	No	No	No
389	Nehdoli	127456	Yes	No	Yes	Yes	No	No	Yes	No	No	No	No	No
390	Rajtikoli	127457	Yes	No	Yes	No	No	No	No	No	No	No	No	No
391	Paharpur	127458	No	No	Yes	Yes	No	No	No	No	No	No	No	No
392	Todarpur	127459	No	No	Yes	Yes	No	No	No	No	No	No	No	No
393	Begamnagar Urf	127460	Yes	No	Yes	Yes	No	Yes	Yes	No	No	No	No	No
394	Basaumi	127461	No	No	Yes	Yes	No	No	No	No	No	No	No	No
395	Bhojpur	127462	Yes	No	Yes	Yes	No	No	No	No	No	No	No	No
396	Sikari	127463	Yes	No	Yes	No	No	No	No	No	No	No	No	No
397	Shyampur	127464	Yes	No	Yes	Yes	No	No	No	No	No	No	No	No
398	Sadullanagar	127465	No	No	Yes	Yes	No	Yes	No	No	No	No	No	No
399	Mannu Nagar	127466	No	No	Yes	Yes	No	No	No	No	No	No	No	No
400	Bargavan	127467	Yes	No	Yes	Yes	No	No	Yes	No	No	No	No	No
401	Hardaspur	127468	Yes	No	Yes	Yes	No	No	No	No	No	No	No	No
402	Dabthara	127469	No	No	Yes	Yes	No	No	No	No	No	No	No	No
403	Kuvari	127470												
404	Malkhanpur	127471	No	No	Yes	No	No	No	No	No	No	No	No	No
405	Sahawar Shah	127472	No	No	Yes	No	No	No	No	No	No	No	No	No
406	Puruwa Khera	127473	No	No	Yes	Yes	No	No	Yes	No	No	No	No	No
407	Kalrawala	127474	No	Yes	Yes	Yes	No	Yes	Yes	No	No	No	No	No
408	Sirsawan	127475	Yes	Yes	Yes	Yes	No	Yes	Yes	No	No	No	No	No
409	Dhanupura	127476	Yes	No	Yes	Yes	No	No	Yes	No	No	No	No	No
410	Nizamuddinpur	127477	No	No	Yes	Yes	No	No	Yes	No	No	No	No	No
411	Sangrampur	127478	No	No	Yes	Yes	No	No	Yes	No	No	No	No	No
412	Bijauri	127479	No	Yes	Yes	Yes	No	Yes	Yes	No	No	No	No	No
413	Laxmipur	127480	No	No	Yes	Yes	No	No	Yes	No	No	No	No	No
414	Dabtora	127481	No	No	Yes	Yes	No	No	No	No	No	No	No	No
415	Lalua Nagala	127482	No	No	Yes	Yes	No	Yes	No	No	No	No	No	No
416	Dabtori	127483	No	No	Yes	Yes	No	No	No	No	No	No	No	No
417	Tatarpur	127484	No	No	Yes	Yes	No	No	No	No	No	No	No	No
418	Bidha Nagala	127485	No	No	Yes	Yes	No	No	No	No	No	No	No	No
419	Musia Nagala	127486	No	No	Yes	Yes	No	No	No	No	No	No	No	No
420	Daulatpur	127487	No	No	Yes	Yes	No	Yes	Yes	No	No	No	No	No
421	Bharatpur	127488	No	Yes	Yes	Yes	No	Yes	Yes	No	No	No	No	No
422	Karengi	127489	No	No	Yes	Yes	No	No	Yes	No	No	No	No	No
423	Bavepur	127490	No	No	Yes	Yes	No	No	Yes	No	No	No	No	No
424	Guriyari	127491	No	No	Yes	Yes	No	No	Yes	No	No	No	No	No
425	Naseerpur	127492												
426	Jalalpur	127493	No	No	Yes	Yes	No	No	Yes	No	No	No	No	No
427	Prithipur	127494	No	No	Yes	No	No	No	No	No	No	No	No	No
428	Pindara	127495	Yes	No	Yes	Yes	No	No	Yes	No	No	No	No	No
429	Hathaura	127496												
430	Banjaria Khanpu	127497	Yes	No	Yes	Yes	No	No	Yes	No	No	No	No	No
431	Salempur	127498	Yes	Yes	Yes	Yes	No	No	Yes	No	No	No	No	No
432	Parvejnagar	127499	No	No	Yes	No	No	No	No	No	No	No	No	No

Census of India 2011- Village Directory

Amenities and Land use (As in 2009)

Name of District:- Budaun Location CodeNo:-149

Name of CD Block:-Asafpur Location CodeNo:-0173

Sr. No.	Name village	Location code no.	Communication and transport facilities (If amenities available code -Yes is given except for Village Pin Code ,If not available within the village , the distance range code viz: a for < 5 Kms, b for 5-10 Kms and c for 10+ kms of nearest place where facility is available is given).																
			Post office(PO)	Sub post office (SFO)	Post & Telegraph office (P&TO)	Village Pin Code	Telephones (Land lines)	Public call office (PCO)	Mobile phone coverage	Internet cafes/ Common service centre (CSC)	Private courier facility	Bus service (Public & Private)	Railway stations	Auto/Modified Autos	Taxis and Vans	Tractors	Cycle-pulled rickshaws(Manual & Machine driven)	Carts driven by animals	Sea /River ferry service
1	2	3	51	52	53	54	55	56	57	58	59	60	61	62	63	64	65	66	67
383	Kishanpur	127450	a	a	a	263632													Yes
384	Bhur Bisauli	127451		Yes	c	243632			Yes					c			Yes	Yes	
385	Takhaura	127452	a	a	a	263632								b				Yes	
386	Takhauri	127453																	
387	Allahpur Khurd	127454	a	a	a	243632								b				Yes	
388	Kuarera	127455	c	a	c	243632			Yes		c	Yes	b				Yes	Yes	
389	Nehdoli	127456	a	a	a		a	a	a	b	b	b	b	b	Yes	Yes	b	Yes	Yes
390	Rajtikoli	127457	b	a	c		Yes	Yes	Yes		c	Yes	b				Yes	Yes	
391	Paharpur	127458	b	a	c		c				c	Yes	b	b	b	b	b	Yes	b
392	Todarpur	127459	a	a	a		a	c	c	c	c	c	b	b	b	Yes	b	Yes	
393	Begamnagar Urf	127460	a	a	a		a	a	b	b	b	b	b	b	Yes	Yes	b	Yes	a
394	Basaumi	127461	a	a	c		a	a	Yes	a	b	b	b	b	b	b	b	Yes	
395	Bhojpur	127462	a	a	a		a	a	a	b	b	Yes	b	Yes	Yes	Yes	b	Yes	a
396	Sikari	127463	b	Yes	c	243632	Yes	Yes	Yes	c	c	Yes	b	b	b	Yes	Yes	Yes	b
397	Shyampur	127464		a	c		c	c	c	c	c	b	b	c	c		Yes	Yes	
398	Sadullanagar	127465	b	a	b		b	b	b	b		Yes	b		b				
399	Mannu Nagar	127466		b	b		b	b	b		c	Yes	b	b					
400	Bargavan	127467	a	a	a		Yes		Yes			Yes	b	b		Yes		Yes	
401	Hardaspur	127468		b					Yes										
402	Dabthara	127469	b	b	b		b	b	Yes	b	b	Yes	b	b	Yes	Yes	b	Yes	b
403	Kuvari	127470																	
404	Malkhanpur	127471	c	a	b		b	b	a	b	b	b	a	b	b	Yes	Yes	Yes	a
405	Sahawar Shah	127472	c	a	b		b	b	a	b	b	b	a	b	b	Yes	Yes	Yes	a
406	Puruwa Khera	127473	a	a	a		a	b	Yes	a	b	b	b	b	b	b	b	b	b
407	Kalrawala	127474	b	a	c		b	b	Yes	c	c	b	a	b	b	Yes	c	Yes	
408	Sirsawan	127475	b	a	b		b	b	a	c	c	b	a	b	b	Yes		Yes	
409	Dhanupura	127476	b	a	b		b	b	Yes	b	b	b	b	b	b	Yes	b	Yes	b
410	Nizamuddinpur	127477	b	Yes	a					b	b	b	b	b	a	Yes	b	Yes	
411	Sangrampur	127478	b	Yes	b		b	b	b	b	b	Yes	c	a	Yes	Yes	Yes	Yes	
412	Bijauri	127479	b	a	c		a	a	a	c	c	b	b	b	a	b	c	Yes	
413	Laxmipur	127480	b	Yes	b	243632	Yes	Yes	Yes	c	c	Yes	a	c	Yes	Yes	Yes	Yes	
414	Dabtora	127481	a	a	b		b	b	Yes	b	b	a	a	a	a	Yes	a	Yes	
415	Lalua Nagala	127482	a	a	b		b	b	Yes	b	b	a	a	a	a	Yes	a	Yes	
416	Dabtori	127483	Yes	b	b		Yes	Yes	Yes	b	b	Yes	Yes	Yes	Yes	Yes	Yes	Yes	
417	Tatarpur	127484	a	a	c		c	c	Yes	c	c	a	a	a	a	Yes	a	Yes	
418	Bidha Nagala	127485	a	a	a		a	a	Yes	c	c	a	a	a	a	Yes	a	Yes	
419	Musia Nagala	127486	a	a	c		c	c	Yes	c	c	a	a	a	a	Yes	a	Yes	
420	Daulatpur	127487	b	b	c		c	c	Yes	c	c	c	b	b	b	b	Yes	Yes	b
421	Bharatpur	127488	b	b	c		b	b	Yes	b	c	c	b	b	b	b	Yes	Yes	
422	Karengi	127489	a	a	a		Yes	Yes	Yes	c	c	Yes	Yes	c	Yes	c	c	Yes	
423	Bavepur	127490	b	a	b		b	b	b	b	b	b	a	a	b	Yes	b	Yes	b
424	Guriyari	127491	b	a	b	243632	a	a	a	b	b	b	a	a	b	Yes	b	Yes	
425	Naseerpur	127492																	
426	Jalalpur	127493	b	a	b	243632	b	b	b	b	b	b	b	b	b	Yes	b	Yes	b
427	Prithipur	127494	b	Yes	b	202520	b	b	a	b	b	b	b	Yes	b	Yes	b	Yes	c
428	Pindara	127495	a	a	a	202520	Yes	Yes	Yes	a	a	a	a	a	Yes	Yes	Yes	Yes	c
429	Hathaura	127496																	
430	Banjaria Khanpu	127497	a	a	a		a	a	Yes	a	a	a	b	a	a	Yes	Yes	Yes	c
431	Salempur	127498	a	a	a	202520	a	a	Yes	a	a	a	b	a	a	Yes	Yes	Yes	a
432	Parvejnagar	127499	b	Yes	b	202520	b	b	Yes	b	b	b	a	Yes	b	Yes	b	Yes	c

Census of India 2011- Village Directory

Amenities and Land use (As in 2009)

Name of District:-Budaun Location CodeNo:-149

Name of CD Block:-Asafpur Location CodeNo:-0173

Sr. No.	Name village	Location code no.	Village connected to highways,village roads, banks & credit societies (If amenities available code -Yes is given, If not available within the village , the distance range code viz: a for < 5 Kms, b for 5-10 Kms and c for 10+ kms of nearest place where facility is available is given).											
			Connected to national highway(NH)	Connected to state highway(SH)	Connected to major district road (MDR)	Connected to others district road	Pucca roads	Kutcheha roads	Water bounded macadam(WBM) roads	Navigable waterway (river/canal)(NW)	Footpaths (FP)	Commercial & Co-operative Banks	ATM	Agricultural Credit Societies
1	2	3	68	69	70	71	72	73	74	75	76	77	78	79
383	Kishanpur	127450	c		Yes	Yes	Yes	Yes			Yes	b	c	c
384	Bhur Bisauli	127451	c	a	Yes	Yes	Yes	Yes			Yes	c	c	c
385	Takhaura	127452	c		Yes	Yes	Yes	Yes			Yes	b	c	b
386	Takhauri	127453												
387	Allahpur Khurd	127454	c		Yes	Yes	Yes	Yes			Yes	b	c	b
388	Kuarera	127455	c	c	Yes	Yes		Yes			Yes	b	c	b
389	Nehdoli	127456	c	Yes	Yes	Yes	Yes	Yes	Yes	Yes	Yes	c	c	c
390	Rajtikoli	127457	c		Yes	Yes	Yes	Yes			Yes	b	b	
391	Paharpur	127458	c	Yes		Yes					Yes	c	c	c
392	Todarapur	127459	c	c	c	Yes	Yes	Yes	Yes	b	Yes	b	c	b
393	Begamnagar Urf	127460	Yes	Yes	Yes	Yes	Yes	Yes	Yes	Yes	Yes	c	c	c
394	Basaumi	127461	c	b	b	Yes	Yes	Yes		a	Yes	b	c	b
395	Bhojpur	127462	c	b	b	Yes	Yes	Yes	Yes	a	Yes	c	c	c
396	Sikari	127463	c	c	Yes	Yes	Yes	Yes	Yes	a	Yes	c	c	c
397	Shyampur	127464	c	c	c	Yes	Yes	Yes			Yes	c	c	c
398	Sadullanagar	127465	c	Yes	Yes	Yes	Yes			Yes	Yes	Yes	Yes	Yes
399	Mannu Nagar	127466	Yes	Yes	Yes	Yes					Yes	c	c	c
400	Bargavan	127467	c				Yes	Yes			Yes	b	b	b
401	Hardaspur	127468	c			Yes					Yes	b	c	b
402	Dabthara	127469	c	b	Yes	Yes	a	a	Yes	a	Yes	b	b	b
403	Kuvari	127470												
404	Malkhanpur	127471	c	b	a	Yes	Yes	Yes	Yes	a	Yes	a	b	a
405	Sahawar Shah	127472	c	b	a	Yes	Yes	Yes	Yes	a	Yes	a	b	a
406	Puruwa Khera	127473	c	a	a	a	Yes	Yes			Yes	b	b	b
407	Kalrawala	127474	c	c	c	Yes	Yes	Yes	Yes		Yes	b	b	b
408	Sirsawan	127475	c	c	c	Yes	Yes	Yes	Yes		Yes	b	b	b
409	Dhanupura	127476	c	b	b	b	Yes	Yes	b	b	Yes	b	b	b
410	Nizamuddinpur	127477	c	b	b	Yes	Yes	Yes	Yes		Yes	b	b	Yes
411	Sangrapur	127478	c	b	b	Yes	Yes	Yes	Yes		Yes	b	b	Yes
412	Bijauri	127479	c	c	c	Yes	Yes	Yes	Yes		Yes	b	c	a
413	Laxmipur	127480	c	c	c	Yes	Yes	Yes	Yes		Yes	a	c	Yes
414	Dabtora	127481	c	b	b	Yes	Yes	Yes	Yes	a	Yes	a	b	a
415	Lalua Nagala	127482	c	b	b	Yes	Yes	Yes	Yes	Yes	Yes	a	b	a
416	Dabtori	127483	c	b	b	Yes	Yes	Yes	Yes		Yes	Yes	b	Yes
417	Tatarpur	127484	c	c	c	Yes	Yes	Yes	Yes		Yes	a	c	a
418	Bidha Nagala	127485	c	c	c	Yes	Yes	Yes	Yes		Yes	a	c	a
419	Musia Nagala	127486	c	c	c	Yes	Yes	Yes	Yes		Yes	a	c	a
420	Daulatpur	127487	c	b	b	Yes	Yes	Yes	Yes		Yes			
421	Bharatpur	127488	c	c	c	Yes	Yes	Yes	Yes		Yes	c	c	
422	Karengi	127489	c	b	b	Yes		Yes	Yes		Yes	a	c	
423	Bavepur	127490	c	b	b	Yes	Yes	Yes	Yes		Yes	b	b	a
424	Guriyari	127491	c	b	b	Yes	Yes	Yes			Yes	a	b	b
425	Naseerpur	127492												
426	Jalalpur	127493	c	b	b	Yes	Yes	Yes	Yes		Yes	b	b	b
427	Prithipur	127494	c	b	b	Yes	Yes	Yes	b	b	Yes	b	b	Yes
428	Pindara	127495	c	a	a	Yes	Yes	Yes	Yes	c	Yes	a	a	a
429	Hathaura	127496												
430	Banjaria Khanpu	127497	c	a	a	Yes	Yes	Yes	Yes	c	Yes	a	a	a
431	Salempur	127498	c	a	a	Yes	a	Yes	Yes	a	Yes	a	a	a
432	Parvejnagar	127499	c	b	b	Yes	Yes	Yes	b	b	Yes	b	b	a

Census of India 2011- Village Directory

Amenities and Land use (As in 2009)

Name of District:-Budaun Location CodeNo:-149

Name of CD Block:-Asafpur Location CodeNo:-0173

Sr.No.	Name village	Location code no.	Availability of miscellaneous facilities (If amenities available code -Yes is given, If not available within the village , the distance range code viz: a for <5 Kms, b for 5-10 Kms and c for 10+ kms of nearest place where facility is available is given).																	Availability of electricity (Yes/No)				
			Self-Help Group (SHG)	Public distribution system (PDS) shop	Mandis / Regular market	Weekly Haat	Agricultural marketing society	Integrated Child Development Scheme (Nutritional Centres)	Anganwadi Centre (Nutritional Centres)	Others (Nutritional Centres)	ASHA (Accredited Social Health Activist)	Community centre with/without TV	Sports Field,	Sports Club / Recreation Centre	Cinema / Video Hall	Public Library	Public Reading Room	Newspaper Supply	Assembly Polling station	Birth & Death Registration Office	Power Supply for Domestic Use (ED)	Power Supply for Agricultural Use (EAG)	Power Supply for Commercial Use (EC)	Power Supply for All Uses (EA)
1	2	3	80	81	82	83	84	85	86	87	88	89	90	91	92	93	94	95	96	97	98	99	100	101
383	Kishanpur	127450	Yes	Yes	Yes	b	b	b	b	Yes	Yes	Yes	Yes	c	c	Yes	Yes	Yes	Yes	Yes	Yes	Yes	Yes	Yes
384	Bhur Bisauli	127451	Yes	Yes	c	a	Yes	Yes	Yes	Yes	Yes	c	Yes	Yes	Yes	Yes	Yes	c	Yes	Yes	Yes	Yes	No	Yes
385	Takhaura	127452	Yes	Yes	c	b	b	Yes	Yes	Yes	Yes	Yes	Yes	c	c	Yes	Yes	Yes	Yes	Yes	Yes	Yes	Yes	Yes
386	Takhauri	127453																						
387	Allahpur Khurd	127454	Yes	Yes	c	b	b	b	Yes	Yes	Yes	Yes	Yes	c	c	Yes	Yes	Yes	Yes	Yes	Yes	Yes	Yes	Yes
388	Kuarera	127455	Yes	Yes	c	b	a	Yes	Yes	Yes	Yes	c	Yes	b	c	Yes	Yes	b	Yes	Yes	Yes	Yes	Yes	Yes
389	Nehdoli	127456	Yes	Yes	c	a	c	b	Yes	Yes	Yes	b	Yes	c	c	c	c	c	Yes	b	Yes	Yes	No	Yes
390	Rajtikoli	127457	Yes	b	b	b	Yes	Yes	Yes	Yes	Yes	Yes	Yes	c	Yes	Yes	b	Yes	b	Yes	Yes	Yes	Yes	Yes
391	Paharpur	127458	Yes	Yes	c	b	c	b	b	Yes	Yes	Yes	Yes	b	c	c	c	c	Yes	b	Yes	Yes	No	Yes
392	Todarpur	127459	Yes	Yes	a	a	c	b	Yes	Yes	Yes	b	b	b	c	c	c	b	Yes	c	Yes	Yes	No	Yes
393	Begamnagar Urf	127460	Yes	Yes	c	a	c	b	Yes	Yes	Yes	b	Yes	c	c	c	c	c	Yes	b	Yes	Yes	No	Yes
394	Basaumi	127461	b	Yes	b	b	b	Yes	Yes	Yes	Yes	b	Yes	b	b	b	b	b	Yes	Yes	Yes	Yes	Yes	Yes
395	Bhojpur	127462	b	Yes	b	b	c	Yes	Yes	Yes	Yes	c	Yes	c	c	c	c	c	Yes	Yes	Yes	Yes	Yes	Yes
396	Sikari	127463	Yes	Yes	c	b	a	Yes	b	Yes	Yes	c	Yes	c	c	c	c	Yes	Yes	Yes	Yes	Yes	Yes	Yes
397	Shyampur	127464	Yes	Yes	c	b	c	c	Yes	Yes	Yes	b	Yes	Yes	c	c	c	c	Yes	b	Yes	Yes	Yes	Yes
398	Sadullanagar	127465	Yes	Yes	c	b	c	b	b	Yes	b	Yes	b	Yes	c	c	c	Yes	a	b	Yes	Yes	Yes	Yes
399	Mannu Nagar	127466	Yes	Yes	c	b	c	Yes	b	Yes	Yes	c	b	b	c	c	c	c	Yes	Yes	Yes	Yes	Yes	Yes
400	Bargavan	127467	b	b	b	b	b	b	b	b	Yes	b	b	b	b	b	b	Yes	Yes	b	Yes	Yes	Yes	Yes
401	Hardaspur	127468	b	b	b	b	b	b	Yes	Yes	Yes	b	b	b	b	b	b	b	b	Yes	Yes	Yes	Yes	Yes
402	Dabthara	127469	b	Yes	b	b	b	b	Yes	b	b	b	b	b	b	b	b	b	Yes	Yes	Yes	Yes	Yes	Yes
403	Kuvari	127470																						
404	Malkhanpur	127471	Yes	Yes	b	a	b	Yes	Yes	Yes	Yes	b	Yes	b	b	c	c	a	Yes	Yes	Yes	Yes	Yes	Yes
405	Sahawar Shah	127472	Yes	Yes	b	Yes	b	Yes	Yes	Yes	Yes	Yes	Yes	b	b	c	c	a	Yes	Yes	Yes	Yes	Yes	Yes
406	Puruwa Khera	127473	b	b	b	b	b	b	b	b	Yes	b	Yes	b	b	b	b	Yes	Yes	b	Yes	Yes	Yes	Yes
407	Kalrawala	127474	Yes	Yes	c	b	c	b	Yes	Yes	Yes	b	Yes	c	c	c	c	c	b	Yes	Yes	Yes	Yes	Yes
408	Sirsawan	127475	Yes	Yes	c	b	c	Yes	Yes	Yes	Yes	c	Yes	Yes	c	Yes	Yes	b	Yes	b	Yes	Yes	No	Yes
409	Dhanupura	127476	b	b	b	b	b	b	b	b	Yes	Yes	Yes	b	b	b	b	Yes	Yes	b	Yes	Yes	Yes	Yes
410	Nizamuddinpur	127477	Yes	Yes	b	b	b	b	Yes	Yes	Yes	b	b	b	b	b	b	b	Yes	Yes	Yes	Yes	No	Yes
411	Sangrampur	127478	Yes	Yes	b	a	b	b	Yes	Yes	Yes	b	b	b	b	b	b	Yes	Yes	Yes	Yes	Yes	No	Yes
412	Bijauri	127479	Yes	Yes	c	a	c	Yes	Yes	Yes	Yes	b	c	c	c	c	c	b	Yes	b	Yes	Yes	Yes	Yes
413	Laxmipur	127480	Yes	Yes	c	Yes	c	b	Yes	Yes	Yes	b	c	c	c	c	c	Yes	Yes	Yes	Yes	Yes	Yes	Yes
414	Dabtora	127481	b	Yes	b	a	b	b	Yes	Yes	Yes	b	a	b	b	b	b	a	Yes	Yes	Yes	Yes	No	Yes
415	Lalua Nagala	127482	b	Yes	b	a	b	b	Yes	Yes	Yes	b	a	b	b	b	b	a	Yes	b	Yes	Yes	Yes	Yes
416	Dabtori	127483	b	Yes	Yes	Yes	b	b	Yes	Yes	Yes	b	Yes	b	b	b	b	Yes	Yes	Yes	Yes	Yes	No	Yes
417	Tatarpur	127484	c	Yes	a	a	c	c	Yes	Yes	Yes	c	a	a	c	c	c	a	Yes	c	Yes	Yes	Yes	Yes
418	Bidha Nagala	127485	c	Yes	a	a	c	c	Yes	Yes	Yes	c	a	c	c	c	c	a	Yes	Yes	Yes	Yes	No	Yes
419	Musia Nagala	127486	c	Yes	Yes	Yes	c	c	Yes	Yes	Yes	c	a	c	c	c	c	a	Yes	Yes	Yes	Yes	No	Yes
420	Daulatpur	127487	Yes	Yes	Yes	Yes	Yes	Yes	Yes	Yes	Yes	Yes	Yes	Yes	Yes	Yes	Yes	Yes	Yes	Yes	Yes	Yes	No	Yes
421	Bharatpur	127488	c	Yes	c	b	c	c	c	c	Yes	c	c	c	c	c	c	c	Yes	Yes	Yes	Yes	Yes	Yes
422	Karengi	127489	Yes	Yes	a	b	Yes	Yes	Yes	Yes	Yes	a	Yes	Yes	Yes	c	c	Yes	Yes	Yes	Yes	Yes	Yes	Yes
423	Bavepur	127490	Yes	Yes	b	a	b	b	Yes	Yes	Yes	b	Yes	b	b	b	b	b	Yes	b	Yes	Yes	No	Yes
424	Guriyari	127491	Yes	Yes	a	a	b	Yes	Yes	Yes	Yes	b	Yes	b	b	b	b	a	Yes	Yes	Yes	Yes	No	Yes
425	Naseerpur	127492																						
426	Jalalpur	127493	Yes	Yes	b	a	b	Yes	Yes	Yes	Yes	b	Yes	b	b	b	b	Yes	Yes	Yes	Yes	Yes	No	Yes
427	Prithipur	127494	Yes	Yes	b	b	b	b	Yes	b	Yes	b	b	b	b	c	c	a	Yes	Yes	Yes	Yes	Yes	Yes
428	Pindara	127495	Yes	Yes	a	a	a	c	a	Yes	Yes	a	a	c	a	c	c	a	Yes	Yes	Yes	Yes	No	Yes
429	Hathaura	127496																						
430	Banjaria Khanpu	127497	a	Yes	a	a	a	a	Yes	Yes	Yes	a	a	a	a	c	c	a	Yes	Yes	Yes	Yes	Yes	Yes
431	Salempur	127498	a	Yes	a	a	a	a	Yes	Yes	Yes	a	a	a	c	c	c	a	Yes	Yes	Yes	Yes	Yes	Yes
432	Parvejnagar	127499	Yes	Yes	b	b	b	Yes	Yes	Yes	Yes	b	Yes	b	b	c	c	Yes	Yes	Yes	Yes	Yes	Yes	Yes

Census of India 2011- Village Directory

Amenities and Land use (As in 2009)

Name of District:-Budaun Location CodeNo:-149

Name of CD Block:-Asafpur Location CodeNo:-0173

Sr.No.	Name Village	Location code no.	Land Use																	Name of three most important commodities manufactured			
			Nearest Town		Area under different types of land use (in hectares rounded up to one decimal place)											Area irrigated by source (in hectare).				First	Second	Third	
			Name	Distance range code i.e. a for < 5 Kms, b for 5 to 10 Kms and c for 10+ kms .	Forests	Area under Non-agricultural Uses	Barren and Un-cultivable land	Permanent Pastures and Other Grazing Lands	Land Under Miscellaneous Tree Crops etc.	Culturable Waste Land	Fallow lands other than current fallows	Current Fallows	Net Area Sown	Total Irrigated Land Area	Total Un-irrigated Land Area	Canals (C)	Wells/Tube-wells(W/TW)	Tanks/Lakes(T/L)	Water Falls(WF)				Others(O)
102	103	104	105	106	107	108	109	110	111	112	113	114	115	116	117	118	119	120	121	122			
383	Kishanpur	127450	ASAFPUR	b	0	11.3	0	0	0	0.8	1.8	0	96.9	96.9	0	0	96.9	0	0	0	A Padd		
384	Bhur Bisauli	127451	BHUR BISAULI		0	0	0	39.1	0.5	1.4	0	0	302.7	302.7	0	0	0	0	0	0	303		
385	Takhaura	127452	BISAULI	c	0	23	0	0	3.7	3.8	1.1	4.2	268.1	268.1	0	0	125	0	0	143	A Padd		
386	Takhauri	127453			0	2	0	0	0	0	0	0	50.6	50.6	0	0	0	0	0	50.6			
387	Allahpur Khurd	127454	BISAULI	c	0	16.7	0	0	2	0.6	0.7	0.8	108.8	108.8	0	0	25	0	0	83.8	A Padd		
388	Kuarera	127455	KUARARA		0	23.9	0	0	0.2	1.9	0	0	186.6	186.6	0	0	0	0	0	187			
389	Nehdoli	127456			0	21	0	0	0	0	0	0	139.9	139.9	0	0	139.9	0	0	0			
390	Rajtikoli	127457	RAJ TIKOLI		0	124	29.2	0	0.8	1	0	0	143.3	143.3	0	0	0	0	0	143			
391	Paharpur	127458			0.5	13.2	16.6	0	0	0	0	1.2	211.3	211.3	0	0	0	0	0	211			
392	Todarpur	127459			0	24.9	0	0	0	0	0	0	83.8	83.8	0	83.8	0	0	0	0			
393	Begamnagar Urf	127460			0	15.9	0	0	0	0	0	0	105.6	105.6	0	0	105.6	0	0	0			
394	Basaumi	127461			0	25.1	0	0	0	0	0	0	139.6	139.6	0	0	139.6	0	0	0			
395	Bhojpur	127462			0	21.8	0	0	0	0	0	0	153	153	0	0	153	0	0	0			
396	Sikari	127463			0	0	0	0	0	0	0	0	1225	1225	0	0	0	0	0	1225			
397	Shyampur	127464			0.2	16	0	0	0.2	0	1	0	94.8	94.8	0	0	0	0	0	94.8			
398	Sadullanagar	127465			0	14.5	0	0	0	1.2	0	0.5	144	144	0	0	0	0	0	144			
399	Mannu Nagar	127466			0	52.2	0	0	0	4	0	0	219.7	219.7	0	0	0	0	0	220			
400	Bargavan	127467			0	13	0	0	0	0.4	0	1.9	101.2	101.2	0	0	0	0	0	101			
401	Hardaspur	127468			0	23.6	0	0.3	0	1.5	0	4	193.6	193.6	0	0	0	0	0	194			
402	Dabthara	127469			0	15.8	0	0	0	0.1	0	1	79.9	79.9	0	79.9	0	0	0	0			
403	Kuvari	127470			0	0	0	0.5	0	0	0	0	64.8	64.8	0	0	0	0	0	64.8			
404	Malkhanpur	127471	BISAULI	b	0	19.4	0	0	2.5	0.2	0.4	1.6	112	111.6	0.3	0	5.5	0	0	107	A Padd		
405	Sahawar Shah	127472	BISAULI	b	0	35.8	0	0	1.3	0.5	0.3	5.6	284.1	283.6	0.6	0	25	0	0	259	A Padd		
406	Puruwa Khera	127473			0	13.5	0	0	0	0	20.5	1.1	82.1	82.1	0	0	0	0	82.1				
407	Kalrawala	127474			0	22.6	0.2	0	1.5	0.4	1.5	3.7	203.5	203.5	0	0	203.5	0	0	0			
408	Sirsawan	127475			0	42	0	0	9.9	4.6	9.6	6.6	329.4	329.4	0	0	328.1	0	0	1.4			
409	Dhanupura	127476			0	11.7	0	0	0	0.3	0.9	2.3	122.6	122.6	0	0	0	0	0	123			
410	Nizamuddinpur	127477			0	41.2	0	0	40.4	0	0	0	406.1	406.1	0	0	406.1	0	0	0			
411	Sangrampur	127478			17.9	0	0	0	0	0	0	0	236.9	236.9	0	0	236.9	0	0	0			
412	Bijauri	127479			0	15.8	0	0	5.3	1.7	2.3	5.7	170.8	170.8	0	0	170.8	0	0	0			
413	Laxmipur	127480	BISAULI	c	14.8	188	0	0	0	0.7	5.9	3.7	636	625.8	10.2	0	254.1	0	0	372	R Urad		
414	Dabtora	127481			0	31.9	0	0	0	0	0	0	102.8	102.8	0	0	102.8	0	0	0			
415	Lalua Nagala	127482			0	109	0	0	0	0	0	0	250.8	250.8	0	0	250.8	0	0	0			
416	Dabtori	127483			0	54.3	0	0	0	0	0	0	305.1	305.1	0	0	305.1	0	0	0			
417	Tatarpur	127484			0	14.6	0	0	2.6	0	1.7	0.4	115.8	115.8	0	0	0	0	0	116	A Padd		
418	Bidha Nagala	127485			0	35	0	0	17.1	0	0	1.6	352.4	352.4	0	0	0	0	0	352	A Padd		
419	Musia Nagala	127486			0	24.8	0	0.3	3.2	0	0	5.7	246.1	246.1	0	0	0	0	0	246	A Padd		
420	Daulatpur	127487			0	26.7	0	0	4.2	1.1	0	0	190.9	190.9	0	0	0	0	0	191	A Padd		
421	Bharatpur	127488			0	60.3	0	0	0.6	0	0	0	596.5	596.5	0	0	0	0	0	597	A Padd		
422	Karengi	127489			0	35	0	8.4	7	0	0	4.7	188.4	188.4	0	0	0	0	0	188	A Padd		
423	Bavepur	127490			0	38.2	0	0	0	0	0	0	203	203	0	0	0	0	0	203			
424	Guriyari	127491			4.6	19.7	0	0.1	0	0	0.6	2.3	172	171.3	0.7	0	73.3	0	0	98			
425	Naseerpur	127492			0.7	6	0	0	0	0	0	0	91.5	91.3	0.2	0	25.8	0	0	65.4			
426	Jalalpur	127493			3.2	27.5	0	0	0	0	0.9	1.3	248.9	247.5	1.4	0	47.8	0	0	199			
427	Prithipur	127494	BISAULI	b	0	5.7	29.6	0.7	0	0	0	0.5	263	263	0	0	0	0	0	263	A Padd	Kras	Kras hak
428	Pindara	127495			0.3	124	0	0	443	0	0	2.2	1.5	1.5	0	0	0	0	1.5	A Maiz			
429	Hathaura	127496	BISAULI	a	0	9.8	0	0	2.3	0.2	1.1	0.3	95.3	95.3	0	0	95.3	0	0	0			
430	Banjaria Khanpu	127497			0.3	14.1	0.6	0	132	0	0	2.2	0.3	0.3	0	0	0	0	0.3	A Maiz			
431	Salempur	127498			0	14.5	0	0	147	0	0.2	0.3	0	0	0	0	0	0	0	A Maiz			
432	Parvejnagar	127499	BISAULI	b	0	6.8	59.8	0	0	0	0	1.3	467	461.4	5.6	0	43	0	0	418	A Maiz	Kras	Kras hak

Census of India 2011- Village Directory

Amenities and Land use (As in 2009)

Name of District:-Budaun Location CodeNo:-149

Name of CD Block:-Asafpur Location CodeNo:-0173

Sr. No.	Name village	Location code no.	Total area of the village (in hectares rounded up to one decimal place)	Total population (2011 census)	Number of households (2011 census)	Number of educational amenities available. (If not available within the village , the distance range code viz: a for < 5 Kms, b for 5-10 Kms and c for 10+ kms of nearest place where facility is available is given).														
						Pre-Primary school (PP)	Primary school (P)	Middle school (M)	Secondary School (S)	Senior Secondary school (SS)	Degree college of arts, science & commerce (ASC)	Engineering colleges(EC)	Medical college (MC)	Management institute (MI)	Polytechnic (Pt)	Vocational training school /ITI	Non-formal training centre (NFTC)	Special school for disabled (SSD)	Others (specify)	
1	2	3	4	5	6	7	8	9	10	11	12	13	14	15	16	17	18	19	20	
433	Parsia	127500	498.6	4584	741		1	1	1	1	b	c	c	b	c		1	c		
434	Ahrauli	127501	119.9	1193	209	a	1	1	a	b	c	c	c	c	c	c	c	c		
435	Ladhupura	127502	78.8	0	0															
436	Saindola	127503	214.4	2139	340		1	1	a	a	b	c	c		c	c	b			
437	Dhiriya	127504	206	843	125		1													
438	Mohkampur	127505	178.8	1731	278		2	2												
439	Ratanpur	127506	139.1	989	196	b	2	b	b	b	b	c	c	c	c	c	c	c	c	
440	Gahora	127507	137.9	1207	208	b	2	a	a	b	b	c	a	c	c	c				
441	Kuwwan Danda	127508	144.8	1286	189	a	1	a	a	a										
442	Gulariya	127509	374.4	2885	486	1	1	1	b	a	a	c	a	c	c	c				
443	Bhamauri	127510	222	925	142	b	1	b	b	b	b	c	c	c	c	c	c	c	c	
444	Ambiapur	127511	205	893	160		1	a	b	b	b	c	c	c	c	c				
445	Urari	127512	90.8	0	0															
446	Navabpura	127513	104.3	817	152	a	2	b	b	c	c	c	c	e	c	c			e	
447	Thanpur	127514	103.3	888	146		2	1	a	c	c	c	c	c	c	c			c	
448	Nagala Majra Jai	127515	123.8	687	127	1	2	b	b	b	b	b	c	c	c	b	b			
449	Dhoranpur	127516	200.8	1699	269	1	1	a	a	a	a	c	a	a	c	c	a	c		
450	Daraila	127517	214.7	2061	340	a	1	1	a	a	c	c	a	a	a	a			1	b
451	Dagari	127518	118	269	41	a	1	a	a	a	a	a	a	a	c	c			1	c
452	Jogpur	127519	7.2	0	0															
453	Noornagar Kauri	127520	232.6	1747	270	a	1	1	a	a	c	c	c	c	c	c	a			
454	Dhoondpur	127521	215.9	2586	365	1	2	1	c	a	b	c	c	c	c	c	c	c		
455	Asafpur Phakaw	127522	721	5546	913		3	2	2	2	b	c	c	c	c	c	c	c		
456	Narauri Naraura	127523	107.9	1443	280	a	1	a				a	a	a						
457	Manpur	127524	97	1161	186		1	1	1	1										
458	Pisanhari	127525	314.6	1951	288	1	1	1	a	a	b	c	c		c	c	c			
459	Orchhi	127526	282.5	3228	488	1	1	1	1	b	b	b	b	c	c	b	b			
460	Parmanandpur	127527	99.8	2134	385		1	a	a	b	b	c	c	c	c	b	c	c	c	
461	Kheradas	127528	636	3474	614	2	1	1	a	b	b	b	b	b		b	b			
462	Sisaraka	127529	739.3	4747	818	1	2	2	a	a	b	c	b		c	b	c			
463	Kanua Khera	127530	156.5	742	130	b	1	a	b	b	b	b	b	c	c	b	c			
464	Ajitpur	127531	199.3	1544	253	b	1	a	b	b	b	b	b	c	c	b	b			
465	Pipariya	127532	182.8	2189	302	b	1	1	b	b	b	b	b	c	c	b	b			
466	Bhavanipur Sisai	127533	216.7	1252	254	a	1	b	b	b	b	b	b	b	c	b	b			
467	Mugra	127534	249.7	1579	288		2	a	b	c	c	c	c	c	c	c	b			
468	Habibpur Dajran	127535	231	1703	278	b	1	2	1	b		1	1	1	1	1	1	1		
469	Pathakpur	127536	70.5	1029	164		1	b	b	b	c	c	c	c	c	c	c			
470	Dhanyavali	127537	184.4	1004	160		1	b	b	b	c	c	c	c	c	c	c	c		
471	Daspur	127538	148	806	131	c	1	a	a	a	c	c	c	c	c	c	c	c		
472	Nempur	127539	27.6	0	0															
473	Gangoli	127540	144.6	1498	254	1	2	a	a	a	b	b			c	b	c			
474	Sureni Papri	127541	253.5	1754	307	b	1	a	a	b	b	b	b	b	c	b	b			
475	Jaitpur	127542	278	1403	250															
476	Danvari	127543	285.3	2207	405	1	2	2	1	1	c	c	c	c	c	c	c	c		
477	Ashokpur	127544	118.3	945	153	a	1	a	a	a	c	c	c	c	c	c	c			
478	Mahori	127545	242.8	1540	246	a	1	1	a	a	c	a	c	e	e	e	e			
Block T O T A L :			23208.8	173601	28395	24	105	59	19	11	1	1	1	1	1	1	1	8	0	0

Census of India 2011- Village Directory
Amenities and Land use (As in 2009)
Name of District:-Budaun Location CodeNo:-149
Name of CD Block:-Asafpur Location CodeNo:-0173

Sr. No.	Name village	Location code no.	Number of Medical Amenities available. (If not available within the village , the distance range code viz: a for < 5 Kms, b for 5-10 Kms and c for 10+ kms of nearest place where facility is available is given).										Number of Non-Government Medical Amenities available.							
			Community health centre (CHC)	Primary health centre (PHC)	Primary health sub centre (PHS)	Maternity and child welfare centre (MCWC)	T.B. clinic (TBC)	Hospital-allopathic (HA)	Hospital-alternative medicine (HO)	Dispensary (D)	Veterinary hospital (VH)	Mobile health clinic (MHC)	Family welfare centre (FWC)	Charitable non Govt. hospital/Nursing home.	Medical practitioner with MBBS Degree	Medical practitioner with other degree	Medical practitioner with no degree	Traditional practitioner and faith healer .	Medicine Shop	Others
1	2	3	21	22	23	24	25	26	27	28	29	30	31	32	33	34	35	36	37	38
433	Parsia	127500	a	a	a	a	a	a	a	a	a	a	c	0	0	0	0	0	0	0
434	Ahrauli	127501	b	b	b	b	b	b	b	b	b	b	b	0	0	0	0	0	0	0
435	Ladhupura	127502																		
436	Saindola	127503	b	a	b	b	b	b	c	c	a		a	0	0	0	0	0	0	0
437	Dhiriya	127504												0	0	0	0	0	0	0
438	Mohkampur	127505		1		1							1	0	0	0	0	0	0	0
439	Ratanpur	127506	b	b	b	b	b	b	b	b	b	c	b	0	0	0	0	0	0	0
440	Gahora	127507	b	b	a	a	b	a	a	a	a	a	a	0	0	0	0	0	0	0
441	Kuwwan Danda	127508	a	a	a	a	a				a		a	0	0	0	0	0	0	0
442	Gulariya	127509	b	b	a	a	a	a	a	a	a	a	a	0	0	0	0	0	0	0
443	Bhamauri	127510	b	b	b	b	b	b	b	b	b	c	c	0	0	0	0	0	0	0
444	Ambiapur	127511	b	b	a	b	b			b	b			0	0	0	0	0	0	0
445	Urari	127512																		
446	Navabpura	127513	b	b	b	b	c	b	b	b	b	b	b	0	1	1	1	1	1	0
447	Thanpur	127514	a	a	a	a	c	a	a	a	a	a	a	0	0	0	1	1	0	0
448	Nagala Majra Jai	127515	c	c	b	b	b	b	b	b	b	b	b	0	0	0	0	0	0	0
449	Dhoranpur	127516	a	a		a	c	a	a	a	a	a	a	0	0	0	0	0	0	0
450	Daraila	127517	a	a		a	c	a	a	a	a	a	a	0	0	0	0	0	0	0
451	Dagari	127518	a	a	a	a	c	a	a	a	a	a	a	0	1	2	2	0	1	0
452	Jogpur	127519																		
453	Noornagar Kauri	127520	a		a	a	a	a	a	a	a		a	0	0	0	0	0	0	0
454	Dhoondpur	127521	b	a	a	a	b	b		a	a		a	0	0	3	0	0	1	0
455	Asafpur Phakaw;	127522	b			1	b	b		10	1		1	0	0	1	0	0	0	0
456	Narauri Naraura	127523	b											0	0	0	0	0	0	0
457	Manpur	127524	c	b										0	0	0	0	0	0	0
458	Pisanhari	127525	b	a	a	b	b	b	c	c	a		b	0	0	0	0	0	0	0
459	Orchi	127526	b	b	b	b	b	b	b	b	b	c	b	0	0	0	8	2	1	0
460	Parmanandpur	127527	c	b	b	c	c	c	c	c	c	c	c	0	0	0	0	0	0	0
461	Kheradas	127528	c	b		1	b	b	b	b	b	b	b	0	0	0	4	0	0	0
462	Sisaraka	127529	c	b		b	c	c	c	c	b	b	b	2	1	1	1	1	0	0
463	Kanua Khera	127530	c	c	c	c	b	b	b	b	b	c	b	0	0	0	0	0	0	0
464	Ajitpur	127531	b	b	b	b	b	b	b	b	b	c	b	0	0	0	5	0	0	0
465	Pipariya	127532	c	c	c	c	b	b	b	b	b	c	b	0	0	0	6	0	0	0
466	Bhavanipur Sisai	127533	b	b	b	b	b	b	b	b	b	b	b	0	0	0	0	0	0	0
467	Mugra	127534	c	b	b	c	c	c	c	c	c	c	c	0	0	0	0	0	0	0
468	Habibpur Dajran	127535				1	1	1	1	1	1	1	1	0	0	0	0	0	0	0
469	Pathakpur	127536	c	b	b	c	c	c	c	c	c	c	c	0	0	0	0	0	0	0
470	Dhanyavali	127537	c	b	b	c	c	c	c	c	c	c	c	0	0	0	0	0	0	0
471	Daspur	127538	c	a	a	c	c	c	c	c	c	c	c	0	0	0	0	0	0	0
472	Nempur	127539																		
473	Gangoli	127540	c	a	a	a	b	b	b	b	a	b	b	0	0	0	3	0	0	0
474	Sureni Papri	127541				1	1	1	1	1	1	1	1	0	0	0	0	1	0	0
475	Jaitpur	127542												0	0	0	0	0	0	0
476	Danvari	127543	a	a		c	c	c		a	a		a	0	0	0	0	0	0	0
477	Ashokpur	127544												0	0	0	0	0	0	0
478	Mahori	127545	a	a	a	c	c	c	c	a	a	a	a	0	0	0	0	0	0	0
Block TOTAL :			0	4	0	8	2	3	3	13	4	3	7	2	3	12	36	10	8	0

Census of India 2011- Village Directory

Amenities and Land use (As in 2009)

Name of District:-Budaun Location CodeNo:-149

Name of CD Block:-Asafpur Location CodeNo:-0173

Sr.No.	Name village	Location code no.	Availability of drinking water - Yes / No								Availability of toilet & others Yes / No			
			Tap water (Treated/Untreated)	Well water (Covered/ Uncovered well)	Hand Pump	Tube wells/ Bore well	Spring	River / Canal	Tank/ Pond/ Lake	Others	Community toilet including bath.	Community toilet excluding bath.	Rural sanitary mart or sanitary hardware outlet available near the village.	Community bio- gas or recycle of waste for productive use.
1	2	3	39	40	41	42	43	44	45	46	47	48	49	50
433	Parsia	127500	No	No	Yes	Yes	No	No	No	No	No	No	No	No
434	Ahrauli	127501	No	No	Yes	Yes	No	No	No	No	No	No	No	No
435	Ladhupura	127502												
436	Saindola	127503	Yes	No	Yes	Yes	No	No	No	Yes	No	No	Yes	No
437	Dhiriya	127504	No	No	Yes	No	No	No	No	No	No	No	No	No
438	Mohkampur	127505	Yes	Yes	Yes	No	No	No	Yes	No	No	No	No	No
439	Ratanpur	127506	No	No	Yes	No	No	No	No	No	No	No	No	No
440	Gahora	127507	No	No	Yes	Yes	No	No	No	No	No	No	No	No
441	Kuwwan Danda	127508	Yes	No	Yes	Yes	No	No	No	No	No	No	No	No
442	Gulariya	127509	No	No	Yes	Yes	No	No	No	No	No	No	No	No
443	Bhamauri	127510	No	No	Yes	No	No	No	No	No	No	No	No	No
444	Ambiapur	127511	No	No	Yes	Yes	No	No	No	No	No	No	No	No
445	Urari	127512												
446	Navabpura	127513	Yes	No	Yes	No	No	No	Yes	No	No	No	No	No
447	Thanpur	127514	Yes	No	Yes	No	No	No	Yes	No	No	No	No	No
448	Nagala Majra Jai	127515	Yes	No	Yes	Yes	No	No	No	No	No	No	No	No
449	Dhoranpur	127516	No	No	Yes	No	No	No	Yes	No	No	No	No	No
450	Daraila	127517	Yes	No	Yes	No	No	No	Yes	No	No	No	No	No
451	Dagari	127518	Yes	No	Yes	No	No	No	Yes	No	No	No	No	No
452	Jogpur	127519												
453	Noormagar Kauri	127520	Yes	No	Yes	Yes	No	No	No	No	No	No	No	No
454	Dhoondpur	127521	No	Yes	Yes	Yes	No	Yes	Yes	No	No	No	No	No
455	Asafpur Phakaw	127522	Yes	Yes	Yes	Yes	No	No	Yes	No	No	Yes	Yes	No
456	Narauri Naraura	127523	Yes	Yes	Yes	No	No	No	Yes	Yes	No	No	No	No
457	Manpur	127524	Yes	No	Yes	Yes	No	No	No	No	No	No	No	No
458	Pisanhari	127525	Yes	No	Yes	Yes	No	No	Yes	No	No	No	Yes	No
459	Orchhi	127526	Yes	No	Yes	Yes	No	No	Yes	No	No	No	No	No
460	Parmanandpur	127527	Yes	No	Yes	Yes	No	No	No	No	No	No	No	No
461	Kheradas	127528	No	Yes	Yes	Yes	No	No	Yes	No	No	No	No	No
462	Sisaraka	127529	Yes	Yes	Yes	Yes	No	No	Yes	No	No	No	No	No
463	Kanua Khera	127530	Yes	No	Yes	Yes	No	No	Yes	No	No	No	No	No
464	Ajitpur	127531	Yes	No	Yes	Yes	No	No	Yes	No	No	No	No	No
465	Pipariya	127532	Yes	No	Yes	Yes	No	No	Yes	No	No	No	No	No
466	Bhavanipur Sisai	127533	Yes	No	Yes	Yes	No	No	Yes	No	No	No	No	No
467	Mugra	127534	Yes	No	Yes	No	No	No	No	No	No	No	No	No
468	Habibpur Dajran	127535	Yes	No	Yes	Yes	No	No	Yes	No	No	No	No	No
469	Pathakpur	127536	Yes	Yes	Yes	Yes	No	No	No	No	No	No	No	No
470	Dhanyavali	127537	Yes	Yes	Yes	Yes	No	No	No	No	No	No	No	No
471	Daspur	127538	Yes	Yes	Yes	Yes	No	No	No	No	No	No	No	No
472	Nempur	127539												
473	Gangoli	127540	No	Yes	Yes	Yes	No	No	Yes	No	No	No	No	No
474	Sureni Papri	127541	Yes	No	Yes	Yes	No	No	Yes	No	No	No	No	No
475	Jaitpur	127542	No	No	Yes	No	No	No	No	No	No	No	No	No
476	Danvari	127543	Yes	Yes	Yes	Yes	No	No	Yes	No	Yes	No	No	No
477	Ashokpur	127544	Yes	No	Yes	Yes	No	No	No	No	No	No	No	No
478	Mahori	127545	Yes	Yes	Yes	Yes	No	No	No	Yes	No	No	No	No
Block T O T A L :			47	17	88	65	0	9	41	3	0	2	3	0

Census of India 2011- Village Directory

Amenities and Land use (As in 2009)

Name of District:- Budaun Location CodeNo:-149

Name of CD Block:-Asafpur Location CodeNo:-0173

Sr .No.	Name village	Location code no.	Communication and transport facilities (If amenities available code -Yes is given except for Village Pin Code ,If not available within the village , the distance range code viz; a for < 5 Kms, b for 5-10 Kms and c for 10+ kms of nearest place where facility is available is given).																
			Post office(PO)	Sub post office (SFO)	Post & Telegraph office (P&TO)	Village Pin Code	Telephones (Land lines)	Public call office (PCO)	Mobile phone coverage	Internet cafes/ Common service centre (CSC)	Private courier facility	Bus service (Public & Private)	Railway stations	Auto/Modified Autos	Taxis and Vans	Tractors	Cycle-pulled rickshaws(Mannual & Machine driven)	Carts driven by animals	Sea /River ferry service
1	2	3	51	52	53	54	55	56	57	58	59	60	61	62	63	64	65	66	67
433	Parsia	127500	a	a	a		a	a	Yes	b	b	b	a	a	a	Yes	a	Yes	
434	Ahrauli	127501	a	a	c		Yes	c	Yes	c	c	a	a	a	a	Yes	a	Yes	
435	Ladhupura	127502																	
436	Saindola	127503	a	a	a		Yes	Yes	Yes	b	b	a	b	a	b	Yes	Yes	Yes	
437	Dhiriya	127504																	
438	Mohkampur	127505		b		243633									Yes				
439	Ratanpur	127506	c	a	b		b	b	b	b	b	b	b	b	b	Yes	Yes	Yes	b
440	Gahora	127507	b	b	b		b	b	b	b	b	b	b	b	b	Yes	b	Yes	a
441	Kuwwan Danda	127508	a	a	a		a	a	a	a	a	Yes	b			Yes	Yes	Yes	a
442	Gulariya	127509	a	a	a		a	a	a	a	a	a	a	a	a	Yes	a	Yes	
443	Bhamauri	127510	c	a	b		b	b	b	b	b	b	b	b	b	Yes	Yes	Yes	b
444	Ambiapur	127511	b	a	b	202520	a	a	a	b	b	b	b	b	b	Yes	b	Yes	
445	Urari	127512																	
446	Navabpura	127513	c	b	b		Yes	Yes	Yes	b	b	b	b	b	b	Yes	c	Yes	
447	Thanpur	127514	c	a	a		Yes	Yes	Yes	a	a	a	a	a	a	Yes	c	Yes	a
448	Nagala Majra Jai	127515	c	b		243632			Yes			Yes	b	Yes	Yes			Yes	
449	Dhoranpur	127516	c	a	a		a	a	Yes	a	a	a	a	a	a	Yes	c	Yes	b
450	Daraila	127517	b	a	a		Yes	Yes	Yes	a	a	a	a	a	a	Yes	c	Yes	a
451	Dagari	127518	a	a	a		Yes	Yes	Yes	a	a	a	a	a	a	a	a	Yes	a
452	Jogpur	127519																	
453	Noornagar Kauri	127520	c	b		243632	Yes	Yes	Yes			a	b						
454	Dhoondpur	127521	a	a	a		Yes	Yes	Yes	b	b	Yes	Yes	a	Yes	Yes	Yes	Yes	
455	Asafpur Phakaw	127522	b	Yes	b		Yes	Yes	Yes	Yes	b	Yes	Yes	Yes	Yes	Yes	Yes	Yes	
456	Narauri Naraura	127523											a						
457	Manpur	127524										Yes							
458	Pisanhari	127525	a	a	a	202521	a	a	Yes	b	b	a	b	b	b	Yes	Yes	Yes	
459	Orchhi	127526		a		243632	Yes	Yes	Yes	b	b	Yes	b	Yes	Yes			Yes	
460	Parmanandpur	127527	a	a	c	243632	Yes	Yes	Yes			Yes	b				Yes	Yes	
461	Kheradas	127528	b	a	b	243632	b	b	b	b	b	b	b	b	b		b	Yes	b
462	Sisaraka	127529	b	Yes	c	243632	Yes	Yes	Yes			Yes	Yes	Yes	Yes		Yes	Yes	
463	Kanua Khera	127530	b	b		243632			Yes			b	a					Yes	
464	Ajitpur	127531	b	b		243632			Yes			b	a					Yes	
465	Pipariya	127532				243632			Yes			b	a					Yes	
466	Bhavanipur Sisa	127533	b	a	a		Yes	a	Yes	Yes	a	Yes	a	Yes	Yes	Yes	b	Yes	
467	Mugrra	127534	b	c	c								a					Yes	
468	Habibpur Dajran	127535	b	a	b	243632	b	b	Yes	b	b	b	a	a	a	Yes	c	Yes	a
469	Pathakpur	127536	b	b	b	243632	b	b	b	c	c	b	c	b	b	b	b	b	
470	Dhanyavali	127537	b	b	b		b	b	b	c	c	b	c	b	b	Yes	b	Yes	
471	Daspur	127538	a	a	a		a	a	Yes	c	c	a	c	c	c	Yes	a	Yes	a
472	Nempur	127539																	
473	Gangoli	127540	b	b			a	a	Yes	a	b	a	b	b	a		a	Yes	
474	Sureni Papri	127541	b	b	b		b	a	Yes	a	b	a	a	Yes	Yes	Yes	b	Yes	b
475	Jaitpur	127542																	
476	Danvari	127543	a	Yes	Yes	243632	Yes	Yes	Yes	c	a	Yes	c	c	a	Yes	a	Yes	
477	Ashokpur	127544	c	a		243632			Yes			a	b					Yes	
478	Mahori	127545	c	a	c	202520	a	a	Yes	a	c	Yes	c	b	b	Yes	b	Yes	
Block TOTAL :			1	10	1	30	21	18	52	2	0	24	5	10	17	52	24	77	1

Census of India 2011- Village Directory

Amenities and Land use (As in 2009)

Name of District:-Budaun Location CodeNo:-149

Name of CD Block:-Asafpur Location CodeNo:-0173

Sr .No.	Name village	Location code no.	Village connected to highways,village roads, banks & credit societies (If amenities available code -Yes is given, If not available within the village , the distance range code viz: a for < 5 Kms, b for 5-10 Kms and c for 10+ kms of nearest place where facility is available is given).											
			Connected to national highway(NH)	Connected to state highway(SH)	Connected to major district road (MDR)	Connected to others district road	Pucca roads	Kutchcha roads	Water bounded macadam(WBM) roads	Navigable waterway (river/canal)(NW)	Footpaths (FP)	Commercial & Co-operative Banks	ATM	Agricultural Credit Societies
1	2	3	68	69	70	71	72	73	74	75	76	77	78	79
433	Parsia	127500	c	b	b	Yes	Yes	Yes	Yes		Yes	a	b	a
434	Ahrauli	127501	c	c	c	Yes	Yes	Yes	Yes		Yes	a	c	a
435	Ladhupura	127502												
436	Saindola	127503	c	a	a	Yes	Yes	Yes	Yes		Yes	b	b	b
437	Dhiriya	127504	c								Yes			
438	Mohkampur	127505	c	Yes	Yes	Yes	Yes		Yes		Yes			
439	Ratanpur	127506	c	b	b	Yes	Yes	Yes	Yes	b	Yes	b	b	b
440	Gahora	127507	c	a	Yes	Yes	Yes	Yes	Yes		Yes	a	b	b
441	Kuwwan Danda	127508	c	Yes	a	Yes	a	Yes	Yes		Yes	a	a	a
442	Gulariya	127509	c	a	Yes	Yes	Yes	Yes	Yes	Yes	Yes	a	a	a
443	Bhamauri	127510	c	b	a	Yes	Yes	Yes	Yes	b	Yes	b	b	b
444	Ambiapur	127511	c			Yes	Yes	Yes			Yes	a	b	b
445	Urari	127512												
446	Navabpura	127513	c	b	b	b	Yes	Yes	Yes		Yes	b	b	b
447	Thanpur	127514	c	a	b	Yes	Yes	Yes	Yes		Yes	a	a	a
448	Nagala Majra Jai	127515	c	a	Yes	Yes	Yes				Yes	b	c	b
449	Dhoranpur	127516	c	a	a	Yes	a	Yes	Yes	b	Yes	a	a	a
450	Daraila	127517	c	a	a	Yes	Yes	Yes	Yes	c	Yes	a	a	a
451	Dagari	127518	c	a	a	a	Yes	Yes	Yes		Yes	a	a	a
452	Jogpur	127519												
453	Noonagar Kauri	127520	c	b	b	Yes	Yes				Yes	a	c	a
454	Dhoondpur	127521	c	b	Yes	Yes	a	Yes	a		Yes	a	b	Yes
455	Asafpur Phakaw	127522	c	Yes	Yes	Yes	Yes	Yes	Yes		Yes	Yes	b	Yes
456	Narauri Naraura	127523	c			Yes					Yes			
457	Manpur	127524	c	a	Yes	Yes	Yes				Yes			
458	Pisanhari	127525	c	a	a	Yes	Yes	Yes			Yes	a	b	a
459	Orchhi	127526	Yes	Yes	Yes	Yes	Yes	Yes	Yes	b	Yes	Yes	b	b
460	Parmanandpur	127527	Yes	Yes	Yes	Yes	Yes	Yes	Yes		Yes	b	b	c
461	Kheradas	127528	c	a	a	Yes	Yes	Yes	Yes		Yes	a	b	a
462	Sisaraka	127529	Yes	Yes	Yes	Yes	Yes	Yes	Yes		Yes	a	b	b
463	Kanua Khera	127530	c	b	b	b		Yes	Yes	a	Yes	b	b	c
464	Ajitpur	127531	c	b	b	Yes	a	Yes	Yes	a	Yes	b	b	b
465	Pipariya	127532	c	b	b	Yes		Yes	Yes	a	Yes	b	b	c
466	Bhavanipur Sisa	127533	c	a	a	Yes	a	Yes	a	b	Yes	a	b	a
467	Mugrra	127534	c		Yes	Yes	Yes	Yes			Yes	b	c	b
468	Habibpur Dajran	127535	c	b	b	Yes	Yes	Yes	a	a	Yes	b	b	b
469	Pathakpur	127536	c	b	b	Yes	Yes	Yes	Yes		Yes	b	c	b
470	Dhanyavali	127537	c	b	b	Yes	Yes	Yes	Yes		Yes	b	c	c
471	Daspur	127538	c	a	a	Yes	Yes	Yes	Yes		Yes	a	c	a
472	Nempur	127539												
473	Gangoli	127540	Yes	Yes	Yes	Yes	Yes	Yes	Yes		Yes	a	b	a
474	Sureni Papi	127541	c	a	Yes	Yes	Yes	Yes	Yes	b	Yes	a	b	a
475	Jaitpur	127542	c			Yes					Yes			
476	Danvari	127543	c	Yes	Yes	Yes	Yes	Yes	Yes		Yes			a
477	Ashokpur	127544	c	a	a	Yes	Yes	Yes			Yes	a	c	a
478	Mahori	127545	c	Yes	Yes	Yes	Yes	Yes	Yes		Yes	a	c	b
Block T O T A L :			6	14	27	80	70	75	57	5	88	4	1	8

Census of India 2011- Village Directory

Amenities and Land use (As in 2009)

Name of District:-Budaun Location CodeNo:-149

Name of CD Block:-Asafpur Location CodeNo:-0173

Sr.No.	Name village	Location code no.	Availability of miscellaneous facilities (If amenities available code -Yes is given, If not available within the village , the distance range code viz: a for <5 Kms, b for 5-10 Kms and c for 10+ kms of nearest place where facility is available is given).																	Availability of electricity (Yes/No)				
			Self-Help Group (SHG)	Public distribution system (PDS) shop	Mandis / Regular market	Weekly Haat	Agricultural marketing society	Integrated Child Development Scheme (Nutritional Centres)	Anganwadi Centre (Nutritional Centres)	Others (Nutritional Centres)	ASHA (Accredited Social Health Activist)	Community centre with/without TV	Sports Field,	Sports Club / Recreation Centre	Cinema / Video Hall	Public Library	Public Reading Room	Newspaper Supply	Assembly Polling station	Birth & Death Registration Office	Power Supply for Domestic Use (ED)	Power Supply for Agricultural Use (EAG)	Power Supply for Commercial Use (EC)	Power Supply for All Uses (EA)
1	2	3	80	81	82	83	84	85	86	87	88	89	90	91	92	93	94	95	96	97	98	99	100	101
433	Parsia	127500	b	Yes	Yes	Yes	b	b	Yes	Yes	Yes	b	Yes	b	b	b	b	a	Yes	Yes	Yes	Yes	Yes	Yes
434	Ahrauli	127501	c	Yes	a	a	c	c	Yes	Yes	Yes	c	a	a	c	c	c	a	Yes	c	Yes	Yes	Yes	Yes
435	Ladhupura	127502																						
436	Saindola	127503	Yes	Yes	Yes	Yes	Yes	Yes	Yes	Yes	Yes	Yes	Yes	Yes	Yes	Yes	Yes	Yes	Yes	Yes	Yes	Yes	No	Yes
437	Dhiriya	127504	Yes	Yes	Yes	Yes	Yes	Yes	Yes	Yes	Yes	Yes	Yes	Yes	Yes	Yes	Yes	Yes	Yes	Yes	Yes	Yes	Yes	Yes
438	Mohkampur	127505	Yes	Yes	Yes	Yes	Yes	Yes	Yes	Yes	Yes	Yes	Yes	Yes	Yes	Yes	Yes	Yes	Yes	Yes	Yes	Yes	Yes	Yes
439	Ratanpur	127506	Yes	Yes	b	a	b	b	Yes	Yes	Yes	Yes	Yes	b	b	c	c	b	Yes	b	Yes	Yes	Yes	Yes
440	Gahora	127507	Yes	Yes	b	b	b	Yes	Yes	Yes	Yes	b	Yes	b	b	b	b	b	Yes	Yes	Yes	Yes	No	Yes
441	Kuwwan Danda	127508	a	Yes	a	a	a	a	Yes	Yes	Yes	a	Yes	a	a	a	a	Yes	Yes	a	Yes	Yes	Yes	Yes
442	Gulariya	127509	Yes	Yes	a	a	Yes	Yes	Yes	Yes	Yes	a	a	a	a	a	a	Yes	Yes	Yes	Yes	Yes	No	Yes
443	Bhamauri	127510	a	b	a	b	b	b	Yes	Yes	Yes	a	Yes	b	b	c	c	b	Yes	b	Yes	Yes	Yes	Yes
444	Ambiapur	127511	Yes	Yes	a	a	b	Yes	Yes	Yes	Yes	b	Yes	b	b	b	b	Yes	Yes	Yes	Yes	Yes	Yes	Yes
445	Urari	127512																						
446	Navabpura	127513	b	Yes	c	b	b	Yes	Yes	Yes	Yes	c	c	c	c	Yes	Yes	Yes	Yes	b	Yes	Yes	No	Yes
447	Thanpur	127514	a	a	c	a	a	Yes	a	Yes	Yes	c	Yes	a	c	c	c	Yes	Yes	Yes	Yes	Yes	Yes	Yes
448	Nagala Majra Jai	127515	Yes	a	b	a	Yes	Yes	Yes	Yes	Yes	Yes	Yes	Yes	Yes	c	c	Yes	Yes	Yes	Yes	Yes	Yes	Yes
449	Dhoranpur	127516	a	Yes	c	a	a	a	Yes	Yes	Yes	c	a	a	c	c	c	Yes	a	Yes	Yes	Yes	Yes	Yes
450	Daraila	127517	Yes	Yes	c	a	a	Yes	a	Yes	Yes	c	Yes	a	c	c	c	Yes	Yes	Yes	Yes	Yes	Yes	Yes
451	Dagari	127518	a	a	c	a	a	a	Yes	Yes	Yes	c	Yes	a	c	c	c	Yes	Yes	Yes	Yes	Yes	Yes	Yes
452	Jogpur	127519																						
453	Noornagar Kauri	127520	Yes	a	c	a	Yes	Yes	Yes	Yes	Yes	Yes	Yes	Yes	Yes	Yes	Yes	Yes	Yes	Yes	Yes	Yes	Yes	Yes
454	Dhoondpur	127521	Yes	Yes	b	b	Yes	a	Yes	Yes	Yes	a	Yes	c	b	c	c	a	Yes	Yes	Yes	Yes	Yes	Yes
455	Asafpur Phakaw	127522	Yes	Yes	b	a	b	Yes	Yes	Yes	Yes	b	Yes	c	b	c	c	Yes	Yes	Yes	Yes	Yes	Yes	Yes
456	Narauri Naraura	127523	Yes	Yes	Yes	Yes	Yes	Yes	Yes	Yes	Yes	Yes	Yes	Yes	Yes	Yes	Yes	Yes	Yes	Yes	Yes	Yes	Yes	Yes
457	Manpur	127524	Yes	Yes	Yes	Yes	a	a	a	Yes	Yes	Yes	Yes	Yes	Yes	Yes	Yes	Yes	Yes	Yes	Yes	Yes	Yes	Yes
458	Pisanhari	127525	Yes	Yes	b	a	a	Yes	Yes	Yes	Yes	b	Yes	b	b	b	b	Yes	Yes	Yes	Yes	Yes	Yes	No
459	Orchhi	127526	Yes	Yes	Yes	a	b	b	Yes	Yes	Yes	Yes	Yes	Yes	b	Yes	Yes	Yes	Yes	Yes	Yes	Yes	Yes	Yes
460	Parmanandpur	127527	Yes	Yes	b	a	c	c	Yes	Yes	Yes	Yes	Yes	Yes	Yes	Yes	Yes	Yes	Yes	Yes	Yes	Yes	Yes	Yes
461	Kheradas	127528	Yes	Yes	Yes	Yes	Yes	Yes	Yes	Yes	Yes	c	Yes	b	b	b	b	Yes	Yes	Yes	Yes	Yes	No	Yes
462	Sisaraka	127529	Yes	Yes	b	Yes	b	b	Yes	Yes	Yes	c	Yes	c	c	c	c	Yes	Yes	Yes	Yes	Yes	Yes	Yes
463	Kanua Khera	127530	Yes	a	c	b	Yes	Yes	Yes	Yes	Yes	Yes	Yes	Yes	Yes	Yes	Yes	Yes	Yes	Yes	Yes	Yes	Yes	Yes
464	Ajitpur	127531	Yes	Yes	b	b	b	b	Yes	Yes	Yes	Yes	Yes	Yes	Yes	Yes	Yes	Yes	Yes	Yes	Yes	Yes	Yes	Yes
465	Pipariya	127532	Yes	Yes	b	b	c	Yes	a	Yes	Yes	Yes	a	a	a	a	a	Yes	Yes	Yes	Yes	Yes	Yes	Yes
466	Bhavanipur Sisai	127533	b	b	b	a	b	b	Yes	Yes	b	b	b	b	b	b	b	Yes	Yes	b	Yes	Yes	Yes	Yes
467	Mugra	127534	Yes	Yes	b	b	b	c	Yes	Yes	Yes	Yes	Yes	c	c	Yes	Yes	Yes	Yes	Yes	Yes	Yes	Yes	Yes
468	Habibpur Dajran	127535	c	b	b	b	b	c	b	Yes	Yes	b	Yes	b	b	b	b	Yes	Yes	Yes	Yes	Yes	Yes	Yes
469	Pathakpur	127536	Yes	Yes	c	b	c	c	c	Yes	Yes	Yes	Yes	Yes	Yes	c	c	b	Yes	c	Yes	Yes	Yes	Yes
470	Dhanyavali	127537	c	Yes	c	b	c	c	c	Yes	Yes	c	c	c	c	c	c	b	Yes	c	Yes	Yes	Yes	Yes
471	Daspur	127538	Yes	a	c	a	c	c	c	Yes	Yes	c	Yes	c	c	c	c	a	Yes	c	Yes	Yes	Yes	Yes
472	Nempur	127539																						
473	Gangoli	127540	Yes	Yes	b	a	Yes	Yes	Yes	Yes	Yes	c	Yes	b	b	b	b	Yes	Yes	Yes	Yes	Yes	No	Yes
474	Sureni Papri	127541	b	b	b	a	a	b	b	Yes	Yes	b	b	b	b	b	b	Yes	Yes	Yes	Yes	Yes	Yes	Yes
475	Jaitpur	127542	Yes	Yes	Yes	Yes	Yes	Yes	Yes	Yes	Yes	Yes	Yes	Yes	Yes	Yes	Yes	Yes	Yes	Yes	Yes	Yes	Yes	Yes
476	Danvari	127543	Yes	Yes	a	a	c	c	Yes	Yes	Yes	c	Yes	c	c	c	c	Yes	Yes	Yes	Yes	Yes	Yes	Yes
477	Ashokpur	127544	Yes	a	a	a	Yes	Yes	Yes	Yes	Yes	Yes	Yes	Yes	Yes	Yes	Yes	Yes	Yes	Yes	Yes	Yes	Yes	Yes
478	Mahori	127545	Yes	a	a	a	c	c	Yes	Yes	Yes	Yes	Yes	c	c	c	Yes	Yes	Yes	Yes	Yes	Yes	Yes	Yes
Block T O T A L :			60	71	13	14	17	37	67	82	86	26	61	20	14	22	24	45	85	64	88	88	64	88

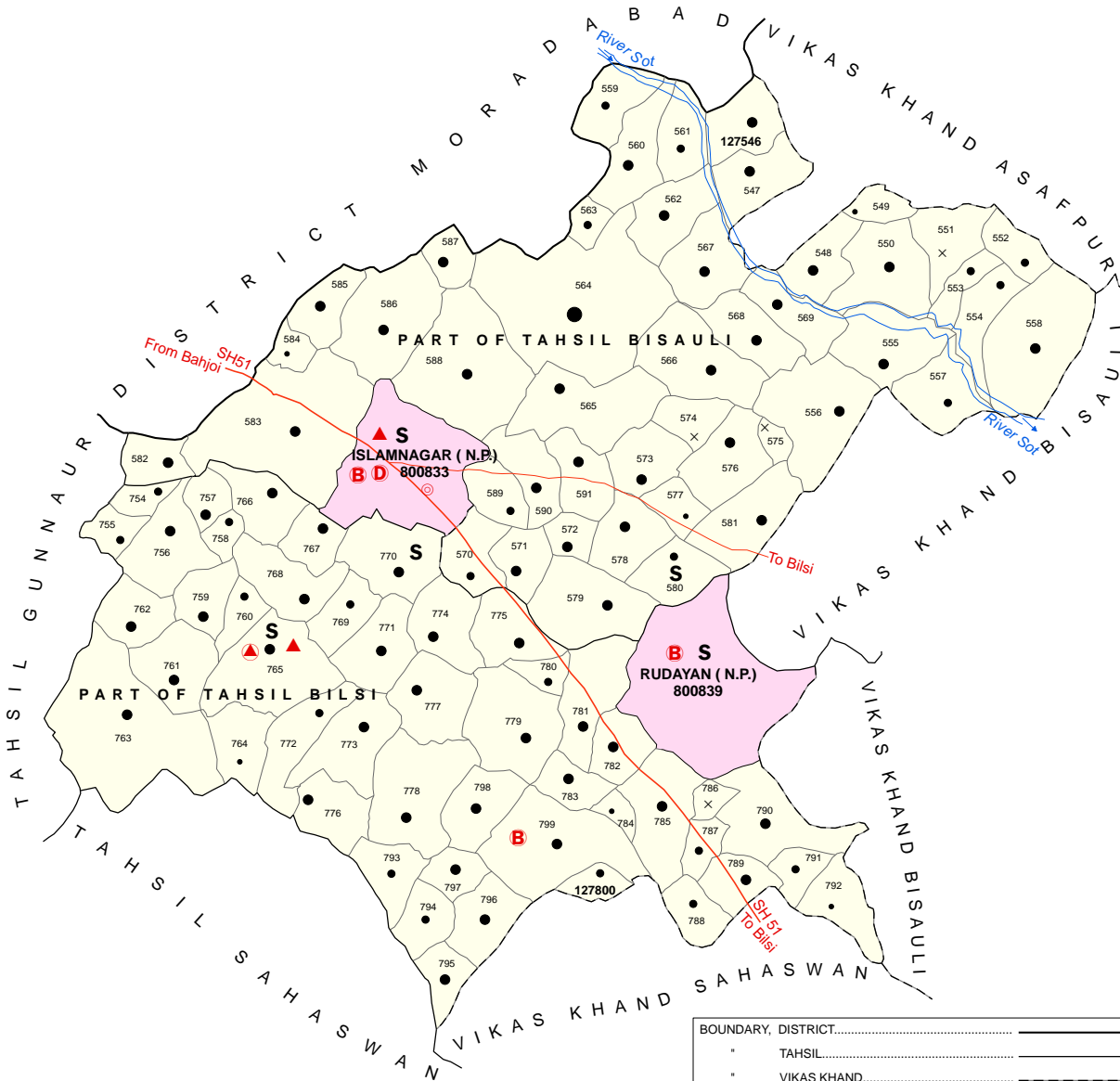
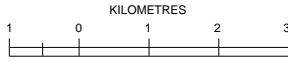
**Census of India 2011- Village Directory
Amenities and Land use (As in 2009)**

Name of District:-Budaun Location CodeNo:-149

Name of CD Block:-Asafpur Location CodeNo:-0173

Sr.No.	Name Village	Location code no.	Land Use																	Name of three most important commodities manufactured				
			Nearest Town		Area under different types of land use (in hectares rounded up to one decimal place)										Area irrigated by source (in hectare).									
			Name	Distance range code i.e. a for < 5 Kms, b for 5 to 10 Kms and c for 10+ kms .	Forests	Area under Non-agricultural Uses	Barren and Un-cultivable land	Permanent Pastures and Other Grazing Lands	Land Under Miscellaneous Tree Crops etc.	Culturable Waste Land	Fallow lands other than current fallows	Current Fallows	Net Area Sown	Total Irrigated Land Area	Total Un-irrigated Land Area	Canals (C)	Wells/Tube-wells(W/TW)	Tanks/Lakes(T/L)	Water Falls(WF)	Others(O)	First	Second	Third	
102	103	104	105	106	107	108	109	110	111	112	113	114	115	116	117	118	119	120	121	122				
433	Parsia	127500	BISAULI	b	0	34.2	0	0	9.1	0.2	10.4	1.1	443.7	443.7	0	0	0	0	0	444	A Padd			
434	Ahrauli	127501			0	6.6	22.1	0	4	0	0	0	87.2	87.2	0	0	0	0	0	87.2	Baja			
435	Ladhupura	127502			0	5.9	0	0	0	0	0	0	72.9	72.9	0	0	72.9	0	0	0				
436	Saindola	127503			0	22.6	0	0.2	0.6	0	0	0	191.6	191	0.6	0	191.1	0	0	0				
437	Dhiriya	127504			6	0	0	9.2	10.2	0	0	0	180.5	180.5	0	0	180.5	0	0	0			Urd,	
438	Mohkampur	127505			0	0	0	0	8.8	0	0	0	170	170	0	0	0	0	0	170	barle			
439	Ratanpur	127506			0	15.2	0	0	0.6	0.1	0	0.3	122.8	122.8	0	0	14.4	0	0	108	A,jwor			
440	Gahora	127507			0	11.8	0	0	1.1	0	0	2	123	123	0	0	0	0	0	123	, Padd			
441	Kuwwan Danda	127508	BISAULI	a	3.5	3.2	3.2	11.7	15.2	0.6	0	0	107.4	107.4	0	0	0	0	0	107				
442	Gulariya	127509			0	29.5	0	1	5.7	0	3.5	0	334.7	334.7	0	0	334.7	0	0	0			,paddy	
443	Bhamauri	127510	BISAULI	b	0	13.4	0	0	1.9	0.6	0	0	205.4	205.4	0	0	205.4	0	0	0			,paddy	
444	Ambiapur	127511			2.8	14.2	0	0	0	0.1	0.7	1.7	185.4	184.8	0.6	0	62.3	0	0	123				
445	Urari	127512			0	5	0	0	0	0	0.1	0.7	84.9	84.9	0	0	0	0	0	84.9				
446	Navabpura	127513			0	0	10.6	0	1.3	0	0	0.2	92.2	92.2	0	0	0	0	0	92.2				
447	Thanpur	127514			0	0	11.8	0	0.6	0.2	0.4	0.8	89.5	86.6	2.9	0	0	0	0	86.6				
448	Nagala Majra Jai	127515			0	11	2	0	0	3.8	0	0.8	106.1	102.7	3.4	0	102.7	0	0	0				
449	Dhoranpur	127516			0	0	18.2	0	1.8	0.4	0.2	1.3	178.8	177.2	1.6	0	0	0	0	177				
450	Daraila	127517			0	19.5	0.3	0	5.9	0	0	0	189	181.2	7.8	0	0	0	0	181				
451	Dagari	127518			0	0	11.6	0	5.2	0.4	0.2	2.2	98.3	96	2.9	0	0	0	0	96				
452	Jogpur	127519			0	1.2	0.6	0	1.1	0	0	0.3	4	4	0	0	0	0	0	4				
453	Noornagar Kauri	127520			0	19.9	5.7	0	2.6	0	0	0.2	204.2	200.3	3.9	0	200.3	0	0	0				
454	Dhoondpur	127521			0	37.1	0	0	8.8	1.8	0	2.1	166.1	166.1	0	0	166.1	0	0	0				
455	Asafpur Phakaw	127522			0	54	0	0	8.8	8	0	6.8	643.4	643.4	0	0	643.4	0	0	0				
456	Narauri Naraura	127523			0	0	0.2	0	0	1.6	0	0	106.1	106.1	0	0	0	0	0	106	, Padd			
457	Manpur	127524			7	1.6	0	0	0	0.1	0	0	88.2	88.2	0	0	0	0	0	88.2	, Gram			
458	Pisanhari	127525			0	0	0	0	39.5	3.6	19.1	2	250.5	246.6	3.8	0	246.6	0	0	0			0 , Bajr	
459	Orchhi	127526			0	50.6	0	0	4.6	0	1.4	4.8	221	217.7	3.4	0	17.3	0	0	200	, Suga			
460	Parmanandpur	127527	HANDAU'	b	0	20.5	0	0	0.8	0	1.2	0	77.2	76.4	0.8	0	76.4	0	0	0			, Padd	
461	Kheradas	127528			0	39	0	0	1.2	0	12.9	2.8	580.1	580.1	0	0	0	0	0	580	, Padd			
462	Sisaraka	127529	CHANDA'	b	0	92.6	0	0.3	1.9	1	1.6	3.9	638.1	627	11.1	0	627	0	0	0			, Padd	
463	Kanua Khera	127530	HANDAU'	b	0	11.8	0	0	3.3	0	0.4	0.3	140.7	134.1	6.6	0	12	0	0	122	, Padd			
464	Ajitpur	127531			0	17.1	0	0.3	2.3	0.4	1.2	1.1	176.9	172.2	4.7	0	12.2	0	0	160	, Addy			
465	Pipariya	127532	CHANDA'	b	0	31.8	0	0	0.7	0	0.8	0.1	148.7	145.1	3.6	0	13.1	0	0	132	, Padd			
466	Bhavanipur Sisat	127533			0	17.7	0	0	2.1	0.5	0.1	1.4	195	195	0	0	195	0	0	0				
467	Mugra	127534	CHANDA'	b	0	22.7	2.4	0	0.5	0.4	0.2	0.7	222.7	216.5	6.2	0	216.5	0	0	0			, Padd	
468	Habibpur Dajran	127535			0	26.3	0	0	2.8	1	0.6	1.8	198.4	194.2	4.1	0	194.2	0	0	0				
469	Pathakpur	127536			0	7.1	0	0	1	0.8	1.2	2.9	57.6	54.7	2.8	0	8.5	0	0	46.2	, Urd			
470	Dhanyavali	127537			0	14	11.3	0	3.2	0.3	0.6	4.1	150.7	150.7	0	0	0	0	150.7	0			Bajra	
471	Daspur	127538			0	0	12.5	0	0.7	0	1.2	3.8	129.7	117.5	12.2	0	27.4	0	0	90.1	, Urd,			
472	Nempur	127539			0	1.4	0	0	0	0	0	0	26.1	24.8	1.3	0	0	0	0	24.8				
473	Gangoli	127540	CHANDA'	b	0	15.6	0	0	1.4	0	0.5	3.6	123.5	122.3	1.2	0	0	0	0	122	, Suga			
474	Sureni Papri	127541			0	0	25.5	1.5	1.2	0.3	0.1	0.2	224.7	221.6	3.1	0	0	0	0	222				
475	Jaitpur	127542			0	0	0	0	88	0	0	0	190	190	0	0	0	0	0	190				
476	Danvari	127543	FAIJGANJ	a	0	34.6	0	0	4.4	0.2	30.1	0	215.9	215.9	0	0	37	0	158.4	20.5	, Padd			
477	Ashokpur	127544			0	10	2.5	0	2.3	0	0.3	0.1	103.1	103	0.2	0	103	0	0	0				
478	Mahori	127545	MUDIA	a	0	26.8	0	0	0	0	0	0	215.9	215.9	0	0	34.6	0	0	181	Paddy			
Block T O T A L :					0	0	61.8	2250	277	73.6	1082	52.8	139.5	120.8	19149.9	19042.6	107.8	163.7	7353.5	0	309.1			

INDIA
UTTAR PRADESH
VIKAS KHAND ISLAMNAGAR
(PARTS OF TAHSIL BISAULI
AND TAHSIL BILSI)
DISTRICT BUDAUN



AREA (Sq.Km.).....	198.51
POPULATION.....	1,37,302
NUMBER OF TOWNS.....	02
NUMBER OF VILLAGES.....	93

HIGH SCHOOL/INTER COLLEGE.....	S
BANK.....	B
DISPENSARY.....	D
PRIMARY HEALTH CENTRE.....	▲
OTHER MEDICAL SERVICES.....	▲

BOUNDARY, DISTRICT.....	—————
TAHSIL.....	—————
VIKAS KHAND.....	—————
VILLAGE WITH MDDS CODE.....	127546
HEADQUARTERS : VIKAS KHAND.....	⊙
POPULATION SIZE OF VILLAGES: 200 - 499 ,	●
500 - 999 , 1000 - 4999 , 5000 AND ABOVE.....	● ● ● ●
UNINHABITED VILLAGE WITH MDDS CODE.....	x 127551
STATUTORY TOWN WITH MDDS CODE.....	800833
STATE HIGHWAY.....	SH 51
IMPORTANT METALLED ROADS.....	—————
RIVER AND STREAM.....	~~~~~

Alphabetical list of Villages (CD Block Wise)			
Name of District: Budaun			
Name of CD BLOCK: Islamnagar (0174)			
Sr. No.	Name of village	2011 Census location code	2001 Census location code
1	Abdulahidpur Urf Papsara	127589	02036800
2	Achalpur	127768	02038500
3	Agras	127778	02039500
4	Alinagar	127582	02036100
5	Allahpur Samaspur	127583	02036200
6	Allipur Chachipur	127789	02051600
7	Azadnagar	127572	02035100
8	Bajhangi	127762	02037900
9	Bajhera	127546	02032400
10	Balpur	127568	02034600
11	Bhagwant Nagar	127760	02037700
12	Bharatpur	127800	02052700
13	Bhawanipur Nagla	127573	02035200
14	Bhusaya	127556	02033400
15	Buddha Nagar	127791	02051800
16	Byorkasmabad Sikanderpur	127586	02036500
17	Chamarpura	127563	02034100
18	Chandoi	127564	02034200
19	Chandpur	127587	02036600
20	Chhibau Khurd	127792	02051900
21	Chhitarpur Mahrola	127766	02038300
22	Dajrampur	127761	02037800
23	Daranagar	127787	02051400
24	Dharampur	127793	02052000
25	Dhimarpur	127559	02033700
26	Eekh Khera	127785	02051200
27	Firozpur Gumrah	127783	02051000
28	Ganeshpur	127575	02035400
29	Gangapur	127551	02032900
30	Garhikhanpur	127773	02039000
31	Gujraila	127549	02032700
32	Guritha	127795	02052200
33	Hempur	127577	02035600
34	Jafarpur	127560	02033800
35	Jafarpur	127786	02051300
36	Jagat Pipari	127558	02033600
37	Jagdishpur	127754	02037100
38	Jagtua	127554	02033200
39	Jakhaura Jauharpur	127550	02032800
40	Jarainda	127566	02034400
41	Jasupur	127755	02037200
42	Kanharpur	127591	02037000
43	Kariyamai	127799	02052600

Sr. No.	Name of village	2011 Census location code	2001 Census location code
44	Khajuria	127548	02032600
45	Khanjanpur	127764	02038100
46	Khushalpur	127797	02052400
47	Kiserai Ibadulla Nagar	127777	02039400
48	Kohra	127776	02039300
49	Kripalpur	127794	02052100
50	Kundavali Musia Nagla	127781	02039800
51	Kunwarpur	127567	02034500
52	Labhari	127590	02036900
53	Ladhauli	127557	02033500
54	Lashkar Oiya	127770	02038700
55	Maikalan	127775	02039200
56	Maikhurd	127780	02039700
57	Maujuddin Nagar	127757	02037400
58	Mianpur Deora	127581	02036000
59	Mitrauli	127555	02033300
60	Mohsanpur	127759	02037600
61	Muhabbey Alipur Chicheta	127576	02035500
62	Munabbarnagar	127574	02035300
63	Nagar Pukhra	127790	02051700
64	Nagla Baraha	127565	02034300
65	Nanderi	127767	02038400
66	Naugawan	127769	02038600
67	Nauna	127562	02034000
68	Noorpur Pinauni	127765	02038200
69	Purdalpur	127798	02052500
70	Rafatpur	127569	02034700
71	Rajpur Roshannagar	127782	02039900
72	Rajthal	127756	02037300
73	Ramnagar Saidpur	127580	02035900
74	Rasoolpur Savga	127570	02034900
75	Sabha Nagar	127584	02036300
76	Sadat Nagar	127758	02037500
77	Sadatpur Nachani	127771	02038800
78	Saidsarai	127552	02033000
79	Saifpur	127788	02051500
80	Saifullaganj Sagar Saraya	127763	02038000
81	Sakhamai	127578	02035700
82	Samadnagar	127585	02036400
83	Saraya	127553	02033100
84	Shivnagar Urf Chiria Khera	127571	02035000
85	Sithauli	127588	02036700
86	Sorha	127796	02052300
87	Sundar Nagar	127774	02039100
88	Surahi	127779	02039600
89	Tark Parauli	127547	02032500
90	Udaipur	127784	02051100

Sr. No.	Name of village	2011 Census location code number	2001 Census location code number
91	Ulla	127561	02033900
92	Vijaypur	127772	02038900
93	Vikarampur Charsaura	127579	02035800

Census of India 2011- Village Directory

Amenities and Land use (As in 2009)

Name of District:-Budaun Location CodeNo:-149

Name of CD Block:-Islamnagar Location CodeNo:-0174

Sr. No.	Name village	Location code no.	Total area of the village (in hectares rounded up to one decimal place)	Total population (2011 census)	Number of households (2011 census)	Number of educational amenities available. (If not available within the village , the distance range code viz: a for < 5 Kms, b for 5-10 Kms and c for 10+ kms of nearest place where facility is available is given).													
						Pre-Primary school (PP)	Primary school (P)	Middle school (M)	Secondary School (S)	Senior Secondary school (SS)	Degree college of arts, science & commerce (ASC)	Engineering college(EC)	Medical college (MC)	Management institute (MI)	Polytechnic (Pt)	Vocational training school /ITI	Non-formal training centre (NFTC)	Special school for disabled (SSD)	Others (specify)
1	2	3	4	5	6	7	8	9	10	11	12	13	14	15	16	17	18	19	20
479	Bajhera	127546	214.6	1375	243	b	1	1	b	b	c	c	c	c	c	c	c	c	c
480	Tark Parauli	127547	195.8	1830	288		1	1	b	b	b	c	c	c	b	b	c	c	
481	Khajuria	127548	163.8	1342	205	b	1	1	b	b	c			c	c	c	c	c	
482	Gujraila	127549	88	441	65	c	1	a	a	a	c	c	c	c	c	c	c	c	
483	Jakhaura Jauhar	127550	309.4	1151	196		1	1	a	a	c	c	c	c	c	c	c	c	
484	Gangapur	127551	232.8	0	0														
485	Saidsarai	127552	131.4	988	150	a	1	a	a	a	c	c	c	c	c	c	c	c	
486	Saraya	127553	64.5	566	85		1	a	a	a	c				c	c			
487	Jagtua	127554	156.1	761	110	a	1	a	a	a	c	c	c	c	c	c	c	c	
488	Mitrauli	127555	338.1	1815	288	c	1	1	b	c	c	c	c	c	c	c	c	c	
489	Bhusaya	127556	453.6	2311	420	c	1	a	a	a	c	c	c	c	c	c	c	c	
490	Ladhauri	127557	187	611	105	a	1	a	b	b	c					c			
491	Jagat Pipari	127558	474.2	2265	348	a	1	1	a	a	c	c	c	c	c	c	b	c	
492	Dhimarpur	127559	191.7	785	124	a	1	a	b	b	b	b	b	b	b	b	b	b	
493	Jafarpur	127560	194.7	1828	322		1	2	b	b	b	b	b		c		b		
494	Ulla	127561	172.3	782	121	a	1	a	b	b	b	b	b	b	b	b	b	b	
495	Nauna	127562	198.1	1125	178		1	a	b	b	b	c		c	c	c			
496	Chamarpura	127563	66.8	732	132		1		b										
497	Chandoi	127564	841.9	6048	982	1	2	1	b	b	c	c	c		c	c	c	c	
498	Nagla Baraha	127565	214.2	2958	448	c	1	1	b	b	c	c	c	c	c	c	c	c	
499	Jarainda	127566	338.6	1861	306	b	1	a	b	b	c	c	c	c	c	c	c	c	
500	Kunwarpur	127567	224.4	1170	205		1				c	c			c				
501	Balpur	127568	173.8	1532	252	c	1	1	c	c	c	c	c		c	c			
502	Rafatpur	127569	249.6	1527	244	c	1	1	b	b	c	c	c	c	c	c	c	c	
503	Rasoolpur Savga	127570	168.2	628	145	a	1	a	a	a	a	a	c	c	c	c	c	c	
504	Shivnagar Urf CI	127571	131.2	1002	175	a	1	a	a	a	a	a	c	c	c	c	c	c	
505	Azadnagar	127572	85.8	1214	192	a	1	a	b	b	c	c	c	c	c	c	c	c	
506	Bhawanipur Nag	127573	182.4	1410	204	b	1	a	b	b	b	c	c	c	c	c	c	c	
507	Munabbarnagar	127574	97.4	0	0														
508	Ganeshpur	127575	55	0	0														
509	Muhabbey Alipu	127576	254.8	1861	334	c	1	1	b	b	c	c	c	c	c	c	c	c	
510	Hempur	127577	94.1	366	69	b	1	a	b	b	c	c	c	c	c	c	c	c	
511	Sakhamai	127578	227.4	1808	316	1	1	1	a	a	c	c	c	c	c	c	c	c	
512	Vikarampur Cha	127579	311.7	2246	362	b	1	1	a	a	b	b	c	c	c	c	c	c	
513	Ramnagar Saidpi	127580	173.3	809	160	c	1	2	a		2	c	c	c	c	c	c	c	
514	Mianpur Deora	127581	284.4	1800	298	c	1	1	a	a	c	c	c	c	c	c	c	c	
515	Alinagar	127582	151	1588	255	1	1	1	b	b					c	c			
516	Allahpur Samasp	127583	733.9	4887	798		1	1	a	a					c	c			
517	Sabha Nagar	127584	69.3	460	75	a	1	a	a	a	c	c	c	c	c	c	a	c	
518	Samadnagar	127585	155.2	1201	206	b	1	1	b	b	c	c	c	c	c	c	b	c	
519	Byorkasmabad S	127586	417.1	2489	413	a	2	1	a	a	c	c	c	c	c	c	a	c	
520	Chandpur	127587	91.2	1654	280	b	2	a	b	b	c	c	c	c	c	c	b	c	
521	Sithauli	127588	285.2	3747	581	1	1	1	a	a	c	c	c	c	c	c	c	c	
522	Abdulvahidpur U	127589	130.6	658	132	a	a	a	a	a	a	a	a	c	c	c	c	c	

Census of India 2011- Village Directory

Amenities and Land use (As in 2009)

Name of District:-Budaun Location CodeNo:-149

Name of CD Block:-Islamnagar Location CodeNo:-0174

Sr.No.	Name village	Location code no.	Number of Medical Amenities available. (If not available within the village, the distance range code viz: a for < 5 Kms, b for 5-10 Kms and c for 10+ kms of nearest place where facility is available is given).										Number of Non-Government Medical Amenities available.							
			Community health centre (CHC)	Primary health centre (PHC)	Primary health sub centre (PHS)	Maternity and child welfare centre (MCWC)	T.B. clinic (TBC)	Hospital-allopathic (HA)	Hospital-alternative medicine (HO)	Dispensary (D)	Veterinary hospital (VH)	Mobile health clinic (MHC)	Family welfare centre (FWC)	Charitable non Govt. hospital/Nursing home.	Medical practitioner with MBBS Degree	Medical practitioner with other degree	Medical practitioner with no degree	Traditional practitioner and faith healer .	Medicine Shop	Others
1	2	3	21	22	23	24	25	26	27	28	29	30	31	32	33	34	35	36	37	38
479	Bajhera	127546	c	b	b	c	c	c	c	c	c	c	c	0	0	0	0	0	0	0
480	Tark Parauli	127547	b	b	b	b	b	b	b	b	b	b	b	0	0	0	0	0	0	0
481	Khajuria	127548	c	b	b	c	c	b	c	b	c	c	c	0	0	0	0	0	0	0
482	Gujraila	127549	c	a	a	c	c	c	c	c	c	c	c	0	0	0	0	0	0	0
483	Jakhaura Jauharpur	127550	c	a	a	c	c	c	c	c	c	c	c	0	0	0	0	0	0	0
484	Gangapur	127551																		
485	Saidsarai	127552	c	a	a	c	c	c	c	a	a	a	a	0	0	0	0	0	0	0
486	Saraya	127553	c	a	a	c	c	a	c	c	c	c	c	0	0	0	0	0	0	0
487	Jagtua	127554	c	a	a	c	c	c	c	c	a	c	a	0	0	0	0	0	0	0
488	Mitrauli	127555	c	c	c	c	c	c	c	c	c	c	c	0	0	0	0	0	0	0
489	Bhusaya	127556	c	c	c	c	c	c	c	c	c	c	c	0	0	0	0	0	0	0
490	Ladhauli	127557	b	b	b	b			b	b	b		b	2	2	2	2	2	2	2
491	Jagat Pipari	127558	a	a	a	a	b	b	c		a	a	a	0	0	0	0	0	0	0
492	Dhimarpur	127559	b	b	b	b	b	b	b	b	b	b	b	0	0	0	0	0	0	0
493	Jafarpur	127560	b	b	b	b	b	b	b	b	b	b	b	0	0	0	0	0	0	0
494	Ulla	127561	b	b	b	b	b	b	b	b	b	b	b	0	0	0	0	0	0	0
495	Nauna	127562	b	b	b	b	b	b	b	b	b	b	b	0	0	0	0	0	0	0
496	Chamarpura	127563	b	b	a	b	b	b	b	b	b	b	b	0	0	0	0	0	0	0
497	Chandoi	127564	b	b		b	c	b	b	b	b	b	b	0	0	0	0	0	0	0
498	Nagla Baraha	127565	c	b	a	b	c	c	c	b	b	b	b	0	0	0	0	0	0	0
499	Jarainda	127566	c	b		b	c	c	c	c	b	c	b	0	0	0	0	0	0	0
500	Kunwarpur	127567	c	c	c									0	0	0	0	0	0	0
501	Balpur	127568	c	c	a	c	c	c	c	c	c		c	0	0	0	0	0	0	0
502	Rafatpur	127569	c	b	b	c	c	c	c	c	c	c	c	0	0	0	0	0	0	0
503	Rasoolpur Savga	127570	c	a	a	a	c	a	a	a	a	a	a	0	0	0	2	0	0	0
504	Shivnagar Urf CI	127571	c	a	a	a	c	a	a	a	a	a	a	0	0	0	2	0	0	0
505	Azadnagar	127572	c	b	b	b	c	b	c	b	b	b	b	0	0	0	0	0	0	0
506	Bhawanipur Nag	127573	c	c	c	c	c	c		c	c		c	0	0	0	0	0	0	0
507	Munabbarnagar	127574																		
508	Ganeshpur	127575																		
509	Muhabbey Alipur	127576	c	b	a	c	c	c	c	b	b	c	c	0	0	0	0	0	0	0
510	Hempur	127577												0	0	0	0	0	0	0
511	Sakhamai	127578	c	c	c	c	c	c	c	c	c	c	c	0	0	0	0	0	0	0
512	Vikarampur Cha	127579	c	b	b	b	c	b	b	b	b	b	b	0	0	0	3	0	0	0
513	Ramnagar Saidpur	127580	c	a	a	a	c	c	c	a	a		a	0	0	0	0	0	0	0
514	Mianpur Deora	127581	c	a	a	c	c	c	a	b	b	b	b	0	0	0	0	0	0	0
515	Alinagar	127582	b										b	0	0	0	0	0	0	0
516	Allahpur Samaspur	127583	a	a							a			0	0	2	0	0	0	0
517	Sabha Nagar	127584	c	a	a	a	c	a	a	b	a	c	a	0	0	0	0	0	0	0
518	Samadnagar	127585	c	b	a	b	c	b	b	b	b	c	b	0	0	0	0	0	0	0
519	Byorkasmabad S	127586	c	a		a	c	a	a	b	a	c	a	0	0	0	0	0	0	0
520	Chandpur	127587	c	b	a	b	c	b	b	b	c	b	c	0	0	0	0	0	0	0
521	Sithauli	127588	c	a	a	a	c	c	c	a	a	a	a	0	0	0	0	0	0	0
522	Abdulvahidpur U	127589	c	a	a	a	c	a	a	a	a	a	a	0	0	0	0	0	0	0

Census of India 2011- Village Directory

Amenities and Land use (As in 2009)

Name of District:-Budaun Location CodeNo:-149

Name of CD Block:-Islamnagar Location CodeNo:-0174

Sr.No.	Name village	Location code no.	Availability of drinking water - Yes / No								Availability of toilet & others Yes / No			
			Tap water (Treated/Untreated)	Well water (Covered/ Uncovered well)	Hand Pump	Tube wells/ Bore well	Spring	River / Canal	Tank / Pond / Lake	Others	Community toilet including bath.	Community toilet excluding bath.	Rural sanitary mart or sanitary hardware outlet available near the village.	Community bio- gas or recycle of waste for productive use.
1	2	3	39	40	41	42	43	44	45	46	47	48	49	50
479	Bajhera	127546	Yes	No	Yes	Yes	No	No	No	No	No	No	No	No
480	Tark Parauli	127547	Yes	Yes	Yes	Yes	No	No	No	No	No	No	No	No
481	Khajuria	127548	Yes	No	Yes	Yes	No	No	No	No	No	No	No	No
482	Gujraila	127549	Yes	Yes	Yes	Yes	No	No	No	No	No	No	No	No
483	Jakhaura Jauhar	127550	Yes	Yes	Yes	Yes	No	No	No	No	No	No	No	No
484	Gangapur	127551												
485	Saidsarai	127552	Yes	Yes	Yes	Yes	No	No	Yes	No	No	No	No	No
486	Saraya	127553	Yes	No	Yes	Yes	No	No	No	No	No	No	No	No
487	Jagtua	127554	Yes	Yes	Yes	Yes	No	Yes	Yes	No	No	No	No	No
488	Mitrauli	127555	Yes	No	Yes	Yes	No	No	No	No	No	No	No	No
489	Bhusaya	127556	Yes	No	Yes	Yes	No	No	Yes	No	No	No	No	No
490	Ladhauri	127557	Yes	No	Yes	Yes	No	Yes	Yes	No	No	No	No	No
491	Jagat Pipari	127558	Yes	No	Yes	Yes	No	No	No	No	No	No	No	No
492	Dhimarpur	127559	No	No	Yes	Yes	No	Yes	Yes	No	No	No	No	No
493	Jafarpur	127560	No	No	Yes	Yes	No	Yes	Yes	No	No	No	No	No
494	Ulla	127561	No	No	Yes	Yes	No	Yes	Yes	No	No	No	No	No
495	Nauna	127562	No	No	Yes	Yes	No	Yes	Yes	No	No	No	No	No
496	Chamarpura	127563	No	No	Yes	Yes	No	No	No	No	No	No	No	No
497	Chandoi	127564	No	No	Yes	No	No	No	No	No	No	No	No	No
498	Nagla Baraha	127565	Yes	No	Yes	No	No	No	No	No	No	No	No	No
499	Jarainda	127566	Yes	No	Yes	No	No	No	No	No	No	No	No	No
500	Kunwarpur	127567	No	No	Yes	No	No	No	No	No	No	No	No	No
501	Balpur	127568	No	No	Yes	No	No	No	No	No	No	No	Yes	No
502	Rafatpur	127569	Yes	No	Yes	No	No	Yes	No	No	No	Yes	No	No
503	Rasoolpur Savga	127570	Yes	No	Yes	Yes	No	No	Yes	No	No	No	No	No
504	Shivnagar Urf CI	127571	Yes	No	Yes	Yes	No	No	Yes	No	No	No	No	No
505	Azadnagar	127572	Yes	No	Yes	No	No	No	No	No	No	No	No	No
506	Bhawanipur Nag	127573	Yes	No	Yes	No	No	No	No	No	No	No	Yes	No
507	Munabbarnagar	127574												
508	Ganeshpur	127575												
509	Muhabbey Alipu	127576	Yes	No	Yes	Yes	No	No	No	No	No	No	No	No
510	Hempur	127577	Yes	No	Yes	No	No	No	No	No	No	No	Yes	No
511	Sakhamai	127578	Yes	No	Yes	No	No	No	No	No	No	No	No	No
512	Vikarpur Cha	127579	Yes	No	Yes	Yes	No	No	Yes	No	No	No	No	No
513	Ramnagar Saidpi	127580	Yes	No	Yes	Yes	No	No	Yes	No	No	No	No	No
514	Mianpur Deora	127581	Yes	No	Yes	Yes	No	No	Yes	No	No	No	No	No
515	Alinagar	127582	No	No	Yes	No	No	No	No	No	Yes	Yes	No	No
516	Allahpur Samasp	127583	No	No	Yes	No	No	No	No	No	No	No	No	No
517	Sabha Nagar	127584	No	No	Yes	No	No	No	No	No	No	No	No	No
518	Samadnagar	127585	No	No	Yes	No	No	No	No	No	No	No	No	No
519	Byorkasmabad S	127586	No	No	Yes	No	No	No	No	No	No	No	No	No
520	Chandpur	127587	No	No	Yes	No	No	No	No	No	No	No	No	No
521	Sithauli	127588	Yes	No	Yes	No	No	No	No	No	No	No	No	No
522	Abdulvahidpur U	127589	Yes	No	Yes	Yes	No	No	No	No	No	No	No	No

Census of India 2011- Village Directory

Amenities and Land use (As in 2009)

Name of District:- Budaun Location CodeNo:-149

Name of CD Block:-Islamnagar Location CodeNo:-0174

Sr .No.	Name village	Location code no.	Communication and transport facilities (If amenities available code -Yes is given except for Village Pin Code .If not available within the village , the distance range code viz; a for < 5 Kms, b for 5-10 Kms and c for 10+ kms of nearest place where facility is available is given).																
			Post office(PO)	Sub post office (SFO)	Post & Telegraph office (P&TO)	Village Pin Code	Telephones (Land lines)	Public call office (PCO)	Mobile phone coverage	Internet cafes/ Common service centre (CSC)	Private courier facility	Bus service (Public & Private)	Railway stations	Auto/Modified Autos	Taxis and Vans	Tractors	Cycle-pulled rickshaws(Manual & Machine driven)	Carts driven by animals	Sea /River ferry service
1	2	3	51	52	53	54	55	56	57	58	59	60	61	62	63	64	65	66	67
479	Bajhera	127546	b	b	b		b	b	Yes	c	c	a	b	b	b	Yes	b	Yes	b
480	Tark Parauli	127547	b	b	b		b	b	Yes	b	b	b	b	a	b	Yes	b	Yes	
481	Khajuria	127548	b	b	b		b	b	Yes	c	c	b	c	c	b	Yes	Yes	Yes	
482	Gujraila	127549	a	a	a		a	a	Yes	c	c	a	c	a	a	Yes	a	Yes	
483	Jakhaura Jauhar	127550	a	a	a	243632	Yes	Yes	Yes	c	c	a	c	a	a	Yes	a	Yes	
484	Gangapur	127551																	
485	Saidsarai	127552	c	a	a				Yes	c	c	Yes	c	a	Yes	Yes		Yes	
486	Saraya	127553	a	a	a		a	a	a	c	c	a	c	a	a		a	Yes	
487	Jagtua	127554	c	a	a	202520		a	a	c	a	a	c	a	Yes			Yes	
488	Mitraul	127555	b	a	b			c	Yes	c	c	b	c	b	b	Yes	b	Yes	
489	Bhusaya	127556	c	c	c			c	Yes	c	c	c	c	c	Yes	Yes	c	Yes	
490	Ladhauri	127557	b	b	b		b	b					c		b	Yes		Yes	
491	Jagat Pipari	127558	a	a	a		a	a	Yes	b	b	a	b	a	a	Yes	Yes	Yes	
492	Dhimarpur	127559	b	b	b		b	b	b	b	b	Yes	b	b	Yes	b	b	Yes	b
493	Jafarpur	127560	b	a		202523			b		b	Yes	b		Yes	Yes	b	Yes	
494	Ulla	127561	a	a	a		b	b	b	b	b	Yes	b	b			b	Yes	
495	Nauna	127562	b	a	b		b	b	b	b	b	Yes	c		Yes	Yes	b	Yes	
496	Chamarpura	127563	b	a			b		b	b	b	Yes	b	b	Yes	Yes	b	Yes	b
497	Chandoi	127564	a	Yes	a		Yes	Yes	Yes	a	a	Yes	c	c	a	Yes	Yes	Yes	c
498	Nagla Baraha	127565	b	b	b	202523	b	b	Yes	c	b	b	c	b	b	Yes	b	Yes	
499	Jarainda	127566	b	a	c	202523	b	b	Yes	b	b	b	c	c	b	Yes	b	Yes	
500	Kunwarpur	127567																	
501	Balpur	127568	c	b	c	202523		c	Yes	c	c	Yes	c	c	c	Yes	c	Yes	
502	Rafatpur	127569	a	a	c		c	c	a	c	c	b	c	c	c	c	Yes	Yes	
503	Rasoolpur Savga	127570	c	a	c	202523	a	a	Yes	a	a	Yes	c	a			Yes	Yes	
504	Shivnagar Urf Cl	127571	c	a	c	202523	a	a	Yes	a	a	Yes	c	a	a		Yes	Yes	
505	Azadnagar	127572	c	b	c	202523	b	b	Yes	c	c	b	c	b	Yes	Yes	b	Yes	
506	Bhawanipur Nag	127573	b	a	b	202523	Yes	Yes	Yes	b	b	b	c	c	b	Yes	b	Yes	
507	Munabbarnagar	127574																	
508	Ganeshpur	127575																	
509	Muhabbey Alipu	127576	b	a	b				Yes			a	c	a		Yes		Yes	
510	Hempur	127577	c	b	c	202523	Yes	Yes	Yes	b	b	Yes	c	c	b	Yes	b	Yes	a
511	Sakhamai	127578	c	b	c	202523	Yes	Yes	Yes	b	b	Yes	c	b	Yes	Yes	b	Yes	
512	Vikarampur Cha	127579	c	a	c	202523	a	a	a	b	b	Yes	c	b	b		Yes	Yes	
513	Ramnagar Saidp	127580	a	a	a		Yes	a	Yes	c	a	a	c	a	Yes	Yes	a	Yes	a
514	Mianpur Deora	127581	a	a	a		a	a	Yes	c	c	Yes	c	a	Yes	Yes	a	Yes	
515	Alinagar	127582	a			202523									Yes	Yes		Yes	
516	Allahpur Samasp	127583	a	Yes	a	202523	a		Yes	a		Yes	b	a	Yes	Yes	Yes	Yes	
517	Sabha Nagar	127584	a	a	a		a	a	Yes	c	a	a	b	a	a	Yes	Yes	Yes	b
518	Samadnagar	127585	a	b	b		b	b	Yes	c	b	b	c	b	b	Yes	Yes	Yes	b
519	Byorkasmabad S	127586	Yes	a	a	202523	a	a	Yes	c	a	a	c	a	a	Yes	Yes	Yes	b
520	Chandpur	127587	a	b	b		b	b	Yes	c	b	b	c	b	b	Yes	Yes	Yes	b
521	Sithauli	127588	a	a	a	202525	Yes	a	Yes	a	a	Yes	c	c	a	Yes	a	Yes	
522	Abdulvahidpur L	127589	c	a	c	202523	a	a	a	a	a	a	c	a	a		a	Yes	

Census of India 2011- Village Directory

Amenities and Land use (As in 2009)

Name of District:-Budaun Location CodeNo:-149

Name of CD Block:-Islamnagar Location CodeNo:-0174

Sr .No.	Name village	Location code no.	Village connected to highways,village roads, banks & credit societies (If amenities available code -Yes is given, If not available within the village , the distance range code viz: a for < 5 Kms, b for 5-10 Kms and c for 10+ kms of nearest place where facility is available is given).											
			Connected to national highway(NH)	Connected to state highway(SH)	Connected to major district road (MDR)	Connected to others district road	Pucca roads	Kutchcha roads	Water bounded macadam(WBM) roads	Navigable waterway (river/canal)(NW)	Footpaths (FP)	Commercial & Co-operative Banks	ATM	Agricultural Credit Societies
1	2	3	68	69	70	71	72	73	74	75	76	77	78	79
479	Bajhera	127546	c	a	a	Yes	Yes	Yes	Yes	a	Yes	b	c	b
480	Tark Parauli	127547	c	b	b	Yes	Yes	Yes	Yes		Yes	b	b	b
481	Khajuria	127548	c	b	b	Yes	Yes	Yes	Yes		Yes	b	c	b
482	Gujraila	127549	c	a	a	Yes	Yes	Yes	Yes		Yes	a	c	a
483	Jakhaura Jauhary	127550	c	a	a	Yes	Yes	Yes	Yes		Yes	a	c	a
484	Gangapur	127551												
485	Saidsarai	127552	c	Yes	Yes	Yes	Yes	Yes	Yes		Yes	a	c	a
486	Saraya	127553	c	a	a	a		Yes			Yes	a	c	a
487	Jagtua	127554	c	a	a	Yes	Yes	Yes	Yes		Yes		c	
488	Mitraul	127555	c	b	b	Yes		Yes			Yes	b	b	Yes
489	Bhusaya	127556	c	a	a	Yes	c	Yes	c	c	Yes	c	c	b
490	Ladhauli	127557	c	b	b	b	Yes	Yes	Yes	Yes	Yes	c	c	b
491	Jagat Pipari	127558	c	a	a	Yes	Yes	Yes			Yes	b	b	a
492	Dhimarpur	127559	c	Yes	Yes	Yes	Yes	Yes	Yes		Yes	b	b	b
493	Jafarpur	127560	c	Yes	Yes	Yes	Yes	Yes	Yes		Yes	b	b	b
494	Ulla	127561	c	Yes	Yes		Yes	Yes	Yes		Yes	b	b	b
495	Nauna	127562	c	Yes	Yes	Yes	Yes	Yes	Yes		Yes	b	b	b
496	Chamarpura	127563	c	Yes	Yes		Yes	Yes	Yes		Yes	b	b	b
497	Chandoi	127564	c	a	a	Yes	Yes	Yes	Yes	b	Yes	a	a	a
498	Nagla Baraha	127565	c	c	a	Yes	Yes	Yes	Yes		Yes	b	b	c
499	Jarainda	127566	c	b	a	Yes	a	Yes	Yes		Yes	b	b	b
500	Kunwarpur	127567				Yes					Yes			
501	Balpur	127568	c	c	c	Yes	Yes	Yes	Yes		Yes	c	c	b
502	Rafatpur	127569	c	a	Yes	Yes	Yes	Yes	Yes	Yes	Yes	c	c	c
503	Rasoolpur Savga	127570	Yes	Yes	Yes	Yes		Yes			Yes	a	a	a
504	Shivnagar Urf Cl	127571	Yes	Yes	Yes	Yes	Yes	Yes			Yes	a	a	a
505	Azadnagar	127572	c	c	Yes	Yes	Yes	Yes	Yes		Yes	b	b	a
506	Bhawanipur Nag	127573	c	c	Yes	Yes	Yes	Yes	Yes		Yes	b	b	a
507	Munabbarnagar	127574												
508	Ganeshpur	127575												
509	Muhabbey Alipu	127576	c	a	a	Yes		Yes			Yes	b	b	a
510	Hempur	127577	c	c	Yes	Yes	Yes	Yes	Yes		Yes	b	b	b
511	Sakhamai	127578	c	c	Yes	Yes	Yes	Yes	Yes		Yes	b	b	b
512	Vikarampur Cha	127579	Yes	Yes	Yes	Yes	Yes	Yes			Yes	b	b	b
513	Ramnagar Saidp	127580	c	a	a	Yes	Yes	Yes	Yes		Yes	a	a	a
514	Mianpur Deora	127581	c	b	a	Yes	Yes		Yes		Yes	a	a	c
515	Alinagar	127582	c	a	Yes	Yes	Yes				Yes	b	b	b
516	Allahpur Samasp	127583	c	Yes	Yes	Yes	Yes	Yes	Yes	c	Yes	a	a	a
517	Sabha Nagar	127584	c	a	a	Yes	Yes	Yes	a	b	Yes	a	a	a
518	Samadnagar	127585	c	a	a	Yes	Yes	Yes	a	b	Yes	b	b	b
519	Byorkasmabad S	127586	c	a	a	Yes	Yes	Yes	Yes	b	Yes	a	a	a
520	Chandpur	127587	c	b	b	Yes	Yes	Yes	Yes	b	Yes	b	b	b
521	Sithauli	127588	c	a	Yes	Yes	Yes	Yes	Yes		Yes	a	a	c
522	Abdulvahidpur	127589	c	a	Yes			Yes	Yes		Yes	a	a	a

Census of India 2011- Village Directory

Amenities and Land use (As in 2009)

Name of District:-Budaun Location CodeNo:-149

Name of CD Block:-Islamnagar Location CodeNo:-0174

Sr.No.	Name village	Location code no.	Availability of miscellaneous facilities (If amenities available code -Yes is given, If not available within the village , the distance range code viz: a for < 5 Kms, b for 5-10 Kms and c for 10+ kms of nearest place where facility is available is given).																	Availability of electricity (Yes/No)				
			Self-Help Group (SHG)	Public distribution system (PDS) shop	Mandis / Regular market	Weekly Haat	Agricultural marketing society	Integrated Child Development Scheme (Nutritional Centres)	Anganwadi Centre (Nutritional Centres)	Others (Nutritional Centres)	ASHA (Accredited Social Health Activist)	Community centre with/without TV	Sports Field,	Sports Club / Recreation Centre	Cinema / Video Hall	Public Library	Public Reading Room	Newspaper Supply	Assembly Polling station	Birth & Death Registration Office	Power Supply for Domestic Use (ED)	Power Supply for Agricultural Use (EAG)	Power Supply for Commercial Use (EC)	Power Supply for All Uses (EA)
1	2	3	80	81	82	83	84	85	86	87	88	89	90	91	92	93	94	95	96	97	98	99	100	101
479	Bajhera	127546	Yes	Yes	c	b	c	c	b	Yes	Yes	c	Yes	c	c	c	c	c	Yes	c	Yes	Yes	Yes	Yes
480	Tark Parauli	127547	Yes	Yes	b	Yes	Yes	Yes	Yes	Yes	Yes	Yes	Yes	b	b	b	b	b	Yes	Yes	Yes	Yes	Yes	Yes
481	Khajuria	127548	Yes	Yes	c	b	c	c	b	Yes	Yes	b	Yes	c	c	c	c	b	Yes	c	Yes	Yes	No	Yes
482	Gujraila	127549	Yes	Yes	Yes	a	Yes	Yes	c	Yes	Yes	c	Yes	Yes	c	c	c	Yes	Yes	Yes	Yes	Yes	Yes	Yes
483	Jakhaura Jauharpur	127550	Yes	a	c	a	c	c	c	Yes	Yes	c	Yes	c	c	c	c	a	Yes	c	Yes	Yes	Yes	Yes
484	Gangapur	127551																						
485	Saidsarai	127552	a	c	a	a	Yes	c	Yes	Yes	Yes	c	Yes	c	c	c	c	Yes	Yes	Yes	Yes	Yes	Yes	Yes
486	Saraya	127553	Yes	Yes	c	a	c	a	a	Yes	Yes	Yes	Yes	Yes	c	c	c	a	a	c	Yes	Yes	Yes	Yes
487	Jagtua	127554	a	a	c	a	a	c	Yes	Yes	Yes	c	Yes	c	c	c	c	Yes	Yes	Yes	Yes	Yes	Yes	Yes
488	Mitrauli	127555	Yes	Yes	b	b	c	c	Yes	Yes	Yes	c	c	c	c	c	c	Yes	Yes	Yes	Yes	Yes	Yes	Yes
489	Bhusaya	127556	c	Yes	c	a	c	Yes	Yes	Yes	c	c	c	c	c	c	c	Yes	Yes	Yes	Yes	Yes	No	Yes
490	Ladhauri	127557	Yes	Yes	c	a	c	Yes	Yes	Yes	Yes	Yes	Yes	Yes	c	c	Yes	b	Yes	Yes	Yes	Yes	Yes	Yes
491	Jagat Pipari	127558	Yes	Yes	a	a	a	Yes	Yes	Yes	Yes	b	Yes	b	b	b	b	Yes	Yes	Yes	Yes	Yes	Yes	Yes
492	Dhimarpur	127559	a	a	b	a	b	b	Yes	b	Yes	b	b	b	b	b	b	b	Yes	b	Yes	Yes	Yes	Yes
493	Jafarpur	127560	Yes	Yes	b	b	b	Yes	Yes	Yes	Yes	b	b	b	b	b	b	b	Yes	Yes	Yes	Yes	Yes	Yes
494	Ulla	127561	a	a	b	b	b	b	Yes	b	Yes	b	b	b	b	b	b	b	Yes	b	Yes	Yes	Yes	Yes
495	Nauna	127562	Yes	Yes	c	a	b	b	Yes	b	Yes	b	b	b	b	b	b	b	Yes	b	Yes	Yes	Yes	Yes
496	Chamarpura	127563	Yes	a	Yes	a	b	b	Yes	b	b	b	b	b	b	b	b	b	Yes	b	Yes	Yes	Yes	Yes
497	Chandoi	127564	Yes	Yes	a	Yes	a	Yes	Yes	Yes	Yes	c	c	c	a	c	c	Yes	Yes	Yes	Yes	Yes	Yes	Yes
498	Nagla Baraha	127565	c	Yes	b	b	b	c	Yes	Yes	Yes	b	c	c	c	c	c	Yes	Yes	Yes	Yes	Yes	Yes	Yes
499	Jarainda	127566	Yes	Yes	b	b	c	Yes	Yes	Yes	Yes	b	Yes	b	b	c	c	Yes	Yes	Yes	Yes	Yes	Yes	Yes
500	Kunwarpur	127567	Yes	Yes	Yes	Yes	Yes	Yes	Yes	Yes	Yes	Yes	Yes	Yes	Yes	Yes	Yes	Yes	Yes	Yes	Yes	Yes	Yes	Yes
501	Balpur	127568	Yes	Yes	Yes	b	c	Yes	Yes	Yes	Yes	c	Yes	c	c	Yes	Yes	Yes	Yes	Yes	Yes	Yes	Yes	Yes
502	Rafatpur	127569	Yes	Yes	a	a	c	Yes	Yes	Yes	Yes	c	Yes	c	c	c	c	Yes	Yes	Yes	Yes	Yes	Yes	Yes
503	Rasoolpur Savga	127570	Yes	Yes	a	a	a	Yes	Yes	Yes	Yes	c	Yes	Yes	a	c	c	Yes	a	a	Yes	Yes	Yes	Yes
504	Shivnagar Urf CI	127571	Yes	Yes	a	a	a	Yes	a	Yes	Yes	Yes	Yes	Yes	a	c	c	Yes	Yes	a	Yes	Yes	Yes	Yes
505	Azadnagar	127572	c	Yes	b	b	b	Yes	Yes	Yes	Yes	c	c	c	c	c	c	Yes	Yes	Yes	Yes	Yes	Yes	Yes
506	Bhawanipur Nag	127573	c	Yes	b	b	b	c	Yes	Yes	Yes	c	Yes	c	c	c	c	Yes	Yes	Yes	Yes	Yes	Yes	Yes
507	Munabbarnagar	127574																						
508	Ganeshpur	127575																						
509	Muhabbey Alipur	127576	Yes	Yes	b	b	b	Yes	Yes	Yes	Yes	Yes	Yes	b	b	c	c	Yes	Yes	Yes	Yes	Yes	No	Yes
510	Hempur	127577	Yes	a	b	b	c	a	Yes	Yes	Yes	a	Yes	b	b	c	c	Yes	Yes	Yes	Yes	Yes	Yes	Yes
511	Sakhamai	127578	b	Yes	b	b	b	Yes	Yes	Yes	Yes	c	c	c	b	b	b	Yes	Yes	Yes	Yes	Yes	Yes	Yes
512	Vikarampur Chauri	127579	Yes	Yes	a	a	b	Yes	Yes	Yes	Yes	Yes	Yes	Yes	b	c	c	Yes	Yes	Yes	Yes	Yes	Yes	Yes
513	Ramnagar Saidpur	127580	Yes	Yes	a	a	b	Yes	Yes	Yes	Yes	Yes	Yes	Yes	Yes	Yes	Yes	a	Yes	Yes	Yes	Yes	Yes	Yes
514	Mianpur Deora	127581	Yes	Yes	a	a	a	c	Yes	Yes	Yes	c	c	c	c	c	c	Yes	Yes	Yes	Yes	Yes	Yes	Yes
515	Alinagar	127582	Yes	Yes	b	b	b	Yes	Yes	Yes	Yes	Yes	Yes	Yes	Yes	Yes	Yes	Yes	Yes	Yes	Yes	Yes	Yes	Yes
516	Allahpur Samaspur	127583	Yes	Yes	Yes	a	Yes	Yes	Yes	Yes	Yes	a	Yes	Yes	a	a	a	Yes	Yes	Yes	Yes	Yes	Yes	Yes
517	Sabha Nagar	127584	a	a	a	a	b	a	a	Yes	a	b	a	c	a	c	c	a	a	a	Yes	Yes	Yes	Yes
518	Samadnagar	127585	a	Yes	b	b	c	b	Yes	Yes	Yes	b	b	c	b	c	c	Yes	Yes	b	Yes	Yes	Yes	Yes
519	Byorkasmabad Sarai	127586	a	Yes	a	a	c	a	Yes	Yes	Yes	a	a	c	a	c	c	Yes	Yes	Yes	Yes	Yes	Yes	Yes
520	Chandpur	127587	b	Yes	b	a	c	b	Yes	Yes	Yes	Yes	Yes	c	b	c	c	b	Yes	Yes	Yes	Yes	Yes	Yes
521	Sithauri	127588	Yes	Yes	Yes	Yes	Yes	Yes	Yes	Yes	Yes	Yes	Yes	a	a	a	a	Yes	Yes	Yes	Yes	Yes	Yes	Yes
522	Abdulvahidpur Urf	127589	Yes	a	a	a	a	a	Yes	Yes	Yes	c	Yes	Yes	a	c	c	Yes	a	a	Yes	Yes	Yes	Yes

Census of India 2011- Village Directory

Amenities and Land use (As in 2009)

Name of District:-Budaun Location CodeNo:-149

Name of CD Block:-Islamnagar Location CodeNo:-0174

Sr.No.	Name village	Location code no.	Land Use												Land Use					Name of three most important commodities manufactured			
			Nearest Town		Area under different types of land use (in hectares rounded up to one decimal place)										Area irrigated by source (in hectare).								
			Name	Distance range code i.e. a for < 5 Kms, b for 5-10 Kms and c for 10+ kms.	Forests	Area under Non-agricultural Uses	Barren and Un-cultivable land	Permanent Pastures and Other Grazing Lands	Land Under Miscellaneous Tree Crops etc.	Culturable Waste Land	Fallow lands other than current fallows	Current Fallows	Net Area Sown	Total Irrigated Land Area	Total Un-irrigated Land Area	Canals (C)	Wells/Tube-wells(W/TW)	Tanks/Lakes(T/L)	Water Falls(WF)	Others(O)	First	Second	Third
1	2	3	102	103	104	105	106	107	108	109	110	111	112	113	114	115	116	117	118	119	120	121	122
479	Bajhera	127546			0	18.6	1.5	0	1.7	0.2	0.8	12.4	179.6	163.9	15.6	0	63.3	0	0	101			
480	Tark Parauli	127547			0	2.5	9.6	0	0	0	0.6	4.4	178.7	174.3	4.4	0	37.9	0	0	136 , Padd			
481	Khajuria	127548			0	18.6	0	0	5.8	0	1.3	5	133.1	126	7.1	0	27.5	0	0	98.5			
482	Gujraila	127549			0	7.2	0	0	4.5	0	0.5	0.6	75.2	65.4	9.8	0	37.8	0	0	27.6 , Padd			
483	Jakhaura Jauhar	127550			0	22.9	0	0	10.3	3.4	13.9	2.3	256.5	230.6	25.9	0	112.8	0	0	118			
484	Gangapur	127551			0	13.8	5.3	0	4.5	1	0.8	8.9	198.6	188.2	10.4	0	88.6	0	0	99.6			
485	Saidsarai	127552	MUDIA	a	0	13	0	0	0.6	0	0	0	117.8	117.8	0	0	34	0	0	83.8	Wheat		
486	Saraya	127553	FAIJGAN	a	1.5	0	0	0	0	0	1.5	0.5	62.4	62.4	0	0	62.4	0	0	0	Bajra		
487	Jagtua	127554	MUNDIA	a	0	20	0	0	0	0	0	0	136	136	0	0	19.1	0	0	117 F	Wheat		
488	Mitraul	127555			0	0	38	0	15.8	0.9	0	5.1	278.3	278.3	0	0	0	0	0	278			
489	Bhusaya	127556			0	0	38.1	0	1.7	0	0.1	1	412.7	412.7	0	0	0	0	0	413			
490	Ladhauri	127557			0	17.7	0	0	1.2	0	1.2	0.5	166.4	164.1	2.3	0	0	0	0	164 ,urad,			
491	Jagat Pipari	127558			0	128	25.2	0	7.5	2.1	0	17.9	293.4	293.4	0	0	0	0	185.8	108 ,urad,			
492	Dhimarpur	127559			0	0	0	0	26	0.8	0	0	164.8	134.1	30.7	0	134.1	0	0	0	,paddy		
493	Jafarpur	127560			0	0	0	1.5	30.3	0.3	0	0	162.6	157.6	5	0	157.6	0	0	0	Ef		
494	Ulla	127561			0	0	0	0	26.7	0	0	0	145.6	143.1	2.5	0	143.1	0	0	0	,paddy		
495	Nauna	127562			0	0	0	0	32.4	0	0	0	165.7	162.4	3.3	0	162.4	0	0	0	,bajra		
496	Chamarpura	127563			0	0	0	0	0	0	13.4	0	53.4	53.4	0	0	53.4	0	0	0	,paddy		
497	Chandoi	127564			0	56.9	0	2.5	9.2	7.2	0	0	766	766	0	0	766	0	0	0			
498	Nagla Baraha	127565			0	26.7	17.8	0	0.9	0.8	0.4	0.9	166.6	165.7	0.9	0	165.7	0	0	0			
499	Jarainda	127566		b	0	28	1.6	0.6	2.2	0.3	2.2	4	299.4	298.8	0.7	0	298.8	0	0	0			
500	Kunwarpur	127567			0	19.5	0	0	0.8	0	0.7	4.7	198.7	195.2	3.5	0	195.2	0	0	0			
501	Balpur	127568	ISLAM N	b	0	16.7	0	0	1.5	0	3.4	1.4	150.8	150.1	0.7	0	150.1	0	0	0			
502	Rafatpur	127569			1.5	25	0	0	1.5	2.3	0.3	5	214	210.3	3.7	0	210.3	0	0	0			
503	Rasoolpur Savga	127570			0	17	0	0	1.1	0.8	0	0.8	148.4	148.3	0.1	0	71.1	0	0	77.2			
504	Shivnagar Urf Ci	127571			0	13.7	0	0	0.7	0.7	0	0.9	115.2	115.2	0	0	49.3	0	0	65.9			
505	Azadnagar	127572			0	10.9	0	0	0.7	0	0	0.3	73.9	73.9	0	0	73.9	0	0	0			
506	Bhawanipur Nag	127573			0	20.7	0.9	0	0.3	0	1.5	0	159.1	158.5	0.6	0	158.5	0	0	0			
507	Munabbarnagar	127574			0	4.8	0	0	0.5	0	0.1	0	92	91.7	0.3	0	91.7	0	0	0			
508	Ganeshpur	127575			0	0	4.4	0	0.2	0.2	0.2	0	50	49.3	0.6	0	0	0	0	50			
509	Muhabbey Alipu	127576			0	0	31.5	0	1.2	0	0	2.6	219.4	218.3	1.1	0	0	0	0	219			
510	Hempur	127577			0	14.2	0	0	0.7	0.8	0.3	0.2	77.9	77.9	0	0	77.9	0	0	0			
511	Sakhama	127578			0	24.1	0	0	2.2	0.3	0.2	0.9	199.8	199	0.8	0	199	0	0	0			
512	Vikarampur Cha	127579			0	53.2	0	0.3	2.3	2.4	0.2	2	251.2	251.2	0	0	61.6	0	0	190			
513	Ramnagar Saidp	127580			0	0	16.6	0	0.8	0	0.2	0.2	155.4	155.1	0.4	0	0	0	0	155			
514	Mianpur Deora	127581			0	0	29.4	0	1.4	0	0	7.9	245.7	245.7	0	0	0	0	0	246			
515	Alinagar	127582	ALINAG/	a	0	16.7	0	0	0.1	0	0	0.8	133.4	133.4	0	0	123.5	0	0	9.9 ,paddy			
516	Allahpur Samasp	127583	ALLEHPUR SA	10.7	57.9	0	0	0	0.4	0.4	7.4	60	597.5	417.1	180.4	0	200	0	0	217 ,bajra			
517	Sabha Nagar	127584	ISLAM N	a	0	7.6	0	0.2	0.2	0.1	0.3	0.1	60.8	60.6	0.2	0	60.6	0	0	0	,paddy		
518	Samadnagar	127585	ISLAM N	b	0	17.9	0	0	0.1	0	0	0.3	137	136.1	0.8	0	136.1	0	0	0	,paddy		
519	Byorkasmabad S	127586	ISLAM N	a	0	40.5	0	0	1.4	0	1.8	4.1	369.2	362.4	6.9	0	362.4	0	0	0	,paddy		
520	Chandpur	127587	ISLAM N	b	0	14.9	0	0	0.5	0.1	0.4	1.4	73.9	69.7	4.2	0	69.7	0	0	0	,paddy		
521	Sithauli	127588			0	31.6	0	0	1.3	7.7	1	0.9	242.7	241.7	1	0	241.7	0	0	0			
522	Abdulvahidpur U	127589			0	16.3	0	0	3	0.3	0	0.2	110.7	110.7	0	0	40.2	0	0	70.4			

ha,w
ater
Mill
an,
Mill

Wheat

Men
tha,
wate
r
Mel
on,m

Wheat

Census of India 2011- Village Directory

Amenities and Land use (As in 2009)

Name of District:-Budaun Location CodeNo:-149

Name of CD Block:-Islamnagar Location CodeNo:-0174

Sr. No.	Name village	Location code no.	Total area of the village (in hectares rounded up to one decimal place)	Total population (2011 census)	Number of households (2011 census)	Number of educational amenities available. (If not available within the village , the distance range code viz: a for < 5 Kms, b for 5-10 Kms and c for 10+ kms of nearest place where facility is available is given).														
						Pre-Primary school (PP)	Primary school (P)	Middle school (M)	Secondary School (S)	Senior Secondary school (SS)	Degree college of arts, science & commerce (ASC)	Engineering colleges(EC)	Medical college (MC)	Management institute (MI)	Polytechnic (Pt)	Vocational training school /ITI	Non-formal training centre (NFTC)	Special school for disabled (SSD)	Others (specify)	
1	2	3	4	5	6	7	8	9	10	11	12	13	14	15	16	17	18	19	20	
523	Labhari	127590	175.3	1391	232		2													
524	Kanharpur	127591	170.8	1100	193	1	1	a	b	b	c	c	c	c	c	c	c	c	c	
525	Jagdishpur	127754	71	503	87		1	a	a	c	a	c	c	c	c	c	c	c	c	
526	Jasupur	127755	80.6	853	142		1	a	a	c	a	c	c	c	c	c	c	c	c	
527	Rajthal	127756	257.8	2120	346	b	1	1	b	b	b	b	b	c	c	c	c	c	c	
528	Maujuddin Naga	127757	97	1392	200		1	a	a	a	a	a	a	c	c	c	c	c	c	
529	Sadat Nagar	127758	84.1	941	153		1	b	b	b	b	b	b	c	c	c	c	c	c	
530	Mohsanpur	127759	163.1	1232	208		1	b	b	b	b	b	b	c	c	c	c	c	c	
531	Bhagwant Nagar	127760	125.7	558	97		1	b	b	b	b	b	b	c	c	c	c	c	c	
532	Dajrapur	127761	231.6	1259	201		1	b	b	b	b	b	b	c	c	c	c	c	c	
533	Bajhang	127762	178.5	1393	234		1	b	b	b	b	b	b	c	c	c	c	c	c	
534	Saifullaganj Sag	127763	716	2794	463	a	1	1	a	a			b	b		c				
535	Khanjanpur	127764	133.2	409	69		1	b	b	b	b	b	b	c	c	c	c	c	c	
536	Noorpur Pinauni	127765	480	4174	697	1	1	1	1	b	c	c	c	c	c	c	c	c	c	
537	Chhitarpur Mahr	127766	185.4	1472	241		1	a	a	a	a	a	a	c	c	c	c	c	c	
538	Nanderi	127767	144.7	1717	267		1	a	a	a	a	a	a	c	c	c	c	c	c	
539	Achalpur	127768	168.3	1684	275	1	1	a	a	a	a	a	a	c	c	c	c	c	c	
540	Naugawan	127769	124	977	166		1	a	a	a	a	a	a	c	c	c	c	c	c	
541	Lashkar Oiya	127770	327.3	4011	603	a	1	2	1	a			a	a		c				
542	Sadatpur Nachan	127771	186.5	1546	246	1	1	b	b	b	b	b	b	c	c	c	c	c	c	
543	Vijaypur	127772	242.4	802	116		1													
544	Garhikhanpur	127773	214.1	2005	315	b	1	a	a	a	b	b	c	c	c	c	c	c	c	
545	Sundar Nagar	127774	244.1	1535	242	b	1	b	b	b			b	b		c				
546	Maikalan	127775	231.3	1372	251	a	1	1	a	a	c	c	c	c	c	c	c	c	c	
547	Kohra	127776	164	1303	195	b	1	a	a	a	b	b	c	c	c	c	c	c	c	
548	Kiserai Ibadulla	127777	267.6	2057	376	b	1	b	b	b			b	b		c				
549	Agras	127778	380.2	1193	219	b	1	1	a	a	b	b	c	c	c	c	c	c	c	
550	Surahi	127779	291	1766	316	b	1	1	b	b	b	b	c	c	c	c	c	c	c	
551	Maikhurd	127780	91.5	941	167	b	2	b	b	b	c	c	c	c	c	c	c	c	c	
552	Kundavali Musia	127781	274.8	2526	449	b	1	b	b	b	c	c	c	c	c	c	c	c	c	
553	Rajpur Roshanne	127782	128.9	1023	183	b	1	b	b	b	c	c	c	c	c	c	c	c	c	
554	Firozpur Gumrah	127783	161.5	1168	192	a	1	a	b	b	a	c	c	c	c	c	c	c	c	
555	Udaipur	127784	48.4	422	73	a	1	a	b	b	c	c	c	c	c	c	c	c	c	
556	Eekh Khera	127785	361.2	2390	420	2	2	c	c	c	c	c	c	c	c	c	c	c	1	
557	Jafarpur	127786	37.3	0	0															
558	Daranagar	127787	92.7	532	89	a	2	a	c	c			c	c	c	c	c	c	1	
559	Saifpur	127788	99.4	836	131	b	2	c	b	b	c	c	c	c	c	c	c	c	1	
560	Allipur Chachipu	127789	161.2	1613	281	1	1	a	a	c			c	c	c	c	c	c	c	
561	Nagar Pukhra	127790	406.7	2932	449	b	1	b	b	b			c	c	c	c	c	c	c	
562	Buddha Nagar	127791	102.1	707	114	a	1	a	a	a			c	c	c	c	c	c	c	
563	Chhibau Khurd	127792	92.8	324	63	a	1	a	a	a			c	c	c	c	c	c	c	
564	Dharampur	127793	143.4	607	112		1	a	a	b	c							b		
565	Kripalpur	127794	109.9	587	100	a	1	a	b	c	c	c	c	c	c	c	c	a	c	
566	Guritha	127795	175.6	1382	236	a	1	a	b	c	c	c	c	c	c	c	c	a	c	
567	Sorha	127796	315	2545	404	1	1	1	a	c	c	c	c	c	c	c	c	c	c	
568	Khushalpur	127797	123.2	1044	184		1	a	b	b									1	
569	Purdalpur	127798	200	1380	235	a	1	a	a	b	c						b			
570	Kariyamai	127799	556.1	4651	741	1	1	1	b	b	c	c	c	c	c	c	c	c	c	
571	Bharatpur	127800	59.7	501	91	a	1	a	b	b	c	c	c	c	c	c	c	c	c	
Block T O T A L :			19851.6	137302	22676	13	96	33	2	2	0	0	0	0	0	0	0	4	0	0

Census of India 2011- Village Directory

Amenities and Land use (As in 2009)

Name of District:-Budaun Location CodeNo:-149

Name of CD Block:-Islamnagar Location CodeNo:-0174

Sr. No.	Name village	Location code no.	Number of Medical Amenities available. (If not available within the village , the distance range code viz: a for < 5 Kms, b for 5-10 Kms and c for 10+ kms of nearest place where facility is available is given).										Number of Non-Government Medical Amenities available.							
			Community health centre (CHC)	Primary health centre (PHC)	Primary health sub centre (PHS)	Maternity and child welfare centre (MCWC)	T.B. clinic (TBC)	Hospital-allopathic (HA)	Hospital-alternative medicine (HO)	Dispensary (D)	Veterinary hospital (VH)	Mobile health clinic (MHC)	Family welfare centre (FWC)	Charitable non Govt. hospital/Nursing home.	Medical practitioner with MBBS Degree	Medical practitioner with other degree	Medical practitioner with no degree	Traditional practitioner and faith healer .	Medicine Shop	Others
1	2	3	21	22	23	24	25	26	27	28	29	30	31	32	33	34	35	36	37	38
523	Labhari	127590	c	b	a	b	c	b	c	c	b	b	b	0	0	0	0	0	0	0
524	Kanharpur	127591	c	b	a	b	c	c	c	b	b	b	b	0	0	0	0	0	0	0
525	Jagdishpur	127754	a	a	a									0	0	0	0	0	0	0
526	Jasupur	127755	a	a	a									0	0	0	0	0	0	0
527	Rajthal	127756	b	b	b									0	0	0	0	0	0	0
528	Maujuddin Naga	127757	a	a	a									0	0	0	0	0	0	0
529	Sadat Nagar	127758	b	b	b									0	0	0	0	0	0	0
530	Mohsanpur	127759	b	b	b									0	0	0	0	0	0	0
531	Bhagwant Nagar	127760	b	b	b									0	0	0	0	0	0	0
532	Dajrampur	127761	b	b	b									0	0	0	0	0	0	0
533	Bajhangi	127762	b	b	b									0	0	0	0	0	0	0
534	Saifullaganj Sags	127763	b	b	b	c					b		b	0	0	0	0	0	0	0
535	Khanjanpur	127764	b	b	b						b		b	0	0	0	0	0	0	0
536	Noorpur Pinauni	127765	b		1 b		1							1	0	0	0	0	0	0
537	Chhitarpur Mahr	127766	a	a	a									0	0	0	0	0	0	0
538	Nanderi	127767	a	a	a									0	0	0	0	0	0	0
539	Achalpur	127768	a	a	a									0	0	0	0	0	0	0
540	Naugawan	127769	a	a	a									0	0	0	0	0	0	0
541	Lashkar Oiya	127770	a	a	a	c					a		a	0	0	0	0	0	0	0
542	Sadatpur Nachan	127771	b	b	b									0	0	0	0	0	0	0
543	Vijaypur	127772	b	b	b									0	0	0	0	0	0	0
544	Garhikhanpur	127773	c	b		b	c	b	a	a	b	b	b	0	0	0	3	0	0	0
545	Sundar Nagar	127774	b	b	b	c	c				b		b	0	0	0	0	0	0	0
546	Maikalan	127775	a	a	a	a	a	a	a	a	a	a	a	0	0	0	0	0	0	0
547	Kohra	127776	c	b	a	b	c	b	a	a	b	b	b	0	0	0	0	0	0	0
548	Kiserai Ibadulla	127777	b	b	b	c	c				b		b	0	0	0	0	0	0	0
549	Agras	127778	c	b	a	b	c	b	a	a	b	b	b	0	0	0	0	0	0	0
550	Surahi	127779	c	b		b	c	b	b	b	b	b	b	0	0	0	2	0	0	0
551	Maikhurd	127780	b	b	b	b	b	b	b	b	b	b	b	0	0	0	0	0	0	0
552	Kundavali Musia	127781	b	b	b	b	b	b	b	b	b	b	b	0	0	0	0	0	0	0
553	Rajpur Roshanne	127782	a	a	a	b	b	b	a	b	a	c	b	0	0	0	0	0	0	0
554	Firozpur Gumrah	127783	b	b	a	b	b	c	c	b	b	b	b	0	0	0	0	0	0	0
555	Udaipur	127784	b	b	a	b	a	c	c	c	b	b	b	0	0	0	0	0	0	0
556	Eekh Khera	127785	c	c		c	c	c	c	c	c	c	c	0	0	0	0	0	0	0
557	Jafarpur	127786																		
558	Daranagar	127787		a		b	b	b	b	b	b	b	b	0	0	0	0	0	0	0
559	Saifpur	127788	c	c	b	c	c	c	c	c	c	c	c	0	0	0	0	0	0	0
560	Allipur Chachiptu	127789		a		a	c	c	a		c		c	0	0	0	0	0	0	0
561	Nagar Pukhra	127790	b		c	c					b		c	0	0	0	0	0	0	0
562	Buddha Nagar	127791	a		c	c					b		c	0	0	0	0	0	0	0
563	Chhibau Khurd	127792	a		c	c					b		c	0	0	0	0	0	0	0
564	Dharampur	127793	b	b	b	b	b	b	a	a	a		b	0	0	0	0	0	0	0
565	Kripalpur	127794	c	c	b	c	c	c	c	b	c		c	0	0	0	0	0	0	0
566	Guritha	127795	c	c	b	c	c	c	c	b	c		c	0	0	0	0	0	0	0
567	Sorha	127796	c	c	a	c	c	c	c	a	c		c	0	0	0	0	0	0	0
568	Khushalpur	127797	b	b	b	b	b		1 a	b		b	b	0	0	0	0	0	0	0
569	Purdalpur	127798	b	b	b	b	b	b	a	a	b	b	b	0	0	0	0	0	0	0
570	Kariyamai	127799	b	b		b	b	c	c	b	b	b	b	0	0	0	0	0	0	0
571	Bharatpur	127800	c	c	a	c	c	c	c	c	c	c	c	0	0	0	0	0	0	0
Block T O T A L :			0	1	0	1	0	0	1	0	0	0	1	2	2	4	14	2	2	2

Census of India 2011- Village Directory

Amenities and Land use (As in 2009)

Name of District:-Budaun Location CodeNo:-149

Name of CD Block:-Islamnagar Location CodeNo:-0174

Sr.No.	Name village	Location code no.	Availability of drinking water - Yes / No								Availability of toilet & others Yes / No			
			Tap water (Treated/Untreated)	Well water (Covered/ Uncovered well)	Hand Pump	Tube wells/ Bore well	Spring	River / Canal	Tank / Pond / Lake	Others	Community toilet including bath.	Community toilet excluding bath.	Rural sanitary mart or sanitary hardware outlet available near the village.	Community bio- gas or recycle of waste for productive use.
1	2	3	39	40	41	42	43	44	45	46	47	48	49	50
523	Labhari	127590	Yes	No	Yes	Yes	No	No	No	No	No	No	No	No
524	Kanharpur	127591	Yes	No	Yes	No	No	No	No	No	No	No	No	No
525	Jagdishpur	127754	No	No	Yes	No	No	No	No	No	No	No	No	No
526	Jasupur	127755	No	No	Yes	No	No	No	No	No	No	No	No	No
527	Rajthal	127756	No	No	Yes	No	No	No	No	No	No	No	No	No
528	Maujuddin Naga	127757	No	No	Yes	No	No	No	No	No	No	No	No	No
529	Sadat Nagar	127758	No	No	Yes	No	No	No	No	No	No	No	No	No
530	Mohsanpur	127759	No	No	Yes	No	No	No	No	No	No	No	No	No
531	Bhagwant Nagar	127760	No	No	Yes	No	No	No	No	No	No	No	No	No
532	Dajrapur	127761	No	No	Yes	No	No	No	No	No	No	No	No	No
533	Bajhangi	127762	No	No	Yes	No	No	No	No	No	No	No	No	No
534	Saifullaganj Sagr	127763	No	No	Yes	No	No	No	No	No	No	No	Yes	No
535	Khanjanpur	127764	No	No	Yes	No	No	No	No	No	No	No	No	No
536	Noorpur Pinauni	127765	No	No	Yes	No	No	No	No	No	No	No	No	No
537	Chhitarpur Mahr	127766	No	No	Yes	No	No	No	No	No	No	No	No	No
538	Nanderi	127767	No	No	Yes	No	No	No	No	No	No	No	No	No
539	Achalpur	127768	No	No	Yes	No	No	No	No	No	No	No	No	No
540	Naugawan	127769	No	No	Yes	No	No	No	No	No	No	No	No	No
541	Lashkar Oiya	127770	No	No	Yes	No	No	No	No	No	No	No	Yes	No
542	Sadatpur Nachan	127771	No	No	Yes	No	No	No	No	No	No	No	No	No
543	Vijaypur	127772	No	No	Yes	No	No	No	No	No	No	No	No	No
544	Garhikhanpur	127773	Yes	No	Yes	Yes	No	No	Yes	No	No	No	No	No
545	Sundar Nagar	127774	No	No	Yes	No	No	No	No	No	No	No	Yes	No
546	Maikalan	127775	No	No	Yes	No	No	No	No	No	No	No	No	No
547	Kohra	127776	Yes	No	Yes	Yes	No	No	Yes	No	No	No	No	No
548	Kiserai Ibadulla	127777	No	No	Yes	No	No	No	No	No	No	No	Yes	No
549	Agras	127778	Yes	No	Yes	Yes	No	No	Yes	No	No	No	No	No
550	Surahi	127779	Yes	No	Yes	Yes	No	No	Yes	No	No	No	No	No
551	Maikhurd	127780	No	No	Yes	No	No	No	No	No	No	No	No	No
552	Kundavali Musie	127781	No	No	Yes	No	No	No	No	No	No	No	No	No
553	Rajpur Roshann	127782	No	No	Yes	No	No	No	No	No	No	No	No	No
554	Firozpur Gumrah	127783	No	No	Yes	No	No	No	No	No	No	No	No	No
555	Udaipur	127784	No	No	Yes	No	No	No	No	No	No	No	No	No
556	Eekh Khera	127785	No	No	Yes	Yes	No	No	No	Yes	No	No	No	No
557	Jafarpur	127786												
558	Daranagar	127787	No	No	Yes	No	No	No	Yes	No	No	No	No	No
559	Saifpur	127788	No	No	Yes	Yes	No	No	Yes	No	No	No	No	No
560	Allipur Chachipt	127789	No	No	Yes	No	No	No	Yes	No	No	No	No	No
561	Nagar Pukhra	127790	No	No	Yes	No	No	No	No	No	No	No	Yes	No
562	Buddha Nagar	127791	No	No	Yes	No	No	No	No	No	No	No	Yes	No
563	Chhibau Khurd	127792	No	No	Yes	No	No	No	No	No	No	No	Yes	No
564	Dharapur	127793	Yes	No	Yes	No	No	No	Yes	No	No	No	No	No
565	Kripalpur	127794	Yes	No	Yes	No	No	No	Yes	No	No	No	No	No
566	Guritha	127795	Yes	No	Yes	No	No	No	Yes	No	No	No	No	No
567	Sorha	127796	Yes	No	Yes	Yes	No	No	Yes	No	No	No	No	No
568	Khushalpur	127797	Yes	No	Yes	No	No	No	Yes	No	No	No	No	No
569	Purdalpur	127798	Yes	No	Yes	No	No	No	Yes	No	No	No	No	Yes
570	Kariyamai	127799	No	No	Yes	No	No	No	No	No	No	No	No	No
571	Bharatpur	127800	No	No	Yes	No	No	No	No	No	No	No	No	No
Block T O T A L :			39	5	89	32	0	7	26	1	1	2	10	1

Census of India 2011- Village Directory

Amenities and Land use (As in 2009)

Name of District:- Budaun Location CodeNo:-149

Name of CD Block:-Islamnagar Location CodeNo:-0174

Sr. No.	Name village	Location code no.	Communication and transport facilities (If amenities available code -Yes is given except for Village Pin Code .If not available within the village , the distance range code viz: a for < 5 Kms, b for 5-10 Kms and c for 10+ kms of nearest place where facility is available is given).																
			Post office(PO)	Sub post office (SFO)	Post & Telegraph office (P&TO)	Village Pin Code	Telephones (Land lines)	Public call office (PCO)	Mobile phone coverage	Internet cafes/ Common service centre (CSC)	Private courier facility	Bus service (Public & Private)	Railway stations	Auto/Modified Autos	Taxis and Vans	Tractors	Cycle-pulled rickshaws(Manual & Machine driven)	Carts driven by animals	Sea /River ferry service
1	2	3	51	52	53	54	55	56	57	58	59	60	61	62	63	64	65	66	67
523	Labhari	127590	c	b	b	202523	b	b	Yes	c	c	Yes	c	b	b	Yes	b	Yes	
524	Kanharpur	127591	c	b	c	202523	b	b	Yes	b	b	Yes	c	b	Yes	Yes	Yes	Yes	a
525	Jagdishpur	127754	a	a	a		Yes	Yes	Yes	a	a	Yes	c	a	a	a	Yes	Yes	
526	Jasupur	127755	a	a	a		Yes	Yes	Yes	a	a	Yes	c	a	a	a	Yes	Yes	
527	Rajthal	127756	b	b	b		Yes	Yes	Yes	b	b	b	c	b	b	b	Yes	Yes	
528	Maujuddin Naga	127757	a	a	a		Yes	Yes	Yes	a	a	Yes	c	a	a	a	Yes	Yes	
529	Sadat Nagar	127758	b	b	b		Yes	Yes	Yes	b	b	Yes	c	b	b	b	Yes	Yes	
530	Mohsanpur	127759	b	b	b		Yes	Yes	Yes	b	b	Yes	c	b	b	b	Yes	Yes	
531	Bhagwant Nagar	127760	b	b	b		b					b	c	b	b	b		Yes	
532	Dajrampur	127761	b	b	b		Yes	Yes	Yes	b	b	Yes	c	b	b	a	Yes	Yes	Yes
533	Bajhangi	127762	b	b	b		Yes	Yes	Yes	b	b		c	b	b	b	Yes	Yes	
534	Saifullaganj Sagr	127763	a	b	c		a	a	Yes	a	c	a	c					Yes	
535	Khanjanpur	127764	a	a	a		Yes	Yes	Yes		a	Yes	Yes	a	Yes	a	Yes	Yes	
536	Noorpur Pinauni	127765	b	Yes	b		Yes	Yes	Yes	b	b	Yes	c	b	b	b	Yes	Yes	
537	Chhitarpur Mahr	127766	a	a	a		Yes	Yes	Yes		a	a	a	c	a	a	Yes	Yes	
538	Nanderi	127767	a	a	a		Yes	Yes	Yes	b	a	Yes	c	a	a	a	Yes	Yes	
539	Achalpur	127768	a	a	a		Yes	Yes	Yes	a	a	a	a	c	a	a	Yes	Yes	
540	Naugawan	127769					Yes	Yes	Yes			Yes	c				Yes	Yes	
541	Lashkar Oiya	127770	a	a	c		a	a	Yes	a	c		c					Yes	
542	Sadatpur Nachan	127771	b	b	b		Yes	Yes	Yes	b	b	Yes	c	b	b	b	Yes	Yes	
543	Vijaypur	127772	a	a	a		Yes	Yes	Yes	a	a	Yes	c	a			Yes	Yes	
544	Garhikhanpur	127773	c	Yes	c	202523	b	a	a	b	b	a	c	b	b			Yes	
545	Sundar Nagar	127774	b	b	c		Yes	Yes	Yes	c	a	a						Yes	
546	Maikalan	127775	a	a	a	252418	a	a	a	a	a	Yes	c	a	a	a	a		
547	Kohra	127776	c	b	c	252523	b	a	a	b	b	a	c	b	b			Yes	a
548	Kiserai Ibadulla	127777	b	b	c		b	b	Yes	a	c	a	c					Yes	
549	Agras	127778	c	a	c	202523	b	a	a	b	b	a	c	b	b			Yes	
550	Surahi	127779	c	b	c	202523	b	b	b	b	b	a	c	b	b			Yes	
551	Maikhurd	127780	a	b	b	202523	b	b	b	b	b	Yes	c					Yes	
552	Kundavali Musia	127781	a	a	b	252420	b	b	b	b	b	Yes	c	b	b	b	b	Yes	
553	Rajpur Roshanna	127782	a	a	b		Yes	Yes	Yes	b	b	Yes	Yes	c	Yes	b	b	b	b
554	Firozpur Gumrah	127783	b	a	a			Yes	Yes	b	b	a	c	a	a	Yes	a	Yes	
555	Udaipur	127784	b	a	a		a		Yes	b	b	a	c	a	a	Yes	a	Yes	
556	Eekh Khera	127785	a	a	a		Yes	a	Yes	c	c	Yes	c	c	c	Yes	Yes	Yes	c
557	Jafarpur	127786																	
558	Daranagar	127787	b	a	a		Yes	a	Yes	a	a	Yes	c	Yes	Yes	Yes	Yes	Yes	c
559	Saifpur	127788	b	b	b		Yes	Yes	Yes	b	b	Yes	c	b	b	b	Yes	Yes	c
560	Allipur Chachipt	127789	c	a	c		Yes	Yes	Yes	c		Yes	c		Yes	Yes	Yes		a
561	Nagar Pukhra	127790	c	a	c		a	a	Yes	a	c	a	c					Yes	
562	Buddha Nagar	127791	c	a	c		a	a	Yes	a	c	a	c					Yes	
563	Chhibau Khurd	127792	c	a	c		a	a	Yes	a	c	a	c					Yes	
564	Dharampur	127793	a	a		202524		a	Yes							Yes		Yes	
565	Kripalpur	127794	a	a	a		a	a	Yes	c	c	b	c	b	b	Yes	b	Yes	
566	Guritha	127795	a	a	a		a	a	Yes	c	c	b	c	b	b	Yes	b	Yes	
567	Sorha	127796	a	a	a		a	a	Yes	c	c	b	c	b	b	Yes	b	Yes	
568	Khushalpur	127797	b	a		202524		a	Yes							Yes	Yes	Yes	a
569	Purdalpur	127798	a	a		202524		a	Yes			b				Yes	Yes	Yes	
570	Kariyamai	127799	b	Yes		202524	Yes		Yes	b	b	a	c	a	a	Yes	a	Yes	
571	Bharatpur	127800	c	a	a		a		Yes	c	c	a	c	a	a	Yes	a	Yes	
Block T O T A L :			1	5	0	31	30	25	68	0	0	38	2	1	18	46	34	85	1

Census of India 2011- Village Directory

Amenities and Land use (As in 2009)

Name of District:-Budaun Location CodeNo:-149

Name of CD Block:-Islamnagar Location CodeNo:-0174

Sr. No.	Name village	Location code no.	Village connected to highways,village roads, banks & credit societies (If amenities available code -Yes is given, If not available within the village , the distance range code viz: a for < 5 Kms, b for 5-10 Kms and c for 10+ kms of nearest place where facility is available is given).											
			Connected to national highway(NH)	Connected to state highway(SH)	Connected to major district road (MDR)	Connected to others district road	Pucca roads	Kutcheha roads	Water bounded macadam(WBM) roads	Navigable waterway (river/canal)(NW)	Footpaths (FP)	Commercial & Co-operative Banks	ATM	Agricultural Credit Societies
1	2	3	68	69	70	71	72	73	74	75	76	77	78	79
523	Labhari	127590	c	c	Yes	Yes	Yes	Yes	Yes		Yes	b	b	a
524	Kanharpur	127591	c	c	Yes	Yes	Yes	Yes	Yes		Yes	b	b	a
525	Jagdishpur	127754	c	a	Yes	Yes	Yes	Yes		c	Yes	a	a	a
526	Jasupur	127755	c	a	Yes	Yes	Yes	Yes	a	c	Yes	a	a	a
527	Rajthal	127756	c	b	Yes	Yes	Yes	Yes		c	Yes	b	b	b
528	Maujuddin Naga	127757	c	a	Yes	Yes	Yes	Yes		c	Yes	a	a	a
529	Sadat Nagar	127758	c	b	Yes	Yes	Yes	Yes			Yes	b	b	b
530	Mohsanpur	127759	c	b	Yes	Yes	Yes	Yes		c	Yes	b	b	b
531	Bhagwant Nagar	127760	c	b				Yes	Yes		Yes	b	b	b
532	Dajrampur	127761	c	b	Yes	Yes	Yes	Yes			Yes	b	b	b
533	Bajhanghi	127762	c	b	Yes	Yes	Yes	Yes		c	Yes	b	b	b
534	Saifullaganj Sagr	127763	c	b	b	Yes					Yes	b	b	c
535	Khanjanpur	127764	c	a	Yes	Yes	Yes	Yes		c	Yes	a	a	a
536	Noorpur Pinauni	127765	c	b	Yes	Yes	Yes	Yes		c	Yes	b	b	b
537	Chhitarpur Mahr	127766	c	a	Yes	Yes	Yes	Yes		c	Yes	a	a	a
538	Nanderi	127767	c	a	Yes	Yes	Yes	Yes		c	Yes	a	a	a
539	Achalpur	127768	c	a	Yes	Yes	Yes	Yes		c	Yes	a	a	a
540	Naugawan	127769	c	a	Yes	Yes	Yes	Yes			Yes	a	a	a
541	Lashkar Oiya	127770	c	a		Yes		Yes			Yes	a	a	c
542	Sadatpur Nachan	127771	c	b	Yes	Yes	Yes	Yes		c	Yes	b	b	b
543	Vijaypur	127772	c	a	Yes	Yes	Yes	Yes		c	Yes	a	a	a
544	Garhikhanpur	127773	c	b	a	Yes	Yes	Yes	Yes		Yes	b	b	b
545	Sundar Nagar	127774	c	c	a	Yes	Yes	Yes			Yes	b	b	c
546	Maikalan	127775	c	Yes	Yes	Yes	Yes		Yes		Yes	a	a	a
547	Kohra	127776	c	b	a	Yes	Yes	Yes	Yes	Yes	Yes	b	b	b
548	Kiserai Ibadulla	127777	c	c	b	Yes	Yes				Yes	b	b	c
549	Agras	127778	c	a	a	Yes	Yes	Yes	Yes	Yes	Yes	b	b	b
550	Surahi	127779	c	a	a	Yes	Yes	Yes	Yes	Yes	Yes	b	b	b
551	Maikhurd	127780	c	Yes					Yes		Yes	a	b	b
552	Kundavali Musie	127781	c	Yes	Yes	Yes	Yes		Yes		Yes	a	b	b
553	Rajpur Roshann	127782	c	Yes	Yes	Yes	Yes	Yes	Yes	Yes	Yes	b	b	b
554	Firozpur Gumrah	127783	c	a	a	Yes	Yes	Yes	Yes	Yes	Yes	a	b	a
555	Udaipur	127784	c	a	a	a	Yes		Yes	Yes	Yes	a	b	a
556	Eekh Khera	127785	c	c	Yes	Yes	Yes	Yes	a	c	Yes	a		Yes
557	Jafarpur	127786												
558	Daranagar	127787	c	b	Yes	Yes	Yes	Yes	a	c	Yes	a	b	a
559	Saifpur	127788	c	b	Yes	Yes	Yes	Yes	Yes	Yes	Yes			
560	Allipur Chachipt	127789	c	b	Yes	Yes	Yes	Yes		c	Yes	a	a	a
561	Nagar Pukhra	127790	c	a	a	Yes	Yes	Yes			Yes	c	c	c
562	Buddha Nagar	127791	c	a	a		Yes				Yes	c	c	c
563	Chhibau Khurd	127792	c	a	a		Yes				Yes	c	c	c
564	Dharampur	127793	c	b	a			Yes			Yes	b	b	
565	Kripalpur	127794	c	b	b	b	Yes	Yes			Yes	c	c	a
566	Guritha	127795	c	b	b	Yes	Yes	Yes			Yes	c	c	a
567	Sorha	127796	c	b	b	Yes	Yes		Yes		Yes	c	c	a
568	Khushalpur	127797	c	b	b	Yes	Yes	Yes			Yes	b	b	b
569	Purdalpur	127798	c	b	b	Yes	Yes	Yes	Yes	Yes	Yes		b	
570	Kariyamai	127799	c	a	a	Yes	Yes	Yes	Yes	Yes	Yes	Yes	b	Yes
571	Bharatpur	127800	c	a	a	a	Yes	Yes	Yes	Yes	Yes	a	c	a
Block T O T A L :			3	14	43	76	72	70	46	3	89	1	0	3

Census of India 2011- Village Directory

Amenities and Land use (As in 2009)

Name of District:-Budaun Location CodeNo:-149

Name of CD Block:-Islamnagar Location CodeNo:-0174

Sr.No.	Name village	Location code no.	Availability of miscellaneous facilities (If amenities available code -Yes is given, If not available within the village , the distance range code viz: a for <5 Kms, b for 5-10 Kms and c for 10+ kms of nearest place where facility is available is given).																	Availability of electricity (Yes/No)				
			Self-Help Group (SHG)	Public distribution system (PDS) shop	Mandis / Regular market	Weekly Haat	Agricultural marketing society	Integrated Child Development Scheme (Nutritional Centres)	Anganwadi Centre (Nutritional Centres)	Others (Nutritional Centres)	ASHA (Accredited Social Health Activist)	Community centre with/without TV	Sports Field,	Sports Club / Recreation Centre	Cinema / Video Hall	Public Library	Public Reading Room	Newspaper Supply	Assembly Polling station	Birth & Death Registration Office	Power Supply for Domestic Use (ED)	Power Supply for Agricultural Use (EAG)	Power Supply for Commercial Use (EC)	Power Supply for All Uses (EA)
1	2	3	80	81	82	83	84	85	86	87	88	89	90	91	92	93	94	95	96	97	98	99	100	101
523	Labhari	127590	c	Yes	b	b	b	c	Yes	Yes	Yes	c	c	c	c	c	c	Yes	Yes	Yes	Yes	Yes	Yes	Yes
524	Kanharpur	127591	Yes	b	b	b	Yes	Yes	Yes	Yes	Yes	b	Yes	b	b	b	b	Yes	Yes	Yes	Yes	Yes	Yes	Yes
525	Jagdishpur	127754	Yes	Yes	c	a	a	a	Yes	Yes	Yes	Yes	Yes	a	a	a	a	a	Yes	a	Yes	Yes	Yes	Yes
526	Jasupur	127755	Yes	Yes	c	a	a	Yes	Yes	Yes	Yes	Yes	a	Yes	a	a	a	Yes	Yes	a	Yes	Yes	Yes	Yes
527	Rajthal	127756	Yes	Yes	c	b	b	Yes	Yes	Yes	Yes	b	b	b	b	b	b	Yes	Yes	Yes	Yes	Yes	Yes	Yes
528	Maujuddin Naga	127757	Yes	Yes	c	a	a	a	Yes	Yes	Yes	Yes	a	Yes	a	a	a	a	Yes	a	Yes	Yes	Yes	Yes
529	Sadat Nagar	127758	Yes	Yes	c	b	b	Yes	Yes	Yes	Yes	Yes	b	Yes	b	b	b	b	Yes	b	Yes	Yes	Yes	Yes
530	Mohsanpur	127759	Yes	Yes	c	b	b	b	Yes	Yes	Yes	Yes	b	Yes	b	b	b	b	Yes	b	Yes	Yes	Yes	Yes
531	Bhagwant Nagar	127760	Yes	Yes	c	b	b	Yes	Yes	Yes	Yes	Yes	b	b	b	b	b	b	Yes	b	Yes	Yes	Yes	Yes
532	Dajrampur	127761	Yes	Yes	c	a	b	Yes	Yes	Yes	Yes	Yes	b	Yes	Yes	b	b	b	Yes	b	Yes	Yes	Yes	Yes
533	Bajhangi	127762	Yes	Yes	c	b	b	Yes	Yes	Yes	Yes	Yes	b	Yes	b	b	b	b	Yes	b	Yes	Yes	Yes	Yes
534	Saifullaganj Sagi	127763	Yes	Yes	Yes	b	c	a	Yes	Yes	Yes	Yes	Yes	Yes	Yes	Yes	Yes	Yes	Yes	Yes	Yes	Yes	Yes	Yes
535	Khanjanpur	127764	Yes	Yes	a	a	a	Yes	Yes	Yes	Yes	Yes	Yes	a	b	b	b	Yes	Yes	b	Yes	Yes	Yes	Yes
536	Noorpur Pinauni	127765	b	Yes	c	Yes	Yes	Yes	Yes	Yes	Yes	Yes	Yes	b	b	b	b	Yes	Yes	Yes	Yes	Yes	Yes	Yes
537	Chhitarpur Mahr	127766	Yes	Yes	c	a	a	Yes	Yes	Yes	Yes	Yes	a	a	a	a	a	a	a	Yes	a	Yes	Yes	Yes
538	Nanderi	127767	Yes	Yes	c	a	a	Yes	Yes	Yes	Yes	Yes	a	a	a	a	a	Yes	Yes	Yes	Yes	Yes	Yes	Yes
539	Achalpur	127768	Yes	Yes	c	a	a	Yes	Yes	Yes	Yes	Yes	a	a	a	a	a	a	a	Yes	Yes	Yes	Yes	Yes
540	Naugawan	127769	Yes	Yes	c	a	a	Yes	Yes	Yes	Yes	a	a	Yes	a	a	a	a	Yes	a	Yes	Yes	Yes	Yes
541	Lashkar Oiya	127770	Yes	Yes	Yes	Yes	c	Yes	Yes	Yes	Yes	Yes	Yes	Yes	Yes	Yes	Yes	Yes	Yes	Yes	Yes	Yes	Yes	Yes
542	Sadatpur Nachan	127771	Yes	Yes	c	b	b	Yes	Yes	Yes	Yes	Yes	b	b	b	b	b	b	Yes	Yes	Yes	Yes	Yes	Yes
543	Vijaypur	127772	Yes	Yes	c	a	a	Yes	Yes	Yes	Yes	a	a	a	a	a	a	a	Yes	a	Yes	Yes	Yes	Yes
544	Garhikhanpur	127773	Yes	Yes	b	Yes	b	Yes	Yes	Yes	Yes	Yes	Yes	b	c	c	c	Yes	Yes	Yes	Yes	Yes	Yes	Yes
545	Sundar Nagar	127774	Yes	Yes	Yes	b	c	Yes	Yes	Yes	Yes	Yes	Yes	Yes	Yes	Yes	Yes	Yes	Yes	Yes	Yes	Yes	Yes	Yes
546	Maikalan	127775	Yes	Yes	a	a	a	a	Yes	Yes	Yes	a	a	a	a	c	c	c	Yes	a	Yes	Yes	Yes	Yes
547	Kohra	127776	Yes	Yes	b	a	b	Yes	Yes	Yes	Yes	Yes	Yes	b	c	c	c	Yes	Yes	b	Yes	Yes	Yes	Yes
548	Kiserai Ibadulla	127777	Yes	Yes	Yes	a	c	Yes	Yes	Yes	Yes	Yes	Yes	Yes	Yes	Yes	Yes	Yes	Yes	Yes	Yes	Yes	Yes	Yes
549	Agras	127778	Yes	Yes	b	a	b	Yes	Yes	Yes	Yes	Yes	Yes	b	c	c	c	Yes	Yes	b	Yes	Yes	Yes	Yes
550	Surahi	127779	Yes	Yes	b	a	b	Yes	Yes	Yes	Yes	Yes	Yes	b	c	c	c	Yes	Yes	Yes	Yes	Yes	Yes	Yes
551	Maikhurd	127780	Yes	Yes	Yes	b	Yes	Yes	Yes	Yes	Yes	Yes	Yes	Yes	Yes	Yes	Yes	Yes	Yes	Yes	Yes	Yes	Yes	Yes
552	Kundavali Musia	127781	Yes	Yes	b	b	b	Yes	Yes	Yes	Yes	b	b	b	b	c	c	c	Yes	Yes	Yes	Yes	Yes	Yes
553	Rajpur Roshanna	127782	Yes	Yes	b	a	Yes	Yes	Yes	Yes	Yes	Yes	Yes	Yes	Yes	Yes	Yes	Yes	Yes	Yes	Yes	Yes	Yes	Yes
554	Firozpur Gumrah	127783	Yes	a	b	a	c	b	Yes	Yes	Yes	b	Yes	b	b	b	b	Yes	Yes	Yes	Yes	Yes	Yes	Yes
555	Udaipur	127784	Yes	Yes	b	a	c	b	Yes	Yes	Yes	Yes	b	b	b	b	b	Yes	Yes	Yes	Yes	Yes	Yes	Yes
556	Eekh Khera	127785	Yes	Yes	c	a	c	Yes	Yes	Yes	Yes	c	Yes	Yes	c	c	c	c	Yes	Yes	Yes	Yes	Yes	Yes
557	Jafarpur	127786																						
558	Daranagar	127787	c	a	a	a	a	Yes	a	Yes	Yes	a	Yes	b	b	b	a	a	a	b	Yes	Yes	Yes	Yes
559	Saifpur	127788	Yes	Yes	Yes	Yes	Yes	Yes	Yes	Yes	Yes	Yes	Yes	Yes	Yes	Yes	Yes	Yes	Yes	Yes	Yes	Yes	Yes	Yes
560	Allipur Chachip	127789	c	a	a	a	a	Yes	a	Yes	Yes	Yes	a	Yes	c	a	a	c	a	Yes	Yes	Yes	Yes	Yes
561	Nagar Pukhra	127790	Yes	Yes	Yes	a	c	Yes	Yes	Yes	Yes	Yes	Yes	Yes	Yes	Yes	Yes	Yes	Yes	Yes	Yes	Yes	Yes	Yes
562	Buddha Nagar	127791	Yes	Yes	Yes	a	c	Yes	Yes	Yes	Yes	Yes	Yes	Yes	Yes	Yes	Yes	Yes	Yes	Yes	Yes	Yes	Yes	Yes
563	Chhibau Khurd	127792	Yes	Yes	Yes	Yes	c	Yes	Yes	Yes	Yes	Yes	Yes	c	c	c	c	Yes	Yes	Yes	Yes	Yes	Yes	Yes
564	Dharampur	127793	Yes	a	Yes	a	b	Yes	Yes	Yes	a	b	Yes	Yes	b	c	Yes	Yes	a	Yes	Yes	Yes	No	Yes
565	Kripalpur	127794	Yes	a	c	a	c	c	a	Yes	a	c	Yes	c	c	c	c	Yes	a	Yes	Yes	Yes	Yes	Yes
566	Guritha	127795	Yes	Yes	c	a	c	c	Yes	Yes	Yes	Yes	c	c	c	c	c	Yes	Yes	a	Yes	Yes	Yes	Yes
567	Sorha	127796	Yes	Yes	c	Yes	c	c	Yes	Yes	Yes	c	Yes	c	c	c	c	Yes	Yes	Yes	Yes	Yes	Yes	Yes
568	Khushalpur	127797	Yes	Yes	b	a	b	Yes	Yes	Yes	Yes	Yes	Yes	b	Yes	Yes	Yes	Yes	Yes	Yes	Yes	Yes	No	Yes
569	Purdalpur	127798	Yes	Yes	Yes	a	a	Yes	Yes	Yes	Yes	b	Yes	Yes	b	Yes	Yes	Yes	Yes	Yes	Yes	Yes	No	Yes
570	Kariyamai	127799	Yes	Yes	b	Yes	c	b	Yes	Yes	Yes	b	Yes	b	b	b	b	Yes	Yes	Yes	Yes	Yes	Yes	Yes
571	Bharatpur	127800	Yes	a	c	a	c	c	Yes	Yes	Yes	c	Yes	c	c	c	c	Yes	Yes	a	Yes	Yes	Yes	Yes
Block T O T A L :			72	73	17	11	11	56	78	85	84	43	56	38	13	15	18	59	78	58	89	89	83	89

Census of India 2011- Village Directory

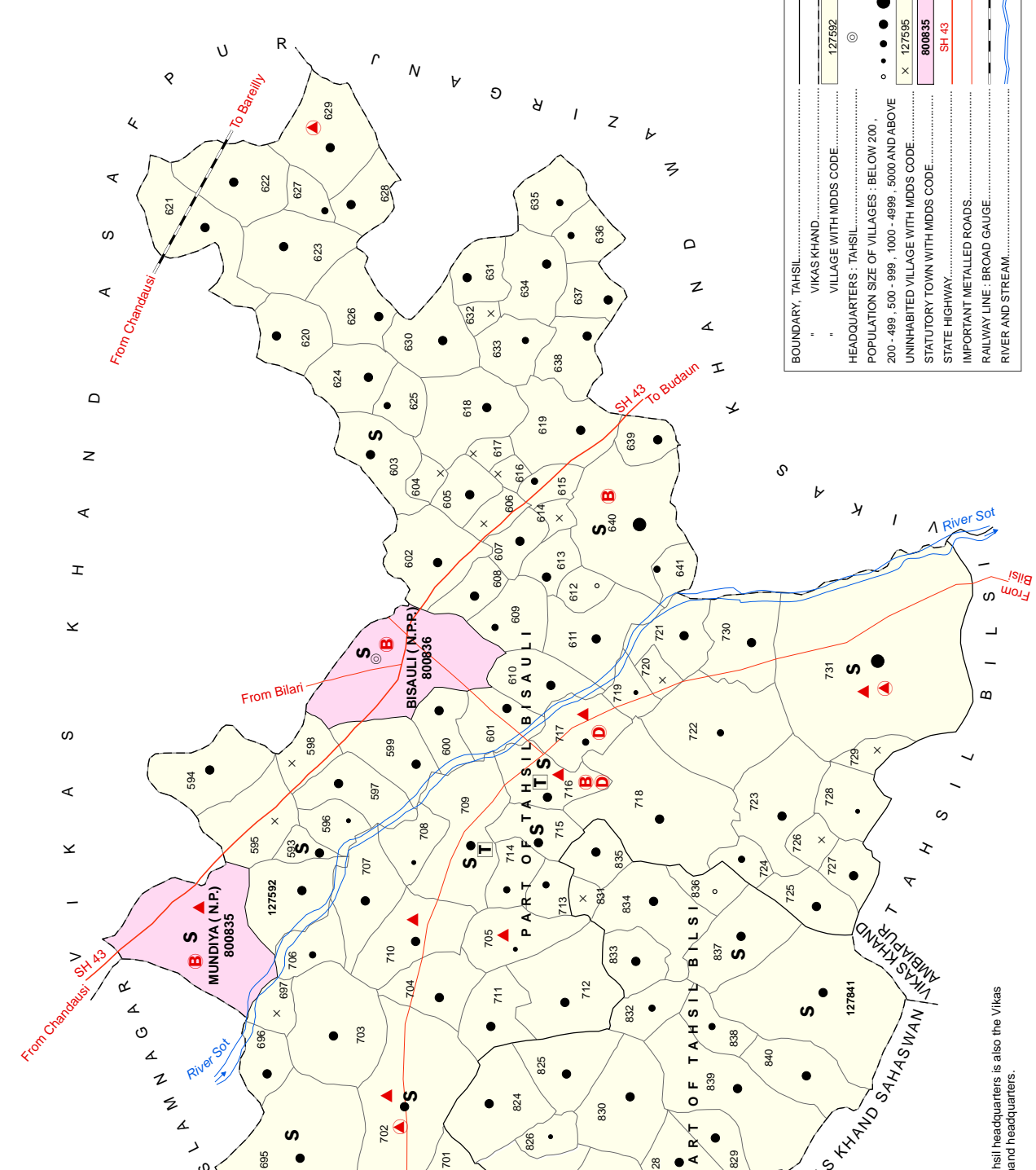
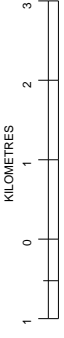
Amenities and Land use (As in 2009)

Name of District:-Budaun Location CodeNo:-149

Name of CD Block:-Islamnagar Location CodeNo:-0174

Sr.No.	Name village	Location code no.	Land Use													Land Use					Name of three most important commodities manufactured		
			Nearest Town		Area under different types of land use (in hectares rounded up to one decimal place)										Area irrigated by source (in hectare).					First	Second	Third	
			Name	Distance range code i.e. a for < 5 Kms, b for 5-10 Kms and c for 10+ kms .	Forests	Area under Non-agricultural Uses	Barren and Un-cultivable land	Permanent Pastures and Other Grazing Lands	Land Under Miscellaneous Tree Crops etc.	Culturable Waste Land	Fallow lands other than current fallows	Current Fallows	Net Area Sown	Total Irrigated Land Area	Total Un-irrigated Land Area	Canals (C)	Wells/Tube-wells(W/TW)	Tanks/Lakes(T/L)	Water Falls(WF)				Others(O)
102	103	104	105	106	107	108	109	110	111	112	113	114	115	116	117	118	119	120	121	122			
523	Labhari	127590			0	33.4	0	0	1.7	0.2	1	0.6	138.5	138.5	0	0	138.5	0	0	0			
524	Kanharpur	127591			0	22.6	0	0	0.9	0.7	0.4	0.7	145.6	144.7	0.8	0	144.7	0	0	0			
525	Jagdishpur	127754			0	0	0	0	0	0	0	0	71	71	0	0	0	0	0	0	71		
526	Jasupur	127755			0.9	1.7	5	0	0	0.7	2.4	0.4	69.6	67.2	2.4	0	0	0	0	0	67.2		
527	Rajthal	127756			0	27.8	0	0	2.9	1.4	0	2.1	222.2	222.7	0.5	0	0	0	0	0	223		
528	Maujuddin Naga	127757			0	14.3	0.2	0.5	0	2.6	0	0.6	78.8	78.8	0	0	0	0	0	0	78.8		
529	Sadat Nagar	127758			0	8.3	0	0	0	0	1.2	0	74.5	74.5	0	0	0	0	0	0	74.5		
530	Mohsanpur	127759			0.3	1.9	0.4	0	13.8	0	0.1	0.8	145.7	145.7	0	0	0	0	0	0	146		
531	Bhagwant Nagar	127760			0.1	11.4	4.6	0	0	0.8	0.3	0	109.8	109.8	0	0	0	0	0	0	110		
532	Dajrampur	127761			0	21.9	1	0	0.3	4	0.4	0.1	205.7	200.4	5.4	0	0	0	0	0	200		
533	Bajhangi	127762			0	16.2	0	0	0.4	1.1	0	2.1	158.6	158.6	0	0	7.6	0	0	0	151		
534	Saifullaganj Sagi	127763			0	42.8	0	0	38.5	0.6	0.1	0.1	634.2	634.2	0	10.5	0	0	0	0	624		
535	Khanjanpur	127764			0.2	6.2	1	0.6	8.2	1	3.7	0	112.2	112.2	0	0	0	0	0	0	112		
536	Noorpur Pinauni	127765			0	0	0	0	57	0	0	0	423	278	145	0	0	0	0	0	278		
537	Chhitarpur Mahr	127766			0	23.5	0	0	5.3	0.9	0	0	155.7	155.7	0	0	0	0	0	0	156		
538	Nanderi	127767			0	9.2	4.3	0	0.4	0	7.3	1.2	122.3	121.9	0.4	0	0	0	0	0	122		
539	Achalpur	127768			0	12.8	3.4	0	0.6	0.8	1.4	0	149.3	146.7	2.6	0	0	0	0	0	147		
540	Naugawan	127769			0	5	12.8	0	0	0	0	0	106.2	105.4	0.8	0	0	0	0	0	105		
541	Lashkar Oiya	127770			0	48.7	0	0	6.5	2.2	0.1	2.2	267.6	267.6	0	0	0	0	0	0	268		
542	Sadatpur Nachan	127771			0	0.4	1.1	0	0	12.4	0	8.4	164	164	0	0	0	0	0	0	164		
543	Vijaypur	127772			0	5.8	4.2	17.5	0.3	0.4	0.8	0	213.3	212.2	1.2	0	0	0	0	0	212		
544	Garhikhanpur	127773	c		0	26.6	0	0	10.7	0.4	0.9	0.5	175	173.1	1.8	0	47.5	0	0	0	126		
545	Sundar Nagar	127774			0	23.8	0	0.2	1.1	0.6	0.4	0	217.9	217.9	0	0	0	0	0	0	218		
546	Maikalan	127775			0	14	0	0	0	1.8	0	3.8	211.6	211.6	0	0	0	0	0	0	212		
547	Kohra	127776			0	18.8	0	0	2.2	0.1	0.7	1.6	140.7	139.2	1.5	0	9	0	0	0	130		
548	Kiserai Ibadulla	127777			0	33.7	0	0.8	1.3	0.3	0	1.2	230.2	230.1	0	0	6.3	0	0	0	224		
549	Agras	127778			0	29.3	0	0	2.8	1.5	0.7	2.8	342.9	340.8	2	0	58.9	0	0	0	282		
550	Surahi	127779			0	32.8	0	0.9	2.5	0.2	0.5	1.1	253.2	249.1	4.1	0	51.3	0	0	0	198		
551	Maikhurd	127780			0	0	0	0	0	1	0	0.4	89.6	89.6	0	0	0	0	0	0	89.6		
552	Kundavali Musia	127781			0	36.9	0	0	0.9	1.6	1.6	1.1	232.8	230.9	1.9	0	10.4	0	0	0	220		
553	Rajpur Roshan	127782			0	0	0	0	0	0	0	0.5	128.4	128.4	0	0	30.8	0	0	0	97.6		
554	Firozpur Gumrah	127783			0.2	17.1	0	0.1	1.2	0	0	2.2	140.7	139.6	1.1	0	28.6	0	0	0	111		
555	Udaipur	127784			0	5.2	0	0	0.4	0	0	1.1	41.8	41.8	0	0	0	0	0	0	41.8	A Pad	
556	Eekh Khera	127785			0	0	9.2	0	0	2.1	1.4	0	348.5	340.4	8.1	0	160	0	0	0	180		
557	Jafarpur	127786	BILSI	c	0	1.3	2	0	0	0	0.1	0	33.9	23.6	10.3	0	0	0	0	0	23.6		
558	Daranagar	127787			0	6.2	0	0	0.3	0.1	0	0.1	86	80	6	0	0	0	0	0	80		
559	Saifpur	127788			0	7.6	0	0.1	0.6	0.1	0	0.5	90.3	80.1	10.2	0	20.1	0	0	0	60	Bajr	
560	Allipur Chachipu	127789			0	12.4	0	7.1	0	0.3	0	0.8	140.5	140.5	0	0	20	0	0	0	121	Paddy	
561	Nagar Pukhra	127790			0	36.5	0	1.9	1.2	0.8	0	5.1	361.2	361.2	0	0	0	0	0	0	361		
562	Buddha Nagar	127791			0	10.3	0	0	10.3	1.6	0	11.9	68.3	68.3	0	0	6.2	0	0	0	62.2		
563	Chhibau Khurd	127792	ISLAM N	c	0	8.8	0	0	2.9	0.6	0	3.8	76.7	76.7	0	0	5.2	0	0	0	71.5		
564	Dharampur	127793			0	17	0	1.4	0.2	0	0	0	124.7	126.2	0.2	0	8.2	0	0	0	118		
565	Kripalpur	127794			0	0.4	0	9.6	0.2	0	0	0.6	99.2	99.2	0	0	0	0	0	0	99.2	A Pedd	
566	Guritha	127795			0	0.2	0	16.8	0	0	0	0	158.6	158.6	0	0	0	0	0	0	159	A, Pad	
567	Sorha	127796			0	0.6	5.9	0	2.1	0	1.4	0.2	304.9	304.9	0	0	0	0	0	0	305	, Pedd	
568	Khushalpur	127797			0	13.3	0	1	0	0	0	0	108.9	109.8	0.1	0	0	0	0	0	110		
569	Purdalpur	127798			0	19.9	0	2.5	0	0	0	0.7	176.9	173.8	3.1	0	15.7	0	0	0	158		
570	Kariyamai	127799			0	35.7	0	0	11.2	0.8	2.3	4.1	501.3	499.1	2.2	0	75.3	0	0	0	424	A,pedd	
571	Bharatpur	127800			0	8.3	0	0	1.1	0.1	0	0.1	50.1	49.4	0.7	0	24.3	0	0	0	25	A,pedd	
Block T O T A L :					0	0	15.4	1528	275	66.1	394	76.9	83.9	221.7	17192.1	16659.3	536.3	10.5	5805.9	0	185.8		

INDIA
UTTAR PRADESH
VIKAS KHAND BISAU LI
(PARTS OF TAHSIL BISAU LI
& TAHSIL BILSI)
DISTRICT BUDAUN



S	HIGH SCHOOL/INTER COLLEGE.....
T	TECHNICAL INSTITUTIONS.....
B	BANK.....
D	DISPENSARY.....
▲	PRIMARY HEALTH CENTRE.....
▲	OTHER MEDICAL SERVICES.....

AREA (Sq.Km).....	224.77
POPULATION.....	1,68,291
NUMBER OF TOWNS.....	02
NUMBER OF VILLAGES.....	106

BOUNDARY, TAHSIL.....
"	VIKAS KHAND.....
"	VILLAGE WITH MDDS CODE.....
	127592.....
HEADQUARTERS : TAHSIL.....	◎
POPULATION SIZE OF VILLAGES : BELOW 200 ,	●
200 - 499 , 500 - 999 , 1000 - 4899 , 5000 AND ABOVE	●
UNINHABITED VILLAGE WITH MDDS CODE.....	×
STATUTORY TOWN WITH MDDS CODE.....	800835
STATE HIGHWAY.....	SH 43
IMPORTANT METALLED ROADS.....
RAILWAY LINE : BROAD GAUGE.....
RIVER AND STREAM.....

Note :- Tahsil headquarters is also the Vikas Khand headquarters.

Alphabetical list of Villages (CD Block Wise)			
Name of District: Budaun			
Name of CD BLOCK: Bisauli (0175)			
Sr. No.	Name of village	2011 Census location code	2001 Census location code
1	Aadpur	127621	02043100
2	Adupura	127706	02056900
3	Aipura	127712	02057500
4	Ajanavar	127599	02040800
5	Alampur	127728	02060200
6	Alhua	127628	02043800
7	Allipur	127720	02059400
8	Angthara	127637	02044700
9	Antaipur	127714	02057800
10	Atarpura	127620	02043000
11	Barkhera	127613	02042300
12	Basai	127619	02042900
13	Behta Koda	127633	02044300
14	Behta Pathak	127703	02055800
15	Bhagatpur	127696	02055100
16	Bhanpur	127718	02059200
17	Bhatpura	127593	02040200
18	Bhavipur	127700	02055500
19	Bhilaulia Satarpur	127727	02060100
20	Birkhera	127595	02040400
21	Bishunia Khera	127598	02040700
22	Chandpura	127618	02042800
23	Chani	127824	02056200
24	Chhivukalan	127828	02056600
25	Dharera	127840	02059000
26	Dhampur Biharipur	127630	02044000
27	Dhilwari	127592	02040100
28	Etmadpur	127699	02055400
29	Fatehpur Virampur	127709	02057200
30	Fatehullapur	127606	02041600
31	Firozpur	127835	02058500
32	Gadgaon	127704	02055900
33	Gandhrauli	127827	02056500
34	Govindpur Shivnagar	127823	02056100
35	Harraipur	127626	02043600
36	Hashampur	127616	02042600
37	Hatsa	127602	02041200
38	Husainpur	127715	02057900
39	Imasarai	127831	02057600
40	Jaitpur	127632	02044200
41	Jarara	127625	02043500
42	Jasrathpur	127713	02057700
43	Julahpura	127617	02042700

Sr. No.	Name of village	2011 Census location code	2001 Census location code
44	Kalooপুর	127607	02041700
45	Kalyanপুর	127705	02056000
46	Kamalপুর	127615	02042500
47	Karanপুর	127702	02055700
48	Karkheri	127623	02043300
49	Katghar	127724	02059800
50	Khajuria	127638	02044800
51	Khudaganj	127826	02056400
52	Kichakপুর	127612	02042200
53	Kot	127834	02058400
54	Kudhauri	127600	02040900
55	Ladhera	127639	02044900
56	Madanjhuri	127608	02041800
57	Madhupuri	127697	02055200
58	Maithra	127624	02043400
59	Manakপুর	127631	02044100
60	Mangadপুর	127614	02042400
61	Matlabপুর	127604	02041400
62	Maujampur	127594	02040300
63	Mohammadপুর Mai	127640	02045000
64	Mubarakপুর	127641	02045100
65	Mundia	127629	02043900
66	Nagপুর Nunপুর	127730	02060400
67	Nasrol	127695	02055000
68	Naunidhpur	127729	02060300
69	Navada	127636	02044600
70	Nawab Pur Pachtaur	127627	02043700
71	Nawada	127596	02040500
72	Nibhera Sarvarপুর	127711	02057400
73	Nizara	127601	02041000
74	Paiga Bhikampur	127603	02041300
75	Palia	127832	02058200
76	Panaudi	127605	02041500
77	Papgaon	127622	02043200
78	Parah Baraulia	127841	02059100
79	Parauli	127731	02060500
80	Pathakপুর	127708	02057100
81	Pipri Raghunathপুর	127839	02058900
82	Pithamai	127723	02059700
83	Pivari	127698	02055300
84	Purohit Khera	127609	02041900
85	Raipur	127701	02055600
86	Raipur Jagman	127722	02059600
87	Raipur Khurd	127838	02058800
88	Rajপুর	127725	02059900
89	Ranet Govindপুর	127716	02058000
90	Ratanপুর Kot	127833	02058300

Sr. No.	Name of village	2011 Census location code number	2001 Census location code number
91	Sadruddin Pur	127825	02056300
92	Sahanpur	127610	02042000
93	Sandauli	127634	02044400
94	Sarai Jasu	127836	02058600
95	Sarauri	127635	02044500
96	Sarera	127830	02056800
97	Sarva	127597	02040600
98	Shekhupura	127721	02059500
99	Sichauli	127611	02042100
100	Siddhpur Kaithauli	127710	02057300
101	Sirtaula	127719	02059300
102	Sitapur	127726	02060000
103	Sujanpur	127717	02058100
104	Svadeshpur	127829	02056700
105	Svaroop Pur	127837	02058700
106	Tarapur	127707	02057000

Census of India 2011- Village Directory

Amenities and Land use (As in 2009)

Name of District:-Budaun Location CodeNo:-149

Name of CD Block:-Bisauli Location CodeNo:-0175

Sr.No.	Name village	Location code no.	Total area of the village (in hectares rounded up to one decimal place)	Total population (2011 census)	Number of households (2011 census)	Number of educational amenities available. (If not available within the village , the distance range code viz; a for < 5 Kms, b for 5-10 Kms and c for 10+ kms of nearest place where facility is available is given).													
						Pre-Primary school (PP)	Primary school (P)	Middle school (M)	Secondary School (S)	Senior Secondary school (SS)	Degree college of arts science & commerce (ASC)	Engineering college(EC)	Medical college (MC)	Management institute (MI)	Polytechnic (PT)	Vocational training school /ITI	Non-formal training centre (NFTC)	Special school for disabled (SSD)	Others (specify)
1	2	3	4	5	6	7	8	9	10	11	12	13	14	15	16	17	18	19	20
572	Dhilwari	127592	280.7	1660	252	a		2	1		b	b	b	c	b	c	c	c	
573	Bhatpura	127593	239.6	2133	361	2	2	2	1	1	b	c	c	c	c	c	c	c	
574	Maujampur	127594	249	1696	272	b	1	a	a	b	b	c	c	c	c	c			
575	Birkhera	127595	55.2	0	0														
576	Nawada	127596	115	482	89	a	1	a	a	a	b	c	c	c	c	c	c	c	
577	Sarva	127597	311.1	2584	412	a	1	a	a										
578	Bishunia Khera	127598	56.2	0	0														
579	Ajanavar	127599	254.1	2776	437	a	1	a	a	a									
580	Kudhauri	127600	155.1	1099	189	a	2	a	a										
581	Nizara	127601	123	1004	149	a	1	a	a										
582	Hatsa	127602	289.6	2780	517	a	1	1	a	a	a	c	c	c	a	a	a	a	c
583	Paiga Bhikampur	127603	192.5	1837	287	1	1	1	1	b	b	c	c	c	c	c	c	c	c
584	Matlabpur	127604	31.2	0	0														
585	Panaudi	127605	139.3	1652	265	1	1	1	b	b	b	c	c	c	c	c	c	c	
586	Fatehullapur	127606	62.7	0	0														
587	Kalooপুর	127607	106.4	1193	185	a	1	1	b	b	b	c	c	c	c	c	b	b	c
588	Madanjhuri	127608	102.8	2183	379	a	1	a	a	a	a	c	c	c	a	a	a	a	c
589	Purohit Khera	127609	183.2	730	106	a	1	a	b	b	b	c	c	c	c	c	c	c	c
590	Sahanpur	127610	210.5	1694	274	a	1	a	a										
591	Sichauli	127611	237.8	2615	409	a	1	1	a	a									
592	Kichakpur	127612	67.1	50	7	b	a	b											
593	Barkhera	127613	93.8	1042	159	b	1	b	b		b		b				b		
594	Mangadpur	127614	15.1	0	0														
595	Kamalpur	127615	71.8	554	76	a	1	a	b	b	b	c	c	c	c	c	c	c	
596	Hashampur	127616	26.2	0	0														
597	Julahpura	127617	59	0	0														
598	Chandpura	127618	276.7	2723	439	b	1	1	a	a	b	c	c	c	c	c	c	c	c
599	Basai	127619	257.6	1540	274	b	1	a	a	a	b	c	c	c	c	c	c	c	c
600	Atarpura	127620	246.4	2666	426		2	a											
601	Aadpur	127621	326.2	2386	439	a	1	a	a	a	c	c	c	c	c	c	c	c	c
602	Papgaon	127622	303.7	2176	362	b	1	1	b	b	c	c	c	c	c	c	c	c	
603	Karkheri	127623	309.8	2307	396	1	1	1	1	b	b	b	b	b	b	b	b	b	b
604	Maithra	127624	208.9	1111	176	b	b	b	b	b	b	b	b	b	b	b	b	b	b
605	Jarara	127625	108	822	138	a	1	a	a	a	a	c	c	c	c	c	c	c	c
606	Harraipur	127626	167.8	1173	178		1	1	b	b	b	c	c	c	c	c			
607	Nawab Pur Pach	127627	51	562	108		1	a	a	a	c	c	c	c	c	c	c		
608	Alhua	127628	146.2	1185	176		1	a	a	a	c	c	c	c	c	c	c	c	c
609	Mundia	127629	350.4	2829	465		2	a	a	a	c	c	a	c	c	c	c	c	c
610	Dharmpur Bihari	127630	288.1	1699	262	b	1	1	a	a	b	c	c	c	c	c	c	c	c
611	Manakpur	127631	144.4	1030	177	1	1	a	a	b	c	c	b	c	c	c	c	c	c
612	Jaitpur	127632	36	0	0														
613	Behta Koda	127633	157	788	135	b	1	b	b	b	b	c	c	c	c	c	c	c	c
614	Sandauli	127634	206.5	1386	214	1	1	1	1	b	b	c	c	b	c	c	c	c	c
615	Sarauri	127635	145.2	961	163	a	1	a	a	a	c	c	c	c	c	c	c	c	c
616	Navada	127636	132	795	117	1	1	a	b	b	c	c	b	c	c	c	c	c	c
617	Angthara	127637	148.6	3976	623		1	1	b	c	c	c	b	c	c	c	c	c	c

Census of India 2011- Village Directory

Amenities and Land use (As in 2009)

Name of District:-Budaun Location CodeNo:-149

Name of CD Block:-Bisauli Location CodeNo:-0175

Sr.No.	Name village	Location code no.	Number of Medical Amenities available. (If not available within the village , the distance range code viz; a for < 5 Kms, b for 5-10 Kms and c for 10+ kms of nearest place where facility is available is given).											Number of Non-Government Medical Amenities available.						
			Community health centre (CHC)	Primary health centre (PHC)	Primary health sub centre (PHS)	Maternity and child welfare centre (MCWC)	T.B. clinic (TBC)	Hospital-allopathic (HA)	Hospital-alternative medicine (HO)	Dispensary (D)	Veterinary hospital (VH)	Mobile health clinic (MHC)	Family welfare centre (FWC)	Charitable non Govt. hospital/Nursing home.	Medical practitioner with MBBS Degree	Medical practitioner with other degree	Medical practitioner with no degree	Traditional practitioner and faith healer .	Medicine Shop	Others
1	2	3	21	22	23	24	25	26	27	28	29	30	31	32	33	34	35	36	37	38
572	Dhilwari	127592	b	b	b	b	b	b	b	b	b	b	b	0	0	0	0	0	0	0
573	Bhatpura	127593	b	b	b	b	b	b	b	b	b	b	b	0	0	0	0	0	0	0
574	Maujampur	127594	b	b	a	a	b	a	a	a	a	a	a	0	0	0	0	0	0	0
575	Birkhera	127595																		
576	Nawada	127596	b	b	b	b	b	b	b	b	b	b	b	0	0	0	0	0	0	0
577	Sarva	127597	a	a	a	a	a			a			a	0	0	0	0	0	0	0
578	Bishunia Khera	127598																		
579	Ajanavar	127599	a	a	a	a	a	a	a	a	a	a	a	0	0	0	0	0	0	0
580	Kudhauri	127600	a	a	a	a	a				a			0	0	0	0	0	0	0
581	Nizara	127601	a	a	a	a	a			a	a			0	0	0	0	0	0	0
582	Hatsa	127602	a	a	a	a	a	a	a	a	a	a	a	0	0	0	0	0	0	0
583	Paiga Bhikampur	127603	b	b	b	b	b	b	b	b	b	b	b	0	0	0	0	0	0	0
584	Matlabpur	127604																		
585	Panaudi	127605	b	b		b	b	b	b	b	b	b	b	0	0	0	0	0	0	0
586	Fatehullapur	127606																		
587	Kaloopur	127607	b	b	b	b	b	b	b	b	b	b	b	0	0	0	0	0	0	0
588	Madanjhuri	127608	a	a	a	a	a	a	a	a	a	a	a	0	0	0	0	0	0	0
589	Purohit Khera	127609	b	b	b	b	b	b	b	b	b	b	b	0	0	0	0	0	0	0
590	Sahanpur	127610	a	a	a	a	a			a	a			0	0	0	0	0	0	0
591	Sichauli	127611	a	a	a	a	a			a	a			0	0	0	0	0	0	0
592	Kichakpur	127612	b	b	b	b	b			b	b			0	0	0	0	0	0	0
593	Barkhera	127613	b	b	b	b	b	b	b	b	b	b	b	0	0	0	0	0	0	0
594	Mangadpur	127614																		
595	Kamalpur	127615	b	b	b	b	b	b	b	b	b	b	b	0	0	0	0	0	0	0
596	Hashampur	127616																		
597	Julapura	127617																		
598	Chandpura	127618	b	b	b	b	b	b	b	b	b		b	0	0	0	0	0	0	0
599	Basai	127619	b	b	b	b	b	b	b	b	a	a	b	0	0	0	0	0	0	0
600	Atarpura	127620	b	b	b	b	b	b	b	b	b	b	b	0	0	0	0	0	0	0
601	Aadpur	127621	a	c	c	c	c	a	a	a	b	a	c	0	0	0	0	0	0	0
602	Papgaon	127622	b	c	c	c	c	b	b	b	b	b		0	0	0	0	0	0	0
603	Karkheri	127623	b	b	b		b	b	b	b	b	b	b	0	0	0	0	0	0	0
604	Maithra	127624												0	0	0	0	0	0	0
605	Jarara	127625	a	a	a	a	a	a	a	a	a	a	a	0	0	0	0	0	0	0
606	Harraipur	127626	b	b	b	b	b	b	b	b	b	b	b	0	0	0	0	0	0	0
607	Nawab Pur Pacht	127627	c	c	c		c	c	a	a	a	a	c	0	0	0	0	0	0	0
608	Alhua	127628	a	a	a	a	a	b	b	b	b	b	b	0	0	0	0	0	0	0
609	Mundia	127629			l a	a	a	c	c	c	a	c	b	0	0	0	0	0	0	0
610	Dharmpur Bihari	127630	b	b	b	b	b	b	b	b	b	b	b	0	0	0	0	0	0	0
611	Manakpur	127631	c	b		b		c			c	b	b	0	0	0	0	0	0	0
612	Jaitpur	127632																		
613	Behta Koda	127633	b	b	b	b	b	b	b	b	b	b	b	0	0	0	0	0	0	0
614	Sandauli	127634	c		b	b	b	c			c	b	b	0	0	0	0	0	0	0
615	Sarauri	127635	b	a	a	a	a	a	c	a	a	c	a	0	0	0	0	0	0	0
616	Navada	127636	c	b	b	b	b	c			c	b	b	0	0	0	0	0	0	0
617	Angthara	127637	b			b	b	b	c		c	b	b	0	0	0	0	0	0	0

Census of India 2011- Village Directory
Amenities and Land use (As in 2009)

Name of District:-Budaun Location CodeNo:-149

Name of CD Block:-Bisauli Location CodeNo:-0175

Sr.No.	Name village	Location code no.	Availability of drinking water - Yes / No								Availability of toilet & others Yes / No			
			Tap water (Treated/Untreated)	Well water (Covered / Uncovered well)	Hand Pump	Tube wells / Bore well	Spring	River / Canal	Tank / Pond / Lake	Others	Community toilet including bath.	Community toilet excluding bath.	Rural sanitary mart or sanitary hardware outlet available near the village.	Community bio- gas or recycle of waste for productive use.
1	2	3	39	40	41	42	43	44	45	46	47	48	49	50
572	Dhilwari	127592	No	No	Yes	Yes	No	No	No	No	No	No	No	No
573	Bhatpura	127593	No	No	Yes	Yes	No	No	No	No	No	No	No	No
574	Maujampur	127594	No	No	Yes	Yes	No	No	No	No	No	No	No	No
575	Birkhera	127595												
576	Nawada	127596	No	No	Yes	Yes	No	No	No	No	No	No	No	No
577	Sarva	127597	Yes	No	Yes	Yes	No	No	No	No	No	No	No	No
578	Bishunia Khera	127598												
579	Ajanavar	127599	Yes	No	Yes	Yes	No	No	No	No	No	No	No	No
580	Kudhauri	127600	Yes	No	Yes	Yes	No	No	No	No	No	No	No	No
581	Nizara	127601	Yes	No	Yes	Yes	No	No	No	No	No	No	No	No
582	Hatsa	127602	Yes	No	Yes	Yes	No	No	Yes	No	No	No	No	No
583	Paiga Bhikampur	127603	Yes	No	Yes	Yes	No	No	Yes	No	No	No	No	No
584	Matlabpur	127604												
585	Panaudi	127605	No	No	Yes	Yes	No	No	Yes	No	No	Yes	No	No
586	Fatehullapur	127606												
587	Kalooor	127607	No	No	Yes	Yes	No	No	Yes	No	No	Yes	No	No
588	Madanjhuri	127608	Yes	No	Yes	Yes	No	No	Yes	No	No	No	No	No
589	Purohit Khera	127609	No	No	Yes	Yes	No	No	Yes	No	No	Yes	No	No
590	Sahanpur	127610	Yes	No	Yes	Yes	No	No	No	No	No	No	No	No
591	Sichauli	127611	Yes	No	Yes	Yes	No	No	No	No	No	No	No	No
592	Kichakpur	127612	No	No	Yes	Yes	No	No	No	No	No	No	No	No
593	Barkhera	127613	Yes	No	Yes	No	No	No	No	No	No	No	No	No
594	Mangadpur	127614												
595	Kamalpur	127615	No	No	Yes	Yes	No	No	No	No	No	Yes	No	No
596	Hashampur	127616												
597	Julahpura	127617												
598	Chandpura	127618	No	No	Yes	Yes	No	No	Yes	No	No	No	No	No
599	Basai	127619	No	No	Yes	Yes	No	No	No	No	No	No	No	No
600	Atarpura	127620	No	No	Yes	Yes	No	No	Yes	No	No	No	No	No
601	Aadpur	127621	No	No	Yes	Yes	No	No	No	No	No	No	No	No
602	Papgaon	127622	No	No	Yes	Yes	No	No	No	No	No	No	No	No
603	Karkheri	127623	No	No	Yes	Yes	No	No	Yes	No	No	No	No	No
604	Maithra	127624	No	No	Yes	Yes	No	No	Yes	No	No	No	No	No
605	Jarara	127625	No	No	Yes	Yes	No	No	Yes	No	No	No	No	No
606	Harraipur	127626	No	No	Yes	Yes	No	No	No	No	No	No	No	No
607	Nawab Pur Pacht	127627	No	No	Yes	No	No	No	No	No	No	No	No	No
608	Alhua	127628	No	No	Yes	Yes	No	No	Yes	No	No	No	No	No
609	Mundia	127629	No	No	Yes	Yes	No	No	Yes	No	No	No	No	No
610	Dharmpur Bihari	127630	No	No	Yes	Yes	No	No	Yes	No	No	No	No	No
611	Manakpur	127631	Yes	Yes	Yes	Yes	No	No	Yes	No	No	No	No	No
612	Jaitpur	127632												
613	Behta Koda	127633	No	No	Yes	Yes	No	No	Yes	No	No	No	No	No
614	Sandauli	127634	Yes	Yes	Yes	Yes	No	No	No	No	No	No	No	No
615	Sarauri	127635	No	No	Yes	Yes	No	No	Yes	No	No	No	No	No
616	Navada	127636	Yes	Yes	Yes	Yes	No	No	No	No	No	No	No	Yes
617	Angthara	127637	Yes	Yes	Yes	Yes	No	No	Yes	No	No	No	No	No

Census of India 2011- Village Directory

Amenities and Land use (As in 2009)

Name of District:- Budaun Location CodeNo:-149

Name of CD Block:-Bisauli Location CodeNo:-0175

Sr.No.	Name village	Location code no.	Communication and transport facilities (If amenities available code -Yes is given except for Village Pin Code ,If not available within the village , the distance range code viz; a for < 5 Kms, b for 5-10 Kms and c for 10+ kms of nearest place where facility is available is given).																
			Post office(PO)	Sub post office (SPO)	Post & Telegraph office (P&TO)	Village Pin Code	Telephones (Land lines)	Public call office (PCO)	Mobile phone coverage	Internet cafes/ Common service centre (CSC)	Private courier facility	Bus service (Public & Private)	Railway stations	Auto/Modified Autos	Taxis and Vans	Tractors	Cycle-pulled rickshaws(Manual & Machine driven)	Carts driven by animals	Sea /River ferry service
1	2	3	51	52	53	54	55	56	57	58	59	60	61	62	63	64	65	66	67
572	Dhilwari	127592	b	a	b		b	b	b	b	b	b	c	b	b	Yes	b	Yes	
573	Bhatpura	127593	b	b	b		b	b	Yes	b	b	Yes	c	Yes	Yes	Yes	Yes	Yes	
574	Maujampur	127594	b	b	b		b	b	b	b	b	b	b	b	Yes	b	Yes		
575	Birkhera	127595																	
576	Nawada	127596	a	a	b		b	b	a	b	b	c	b	b	Yes	b	Yes		
577	Sarva	127597	a	a	a		a	a	a	a	a	Yes	c	a	a	Yes	Yes	Yes	a
578	Bishunia Khera	127598																	
579	Ajanavar	127599	a	a	a	202520	a	a	a	a	a	a	a	a	Yes	a	Yes		
580	Kudhauli	127600	a	a	a		a	a	a	a	a	Yes	c			Yes	Yes	Yes	
581	Nizara	127601	a	a	a		a	a	a	a	a	a	c	a	a	Yes	Yes	Yes	
582	Hatsa	127602	a	Yes	a	202520	Yes	Yes	Yes	a	a	a	c	a	a	Yes	Yes	Yes	c
583	Paiga Bhikampur	127603	b	a	b	202520	b	b	Yes	b	b	b	c	b	b	Yes	b	Yes	c
584	Matlabpur	127604																	
585	Panaudi	127605	b	b	b		Yes	b	Yes	b	b	a	c	a	a	b		Yes	
586	Fatehullapur	127606																	
587	Kaloorpur	127607	b	b	b		Yes		Yes	b	b	Yes	c	b	Yes	Yes		Yes	b
588	Madanjhuri	127608	a	a	a	202520	Yes	a	Yes	a	a	a	c	a	a	Yes	Yes	Yes	c
589	Purohit Khera	127609	b	b	b		b	b	Yes	b	b	b	c	b	b	Yes	b	Yes	b
590	Sahanpur	127610	a	a	a		a	a	a	a	a	a	a	a	Yes	Yes	Yes	Yes	a
591	Sichauli	127611	a	a	a		a	a	a	a	a	a	a	a	Yes	Yes	Yes		
592	Kichakpur	127612	b	b	b		b	b	b	b	b	b	c	b	b	Yes	Yes	Yes	
593	Barkhera	127613	b	b	b		b	b	b	b	b	b	b	b	Yes	Yes	Yes	Yes	b
594	Mangadpur	127614																	
595	Kamalpur	127615	b	b	b		Yes	b	Yes	b	b	Yes	c	Yes		Yes		Yes	
596	Hashampur	127616																	
597	Julahpura	127617																	
598	Chandpura	127618	b	a	b	202520	b	b	b	b	b	a	b	b	b	Yes	b	Yes	
599	Basai	127619	b	a	b	202520	b	b	b	b	b	Yes	c	Yes	Yes	Yes	b	Yes	
600	Atarpura	127620	b	Yes	b		b	b	b	b	b	a	b	b	b	b		Yes	
601	Aadpur	127621	b	b	c		c	a	a	c	c	a	a	a	a	Yes	a	Yes	
602	Papgaon	127622	b	b	c		c	b	b	c	c	b	a	b	b	Yes	b	Yes	
603	Karkheri	127623	c	c	c		c	c	c	c	c	c	c	c	c	c	c	Yes	
604	Maithra	127624	b	b	b		b	b	b	b	b	b	c	b	b	b	b	Yes	
605	Jarara	127625	a	a	a	202520	a	a	a	a	a	a	c	a	a	Yes	a	Yes	
606	Harraipur	127626	b	b	b		b	b	b	b	b	b	c	b	b	b	b	Yes	
607	Nawab Pur Pach	127627	a	a	a		a	a	a	c	c	a	a	a	a	Yes	a	Yes	
608	Alhua	127628	a	a	a		Yes	Yes	Yes	b	b	a	a	b	b	b	b	Yes	
609	Mundia	127629	a	a	a	202525	Yes	Yes	Yes	c	c	a	a	c	c	c	c	Yes	
610	Dharpur Bihari	127630	b	b	b	202520	b	b	b	b	b	Yes	b	b	b	Yes	b	Yes	
611	Manakpur	127631	a		a		a	a	a	c	c	a	b	a			Yes	Yes	
612	Jaitpur	127632																	
613	Behta Koda	127633	b	a	b	202520	b	b	b	b	b	a	c	b	b	Yes	b	Yes	
614	Sandauli	127634	b	a	b			b	b	c	c	b	b				Yes	Yes	
615	Sarauri	127635	a	a	c		a	a	Yes	a	a	a	b	b	b	Yes	Yes	Yes	c
616	Navada	127636	b	a	b		Yes	b	Yes	b	c	b	b			Yes	Yes	Yes	
617	Angthara	127637	b	Yes	b		b	b	b	c	c	a	c						

Census of India 2011- Village Directory

Amenities and Land use (As in 2009)

Name of District:-Budaun Location CodeNo:-149

Name of CD Block:-Bisauli Location CodeNo:-0175

Sr.No.	Name village	Location code no.	Village connected to highways,village roads, banks & credit societies (If amenities available code -Yes is given, If not available within the village , the distance range code viz: a for < 5 Kms, b for 5-10 Kms and c for 10+ kms of nearest place where facility is available is given).											
			Connected to national highway(NH)	Connected to state highway(SH)	Connected to major district road (MDR)	Connected to others district road	Pucca roads	Kutcheha roads	Water bounded macadam(WBM) roads	Navigable waterway (river/canal)(NW)	Footpaths (FP)	Commercial & Co-operative Banks	ATM	Agricultural Credit Societies
1	2	3	68	69	70	71	72	73	74	75	76	77	78	79
572	Dhilwari	127592	c	a	a	Yes	Yes	Yes	Yes		Yes	b	b	a
573	Bhatpura	127593	Yes	Yes	Yes	Yes	Yes	Yes	Yes		Yes	b	b	b
574	Maujampur	127594	c	b	a	Yes	Yes	Yes	Yes		Yes	b	b	b
575	Birkhera	127595												
576	Nawada	127596	c	a	a	Yes	Yes	Yes	Yes		Yes	b	b	a
577	Sarva	127597	Yes		Yes	Yes	Yes	Yes	Yes		Yes	a	a	Yes
578	Bishunia Khera	127598												
579	Ajanavar	127599	Yes		Yes	Yes	Yes	Yes	Yes		Yes	a	a	a
580	Kudhauli	127600	c	Yes	a	Yes	a	Yes	Yes		Yes	a	a	a
581	Nizara	127601	c	Yes		Yes	Yes	Yes	Yes		Yes	a	a	a
582	Hatsa	127602	c	a	a	Yes	Yes	Yes	Yes	c	Yes	a	a	a
583	Paiga Bhikampur	127603	c	b	Yes	Yes	b	Yes	Yes	c	Yes	b	b	b
584	Matlabpur	127604												
585	Panaudi	127605	c	a	a	Yes	Yes	Yes	Yes		Yes	b	b	Yes
586	Fatehullapur	127606												
587	Kalooor	127607	Yes	Yes	Yes	Yes	Yes	Yes	Yes	b	Yes	b	b	a
588	Madanjhuri	127608	c	Yes	Yes	Yes	Yes	Yes	Yes	c	Yes	a	a	a
589	Purohit Khera	127609	c	b	b	b	Yes	Yes		Yes	Yes	b	b	a
590	Sahanpur	127610	c	a	a	Yes	Yes	Yes	Yes		Yes	a	a	a
591	Sichauli	127611	c	a	a	Yes	Yes	Yes	Yes		Yes	a	a	a
592	Kichakpur	127612	c	a			Yes	Yes			Yes	b	b	b
593	Barkhera	127613	c	b	b	Yes	b	Yes	b	b	Yes	b	b	b
594	Mangadpur	127614												
595	Kamalpur	127615	Yes	Yes	Yes		Yes	Yes	Yes	b	Yes	b	b	a
596	Hashampur	127616												
597	Julahpura	127617												
598	Chandpura	127618	c	a	a	Yes	Yes	Yes			Yes	b	b	b
599	Basai	127619	c	Yes	Yes	Yes					Yes	a	b	a
600	Atarpura	127620	c	b	b	Yes	Yes	Yes	Yes		Yes	b	b	a
601	Aadpur	127621	c	c	c	Yes	Yes	Yes	Yes		Yes	a	c	Yes
602	Papgaon	127622	c	c	c	Yes	Yes	Yes	Yes		Yes	b	c	Yes
603	Karkheri	127623	c	b	b	Yes	Yes	Yes	Yes		Yes	b	b	a
604	Maithra	127624	c	b	b	Yes	a	Yes	Yes		Yes	b	b	b
605	Jarara	127625	c	Yes	a	a					Yes	a	a	a
606	Harraipur	127626	c			Yes	Yes	Yes	Yes		Yes			
607	Nawab Pur Pachi	127627	c	c	a	Yes	Yes	Yes	Yes		Yes	a	a	a
608	Alhua	127628	c	b	b	Yes		Yes	Yes		Yes	a	b	
609	Mundia	127629	c	b	b	Yes	Yes	Yes	Yes		Yes	a	c	b
610	Dhampur Bihari	127630	c	Yes	Yes	Yes					Yes	b	b	b
611	Manakpur	127631	c	a	b	Yes	Yes		Yes		Yes	b	a	a
612	Jaitpur	127632												
613	Behta Koda	127633	c	a	a	a					Yes	b	b	b
614	Sandauli	127634	c	b	b	Yes			Yes		Yes	c	b	a
615	Sarauri	127635	c	b	b	b		Yes	Yes	c	Yes	a	c	a
616	Navada	127636	c	b	b	b			Yes		Yes	c	b	b
617	Angthara	127637	c	c	c	Yes		Yes	Yes		Yes	b	b	b

Census of India 2011- Village Directory

Amenities and Land use (As in 2009)

Name of District:-Budaun Location CodeNo:-149

Name of CD Block:-Bisauli Location CodeNo:-0175

Sr.No.	Name village	Location code no.	Availability of miscellaneous facilities (If amenities available code -Yes is given, If not available within the village , the distance range code viz; a for < 5 Kms, b for 5-10 Kms and c for 10+ kms of nearest place where facility is available is given).																	Availability of electricity (Yes/No)				
			Self-Help Group (SHG)	Public distribution system (PDS) shop	Mandis / Regular market	Weekly Haat	Agricultural marketing society	Integrated Child Development Scheme (Nutritional Centres)	Anganwadi Centre (Nutritional Centres)	Others (Nutritional Centres)	ASHA (Accredited Social Health Activist)	Community centre with/without TV	Sports Field,	Sports Club / Recreation Centre	Cinema / Video Hall	Public Library	Public Reading Room	Newspaper Supply	Assembly Polling station	Birth & Death Registration Office	Power Supply for Domestic Use (ED)	Power Supply for Agricultural Use (EAG)	Power Supply for Commercial Use (EC)	Power Supply for All Uses (EA)
1	2	3	80	81	82	83	84	85	86	87	88	89	90	91	92	93	94	95	96	97	98	99	100	101
572	Dhilwari	127592	Yes	Yes	b	b	b	Yes	Yes	Yes	Yes	b	b	b	b	b	b	b	b	Yes	Yes	Yes	No	Yes
573	Bhatpura	127593	Yes	Yes	b	b	b	Yes	Yes	Yes	Yes	b	b	b	b	b	b	Yes	Yes	Yes	Yes	Yes	Yes	Yes
574	Maujampur	127594	Yes	Yes	b	b	b	Yes	Yes	Yes	Yes	b	Yes	b	b	b	b	Yes	Yes	Yes	Yes	Yes	No	Yes
575	Birkhera	127595																						
576	Nawada	127596	Yes	a	b	b	b	Yes	Yes	Yes	Yes	b	b	b	b	b	b	a	b	Yes	Yes	No	Yes	
577	Sarva	127597	a	Yes	a	a	Yes	Yes	Yes	Yes	Yes	a	Yes	a	Yes	Yes	a	Yes	Yes	Yes	Yes	Yes	Yes	Yes
578	Bishunia Khera	127598																						
579	Ajanavar	127599	Yes	Yes	a	a	a	Yes	Yes	Yes	Yes	a	a	a	a	a	a	Yes	Yes	Yes	Yes	Yes	No	Yes
580	Kudhauri	127600	Yes	Yes	a	a	a	a	Yes	Yes	Yes	a	a	a	a	a	a	Yes	Yes	a	Yes	Yes	Yes	Yes
581	Nizara	127601	Yes	Yes	a	a	a	Yes	Yes	Yes	Yes	a	a	a	a	a	a	Yes	a	Yes	Yes	Yes	Yes	Yes
582	Hatsa	127602	Yes	Yes	a	a	a	a	a	Yes	Yes	a	a	a	a	c	c	a	Yes	Yes	Yes	Yes	Yes	Yes
583	Paiga Bhikampur	127603	b	Yes	b	b	b	b	Yes	Yes	Yes	b	b	b	b	c	c	b	Yes	Yes	Yes	Yes	Yes	Yes
584	Matlabpur	127604																						
585	Panaudi	127605	b	Yes	b	b	b	b	Yes	b	Yes	b	Yes	b	b	c	c	b	Yes	Yes	Yes	Yes	Yes	Yes
586	Fatehullapur	127606																						
587	Kalooপুর	127607	b	Yes	b	b	b	b	Yes	a	Yes	c	Yes	c	b	c	c	b	Yes	b	Yes	Yes	Yes	Yes
588	Madanjhuri	127608	Yes	Yes	a	a	a	a	Yes	Yes	Yes	a	a	a	a	c	c	Yes	Yes	Yes	Yes	Yes	Yes	Yes
589	Purohit Khera	127609	b	Yes	b	b	b	b	a	Yes	a	b	Yes	Yes	b	b	b	b	Yes	b	Yes	Yes	Yes	Yes
590	Sahanpur	127610	Yes	Yes	a	a	a	a	Yes	Yes	Yes	a	Yes	a	a	a	a	Yes	Yes	Yes	Yes	Yes	Yes	Yes
591	Sichauli	127611	Yes	Yes	a	a	a	Yes	Yes	Yes	Yes	a	a	a	a	a	a	Yes	Yes	Yes	Yes	Yes	Yes	Yes
592	Kichakpur	127612	Yes	a	b	b	b	Yes	a	Yes	a	b	b	b	b	b	b	a	b	Yes	Yes	Yes	Yes	Yes
593	Barkhera	127613	b	Yes	b	b	b	b	Yes	b	b	b	b	b	b	b	b	Yes	b	Yes	Yes	Yes	Yes	Yes
594	Mangadpur	127614																						
595	Kamalpur	127615	b	Yes	b	b	b	b	Yes	Yes	Yes	c	Yes	b	b	c	c	b	Yes	b	Yes	Yes	Yes	Yes
596	Hashampur	127616																						
597	Julahpura	127617																						
598	Chandpura	127618	Yes	b	b	b	Yes	b	Yes	Yes	Yes	Yes	Yes	Yes	b	b	c	Yes	Yes	Yes	Yes	Yes	Yes	Yes
599	Basai	127619	Yes	Yes	b	b	b	b	Yes	Yes	Yes	Yes	Yes	Yes	b	b	c	Yes	Yes	Yes	Yes	Yes	Yes	Yes
600	Atarpura	127620	b	b	b	b	b	b	b	Yes	b	b	b	b	b	b	b	Yes	Yes	Yes	Yes	Yes	Yes	Yes
601	Aadpur	127621	Yes	Yes	a	a	c	Yes	Yes	Yes	Yes	c	Yes	c	c	c	c	Yes	Yes	Yes	Yes	Yes	No	Yes
602	Papgaon	127622	Yes	Yes	b	b	c	Yes	Yes	Yes	Yes	c	Yes	c	c	c	c	Yes	Yes	Yes	Yes	Yes	No	Yes
603	Karkheri	127623	Yes	Yes	b	Yes	Yes	Yes	Yes	Yes	Yes	b	b	b	b	b	b	Yes	Yes	Yes	Yes	Yes	No	Yes
604	Maithra	127624	Yes	b	b	b	b	b	b	b	b	b	b	b	b	b	b	b	b	Yes	Yes	No	Yes	Yes
605	Jarara	127625	Yes	Yes	a	a	a	a	Yes	Yes	a	Yes	Yes	Yes	Yes	Yes	Yes	Yes	Yes	Yes	Yes	Yes	Yes	Yes
606	Harraipur	127626	b	b	b	b	b	b	Yes	b	b	b	b	b	b	b	b	b	b	Yes	Yes	No	Yes	Yes
607	Nawab Pur Pach	127627	Yes	Yes	a	a	c	Yes	Yes	Yes	Yes	c	c	c	c	c	c	Yes	c	Yes	Yes	No	Yes	Yes
608	Alhua	127628	Yes	Yes	a	a	a	b	Yes	Yes	Yes	a	Yes	Yes	b	c	Yes	Yes	Yes	Yes	Yes	Yes	Yes	Yes
609	Mundia	127629	Yes	Yes	a	a	a	Yes	Yes	Yes	Yes	a	Yes	Yes	c	c	Yes	Yes	Yes	Yes	Yes	Yes	Yes	Yes
610	Dharmpur Bihari	127630	Yes	Yes	b	b	b	b	Yes	Yes	Yes	Yes	Yes	Yes	Yes	Yes	Yes	Yes	Yes	Yes	Yes	Yes	Yes	Yes
611	Manakpur	127631	Yes	Yes	b	a	b	b	Yes	Yes	Yes	a	Yes	Yes	b	Yes	Yes	Yes	Yes	b	Yes	Yes	No	Yes
612	Jaitpur	127632																						
613	Behta Koda	127633	Yes	Yes	b	b	Yes	b	Yes	Yes	Yes	Yes	Yes	Yes	b	b	c	Yes	a	Yes	Yes	Yes	Yes	Yes
614	Sandauli	127634	Yes	Yes	c	a	c	c	Yes	Yes	Yes	b	Yes	Yes	Yes	Yes	Yes	a	Yes	c	Yes	Yes	No	Yes
615	Sarauri	127635	a	a	a	a	a	a	Yes	a	c	c	c	c	c	c	c	Yes	Yes	a	Yes	Yes	Yes	Yes
616	Navada	127636	Yes	Yes	c	b	c	c	Yes	Yes	Yes	b	Yes	c	c	c	c	b	Yes	Yes	Yes	Yes	No	Yes
617	Angthara	127637	c	Yes	c	b	c	c	Yes	Yes	Yes	b	Yes	c	c	c	b	b	Yes	Yes	Yes	Yes	No	Yes

Census of India 2011- Village Directory

Amenities and Land use (As in 2009)

Name of District:-Budaun Location CodeNo:-149

Name of CD Block:-Bisauli Location CodeNo:-0175

Sr.No.	Name village	Location code no.	Land Use												Land Use					Name of three most important commodities manufactured	
			Nearest Town	Area under different types of land use (in hectares rounded up to one decimal place)										Area irrigated by source (in hectare).							
				Name	Distance range code i.e. a for <5 Kms, b for 5-10 Kms and c for 10+ kms .	Forests	Area under Non-agricultural Uses	Barren and Un-cultivable land	Permanent Pastures and Other Grazing Lands	Land Under Miscellaneous Tree Crops etc.	Culturable Waste Land	Fallow lands other than current fallows	Current Fallows	Net Area Sown	Total Irrigated Land Area	Total Un-irrigated Land Area	Canals (C)	Wells/Tube-wells(W/TW)	Tanks/Lakes(T/L)		Water Falls(WF)
102	103	104	105	106	107	108	109	110	111	112	113	114	115	116	117	118	119	120	121	122	
572	Dhilwari	127592			0	24.4	0	0.5	4.4	0	2.1	0	249.4	241.2	8.2	0	66.3	0	0	175	Bajra,
573	Bhatpura	127593			0	33.5	0	2.1	3	0	0	0	201	199	2	0	68.7	0	0	130	Bajra,
574	Maujampur	127594			0	26	0	0	1.2	0	0	0	221.8	221.8	0	0	221.8	0	0	0	,paddy
575	Birkhera	127595			0	4.1	0	0	0.5	0	0.1	0.3	50.2	50.2	0	0	23.9	0	0	26.3	
576	Nawada	127596			7.8	8.5	0	0	0	0.5	0	0.5	97.7	95.6	2.1	0	14.1	0	0	81.4	Bajra,
577	Sarva	127597			6.6	27.7	1.6	0	7.7	0.6	0	2	264.9	264.9	0	0	264.9	0	0	0	
578	Bishunia Khera	127598	BISAULI		1	7.8	0	1.4	0	3.5	0	3.5	39	39	0	0	39	0	0	0	
579	Ajanavar	127599	BISAULI	a	5.2	27	1.2	0	2.1	1.3	3.6	0	213.6	213.6	0	0	213.6	0	0	0	
580	Kudhauri	127600	BISAULI	a	2.6	12.9	1.1	0	3.6	0.2	0	4.2	130.6	130.6	0	0	130.6	0	0	0	
581	Nizara	127601	BISAULI	a	5	15.1	0.5	0	2.4	0	1.3	0	98.8	98.8	0	0	98.8	0	0	0	
582	Hatsa	127602			0	39	13.8	0	234	0	0	0	3.3	3.3	0	0	0	0	0	3.3	,maize
583	Paiga Bhikampur	127603			3.3	22.8	0	0	0	0	0	2.2	164.2	164.2	0	0	0	0	0	164	,urad,
584	Matlabpur	127604			0	1.8	0	0	0	0	0	0	28.8	28.8	0	0	28.8	0	0	0	
585	Panaudi	127605			0	14.2	0	0	4	0	0	0	121.1	121.1	0	0	121.1	0	0	0	
586	Fatehullapur	127606			0	0.4	0	0	0.6	0	0	0	61.7	56.2	5.5	0	56.2	0	0	0	
587	Kalloopur	127607	KALOOPUR		0	0	0	0	0	0	0	0	106.4	106.4	0	0	106.4	0	0	0	Cane
588	Madanjhuri	127608			0.2	0	9.2	0	0	0.6	0.1	0.2	92.4	62.5	30	0	0	0	0	62.5	,maize
589	Purohit Khera	127609			0	16.6	0	0	2.8	0	0	0	163.8	163.8	0	0	163.8	0	0	0	
590	Sahanpur	127610	BISAULI	a	4.2	0	18	15.5	1.4	0	0.7	0	170.7	170.7	0	0	170.7	0	0	0	
591	Sichauri	127611	BISAULI	a	12.6	19.1	3.3	0	3.5	0.2	0.6	0	198.5	198.5	0	0	198.5	0	0	0	
592	Kichakpur	127612	BISAULI	b	1.2	4.9	0	0	1.1	0.1	0.1	1	58.7	58.7	0	0	58.7	0	0	0	
593	Barkhera	127613	BISAULI	b	0	9	0	0	0	0	0	0.6	84.1	80.4	3.7	0	80.4	0	0	0	,paddy
594	Mangadpur	127614			0	0.8	0	0	0	0	0	0	14.4	14.4	0.8	0	14.4	0	0	0	
595	Kamalpur	127615			0	0	0	0	1.4	1	0	0	69.4	69.4	0	0	69.4	0	0	0	
596	Hashampur	127616			0	1.4	0	0	0	0	0	0	24.9	24.9	1.4	0	24.9	0	0	0	
597	Julahpura	127617			0	3.2	0	0	0	0	0	0	55.6	55.6	0	0	55.6	0	0	0	
598	Chandpura	127618			0	2.1	12.9	0	1.1	0.6	8.7	0	251.4	246.9	4.5	0	246.9	0	0	0	
599	Basai	127619			0	5.3	26.8	0.2	1.9	0.1	2.4	0	221	217.1	3.1	0	217.1	0	0	0	
600	Atarpura	127620			0	23.2	0	0	0.9	0	0	0	223.1	223.1	0	0	0	0	0	223	,urad,
601	Aadpur	127621	BISAULI		0.7	31.6	0	0.1	0	0.6	1.6	3.5	288.2	280.8	7.4	0	108.2	0	0	173	
602	Papgaon	127622	BISAULI		1.2	26.4	0	0	0	0.6	0	2.8	272.6	269.7	2.9	0	95.1	0	0	175	,paddy
603	Karkheri	127623			1.6	29.4	0	0	0.5	0	0	0	278.3	278.3	0	0	0	0	0	278	,paddy
604	Maithra	127624			0	18	0	0	0	0.6	0	0	190	190.3	0	0	0	0	0	190	,urad,
605	Jarara	127625	BISAULI	a	0	0.9	12.9	0	0.4	0	0	0.1	93.6	92.9	0.7	0	92.9	0	0	0	
606	Harraipur	127626			0.3	14.8	0	0	0	0	0	0	152.6	152.6	0	0	0	0	0	153	Bajra,
607	Nawab Pur Pacht	127627	BISAULI		0.7	6.6	0	0	0	0	1	0	42.7	41.6	1.1	0	17.1	0	0	24.5	Paddy,
608	Alhua	127628			0	0.8	0	0	0.2	0	17.5	1.2	126.5	126.5	0	0	0	0	0	127	,paddy
609	Mundia	127629			0	8.5	0	11.4	3.7	0	0	3.8	322.9	322.9	0	0	0	0	0	323	,paddy
610	Dharmpur Bihari	127630			0	28.2	4	0	2.4	0.6	1.2	1.7	250	242.4	7.5	0	242.4	0	0	0	
611	Manakpur	127631			0	0	13.5	0	2.8	0.2	0.2	0.4	127.5	127.5	0	0	127.5	0	0	0	
612	Jaitpur	127632			0	2.6	0	0	0	0	0	0	33.5	30.9	2.6	0	30.9	0	0	0	
613	Behta Koda	127633			0	9.4	2.5	0.4	0.1	0	1	0.2	143.4	142.8	0.6	0	142.8	0	0	0	
614	Sandaui	127634			0	0	21.3	0.8	1.9	0.2	0.3	1	181	178.7	2.3	0	178.7	0	0	0	
615	Sarauri	127635			0	13.7	0	0	1.3	0	0	1.1	129.1	129.1	0	0	129.1	0	0	0	,paddy
616	Navada	127636			0	0	14.9	0	1.8	0.4	0.7	0	114	114	0	0	114	0	0	0	
617	Angthara	127637			0	0	25.3	0	0.7	1	0.4	0.2	120.9	120.9	0	0	120.9	0	0	0	

Census of India 2011- Village Directory

Amenities and Land use (As in 2009)

Name of District:-Budaun Location CodeNo:-149

Name of CD Block:-Bisauli Location CodeNo:-0175

Sr.No.	Name village	Location code no.	Total area of the village (in hectares rounded up to one decimal place)	Total population (2011 census)	Number of households (2011 census)	Number of educational amenities available. (If not available within the village , the distance range code viz; a for < 5 Kms, b for 5-10 Kms and c for 10+ kms of nearest place where facility is available is given).														
						Pre-Primary school (PP)	Primary school (P)	Middle school (M)	Secondary School (S)	Senior Secondary school (SS)	Degree college of arts science & commerce (ASC)	Engineering college(EC)	Medical college (MC)	Management institute (MI)	Polytechnic (Pt)	Vocational training school /ITI	Non-formal training centre (NFTC)	Special school for disabled (SSD)	Others (specify)	
1	2	3	4	5	6	7	8	9	10	11	12	13	14	15	16	17	18	19	20	
618	Khajuria	127638	223.8	2578	417	b			1	b		b	c	c	c	c			c	
619	Ladhera	127639	75	1181	187	b		1	a	a	a	b	c	c	c	c	c		c	
620	Mohammadpur M	127640	527.6	5286	879	1	3	1	1	1					2				1	2
621	Mubarakpur	127641	91.2	568	94		1													
622	Nasrol	127695	550.9	4468	682	1	1	1	1	c	c	c	c	c	c	c				
623	Bhagatpur	127696	107.9	1237	187	a	1	a	b	b	c	c	a		c	c	c	c		
624	Madhupuri	127697	81	0	0															
625	Pivari	127698	260	1585	231	a	1	1	a	a	c	c	c	c	c	c	c	c	c	c
626	Etmadpur	127699	285	2472	404	a	1	a	a	a	c				c	c				
627	Bhavipur	127700	175.9	2290	372	c	1	c	c	c	c	c	c	c	c		1	2		
628	Raipur	127701	153.7	1527	284	a	2	2	a	a	c	c	c	c	c	c			2	
629	Karanpur	127702	652.7	3798	620	1	1	1	1	c	c	c	c	c	c	c	c	c	c	c
630	Behta Pathak	127703	398.2	2493	389	a	2	2	b	b		c	b		c	c	c			
631	Gadgaon	127704	230.8	1628	269	3	1			b	b	c	c	c	c	c	c	c	c	b
632	Kalyanpur	127705	243.3	498	75	b	1	b	b	b	c	c	c	c	c	c	c	b	c	
633	Adupura	127706	130.9	749	101		a	a	a	c										
634	Tarapur	127707	298.6	1253	214		1	b	b	b										
635	Pathakpur	127708	105.2	242	43		1	b	b	b										
636	Fatehpur Viramp	127709	400.8	1993	320	a	1	3	2	2	2	1	1	c	c		2			
637	Siddhpur Kaithai	127710	259.2	3015	490	1	1	1	b	b										
638	Nibhera Sarvarp	127711	209.2	1987	313	1	1	a	a	c	c	c	c	c	c	c	c	c	c	c
639	Aipura	127712	399.6	2247	391	1	1	1	c	c										
640	Jasrathpur	127713	54.1	690	110		1	1	b	b										
641	Antaipur	127714	123.8	813	139	1	1	1	a	b	c	c	c	c	c	c	c	b	c	
642	Husainpur	127715	153	1067	177		1	1	1	1	b									
643	Ranet Govindpu	127716	219.2	1853	297	2	2	2	3	2	1		1	1	1	1	1			
644	Sujanpur	127717	211.5	941	166	b	1	1	b	b	b	c	b		c	a				
645	Bhanpur	127718	602	3404	578	b	1	1	b	b	b	c	c	c	c	c	b	c		
646	Sirtaula	127719	104.2	493	75	b	1	a	b		b	c	c	c	c	c	b	b		
647	Allipur	127720	93.2	0	0															
648	Shekhupura	127721	24	1216	201		1	1			a									
649	Raipur Jagman	127722	18.5	928	157	b	2	1	a	b	c	b	c	c	c	c	b	c		
650	Pithamai	127723	375.2	2811	468	b	2	2	b	b	c	c	c	c	c	c		2	c	
651	Katghar	127724	63.4	552	94	c	2	a	b	b	c	c	c	c	c	c	c	c	c	
652	Rajpur	127725	172.4	1088	170	c	2	2	c	b	c	c	c	c	c	c	c	c	c	
653	Sitapur	127726	50.1	0	0															
654	Bhilaulia Satarp	127727	125.6	1679	277		a	a	a	c	c	c	c	c	c	c		1	c	
655	Alampur	127728	163.7	482	76	c	2	b	b	c	c	c	c	c	c	c	c	c	c	
656	Naunidhpur	127729	47	0	0															
657	Nagpur Nunpur	127730	42.4	4756	760	b	2	1	c	b	b	b	c	c	c	c	b	c		
658	Parauli	127731	1374.8	8724	1363	3	2	5	2	2	c	c	c	c	c					
659	Govindpur Shivr	127823	401.2	1716	308	a	1	a	b	b	c	c	c	c	c	c	c	c	c	
660	Chani	127824	343.4	2520	425	1	2	1	c	c	c	c	c	c	c	c				
661	Sadrudin Pur	127825	200.8	1145	192	a	1	a	c	c	c	c	c	c	c	c				
662	Khudaganj	127826	59.4	310	60		1	a	a	a	c	c	c	c	c	c	c	c	c	
663	Gandhraul	127827	403.4	2527	429	a	1	2	1	c	c	c	c	c	c	c	c	c	c	

Census of India 2011- Village Directory

Amenities and Land use (As in 2009)

Name of District:-Budaun Location CodeNo:-149

Name of CD Block:-Bisauli Location CodeNo:-0175

Sr.No.	Name village	Location code no.	Number of Medical Amenities available. (If not available within the village , the distance range code viz; a for < 5 Kms, b for 5-10 Kms and c for 10+ kms of nearest place where facility is available is given).										Number of Non-Government Medical Amenities available.							
			Community health centre (CHC)	Primary health centre (PHC)	Primary health sub centre (PHS)	Maternity and child welfare centre (MCW)	T.B. clinic (TBC)	Hospital-allopathic (HA)	Hospital-alternative medicine (HO)	Dispensary (D)	Veterinary hospital (VH)	Mobile health clinic (MHC)	Family welfare centre (FWC)	Charitable non Govt. hospital/Nursing home.	Medical practitioner with MBBS Degree	Medical practitioner with other degree	Medical practitioner with no degree	Traditional practitioner and faith healer .	Medicine Shop	Others
1	2	3	21	22	23	24	25	26	27	28	29	30	31	32	33	34	35	36	37	38
618	Khajuria	127638	b	b	b	b	b	b	b	b	a	a	b	0	0	0	0	0	0	0
619	Ladhera	127639	b	b	b	b	b	b	b	b	a	a	b	0	0	0	0	0	0	0
620	Mohammadpur	127640	b		b	b	b	b	b		1	b	b	0	0	0	5	0	1	0
621	Mubarakpur	127641			b	b	b	b			b	b	b	0	0	0	0	1	0	0
622	Nasrol	127695	a	a	c	c	c	c	c	c	b	c	c	0	0	0	0	4	1	1
623	Bhagatpur	127696	b	b	b	b	b	b	b		b		b	2	2	2	2	2	2	2
624	Madhupuri	127697																		
625	Pivari	127698	a	a	a	c	c	c	c	c	c	c	c	0	0	0	0	0	0	0
626	Etmadpur	127699												0	0	0	0	0	0	0
627	Bhaviipur	127700	c		1	c	c	c	c	c	c	c	c	0	0	0	0	0	0	0
628	Raipur	127701	a	a	a	a	a							0	0	0	0	0	0	0
629	Karanpur	127702	c		1		1	c	c	c	c	c		1	0	0	0	0	0	0
630	Behta Pathak	127703	b	b	b	b	b			b	b	b	b	2	2	2	2	2	2	2
631	Gadgaon	127704	b	b	c	b	c	b	b	b	b	c	b	0	0	0	0	1	0	0
632	Kalyanpur	127705	b	b	c	b	c	b	b	b	b	c		8	0	0	0	0	0	0
633	Adupura	127706	c	c		c	c	c		c	c		c	0	0	0	0	0	0	0
634	Tarapur	127707	b	b		b	c	c		b	b		b	0	0	0	0	0	0	0
635	Pathakpur	127708	b	b		b	b	b		b	b		b	0	0	0	0	0	0	0
636	Fatehpur Viramp	127709	a	b	a	b	b	b	b	b	b		b	0	0	0	2	0	0	0
637	Siddhpur Kaithai	127710	b	b		b	b	b		b	b		b	9	0	0	0	0	0	0
638	Nibhera Sarvarp	127711	c	c	a	c	c	c	c	c	c	c	c	0	0	0	2	0	0	0
639	Aipura	127712	c	c		c	c	c		c	c		c	2	2	2	2	2	2	2
640	Jasrathpur	127713	b	b		b	b	b		b	b		b	0	0	0	0	0	0	0
641	Antaipur	127714	b	b	c	b	c	b	b	b	b	c	b	0	0	0	1	0	0	0
642	Husainpur	127715	b	b		b	b	c	c	b			b	0	0	0	0	0	0	0
643	Ranet Govindpu	127716				1	1	1	1	1	1	1	1	0	0	0	0	0	0	0
644	Sujanpur	127717				1	1	1	1	1	1	1	1	0	0	0	1	0	0	0
645	Bhanpur	127718	b	b		b	b	b			b		b	0	0	1	1	1	0	0
646	Sirtaula	127719	b	b	b	b	b	b		b	b		b	1	1	2	2	1	1	1
647	Allipur	127720																		
648	Shekhupura	127721	b	b	a	b	c	b	b	b	a	b		0	0	0	0	0	0	0
649	Raipur Jagman	127722	b	b	a	b	c	b	b	b	b	c	b	1	1	2	21	1	1	1
650	Pithamai	127723	b	b	b	b	b	c	b	b	b	b	b	0	0	0	0	0	0	0
651	Katghar	127724	c	c	c	c	c	c	c	c	c	c	c	0	0	0	0	0	0	0
652	Rajpur	127725	c	c	c	c	c	c	c	c	c	c	c	0	1	1	1	1	1	1
653	Sitapur	127726																		
654	Bhilaulia Satarp	127727	c	c	c	c	c	c	c	c	c	c	c	0	0	0	0	0	0	0
655	Alampur	127728	c	c	c	c	c	c	c	c	c	c	c	0	0	0	0	0	0	0
656	Naunidhpur	127729																		
657	Nagpur Nunpur	127730	a	b	a	b	c	b	b	b	b	c	b	0	0	0	0	0	0	0
658	Parauli	127731	c		1		1	c	c	c	c	c		1	0	0	0	3	0	0
659	Govindpur Shivn	127823	c	c	a	a	c	c	c	c	c	c	c	0	0	0	0	0	0	0
660	Chani	127824	c	c	a	c	c	c		a	c		c	0	0	0	0	0	0	0
661	Sadrudin Pur	127825	c	c	a	c	c	c		a	c		c	0	0	0	0	0	0	0
662	Khudaganj	127826	c	a	a	a	c	c	c	c	b	c	c	0	0	0	0	0	0	0
663	Gandhrauli	127827	c	a	a	a	c	c	c	c	b	c	c	0	0	0	0	0	0	0

Census of India 2011- Village Directory

Amenities and Land use (As in 2009)

Name of District:-Budaun Location CodeNo:-149

Name of CD Block:-Bisauli Location CodeNo:-0175

Sr.No.	Name village	Location code no.	Availability of drinking water - Yes / No								Availability of toilet & others Yes / No			
			Tap water (Treated/Untreated)	Well water (Covered / Uncovered well)	Hand Pump	Tube wells / Bore well	Spring	River / Canal	Tank / Pond / Lake	Others	Community toilet including bath.	Community toilet excluding bath.	Rural sanitary mart or sanitary hardware outlet available near the village.	Community bio- gas or recycle of waste for productive use.
1	2	3	39	40	41	42	43	44	45	46	47	48	49	50
618	Khajuria	127638	No	No	Yes	Yes	No	No	Yes	No	No	No	No	No
619	Ladhera	127639	No	No	Yes	Yes	No	No	Yes	No	No	No	No	No
620	Mohammadpur	127640	Yes	No	Yes	Yes	No	No	No	No	No	No	No	No
621	Mubarakpur	127641	Yes	No	Yes	No	No	No	No	No	No	No	No	No
622	Nasrol	127695	Yes	No	Yes	Yes	No	No	Yes	No	No	No	No	No
623	Bhagatpur	127696	Yes	No	Yes	Yes	No	Yes	Yes	No	No	No	No	No
624	Madhupuri	127697												
625	Pivari	127698	Yes	No	Yes	Yes	No	No	Yes	No	No	No	No	No
626	Etmadpur	127699	Yes	No	Yes	Yes	No	No	Yes	No	No	No	No	No
627	Bhavipur	127700	Yes	No	Yes	Yes	No	No	No	No	No	No	No	No
628	Raipur	127701	Yes	No	Yes	No	No	No	No	No	No	No	No	No
629	Karanpur	127702	Yes	No	Yes	Yes	No	No	No	No	Yes	No	No	No
630	Behta Pathak	127703	Yes	No	Yes	Yes	No	No	Yes	No	No	No	No	No
631	Gadgaon	127704	Yes	No	Yes	Yes	No	No	No	No	No	No	No	No
632	Kalyanpur	127705	Yes	No	Yes	Yes	No	No	No	No	No	No	No	No
633	Adupura	127706	No	No	Yes	No	No	Yes	No	No	No	No	No	No
634	Tarapur	127707	No	No	Yes	Yes	No	Yes	Yes	No	No	No	No	No
635	Pathakpur	127708	No	No	Yes	Yes	No	Yes	No	No	No	No	No	No
636	Fatehpur Viramp	127709	Yes	No	Yes	Yes	No	Yes	Yes	No	No	No	No	No
637	Siddhpur Kaittha	127710	No	Yes	Yes	Yes	No	No	Yes	No	No	No	No	No
638	Nibhera Sarvarp	127711	Yes	No	Yes	Yes	No	No	No	No	No	No	No	No
639	Aipura	127712	No	Yes	Yes	Yes	No	No	Yes	No	No	No	No	No
640	Jasrathpur	127713	No	No	Yes	Yes	No	No	Yes	No	No	No	No	No
641	Antaipur	127714	Yes	No	Yes	Yes	No	No	No	No	No	No	No	No
642	Husainpur	127715	No	No	Yes	Yes	No	No	Yes	No	No	No	No	No
643	Ranet Govindpur	127716	Yes	Yes	Yes	No	Yes	No	No	No	No	No	No	No
644	Sujanpur	127717	Yes	No	Yes	Yes	No	Yes	No	No	No	No	No	No
645	Bhanpur	127718	No	Yes	No	Yes	No	No	Yes	No	No	No	No	No
646	Sirtaula	127719	Yes	No	Yes	Yes	No	Yes	Yes	No	No	No	No	No
647	Allipur	127720												
648	Shekhupura	127721	Yes	No	Yes	No	No	No	No	No	No	No	No	No
649	Raipur Jagman	127722	Yes	No	Yes	No	No	No	No	No	No	No	No	No
650	Pithamai	127723	Yes	No	Yes	Yes	No	No	No	No	No	No	No	No
651	Katghar	127724	Yes	No	Yes	Yes	No	No	No	No	Yes	Yes	No	Yes
652	Rajpur	127725	Yes	No	Yes	Yes	No	No	No	No	Yes	Yes	No	Yes
653	Sitapur	127726												
654	Bhilaulia Satarp	127727	Yes	No	Yes	No	No	No	No	No	No	No	No	No
655	Alampur	127728	Yes	No	Yes	Yes	No	No	No	No	No	No	No	No
656	Naunidhpur	127729												
657	Nagpur Nunpur	127730	Yes	No	Yes	No	No	No	No	No	No	No	No	No
658	Parauli	127731	Yes	No	Yes	Yes	No	No	No	No	No	No	No	No
659	Govindpur Shivr	127823	No	No	Yes	No	No	No	No	No	No	No	No	No
660	Chani	127824	No	No	Yes	No	No	No	Yes	No	No	No	No	No
661	Sadrudin Pur	127825	No	No	Yes	Yes	No	No	Yes	No	No	No	No	No
662	Khudaganj	127826	No	No	Yes	Yes	No	No	No	No	No	No	No	No
663	Gandhrauli	127827	No	No	Yes	No	No	No	No	No	No	No	No	No

Census of India 2011- Village Directory
Amenities and Land use (As in 2009)

Name of District:- Budaun Location CodeNo:-149

Name of CD Block:-Bisauli Location CodeNo:-0175

Sr.No.	Name village	Location code no.	Communication and transport facilities (If amenities available code -Yes is given except for Village Pin Code ,If not available within the village , the distance range code viz; a for < 5 Kms, b for 5-10 Kms and c for 10+ kms of nearest place where facility is available is given).																
			Post office(PO)	Sub post office (SPO)	Post & Telegraph office (P&TO)	Village Pin Code	Telephones (Land lines)	Public call office (PCO)	Mobile phone coverage	Internet cafes/ Common service centre (CSC)	Private courier facility	Bus service (Public & Private)	Railway stations	Auto/Modified Autos	Taxis and Vans	Tractors	Cycle-pulled rickshaws(Manual & Machine driven)	Carts driven by animals	Sea /River ferry service
1	2	3	51	52	53	54	55	56	57	58	59	60	61	62	63	64	65	66	67
618	Khajuria	127638	b	Yes	b	202520	b	b	b	b	b	a	c	a	a	Yes	b	Yes	
619	Ladhera	127639	b	a	b	202520	b	b	b	b	a	c	Yes	Yes	Yes	b	Yes		
620	Mohammadpur	127640	b	Yes	b		Yes	Yes	Yes	b	b	Yes	b	b	Yes	Yes	Yes	Yes	b
621	Mubarakpur	127641	b	a	b			b	Yes		b	b	c	b		Yes	Yes	Yes	
622	Nasrol	127695	a	a	a		Yes	Yes	Yes	c	c	a	c	a	c	c	c	Yes	c
623	Bhagatpur	127696	b	b	b	202521	b	b	Yes	b	b	a	c		a	Yes		Yes	
624	Madhupuri	127697																	
625	Pivari	127698	a	a	c		Yes	a	Yes	c	Yes	Yes	a	c	c	c	c	Yes	c
626	Etmadpur	127699	a	a	a	202524	Yes	Yes	Yes	c	c	a	c	a	Yes	Yes	Yes	Yes	
627	Bhavipur	127700	Yes		c		Yes	Yes	Yes	c		Yes	c	Yes	Yes	Yes	Yes	Yes	a
628	Raipur	127701	c	a	c		Yes	Yes	Yes	c	c	a	c	c	c	Yes	Yes		
629	Karanpur	127702	c	Yes	c	242523	c	c	Yes	c	c	Yes	c		Yes	Yes	Yes	Yes	
630	Behta Pathak	127703	a	a	a	202524	a	a	Yes			a	c		a	Yes		Yes	
631	Gadgaon	127704	b	b	b		b	b	Yes		b	Yes	c		Yes	Yes	Yes	a	
632	Kalyanpur	127705	b	b	b		b	b	Yes	b	b	Yes	c	Yes	Yes	Yes	Yes	Yes	
633	Adupura	127706	c	a	c	202520	c	c	Yes	c	c	a	c	c	c	Yes	Yes	Yes	Yes
634	Tarapur	127707	b	b	b	202520	b	b	Yes	b	b	a	c	b	b	Yes	Yes	Yes	
635	Pathakpur	127708	b	a	b	202520			Yes	b	b	b	a	c	b	Yes	Yes	Yes	Yes
636	Fatehpur Viramp	127709	c	a	b	202520	b	b	a	b	b	Yes	c	b	b		Yes	Yes	
637	Siddhpur Kaithai	127710	b	b	b	202520	b	b	Yes	b	b	Yes	c	b	b	Yes	Yes	Yes	Yes
638	Nibhera Sarvarp	127711	c	c	c		c	c	c	c	c	Yes	c		Yes	Yes	Yes	Yes	Yes
639	Aipura	127712	c	c	c	202625	c	c	c	c	a	c	c			Yes	Yes	Yes	Yes
640	Jasrathpur	127713	b		b	202520			Yes	b	b	a	c	b	b	Yes	Yes	Yes	Yes
641	Antaipur	127714		a	a		b	b	Yes	b	b	Yes	c	Yes	Yes	Yes	Yes		
642	Husainpur	127715	b	a	b	202520	b	b	Yes	b	b	a	b	b	b	Yes	Yes	Yes	
643	Ranet Govindpur	127716	a	a	a	202520			Yes		a	Yes	c	a	a		a	Yes	
644	Sujanpur	127717	a	a	a	202520		a	a	a	a	a	c	a	a		a	a	
645	Bhanpur	127718	b	Yes	b		b	a	Yes	b	b	a	c	a	a	a	Yes	Yes	
646	Sirtaula	127719	b	b	b		b	b	a	b	b	a	c	a	a	a	b	Yes	
647	Allipur	127720																	
648	Shekhupura	127721	a	a	b	202520	Yes	Yes	Yes	Yes	b	Yes	Yes		Yes				Yes
649	Raipur Jagman	127722	a	a	b	202520	Yes	Yes	Yes	Yes	b	Yes	c	b	b	b	Yes	Yes	
650	Pithamai	127723	b	a	b		b	a	Yes	b	b	a	c	b	b	Yes	Yes	Yes	
651	Katghar	127724	c	b	c		c	c	Yes	c	c	c	c	c	c	Yes	Yes	Yes	c
652	Rajpur	127725	c	a	c		c	c	Yes			a	c	c	c	Yes	c	Yes	c
653	Sitapur	127726																	
654	Bhilaulia Satarp	127727	c	a	c		c	c	Yes	c	c	a	c	c	c	Yes	Yes	Yes	c
655	Alampur	127728	c	a	c		c	c	c	c	c	a	c	c	Yes	Yes	Yes	Yes	c
656	Naunidhpur	127729																	
657	Nagpur Nunpur	127730	a	a	b	202520	Yes	Yes	Yes	Yes	b	Yes	c	b	b		Yes	Yes	
658	Parauli	127731	c	Yes	c		Yes	Yes	Yes	Yes	Yes	Yes	c	c	Yes	Yes	Yes	Yes	
659	Govindpur Shivn	127823	b	c	c		c	c	Yes	c	c	c	c	c	c	Yes	c	Yes	
660	Chani	127824	b	Yes	c	202524	Yes	Yes	Yes	c	c	c	c	c	c	Yes	c	Yes	
661	Sadrudin Pur	127825	b	a	c		a	a	a	c	c	a	c	c	c	Yes	c	Yes	
662	Khudaganj	127826	a	a	c	202524	Yes	c	Yes	c	c	a	c	c	c	Yes	c	Yes	
663	Gandhrauli	127827	a	Yes	c		a	a	Yes	a	c	b	c	b	c	b	c	b	

Census of India 2011- Village Directory

Amenities and Land use (As in 2009)

Name of District:-Budaun Location CodeNo:-149

Name of CD Block:-Bisauli Location CodeNo:-0175

Sr.No.	Name village	Location code no.	Village connected to highways,village roads, banks & credit societies (If amenities available code -Yes is given, If not available within the village , the distance range code viz: a for < 5 Kms, b for 5-10 Kms and c for 10+ kms of nearest place where facility is available is given).											
			Connected to national highway(NH)	Connected to state highway(SH)	Connected to major district road (MDR)	Connected to others district road	Pucca roads	Kutcheha roads	Water bounded macadam(WBM) roads	Navigable waterway (river/canal)(NW)	Footpaths (FP)	Commercial & Co-operative Banks	ATM	Agricultural Credit Societies
1	2	3	68	69	70	71	72	73	74	75	76	77	78	79
618	Khajuria	127638	c	a	a	Yes					Yes	b	b	b
619	Ladhera	127639	c	Yes	Yes	Yes					Yes	a	b	a
620	Mohammadpur	127640	c	b	Yes	Yes	Yes	Yes	b	b	Yes	Yes	b	b
621	Mubarakpur	127641	c		b			Yes			Yes	b	b	b
622	Nasrol	127695	c	b	a	Yes	Yes	Yes	Yes	b	Yes	c	c	a
623	Bhagatpur	127696	c	b	b	Yes	Yes	Yes	Yes	a	Yes	b	c	a
624	Madhupuri	127697												
625	Pivari	127698	c	c	a	Yes	Yes	Yes	Yes	c	Yes	c	c	b
626	Etmadpur	127699	c	a	a	Yes	a	Yes	a	Yes	Yes	c	c	c
627	Bhavipur	127700	c	b	Yes	Yes	Yes	Yes	Yes	Yes	Yes	c	c	c
628	Raipur	127701	c	c	Yes	Yes	Yes	Yes	Yes	Yes	Yes	c	c	a
629	Karanpur	127702	Yes	c	Yes	Yes	Yes	Yes	Yes		Yes	c	b	a
630	Behta Pathak	127703	c		b	Yes	Yes	Yes	Yes		Yes	c	c	Yes
631	Gadgaon	127704	Yes	b	Yes	Yes	Yes	Yes	Yes	Yes	Yes	b	b	b
632	Kalyanpur	127705	c	b	Yes	Yes	Yes	Yes	Yes	Yes	Yes	b	b	b
633	Adupura	127706	c	c	a	a	Yes	Yes			Yes	c	c	c
634	Tarapur	127707	c	b	a	Yes	Yes	Yes			Yes	b	b	b
635	Pathakpur	127708	c	b	a	a	Yes	Yes			Yes	b	b	a
636	Fatehpur Viramp	127709	c		Yes	Yes	Yes	a	Yes		Yes	a	b	Yes
637	Siddhpur Kaitha	127710	c	b	Yes	Yes	Yes	Yes	a	a	Yes	b	b	b
638	Nibhera Sarvarp	127711	c	c	Yes	Yes	Yes	Yes	Yes	a	Yes	c	c	c
639	Aipura	127712	c	c	a	Yes	Yes	Yes	a	a	Yes	c	c	c
640	Jasrathpur	127713	c	b	a	a	Yes	Yes			Yes	b	b	b
641	Antaipur	127714	c	b	Yes	Yes	Yes	Yes	Yes	a	Yes	b	b	b
642	Husainpur	127715	c	b	b	Yes	Yes	Yes	a	a	Yes	b	b	b
643	Ranet Govindpur	127716	c	Yes	Yes	Yes	a	Yes	a	a	Yes	Yes	a	a
644	Sujanpur	127717	c	a	a		Yes		Yes		Yes	a	a	a
645	Bhanpur	127718	c	b	a	Yes	Yes	Yes	Yes	a	Yes	b	b	b
646	Sirtaula	127719	c	b	a	a	Yes	Yes	a		Yes	b	b	b
647	Allipur	127720												
648	Shekhupura	127721	c	Yes	Yes	Yes	Yes	Yes	Yes	b	Yes		b	a
649	Raipur Jagman	127722	c	Yes	Yes	Yes	Yes	Yes	Yes		Yes	b	b	a
650	Pithamai	127723	c	b	b	Yes	Yes	Yes	Yes	b	Yes	b	b	b
651	Katghar	127724	c	c	b	Yes	Yes	Yes	Yes	c	Yes	c	c	b
652	Rajpur	127725	Yes	Yes	Yes	Yes	Yes	Yes	Yes	a	Yes	c	c	c
653	Sitapur	127726												
654	Bhilaulia Satarp	127727	c	c	c	Yes	Yes	Yes	Yes	c	Yes	c	c	c
655	Alampur	127728	c	a	a	a	a	Yes	a	b	Yes	c	c	c
656	Naunidhpur	127729												
657	Nagpur Nunpur	127730	c	Yes	Yes	Yes	Yes	Yes	Yes		Yes	b	b	b
658	Parauli	127731	c	c	c	Yes	Yes	Yes	Yes	a	Yes	c	c	c
659	Govindpur Shivn	127823	c	c	b	Yes	a	a	a		Yes	b	c	b
660	Chani	127824	c	b	b	Yes	Yes			Yes	Yes	c	c	a
661	Sadrudin Pur	127825	c	b	b	Yes	Yes		Yes		Yes	c	c	a
662	Khudaganj	127826	c	c	c	b	Yes	a	a		Yes	c	c	b
663	Gandhrauli	127827	c	c	b	Yes	Yes	Yes	a		Yes	c	c	c

Census of India 2011- Village Directory

Amenities and Land use (As in 2009)

Name of District:-Budaun Location CodeNo:-149

Name of CD Block:-Bisauli Location CodeNo:-0175

Sr.No.	Name village	Location code no.	Availability of miscellaneous facilities (If amenities available code -Yes is given, If not available within the village , the distance range code viz; a for < 5 Kms, b for 5-10 Kms and c for 10+ kms of nearest place where facility is available is given).																	Availability of electricity (Yes/No)				
			Self-Help Group (SHG)	Public distribution system (PDS) shop	Mandis / Regular market	Weekly Haat	Agricultural marketing society	Integrated Child Development Scheme (Nutritional Centres)	Anganwadi Centre (Nutritional Centres)	Others (Nutritional Centres)	ASHA (Accredited Social Health Activist)	Community centre with/without TV	Sports Field,	Sports Club / Recreation Centre	Cinema / Video Hall	Public Library	Public Reading Room	Newspaper Supply	Assembly Polling station	Birth & Death Registration Office	Power Supply for Domestic Use (ED)	Power Supply for Agricultural Use (EAG)	Power Supply for Commercial Use (EC)	Power Supply for All Uses (EA)
1	2	3	80	81	82	83	84	85	86	87	88	89	90	91	92	93	94	95	96	97	98	99	100	101
618	Khajuria	127638	Yes	Yes	b	a	b	b	Yes	Yes	Yes	Yes	Yes	Yes	b	b	c	Yes	Yes	Yes	Yes	Yes	Yes	Yes
619	Ladhera	127639	Yes	a	b	a	b	b	Yes	Yes	a	Yes	Yes	Yes	b	b	b	Yes	Yes	a	Yes	Yes	Yes	Yes
620	Mohammadpur	127640	b	Yes	b	Yes	b	b	Yes	Yes	Yes	b	Yes	b	b	b	b	Yes	Yes	Yes	Yes	Yes	Yes	Yes
621	Mubarakpur	127641	Yes	a	Yes	a	b	b	Yes	Yes	Yes	b	b	b	b	b	b	Yes	a	Yes	Yes	Yes	Yes	Yes
622	Nasrol	127695	Yes	Yes	c	Yes	Yes	c	c	Yes	Yes	c	c	Yes	Yes	Yes	Yes	Yes	Yes	Yes	Yes	Yes	Yes	Yes
623	Bhagatpur	127696	c	c	a	b	c	Yes	Yes	Yes	Yes	a	Yes	Yes	Yes	Yes	Yes	Yes	Yes	Yes	Yes	Yes	Yes	Yes
624	Madhupuri	127697																						
625	Pivari	127698	Yes	Yes	c	Yes	c	c	Yes	Yes	Yes	c	c	c	c	Yes	c	Yes	Yes	Yes	Yes	Yes	Yes	Yes
626	Etmadpur	127699	Yes	Yes	Yes	a	c	Yes	Yes	Yes	Yes	c	a	Yes	c	Yes	Yes	Yes	a	Yes	Yes	Yes	Yes	Yes
627	Bhavipur	127700	Yes	Yes	c	Yes	Yes	Yes	Yes	Yes	Yes	Yes	Yes	c	c	c	c	Yes	Yes	Yes	Yes	Yes	Yes	Yes
628	Raipur	127701	Yes	Yes	c	a	c	Yes	a	a	Yes	Yes	c	c	c	c	c	Yes	Yes	Yes	Yes	Yes	Yes	Yes
629	Karanpur	127702	Yes	c	Yes	Yes	Yes	Yes	Yes	Yes	Yes	Yes	Yes	c	c	Yes	Yes	Yes	Yes	Yes	Yes	Yes	Yes	Yes
630	Behta Pathak	127703	Yes	Yes	c	a	c	Yes	Yes	Yes	Yes	Yes	Yes	Yes	c	Yes	Yes	Yes	a	Yes	Yes	Yes	No	Yes
631	Gadgaon	127704	Yes	Yes	b	a	b	Yes	Yes	b	Yes	b	b	b	b	b	b	Yes	Yes	Yes	Yes	Yes	Yes	Yes
632	Kalyanpur	127705	Yes	a	b	b	b	Yes	Yes	b	Yes	b	b	b	b	b	b	Yes	Yes	Yes	Yes	Yes	Yes	Yes
633	Adupura	127706	Yes	Yes	Yes	Yes	Yes	Yes	Yes	Yes	Yes	Yes	Yes	Yes	Yes	Yes	Yes	Yes	Yes	Yes	Yes	Yes	Yes	Yes
634	Tarapur	127707	Yes	a	b	a	b	b	Yes	Yes	Yes	b	b	b	b	b	b	b	Yes	b	Yes	Yes	No	Yes
635	Pathakpur	127708	Yes	a	b	a	b	Yes	Yes	Yes	Yes	a	b	b	b	b	b	b	Yes	b	Yes	Yes	Yes	Yes
636	Fatehpur Viramp	127709	Yes	Yes	a	Yes	Yes	Yes	Yes	Yes	Yes	Yes	Yes	b	Yes	Yes	Yes	b	Yes	Yes	Yes	Yes	No	Yes
637	Siddhpur Kaithai	127710	Yes	Yes	b	Yes	b	Yes	Yes	Yes	Yes	b	Yes	Yes	Yes	Yes	b	Yes	Yes	Yes	Yes	Yes	No	Yes
638	Nibhera Sarvarpu	127711	Yes	Yes	Yes	a	c	Yes	c	Yes	Yes	c	c	c	c	c	c	Yes	Yes	Yes	Yes	Yes	Yes	Yes
639	Aipura	127712	a	Yes	c	Yes	Yes	Yes	Yes	Yes	Yes	c	c	c	c	Yes	Yes	c	Yes	Yes	Yes	Yes	Yes	Yes
640	Jasrathpur	127713	Yes	a	b	a	Yes	Yes	Yes	Yes	Yes	Yes	Yes	b	c	Yes	b	Yes	b	Yes	Yes	Yes	Yes	Yes
641	Antaipur	127714	Yes	Yes	b	a	b	Yes	a	Yes	Yes	b	b	b	b	b	b	Yes	Yes	Yes	Yes	Yes	Yes	Yes
642	Husainpur	127715	Yes	a	b	a	b	Yes	Yes	Yes	a	b	Yes	Yes	b	Yes	Yes	b	Yes	b	Yes	Yes	No	Yes
643	Ranet Govindpur	127716	Yes	Yes	a	Yes	Yes	a	Yes	Yes	Yes	a	Yes	Yes	b	a	a	a	Yes	Yes	Yes	Yes	No	Yes
644	Sujanpur	127717	Yes	Yes	a	a	a	Yes	Yes	Yes	Yes	Yes	Yes	a	a	Yes	Yes	a	Yes	a	Yes	Yes	Yes	Yes
645	Bhanpur	127718	Yes	Yes	b	a	b	b	Yes	a	Yes	b	b	c	b	c	c	b	Yes	Yes	Yes	Yes	Yes	Yes
646	Sirtaula	127719	a	Yes	Yes	a	b	b	Yes	a	b	b	b	b	b	b	b	b	b	b	Yes	Yes	Yes	Yes
647	Allipur	127720																						
648	Shekhupura	127721	b	Yes	b	Yes	b	b	b	Yes	b	b	b	b	b	b	b	b	b	b	Yes	Yes	Yes	Yes
649	Raipur Jagman	127722	b	Yes	b	Yes	b	b	Yes	Yes	Yes	b	b	b	b	b	b	b	a	b	Yes	Yes	Yes	Yes
650	Pithamai	127723	Yes	a	Yes	Yes	a	Yes	Yes	Yes	Yes	Yes	b	b	b	b	b	b	Yes	Yes	Yes	Yes	Yes	Yes
651	Katghar	127724	Yes	a	c	b	b	a	a	a	Yes	b	b	c	c	c	c	c	Yes	Yes	Yes	Yes	Yes	Yes
652	Rajpur	127725	c	Yes	Yes	Yes	Yes	Yes	a	Yes	Yes	c	c	c	c	c	c	b	Yes	c	Yes	Yes	Yes	Yes
653	Sitapur	127726																						
654	Bhilaulia Satarpu	127727	c	Yes	c	Yes	a	Yes	Yes	Yes	a	Yes	Yes	c	c	c	c	c	Yes	Yes	Yes	Yes	No	Yes
655	Alampur	127728	a	a	a	a	b	Yes	Yes	Yes	Yes	c	c	c	c	c	c	Yes	a	Yes	Yes	Yes	No	Yes
656	Naunidhpur	127729																						
657	Nagpur Nunpur	127730	b	Yes	b	Yes	b	Yes	b	Yes	Yes	b	b	b	b	b	b	Yes	Yes	Yes	Yes	Yes	Yes	Yes
658	Parauli	127731	Yes	Yes	Yes	Yes	Yes	Yes	Yes	Yes	Yes	Yes	Yes	c	c	Yes	Yes	Yes	Yes	Yes	Yes	Yes	Yes	Yes
659	Govindpur Shivn	127823	Yes	Yes	c	b	c	Yes	Yes	Yes	Yes	c	Yes	c	Yes	c	c	Yes	Yes	Yes	Yes	Yes	Yes	Yes
660	Chani	127824	a	Yes	c	a	c	Yes	Yes	Yes	Yes	c	c	c	c	c	c	Yes	Yes	Yes	Yes	Yes	Yes	Yes
661	Sadrudin Pur	127825	a	Yes	c	a	c	Yes	Yes	Yes	Yes	c	c	c	c	c	c	Yes	Yes	Yes	Yes	Yes	Yes	Yes
662	Khudaganj	127826	b	a	c	b	c	c	Yes	Yes	Yes	c	Yes	c	c	c	c	Yes	a	c	Yes	Yes	Yes	Yes
663	Gandhrauli	127827	c	Yes	c	a	c	Yes	Yes	Yes	Yes	c	c	c	c	c	c	Yes	Yes	Yes	Yes	Yes	Yes	Yes

Census of India 2011- Village Directory

Amenities and Land use (As in 2009)

Name of District:-Budaun Location CodeNo:-149

Name of CD Block:-Bisauli Location CodeNo:-0175

Sr.No.	Name village	Location code no.	Land Use												Land Use						Name of three most important commodities manufactured
			Nearest Town	Area under different types of land use (in hectares rounded up to one decimal place)										Area irrigated by source (in hectare).							
				Name	Distance range code i.e. a for <5 Kms, b for 5-10 Kms and c for 10+ kms .	Forests	Area under Non-agricultural Uses	Barren and Un-cultivable land	Permanent Pastures and Other Grazing Lands	Land Under Miscellaneous Tree Crops etc.	Culturable Waste Land	Fallow lands other than current fallows	Current Fallows	Net Area Sown	Total Irrigated Land Area	Total Un-irrigated Land Area	Canals (C)	Wells/Tube-wells(W/TW)	Tanks/Lakes(T/L)	Water Falls(WF)	
102	103	104	105	106	107	108	109	110	111	112	113	114	115	116	117	118	119	120	121	122	
618	Khajuria	127638			0	21.8	4	0	3.1	0.2	7.7	1	186.1	182.5	3.6	0	182.5	0	0	0	
619	Ladhera	127639			0	2	9.6	0	3.1	0	0.1	0.2	59.8	58.1	1.7	0	58.1	0	0	0	
620	Mohammadpur	127640	BISAULI	b	0	36	0	0	0	1	0	6.5	484.2	484.2	0	0	484.2	0	0	0	,bajra
621	Mubarakpur	127641	BISAULI	b	1.3	8.4	0	0	0	0.5	0	0.2	80.9	65.8	15	0	65.8	0	0	0	,bajra
622	Nasrol	127695			0	65.5	0	0.5	1.6	2.4	0	1.8	479.1	476.3	2.8	0	476.3	0	0	0	
623	Bhagatpur	127696			0	16	0	0	0.9	0	0.6	0.8	89.6	89.6	0	0	0	0	0	89.6	Urad
624	Madhupuri	127697			0	0	0	0	9	0	0	0	72	69	3	0	0	0	0	69	
625	Pivari	127698			0	0	0	0	36	0	0	0	224	118	106	0	0	0	0	118	
626	Etmadpur	127699			0	0	0	0	41	0	0	0	244	190	54	0	0	0	0	190	
627	Bhavipur	127700			0.6	41.2	0	0	0.6	0	8.2	0	125.3	121	4.3	0	121	0	0	0	
628	Raipur	127701			0	17.1	0	0	0.6	0.2	0	1.7	134.1	133.8	0.3	0	133.8	0	0	0	
629	Karanpur	127702			0	66.7	0	0	5.2	3.9	6.3	2.6	568.1	564.4	3.7	0	564.4	0	0	0	
630	Behta Pathak	127703	MUDIYA	b	2.3	4.7	26	0	1.5	0.2	2.2	2	358.4	358.4	0	0	358.4	0	0	0	Urad
631	Gadgaon	127704			0	25.1	0	0	1.4	5.2	0	0	199.1	191.2	7.9	0	191.2	0	0	0	Potot
632	Kalyanpur	127705			0	18.9	0	0.5	0.1	3.4	0.6	0	219.9	218.2	1.7	0	218.2	0	0	0	Potop
633	Adupura	127706	BESAULI	c	0	11.8	0	0	1.2	0.6	4	1.5	111.7	109	2.7	0	50.3	0	0	58.7	
634	Tarapur	127707	BESAULI	b	0	18.8	0	2.1	0	0	6.4	1.7	269.6	196.5	73	0	101.5	0	0	95	
635	Pathakpur	127708	BESAULI	b	0	0	0	1	0	0	1.7	0	102.5	19.7	82.7	0	10	0	0	9.7	
636	Fatehpur Viramp	127709	BESAULI	b	0	32.2	0	0	1.6	0	6.2	3.4	357.3	347.6	9.7	0	7.5	0	0	340	
637	Siddhpur Kaithai	127710	BESAULI	b	0	30.2	0	7.3	1	0	1.3	0.3	219	34.3	184.7	0	16.3	0	0	18	
638	Nibhera Sarvarp	127711			0	23.9	0	0	2.4	9.2	0	0	173.7	168.9	4.8	0	168.9	0	0	0	
639	Aipura	127712	BESAULI	c	0	36.7	0	0.3	2.6	0.7	1.3	1.6	356.4	356.4	0	0	180.3	0	0	176	
640	Jasrathpur	127713	BESAULI	b	0	9.2	0	0	0.7	0	0.5	0.5	43.2	43.2	0	0	0	0	0	43.2	
641	Antaipur	127714			0	13.8	0	0	0.6	2.2	0	0	107.1	107.1	0	0	107.1	0	0	0	Potot
642	Husainpur	127715	BESAULI	b	0	14.1	0	0	0.9	0	0	0.3	137.7	137.7	0	0	60.4	0	0	77.3	
643	Ranet Govindpur	127716	BESAULI	a	0	29.9	0	0	0	0.6	4.2	5.4	179.1	163.1	16.1	0	60	0	0	103	
644	Sujanpur	127717	BESAULI	a	0	23.2	0	0	0	0.6	17.8	13.5	156.4	156.4	0	0	0	0	0	156	
645	Bhanpur	127718		8 b	0	60	0	0.6	1.2	2.1	1.5	7.4	529.2	529.2	0	0	529.2	0	0	0	Cane
646	Sirtaula	127719			0	14.7	0	0	0.3	0	0	6.2	83.1	83.1	0	0	83.1	0	0	0	Cane
647	Allipur	127720			0	2.6	0	0	0	0	0	0.5	90.1	51.3	38.8	0	51.3	0	0	0	
648	Shekhupura	127721			0	5.8	12.3	0	0.1	0	0.1	0	5.6	5.6	0	0	5.6	0	0	0	Ef Baj
649	Raipur Jagman	127722			0	4.8	0	0.8	0.4	0	1.3	2.7	8.5	8.5	0	0	8.5	0	0	0	Paddy
650	Pithamai	127723			0	27.6	5.1	0	7.2	0	0	8	327.3	284.3	43	0	175	0	0	109	
651	Katghar	127724			0	6.2	0	0	0	0	0	0	57.2	56	1.2	0	0	0	0	56	
652	Rajpur	127725			0	17.4	0	0	0	0	0	2.5	152.5	148.9	3.6	0	148.9	0	0	0	
653	Sitapur	127726			0	3.8	0	0	0	0	0	0	46.3	42.1	4.2	0	0	0	0	42.1	
654	Bhilaulia Satarp	127727			0	19.8	0	0	0	0	0	0	105.8	101.3	4.5	0	0	0	0	101	
655	Alampur	127728		c	0	11.5	0	0.2	1.8	0.6	0	0.9	148.6	141	7.6	141	0	0	0	0	
656	Naunidhpur	127729			0	0	0	0	3	0	0	0	44	16	28	0	0	0	0	16	
657	Nagpur Nunpur	127730			0	8.2	18.1	0	0	0	2.1	3.1	10.7	10.7	0	0	10.7	0	0	0	Bajra
658	Parauli	127731			0	81.8	6.2	0	15.9	42.8	0	0	1228	1228	0	0	1228	0	0	0	
659	Govindpur Shivn	127823	BISOULI	c	0	1.1	0	14.3	34.6	0	0	0	351.2	351	0.2	0	351	0	0	0	A,pedd
660	Chani	127824	BILSI	c	0	41.8	0	0	7	1.6	5	0	288	288	0	0	17.9	0	0	270	Potat
661	Sadraddin Pur	127825	BILSI	c	1.3	18.1	0	0	0	0	0	2.3	179.1	177.8	1.2	0	177.8	0	0	0	A,urd,
662	Khudaganj	127826	BISOULI	c	5.2	3.5	0.3	0.4	0	0	0	0	50	50	0	0	50	0	0	0	A,pead
663	Gandhrauli	127827			0	8.2	6.1	0	30.9	0	0	0	358.1	358.1	0	0	358.1	0	0	0	A,pead

Census of India 2011- Village Directory

Amenities and Land use (As in 2009)

Name of District:-Budaun Location CodeNo:-149

Name of CD Block:-Bisauli Location CodeNo:-0175

Sr.No.	Name village	Location code no.	Total area of the village (in hectares rounded up to one decimal place)	Total population (2011 census)	Number of households (2011 census)	Number of educational amenities available. (If not available within the village , the distance range code viz; a for < 5 Kms, b for 5-10 Kms and c for 10+ kms of nearest place where facility is available is given).													
						Pre-Primary school (PP)	Primary school (P)	Middle school (M)	Secondary School (S)	Senior Secondary school (SS)	Degree college of arts science & commerce (ASC)	Engineering college(EC)	Medical college (MC)	Management institute (MI)	Polytechnic (Pt)	Vocational training school /ITI	Non-formal training centre (NFTC)	Special school for disabled (SSD)	Others (specify)
1	2	3	4	5	6	7	8	9	10	11	12	13	14	15	16	17	18	19	20
664	Chhivukalan	127828	190.2	1553	255	a	1	1	a	a	c	c	c	c	c	c	c	c	c
665	Svadeshpur	127829	117.1	1213	206	b	1	b	b	b				c		c			
666	Sarera	127830	365.5	3113	515	b	1	a	b	b	c	c	c	c	c	c	c	c	c
667	Imasarai	127831	47.6	0	0														
668	Palia	127832	113	809	144	b	1	a	b	b	c	c	c	c	c	c	c	c	c
669	Ratanpur Kot	127833	134.9	1423	253	b	1	1	b	b			c		c	c			
670	Kot	127834	388.7	1668	304	1	1	b	a	b	b			c	c	c			
671	Firozpur	127835	136.1	1648	277	b	2	b	b	b			c	c	c				
672	Sarai Jasu	127836	87.9	134	57	a	a	b	a	b			c	c	c				
673	Svaroop Pur	127837	259.8	2567	412	a	1	1	1	a	a		c	c	c				
674	Raipur Khurd	127838	123.3	712	128	a	1	a	a					c	c	c			
675	Pipri Raghunath	127839	538.4	3372	542	a	1	a	a	a				c	c	c			
676	Dharera	127840	213.8	1407	293	a	1	a	a	a				c	c	c			
677	Parah Baraulia	127841	735	3983	652	1	1	1	1	1	c	c	c	c	c	c			
Block T O T A L :			22476.6	168291	27615	26	108	55	16	10	1	1	4	1	1	4	7	1	2

Census of India 2011- Village Directory

Amenities and Land use (As in 2009)

Name of District:-Budaun Location CodeNo:-149

Name of CD Block:-Bisauli Location CodeNo:-0175

Sr .No.	Name village	Location code no.	Number of Medical Amenities available. (If not available within the village , the distance range code viz; a for < 5 Kms, b for 5-10 Kms and c for 10+ kms of nearest place where facility is available is given).											Number of Non-Government Medical Amenities available.						
			Community health centre (CHC)	Primary health centre (PHC)	Primary health sub centre (PHS)	Maternity and child welfare centre (MCW)	T.B. clinic (TBC)	Hospital-allopathic (HA)	Hospital-alternative medicine (HO)	Dispensary (D)	Veterinary hospital (VH)	Mobile health clinic (MHC)	Family welfare centre (FWC)	Charitable non Govt. hospital/Nursing home.	Medical practitioner with MBBS Degree	Medical practitioner with other degree	Medical practitioner with no degree	Traditional practitioner and faith healer .	Medicine Shop	Others
1	2	3	21	22	23	24	25	26	27	28	29	30	31	32	33	34	35	36	37	38
664	Chhivukalan	127828	c	a	a	a	c	a	a	a	a	a	a	0	0	0	2	0	0	0
665	Svadeshpur	127829	b	b	b	c	c				b		c	0	0	0	0	0	0	0
666	Sarera	127830	c	b	b	b	c	b	b	b	b	b	b	0	0	0	3	0	0	0
667	Imasarai	127831																		
668	Palia	127832	c	b	b	b	c	b	b	b	b	b	b	0	0	0	1	0	0	0
669	Ratanpur Kot	127833												0	0	0	0	0	0	0
670	Kot	127834		b		b	c	b			b		b	0	0	0	0	0	0	0
671	Firozpur	127835		b	a	b	c	b			b		b	0	0	0	0	0	0	0
672	Sarai Jasu	127836		b		b	c	b			b		b	0	0	0	0	0	0	0
673	Svaroop Pur	127837		b	a	b	c	b			b		b	0	0	0	0	0	0	0
674	Raipur Khurd	127838	b	b			b	c			b		c	0	0	0	0	0	0	0
675	Pipri Raghunathj	127839	c	c	a	c	c				a		c	0	0	0	0	3	0	0
676	Dharera	127840	b	b	b	b	c				b		c	1	0	0	0	0	0	0
677	Parah Baraulia	127841	c	c		c	c	c	c	c		1	c	0	0	0	0	3	3	0
Block T O T A L :			0	4	0	4	2	2	2	2	4	2	21	9	9	12	51	22	14	10

Census of India 2011- Village Directory
Amenities and Land use (As in 2009)

Name of District:-Budaun Location CodeNo:-149

Name of CD Block:-Bisauli Location CodeNo:-0175

Sr.No.	Name village	Location code no.	Availability of drinking water - Yes / No								Availability of toilet & others Yes / No			
			Tap water (Treated/Untreated)	Well water (Covered / Uncovered well)	Hand Pump	Tube wells / Bore well	Spring	River / Canal	Tank / Pond / Lake	Others	Community toilet including bath.	Community toilet excluding bath.	Rural sanitary mart or sanitary hardware outlet available near the village.	Community bio- gas or recycle of waste for productive use.
1	2	3	39	40	41	42	43	44	45	46	47	48	49	50
664	Chhivukalan	127828	Yes	No	Yes	No	No	No	Yes	No	No	No	No	No
665	Svadeshpur	127829	No	No	Yes	No	No	No	No	No	No	No	No	No
666	Sarera	127830	Yes	No	Yes	Yes	No	No	Yes	No	No	No	No	No
667	Imasarai	127831												
668	Palia	127832	Yes	No	Yes	Yes	No	No	Yes	No	No	No	No	No
669	Ratanpur Kot	127833	No	No	Yes	No	No	No	No	No	No	No	No	No
670	Kot	127834	No	No	Yes	No	No	No	Yes	No	No	No	No	No
671	Firozpur	127835	No	No	Yes	No	No	No	Yes	No	No	No	Yes	No
672	Sarai Jasu	127836	No	No	Yes	Yes	No	No	Yes	No	No	No	No	No
673	Svaroop Pur	127837	No	No	Yes	No	No	No	Yes	No	No	No	No	No
674	Raipur Khurd	127838	No	No	Yes	No	No	No	No	No	No	No	Yes	No
675	Pipri Raghunath	127839	No	No	Yes	No	No	No	No	No	No	No	Yes	No
676	Dharera	127840	No	No	Yes	No	No	No	No	No	No	No	Yes	No
677	Parah Baraulia	127841	No	No	Yes	No	No	No	No	No	No	Yes	No	No
Block T O T A L :			44	8	92	70	1	7	42	0	3	7	4	3

Census of India 2011- Village Directory

Amenities and Land use (As in 2009)

Name of District:- Budaun Location CodeNo:-149

Name of CD Block:-Bisauli Location CodeNo:-0175

Sr .No.	Name village	Location code no.	Communication and transport facilities (If amenities available code -Yes is given except for Village Pin Code ,If not available within the village , the distance range code viz; a for < 5 Kms, b for 5-10 Kms and c for 10+ kms of nearest place where facility is available is given).																
			Post office(PO)	Sub post office (SPO)	Post & Telegraph office (P&TO)	Village Pin Code	Telephones (Land lines)	Public call office (PCO)	Mobile phone coverage	Internet cafes/ Common service centre (CSC)	Private courier facility	Bus service (Public & Private)	Railway stations	Auto/Modified Autos	Taxis and Vans	Tractors	Cycle-pulled rickshaws(Manual & Machine driven)	Carts driven by animals	Sea /River ferry service
1	2	3	51	52	53	54	55	56	57	58	59	60	61	62	63	64	65	66	67
664	Chhivukalan	127828	c	a	c	202524	a	a	a	a	a	a	c	a	a			Yes	
665	Svadeshpur	127829	c	a	c		b	b	Yes	b	c	b	c					Yes	
666	Sarera	127830	c	Yes	c	202524	b	b	b	b	b	b	c	b	b			Yes	
667	Imasarai	127831																	
668	Palia	127832	c	a	c	202524	b	b	b	b	b	b	c	b	b			Yes	
669	Ratanpur Kot	127833	b	a	b		b	b	b	b	b	a	c						
670	Kot	127834	b	a	b	202520	Yes		Yes	b	b	b	c	b	Yes	Yes			
671	Firozpur	127835	b	b	b		Yes		Yes	b	b	b	c				Yes	Yes	
672	Sarai Jasu	127836	b	b	b	202520	Yes		Yes	b	b	b	b	b					
673	Svaroop Pur	127837	Yes	b	b		b	b	Yes	b	b	b	b	b	b	b	Yes	Yes	
674	Raipur Khurd	127838	a	a	c	202524	b	b	Yes	b	c	a	c		b			b	
675	Pipri Raghunath	127839	a	Yes	c	202524	a	a	Yes	a	c	a	c	a	a			a	
676	Dharera	127840	a		c		b	b	Yes	b	c	a	c		b	a		b	
677	Parah Baraulia	127841	c	Yes	c	243632	c	c	Yes	c	c	Yes	c		c	Yes	c	Yes	
Block T O T A L :			2	13	0	39	23	13	54	4	2	23	1	7	16	61	42	80	7

Census of India 2011- Village Directory
Amenities and Land use (As in 2009)

Name of District:-Budaun Location CodeNo:-149

Name of CD Block:-Bisauli Location CodeNo:-0175

Sr.No.	Name village	Location code no.	Village connected to highways,village roads, banks & credit societies (If amenities available code -Yes is given, If not available within the village , the distance range code viz: a for < 5 Kms, b for 5-10 Kms and c for 10+ kms of nearest place where facility is available is given).											
			Connected to national highway(NH)	Connected to state highway(SH)	Connected to major district road (MDR)	Connected to others district road	Pucca roads	Kutcheha roads	Water bounded macadam(WBM) roads	Navigable waterway (river/canal)(NW)	Footpaths (FP)	Commercial & Co-operative Banks	ATM	Agricultural Credit Societies
1	2	3	68	69	70	71	72	73	74	75	76	77	78	79
664	Chhivukalan	127828	c	a	b	Yes	Yes	Yes	Yes		Yes	c	c	c
665	Svadeshpur	127829	c	b	b	Yes	Yes				Yes	c	c	c
666	Sarera	127830	c	b	b	Yes	Yes	Yes	Yes		Yes	c	c	c
667	Imasarai	127831												
668	Palia	127832	c	b	b	b	Yes	Yes	Yes		Yes	c	c	c
669	Ratanpur Kot	127833	c	c	b	Yes	Yes				Yes	b	b	b
670	Kot	127834	c	b	Yes	Yes	Yes	Yes	Yes		Yes	b	b	b
671	Firozpur	127835	c	b	Yes	Yes	Yes	Yes		c	Yes	b	b	b
672	Sarai Jasu	127836	c	b	Yes	Yes	Yes	Yes	Yes	Yes	Yes	b	b	b
673	Svaroop Pur	127837	c	b	Yes	Yes	Yes	Yes	c	c	Yes	b	b	b
674	Raipur Khurd	127838	c	b	a	Yes			Yes		Yes	a	c	a
675	Pipri Raghunath	127839	c	a	a	Yes	Yes	Yes			Yes	a	c	c
676	Dharera	127840	c	b	b	Yes	Yes				Yes	a	c	a
677	Parah Baraulia	127841	c	c	Yes	Yes	Yes	Yes	Yes	b	Yes	c	c	Yes
Block T O T A L :			8	15	30	77	72	74	60	8	93	2	0	7

Census of India 2011- Village Directory

Amenities and Land use (As in 2009)

Name of District:-Budaun Location CodeNo:-149

Name of CD Block:-Bisauli Location CodeNo:-0175

Sr.No.	Name village	Location code no.	Availability of miscellaneous facilities (If amenities available code -Yes is given, If not available within the village , the distance range code viz; a for < 5 Kms, b for 5-10 Kms and c for 10+ kms of nearest place where facility is available is given).																	Availability of electricity (Yes/No)				
			Self-Help Group (SHG)	Public distribution system (PDS) shop	Mandis / Regular market	Weekly Haat	Agricultural marketing society	Integrated Child Development Scheme (Nutritional Centres)	Anganwadi Centre (Nutritional Centres)	Others (Nutritional Centres)	ASHA (Accredited Social Health Activist)	Community centre with/without TV	Sports Field,	Sports Club / Recreation Centre	Cinema / Video Hall	Public Library	Public Reading Room	Newspaper Supply	Assembly Polling station	Birth & Death Registration Office	Power Supply for Domestic Use (ED)	Power Supply for Agricultural Use (EAG)	Power Supply for Commercial Use (EC)	Power Supply for All Uses (EA)
1	2	3	80	81	82	83	84	85	86	87	88	89	90	91	92	93	94	95	96	97	98	99	100	101
664	Chhivukalan	127828	Yes	Yes	a	a	a	Yes	Yes	Yes	Yes	Yes	Yes	Yes	c	c	c	Yes	Yes	Yes	Yes	Yes	Yes	Yes
665	Svadeshpur	127829	Yes	Yes	Yes	b	c	Yes	Yes	Yes	Yes	Yes	Yes	Yes	Yes	Yes	Yes	Yes	Yes	Yes	Yes	Yes	Yes	Yes
666	Sarera	127830	Yes	Yes	b	b	b	Yes	Yes	Yes	Yes	Yes	Yes	Yes	c	c	c	Yes	Yes	Yes	Yes	Yes	Yes	Yes
667	Imasarai	127831																						
668	Palia	127832	Yes	Yes	b	b	b	Yes	Yes	Yes	Yes	Yes	Yes	Yes	c	c	c	Yes	Yes	c	Yes	Yes	Yes	Yes
669	Ratanpur Kot	127833	Yes	Yes	b	a	b	Yes	Yes	Yes	Yes	Yes	Yes	Yes	Yes	Yes	Yes	Yes	Yes	Yes	Yes	Yes	Yes	Yes
670	Kot	127834	Yes	c	Yes	b	Yes	Yes	Yes	Yes	Yes	a	Yes	b	b	b	b	b	Yes	Yes	Yes	Yes	Yes	Yes
671	Firozpur	127835	b	Yes	Yes	a	b	b	Yes	Yes	Yes	Yes	b	b	b	b	Yes	b	b	Yes	Yes	Yes	Yes	Yes
672	Sarai Jasu	127836	Yes	Yes	c	Yes	b	Yes	Yes	Yes	Yes	b	Yes	b	b	b	b	b	b	b	Yes	Yes	Yes	Yes
673	Svaroop Pur	127837	b	Yes	b	a	b	b	Yes	Yes	Yes	b	Yes	b	b	b	b	b	Yes	Yes	Yes	Yes	Yes	Yes
674	Raipur Khurd	127838	Yes	Yes	a	a	c	Yes	Yes	Yes	Yes	Yes	Yes	Yes	Yes	Yes	Yes	Yes	Yes	Yes	Yes	Yes	Yes	Yes
675	Pipri Raghunath	127839	Yes	Yes	a	a	Yes	Yes	Yes	Yes	Yes	Yes	Yes	Yes	Yes	Yes	Yes	Yes	Yes	Yes	Yes	Yes	Yes	Yes
676	Dharera	127840	Yes	Yes	a	b	Yes	Yes	Yes	Yes	Yes	Yes	Yes	Yes	Yes	Yes	Yes	Yes	Yes	Yes	Yes	Yes	Yes	Yes
677	Parah Baraulia	127841	Yes	Yes	c	Yes	c	c	Yes	Yes	Yes	c	c	c	c	c	c	Yes	Yes	Yes	Yes	Yes	Yes	Yes
Block T O T A L :			66	72	12	20	17	52	78	81	82	27	49	29	15	23	24	51	77	66	93	93	71	93

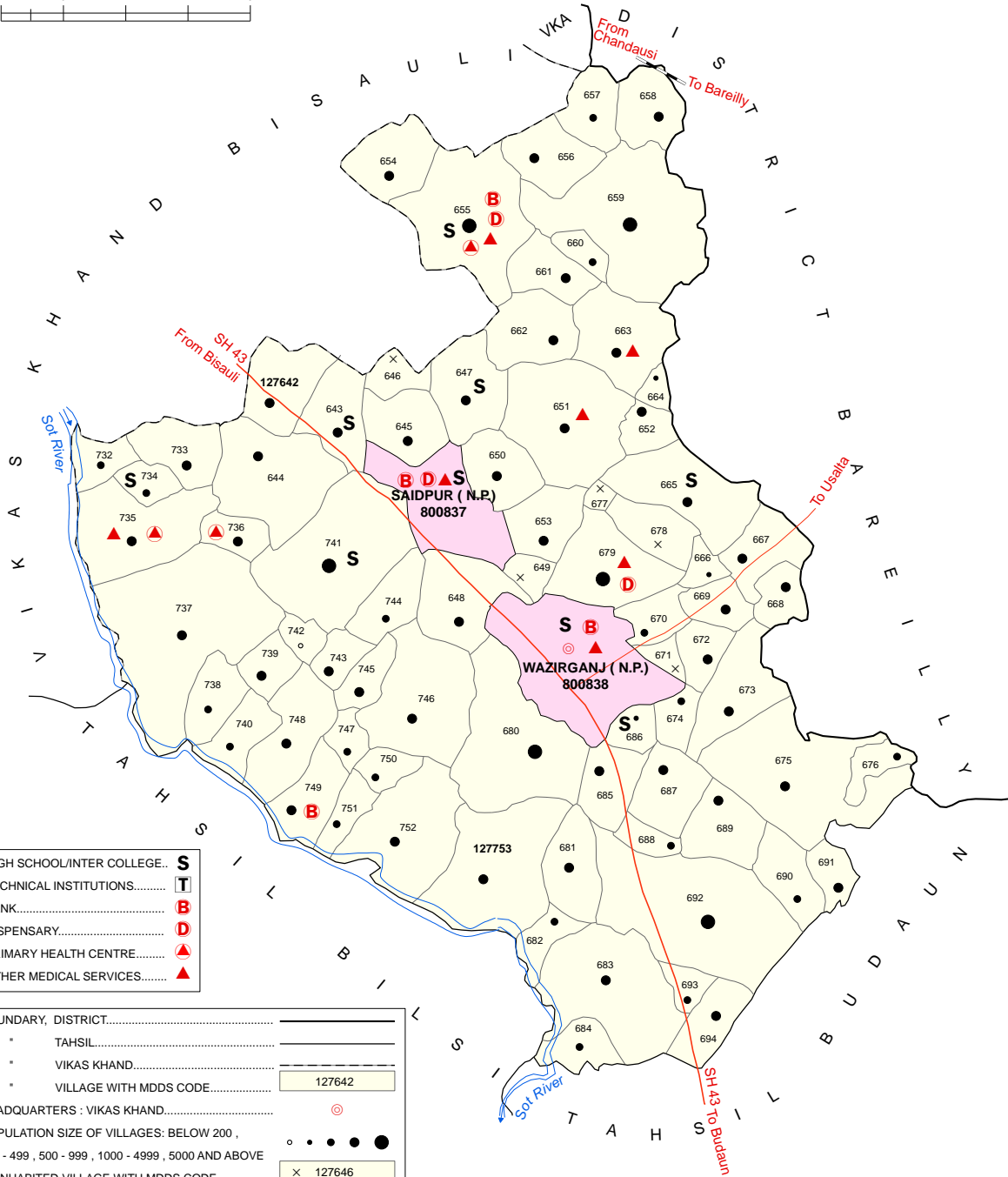
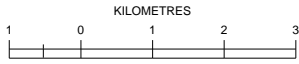
Census of India 2011- Village Directory
Amenities and Land use (As in 2009)

Name of District:-Budaun Location CodeNo:-149

Name of CD Block:-Bisauli Location CodeNo:-0175

Sr .No.	Name village	Location code no.	Land Use												Land Use						Name of three most important commodities manufactured		
			Nearest Town		Area under different types of land use (in hectares rounded up to one decimal place)										Area irrigated by source (in hectare).								
			Name	Distance range code i.e. a for < 5 Kms, b for 5-10 Kms and c for 10+ kms .	Forests	Area under Non-agricultural Uses	Barren and Un-cultivable land	Permanent Pastures and Other Grazing Lands	Land Under Miscellaneous Tree Crops etc.	Culturable Waste Land	Fallow lands other than current fallows	Current Fallows	Net Area Sown	Total Irrigated Land Area	Total Un-irrigated Land Area	Canals (C)	Wells/Tube-wells(W/TW)	Tanks/Lakes(T/L)	Water Falls(WF)	Others(O)		First	Second
1	2	3	102	103	104	105	106	107	108	109	110	111	112	113	114	115	116	117	118	119	120	121	122
664	Chhivukalan	127828			0	20.9	0	0	0.8	0	0.2	3	165.3	164.9	0.4	0	44.9	0	120	0			
665	Svadeshpur	127829	BISOULI	c	0	12.6	0	0	1	2.8	0	0.8	99.9	99.9	0	0	8.4	0	0	91.5			
666	Sarera	127830			0	55	0	5.1	4.3	0.1	1.2	3.7	295.9	291.8	4.1	0	105.6	0	0	186			
667	Imasarai	127831	BISAULI	c	0	0	1.9	0	0.1	0.4	0	14.6	30.3	30.3	0	0	15.2	0	0	15.1			
668	Palia	127832			0	15.9	0	0	0.8	1.4	0	0.6	94.2	93.7	0.6	0	30.6	0	0	63			
669	Ratanpur Kot	127833	BISOULI	b	0	15.9	0	0	0	0.3	0.1	0	118.2	118.2	0.4	0	0	0	0	118			
670	Kot	127834			0	0	39.6	0.3	0	1.6	0	0	347.2	340.2	7	0	8.1	0	0	332	, Pead		
671	Firozpur	127835			0	0	13.6	0	0	0	0	0	122.5	115.2	7.3	0	1.5	0	0	114			
672	Sarai Jasu	127836			0	5.4	0	0	6	0.2	0.1	0	76.3	66.3	10	0	0	0	0	66.3	Wheat		
673	Svaroop Pur	127837			0	0	25.3	0	0	0.6	0	0.5	234.5	224.4	10.1	0	5.1	0	0	219	A		
674	Raipur Khurd	127838			0	0	0	0	0	0	0.8	0	121.5	121.5	0	0	40.5	0	0	81			
675	Pipri Raghunathj	127839			0	0	0	0	0	4.9	0.2	5	528.3	528.3	0	0	234.2	0	0	294	A		
676	Dharera	127840	BILSI	c	0	0	0	0	0	0.1	2.4	2.2	209.1	209.1	0	0	82.8	0	0	126			
677	Parah Baraulia	127841			0	0	0	0	241	0	0	0	494	490	4	0	0	0	0	490			
Block T O T A L :					0	0	64.9	1572	351	65.8	764	103.3	127.7	139.5	19286.1	18447.7	840.3	141	11542.4	0	120		

INDIA
 UTTAR PRADESH
VIKAS KHAND WAZIRGANJ
 (TAHSIL BISAULI)
 DISTRICT BUDAUN



HIGH SCHOOL/INTER COLLEGE.....	S
TECHNICAL INSTITUTIONS.....	T
BANK.....	B
DISPENSARY.....	D
PRIMARY HEALTH CENTRE.....	▲
OTHER MEDICAL SERVICES.....	▲

BOUNDARY, DISTRICT.....	—————
TAHSIL.....	—————
VIKAS KHAND.....	—————
VILLAGE WITH MDDS CODE.....	127642
HEADQUARTERS : VIKAS KHAND.....	⊙
POPULATION SIZE OF VILLAGES: BELOW 200 ,	○
200 - 499 , 500 - 999 , 1000 - 4999 , 5000 AND ABOVE	●
UNINHABITED VILLAGE WITH MDDS CODE.....	x 127646
STATUTORY TOWN WITH MDDS CODE.....	800838
STATE HIGHWAY.....	SH 43
IMPORTANT METALLED ROADS.....	—————
RAILWAY LINE : BROAD GAUGE.....	—————
RIVER AND STREAM.....	~~~~~

AREA (Sq.Km.).....	187.08
POPULATION.....	1,44,658
NUMBER OF TOWNS.....	02
NUMBER OF VILLAGES.....	75

VKA - VIKAS KHAND ASAFPUR

Alphabetical list of Villages (CD Block Wise)			
Name of District: Budaun			
Name of CD BLOCK: Wazirganj (0176)			
Sr. No.	Name of village	2011 Census location code	2001 Census location code
1	Ageyee	127663	02047400
2	Alinagar	127693	02050400
3	Amrauli	127744	02061800
4	Bagarpur	127690	02050100
5	Bagrain	127655	02046600
6	Bankota	127692	02050300
7	Baripura	127656	02046700
8	Barour Amanullapur	127673	02048400
9	Bhagwanpur	127649	02046000
10	Bhatani	127734	02060800
11	Bhawaniganj Mai	127671	02048200
12	Bhawanipur	127654	02046500
13	Bhikampur	127660	02047100
14	Byoli	127746	02062000
15	Chanjari	127669	02048000
16	Chharchhoo	127742	02061600
17	Chhimarpura	127732	02060600
18	Daulatpur	127643	02045300
19	Dhaurera	127682	02049300
20	Disauliganj	127642	02045200
21	Doongon	127652	02046300
22	Gargaia	127658	02046900
23	Gotha	127753	02062700
24	Gutheila	127678	02048900
25	Harnathpur Mustkharja	127691	02050200
26	Harnathpur Nauli 83 Palei	127735	02060900
27	Hatra	127679	02049000
28	Hussainpur	127668	02047900
29	Itoua	127657	02046800
30	Jakhaulia	127681	02049200
31	Jamapur	127664	02047500
32	Kadar Nagar	127686	02049700
33	Kallia Kazampur	127689	02050000
34	Kanjua	127747	02062100
35	Karkatpur	127752	02062600
36	Karrgaon	127685	02049600
37	Kaser Gatia	127676	02048700
38	Kaser Panauta	127675	02048600
39	Katgaon	127647	02045700
40	Khurrampur Bhamauri	127737	02061100
41	Kotra Rasula	127750	02062400
42	Kurvi	127743	02061700
43	Lahraladpur	127665	02047600

Sr. No.	Name of village	2011 Census location code	2001 Census location code
44	Lakhupura	127740	02061400
45	Mahera	127688	02049900
46	Makrandpur	127739	02061300
47	Manwa	127653	02046400
48	Meerapur	127672	02048300
49	Mirpur	127677	02048800
50	Nagria	127684	02049500
51	Nandwari	127648	02045900
52	Nimthauli	127674	02048500
53	Nizampura	127745	02061900
54	Pachhtaur	127751	02062500
55	Painpal	127659	02047000
56	Palai	127736	02061000
57	Pusgawan	127680	02049100
58	Raharia	127741	02061500
59	Ramdandi	127670	02048100
60	Roop Pura	127749	02062300
61	Rota	127683	02049400
62	Sahawar Khera	127645	02045500
63	Sarauria	127666	02047700
64	Shahpura	127646	02045600
65	Sherandazpur	127650	02046100
66	Singthara	127644	02045400
67	Sisaiyan	127662	02047300
68	Soi	127694	02050500
69	Sursaina	127667	02047800
70	Talibnagar	127738	02061200
71	Tikuri	127687	02049800
72	Udaipur	127661	02047200
73	Ureina	127651	02046200
74	Vakarpur	127733	02060700
75	Virampur	127748	02062200

Census of India 2011- Village Directory

Amenities and Land use (As in 2009)

Name of District:-Budaun Location CodeNo:-149

Name of CD Block:-Wazirganj Location CodeNo:-0176

Sr. No.	Name village	Location code no.	Total area of the village (in hectares rounded up to one decimal place)	Total population (2011 census)	Number of households (2011 census)	Number of educational amenities available. (If not available within the village , the distance range code viz; a for < 5 Kms, b for 5-10 Kms and c for 10+ kms of nearest place where facility is available is given).													
						Pre-Primary school (PP)	Primary school (P)	Middle school (M)	Secondary School (S)	Senior Secondary school (SS)	Degree college of arts science & commerce (ASC)	Engineering college(EC)	Medical college (MC)	Management institute (MI)	Polytechnic (Pt)	Vocational training school /ITI	Non-formal training centre (NFTC)	Special school for disabled (SSD)	Others (specify)
1	2	3	4	5	6	7	8	9	10	11	12	13	14	15	16	17	18	19	20
678	Disauliganj	127642	217	1480	241	b		1	1	b		b	c	c	c	c	c		c
679	Daulatpur	127643	220.3	1260	210	a		1	1	1	a	a			c	c	c	c	c
680	Singhara	127644	474.3	2338	388	1		1	1	a	a		1	c	c	c	c		c
681	Sahawar Khera	127645	258.1	1862	293			1	1	a	a	a			c	c	c	c	c
682	Shahpura	127646	70.5	0	0														
683	Katgaon	127647	281.5	2256	340	a		1	1	1	a	a				c	c	c	c
684	Nandwari	127648	293.1	1916	352	c		1	a	a	a		1	c	c	c	c	c	c
685	Bhagwanpur	127649	88.5	0	0														
686	Sherandazpur	127650	196	1104	167	a		1	1	a							c		
687	Ureina	127651	588.2	4717	787	1		1	1	a	a	a				c			
688	Doongon	127652	119.1	2102	361	a		1	b	b	b	b					a		
689	Manwa	127653	236.9	1267	231	a		1	1	a	a	a		a			c		
690	Bhawanipur	127654	192.1	1013	153			2	a	a	a	b	c	a	c	c	c	c	c
691	Bagrain	127655	644	7270	1179	2		1	1	1	1	c	c	c	c	c	c	c	b
692	Baripura	127656	267.9	1561	250	a		1	a	a	a	c			c	c	c	c	c
693	Itoua	127657	241.2	957	159	a		1	1	a		c			c	c	c	c	c
694	Gargaia	127658	241.2	2326	395	b		1	1	b	b	c			c	c	c	c	c
695	Painpal	127659	905	5391	919	a		1	1	a	a	c	c	c	c	c	c	c	c
696	Bhikampur	127660	59.8	610	95	a		1				c	c	c	c	c	c		
697	Udaipur	127661	161.3	2493	392	a		1	a	a	a	c	c	c	c	c	c	c	c
698	Sisaiyan	127662	331.2	4071	636	a		2	a	c	a	c	c	c	c	c	c	c	c
699	Ageyee	127663	356.4	1926	300	c		1	a	b	b	c	c	c	c	c	c	c	c
700	Jamalpur	127664	57	349	65			1											
701	Lahraladpur	127665	456.7	4560	707	b		1	2	1	1	a					c		
702	Sarauria	127666	68.9	360	64			1	b	b	b						c		
703	Sursaina	127667	260.4	2697	433	2		2								c	c	b	
704	Hussainpur	127668	150	1073	182			1	1	a	c	c	c	c	c	c	c	a	
705	Chanjari	127669	125.3	1375	225			1	a	a	a	b			c	c	c	c	
706	Ramdandi	127670	113.6	879	148	a		1	a	a	b				a	c			
707	Bhawaniganj Ma	127671	0	0	0														
708	Meerapur	127672	134.6	1434	263	b		1	a	b	b				c	c	c	c	c
709	Barour Amanulle	127673	668	4143	710	b		1	1		b	c	c	c	c	c	c	c	c
710	Nimthauli	127674	86.2	669	109	a		1	a	a	a	b				c	c	a	
711	Kaser Panauta	127675	475.7	3823	604			1	a	a	a	c	c	c	c	c	c	c	c
712	Kaser Gatia	127676	79.7	646	116			1	a	a	a	c	c	c	c	c	c		c
713	Mirpur	127677	40	0	0														
714	Gutheila	127678	0	0	0														
715	Hatra	127679	336.4	6508	908			1	1	a	a			a					
716	Pusgawan	127680	113.6	6368	978	1		1	a	a		a			c	c	a	a	
717	Jakhaulia	127681	332.4	1269	185	1		2	a	a	b	b				c	c		
718	Dhaurera	127682	110.2	681	118	a		1	a	b	b		c	b					
719	Rota	127683	626.7	3669	593	b		1	1	b	b	c	c	c	c	c	c	c	c
720	Nagria	127684	91	794	101	b		1	1	b	b	c	c	c	c	c	c	c	c
721	Karrgaon	127685	180.8	1142	206	a		1	a	a	b				c	c	c	c	c
722	Kadar Nagar	127686	101.8	394	75	a	a		1	1					c	c	c	c	1
723	Tikuri	127687	265.4	2116	344	1		2	2	a	a	c	c	c		c	c		
724	Mahera	127688	88.8	807	134			1	a	a	a				c	c	c	c	

Census of India 2011- Village Directory

Amenities and Land use (As in 2009)

Name of District:-Budaun Location CodeNo:-149

Name of CD Block:-Wazirganj Location CodeNo:-0176

Sr .No.	Name village	Location code no.	Number of Medical Amenities available. (If not available within the village , the distance range code viz; a for < 5 Kms, b for 5-10 Kms and c for 10+ kms of nearest place where facility is available is given).										Number of Non-Government Medical Amenities available.								
			Community health centre (CHC)	Primary health centre (PHC)	Primary health sub centre (PHS)	Maternity and child welfare centre (MCW)	T.B. clinic (TBC)	Hospital-allopathic (HA)	Hospital-alternative medicine (HO)	Dispensary (D)	Veterinary hospital (VH)	Mobile health clinic (MHC)	Family welfare centre (FWC)	Charitable non Govt. hospital/Nursing home.	Medical practitioner with MBBS Degree	Medical practitioner with other degree	Medical practitioner with no degree	Traditional practitioner and faith healer .	Medicine Shop	Others	
1	2	3	21	22	23	24	25	26	27	28	29	30	31	32	33	34	35	36	37	38	
678	Disauliganj	127642	b	b	b	b	b	b	b	b		1	b	b	0	0	0	0	0	0	0
679	Daulatpur	127643	a	a	a	a	a	c	a	a	b			c	0	0	0	0	0	0	0
680	Singthara	127644	b		b	b	c	b	b	b	b	b	c		0	0	0	0	0	0	0
681	Sahawar Khera	127645	a	a	a	a	a	c	a	a	a	a	b		0	0	0	0	0	0	0
682	Shahpura	127646																			
683	Katgaon	127647	a	a	a	a	c	c	b	a	b			c	0	0	0	0	0	0	0
684	Nandwari	127648	a	a	a	a	c	c	c	c	a	a	a		0	0	0	0	0	0	0
685	Bhagwanpur	127649																			
686	Sherandazpur	127650	a					a			a				0	0	0	0	0	0	0
687	Ureina	127651	a			1		b			a				0	0	0	0	0	0	0
688	Doongon	127652	c	b	b	b	c	c			b		b		0	0	0	0	0	0	0
689	Manwa	127653	b					a			a				0	0	0	0	0	0	0
690	Bhawanipur	127654	a	a	a	a	b	a	b	a	a	a	a		0	0	0	0	0	0	0
691	Bagrain	127655	1	1		1	1	b	b	1	1	b	b		0	0	5	2	0	0	0
692	Baripura	127656	a	a	c	c	c	c	c	c	b	c	c		0	0	0	0	0	0	0
693	Itoua	127657	a	a	c	c	c	c	c	c	a	c	c		0	0	0	0	0	0	0
694	Gargaia	127658	b	b	c	c	c	c	c	c	b	c	c		0	0	0	1	3	0	0
695	Painpal	127659	a	a	b	c	c	b	b	a	b	b	b		0	0	0	3	4	0	0
696	Bhikampur	127660			a			c	c		a				0	0	0	0	0	0	0
697	Udaipur	127661	b	a	b	a	b	b	b	b	a	b	b		0	0	0	0	0	0	0
698	Sisaiyan	127662	c	a	a	a	a	a	c	a	a		a		0	0	0	0	0	0	0
699	Ageyee	127663	c	b	b	b	b	c	b	b	b	c		5	0	0	0	0	0	0	0
700	Jamalpur	127664	b			b		b			b		b		0	0	0	0	0	0	0
701	Lahraladpur	127665	b	b	b	b	c	c	b	b	b	b	b		0	0	0	0	0	0	0
702	Sarauria	127666	b	b	b			b			b				2	2	2	2	2	2	2
703	Sursaina	127667	b		b	b	b	b	b	b	b	b	b		0	0	0	0	0	0	0
704	Hussainpur	127668	a	a	a	a	c	c		c	a		a		0	0	0	0	0	0	0
705	Chanjari	127669	a	a	a	a	a	a	a	a	a	a	a		0	0	0	0	0	0	0
706	Ramdandi	127670	a	a	a	a	a	a	a	a	a	a	a		0	0	0	0	0	0	0
707	Bhawaniganj Ma	127671																			
708	Meerapur	127672	b	b	b	b	b	b	b	b	b	b	b		0	0	0	0	0	0	0
709	Barour Amanulla	127673	b	b	b	b	c	b		b	b		c		0	0	0	0	0	0	0
710	Nimthauli	127674	a	a	a	a	a	a	a	a	a	a	a		0	0	0	0	0	0	0
711	Kaser Panauta	127675	a	a	a	a	c	a	c	a	a		a		0	0	0	0	0	0	0
712	Kaser Gatia	127676	a	a	a	a	c	a	c	a	a	c	a		1	0	2	2	1	2	0
713	Mirpur	127677																			
714	Gutheila	127678																			
715	Hatra	127679				1	1	1	1	1	1	2	1		0	0	0	0	0	0	0
716	Pusgawan	127680	a	a	a	a	a	a	a	a	a	a	a		0	0	0	3	0	2	0
717	Jakhaulia	127681	b	a	a	b	b	b	b	b	b	b	b		0	0	0	0	0	0	0
718	Dhaurera	127682	b	a		b	b			b	b		b		0	0	0	0	0	0	0
719	Rota	127683	b	b		b	b	b	b	b	b	b	b		0	2	1	2	2	1	1
720	Nagria	127684	b	b	b	b	b	b	b	b	b	b	b		0	0	0	0	0	0	0
721	Karrgaon	127685	a	a	a	a	a	a	a	a	a	a	a		0	0	0	0	0	0	0
722	Kadar Nagar	127686	a	a	a	a	a	a	a	a	a	a	a		0	0	0	0	0	0	0
723	Tikuri	127687	a	a	a	a	a	a	a	a	a	c	c		0	0	0	0	0	0	0
724	Mahera	127688	a	a	a	a	a	a	a	a	a	a	a		0	0	0	0	0	0	0

Census of India 2011- Village Directory

Amenities and Land use (As in 2009)

Name of District:-Budaun Location CodeNo:-149

Name of CD Block:-Wazirganj Location CodeNo:-0176

Sr.No.	Name village	Location code no.	Availability of drinking water - Yes / No								Availability of toilet & others Yes / No			
			Tap water (Treated/Untreated)	Well water (Covered/ Uncovered well)	Hand Pump	Tube wells / Bore well	Spring	River / Canal	Tank / Pond / Lake	Others	Community toilet including bath.	Community toilet excluding bath.	Rural sanitary mart or sanitary hardware outlet available near the village.	Community bio- gas or recycle of waste for productive use.
1	2	3	39	40	41	42	43	44	45	46	47	48	49	50
678	Disauliganj	127642	No	No	Yes	Yes	No	No	No	No	No	No	No	No
679	Daulatpur	127643	Yes	No	Yes	Yes	No	No	Yes	No	No	No	No	No
680	Singthara	127644	Yes	No	Yes	Yes	No	No	Yes	No	No	No	No	No
681	Sahawar Khera	127645	Yes	No	Yes	Yes	No	No	Yes	No	No	No	No	No
682	Shahpura	127646												
683	Katgaon	127647	Yes	No	Yes	Yes	No	No	Yes	No	No	No	No	No
684	Nandwari	127648	Yes	No	Yes	Yes	No	No	Yes	No	No	No	No	No
685	Bhagwanpur	127649												
686	Sherandazpur	127650	Yes	No	Yes	Yes	No	No	Yes	No	No	No	No	No
687	Ureina	127651	Yes	No	Yes	Yes	No	No	Yes	No	No	No	No	No
688	Doongon	127652	No	No	Yes	Yes	No	No	No	No	No	No	No	No
689	Manwa	127653	Yes	No	Yes	Yes	No	No	Yes	No	No	No	No	No
690	Bhawanipur	127654	No	No	Yes	Yes	No	No	Yes	No	No	No	No	No
691	Bagrain	127655	Yes	No	Yes	Yes	No	No	Yes	No	No	No	No	No
692	Baripura	127656	Yes	No	Yes	Yes	No	No	Yes	No	No	No	No	No
693	Itoua	127657	Yes	No	Yes	Yes	No	No	Yes	No	No	No	No	No
694	Gargaia	127658	Yes	No	Yes	Yes	No	No	Yes	No	No	No	No	No
695	Painpal	127659	Yes	No	Yes	Yes	No	No	Yes	No	No	No	No	No
696	Bhikampur	127660	No	No	Yes	No	No	No	Yes	No	No	No	No	No
697	Udaipur	127661	Yes	No	Yes	Yes	No	No	Yes	No	No	No	No	No
698	Sisaiyan	127662	No	No	Yes	Yes	No	No	No	No	No	No	No	No
699	Ageyee	127663	No	No	Yes	Yes	No	No	Yes	No	No	No	No	No
700	Jamalpur	127664	No	No	Yes	No	No	No	No	No	No	No	No	No
701	Lahraladpur	127665	No	No	Yes	No	No	No	No	No	No	No	No	No
702	Sarauria	127666	No	No	Yes	No	No	No	No	No	No	No	No	No
703	Sursaina	127667	Yes	No	Yes	Yes	No	No	No	No	No	Yes	No	Yes
704	Hussainpur	127668	Yes	Yes	Yes	Yes	No	No	Yes	No	No	No	No	No
705	Chanjari	127669	No	No	Yes	Yes	No	No	No	No	No	No	Yes	No
706	Ramdandi	127670	No	No	Yes	Yes	No	No	No	No	No	No	Yes	No
707	Bhawaniganj Ma	127671												
708	Meerapur	127672	Yes	No	Yes	No	No	No	No	No	No	No	No	No
709	Barour Amanulla	127673	Yes	No	Yes	Yes	No	No	Yes	No	No	No	No	No
710	Nimthauli	127674	No	No	Yes	Yes	No	No	No	No	No	No	No	No
711	Kaser Panauta	127675	Yes	No	Yes	Yes	No	No	Yes	No	No	No	No	No
712	Kaser Gatia	127676	Yes	No	Yes	Yes	No	No	Yes	No	No	No	No	No
713	Mirpur	127677												
714	Gutheila	127678												
715	Hatra	127679	Yes	No	Yes	Yes	No	No	Yes	No	No	No	No	No
716	Pusgawan	127680	No	No	Yes	No	No	No	No	No	No	No	Yes	No
717	Jakhaulia	127681	No	No	Yes	No	No	No	No	No	No	No	No	No
718	Dhaurera	127682	No	No	Yes	No	No	No	No	No	No	No	No	No
719	Rota	127683	No	No	Yes	No	No	No	Yes	No	No	No	Yes	Yes
720	Nagri	127684	No	No	Yes	No	No	No	Yes	No	No	No	Yes	Yes
721	Karrgaon	127685	No	No	Yes	Yes	No	No	No	No	No	No	No	No
722	Kadar Nagar	127686	No	No	Yes	Yes	No	No	No	No	No	No	Yes	No
723	Tikuri	127687	No	No	Yes	No	No	No	No	No	No	No	No	No
724	Mahera	127688	No	No	Yes	Yes	No	No	No	No	No	No	Yes	No

Census of India 2011- Village Directory

Amenities and Land use (As in 2009)

Name of District:- Budaun Location CodeNo:-149

Name of CD Block:-Wazirganj Location CodeNo:-0176

Sr.No.	Name village	Location code no.	Communication and transport facilities (If amenities available code -Yes is given except for Village Pin Code ,If not available within the village , the distance range code viz; a for < 5 Kms, b for 5-10 Kms and c for 10+ kms of nearest place where facility is available is given).																
			Post office(PO)	Sub post office (SPO)	Post & Telegraph office (P&TO)	Village Pin Code	Telephones (Land lines)	Public call office (PCO)	Mobile phone coverage	Internet cafes/ Common service centre (CSC)	Private courier facility	Bus service (Public & Private)	Railway stations	Auto/Modified Autos	Taxis and Vans	Tractors	Cycle-pulled rickshaws(Manual & Machine driven)	Carts driven by animals	Sea /River ferry service
1	2	3	51	52	53	54	55	56	57	58	59	60	61	62	63	64	65	66	67
678	Disauliganj	127642	b	a	b	202520	b	b	b	b	b	Yes	c	Yes	Yes	Yes	b	Yes	
679	Daulatpur	127643	a	a	a	202525	a	a	a	a	b	Yes	c	Yes	Yes	Yes	Yes	Yes	a
680	Singthara	127644							Yes					Yes	Yes	Yes	Yes	Yes	
681	Sahawar Khera	127645	a	a	c	202525	a	a	a	a	b	a	c	a	a	Yes	Yes	Yes	
682	Shahpura	127646																	
683	Katgaon	127647	a	Yes	a		a	a	a	a	b	a	c	a	a	Yes	Yes	Yes	
684	Nandwari	127648	a	a	a		Yes	Yes	Yes	a	a	a	c	a	a	Yes	Yes	Yes	a
685	Bhagwanpur	127649																	
686	Sherandazpur	127650	a		a		Yes	Yes	Yes	Yes	c	Yes	b	a		Yes	Yes	Yes	Yes
687	Ureina	127651	a	Yes	a		Yes	Yes	Yes	a	c	a	b	a	Yes	Yes	Yes	Yes	
688	Doongon	127652	c	b	b		b	b	Yes	c	b	b	c	b	b	Yes		Yes	
689	Manwa	127653	a		a		Yes	Yes	Yes	Yes	c	Yes	b	a		Yes	Yes	Yes	
690	Bhawanipur	127654	a	a	a	202525	a	a	a	b	b	a	b	b	b	b	b	Yes	
691	Bagrain	127655	c	Yes	c		Yes	Yes	Yes	c	b	Yes	b	b	Yes	Yes	Yes	Yes	c
692	Baripura	127656	c	c	a		a	a	Yes	c	c	a	b	a	a	Yes		Yes	
693	Itoua	127657	c	c	c		a	a	Yes	c	c	a	b	a	a	Yes		Yes	
694	Gargaia	127658	c	c	a	202525	b	b	Yes	c	c	b	b	b	b	Yes		Yes	
695	Painpal	127659	b	b	Yes		Yes	Yes	Yes	b	b	Yes	c	Yes	Yes	Yes	Yes	Yes	
696	Bhikampur	127660	a					a	Yes		a	Yes	b	a	a	Yes	Yes	Yes	
697	Udaipur	127661	c	a	a		a	a	Yes	b	b	b	b	c	b	Yes	b	Yes	
698	Sisaiyan	127662	b	b	c		a	a	Yes	a	a	a	a	b	c	c	Yes	c	Yes
699	Ageyee	127663	a	a	c		b	b	Yes	b	b	b	b	c	c	Yes	Yes	Yes	c
700	Jamalpur	127664	b	b	b		b	b	Yes	c	c	b	b			Yes		Yes	
701	Lahraladpur	127665	b	b	b		b	b	Yes	b	b	b	b	b	Yes	Yes		Yes	a
702	Sarauria	127666	b		b		Yes	Yes	Yes	a	a	a	b	b		Yes	Yes	Yes	Yes
703	Sursaina	127667	c	Yes	b		b	b	Yes	b	b	b	c	b	b		b	Yes	
704	Hussainpur	127668	a	a	a		a	a	Yes	a	c	a	b	b	a	Yes			
705	Chanjari	127669	a	a	a		Yes	a	Yes	Yes	a	Yes	c	a	a		Yes	Yes	
706	Ramdandi	127670	c	a	a		a	a	a	a	a	a	a	a	a		Yes	Yes	Yes
707	Bhawaniganj Ma	127671																	
708	Meerapur	127672	b	b	b		b	b	Yes	b	b	b	b	b	b	Yes	Yes	Yes	
709	Barour Amanull	127673	b	Yes	b		b	b	Yes	b	c	b	c	b	b		a	Yes	
710	Nimthauli	127674	c	a	a		a	a	a		a	a	c	a	a		a	Yes	
711	Kaser Panauta	127675	c	a	c		Yes	Yes	Yes	c	a	a	a	a		a	a	Yes	
712	Kaser Gatia	127676	c	a	c	243601	Yes	a	Yes	a	c	a	c	a	a		a	Yes	c
713	Mirpur	127677																	
714	Gutheila	127678																	
715	Hatra	127679		Yes								Yes			Yes	Yes	Yes	Yes	
716	Pusgawan	127680	a	a	a		Yes	Yes	Yes	a	a	Yes	c	a	Yes	Yes	Yes	Yes	
717	Jakhaulia	127681	b	a	b		b	b	b	b		Yes	c				Yes	Yes	
718	Dhaurera	127682	b	c	b		b	b	b	b			c	c			Yes	Yes	
719	Rota	127683	b	Yes	c	202526	b	b	Yes	c	c	Yes	c	Yes	Yes	Yes	b	Yes	Yes
720	Nagria	127684	b	a	b	202526	b	b	Yes	c	c	a	c	Yes	Yes	Yes	b	Yes	
721	Karrgaon	127685	a	a	a		Yes	Yes	Yes	a	a	a	a	a	a	a	a	Yes	a
722	Kadar Nagar	127686	a	a	a		a	a	Yes	a	a	a	c	a	a	Yes	a	Yes	
723	Tikuri	127687	a	a	a		Yes	Yes	Yes	a	c	a	c			Yes	Yes	Yes	Yes
724	Mahera	127688	a	a	a		Yes	a	Yes	Yes	Yes	Yes	c	Yes	Yes	a	a	Yes	

Census of India 2011- Village Directory

Amenities and Land use (As in 2009)

Name of District:-Budaun Location CodeNo:-149

Name of CD Block:-Wazirganj Location CodeNo:-0176

Sr .No.	Name village	Location code no.	Village connected to highways,village roads, banks & credit societies (If amenities available code -Yes is given, If not available within the village , the distance range code viz; a for < 5 Kms, b for 5-10 Kms and c for 10+ kms of nearest place where facility is available is given).											
			Connected to national highway(NH)	Connected to state highway(SH)	Connected to major district road (MDR)	Connected to others district road	Pucca roads	Katchcha roads	Water bounded macadam(WBM) roads	Navigable waterway (river/canal)(NW)	Footpaths (FP)	Commercial & Co-operative Banks	ATM	Agricultural Credit Societies
1	2	3	68	69	70	71	72	73	74	75	76	77	78	79
678	Disauliganj	127642	c	Yes	Yes	Yes	Yes				Yes	b	b	a
679	Daulatpur	127643	Yes	Yes	Yes	Yes	Yes	Yes		a	Yes	a	b	a
680	Singthara	127644	c	Yes	Yes	Yes	Yes	a	Yes	a	Yes	b	b	b
681	Sahawar Khera	127645	c	a	a	Yes	Yes	Yes		a	Yes	a	c	a
682	Shahpura	127646												
683	Katgaon	127647	c	a	a	Yes	Yes	Yes			Yes	a	c	a
684	Nandwari	127648	c	c	c	Yes		Yes			Yes	a	c	a
685	Bhagwanpur	127649												
686	Sherandazpur	127650	c	a	Yes	Yes			Yes		Yes	a	c	c
687	Ureina	127651	c		Yes	Yes		Yes	Yes		Yes	a	c	c
688	Doongon	127652	c	b	b	Yes	Yes	Yes	Yes	Yes	Yes	b	b	b
689	Manwa	127653	c		Yes	Yes			Yes		Yes	a	c	c
690	Bhawanipur	127654	c	b	b	Yes	Yes	Yes	Yes		Yes	a	b	a
691	Bagrain	127655	c	Yes	Yes	Yes	Yes	Yes	Yes	c	Yes	Yes	b	b
692	Baripura	127656	c			Yes					Yes	c	c	a
693	Itoua	127657	c						Yes		Yes	c	c	a
694	Gargaia	127658	c			Yes	a		Yes	a	Yes	c	c	c
695	Painpal	127659	c	Yes		Yes	Yes	Yes	Yes	a	Yes	b	b	b
696	Bhikampur	127660	c	b	c	a	Yes	Yes			Yes	a	c	c
697	Udaipur	127661	c	b	a	Yes	Yes	Yes	a	c	Yes	b	b	b
698	Sisaiyan	127662	c	c	c	Yes	c	Yes	Yes	c	Yes	a	c	a
699	Ageyee	127663	c	c	c	Yes	c	Yes	Yes	c	Yes	b	c	b
700	Jamalpur	127664	c	b	b	b	a	Yes			Yes	b	b	b
701	Lahraladpur	127665	c	b	b	Yes	Yes	Yes	Yes	a	Yes	b	b	b
702	Sarauria	127666	c		Yes	Yes			Yes		Yes	b	c	c
703	Sursaina	127667	c	Yes	b	Yes	b	Yes	Yes	Yes	Yes	b	b	b
704	Hussainpur	127668	c	a	a	Yes	Yes	Yes	Yes	a	Yes	a	a	a
705	Chanjari	127669	c	a	a	Yes	Yes	Yes	Yes	a	Yes	a	a	a
706	Ramdandi	127670	c	a	a	a	Yes	Yes	Yes	a	Yes	a	a	a
707	Bhawaniganj Ma	127671												
708	Meerapur	127672	c	b	b	Yes	b	Yes	Yes	b	Yes	b	b	b
709	Barour Amanull	127673	c	b	b	Yes	Yes	Yes	Yes	Yes	Yes	b	b	b
710	Nimthauli	127674	c	a	a	Yes	a	Yes	Yes		Yes	a	a	a
711	Kaser Panauta	127675	c	b	a	Yes	Yes	Yes	Yes		Yes	a	c	a
712	Kaser Gatia	127676	c	b	a	a	Yes	Yes	Yes	c	Yes	a	c	a
713	Mirpur	127677												
714	Gutheila	127678												
715	Hatra	127679	c			Yes	Yes	Yes	a	a	Yes	a	a	a
716	Pusgawan	127680	c	a	a	Yes	Yes	Yes	Yes	a	Yes	a	a	a
717	Jakhaulia	127681	c			Yes	Yes	Yes			Yes			a
718	Dhaurera	127682	c		Yes	Yes				Yes	Yes			a
719	Rota	127683	Yes	Yes	Yes	Yes		Yes	a		Yes	b	c	b
720	Nagria	127684	c	a	a	Yes	Yes	Yes	Yes	Yes	Yes	b	c	b
721	Karrgaon	127685	Yes	Yes	Yes	Yes	Yes	Yes	Yes		Yes	a	a	a
722	Kadar Nagar	127686	c	a	a	Yes	a	Yes	Yes		Yes	a	a	a
723	Tikuri	127687	c	a	a	Yes	Yes	Yes	Yes	Yes	Yes	a	a	a
724	Mahera	127688	Yes	Yes	Yes	Yes	Yes	Yes	a	a	Yes	a	a	a

Census of India 2011- Village Directory

Amenities and Land use (As in 2009)

Name of District:-Budaun Location CodeNo:-149

Name of CD Block:-Wazirganj Location CodeNo:-0176

Sr. No.	Name village	Location code no.	Availability of miscellaneous facilities (If amenities available code -Yes is given, If not available within the village, the distance range code viz; a for < 5 Kms, b for 5-10 Kms and c for 10+ kms of nearest place where facility is available is given).																	Availability of electricity (Yes/No)				
			Self-Help Group (SHG)	Public distribution system (PDS) shop	Mandis / Regular market	Weekly Haat	Agricultural marketing society	Integrated Child Development Scheme (Nutritional Centres)	Anganwadi Centre (Nutritional Centres)	Others (Nutritional Centres)	ASHA (Accredited Social Health Activist)	Community centre with/without TV	Sports Field,	Sports Club / Recreation Centre	Cinema / Video Hall	Public Library	Public Reading Room	Newspaper Supply	Assembly Polling station	Birth & Death Registration Office	Power Supply for Domestic Use (ED)	Power Supply for Agricultural Use (EAG)	Power Supply for Commercial Use (EC)	Power Supply for All Uses (EA)
1	2	3	80	81	82	83	84	85	86	87	88	89	90	91	92	93	94	95	96	97	98	99	100	101
678	Disauliganj	127642	Yes	Yes	b	Yes	b	b	Yes	Yes	Yes	Yes	Yes	Yes	b	b	c	Yes	Yes	Yes	Yes	Yes	Yes	Yes
679	Daulatpur	127643	Yes	Yes	b	a	b	b	Yes	Yes	Yes	c	Yes	Yes	b	c	c	Yes	Yes	c	Yes	Yes	Yes	Yes
680	Singhara	127644	Yes	Yes	b	b	b	c	Yes	Yes	Yes	b	b	b	b	b	b	Yes	Yes	Yes	Yes	Yes	Yes	Yes
681	Sahawar Khera	127645	Yes	Yes	a	a	b	b	Yes	Yes	Yes	a	Yes	Yes	c	c	c	Yes	Yes	Yes	Yes	Yes	No	Yes
682	Shahpura	127646																						
683	Katgaon	127647	Yes	Yes	b	a	b	b	Yes	Yes	Yes	a	Yes	c	b	c	c	Yes	Yes	Yes	Yes	Yes	No	Yes
684	Nandwari	127648	Yes	Yes	a	a	a	c	Yes	Yes	Yes	c	c	c	c	c	c	Yes	Yes	Yes	Yes	Yes	Yes	Yes
685	Bhagwanpur	127649																						
686	Sherandazpur	127650	Yes	Yes	Yes	Yes	Yes	Yes	Yes	Yes	Yes	Yes	Yes	Yes	Yes	c	c	Yes	Yes	Yes	Yes	Yes	Yes	Yes
687	Ureina	127651	Yes	Yes	Yes	Yes	Yes	Yes	Yes	Yes	Yes	a	Yes	c	c	c	Yes	Yes	Yes	Yes	Yes	Yes	Yes	Yes
688	Doongon	127652	Yes	Yes	b	a	b	Yes	Yes	Yes	Yes	Yes	Yes	Yes	Yes	Yes	Yes	Yes	Yes	Yes	Yes	Yes	Yes	Yes
689	Manwa	127653	Yes	Yes	Yes	Yes	c	Yes	Yes	Yes	Yes	a	Yes	Yes	c	c	c	Yes	Yes	Yes	Yes	Yes	Yes	Yes
690	Bhawanipur	127654	Yes	Yes	a	a	a	Yes	a	Yes	Yes	a	Yes	Yes	b	c	Yes	Yes	Yes	Yes	Yes	Yes	Yes	Yes
691	Bagrain	127655	c	Yes	Yes	Yes	c	Yes	Yes	Yes	Yes	Yes	Yes	Yes	b	c	c	Yes	Yes	Yes	Yes	Yes	Yes	Yes
692	Baripura	127656	Yes	Yes	c	a	c	Yes	Yes	Yes	Yes	a	a	c	c	c	c	Yes	Yes	Yes	Yes	Yes	Yes	Yes
693	Itoua	127657	Yes	a	a	a	c	c	Yes	Yes	Yes	a	Yes	Yes	c	c	c	Yes	Yes	a	Yes	Yes	Yes	Yes
694	Gargaia	127658	Yes	a	c	b	c	Yes	Yes	Yes	Yes	a	Yes	c	c	c	c	Yes	Yes	Yes	Yes	Yes	Yes	Yes
695	Painpal	127659	Yes	Yes	Yes	Yes	Yes	Yes	Yes	Yes	Yes	Yes	Yes	Yes	Yes	Yes	Yes	Yes	Yes	Yes	Yes	Yes	No	Yes
696	Bhikampur	127660	Yes	Yes	Yes	Yes	Yes	Yes	Yes	Yes	Yes	Yes	Yes	Yes	c	c	c	Yes	Yes	Yes	Yes	Yes	Yes	Yes
697	Udaipur	127661	c	Yes	a	b	c	c	Yes	Yes	Yes	b	a	c	b	c	c	c	Yes	Yes	Yes	Yes	No	Yes
698	Sisaiyan	127662	Yes	Yes	Yes	Yes	Yes	Yes	Yes	Yes	Yes	Yes	Yes	Yes	Yes	Yes	c	Yes	Yes	Yes	Yes	Yes	Yes	Yes
699	Ageyee	127663	Yes	Yes	b	b	b	b	Yes	Yes	Yes	c	c	c	c	c	c	Yes	Yes	Yes	Yes	Yes	Yes	Yes
700	Jamalpur	127664	Yes	Yes	Yes	Yes	Yes	Yes	Yes	Yes	Yes	Yes	Yes	Yes	c	c	c	Yes	Yes	Yes	Yes	Yes	Yes	Yes
701	Lahraladpur	127665	Yes	Yes	Yes	Yes	Yes	b	Yes	Yes	Yes	Yes	Yes	Yes	Yes	Yes	Yes	Yes	Yes	Yes	Yes	Yes	Yes	Yes
702	Sarauria	127666	Yes	Yes	Yes	Yes	Yes	Yes	Yes	Yes	Yes	Yes	Yes	Yes	c	c	c	Yes	Yes	Yes	Yes	Yes	Yes	Yes
703	Sursaina	127667	Yes	Yes	b	b	b	Yes	Yes	Yes	Yes	Yes	Yes	Yes	b	b	b	Yes	Yes	Yes	Yes	Yes	Yes	Yes
704	Hussainpur	127668	Yes	Yes	a	a	a	a	a	Yes	Yes	Yes	Yes	c	c	c	c	Yes	Yes	Yes	Yes	Yes	Yes	Yes
705	Chanjari	127669	Yes	Yes	a	a	a	Yes	Yes	Yes	Yes	Yes	Yes	b	c	c	a	a	Yes	Yes	Yes	Yes	Yes	Yes
706	Ramdandi	127670	a	a	a	a	a	Yes	Yes	Yes	Yes	a	Yes	Yes	Yes	Yes	a	a	Yes	Yes	Yes	Yes	No	Yes
707	Bhawaniganj Ma	127671																						
708	Meerapur	127672	b	a	b	b	b	Yes	Yes	Yes	Yes	Yes	b	Yes	Yes	c	Yes	Yes	Yes	Yes	Yes	Yes	Yes	Yes
709	Barour Amanull	127673	Yes	Yes	b	b	Yes	Yes	Yes	Yes	Yes	b	Yes	b	b	c	c	b	Yes	Yes	Yes	Yes	Yes	Yes
710	Nimthauli	127674	Yes	Yes	a	a	a	a	Yes	Yes	Yes	Yes	Yes	a	Yes	a	a	a	Yes	a	Yes	Yes	Yes	Yes
711	Kaser Panauta	127675	Yes	Yes	a	a	a	Yes	Yes	Yes	Yes	a	a	c	c	c	c	Yes	Yes	Yes	Yes	Yes	Yes	Yes
712	Kaser Gatia	127676	a	a	a	a	a	Yes	Yes	Yes	Yes	a	a	c	c	c	c	Yes	Yes	a	Yes	Yes	Yes	Yes
713	Mirpur	127677																						
714	Gutheila	127678																						
715	Hatra	127679	Yes	Yes	Yes	Yes	Yes	Yes	Yes	Yes	Yes	Yes	Yes	Yes	b	Yes	Yes	Yes	Yes	Yes	Yes	Yes	Yes	Yes
716	Pusgawan	127680	Yes	Yes	Yes	Yes	Yes	Yes	a	Yes	Yes	a	Yes	Yes	Yes	Yes	Yes	Yes	Yes	Yes	Yes	Yes	Yes	Yes
717	Jakhaulia	127681	Yes	Yes	b	b	b	b	Yes	Yes	Yes	Yes	Yes	Yes	Yes	Yes	Yes	Yes	Yes	Yes	Yes	Yes	Yes	Yes
718	Dhaurera	127682	Yes	Yes	b	b	b	b	a	Yes	Yes	b	Yes	Yes	c	c	c	Yes	Yes	Yes	Yes	Yes	Yes	Yes
719	Rota	127683	Yes	Yes	b	b	b	Yes	Yes	Yes	Yes	b	c	c	c	c	c	c	Yes	Yes	Yes	Yes	Yes	Yes
720	Nagri	127684	Yes	Yes	b	b	b	Yes	Yes	Yes	Yes	Yes	b	c	c	c	c	b	Yes	Yes	Yes	Yes	Yes	Yes
721	Karrgaon	127685	Yes	Yes	a	a	a	Yes	Yes	Yes	Yes	a	a	Yes	c	c	c	c	Yes	a	Yes	Yes	Yes	Yes
722	Kadar Nagar	127686	Yes	a	a	a	a	a	Yes	Yes	Yes	a	a	a	a	a	a	a	a	a	Yes	Yes	Yes	Yes
723	Tikuri	127687	Yes	a	a	a	a	Yes	Yes	Yes	Yes	Yes	a	a	c	Yes	Yes	Yes	Yes	Yes	Yes	Yes	No	Yes
724	Mahera	127688	a	a	a	a	a	Yes	Yes	Yes	Yes	Yes	Yes	a	c	a	Yes	Yes	Yes	a	Yes	Yes	Yes	Yes

Census of India 2011- Village Directory

Amenities and Land use (As in 2009)

Name of District:-Budaun Location CodeNo:-149

Name of CD Block:-Wazirganj Location CodeNo:-0176

Sr.No.	Name village	Location code no.	Land Use												Land Use					Name of three most important commodities manufactured			
			Nearest Town	Area under different types of land use (in hectares rounded up to one decimal place)										Area irrigated by source (in hectare).									
				Name	Distance range code i.e. a for < 5 Kms, b for 5-10 Kms and c for 10+ kms.	Forests	Area under Non-agricultural Uses	Barren and Un-cultivable land	Permanent Pastures and Other Grazing Lands	Land Under Miscellaneous Tree Crops etc.	Culturable Waste Land	Fallow lands other than current fallows	Current Fallows	Net Area Sown	Total Irrigated Land Area	Total Un-irrigated Land Area	Canals (C)	Wells/Tube-wells(W/TW)	Tanks/Lakes(T/L)	Water Falls(WF)	Others(O)	First	Second
102	103	104	105	106	107	108	109	110	111	112	113	114	115	116	117	118	119	120	121	122			
678	Disauliganj	127642			0	3.6	18.4	0	3.3	0	0.4	0.1	191.1	187.3	3.8	0	187.3	0	0	0			
679	Daulatpur	127643			0	15.2	0	0	0.9	0	0.4	0.5	203.3	203.3	0	0	203.3	0	0	0			
680	Singthara	127644			0	45.2	0	0	0.7	0.5	0	2	425.8	421.9	4	0	421.9	0	0	0	0	Potat	
681	Sahawar Khera	127645			0	20.7	0	0	2.2	0.2	0.9	1.5	232.7	232.2	0.5	0	232.2	0	0	0			
682	Shahpura	127646			0	2.3	0	0	0	0.2	0	0	67.2	67.2	0	0	67.2	0	0	0			
683	Katgaon	127647			0	21.5	0	0	2.4	0.3	0.2	0.3	256.7	255.6	1.2	0	255.5	0	0	0			
684	Nandwari	127648			0	33.9	0	0	7.2	0.7	0	3.5	247.8	244.9	3	0	244.9	0	0	0			
685	Bhagwanpur	127649			0	9.8	0	0	0	1	1.3	0	76.3	73.8	2.6	0	73.8	0	0	0			
686	Sherandazpur	127650	SAIDPUR	a	0	15.9	1	0.4	1.2	0.2	0	1.2	176	176	0	0	176	0	0	0			
687	Ureina	127651	VAJIRPUF	b	0	71.7	0	2.2	2.5	2.8	0	0	508.9	506.7	2.2	0	506.7	0	0	0			
688	Doongon	127652			0	5.6	0	0	0.3	0	0	1	112.1	112.1	0	0	112.1	0	0	0			
689	Manwa	127653	SAIDPUR	a	0	21.4	0	0	0.8	0.2	0	6	208.4	208.4	0	0	208.4	0	0	0			
690	Bhawanipur	127654			0	15.4	0	0	0.2	4.2	0	7.5	164.7	164.7	0	0	0	0	0	165	, Padd		
691	Bagrain	127655			0	68.2	0	0	6.1	2	0	6	561.7	561.7	0	0	561.7	0	0	0			
692	Baripura	127656	BISAULI	c	0	42.6	0	0.7	4.7	0.1	2.2	3.6	214	213.1	0.9	0	213.1	0	0	0			
693	Itoua	127657	BISAULI	c	0	23.2	0	0	1	0.3	1.1	4.8	210.8	161.6	49.2	0	161.6	0	0	0			
694	Gargaia	127658	BESAULI	c	0	33.8	0	0	4.7	0	1.6	8.1	192.9	176.6	16.3	0	176.6	0	0	0			
695	Painpal	127659	GRAM SE	a	0	53.1	3.5	0.9	3.9	2.9	4.5	18.4	817.8	796.4	21.4	0	796.4	0	0	0			
696	Bhikampur	127660			0	5.6	0	0	0.9	0	0	2.1	51.2	51.2	0	0	51.2	0	0	0			
697	Udaipur	127661			0	14.5	0	0.7	2.2	0	0	5.2	138.6	136.7	1.8	0	136.7	0	0	0			
698	Sisaiyan	127662			0	28.8	0	0	8.6	3.2	2.8	3.6	284.2	284.2	0	0	284.2	0	0	0	0	Padd	
699	Ageyee	127663			0	47.1	0	0.3	3	3.8	0	0	302.2	302.2	0	0	302.2	0	0	0	0	Potat	
700	Jamalpur	127664			0	3	0	0	0	0.6	0.3	0	53	51.1	1.8	0	51.1	0	0	0			
701	Lahraladpur	127665			0	12	0	0	2	4.2	0	6.6	431.9	431.9	0	0	431.9	0	0	0			
702	Sarauria	127666			0	7.6	0	0.1	0.6	0.7	0	0	59.9	57.4	2.4	0	57.4	0	0	0			
703	Sursaina	127667			1.3	29.3	0	1.5	0	0.5	0.5	0.5	226.7	226.8	0	0	226.8	0	0	0			
704	Hussainpur	127668			0	8.2	0	0	0.8	0	0.3	0	140.7	140.7	0	0	140.7	0	0	0			
705	Chanjari	127669	BADAOUN		2.8	10.3	0	0	0	1.3	0	1.2	109.6	109.6	0	109.6	0	0	0	0	0	Paddy	
706	Ramdandi	127670			0	10.1	4.5	0	6.3	0.2	0	0.8	91.7	91.7	0	0	91.7	0	0	0	0	Basjr	
707	Bhawaniganj Ma	127671			0	0	0	0	0	0	0	0	0	0	0	0	0	0	0	0			
708	Meerapur	127672			0.7	9.6	7	0	0	0.7	0.5	0.9	115.2	115.2	0	0	115.2	0	0	0	0	Bajra	
709	Barour Amanulle	127673			0	39.2	0	0	0.8	0	9.7	0	618.2	614.2	4	0	614.2	0	0	0			
710	Nimthauli	127674			0.1	11.3	0	0	0	3.5	0	0.7	70.7	70.7	0	0	70.7	0	0	0	0	Bajar	
711	Kaser Panauta	127675			0	55.8	0	0	2.8	0.3	4.1	0	412.7	393.1	19.6	0	393.1	0	0	0	0	Paddy	
712	Kaser Gatia	127676	BISAULI	c	0	0.1	7.2	0	0	0	0	0.8	71.6	48.8	22.8	0	48.8	0	0	0	0	,potat	
713	Mirpur	127677			0	0	0	0	40	0	0	0	0	0	0	0	0	0	0	0			
714	Gutheila	127678			0	0	0	0	0	0	0	0	0	0	0	0	0	0	0	0			
715	Hatra	127679			0	42.8	0	0	2.7	7.2	0	6.2	277.4	271.6	5.7	0	271.6	0	0	0			
716	Pusgawan	127680	BADAOU	l c	0	10.1	0.9	0	6.4	0.5	0	0.8	94.9	94.9	0	0	94.9	0	0	0	0	Bajra	
717	Jakhaulia	127681	WAZEER	(b	0	23.2	0	0	3.4	0	0	3.7	302	300.5	1.5	0	300.5	0	0	0	0	Bajra	
718	Dhaurera	127682			0	9.7	0	0	0	0	0	5.2	95.3	94.7	0.6	0	94.7	0	0	0	0	Ajara	
719	Rota	127683	WAZEER	(b	0	58.3	12.2	0	30.2	0.5	31.7	16.4	477.4	477.4	0	0	477.4	0	0	0	0	Bajra	
720	Nagria	127684	BAJIRGA	l b	0	6.6	2.6	0	0	0.4	0	4.7	76.6	55.4	21.2	0	55.4	0	0	0	0	Bajar	
721	Karrgaon	127685			0	25.6	0	0.3	0.6	0.7	1	3.7	148.9	148.9	0	0	148.9	0	0	0	0	A Padd	
722	Kadar Nagar	127686			0	10.3	0.7	0	0	0	0	1.1	89.6	89.6	0	89.6	0	0	0	0	0	Bajra	
723	Tikuri	127687	BADAOU	l c	0	30.3	0	0.8	0	0	0	1	233.2	233.2	0	0	233.2	0	0	0			
724	Mahera	127688			0	12	0	0	0	0	1	0	75.8	75.8	0	0	75.8	0	0	0	0	Bajra	

Census of India 2011- Village Directory

Amenities and Land use (As in 2009)

Name of District:-Budaun Location CodeNo:-149

Name of CD Block:-Wazirganj Location CodeNo:-0176

Sr .No.	Name village	Location code no.	Total area of the village (in hectares rounded up to one decimal place)	Total population (2011 census)	Number of households (2011 census)	Number of educational amenities available. (If not available within the village , the distance range code viz; a for < 5 Kms, b for 5-10 Kms and c for 10+ kms of nearest place where facility is available is given).													
						Pre-Primary school (PP)	Primary school (P)	Middle school (M)	Secondary School (S)	Senior Secondary school (SS)	Degree college of arts science & commerce (ASC)	Engineering college(EC)	Medical college (MC)	Management institute (MI)	Polytechnic (Pt)	Vocational training school /ITI	Non-formal training centre (NFTC)	Special school for disabled (SSD)	Others (specify)
1	2	3	4	5	6	7	8	9	10	11	12	13	14	15	16	17	18	19	20
725	Kallia Kazampur	127689	269.5	1843	321	1	2	1	b		c	c	c		c	c		1	
726	Bagarpur	127690	211.2	920	164	a	1	a	a		c	c	c		c	c		1	
727	Harnathpur Must	127691	161	1461	252	a	1			a	c	c	c		c	c			
728	Bankota	127692	878.9	6086	955	a	2	2	a	c	c			c	c	c	c	c	
729	Alinagar	127693	57.2	508	81	b	1	a	b	c	c	c	c	c	c	c	c	c	
730	Soi	127694	172.2	1879	277	c	2	2	c	c	c	c	c	c	c	c	c	c	
731	Chhimarpura	127732	110.3	761	116	1	1	b	b	b	b	c	c	c	c	c	c	c	
732	Vakarpur	127733	187.3	1666	255	1	1	a	a	a	b		1	c	c				1
733	Bhatani	127734	55.6	818	116	c	1	1	1	1	1	c	c	c	c	c	c	c	
734	Harnathpur Naul	127735	466.2	2722	430	c	1	1	a	a	b	c	c	c	c	c	c	c	
735	Palai	127736	119.8	1298	215	1	1	1	b	b		1	c	c		1	1	c	1
736	Khurrampur Bha	127737	558.3	4814	746	c	2	1	c	c	b	c	c	c	c	c	c	c	
737	Talibnagar	127738	136	580	91	a	1	a	a	a	a	a	c	c		c	c		
738	Makrandpur	127739	131.8	1492	250	a	1	a	a	a	a	a							
739	Lakhupura	127740	106.2	548	74	b	a	b	b	b	b	b				c			
740	Raharia	127741	981.2	7009	1091	b	2	2	2	2	c				c	c			
741	Chharchhoo	127742	61.6	175	36	b	a	b	b	b	c	c	c	c	c	c	c	c	
742	Kurvi	127743	120	1156	185	a	1	a			c	c	c		c	c	c	c	
743	Amrauli	127744	156	553	94	c	a	a	a	a	a	a	c	c	c	c	c	c	c
744	Nizampura	127745	136	2128	319	b	1	b	b	b	c	c	c	c	c	c	c	c	
745	Byoli	127746	479.4	2924	454	b	1	b	a	b	c	c	c	c	c	c	c	c	
746	Kanjua	127747	93.4	832	162	a	1	a	a	a	b	b				c			
747	Virampur	127748	346.9	1560	281	b	1	b	b	b	b	b				c			
748	Roop Pura	127749	175.7	1128	193		1	a	a	b	c	c	c	c	c	c	c	c	c
749	Kotra Rasula	127750	83.4	905	147		1	a	a	a	b	c	c	c	c	c	c	c	c
750	Pachhtaur	127751	108	568	97														
751	Karkatpur	127752	423.8	1481	245	2	1	b	b	b	c	c	c	c	c	c	c	c	
752	Gotha	127753	515	3167	505	3	1		3										
Block T O T A L :			18708.7	144658	23268	18	75	36	8	5	3	2	0	0	1	1	2	3	0

Census of India 2011- Village Directory

Amenities and Land use (As in 2009)

Name of District:-Budaun Location CodeNo:-149

Name of CD Block:-Wazirganj Location CodeNo:-0176

Sr .No.	Name village	Location code no.	Number of Medical Amenities available. (If not available within the village , the distance range code viz; a for < 5 Kms, b for 5-10 Kms and c for 10+ kms of nearest place where facility is available is given).										Number of Non-Government Medical Amenities available.							
			Community health centre (CHC)	Primary health centre (PHC)	Primary health sub centre (PHS)	Maternity and child welfare centre (MCW)	T.B. clinic (TBC)	Hospital-allopathic (HA)	Hospital-alternative medicine (HO)	Dispensary (D)	Veterinary hospital (VH)	Mobile health clinic (MHC)	Family welfare centre (FWC)	Charitable non Govt. hospital/Nursing home.	Medical practitioner with MBBS Degree	Medical practitioner with other degree	Medical practitioner with no degree	Traditional practitioner and faith healer .	Medicine Shop	Others
1	2	3	21	22	23	24	25	26	27	28	29	30	31	32	33	34	35	36	37	38
725	Kallia Kazampur	127689	b	b	b	b	b	b	b	b	b	c	c	0	0	0	0	0	0	0
726	Bagarpur	127690	a	a	a	b	b		a	a	a	c	c	0	0	0	0	0	0	0
727	Harnathpur Must	127691	a	a	a	a	c	a		a	a		c	0	0	0	0	0	0	0
728	Bankota	127692	a	a		c	c	c	c	c	a		c	0	0	0	0	0	0	0
729	Alinagar	127693	b	b	b	b	b	b	b	b	b	b	b	0	0	0	0	0	0	0
730	Soi	127694	c	c	c	c	c	c	c	c	c	c	c	0	0	0	0	0	0	0
731	Chhimarpura	127732	b	b	b	b	c	c	c	b	c	c	c	0	0	0	0	0	0	0
732	Vakarpur	127733	b	b	b	a	a	b		b	b		a	0	0	0	0	0	0	0
733	Bhatani	127734	b	c	b	b	c	b	b	b	b	c	c	0	0	0	0	0	0	0
734	Harnathpur Naul	127735		1	b		1	b	c	c	b	b	c	1	0	0	0	0	0	0
735	Palai	127736	b	b	b	c	c	b		b	b		c	0	0	0	0	0	0	0
736	Khurrampur Bha	127737	c	c	c	c	c	c	c	c	c	c	c	0	0	0	0	0	1	0
737	Talibnagar	127738	a	a	a	a	c	c	a	a	a			0	0	0	0	0	0	0
738	Makrandpur	127739	a	a	a		c	c			b		b	0	0	0	0	0	0	0
739	Lakhupura	127740	b	b	b	b	c	c	c	b	b		b	0	0	0	0	0	0	0
740	Raharia	127741	a	a	a	a	a	a	a	a	a	a	a	0	0	0	4	0	0	0
741	Chharchhoo	127742	b	b	b	b	b	b	b	b	b	b	b	0	0	0	0	0	0	0
742	Kurvi	127743	a	a	a	a	a	a	a	a	a	a	a	0	0	0	0	0	0	0
743	Amrauli	127744		a	a	a	a	c	a	a	a	a	a	0	0	0	0	0	0	0
744	Nizampura	127745	b	b		b	b	b	b	b	b	b	b	0	0	0	0	0	0	0
745	Byoli	127746	b	b		b	b	b	b	b	b	b	b	0	0	0	0	0	0	0
746	Kanjua	127747	a	a	a	a	c	c			a		a	0	0	0	0	0	0	0
747	Virampur	127748	c	b	b	b					b			0	0	0	0	0	0	0
748	Roop Pura	127749	b	c	a	b	b	b	b	b	b	a	b	0	0	0	0	0	0	0
749	Kotra Rasula	127750	a	c	b	a	a	a	a	a	a	c	a	0	0	0	0	0	0	0
750	Pachhtaur	127751												0	0	0	0	0	0	0
751	Karkatpur	127752	b	c	a	b	b	b	b	b	b	b	b	0	0	0	0	0	0	0
752	Gotha	127753	b	b		b	b	b			b		b	0	0	0	0	0	0	0
Block T O T A L :			1	2	0	4	2	1	1	2	3	2	7	3	4	10	19	12	8	3

Census of India 2011- Village Directory

Amenities and Land use (As in 2009)

Name of District:-Budaun Location CodeNo:-149

Name of CD Block:-Wazirganj Location CodeNo:-0176

Sr.No.	Name village	Location code no.	Availability of drinking water - Yes / No								Availability of toilet & others Yes / No			
			Tap water (Treated/Untreated)	Well water (Covered / Uncovered well)	Hand Pump	Tube wells / Bore well	Spring	River / Canal	Tank / Pond / Lake	Others	Community toilet including bath.	Community toilet excluding bath.	Rural sanitary mart or sanitary hardware outlet available near the village.	Community bio- gas or recycle of waste for productive use.
1	2	3	39	40	41	42	43	44	45	46	47	48	49	50
725	Kallia Kazampur	127689	No	No	Yes	No	No	No	No	No	No	No	No	No
726	Bagarapur	127690	No	No	Yes	No	No	No	No	No	No	No	No	No
727	Harnathpur Must	127691	Yes	No	Yes	Yes	No	No	Yes	No	No	No	No	No
728	Bankota	127692	Yes	No	Yes	Yes	No	No	Yes	No	Yes	No	No	No
729	Alinagar	127693	No	No	Yes	No	No	No	Yes	No	No	No	Yes	Yes
730	Soi	127694	No	No	Yes	No	No	No	Yes	No	No	No	Yes	Yes
731	Chhimarpura	127732	Yes	No	Yes	Yes	No	No	Yes	No	No	No	No	No
732	Vakarpur	127733	Yes	No	Yes	Yes	No	No	Yes	No	No	No	No	No
733	Bhatani	127734	Yes	No	Yes	Yes	No	No	Yes	No	No	No	No	No
734	Harnathpur Naul	127735	Yes	No	Yes	Yes	No	No	Yes	No	No	No	No	No
735	Palai	127736	Yes	No	Yes	Yes	No	No	Yes	No	No	No	No	No
736	Khurrampur Bha	127737	Yes	No	Yes	Yes	No	No	Yes	No	No	No	No	No
737	Talibnagar	127738	No	No	Yes	Yes	No	No	No	No	No	No	No	No
738	Makrandpur	127739	No	No	Yes	Yes	No	No	No	No	No	No	No	No
739	Lakhupura	127740	No	No	Yes	Yes	No	No	No	No	No	No	No	No
740	Raharia	127741	Yes	No	Yes	Yes	No	No	Yes	No	No	No	No	No
741	Chharchhoo	127742	No	No	Yes	No	No	No	No	No	No	No	Yes	No
742	Kurvi	127743	No	No	Yes	No	No	No	Yes	No	No	No	Yes	No
743	Amrauli	127744	Yes	No	Yes	Yes	No	No	Yes	No	No	No	No	No
744	Nizampura	127745	No	No	Yes	No	No	No	Yes	No	No	No	Yes	No
745	Byoli	127746	No	No	Yes	No	No	No	Yes	No	No	Yes	No	Yes
746	Kanjua	127747	No	No	Yes	Yes	No	No	No	No	No	No	No	No
747	Virampur	127748	No	No	Yes	Yes	No	No	No	No	No	No	No	No
748	Roop Pura	127749	Yes	Yes	Yes	Yes	No	No	No	No	No	No	No	No
749	Kotra Rasula	127750	Yes	No	Yes	Yes	No	No	Yes	No	Yes	Yes	No	No
750	Pachhtaur	127751	No	No	Yes	No	No	No	No	No	No	No	No	No
751	Karkatpur	127752	Yes	No	Yes	Yes	No	No	Yes	No	No	No	No	No
752	Gotha	127753	Yes	No	Yes	Yes	No	Yes	Yes	No	No	No	No	No
Block T O T A L :			35	2	70	50	0	1	42	0	2	3	12	6

Census of India 2011- Village Directory

Amenities and Land use (As in 2009)

Name of District:- Budaun Location CodeNo:-149

Name of CD Block:-Wazirganj Location CodeNo:-0176

Sr.No.	Name village	Location code no.	Communication and transport facilities (If amenities available code -Yes is given except for Village Pin Code ,If not available within the village , the distance range code viz; a for < 5 Kms, b for 5-10 Kms and c for 10+ kms of nearest place where facility is available is given).																
			Post office(PO)	Sub post office (SPO)	Post & Telegraph office (P&TO)	Village Pin Code	Telephones (Land lines)	Public call office (PCO)	Mobile phone coverage	Internet cafes/ Common service centre (CSC)	Private courier facility	Bus service (Public & Private)	Railway stations	Auto/Modified Autos	Taxis and Vans	Tractors	Cycle-pulled rickshaws(Manual & Machine driven)	Carts driven by animals	Sea /River ferry service
1	2	3	51	52	53	54	55	56	57	58	59	60	61	62	63	64	65	66	67
725	Kallia Kazampur	127689	c	c	a				Yes	a	c	a	c			Yes	Yes	Yes	
726	Bagarpur	127690	c	a	a					a	c	a	c			Yes	Yes	Yes	
727	Harnathpur Must	127691	c	a	c		Yes	a	Yes	a	c	a	c	a	a				Yes
728	Bankota	127692	a	Yes	a		Yes	Yes	Yes	Yes	Yes	Yes	Yes	Yes	Yes	Yes	Yes	Yes	
729	Alinagar	127693	b	a	c	202526	b	b	Yes	c	c	Yes	c		Yes	Yes	a	Yes	
730	Soi	127694	c	Yes	c	202526	c	c	Yes	c	c	Yes	c		Yes	Yes	c	Yes	
731	Chhimarpura	127732	b	b	b			b	Yes	c	b	b	c	b	Yes	Yes	Yes	Yes	
732	Vakarpur	127733							Yes					Yes	Yes	Yes		Yes	
733	Bhatani	127734	a	a	c		a	b	Yes	c	c	a	c	a	a	a	Yes	Yes	Yes
734	Harnathpur Naul	127735	b	b	b		b	b	Yes	c	b	b	c	b	b	Yes	b	Yes	Yes
735	Palai	127736							Yes					Yes	Yes	Yes		Yes	
736	Khurrampur Bha	127737	Yes	b	Yes		Yes	a	Yes	c	c	c	c	c				Yes	a
737	Talibnagar	127738	a	a	a		a	a	Yes	c	c	a	c	c	a	Yes	a	Yes	
738	Makrandpur	127739	a	Yes	b				Yes		a	a	c		a	Yes	a	Yes	
739	Lakhupura	127740	a	a	a		a	a	Yes	a	a	a	c	a	a	Yes	a	Yes	
740	Raharia	127741	c	Yes	b		Yes	Yes	Yes	a	a	Yes	c	Yes	Yes	Yes	Yes	Yes	a
741	Chharchhoo	127742	b	b	c	202525	b	b	Yes	c	c	b	c	b	b	Yes	b	Yes	
742	Kurvi	127743	a	a	c	202525	a	a	Yes	c	c	a	c	a	a	Yes	a	Yes	
743	Amrauli	127744	a	a	a		a	a	Yes	c	c	a	c	a	a	Yes	Yes	Yes	a
744	Nizampura	127745	b	a	c	202526	b	b	Yes	c	c	b	c	Yes	Yes	Yes	b	Yes	
745	Byoli	127746	b	Yes	c	202526	b	b	Yes	c	c	b	c	Yes	Yes	Yes	b	Yes	
746	Kanjua	127747	a	a	a		a	a	Yes	c	a	a	c	a	a	Yes		Yes	
747	Virampur	127748	b	a	b		b	b	Yes	b	b	b	c	c	b	Yes		Yes	
748	Roop Pura	127749	b	a	c	202526	b	b	b	c	c	b	c	c	b			Yes	a
749	Kotra Rasula	127750	a	a	c		a	a	a	c	c	a	c	c	a			Yes	
750	Pachhtaur	127751																	
751	Karkatpur	127752	b	a	c		b	c	b	c	c	b	c	b	b	b		Yes	
752	Gotha	127753	b	Yes	c	202526	Yes	Yes	Yes		c	Yes	Yes		Yes	b	Yes	Yes	
Block T O T A L :			1	13	2	16	19	14	55	5	2	18	2	13	22	49	30	67	8

Census of India 2011- Village Directory

Amenities and Land use (As in 2009)

Name of District:-Budaun Location CodeNo:-149

Name of CD Block:-Wazirganj Location CodeNo:-0176

Sr .No.	Name village	Location code no.	Village connected to highways,village roads, banks & credit societies (If amenities available code -Yes is given, If not available within the village , the distance range code viz; a for < 5 Kms, b for 5-10 Kms and c for 10+ kms of nearest place where facility is available is given).											
			Connected to national highway(NH)	Connected to state highway(SH)	Connected to major district road (MDR)	Connected to others district road	Pucca roads	Kutchcha roads	Water bounded macadam(WBM) roads	Navigable waterway (river/canal)(NW)	Footpaths (FP)	Commercial & Co-operative Banks	ATM	Agricultural Credit Societies
1	2	3	68	69	70	71	72	73	74	75	76	77	78	79
725	Kallia Kazampur	127689	c	a	a	Yes	Yes	Yes	Yes	a	Yes	b	b	
726	Bagarpur	127690	c	b	a	Yes	Yes	Yes	Yes	a	Yes	b	b	b
727	Harnathpur Must	127691	c	b	b	Yes	Yes	Yes	Yes	a	Yes	a	c	a
728	Bankota	127692	Yes	a	Yes	Yes	Yes	Yes	Yes		Yes		c	a
729	Alinagar	127693	Yes	Yes	Yes	Yes		Yes			Yes	b	c	b
730	Soi	127694	Yes	Yes	Yes	Yes	a	Yes	a	a	Yes	c	c	c
731	Chhimarpura	127732	c	Yes	Yes	Yes	a	Yes	a	a	Yes	b	b	c
732	Vakarpur	127733	c	Yes	Yes	Yes	a	Yes	a	a	Yes	b	b	b
733	Bhatani	127734	c	a	c	a	a	Yes	Yes	a	Yes	c	c	c
734	Harnathpur Naul	127735	c	Yes	Yes	Yes	b	Yes	b		Yes	b	b	c
735	Palai	127736	c	Yes	Yes	Yes	a	Yes	a	a	Yes	b	b	b
736	Khurrampur Bha	127737	Yes	Yes	Yes	Yes	Yes	Yes	Yes		Yes	c	c	c
737	Talibnagar	127738	c	b	b	b	a	Yes	Yes		Yes	a	c	b
738	Makrandpur	127739	c	a	a	Yes	Yes	Yes	Yes		Yes	a	c	b
739	Lakhupura	127740	c	a	a	a	a	Yes	Yes		Yes	c	c	c
740	Raharia	127741	Yes	Yes	Yes	Yes	Yes	Yes			Yes	a	c	a
741	Chharchhoo	127742	c	b		Yes		Yes			Yes	b	b	b
742	Kurvi	127743	c	a	a	Yes		Yes			Yes	a		a
743	Amrauli	127744	Yes	Yes		a	Yes				Yes	a	c	a
744	Nizampura	127745	c	b	b	Yes		Yes	Yes		Yes	b	c	a
745	Byoli	127746	c	b	b	Yes		Yes			Yes	b	c	Yes
746	Kanjua	127747	c	a	a	a	Yes	Yes	Yes		Yes	a	c	a
747	Virampur	127748	c			Yes					Yes	c	c	b
748	Roop Pura	127749	c	b	b	Yes	Yes				Yes	Yes	c	a
749	Kotra Rasula	127750	c	a	a	a	Yes				Yes	a	c	b
750	Pachhtaur	127751	c								Yes			
751	Karkatpur	127752	c	b	b	Yes	Yes				Yes	b	c	a
752	Gotha	127753	Yes	Yes	Yes	Yes		Yes	Yes		Yes			Yes
Block T O T A L :			11	19	22	58	35	55	39	4	70	2	0	2

Census of India 2011- Village Directory

Amenities and Land use (As in 2009)

Name of District:-Budaun Location CodeNo:-149

Name of CD Block:-Wazirganj Location CodeNo:-0176

Sr .No.	Name village	Location code no.	Availability of miscellaneous facilities (If amenities available code -Yes is given, If not available within the village , the distance range code viz; a for < 5 Kms, b for 5-10 Kms and c for 10+ kms of nearest place where facility is available is given).																	Availability of electricity (Yes/No)				
			Self-Help Group (SHG)	Public distribution system (PDS) shop	Mandis / Regular market	Weekly Haat	Agricultural marketing society	Integrated Child Development Scheme (Nutritional Centres)	Anganwadi Centre (Nutritional Centres)	Others (Nutritional Centres)	ASHA (Accredited Social Health Activist)	Community centre with/without TV	Sports Field,	Sports Club / Recreation Centre	Cinema / Video Hall	Public Library	Public Reading Room	Newspaper Supply	Assembly Polling station	Birth & Death Registration Office	Power Supply for Domestic Use (ED)	Power Supply for Agricultural Use (EAG)	Power Supply for Commercial Use (EC)	Power Supply for All Uses (EA)
1	2	3	80	81	82	83	84	85	86	87	88	89	90	91	92	93	94	95	96	97	98	99	100	101
725	Kallia Kazampur	127689	Yes	b	b	b	b	Yes	Yes	Yes	Yes	b	b	a	Yes	Yes	Yes	Yes	Yes	Yes	Yes	Yes	Yes	Yes
726	Bagarpur	127690	Yes	Yes	b	b	b	Yes	Yes	Yes	Yes	Yes	Yes	Yes	Yes	Yes	Yes	Yes	Yes	Yes	Yes	Yes	No	Yes
727	Harnathpur Musti	127691	Yes	a	a	a	c	Yes	Yes	Yes	Yes	Yes	Yes	c	c	c	c	c	Yes	Yes	Yes	Yes	Yes	Yes
728	Bankota	127692	Yes	Yes	a	Yes	a	Yes	Yes	Yes	Yes	a	Yes	c	c	c	c	Yes	Yes	Yes	Yes	Yes	Yes	Yes
729	Alinagar	127693	Yes	Yes	b	a	b	Yes	Yes	Yes	Yes	b	c	c	c	c	c	a	Yes	Yes	Yes	Yes	Yes	Yes
730	Soi	127694	Yes	Yes	c	Yes	Yes	Yes	Yes	Yes	Yes	c	c	c	c	c	c	c	Yes	Yes	Yes	Yes	Yes	Yes
731	Chhimarpura	127732	Yes	Yes	Yes	b	b	Yes	Yes	Yes	Yes	c	c	Yes	c	c	c	Yes	Yes	Yes	Yes	Yes	Yes	Yes
732	Vakarpur	127733	Yes	Yes	b	b	b	b	Yes	Yes	Yes	Yes	b	b	b	b	b	Yes	Yes	Yes	Yes	Yes	Yes	Yes
733	Bhatani	127734	c	Yes	a	a	a	Yes	Yes	Yes	Yes	c	c	c	c	c	c	c	Yes	Yes	Yes	Yes	Yes	Yes
734	Harnathpur Naul	127735	c	Yes	b	b	b	c	Yes	Yes	Yes	b	b	b	b	b	b	Yes	Yes	Yes	Yes	Yes	Yes	Yes
735	Palai	127736	Yes	Yes	b	b	b	b	Yes	Yes	Yes	Yes	b	b	b	b	b	Yes	Yes	Yes	Yes	Yes	Yes	Yes
736	Khurrampur Bha	127737	c	Yes	c	b	c	c	c	Yes	Yes	c	Yes	c	c	c	c	c	Yes	Yes	Yes	Yes	Yes	Yes
737	Talibnagar	127738	Yes	a	b	b	b	b	Yes	a	Yes	a	a	c	c	c	c	a	a	a	Yes	Yes	Yes	Yes
738	Makrandpur	127739	Yes	Yes	b	b	b	Yes	Yes	Yes	Yes	Yes	Yes	Yes	Yes	Yes	Yes	Yes	Yes	Yes	Yes	Yes	Yes	Yes
739	Lakhupura	127740	Yes	a	b	b	b	b	a	Yes	a	Yes	Yes	Yes	c	c	Yes	a	a	a	Yes	Yes	Yes	Yes
740	Raharia	127741	Yes	Yes	Yes	Yes	b	Yes	Yes	Yes	Yes	Yes	Yes	Yes	Yes	Yes	Yes	Yes	Yes	Yes	Yes	Yes	No	Yes
741	Chharchhoo	127742	Yes	Yes	b	b	b	a	a	a	Yes	Yes	b	c	c	c	c	b	a	a	Yes	Yes	Yes	Yes
742	Kurvi	127743	Yes	Yes	a	a	Yes	Yes	Yes	Yes	Yes	a	c	c	c	c	c	a	Yes	Yes	Yes	Yes	Yes	Yes
743	Amrauli	127744	c	Yes	a	a	a	a	b	Yes	Yes	Yes	c	c	c	c	c	Yes	Yes	Yes	Yes	Yes	Yes	Yes
744	Nizampura	127745	Yes	Yes	b	b	b	Yes	Yes	Yes	Yes	Yes	Yes	c	c	c	c	b	Yes	Yes	Yes	Yes	Yes	Yes
745	Byoli	127746	Yes	Yes	b	Yes	b	Yes	Yes	Yes	Yes	Yes	b	c	c	c	c	b	Yes	Yes	Yes	Yes	Yes	Yes
746	Kanjua	127747	Yes	Yes	a	a	a	Yes	Yes	Yes	a	Yes	Yes	a	a	Yes	Yes	a	Yes	Yes	Yes	Yes	Yes	Yes
747	Virampur	127748	Yes	Yes	b	b	b	Yes	Yes	Yes	Yes	Yes	Yes	Yes	Yes	Yes	Yes	Yes	Yes	Yes	Yes	Yes	Yes	Yes
748	Roop Pura	127749	Yes	Yes	b	a	b	b	b	Yes	Yes	Yes	b	c	c	c	c	Yes	Yes	Yes	Yes	Yes	Yes	Yes
749	Kotra Rasula	127750	Yes	Yes	a	a	a	c	Yes	Yes	Yes	Yes	a	c	c	c	c	a	Yes	a	Yes	Yes	Yes	Yes
750	Pachhtaur	127751	Yes	Yes	Yes	Yes	Yes	Yes	Yes	Yes	Yes	Yes	Yes	Yes	c	c	c	Yes	Yes	Yes	Yes	Yes	Yes	Yes
751	Karkatpur	127752	Yes	Yes	b	b	b	b	b	Yes	Yes	Yes	b	Yes	c	c	c	c	b	Yes	Yes	Yes	No	Yes
752	Gotha	127753	Yes	Yes	b	b	Yes	Yes	Yes	Yes	Yes	Yes	Yes	Yes	Yes	Yes	Yes	Yes	Yes	Yes	Yes	Yes	No	Yes
Block T O T A L :			60	58	15	18	15	44	61	67	68	39	40	33	16	16	19	47	64	59	70	70	60	70

Census of India 2011- Village Directory

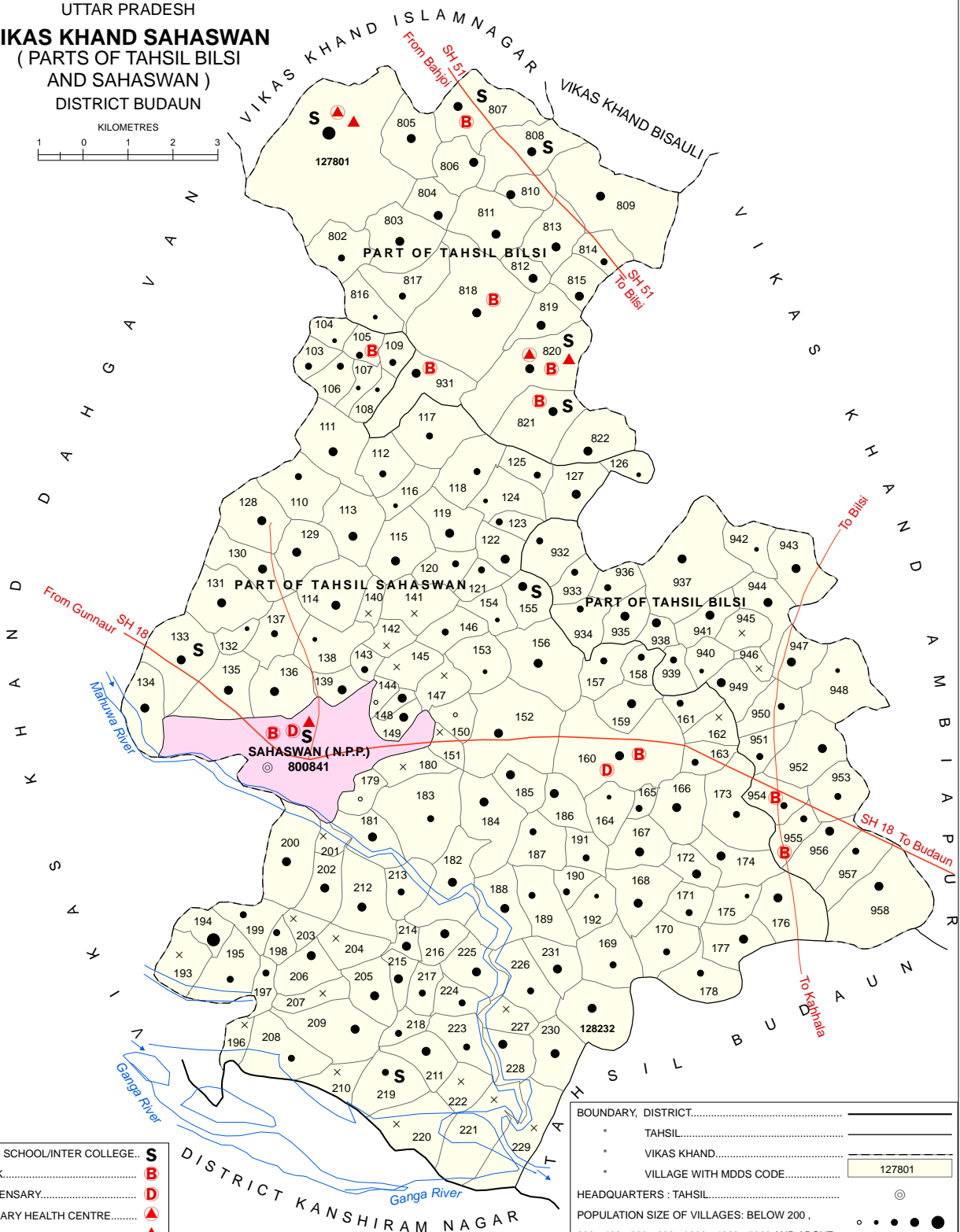
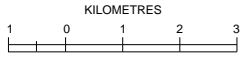
Amenities and Land use (As in 2009)

Name of District:-Budaun Location CodeNo:-149

Name of CD Block:-Wazirganj Location CodeNo:-0176

Sr.No.	Name village	Location code no.	Land Use													Land Use			Name of three most important commodities manufactured				
			Nearest Town	Area under different types of land use (in hectares rounded up to one decimal place)										Area irrigated by source (in hectare).									
				Name Distance range code i.e. a for < 5 Kms, b for 5-10 Kms and c for 10+ kms.	Forests	Area under Non-agricultural Uses	Barren and Un-cultivable land	Permanent Pastures and Other Grazing Lands	Land Under Miscellaneous Tree Crops etc.	Culturable Waste Land	Fallow lands other than current fallows	Current Fallows	Net Area Sown	Total Irrigated Land Area	Total Un-irrigated Land Area	Canals (C)	Wells/Tube-wells(W/TW)	Tanks/Lakes(T/L)		Water Falls(WF)	Others(O)	First	Second
102	103	104	105	106	107	108	109	110	111	112	113	114	115	116	117	118	119	120	121	122			
725	Kallia Kazampur	127689	BADAOU	c	0	29.8	0	0.6	0.1	0	2	3.5	233.6	233.6	0	0	233.6	0	0	0			
726	Bagarpur	127690	BADOUN	c	0	30.1	0	0	1.3	0	0	0.6	179.3	179.3	0	0	179.3	0	0	0			
727	Harnathpur Musti	127691			0	15.1	0	0	0.9	0.2	0.7	1.2	142.9	140.5	2.4	0	140.5	0	0	0			
728	Bankota	127692			0	81.8	0	4.6	0	0.8	0	11	780.6	776.6	4	776.6	0	0	0	0			
729	Alinagar	127693	WAZEER	b	0	4.6	1.3	0	3.8	0.1	0	1.7	45.7	45.7	0	0	0	0	0	45.7	Bajra		
730	Soi	127694	WAZEER	c	0	15	4.5	0	0.3	1	0	14.5	136.9	106.3	30.6	0	0	0	0	106	Bajra		
731	Chhimarpura	127732	SAIDPUR	b	0	7.4	0	0	0	0.9	0	0.3	101.8	101.8	0	0	101.8	0	0	0	potat		
732	Vakarpur	127733			0	17.4	0	0	1	0	0.2	1.4	167.2	167.2	0	0	167.2	0	0	0			
733	Bhatani	127734			0	1.7	0	0	0	0	0	0.3	53.6	53.6	0	0	53.6	0	0	0			
734	Harnathpur Naul	127735			0	26.9	0	0	0	0.2	0	1	438	434.1	4	0	434.1	0	0	0	Pota		
735	Palai	127736			0	13.3	0	0.4	1.2	0.4	0.3	0.5	103.7	97.9	5.8	0	97.9	0	0	0			
736	Khurrampur Bha	127737			0	0	0	0	0	61.1	11.4	0	485.8	268.6	217.1	0	0	0	0	269	Paddy		
737	Talibnagar	127738			0	8.7	0	0.2	0	2	0	0.8	124.2	122.8	1.7	0	122.8	0	0	0			
738	Makrandpur	127739			0	11	0	0	0	1.3	0	0.4	119.2	119.2	0	0	119.2	0	0	0			
739	Lakhupura	127740			0	0	1.6	0	0	0.2	0	0.2	104.2	104.2	0	0	104.2	0	0	0			
740	Raharia	127741			0	124	0	0	0	0.5	0	5.7	851	846.1	4.9	0	846.1	0	0	0			
741	Chharchhoo	127742			0	0	0	0	0.1	0	0	0.3	61.1	61.1	0	0	0	0	0	61.1			
742	Kurvi	127743			0	0	1.6	0	0	0.2	0	0	118.2	118.8	0	0	36.3	0	0	82.5			
743	Amrauli	127744			0	6.9	0	0	1.5	0	0	0.5	147	146.1	1	0	148.1	0	0	0			
744	Nizampura	127745			0	5.4	4.5	0	1.7	0.6	2.9	0	121	121	0	0	0	0	0	121			
745	Byoli	127746	BAJEERG	b	0	44.2	7.2	0.9	2	0	0.9	4.4	420	418.9	1.1	0	0	0	0	419	Bajr		
746	Kanjua	127747			0	8.2	0	1	0	0.1	0	0	84.2	84.2	0	0	84.2	0	0	0			
747	Virampur	127748			0	0	0	0	71.4	0	0	0	275.5	258.9	16.6	0	0	0	0	259			
748	Roop Pura	127749			0	11.9	3.4	0	15.7	2.4	10.4	3.8	128	128	0	0	0	0	0	128	Ef		
749	Kotra Rasula	127750			0	3.2	3.7	0.2	0.8	0.2	0.3	1.5	73.4	73.4	0	0	0	0	0	73.4	Ef		
750	Pachhtaur	127751			0	0	0	0	22.4	0	0	0	85.6	85.6	0	0	0	0	0	85.6			
751	Karkatpur	127752	BAJEERG	b	0	31.7	2.1	0.6	7.3	2.7	4.7	16.4	358.3	358.3	0	0	55.6	0	0	303	Ef		
752	Gotha	127753			0	21.9	0	7.9	0	5.9	2.8	0	476.5	476.5	0	0	476.5	0	0	0			
Block T O T A L :					0	0	4.9	1545	87.9	25	285	124.2	101.1	199.7	16333.9	15859.3	475.7	975.8	12768	0	0		

INDIA
UTTAR PRADESH
VIKAS KHAND SAHASWAN
(PARTS OF TAHSIL BILSI
AND SAHASWAN)
DISTRICT BUDAUN



- HIGH SCHOOL/INTER COLLEGE..... **S**
- BANK..... **B**
- DISPENSARY..... **D**
- PRIMARY HEALTH CENTRE..... **▲**
- OTHER MEDICAL SERVICES..... **▲**

AREA (Sq.Km.).....	422.39
POPULATION.....	2,11,087
NUMBER OF TOWN.....	01
NUMBER OF VILLAGES.....	180

Note :- Tahsil headquarters is also the Vikas Khand headquarters.

BOUNDARY, DISTRICT.....	—————
TAHSIL.....	—————
VIKAS KHAND.....	—————
VILLAGE WITH MDDS CODE.....	127801
HEADQUARTERS : TAHSIL.....	⊙
POPULATION SIZE OF VILLAGES: BELOW 200 ,	●
200 - 499 , 500 - 999 , 1000 - 4999 , 5000 AND ABOVE	● ● ● ● ●
UNINHABITED VILLAGE WITH MDDS CODE.....	x 127945
STATUTORY TOWN WITH MDDS CODE.....	800841
STATE HIGHWAY.....	SH 18
IMPORTANT METALLED ROADS.....	—————
RIVER AND STREAM.....	~~~~~

Alphabetical list of Villages (CD Block Wise)			
Name of District: Budaun			
Name of CD BLOCK: Sahaswan (0177)			
Sr. No.	Name of village	2011 Census location code	2001 Census location code
1	Abbu Nagar	128215	02100100
2	Afzalpur Chhaganpur	127935	02092600
3	Ahamadpur Bela	128203	02098900
4	Ahmad Nagar Asouli	127937	02092800
5	Aliganj	127954	02094500
6	Allehdadpur Bhoorh	128154	02091300
7	Allipur Tappa Haveli	128114	02087300
8	Anandipur	128148	02090700
9	Athgauna	127934	02092500
10	Aurangabad Bhoorh	128125	02088400
11	Aurangabad Tappa Jamni	128223	02100900
12	Baderiya	128188	02097400
13	Bahvalpur	128119	02087800
14	Balakishanpur	127819	02054600
15	Bansupur	128107	02086500
16	Barvara	127812	02053900
17	Basoorpur Firozpur	128143	02090200
18	Batruiya	128227	02101300
19	Bhagatpur	128115	02087400
20	Bhamori	128131	02089000
21	Bhamraulia	128196	02098200
22	Bhedpur	128108	02086600
23	Bhikampur Tappa Jamni	128225	02101100
24	Bhoorh Khitaura	128117	02087600
25	Bhujpura Tappa Jamini	128171	02095700
26	Bichaula Tappa Jamini	127955	02094600
27	Buxer Bhujevta	128226	02101200
28	Buxer Khalsa	128231	02101700
29	Chandesi	128123	02088200
30	Chauhanpur	128192	02097800
31	Chhokarpur	128163	02092200
32	Dakara Khaam	128194	02098000
33	Dakara Pukhta	128193	02097900
34	Dariapur	128159	02091800
35	Daulatpur	128129	02088800
36	Dhakpura Mirapur	128172	02095800
37	Dhakpura Tappa Haveli	128142	02090100
38	Dhapar	128208	02099400
39	Dinapur	128153	02091200
40	Fatanpurya Tappa Haveli	128139	02089800
41	Fatehpur Kubri	128126	02088500
42	Fazilpur Kukraiya	128197	02098300
43	Gadanpur Sakatpur	128175	02096100

Sr. No.	Name of village	2011 Census location code	2001 Census location code
44	Gadholiya Patti Tasol	128202	02098800
45	Gahlaul	128121	02088000
46	Gangapur	128185	02097100
47	Ghansauli	127813	02054000
48	Ghooranpur	128212	02099800
49	Gujarpur	128147	02090600
50	Hamupur	128103	02086100
51	Hardattpur	128200	02098600
52	Haripur	128112	02087100
53	Hasanpur Lodha Nagla Hari	128155	02091400
54	Hasruiya	128222	02100800
55	Haswa Nagla	128157	02091600
56	Himmatganj	127945	02093600
57	Hotipur	128120	02087900
58	Ibrahimpur Garhi	128128	02088700
59	Imadpur	128140	02089900
60	Ismaeilpur Bhemari	128168	02095400
61	Ismailpur Allahapur	128213	02099900
62	Ismailpur Ghonspur	128132	02089100
63	Jahidpur Ghansoli	128127	02088600
64	Jakoopura	128189	02097500
65	Jamani	128218	02100400
66	Jarara	128110	02086800
67	Jaripur Garhiya	128205	02099100
68	Jaunera	128182	02096800
69	Jijahat	127952	02094300
70	Junedpur	128151	02091000
71	Kakrala	128104	02086200
72	Kamanpur Bela	128199	02098500
73	Kamanpur Bhoorh	128106	02086400
74	Kangawan Gugauwa	127811	02053800
75	Katiya Bhagwant	127956	02094700
76	Katiya Kesar	127957	02094800
77	Khairpur Khairati	128135	02089400
78	Khandak	128152	02091100
79	Khandeli	128221	02100700
80	Khandua	127801	02052800
81	Kharkwari Manpur Khaam	128219	02100500
82	Kharkwari Manpur Pukhta	128211	02099700
83	Kharti Sarva	128229	02101500
84	Khirwara	127948	02093900
85	Khitaura Bhagwant	127820	02054700
86	Khitaura Kundan	127821	02054800
87	Khukhania Jauje	128177	02096300
88	Khukhania Ramrai	128176	02096200
89	Kolhai	128160	02091900
90	Kolhar	128136	02089500

Sr. No.	Name of village	2011 Census location code number	2001 Census location code number
91	Kotha	128162	02092100
92	Kubri Majra Sarai Sanwal	127802	02052900
93	Kurbanpur	128224	02101000
94	Kuwa Danda	127933	02092400
95	Kyawali	128105	02086300
96	Labeledpur	128124	02088300
97	Lahra Asdullapur	127949	02094000
98	Lalpur	128145	02090400
99	Lothar	127804	02053100
100	Ludhpura	128190	02097600
101	Mahanagar	127806	02053300
102	Mahdooda Gujar	128178	02096400
103	Mahdooda Tappa Rionae	127816	02054300
104	Mahlauli	127822	02054900
105	Mahmoodpur Sogna	127932	02092300
106	Manakpur	128138	02089700
107	Mevali	127805	02053200
108	Miranpur Urf Nagla Umar	127946	02093700
109	Mirzapurbela	128207	02099300
110	Mishripur Mukuiyan	127943	02093400
111	Mohammadpur Hajjam	128116	02087500
112	Mohammadpur Mishra Urf	128141	02090000
113	Mohammadpur Uda	128137	02089600
114	Mooseypur	128169	02095500
115	Mudari Sidharpur	128181	02096700
116	Mudia Nanda	127940	02093100
117	Mudsan	128156	02091500
118	Mujariya	127953	02094400
119	Nagala Baran	128209	02099500
120	Nagla Choie	128134	02089300
121	Nagla Kotar	128228	02101400
122	Nagla Mishr	128179	02096500
123	Nagla Muhaji	128210	02099600
124	Nagla Salaar	127951	02094200
125	Naithua	127944	02093500
126	Naraini	127814	02054100
127	Narotha Tappa Haveli	128201	02098700
128	Narsaina	128232	02101800
129	Nasirpur Gausu	128216	02100200
130	Nasirpur Nathu	128164	02095000
131	Navabganj Bela	128217	02100300
132	Paalpur	128230	02101600
133	Parmu	128170	02095600
134	Parsauna	128133	02089200
135	Patar Chauha	128167	02095300
136	Pyareypur Niyamatpur	128204	02099000

Sr. No.	Name of village	2011 Census location code	2001 Census location code
137	Rafatpur Banjra	127931	02087000
138	Rafi Nagar	127947	02093800
139	Raj Baraulia	127815	02054200
140	Rampura Enuddin	127941	02093200
141	Rampura Tappa Reonai	128109	02086700
142	Ranet Matkuli	128173	02095900
143	Rasoola	127958	02094900
144	Rasoolpur Bela	128206	02099200
145	Relai Madhopur	128186	02097200
146	Reonae Dalae	127818	02054500
147	Reonae Kundan	127817	02054400
148	Sadhpur	128113	02087200
149	Sagrai	128174	02096000
150	Samda	128183	02096900
151	Sarah Baghali	127809	02053600
152	Sarai Mansukh	128158	02091700
153	Sarai Mudia Khagi	127938	02092900
154	Sarai Ramdas	128165	02095100
155	Sarai Sanwal	127803	02053000
156	Shamaspur Panju	128180	02096600
157	Shamspur Ballu	128161	02092000
158	Shekh Nagla	127950	02094100
159	Shekhpur Saidpur	128146	02090500
160	Shikarpur	128130	02088900
161	Shujatgang Pachtour	128191	02097700
162	Shukrullahapur	128184	02097000
163	Sidholia Khaam	128195	02098100
164	Sikandarpur Patti	128144	02090300
165	Simrra Banveerpur	128166	02095200
166	Sirki Dammu	128187	02097300
167	Sirki Kherha	127939	02093000
168	Sithaulia Pukhta	128198	02098400
169	Sujaatganj Bela	128214	02100000
170	Sukatiya	127942	02093300
171	Sultanpur Tappa	128118	02087700
172	Tahra	128111	02086900
173	Tangarh	128220	02100600
174	Tarencha	127936	02092700
175	Tigra	128122	02088100
176	Titauli	127810	02053700
177	Udhaiti Patti Garbi	127807	02053400
178	Udhaiti Patti Sharki	127808	02053500
179	Yahiyapur	128150	02090900
180	Zahidpur Alampur	128149	02090800

Census of India 2011- Village Directory

Amenities and Land use (As in 2009)

Name of District:-Budaun Location CodeNo:-149

Name of CD Block:-Sahsawan Location CodeNo:-0177

Sr.No.	Name Village	Location code no.	Total area of the village (in hectares rounded up to one decimal place)	Total population (2011 census)	Number of households (2011 census)	Number of educational amenities available. (If not available within the village , the distance range code viz: a for < 5 Kms, b for 5-10 Kms and c for 10+ kms of nearest place where facility is available is given).													
						Pre-Primary school (PP)	Primary school (P)	Middle school (M)	Secondary School (S)	Senior Secondary school (SS)	Degree college of arts science & commerce (ASC)	Engineering college(EC)	Medical college (MC)	Management institute (MI)	Polytechnic (Pt)	Vocational training school /ITI	Non-formal training centre (NFTC)	Special school for disabled (SSD)	Others (specify)
1	2	3	4	5	6	7	8	9	10	11	12	13	14	15	16	17	18	19	20
753	Khandua	127801	1622.2	9743	1627	1	3	3	1	b	c	c	c	c	c	c	b		
754	Kubri Majra Sar	127802	217.9	765	141	b	1	a	b	b	c	c	c	c	c	c		c	
755	Sarai Sanwal	127803	357	1829	293	b	1	a	b	b	c	c	c	c	c	c		1	c
756	Lothar	127804	139.7	1050	190	a	1	1	a	c	c	c	c	c	c	c			c
757	Mevali	127805	287.7	2983	499	a	1	1	a	c	c	c	c	c	c	c			c
758	Mahanagar	127806	188.6	1950	274	a	1	a	b	b	c	c	c	c	c	c			c
759	Udhaiti Patti Gar	127807	438.1	4240	773	3	1	4	3	1					c	c			
760	Udhaiti Patti Sha	127808	396.6	2645	462			1	1	1				c		c			
761	Sarah Baghauri	127809	703.6	4054	660	1	1	1	b	b	b	c	c	c	c	c			
762	Titauli	127810	135.7	1261	206	a	1	a	a	b	c			c	c	c			c
763	Kangawan Gugai	127811	369.1	1852	326	a	1	1	a	b	c			c	c	c			
764	Barvara	127812	123.9	1121	189	a	1	a	a	a	c	c	c	c	a				
765	Ghansauli	127813	247.1	1406	242	a	1	a	a		c			c		c	b		
766	Naraini	127814	119.9	522	74	1	1	a	b	b	b				c	c			
767	Raj Baraulia	127815	167.2	1320	177	b	1	1	c	c	c	c	c	c	c	c	c	c	c
768	Mahdooda Tapp	127816	151.1	347	63	c	1	a	b	b	c	c	c	c	c	c	a		c
769	Reonae Kundan	127817	271.6	948	156	1	1	1	b	b	c	c	c	c	c	c	c		c
770	Reonae Dalae	127818	905.2	3691	651	a	4	a	a	a	c			c	c	c	c		c
771	Balakishanpur	127819	147.9	2014	329	a	1	1	a	a	c			c	c	c	c		
772	Khitaoura Bhagw	127820	525	3806	682	2	1	4	3	1	c	c	c	c	c	c			
773	Khitaoura Kundan	127821	386.3	3043	482	c	1	4	3	1	c	c	c	c	c	c	c	c	c
774	Mahlauli	127822	280.7	1833	303	b	1	1	a	a	b	c	c	c	c	c	c	c	c
775	Rafatpur Banjra	127931	346.2	1980	308	a	1	1	a	a	c	c	c	c	c	c			c
776	Mahmoodpur So	127932	241.8	716	121	b	1	a	b	b	c				c	c			
777	Kuwa Danda	127933	111.7	853	130	b	1	1	b	b	c				c	c			
778	Athgauna	127934	201.1	715	119	b	a	a	b	b	b	b			c	c			
779	Afzalpur Chhaga	127935	153.4	1146	181	b	1	b	b	b	c	c	c	c	c	c	c	c	c
780	Tarencha	127936	135.7	767	117	b	1	a	b	b	b	c				c	c		
781	Ahmad Nagar As	127937	788.1	3952	620	b	1	1	b	b	b	c	c	c	c	c	c	c	c
782	Sarai Mudia Kha	127938	176.5	1010	163	b	1	b	b	b	c	c	c	c	c	c	c	c	c
783	Sirki Kherha	127939	154.4	689	109		1	a	b	b	b	c				b			
784	Mudia Nanda	127940	130.9	438	81		1	a	b	b	b	c				b			
785	Rampura Enuddi	127941	144.7	1185	137		1	a	b	b	b	c				b			
786	Sukatiya	127942	308	371	61	a	1	a	a	a	c	c	c	c	c	c	c	c	c
787	Mishripur Mukui	127943	479	1523	248	a	1	a	a	a	c	c	c	c	c	c	c	c	c
788	Naithua	127944	188.5	3321	486	1	1	1	b	b	b	c				c			
789	Himmatganj	127945	143.7	0	0														
790	Miranpur Urf Na	127946	53.6	0	0														
791	Rafi Nagar	127947	256.6	1285	188		1	1	a	a	a	c	c		c	a			
792	Khiriwara	127948	321.5	483	88	a	1	a	b	b	b	c							
793	Lahra Asdullapuri	127949	206.5	1863	287	1	1	1	a	a	b	c	c		c	b			
794	Shekh Nagla	127950	202.7	659	84	a	1	a	a	a	b	c	b						
795	Nagla Salaar	127951	139.9	809	137	a	1	a	a	b	c	c							
796	Jijahat	127952	275.2	1162	165	a	1	a	a	b		c							
797	Mujariya	127953	191.9	992	147	a	1	a	a	b	c								
798	Aliganj	127954	188.5	634	97	a	a	a	a	a	b				c	c			
799	Bichaula Tappa J	127955	175	692	106	a	1	a	a	a	c	c			c	c			
800	Katiya Bhagwani	127956	230.7	1432	247	b	1	b	b	b	b	c							
801	Katiya Kesar	127957	236	974	176	b	a	b	b	b	b	c			c	c			

Census of India 2011- Village Directory

Amenities and Land use (As in 2009)

Name of District:-Budaun Location CodeNo:-149

Name of CD Block:-Sahsawan Location CodeNo:-0177

Sr.No.	Name village	Location code no.	Number of Medical Amenities available. (If not available within the village , the distance range code viz; a for < 5 Kms, b for 5-10 Kms and c for 10+ kms of nearest place where facility is available is given).										Number of Non-Government Medical Amenities available.								
			Community health centre (CHC)	Primary health centre (PHC)	Primary health sub centre (PHS)	Maternity and child welfare centre (MCW)	T.B. clinic (TBC)	Hospital-allopathic (HA)	Hospital-alternative medicine (HO)	Dispensary (D)	Veterinary hospital (VH)	Mobile health clinic (MHC)	Family welfare centre (FWC)	Charitable non Govt. hospital/Nursing home.	Medical practitioner with MBBS Degree	Medical practitioner with other degree	Medical practitioner with no degree	Traditional practitioner and faith healer .	Medicine Shop	Others	
1	2	3	21	22	23	24	25	26	27	28	29	30	31	32	33	34	35	36	37	38	
753	Khandua	127801	c	1		1	c	c	c	b	c			1	0	0	2	2	0	2	0
754	Kubri Majra Sar	127802	c	b	b	c	c	c	c	c	b	c	c		0	0	0	0	0	0	0
755	Sarai Sanwal	127803	c	b	b	c	c	c	c	c	b	c	c		0	0	0	0	3	0	0
756	Lothar	127804		a	c	c	c	c	c	a					0	0	0	0	0	0	0
757	Mevali	127805		a	c	c	c	c	c	a					0	0	0	0	0	0	0
758	Mahanagar	127806		a	c	c	c	c	c	a					0	0	0	0	0	0	0
759	Udhaiti Patti Gar	127807	c								1				1	1	3	6	0	2	0
760	Udhaiti Patti Sha	127808		c	a	c	c	c		a	a		c		0	0	1	4	0	3	0
761	Sarah Baghauri	127809	b	b		b	c	b	b	b	b	b	b		0	0	0	0	3	3	0
762	Titauli	127810		a	c	c	c	c	c	a			c		0	0	0	0	0	0	0
763	Kangawan Guga	127811	c	c	a	c	c	c	c	c	a				0	0	0	0	0	0	0
764	Barvara	127812	c	c	a	c	c	c	c	c	a		c		0	0	0	0	0	0	0
765	Ghansauli	127813	c	c	a	c	c	c	c	c	a				0	0	0	0	0	0	0
766	Naraini	127814					c	c		c			b		0	0	0	0	0	0	0
767	Raj Baraulia	127815	b	c	b	c	c	c	a	a	b	c	c		0	0	0	0	0	0	0
768	Mahdooda Tapp	127816	c	b	b	b	c	c	c	c	a	c	c		0	0	0	0	0	0	0
769	Reonae Kundan	127817	c	c	b	b	c	c	c	c	c	c	c		0	0	0	0	0	0	0
770	Reonae Dalae	127818		a	c	c	c	c	c	c	c		c		0	0	0	0	0	2	0
771	Balakishanpur	127819	c	c	a	c	c	c	c	c	b		c		0	0	0	0	0	0	0
772	Khitaura Bhagw	127820	c	1		1	c	c	c	c	c	c	1		0	0	3	4	1	5	0
773	Khitaura Kundan	127821	c	c		c	c	c	c	c	c	c	c		0	0	3	4	1	5	0
774	Mahlauli	127822	b	b	b	a	b	c	b	b	b	c	b		0	0	0	0	0	0	0
775	Rafatpur Banjra	127931				c	c	c	c	c	c	c	c		0	0	0	0	0	0	0
776	Mahmoodpur So	127932	b	b	b	b	b	b	b	b	b	b	b		0	0	0	0	0	0	0
777	Kuwa Danda	127933	b	b	b	b	b	b	b	b	b	b	b		0	0	0	0	0	0	0
778	Athgauna	127934	b	b	b	b	b	b	b	b	b	b	b		0	0	0	0	0	0	0
779	Afzalpur Chhaga	127935	b	b	b	b	b	b	b	b	b	b	b		0	0	0	0	0	0	0
780	Tarencha	127936	b	b	b	b	b	b	b	b	b	b	b		0	0	0	1	0	0	0
781	Ahmad Nagar A:	127937	b	b	b	b	b	b	b	b	b	b	b		0	0	0	0	0	0	0
782	Sarai Mudia Kha	127938	b	b	b	b	b	b	b	b	b	b	b		0	0	0	0	0	0	0
783	Sirki Kherha	127939	b	b	b	b	c	b	b	b	b	b	b		0	0	0	0	0	0	0
784	Mudia Nanda	127940	b	b	b	b	b	b	b	b	b	b	b		0	0	0	0	0	0	0
785	Rampura Enuddi	127941	b	b	b	b	b	b	b	b	b	b	b		0	0	0	0	0	0	0
786	Sukatya	127942	a	a	a	c	a	a	a	a	a	a	a		0	0	0	0	0	0	0
787	Mishripur Muku	127943	a	a	a	a	c	a	a	a	a	a	a		0	0	0	0	0	0	0
788	Naithua	127944	b	b	b	b	b	b	c	b	b	b	b		0	0	0	0	0	0	0
789	Himmatganj	127945																			
790	Miranpur Urf Na	127946																			
791	Rafi Nagar	127947	a	a	a	a	c	a	c	a	a	a	a		0	0	0	0	0	0	0
792	Khairwara	127948	b	b	b	b	c			b		b			0	0	0	0	0	0	0
793	Lahra Asdullapur	127949	b	b	b	b	c	b	b	b	b	b	b		0	0	0	0	2	0	0
794	Shekh Nagla	127950	b	b	b	b	c			b		b			0	0	0	0	0	0	0
795	Nagla Salaar	127951	b	b	b	b	c			b		b			0	0	0	0	0	0	0
796	Jijahat	127952	b	b	b	b	c			b		b			0	0	0	1	0	0	0
797	Mujariya	127953	b	b	b	b	c			b		b			0	0	0	0	1	0	0
798	Aliganj	127954	b	b	b	b	c	b		b		b			0	0	0	0	1	0	0
799	Bichaula Tappa	127955	c	c	c	c	c	c	c	c	c	c	c		0	0	0	0	0	0	0
800	Katiya Bhagwan	127956	b	b	b	b	b			b		b			0	0	0	0	1	0	0
801	Katiya Kesar	127957	b	b	b	b	c	b		b		b			0	0	0	0	1	0	0

Census of India 2011- Village Directory

Amenities and Land use (As in 2009)

Name of District:-Budaun Location CodeNo:-149

Name of CD Block:-Sahsawan Location CodeNo:-0177

Sr.No.	Name village	Location code no.	Availability of drinking water - Yes / No								Availability of toilet & others Yes / No			
			Tap water (Treated/Untreated)	Well water (Covered / Uncovered well)	Hand Pump	Tube wells / Bore well	Spring	River / Canal	Tank / Pond / Lake	Others	Community toilet including bath.	Community toilet excluding bath.	Rural sanitary mart or sanitary hardware outlet available near the village.	Community bio-gas or recycle of waste for productive use.
1	2	3	39	40	41	42	43	44	45	46	47	48	49	50
753	Khandua	127801	No	No	Yes	No	No	No	No	Yes	No	No	No	No
754	Kubri Majra Sar	127802	No	No	Yes	No	No	No	No	No	No	No	No	No
755	Sarai Sanwal	127803	No	No	Yes	Yes	No	No	No	No	No	No	No	No
756	Lothar	127804	No	No	Yes	No	No	No	Yes	No	No	No	Yes	No
757	Mevali	127805	No	No	Yes	No	No	No	Yes	No	No	No	Yes	No
758	Mahanagar	127806	No	No	Yes	No	No	No	Yes	No	No	No	Yes	No
759	Udhaiti Patti Gar	127807	No	No	Yes	No	No	No	No	No	No	No	Yes	No
760	Udhaiti Patti Sha	127808	No	No	Yes	No	No	No	No	No	No	No	Yes	No
761	Sarah Baghaulti	127809	No	No	Yes	No	No	No	No	No	No	No	No	No
762	Titauli	127810	No	No	Yes	No	No	No	Yes	No	No	No	No	No
763	Kangawan Gugai	127811	No	No	Yes	Yes	No	No	No	No	No	No	No	No
764	Barvara	127812	No	No	Yes	Yes	No	No	No	No	No	No	No	No
765	Ghansauli	127813	No	No	Yes	Yes	No	No	No	No	No	No	No	No
766	Naraini	127814	No	No	Yes	No	No	No	No	No	No	No	No	No
767	Raj Baraulia	127815	No	No	Yes	Yes	No	No	Yes	No	No	No	No	No
768	Mahdooda Tapp	127816	No	No	Yes	No	No	No	No	No	No	No	No	No
769	Reonae Kundan	127817	Yes	No	Yes	No	No	No	No	No	No	No	No	No
770	Reonae Dalae	127818	No	No	Yes	No	No	No	Yes	No	No	No	Yes	No
771	Balakishanpur	127819	No	No	Yes	Yes	No	No	No	No	No	No	No	No
772	Khitaura Bhagw	127820	No	No	Yes	No	No	No	Yes	No	No	No	No	No
773	Khitaura Kundan	127821	No	No	Yes	No	No	No	Yes	No	No	No	No	No
774	Mahlauli	127822	No	No	Yes	No	No	No	Yes	No	No	Yes	No	No
775	Rafatpur Banjra	127931	No	No	Yes	No	No	No	No	No	No	No	No	No
776	Mahmoodpur So	127932	No	No	Yes	No	No	No	Yes	No	No	No	No	No
777	Kuwa Danda	127933	No	No	Yes	No	No	No	No	No	No	No	No	No
778	Athgauna	127934	No	No	Yes	No	No	No	Yes	No	No	No	No	No
779	Afzalpur Chhaga	127935	No	No	Yes	Yes	No	No	Yes	No	No	No	No	No
780	Tarencha	127936	No	No	Yes	No	No	No	Yes	No	No	No	No	No
781	Ahmad Nagar As	127937	No	No	Yes	Yes	No	No	Yes	No	No	No	No	No
782	Sarai Mudia Kha	127938	No	No	Yes	Yes	No	No	Yes	No	No	No	No	No
783	Sirki Kherha	127939	No	No	Yes	No	No	No	No	No	No	No	No	No
784	Mudia Nanda	127940	No	No	Yes	No	No	No	No	No	No	No	No	No
785	Rampura Enuddi	127941	No	No	Yes	No	No	No	No	No	No	No	No	No
786	Sukatiya	127942	No	No	Yes	Yes	No	No	Yes	No	No	No	No	No
787	Mishripur Muku	127943	No	No	Yes	Yes	No	No	Yes	No	No	No	No	No
788	Naithua	127944	No	No	Yes	No	No	No	No	No	No	No	No	No
789	Himmatganj	127945												
790	Miranpur Urf Na	127946												
791	Rafi Nagar	127947	No	No	Yes	No	No	No	No	No	No	No	No	No
792	Khirwara	127948	No	No	Yes	No	No	No	No	No	No	No	No	No
793	Lahra Asdullapu	127949	No	No	Yes	No	No	No	No	No	No	No	No	No
794	Shekh Nagla	127950	No	No	Yes	No	No	No	No	No	No	No	Yes	No
795	Nagla Salaar	127951	No	No	Yes	No	No	No	No	No	No	No	Yes	No
796	Jijahat	127952	No	No	Yes	No	No	No	No	No	No	No	Yes	No
797	Mujariya	127953	No	No	Yes	No	No	No	No	No	No	No	Yes	No
798	Aliganj	127954	No	No	Yes	No	No	No	No	No	No	No	Yes	No
799	Bichaula Tappa	127955	No	No	Yes	No	No	No	No	No	No	No	Yes	No
800	Katiya Bhagwan	127956	No	No	Yes	No	No	No	No	No	No	No	Yes	No
801	Katiya Kesar	127957	No	No	Yes	No	No	No	No	No	No	No	Yes	No

Census of India 2011- Village Directory

Amenities and Land use (As in 2009)

Name of District:- Budaun Location CodeNo:-149

Name of CD Block:-Sahsawan Location CodeNo:-0177

Sr.No.	Name village	Location code no.	Communication and transport facilities (If amenities available code -Yes is given except for Village Pin Code. If not available within the village, the distance range code viz; a for < 5 Kms, b for 5-10 Kms and c for 10+ kms of nearest place where facility is available is given).																
			Post office(PO)	Sub post office (SPO)	Post & Telegraph office (P&TO)	Village Pin Code	Telephones (Land lines)	Public call office (PCO)	Mobile phone coverage	Internet cafes/ Common service centre (CSC)	Private courier facility	Bus service (Public & Private)	Railway stations	Auto/Modified Autos	Taxis and Vans	Tractors	Cycle-pulled rickshaws(Manual & Machine driven)	Carts driven by animals	Sea /River ferry service
753	Khandua	127801	c	Yes	c		Yes	Yes	Yes	c	c	Yes	c	c	Yes	Yes	Yes	Yes	
754	Kubri Majra Sar	127802	a	b	b		b	b	Yes	b	c	b	c	b	b	Yes	Yes	Yes	
755	Sarai Sanwal	127803	a	b	b		b	b	Yes	b	c	b	c	b	b	Yes	Yes	Yes	
756	Lothar	127804	c	a	c	202524	Yes	Yes	Yes	c	c	a	c	c	a	Yes	c	Yes	c
757	Mevali	127805	c	Yes	c	202524	Yes	Yes	Yes	c	c	a	c	c	a	Yes	c	Yes	c
758	Mahanagar	127806	c	a	c	202524	Yes	Yes	Yes	c	c	a	c	c	a	Yes	c	Yes	c
759	Udhaiti Patti Gar	127807	c	Yes	c	202524	Yes	Yes	Yes	Yes	c	Yes	c	c			c	Yes	
760	Udhaiti Patti Sha	127808	c	a	c	202524	Yes	Yes	Yes	Yes	c	Yes	c					Yes	
761	Sarah Baghauili	127809	b	Yes	b		b	b	b	c	c	Yes	c					Yes	
762	Titauli	127810	c	a	c	202524	Yes	Yes	Yes	c	c	Yes	c	c	a	Yes	c	Yes	c
763	Kangawan Gugan	127811	c	Yes	c	202425	Yes	Yes	Yes	c	c	Yes	c	a	a	a	c	Yes	c
764	Barvara	127812	c	a	c	202425	Yes	Yes	Yes	c	c	Yes	c	c	c	Yes	c	Yes	c
765	Ghansauli	127813	c			202425	Yes	Yes	Yes	c	c	Yes	c	c	a	Yes	Yes	Yes	c
766	Naraini	127814	b	a	b														
767	Raj Baraulia	127815	b	a	b	243633	a	a	Yes	a	c	a	c	b	b			Yes	
768	Mahdooda Tapp	127816	a	a	a		a	a	Yes	b	c	b	c	c	b	Yes	Yes	Yes	
769	Reonae Kundan	127817	c	a	a		b	a	Yes	b	c	b	c	c	Yes	Yes	Yes		
770	Reonae Dalae	127818	c	Yes	c	423633	Yes	Yes	Yes	c	c	a	c	c	c	Yes	c	Yes	c
771	Balakishanpur	127819	c	a	c	243633	Yes	Yes	Yes	c	c	Yes	c	b	b	Yes	c	Yes	c
772	Khitaura Bhagwa	127820	c	Yes	c	243633	Yes	Yes	Yes	c	c	Yes	c		Yes	Yes	c	Yes	c
773	Khitaura Kundan	127821	c	a	a	243633	Yes	Yes	Yes	Yes	c	Yes	Yes	c	Yes	c	Yes	Yes	c
774	Mahlauli	127822	b	a	b	243633	a	a	Yes	b	b	a	c	b	a	Yes		Yes	c
775	Rafatpur Banjra	127931	c	a	c	243632		a	a		c	c	c		c	Yes		Yes	
776	Mahmoodpur So	127932	b	b	b	243633	b	b	b	b	b	b	b	b	b	Yes	Yes		
777	Kuwa Danda	127933	b	b	b	243633	b	b	b	b	b	b	b	b	Yes	Yes	Yes	Yes	
778	Athgauna	127934	b	b	b	243633	b	b	b	b	b	b	b	b	b	Yes	Yes	Yes	
779	Afzalpur Chhaga	127935	c	b	b	243633	b	Yes	b	b	b	b	b	b	Yes	Yes	b	Yes	c
780	Tarencha	127936	b	b	b	243633	b	b	b	b	b	b	b	c	b	Yes	Yes	Yes	
781	Ahmad Nagar As	127937	c	b	b		b	b	Yes	b	b	b	c	b	Yes	Yes	b	Yes	c
782	Sarai Mudia Kha	127938		c	b	243633	b	b	Yes	b	b	b	c	b	Yes	Yes	b	Yes	c
783	Sirki Kherha	127939	b	a	b	243633	b	b	b	b	b	c	b	b	Yes	b	Yes		
784	Mudia Nanda	127940	b	a	b	243633	b	b	b	b	b	c	b	b	Yes	b	Yes		
785	Rampura Enuddi	127941	b	a	b	243633	b	b	b	b	b	c	b	b	Yes	b	Yes		
786	Sukatiya	127942	c	a	a	243633	a	a	Yes	a	a	a	c	a	a	Yes	a	Yes	c
787	Mishripur Mukui	127943	c	a	a	243633	a	a	Yes	a	a	a	c	a	a	Yes	a	Yes	c
788	Naithua	127944	b	Yes	b	243633	Yes	Yes	Yes	b	b	b	c	c	b	Yes	b	Yes	
789	Himmatganj	127945																	
790	Miranpur Urf Na	127946																	
791	Rafi Nagar	127947	a	a	a	243639	a	a	Yes	a	a	a	c	a		Yes	a	Yes	
792	Khirwara	127948	b	b	b	243639	b	b	Yes	b	b	Yes	c			Yes	Yes	Yes	
793	Lahra Asdullapur	127949	b	a	b	243639	b	b	b	b	b	b	c	b	b	Yes	b	Yes	
794	Shekh Nagla	127950	b	b	b	243639	Yes	Yes	Yes	Yes	Yes	Yes	c	Yes			Yes	Yes	
795	Nagla Salaar	127951	b	b	b	243639	a	a	Yes	b		Yes	b			Yes	Yes	Yes	
796	Jijahat	127952	b	b	b	243639	a	a	a	b	a	Yes	b	a		Yes	Yes	a	
797	Mujariya	127953	b	b	b	243639	b	a	Yes	b		Yes	c			Yes	Yes	Yes	
798	Aliganj	127954	b	a	b	293639	Yes	a	Yes	b	b	Yes	b		b	Yes	Yes	Yes	
799	Bichaula Tappa J	127955	c	a	a	243639	a	a	Yes	c	c	Yes	c		Yes	Yes	Yes	Yes	
800	Katiya Bhagwant	127956	b	b	b	243639	b	b	Yes	b		Yes	b			Yes	Yes	Yes	
801	Katiya Kesar	127957	b	a	b	243639	a	a	Yes	b	b	Yes	b	b	b	Yes	Yes	Yes	

Census of India 2011- Village Directory

Amenities and Land use (As in 2009)

Name of District:-Budaun Location CodeNo:-149

Name of CD Block:-Sahsawan Location CodeNo:-0177

Sr.No.	Name village	Location code no.	Village connected to highways,village roads, banks & credit societies (If amenities available code -Yes is given, If not available within the village , the distance range code viz: a for < 5 Kms, b for 5-10 Kms and c for 10+ kms of nearest place where facility is available is given).											
			Connected to national highway(NH)	Connected to state highway(SH)	Connected to major district road (MDR)	Connected to others district road	Pucca roads	Kutchcha roads	Water bounded macadam(WBM) roads	Navigable waterway (river/canal)(NW)	Footpaths (FP)	Commercial & Co-operative Banks	ATM	Agricultural Credit Societies
1	2	3	68	69	70	71	72	73	74	75	76	77	78	79
753	Khandua	127801	c	b	b	Yes	Yes	Yes	Yes		Yes	c	c	a
754	Kubri Majra Sar	127802	c	b	b	Yes	Yes	b	b		Yes	a	c	a
755	Sarai Sanwal	127803	c	b	b	Yes	Yes	b	b		Yes	a	c	a
756	Lothar	127804	c	a	a	Yes	Yes	Yes	Yes	c	Yes	a	c	a
757	Mevali	127805	c	a	a	Yes	Yes	Yes	Yes	c	Yes	a	c	a
758	Mahanagar	127806	c	a	a	Yes	Yes	Yes	Yes	c	Yes	a	c	a
759	Udhaiti Patti Gar	127807	Yes	Yes	Yes	Yes	Yes	Yes	Yes		Yes	Yes	c	c
760	Udhaiti Patti Sha	127808	Yes	Yes	Yes	Yes	Yes	Yes			Yes	a	c	a
761	Sarah Baghau	127809	c	a	Yes	Yes	Yes	Yes	Yes	c	Yes	b	b	b
762	Titauli	127810	Yes	Yes	Yes	Yes	Yes	Yes	Yes	c	Yes	a	c	a
763	Kangawan Gugai	127811	c			Yes	Yes	Yes	Yes	c	Yes	c	c	c
764	Barvara	127812	Yes	Yes	Yes	Yes	Yes	Yes	Yes	c	Yes	c	c	c
765	Ghansauli	127813	Yes	Yes	Yes	Yes	Yes	Yes	Yes		Yes	c	c	c
766	Naraini	127814	Yes	Yes	Yes	Yes	Yes		Yes		Yes	b	b	b
767	Raj Baraulia	127815	c	Yes	Yes	Yes	Yes	Yes	Yes	c	Yes	c	c	c
768	Mahdooda Tapp	127816	c	b	b	Yes	Yes	Yes			Yes	a	a	a
769	Reonae Kundan	127817	c	b	Yes	Yes	Yes		Yes		Yes	a	c	a
770	Reonae Dalae	127818	c	a	b	Yes	Yes	Yes	Yes	c	Yes	Yes	c	Yes
771	Balakishanpur	127819	Yes	Yes	Yes	Yes	Yes	Yes	Yes	c	Yes	c	c	c
772	Khitaura Bhagw	127820	c	b	Yes	Yes	Yes	Yes	Yes		Yes	Yes	c	a
773	Khitaura Kunda	127821	c	b	Yes	Yes	Yes	Yes	a	c	Yes	Yes	c	a
774	Mahlauli	127822	c	b	a	Yes	Yes	Yes		c	Yes	a	b	b
775	Rafatpur Banjra	127931	c	b	Yes	Yes	Yes	Yes	Yes		Yes	Yes	c	a
776	Mahmoodpur So	127932	c	b	b	Yes	Yes	Yes			Yes	b	b	b
777	Kuwa Danda	127933	c	b	b	Yes	Yes	Yes			Yes	b	b	b
778	Athgauna	127934	c	b	b	Yes	Yes	Yes			Yes	b	b	b
779	Afzalpur Chhaga	127935	c	a	a	Yes		Yes	b		Yes	b	b	b
780	Tarencha	127936	c	b	b	b	Yes	Yes			Yes	b	b	b
781	Ahmad Nagar A	127937	c	a	a	Yes		Yes			Yes	b	b	b
782	Sarai Mudia Kha	127938	c	a	a	Yes		Yes			Yes	b	b	b
783	Sirki Kherha	127939	c	a	a	a	Yes	Yes	Yes		Yes	b	b	a
784	Mudia Nanda	127940	c	a	a	Yes	Yes	Yes	Yes		Yes	b	b	b
785	Rampura Enuddi	127941	c	a	a	Yes	Yes	Yes	Yes		Yes	b	b	b
786	Sukatiya	127942	c	a	a	Yes	a		Yes		Yes	a	a	a
787	Mishripur Muku	127943	c	Yes	Yes	Yes	a		Yes		Yes	a	a	a
788	Naithua	127944	c	b	Yes	Yes	Yes	Yes	Yes		Yes	b	b	b
789	Himmatganj	127945												
790	Miranpur Urf Na	127946												
791	Rafi Nagar	127947	c	a	Yes	Yes	Yes	Yes	Yes		Yes	a	a	a
792	Khirwara	127948	Yes	Yes	Yes	Yes	Yes	Yes	Yes		Yes	b	b	b
793	Lahra Asdullapu	127949	c	a	Yes	Yes	Yes	Yes	Yes		Yes	b	b	b
794	Shekh Nagla	127950	Yes	Yes	Yes	Yes	Yes	Yes	Yes	Yes	Yes	b	b	a
795	Nagla Salaar	127951	Yes	Yes	Yes	Yes	Yes	Yes	Yes		Yes	b	b	b
796	Jijahat	127952	Yes	Yes	Yes	Yes	Yes	Yes	Yes		Yes	b	b	a
797	Mujariya	127953	Yes	Yes	Yes	Yes	Yes	Yes	Yes		Yes	b	b	b
798	Aliganj	127954	c	Yes	Yes	Yes	Yes	Yes	Yes		Yes	Yes	a	Yes
799	Bichaula Tappa	127955	c	Yes	Yes	Yes	Yes	Yes			Yes	Yes	c	Yes
800	Katiya Bhagwan	127956	Yes	Yes	Yes	Yes	Yes	Yes	Yes	Yes	Yes	b	b	b
801	Katiya Kesar	127957	Yes	Yes	Yes	Yes	Yes	Yes	Yes		Yes	b	b	a

Census of India 2011- Village Directory

Amenities and Land use (As in 2009)

Name of District:-Budaun Location CodeNo:-149

Name of CD Block:-Sahsawan Location CodeNo:-0177

Sr.No.	Name village	Location code no.	Availability of miscellaneous facilities (If amenities available code -Yes is given, If not available within the village , the distance range code viz; a for < 5 Kms, b for 5-10 Kms and c for 10+ kms of nearest place where facility is available is given).																	Availability of electricity (Yes/No)				
			Self-Help Group (SHG)	Public distribution system (PDS) shop	Mandis / Regular market	Weekly Haat	Agricultural marketing society	Integrated Child Development Scheme (Nutritional Centres)	Anganwadi Centre (Nutritional Centres)	Others (Nutritional Centres)	ASHA (Accredited Social Health Activist)	Community centre with/without TV	Sports Field,	Sports Club / Recreation Centre	Cinema / Video Hall	Public Library	Public Reading Room	Newspaper Supply	Assembly Polling station	Birth & Death Registration Office	Power Supply for Domestic Use (ED)	Power Supply for Agricultural Use (EAG)	Power Supply for Commercial Use (EC)	Power Supply for All Uses (EA)
1	2	3	80	81	82	83	84	85	86	87	88	89	90	91	92	93	94	95	96	97	98	99	100	101
753	Khandua	127801	Yes	Yes	c	Yes	c	c	Yes	Yes	Yes	c	b	Yes	c	c	c	Yes	Yes	Yes	Yes	Yes	Yes	Yes
754	Kubri Majra Sari	127802	Yes	Yes	a	a	c	c	a	Yes	Yes	c	a	c	c	c	c	Yes	Yes	Yes	Yes	Yes	No	Yes
755	Sarai Sanwal	127803	Yes	Yes	a	a	c	c	Yes	Yes	Yes	c	a	c	c	c	c	Yes	Yes	Yes	Yes	Yes	No	Yes
756	Lothar	127804	Yes	Yes	a	a	c	c	Yes	Yes	Yes	c	a	a	c	c	c	Yes	Yes	c	Yes	Yes	No	Yes
757	Mevali	127805	Yes	Yes	a	a	c	c	Yes	Yes	Yes	c	a	a	c	c	c	Yes	Yes	c	Yes	Yes	No	Yes
758	Mahanagar	127806	Yes	Yes	a	a	c	c	Yes	Yes	Yes	c	a	a	c	c	c	Yes	Yes	Yes	Yes	Yes	No	Yes
759	Udhaiti Patti Gar	127807	Yes	Yes	Yes	Yes	Yes	Yes	Yes	Yes	Yes	c	Yes	Yes	c	Yes	Yes	Yes	Yes	Yes	Yes	Yes	Yes	Yes
760	Udhaiti Patti Sha	127808	Yes	Yes	Yes	Yes	Yes	Yes	Yes	Yes	Yes	Yes	Yes	Yes	Yes	Yes	Yes	Yes	Yes	Yes	Yes	Yes	Yes	Yes
761	Sarah Baghauri	127809	Yes	Yes	b	b	b	b	Yes	Yes	Yes	b	b	b	c	c	c	b	Yes	Yes	Yes	Yes	Yes	Yes
762	Titauli	127810	Yes	Yes	a	a	c	c	Yes	Yes	Yes	c	a	a	c	c	c	Yes	Yes	c	Yes	Yes	No	Yes
763	Kangawan Guga	127811	Yes	Yes	a	b	c	c	Yes	Yes	Yes	Yes	c	c	c	c	c	Yes	Yes	Yes	Yes	Yes	No	Yes
764	Barvara	127812	Yes	Yes	c	b	c	c	Yes	Yes	Yes	c	c	c	c	c	c	Yes	Yes	c	Yes	Yes	No	Yes
765	Ghansauli	127813	Yes	Yes	c	a	c	c	Yes	Yes	Yes	c	c	c	c	c	c	Yes	Yes	c	Yes	Yes	No	Yes
766	Naraini	127814	b	a	b	b	b	Yes	c	Yes	Yes	Yes	c	c	c	c	c	c	Yes	c	Yes	Yes	Yes	Yes
767	Raj Baraulia	127815	b	Yes	c	b	b	Yes	Yes	Yes	b	b	b	c	c	c	c	Yes	Yes	Yes	Yes	Yes	Yes	Yes
768	Mahdooda Tappi	127816	a	a	b	a	c	a	a	Yes	a	c	b	c	c	c	c	a	a	a	Yes	Yes	No	Yes
769	Reonae Kundan	127817	Yes	Yes	a	a	c	Yes	Yes	Yes	Yes	c	b	c	c	c	c	Yes	Yes	Yes	Yes	Yes	Yes	Yes
770	Reonae Dalae	127818	Yes	Yes	c	Yes	c	c	Yes	Yes	Yes	c	Yes	c	c	c	c	Yes	Yes	Yes	Yes	Yes	No	Yes
771	Balakishanpur	127819	Yes	Yes	c	a	c	c	Yes	Yes	Yes	c	c	c	c	c	c	Yes	Yes	Yes	Yes	Yes	No	Yes
772	Khitaoura Bhagwa	127820	c	Yes	c	Yes	c	c	Yes	Yes	Yes	Yes	c	c	c	c	c	Yes	Yes	Yes	Yes	Yes	Yes	Yes
773	Khitaoura Kundar	127821	c	Yes	c	Yes	c	Yes	Yes	Yes	Yes	c	c	c	c	c	c	Yes	Yes	Yes	Yes	Yes	Yes	Yes
774	Mahlauli	127822	b	Yes	b	a	b	Yes	Yes	Yes	Yes	b	b	c	c	c	c	Yes	Yes	Yes	Yes	Yes	Yes	Yes
775	Rafatpur Banjra	127931	c	Yes	c	Yes	Yes	c	Yes	Yes	Yes	Yes	c	c	c	c	c	Yes	Yes	Yes	Yes	Yes	Yes	Yes
776	Mahmoodpur So	127932	b	b	b	b	b	b	b	b	Yes	b	Yes	Yes	Yes	Yes	Yes	Yes	Yes	Yes	Yes	Yes	Yes	Yes
777	Kuwa Danda	127933	b	b	b	b	b	b	b	b	Yes	Yes	Yes	Yes	Yes	Yes	Yes	Yes	Yes	Yes	Yes	Yes	Yes	Yes
778	Athgauna	127934	b	b	b	b	b	b	b	Yes	Yes	Yes	Yes	Yes	Yes	Yes	Yes	Yes	b	a	Yes	Yes	Yes	Yes
779	Afzalpur Chhaga	127935	b	Yes	b	b	b	b	Yes	Yes	Yes	c	b	b	c	c	c	b	Yes	Yes	Yes	Yes	No	Yes
780	Tarencha	127936	Yes	a	b	b	b	Yes	Yes	Yes	Yes	Yes	Yes	Yes	Yes	Yes	Yes	Yes	Yes	Yes	Yes	Yes	Yes	Yes
781	Ahmad Nagar A:	127937	b	Yes	b	b	b	b	Yes	Yes	Yes	c	b	b	c	c	c	b	Yes	Yes	Yes	Yes	No	Yes
782	Sarai Mudia Kha	127938	b	Yes	b	b	b	b	Yes	Yes	Yes	c	b	b	c	c	c	b	Yes	b	Yes	Yes	No	Yes
783	Sirki Kherha	127939	b	b	b	b	b	b	Yes	Yes	Yes	b	b	c	c	c	c	b	Yes	c	Yes	Yes	No	Yes
784	Mudia Nanda	127940	b	a	b	b	b	b	Yes	Yes	b	b	b	b	c	c	b	b	Yes	c	Yes	Yes	No	Yes
785	Rampura Enuddi	127941	b	Yes	b	a	b	b	a	Yes	Yes	b	b	b	c	c	c	b	Yes	c	Yes	Yes	No	Yes
786	Sukatiya	127942	a	a	a	a	a	a	Yes	Yes	Yes	c	a	a	c	c	c	a	a	a	Yes	Yes	No	Yes
787	Mishripur Muku	127943	a	Yes	a	a	a	a	Yes	Yes	Yes	c	a	a	c	c	c	a	Yes	Yes	Yes	Yes	No	Yes
788	Naithua	127944	b	Yes	b	b	b	b	Yes	Yes	Yes	b	Yes	b	c	c	c	b	Yes	Yes	Yes	Yes	No	Yes
789	Himmatganj	127945																						
790	Miranpur Urf Na	127946																						
791	Rafi Nagar	127947	a	Yes	a	a	a	c	c	Yes	Yes	a	Yes	a	c	c	c	a	Yes	c	Yes	Yes	No	Yes
792	Khairwara	127948	Yes	Yes	b	a	b	Yes	a	Yes	Yes	b	Yes	Yes	c	b	b	b	a	b	Yes	Yes	Yes	Yes
793	Lahra Asdullapur	127949	b	Yes	b	a	b	b	Yes	Yes	Yes	b	b	b	c	c	c	b	Yes	Yes	Yes	Yes	No	Yes
794	Shekh Nagla	127950	Yes	Yes	b	a	b	Yes	Yes	Yes	Yes	b	Yes	Yes	c	b	b	b	Yes	b	Yes	Yes	Yes	Yes
795	Nagla Salaar	127951	Yes	a	b	a	b	Yes	Yes	Yes	Yes	b	Yes	Yes	c	b	b	b	Yes	b	Yes	Yes	Yes	Yes
796	Jijahat	127952	Yes	Yes	b	b	b	Yes	Yes	Yes	Yes	b	Yes	Yes	c	b	b	b	Yes	b	Yes	Yes	Yes	Yes
797	Mujariya	127953	Yes	Yes	Yes	a	b	Yes	Yes	Yes	Yes	b	Yes	Yes	c	b	b	b	Yes	b	Yes	Yes	Yes	Yes
798	Aliganj	127954	Yes	a	b	a	b	Yes	Yes	Yes	Yes	b	a	Yes	b	b	Yes	Yes	a	Yes	Yes	Yes	Yes	Yes
799	Bichaula Tappa	127955	Yes	a	c	a	c	Yes	a	Yes	Yes	c	Yes	Yes	c	c	Yes	a	Yes	Yes	Yes	Yes	Yes	Yes
800	Katiya Bhagwan	127956	Yes	Yes	b	a	b	Yes	Yes	Yes	Yes	b	Yes	Yes	b	b	b	b	Yes	b	Yes	Yes	Yes	Yes
801	Katiya Kesar	127957	Yes	Yes	b	a	b	Yes	Yes	Yes	Yes	b	Yes	Yes	b	b	b	Yes	a	Yes	Yes	Yes	Yes	Yes

Census of India 2011- Village Directory

Amenities and Land use (As in 2009)

Name of District:-Budaun Location CodeNo:-149

Name of CD Block:-Sahsawan Location CodeNo:-0177

Sr.No.	Name village	Location code no.	Land Use												Land Use					Name of three most important commodities manufactured				
			Nearest Town	Area under different types of land use (in hectares rounded up to one decimal place)										Area irrigated by source (in hectare).					First	Second	Third			
				Name	Distance range code i.e. a for <5 kms, b for 5-10 kms and c for 10+ kms .	Forests	Area under Non-agricultural Uses	Barren and Un-cultivable land	Permanent Pastures and Other Grazing Lands	Land Under Miscellaneous Tree Crops etc.	Culturable Waste Land	Fallow lands other than current fallows	Current Fallows	Net Area Sown	Total Irrigated Land Area	Total Un-irrigated Land Area	Canals (C)	Wells/Tube-wells(W/TW)				Tanks/Lakes(T/L)	Water Falls(WF)	Others(O)
102	103	104	105	106	107	108	109	110	111	112	113	114	115	116	117	118	119	120	121	122				
753	Khandua	127801			0	118.2	0	0.4	12.2	0	11	6.8	1473.7	1473.7	0	932.6	384.1	0	0	157	.bajra			
754	Kubri Majra Sarai	127802			0	12	0	0	0.9	0	1.4	0	203.6	203.6	0	0	203.6	0	0	0	Bajara			
755	Sarai Sanwal	127803			0	22	0	0	5.5	0	2.5	0	326.9	324.1	2.8	0	324.1	0	0	0	Bazar			
756	Lothar	127804			0	8.9	0	0	0	0	0	2.5	128.2	123.9	4.3	0	0	0	0	124	,			
757	Mevali	127805	BILSI	c	0	13.7	0	0	0	0	0	5.2	268.8	266.1	2.6	0	0	0	266.1	0				
758	Mahanagar	127806	BILSI	c	0	18	0	0	0	0	0	5.6	165.1	158.7	6.4	0	0	0	0	158				
759	Udhaiti Patti Gar	127807			0	7.5	0	0	0	7.7	13.2	0.5	409.1	409.1	0	0	86.8	0	0	322				
760	Udhaiti Patti Sha	127808	BILSI	a	0	42.2	0	0	0	5.8	1.6	1.5	345.5	345.5	0	0	0	0	0	346				
761	Sarah Baghauri	127809	BILSI	c	2.4	8.1	57.6	0	0	8.1	0	1.8	625.2	625.2	0	0	92.3	0	0	533				
762	Titauli	127810	BILSI	c	0	15.8	0	0	0	0	0	2.2	117.8	116.1	1.6	0	0	0	0	116	A			
763	Kangawan Gugan	127811	BIBGAI	c	0	25	0	0	0	0	0	6	338.2	335	3.2	0	335	0	0	0	A			
764	Barvara	127812	BILSI	c	0	7.6	0	0	1.5	0	0	1.4	113.4	111.8	1.6	0	111.8	0	0	0	A			
765	Ghansauli	127813	BILSI	c	0	22.9	0	0	3.2	0.4	0	6.8	213.7	208.1	5.6	0	208.1	0	0	0	A			
766	Naraini	127814	BILSI	b	0	0	0	0	0	0	0	0	119.9	119.9	0	9.9	0	0	0	110				
767	Raj Baraulia	127815	BILSI	b	0	19.2	0	0	0	0.3	0	0	146.7	146.4	0.4	0	2	0	0	146	A,padd			
768	Mahdooda Tappa	127816			0	6.9	0	0	1.3	0.3	0	0.8	141.8	141.2	0.6	0	141.2	0	0	0	A,whee			
769	Reonae Kundan	127817	BILSI	c	0	22.1	0	0	2.2	0.4	0.9	0.2	245.8	245.5	0.2	0	245.5	0	0	0	, Baza			
770	Reonae Dalae	127818	BILSI	c	0.3	64.6	0	0	2	0.1	0	7.2	831.1	829.3	1.8	0	0	0	0	829	A			
771	Balakishanpur	127819	BILSI	c	0	13.7	0	0	0.3	0	0	4.7	129.2	124.4	4.8	0	124.4	0	0	0	A,			
772	Khitaura Bhagwa	127820			0	0	0	0	96	0	0	0	429	429	0	0	0	0	0	429				
773	Khitaura Kundan	127821	BILSI	c	0	36.4	0	0	3.8	0	0.8	0.5	344.9	340.9	3.9	0	19.2	0	0	322	A			
774	Mahlauli	127822	BILSI	c	0	18.1	0	0	5.4	0.9	1.5	0.7	254	252	1.9	0	0	0	0	252	A,Peadd			
775	Rafatpur Banjra	127931			0	0	0	0	97.4	0	0	0	248.8	248.8	0	0	0	0	0	249				
776	Mahmoodpur So	127932	BILSI	b	0	10.3	0	0	1	0	1.5	3.2	225.8	194.9	30.9	0	10.6	0	0	184				
777	Kuwa Danda	127933	BILSI	b	0	7.3	0	0	0	0	0.2	0.4	103.8	102.3	1.6	0	5	0	0	97.8				
778	Athgauna	127934	BILSI	b	0	15.5	0	0	3	0	1	0.8	180.8	176.8	4	0	0	0	0	177				
779	Afzalpur Chhaga	127935			b	0	12.5	0	0	0.9	0	1.1	138.9	132.4	6.5	0	15	0	0	117	A, Urd			
780	Tarencha	127936	BILSI	b	0	9.5	0	0	1.5	0	0.6	1.6	122.5	119	3.6	0	0	0	0	119				
781	Ahmad Nagar As	127937			b	0	47.4	0	0	3.4	2.6	3.3	12.9	718.4	659.7	58.7	0	21.1	0	0	639	A, Urd	Mel on	
782	Sarai Mudia Kha	127938	BILSI			0	0	0	1.7	11.9	0.3	0.1	162.5	88.7	73.8	0	0	0	0	88.7	A, Urd			
783	Sirki Kherha	127939	BILSI	b	0	7.2	0.1	0	3.8	0	0	0.2	143	127.2	15.8	0	0	0	0	127				
784	Mudia Nanda	127940	BILSI	b	0	7.3	0.7	0	4.3	0	0	0	118.6	116.9	1.8	0	0	0	0	117				
785	Rampura Enuddi	127941	BILSI	b	0	14.7	0.2	0	2	0	0	0.2	127.6	127.2	0.4	0	0	0	0	127				
786	Sukatiya	127942			a	0	0	0	3.2	6.4	0.3	0.8	297.3	177.2	120.1	0	70.6	0	0	107	A, Urd			
787	Mishripur Mukui	127943			a	0	18.4	0	0	0.7	0	0.6	0	459.2	288.7	170.5	0	28.3	0	0	260	A, Urd		
788	Naithua	127944	BILSI	b	0	23.9	1.2	0	1.7	0	0.2	0.1	161.6	161	0.6	0	6.2	0	0	155				
789	Himmatganj	127945	BILSI	b	0	1.8	0	0	6.2	3	0	0.9	131.8	130.4	1.4	0	0	0	0	130				
790	Miranpur Urf Na	127946	BILSI	b	0	1.6	0	0	0.8	0	0	0.8	50.3	41.8	8.5	0	0	0	0	41.8				
791	Rafi Nagar	127947	BILSI	a	0	15.5	0.4	0	1.3	0	0	1.3	238.2	233.1	5.1	0	0	0	0	233				
792	Khiriwara	127948			0	12.8	0	0	0.1	0.2	0.2	0.4	307.9	279.6	28.2	0	0	0	0	280				
793	Lahra Asdullapur	127949	BILSI	b	0	15.3	0	0	12	0	0	0.1	179.1	179	0.1	0	0	0	0	179				
794	Shekh Nagla	127950	BILSI	b	0	12.4	0	0	7.3	0.5	0	0.7	181.7	180	1.7	0	0	0	0	180				
795	Nagla Salaar	127951			0	6.2	0	0	3.3	0.2	0	0.9	129.4	112.7	16.7	0	0	0	0	113				
796	Jijahat	127952	BILSI	b	0	14	0.2	0	7	0	0	0.5	253.5	241.9	11.6	0	0	0	0	242				
797	Mujariya	127953	BILSI	b	0	17.1	0	2	16.4	0	0.5	1.8	154.1	121	33.1	0	0	0	0	121				
798	Aliganj	127954	BILSI	b	0	19.1	0.7	0.5	19.8	0	0.4	4.6	143.5	132.5	10.9	0	0	0	0	133				
799	Bichaula Tappa J	127955	BISI	b	0	12.2	0	1.5	16.2	0.3	0	15.2	129.7	115.5	14.2	0	0	0	0	116				
800	Katiya Bhagwant	127956	UJHANI	b	0	10.6	0.4	0	22	0.1	27.7	10.2	159.7	127	32.7	0	0	0	0	127				
801	Katiya Kesar	127957	UJHANI	b	0	11.7	1.5	0	10.8	0	6.2	2.7	203.2	193.5	9.7	0	5.8	0	0	188				

Census of India 2011- Village Directory

Amenities and Land use (As in 2009)

Name of District:-Budaun Location CodeNo:-149

Name of CD Block:-Sahsawan Location CodeNo:-0177

Sr.No.	Name Village	Location code no.	Total area of the village (in hectares rounded up to one decimal place)	Total population (2011 census)	Number of households (2011 census)	Number of educational amenities available. (If not available within the village , the distance range code viz: a for < 5 Kms, b for 5-10 Kms and c for 10+ kms of nearest place where facility is available is given).													
						Pre-Primary school (PP)	Primary school (P)	Middle school (M)	Secondary School (S)	Senior Secondary school (SS)	Degree college of arts science & commerce (ASC)	Engineering college(EC)	Medical college (MC)	Management institute (MI)	Polytechnic (Pt)	Vocational training school /ITI	Non-formal training centre (NFTC)	Special school for disabled (SSD)	Others (specify)
1	2	3	4	5	6	7	8	9	10	11	12	13	14	15	16	17	18	19	20
802	Rasoola	127958	534.5	1894	308 b		1	1 b	b	b									
803	Hamupur	128103	115.8	614	105 c		2 c	c	c	c	c	c	c	c	c	c	c	c	c
804	Kakrala	128104	77.7	306	63 c		1	1 c	c	c	c	c	c	c	c	c	c	c	c
805	Kyawali	128105	105.1	701	127 c		2 a	c	c	c	c	c	c	c	c	c	c	c	c
806	Kamanpur Bhoo	128106	124.5	663	140 c		1 a	c	c	c	c	c	c	c	c	c	c	c	c
807	Bansupur	128107	77.4	382	68 c		1 a	c	c	c	c	c	c	c	c	c	c	c	c
808	Bhedpur	128108	81	435	73 c	a	a	c	c	c	c	c	c	c	c	c	c	c	c
809	Rampura Tappa	128109	95.6	539	104 a	a		c	c	c	c	c	c	c	c	c	c	c	c
810	Jarara	128110	334.3	945	173 b		1 a	b	b	c	c	c	c	c	c	c			
811	Tahra	128111	343.6	1636	294 1	1 a	a	a	c	c	c	c	c	c	c	c	c	c	c
812	Haripur	128112	199.4	640	99		1 a	a	a	c	c	c	c	c	c	c	c	c	c
813	Sadhpur	128113	320.9	1814	282 b		1	1 b	b	c	c	c	c	c	c	c			
814	Allipur Tappa H	128114	300.4	1050	173 b		1	1 b	b	c	c	c	c	c	c	c			
815	Bhagatpur	128115	288.7	1148	191 b		1 b	b	b	c	c	c	c	c	c	c			
816	Mohammadpur F	128116	112.9	465	79		1 a	a	a	c	c	c	c	c	c	c	c		
817	Bhoorh Khitaura	128117	286.2	880	157		1 a	a	a	c	c	c	c	c	c	c	c		
818	Sultanpur Tappa	128118	229.9	907	183 b		1 b	b	b	c	c	c	c	c	c	c			
819	Bahvalpur	128119	231.1	1416	236		1 a	b	b	c	c	c	c	c	c	c	c	c	c
820	Hotipur	128120	130.2	939	140 b		1	1 b	b	c	c	c	c	c	c	c			
821	Gahlaul	128121	124.8	538	112		1 a	b	b	c	c	c	c	c	c	c	c	c	c
822	Tigra	128122	164.6	1019	163 b		1	1 b	b	c	c	c	c	c	c	c	c	c	c
823	Chandesi	128123	126.2	705	103 c		1 a	c	c	c	c	c	c	c	c	c	c	c	c
824	Lapedpur	128124	157.5	398	62 a	a	b	b	b	c	c	c	c	c	c	c			
825	Aurangabad Bho	128125	111.2	529	78 a		1 a	a	a	c	c	c	c	c	c	c			
826	Fatehpur Kubri	128126	112.2	246	40 a	a	a	a	a	c	c	c	c	c	c	c			
827	Jahidpur Ghanso	128127	256.4	1640	289 b		1 b	b	b	c	c	c	c	c	c	c			
828	Ibrahimpur Garh	128128	307	1457	237 b		1 b	b	b	c	c	c	b	c	c	a	c		
829	Daulatpur	128129	221.5	1069	148 b		1	1 b	b	c	c	c	c	c	c	c			
830	Shikarpur	128130	272.5	1366	255 b		1 a	b	b	c	c	c	c	c	c	c			
831	Bhamori	128131	382.1	1718	276 b		1	1 b	b	c	c	c	c	c	c	c			
832	Ismailpur Ghons	128132	65.1	447	95 b	a	a	b	b	c	c	c	c	c	c	c			
833	Parsauna	128133	355.3	1541	272 2	3	2	2 b	c	c	c	c	c	c	c	c	c	c	c
834	Nagla Choie	128134	318.7	2983	466 a	1	1 a	b	c	c	c	c	c	c	c	c	c	c	c
835	Khairpur Khairat	128135	344.2	2407	411 b		1 a	a	b	c	c	c	c	c	c	c	c	c	c
836	Kolhar	128136	277	2448	421 a		1 a	a	a	c	c	c	c	c	c	c	c	c	c
837	Mohammadpur U	128137	201.7	767	135 a		1 a	a	a	c	c	c	c	c	c	c	c	c	c
838	Manakpur	128138	237.2	458	80 a	b	a	a	a	c	c	c	c	c	c	c	c	c	c
839	Fatanpurya Tapp	128139	165	1484	310 a		1 a	a	a	c	c	c	c	c	c	c	c	c	c
840	Imadpur	128140	95.6	0	0														
841	Mohammadpur M	128141	101.7	0	0														
842	Dhakupura Tappa	128142	111.4	0	0														
843	Basoorpur Firoz	128143	68.1	515	91 a		1 a	a	a	c	c	c	c	c	c	c			
844	Sikandarpur Patt	128144	82.6	17	5 a	a	a	a	a	c	c	c	c	c	c	c			
845	Lalpur	128145	115.3	0	0														
846	Shekhpur Saidpu	128146	240.8	710	124 b		1 a	b	b	c	c	c	c	c	c	c	c	c	c
847	Gujarpur	128147	151.5	0	0														
848	Anandipur	128148	68.7	1256	219 a		1 a	a	a	c	c	c	c	c	c	c			
849	Zahidpur Alampi	128149	97.6	1131	194 a		1 a	a	a	c	c	c	c	c	c	c	c	c	c
850	Yahiyapur	128150	176.5	197	34 a	a	a	a	a	c	c	c	c	c	c	c	c	c	c
851	Junedpur	128151	99.1	0	0														

Census of India 2011- Village Directory

Amenities and Land use (As in 2009)

Name of District:-Budaun Location CodeNo:-149

Name of CD Block:-Sahsawan Location CodeNo:-0177

Sr.No.	Name village	Location code no.	Number of Medical Amenities available. (If not available within the village , the distance range code viz; a for < 5 Kms, b for 5-10 Kms and c for 10+ kms of nearest place where facility is available is given).										Number of Non-Government Medical Amenities available.							
			Community health centre (CHC)	Primary health centre (PHC)	Primary health sub centre (PHS)	Maternity and child welfare centre (MCW)	T.B. clinic (TBC)	Hospital-allopathic (HA)	Hospital-alternative medicine (HO)	Dispensary (D)	Veterinary hospital (VH)	Mobile health clinic (MHC)	Family welfare centre (FWC)	Charitable non Govt. hospital/Nursing home.	Medical practitioner with MBBS Degree	Medical practitioner with other degree	Medical practitioner with no degree	Traditional practitioner and faith healer .	Medicine Shop	Others
1	2	3	21	22	23	24	25	26	27	28	29	30	31	32	33	34	35	36	37	38
802	Rasoola	127958	b	b	b	b	b	b	b	b	b	b	b	0	0	0	0	0	0	0
803	Hamupur	128103	b	c	b	c	c	c	b	a	a	c	c	0	0	0	0	0	0	0
804	Kakrala	128104	b	c	b	c	c	c	b	a	a	c	c	0	0	0	0	0	0	0
805	Kyawali	128105	b	c	b	c	c	c	b	a	a	c	c	0	0	0	0	0	0	0
806	Kamanpur Bhoon	128106	b	c	a	c	c	c	b	a	b	c	c	0	0	0	0	0	0	0
807	Bansupur	128107	b	c	a	c	c	c	b	a	c	b	c	0	0	0	0	0	0	0
808	Bhedpur	128108	b	c	a	c	c	c	b	a	a	c	c	0	0	0	0	0	0	0
809	Rampura Tappa	128109	b	c	b	b	c	c	b	a	c	c	c	0	0	0	0	0	1	0
810	Jarara	128110	b	b	b	b	b	b	c	c	b	b	b	0	0	0	0	0	1	0
811	Tahra	128111	c	c	c	c	c	c	c	c	c	c	c	0	0	0	0	0	1	0
812	Haripur	128112	b	b	b	b	b	c	c	c	b	b	b	0	0	0	0	0	1	0
813	Sadhpur	128113	b	b	b	b	b	b	c	c	b	b	b	0	0	0	0	0	1	0
814	Allipur Tappa H	128114	b	b	b	b	b	b	c	c	b	b	b	0	0	0	0	0	0	0
815	Bhagatpur	128115	b	b	b	b	b	b	c	c	b	b	b	0	0	0	0	0	0	0
816	Mohammadpur I	128116	b	b	b	b	c	c	c	c	b	b	b	0	0	0	0	0	0	0
817	Bhoorh Khitaura	128117	b	b	b	b	b	b	b	b	b	b	b	0	0	0	0	0	0	0
818	Sultanpur Tappa	128118	b	b	c	c	c	c	c	c	b	c	c	0	0	0	0	0	1	0
819	Bahvalpur	128119	b	a	a	c	c	c	c	b	b	b	b	0	0	0	0	0	1	0
820	Hotipur	128120	b	b	b	b	b	b	c	c	b	b	b	0	0	0	0	0	1	0
821	Gahlaul	128121	b	b	b	b	b	b	b	b	b	b	b	0	0	0	0	1	1	0
822	Tigra	128122	b	b	b	b	b	b	1	b	b	b	b	0	0	0	0	1	0	0
823	Chandesi	128123	c	c	c	c	c	c	c	c	c	c	c	0	0	0	0	1	0	0
824	Labedpur	128124	b	b	c	c	c	c	c	c	b	c	c	0	0	0	0	1	0	0
825	Aurangabad Bho	128125	a	a	c	c	c	c	c	c	b	c	c	0	0	0	0	0	0	0
826	Fatehpur Kubri	128126	b	c	b	c	c	c	c	c	b	c	c	0	0	0	0	0	0	1
827	Jahidpur Ghanso	128127	b	c	b	c	c	c	c	c	b	c	c	0	0	0	0	0	0	1
828	Ibrahimpur Garh	128128	b	b	b	b	b	b	b	b	b	b	b	0	0	0	0	0	0	1
829	Daulatpur	128129	b	b	b	b	b	b	c	c	b	c	b	0	0	0	0	0	0	1
830	Shikarpur	128130	b	b	b	b	b	b	c	c	b	b	b	0	0	0	0	0	0	0
831	Bhamori	128131	b	b	b	b	b	b	c	c	b	b	b	0	0	0	0	0	0	0
832	Ismailpur Ghonsj	128132	b	b	b	b	b	b	c	c	b	b	b	0	0	0	0	0	0	0
833	Parsauna	128133	b	b	b	b	b	b	b	b	b	b	b	0	0	0	0	0	0	0
834	Nagla Choie	128134	b	b	b	b	b	b	b	b	b	b	b	0	0	1	0	0	0	0
835	Khairpur Khairat	128135	b	b	b	b	b	b	b	b	b	b	b	0	0	0	0	0	1	0
836	Kolhar	128136	a	a	a	a	a	a	a	a	a	a	a	0	0	0	0	0	1	0
837	Mohammadpur I	128137	a	a	a	a	a	a	a	a	a	a	a	0	0	0	0	0	1	0
838	Manakpur	128138	a	a	a	a	a	a	a	a	a	a	a	0	0	0	0	0	1	0
839	Fatanpurya Tapp	128139	c	c	a	a	c	a	a	a	a	a	a	0	0	0	0	0	1	0
840	Imadpur	128140																		
841	Mohammadpur I	128141																		
842	Dhakupura Tappa	128142																		
843	Basoorpur Firozj	128143	a	a	a	a	a	c	c	c	a	a	a	0	0	0	0	0	0	1
844	Sikandarpur Patt	128144	a	a	a	a	a	c	c	c	a	a	a	0	0	0	0	0	1	0
845	Lalpur	128145																		
846	Shekhpur Saidpu	128146	b	b	b	b	b	b	b	b	b	b	b	0	0	0	0	0	1	0
847	Gujarpur	128147																		
848	Anandipur	128148	a	a	a	a	a	c	c	c	a	a	a	0	0	0	0	0	1	0
849	Zahidpur Alamp	128149	a	a	a	a	a	a	a	a	a	a	a	0	0	0	0	0	1	0
850	Yahiyapur	128150	a	a	a	a	a	a	a	a	a	a	a	0	0	0	0	0	1	0
851	Junedpur	128151																		

Census of India 2011- Village Directory

Amenities and Land use (As in 2009)

Name of District:-Budaun Location CodeNo:-149

Name of CD Block:-Sahsawan Location CodeNo:-0177

Sr.No.	Name village	Location code no.	Availability of drinking water - Yes / No								Availability of toilet & others Yes / No			
			Tap water (Treated/Untreated)	Well water (Covered / Uncovered well)	Hand Pump	Tube wells / Bore well	Spring	River / Canal	Tank / Pond / Lake	Others	Community toilet including bath.	Community toilet excluding bath.	Rural sanitary mart or sanitary hardware outlet available near the village.	Community bio-gas or recycle of waste for productive use.
1	2	3	39	40	41	42	43	44	45	46	47	48	49	50
802	Rasoola	127958	No	No	Yes	No	No	No	No	No	No	No	No	No
803	Hamupur	128103	Yes	Yes	Yes	No	No	No	No	No	No	No	No	No
804	Kakrala	128104	Yes	Yes	Yes	No	No	No	Yes	No	No	No	No	No
805	Kyawali	128105	No	Yes	Yes	Yes	No	No	No	No	No	No	No	No
806	Kamanpur Bhoon	128106	No	No	Yes	Yes	No	No	No	No	No	No	No	No
807	Bansupur	128107	No	No	Yes	Yes	No	No	No	No	No	No	No	No
808	Bhedpur	128108	No	No	Yes	Yes	No	No	No	No	No	No	No	No
809	Rampura Tappa	128109	Yes	No	Yes	Yes	No	No	Yes	No	No	No	No	No
810	Jarara	128110	Yes	No	Yes	Yes	No	No	No	No	No	No	No	No
811	Tahra	128111	Yes	No	Yes	Yes	No	No	No	No	No	No	No	No
812	Haripur	128112	Yes	No	Yes	Yes	No	No	No	No	No	No	No	No
813	Sadhpur	128113	No	No	Yes	Yes	No	No	No	No	No	No	No	No
814	Allipur Tappa H	128114	No	No	Yes	Yes	No	No	No	No	No	No	No	No
815	Bhagatpur	128115	No	No	Yes	Yes	No	Yes	No	No	No	No	No	No
816	Mohammadpur I	128116	No	Yes	Yes	No	No	No	No	No	No	No	No	No
817	Bhoorh Khitaura	128117	No	No	Yes	Yes	No	No	No	No	No	No	No	No
818	Sultanpur Tappa	128118	No	No	Yes	No	No	No	No	No	No	No	No	No
819	Bahvalpur	128119	No	No	Yes	No	No	No	No	No	No	No	No	No
820	Hotipur	128120	No	No	Yes	Yes	No	No	No	No	No	No	No	No
821	Gahlaul	128121	No	No	Yes	No	No	No	No	No	No	No	No	No
822	Tigra	128122	No	No	Yes	Yes	No	No	Yes	No	No	No	No	No
823	Chandesi	128123	Yes	Yes	Yes	Yes	No	Yes	Yes	No	No	No	No	No
824	Labeledpur	128124	Yes	Yes	Yes	Yes	No	Yes	Yes	No	No	No	No	No
825	Aurangabad Bho	128125	No	No	Yes	Yes	No	No	No	No	No	No	No	No
826	Fatehpur Kubri	128126	No	No	Yes	Yes	No	No	No	No	No	No	No	No
827	Jahidpur Ghanso	128127	No	No	Yes	No	No	No	No	No	No	No	No	No
828	Ibrahimpur Garh	128128	No	No	Yes	No	No	No	No	No	No	No	No	No
829	Daulatpur	128129	No	No	Yes	No	No	No	Yes	No	No	No	No	No
830	Shikarpur	128130	No	No	Yes	No	No	Yes	No	No	No	No	No	No
831	Bhamori	128131	No	No	Yes	No	No	Yes	No	No	No	No	No	No
832	Ismailpur Ghons	128132	Yes	Yes	Yes	Yes	No	Yes	Yes	No	No	No	No	No
833	Parsauna	128133	Yes	No	Yes	Yes	No	Yes	No	No	No	No	No	No
834	Nagla Choie	128134	Yes	Yes	Yes	Yes	No	No	Yes	No	No	No	No	No
835	Khairpur Khairat	128135	Yes	Yes	Yes	Yes	No	No	Yes	No	No	No	No	No
836	Kolhar	128136	Yes	Yes	Yes	Yes	No	No	Yes	No	No	No	No	No
837	Mohammadpur U	128137	Yes	Yes	Yes	Yes	No	No	No	No	No	No	No	No
838	Manakpur	128138	Yes	Yes	Yes	Yes	No	No	Yes	No	No	No	No	No
839	Fatanpurya Tapp	128139	Yes	Yes	Yes	Yes	No	No	No	No	No	No	No	No
840	Imadpur	128140												
841	Mohammadpur M	128141												
842	Dhakpura Tappa	128142												
843	Basoorpur Firoz	128143	No	No	Yes	No	No	No	No	No	No	No	No	No
844	Sikandarpur Patt	128144	No	No	Yes	Yes	No	No	No	No	No	No	No	No
845	Lalpur	128145												
846	Shekhpur Saidpu	128146	No	No	Yes	Yes	No	No	No	No	No	No	No	No
847	Gujarpur	128147												
848	Anandipur	128148	No	No	Yes	No	No	No	No	No	No	No	No	No
849	Zahidpur Alampi	128149	No	No	Yes	No	No	No	No	No	No	No	No	No
850	Yahiyapur	128150	No	No	Yes	Yes	No	No	No	No	No	No	No	No
851	Junedpur	128151												

Census of India 2011- Village Directory

Amenities and Land use (As in 2009)

Name of District:- Budaun Location CodeNo:-149

Name of CD Block:-Sahaswan Location CodeNo:-0177

Sr .No.	Name village	Location code no.	Communication and transport facilities (If amenities available code -Yes is given except for Village Pin Code. If not available within the village , the distance range code viz; a for < 5 Kms, b for 5-10 Kms and c for 10+ kms of nearest place where facility is available is given).																
			Post office(PO)	Sub post office (SPO)	Post & Telegraph office (P&TO)	Village Pin Code	Telephones (Land lines)	Public call office (PCO)	Mobile phone coverage	Internet cafes/ Common service centre (CSC)	Private courier facility	Bus service (Public & Private)	Railway stations	Auto/Modified Autos	Taxis and Vans	Tractors	Cycle-pulled rickshaws(Manual & Machine driven)	Carts driven by animals	Sea /River ferry service
802	Rasoola	127958	b	Yes	b	243639	Yes	Yes	Yes	b	b	a	b	b	b	Yes	Yes	Yes	
803	Hamupur	128103	a		Yes	243633	c	c	Yes	c	c	c	c	c	c	Yes	Yes	Yes	
804	Kakrala	128104	a		Yes	243633	c	c	Yes	c	c	c	c	c	c	Yes	Yes	Yes	
805	Kyawali	128105	a		Yes	243633	c	c	Yes	c	c	c	c	c	c	Yes	Yes	Yes	
806	Kamanpur Bhoor	128106	b	b		243638	c	c	Yes	c	c	c	c	c	c	c	Yes	Yes	
807	Bansupur	128107	b	b	b	243638	c	c	Yes	c	c	c	c	c	c	Yes	Yes	Yes	
808	Bhedpur	128108	b	b	c	243638	c	c	Yes	c	c	c	c	c	c	c	Yes	Yes	
809	Rampura Tappa	128109	b	b	b	242638	c	c	Yes	c	c	c	c	c	c	Yes	Yes		
810	Jarara	128110	b	a	b	243638	b	b	b	b	b	b	b	b	b	b	Yes		
811	Tahra	128111				243338						c	c	c	c		Yes		
812	Haripur	128112	b	a	a	243338	b	b	b	b	b	c		b	b	b	Yes		
813	Sadhpur	128113	b	a	b	243338	b	b	b	b	b	c	b	b	b	b	Yes		
814	Allipur Tappa H	128114	b	a	b	243633	b	b	b	b	b	c	b	b	b	b	Yes	c	
815	Bhagatpur	128115	b	b	b	243638	b	b	b	b	Yes	c	b	b	b	b	Yes	c	
816	Mohammadpur F	128116	b	a	b	243638	b	b	b	b	b	c		b	b		Yes		
817	Bhoorh Khitaura	128117	b	a	b	243638	b	b	b	b	b	c		b	b	b	Yes		
818	Sultanpur Tappa	128118	c	a	c	243638	b	b	Yes	c	c	c			Yes	Yes	Yes	c	
819	Bahvalpur	128119	b	a	b	243638	b	b	Yes	b	b	a	b	b	b	b	Yes	b	
820	Hotipur	128120	b	a	b	243638	b	b	b	b	b	c	b	b	b	b	Yes	c	
821	Gahlaul	128121	b	b	b	243638	b	b	Yes	b	b	b	b	b	b	b	Yes		
822	Tigra	128122	b	Yes	b	243638	b	b	Yes	b	b	b	b	b	b	b	Yes	b	
823	Chandesi	128123	c	a	c	243638	c	c	c	c	c	c	c	c	c	c	Yes		
824	Labedpur	128124	c	c	c	243638	b	b	Yes	c	c	a	c	a	a	Yes	Yes	c	
825	Aurangabad Bho	128125	c	a	c	243638	b	b	Yes	c	c	a	c	a	a	Yes	Yes	c	
826	Fatehpur Kubri	128126	c	a	c	243633	a	a	Yes	c	c	a	c	a	a	Yes	Yes	c	
827	Jahidpur Ghanso	128127	c	a	c	243633	b	b	Yes	c	c	a	c	a	a	Yes	Yes	c	
828	Ibrahimpur Garh	128128	b	a	b		Yes	a	Yes	b	b	Yes	c	b	b	Yes	Yes	Yes	
829	Daulatpur	128129	b	a	c	243633	b	b	b	b	b	c	b	b		b	Yes		
830	Shikarpur	128130	b	b	b	243638	b	b	b	b	b	c	b	b	b	b	Yes	c	
831	Bhamori	128131	b	b	b	243638	b	b	b	b	b	c	b	b	b	b	Yes		
832	Ismailpur Ghons	128132	b	b	b	243638	b	b	b	b	b	c	b	b	b	b	Yes		
833	Parsauna	128133	b	a	b	243638	b	a	b	b	Yes	c	b	Yes	b	b	Yes	c	
834	Nagla Choie	128134	b	a	a	243638	b	a	b	b	a	c	a	a	b	b	Yes	c	
835	Khairpur Khairat	128135	b	b	b	243638	b	b	Yes	b	b	Yes	c	b	b	b	Yes	c	
836	Kolhar	128136	a	a	a		a	Yes	a	a	a	c		a			a		
837	Mohammadpur U	128137	a	a	a		a	a	a	a	a	c	a	a	Yes		Yes		
838	Manakpur	128138	a	a	a		a	a	a	a	a	c	a	a	Yes		Yes		
839	Fatanpurya Tapp	128139	a	a	a		a	Yes	a	a	a	c	a	a	a	a	Yes		
840	Imadpur	128140																	
841	Mohammadpur M	128141																	
842	Dhakpura Tappa	128142																	
843	Basoorpur Firoz	128143	a	a	c		a	a	a	a	a	c	a	a	Yes	a	Yes	Yes	
844	Sikandarpur Patt	128144	a	a	c		a	a	a	a	a	c	a	a		a	Yes		
845	Lalpur	128145																	
846	Shekhpur Saidpu	128146	b	a	b	243638	b	b	b	b	b	c	b	b	Yes	b	Yes		
847	Gujarpur	128147																	
848	Anandipur	128148	a	a	c		a	a	a	a	a	c	a	a		a	Yes		
849	Zahidpur Alamp	128149	a	a	a	243638	a	a	a	a	a	c	a	a	a	a	Yes		
850	Yahiyapur	128150	a	a	a	243638	a	a	a	a	a	c	a	a	a	a	Yes		
851	Junedpur	128151																	

Census of India 2011- Village Directory

Amenities and Land use (As in 2009)

Name of District:-Budaun Location CodeNo:-149

Name of CD Block:-Sahaswan Location CodeNo:-0177

Sr.No.	Name village	Location code no.	Village connected to highways,village roads, banks & credit societies (If amenities available code -Yes is given, If not available within the village , the distance range code viz; a for < 5 Kms, b for 5-10 Kms and c for 10+ kms of nearest place where facility is available is given).											
			Connected to national highway(NH)	Connected to state highway(SH)	Connected to major district road (MDR)	Connected to others district road	Pucca roads	Kutchcha roads	Water bounded macadam(WBM) roads	Navigable waterway (river/canal)(NW)	Footpaths (FP)	Commercial & Co-operative Banks	ATM	Agricultural Credit Societies
1	2	3	68	69	70	71	72	73	74	75	76	77	78	79
802	Rasoola	127958	c	Yes	Yes	Yes	Yes				Yes	b	b	b
803	Hamupur	128103	c	c	b	c	Yes	Yes	Yes	Yes	Yes	c	c	c
804	Kakrala	128104	c	a	b	c	Yes	Yes	Yes	Yes	Yes	c	c	c
805	Kyawali	128105	Yes	c	Yes	c	Yes	Yes	Yes	Yes	Yes	Yes	c	c
806	Kamanpur Bhoor	128106	c	c	a	c	Yes	Yes	Yes	Yes	Yes	c	c	c
807	Bansupur	128107	Yes	c	a	c	Yes	Yes	Yes	Yes	Yes	c	c	c
808	Bhedpur	128108	Yes	c	a	c	Yes	Yes	Yes	Yes	Yes	c	c	c
809	Rampura Tappa	128109	c	c	a	c					Yes	c	c	c
810	Jarara	128110	c	b	b	b	Yes	Yes	Yes		Yes	b	b	c
811	Tahra	128111	c	c	c	Yes	Yes	Yes			Yes	c	c	c
812	Haripur	128112	c	b	b		Yes	Yes	Yes		Yes	b	b	b
813	Sadhpur	128113	c	b	b	Yes	Yes	Yes	Yes		Yes	b	b	a
814	Allipur Tappa H	128114	c	b	b	Yes	Yes	Yes	Yes		Yes	b	b	a
815	Bhagatpur	128115	c	b	b	Yes	Yes	Yes	Yes		Yes	b	b	a
816	Mohammadpur F	128116	c	b	b	b		Yes			Yes	b	b	b
817	Bhoorh Khitaura	128117	c	b	b	b	Yes	Yes	Yes		Yes	b	b	b
818	Sultanpur Tappa	128118	c	b			Yes	Yes	Yes		Yes	b	c	a
819	Bahvalpur	128119	c	Yes	b	Yes	Yes	Yes	Yes		Yes	b	b	b
820	Hotipur	128120	c	Yes	b	Yes	Yes	Yes	Yes		Yes	b	b	a
821	Gahlaul	128121	c	b	b	Yes	Yes	Yes	Yes		Yes	b	b	b
822	Tigra	128122	c	b	b	Yes	Yes	Yes	Yes		Yes	b	b	b
823	Chandesi	128123	c	c	c	Yes	Yes	Yes	b		Yes	c	c	c
824	Labedpur	128124	c	b	a	a	Yes	Yes	Yes		Yes	a	c	a
825	Aurangabad Bho	128125	c	b	a	a	Yes	Yes	Yes		Yes	a	c	a
826	Fatehpur Kubri	128126	c	a	a	b	a	Yes	Yes		Yes	a	c	a
827	Jahidpur Ghanso	128127	c	a	b	Yes	Yes	Yes	Yes		Yes	b	c	a
828	Ibrahimpur Garh	128128	c			Yes	Yes	Yes			Yes	b	b	b
829	Daulatpur	128129	c	b	b	Yes	Yes	Yes	Yes		Yes	b	b	b
830	Shikarpur	128130	c	b	b	Yes	Yes	Yes	Yes		Yes	b	b	a
831	Bhamori	128131	c	b	b	Yes	Yes	Yes	Yes		Yes	b	b	a
832	Ismailpur Ghonsj	128132	c	b	b	b	Yes	Yes	Yes		Yes	b	b	a
833	Parsauna	128133	c	Yes	a	Yes	Yes	Yes	Yes	c	Yes	b	b	Yes
834	Nagla Choie	128134	c	a	b	Yes	Yes	Yes	Yes	c	Yes	b	b	a
835	Khairpur Khairat	128135	c	Yes	a	Yes	Yes	Yes		c	Yes	b	b	a
836	Kolhar	128136	c	a	a	Yes	Yes	Yes	Yes		Yes	a	a	a
837	Mohammadpur U	128137	c	a	a	Yes		Yes	Yes		Yes	a	a	a
838	Manakpur	128138	c	a	a	Yes		Yes	Yes		Yes	a	a	a
839	Fatanpurya Tapp	128139	c	a	a	Yes	Yes	Yes	Yes		Yes	a	a	a
840	Imadpur	128140												
841	Mohammadpur M	128141												
842	Dhakpura Tappa	128142												
843	Basoorpur Firoz	128143	c	a	a	a	Yes	Yes	Yes	Yes	Yes	a	a	b
844	Sikandarpur Patt	128144	c	a	a	a	Yes	Yes	Yes		Yes	a	a	b
845	Lalpur	128145												
846	Shekhpur Saidpu	128146	c	b	b	a	Yes	Yes			Yes	b	b	b
847	Gujarpur	128147												
848	Anandipur	128148	c	a	a	Yes	Yes	Yes	Yes	Yes	Yes	a	a	b
849	Zahidpur Alamp	128149	c	a	a	Yes	Yes	Yes			Yes	a	a	a
850	Yahiyapur	128150	Yes	Yes	Yes	Yes	Yes	Yes	Yes		Yes	a	a	a
851	Junedpur	128151												

Census of India 2011- Village Directory

Amenities and Land use (As in 2009)

Name of District:-Budaun Location CodeNo:-149

Name of CD Block:-Sahsawan Location CodeNo:-0177

Sr.No.	Name village	Location code no.	Availability of miscellaneous facilities (If amenities available code -Yes is given, If not available within the village , the distance range code viz; a for < 5 Kms, b for 5-10 Kms and c for 10+ kms of nearest place where facility is available is given).																	Availability of electricity (Yes/No)				
			Self-Help Group (SHG)	Public distribution system (PDS) shop	Mandis / Regular market	Weekly Haat	Agricultural marketing society	Integrated Child Development Scheme (Nutritional Centres)	Anganwadi Centre (Nutritional Centres)	Others (Nutritional Centres)	ASHA (Accredited Social Health Activist)	Community centre with/without TV	Sports Field,	Sports Club / Recreation Centre	Cinema / Video Hall	Public Library	Public Reading Room	Newspaper Supply	Assembly Polling station	Birth & Death Registration Office	Power Supply for Domestic Use (ED)	Power Supply for Agricultural Use (EAG)	Power Supply for Commercial Use (EC)	Power Supply for All Uses (EA)
1	2	3	80	81	82	83	84	85	86	87	88	89	90	91	92	93	94	95	96	97	98	99	100	101
802	Rasoola	127958	Yes	Yes	b	b	b	b	Yes	Yes	Yes	b	b	b	b	Yes	Yes	Yes	Yes	Yes	Yes	Yes	Yes	Yes
803	Hamupur	128103	Yes	b	a	b	c	c	Yes	Yes	c	c	c	c	c	c	c	Yes	c	Yes	Yes	Yes	Yes	Yes
804	Kakrala	128104	b	a	b	b	c	Yes	Yes	Yes	c	c	c	c	c	c	c	Yes	c	Yes	Yes	Yes	Yes	Yes
805	Kyawali	128105	Yes	a	a	b	c	c	c	c	Yes	c	c	c	c	c	c	Yes	c	Yes	Yes	Yes	Yes	Yes
806	Kamanpur Bhoon	128106	Yes	a	a	b	c	c	c	Yes	Yes	c	c	c	c	c	c	Yes	c	Yes	Yes	Yes	Yes	Yes
807	Bansupur	128107	Yes	Yes	a	b	c	c	c	Yes	Yes	c	c	c	c	c	c	Yes	c	Yes	Yes	Yes	Yes	Yes
808	Bhedpur	128108	Yes	a	b	b	c	c	Yes	Yes	c	c	c	c	c	c	Yes	Yes	c	Yes	Yes	Yes	Yes	Yes
809	Rampura Tappa	128109	Yes	Yes	a	b	c	c	Yes	Yes	c	c	c	c	c	c	c	Yes	c	Yes	Yes	Yes	Yes	Yes
810	Jarara	128110	b	a	b	b	b	a	Yes	a	b	b	c	b	c	c	b	Yes	b	Yes	Yes	Yes	Yes	Yes
811	Tahra	128111	Yes	c	c	a	Yes	Yes	Yes	Yes	Yes	c	c	c	c	c	c	Yes	Yes	Yes	Yes	Yes	Yes	Yes
812	Haripur	128112	b	b	a	b	b	Yes	Yes	Yes	Yes	b	c	c	b	c	c	Yes	Yes	Yes	Yes	Yes	Yes	Yes
813	Sadhpur	128113	b	Yes	b	b	b	Yes	Yes	Yes	b	b	c	b	c	c	c	Yes	Yes	Yes	Yes	Yes	Yes	Yes
814	Allipur Tappa H	128114	Yes	a	b	b	b	a	Yes	Yes	b	b	c	b	c	c	c	Yes	b	Yes	Yes	Yes	Yes	Yes
815	Bhagatpur	128115	Yes	Yes	b	b	b	Yes	Yes	Yes	b	b	c	b	c	c	c	Yes	b	Yes	Yes	Yes	Yes	Yes
816	Mohammadpur I	128116	Yes	Yes	a	b	b	b	Yes	Yes	b	c	c	b	c	c	c	Yes	Yes	Yes	Yes	Yes	Yes	Yes
817	Bhoorh Khitaura	128117	Yes	b	Yes	a	Yes	Yes	Yes	Yes	b	c	c	b	c	c	c	Yes	Yes	Yes	Yes	Yes	Yes	Yes
818	Sultanpur Tappa	128118	Yes	Yes	b	b	c	Yes	Yes	Yes	c	c	c	c	c	c	Yes	Yes	Yes	Yes	Yes	No	Yes	Yes
819	Bahvalpur	128119	b	Yes	b	b	b	b	b	b	b	b	b	b	b	b	b	Yes	b	Yes	Yes	Yes	Yes	Yes
820	Hotipur	128120	a	b	b	b	b	Yes	Yes	Yes	b	b	c	b	c	c	c	Yes	b	Yes	Yes	Yes	Yes	Yes
821	Gahlaul	128121	b	b	b	b	b	b	Yes	b	b	b	b	b	b	b	b	Yes	b	Yes	Yes	Yes	Yes	Yes
822	Tigra	128122	Yes	b	Yes	Yes	Yes	Yes	Yes	Yes	b	b	b	b	b	b	b	Yes	b	Yes	Yes	Yes	Yes	Yes
823	Chandesi	128123	Yes	Yes	c	b	c	c	c	c	c	c	c	c	c	c	c	Yes	c	Yes	Yes	Yes	Yes	Yes
824	Labedpur	128124	Yes	a	b	b	c	a	a	Yes	a	c	c	c	c	c	c	Yes	a	a	Yes	Yes	Yes	Yes
825	Aurangabad Bho	128125	Yes	a	b	b	c	Yes	Yes	Yes	a	c	c	c	c	c	c	Yes	a	a	Yes	Yes	Yes	Yes
826	Fatehpur Kubri	128126	Yes	a	a	a	a	a	Yes	a	Yes	Yes	Yes	c	c	a	Yes	a	Yes	Yes	Yes	No	Yes	Yes
827	Jahidpur Ghanso	128127	Yes	Yes	b	b	c	Yes	Yes	Yes	c	c	c	c	c	c	b	Yes	Yes	Yes	Yes	No	Yes	Yes
828	Ibrahimpur Garh	128128	b	Yes	a	Yes	a	c	a	Yes	Yes	c	c	c	b	b	b	Yes	Yes	b	Yes	Yes	Yes	Yes
829	Daulatpur	128129	b	Yes	b	b	b	b	Yes	Yes	Yes	b	b	c	b	c	c	Yes	b	Yes	Yes	Yes	Yes	Yes
830	Shikarpur	128130	b	Yes	b	b	b	b	Yes	Yes	Yes	b	b	c	b	c	c	Yes	b	Yes	Yes	Yes	Yes	Yes
831	Bhamori	128131	b	Yes	b	b	b	b	Yes	Yes	Yes	b	b	c	b	c	c	Yes	Yes	Yes	Yes	Yes	Yes	Yes
832	Ismailpur Ghonsj	128132	b	a	b	b	b	b	Yes	Yes	Yes	b	b	c	b	c	c	a	b	Yes	Yes	Yes	Yes	Yes
833	Parsauna	128133	b	Yes	b	a	b	b	b	Yes	Yes	b	b	b	b	b	b	Yes	Yes	Yes	Yes	Yes	Yes	Yes
834	Nagla Choie	128134	Yes	Yes	b	a	b	b	Yes	Yes	Yes	b	b	b	b	b	b	Yes	Yes	Yes	Yes	Yes	Yes	Yes
835	Khairpur Khairat	128135	b	Yes	b	Yes	b	b	b	Yes	Yes	b	b	b	b	b	b	Yes	Yes	Yes	Yes	Yes	Yes	Yes
836	Kolhar	128136	a	a	a	a	a	Yes	a	Yes	Yes	Yes	Yes	Yes	a	c	c	c	Yes	Yes	Yes	Yes	Yes	Yes
837	Mohammadpur I	128137	Yes	Yes	a	a	a	Yes	a	Yes	Yes	a	a	a	a	c	c	Yes	a	Yes	Yes	Yes	Yes	Yes
838	Manakpur	128138	Yes	a	a	a	a	a	Yes	Yes	a	Yes	Yes	a	c	c	c	a	a	Yes	Yes	Yes	Yes	Yes
839	Fatanpurya Tapp	128139	Yes	Yes	a	a	a	a	Yes	Yes	a	a	a	a	c	c	c	Yes	a	Yes	Yes	Yes	Yes	Yes
840	Imadpur	128140																						
841	Mohammadpur I	128141																						
842	Dhakpura Tappa	128142																						
843	Basoorpur Firoz	128143	a	a	a	a	c	a	Yes	Yes	Yes	a	a	c	a	c	c	a	a	Yes	Yes	Yes	Yes	Yes
844	Sikandarpur Patt	128144	a	a	a	a	c	a	Yes	a	a	a	c	a	c	c	c	a	a	Yes	No	Yes	Yes	Yes
845	Lalpur	128145																						
846	Shekhpur Saidpu	128146	b	Yes	b	b	b	b	a	Yes	a	b	c	c	b	c	c	a	b	Yes	Yes	Yes	Yes	Yes
847	Gujarpur	128147																						
848	Anandipur	128148	a	a	a	b	a	a	Yes	Yes	Yes	a	a	c	a	c	c	a	a	Yes	Yes	Yes	Yes	Yes
849	Zahidpur Alamp	128149	a	a	a	a	a	a	Yes	Yes	Yes	a	a	c	a	c	c	Yes	a	Yes	Yes	Yes	Yes	Yes
850	Yahiyapur	128150	a	b	a	a	a	a	Yes	b	a	a	c	a	c	c	c	Yes	a	Yes	Yes	Yes	Yes	Yes
851	Junedpur	128151																						

Census of India 2011- Village Directory

Amenities and Land use (As in 2009)

Name of District:-Budaun Location CodeNo:-149

Name of CD Block:-Sahaswan Location CodeNo:-0177

Sr.No.	Name village	Location code no.	Land Use												Land Use						Name of three most important commodities manufactured		
			Nearest Town		Area under different types of land use (in hectares rounded up to one decimal place)										Area irrigated by source (in hectare).								
			Name	Distance range code i.e. a for <5 Kms, b for 5-10 Kms and c for 10+ kms .	Forests	Area under Non-agricultural Uses	Barren and Un-cultivable land	Permanent Pastures and Other Grazing Lands	Land Under Miscellaneous Tree Crops etc.	Culturable Waste Land	Fallow lands other than current fallows	Current Fallows	Net Area Sown	Total Irrigated Land Area	Total Un-irrigated Land Area	Canals (C)	Wells/Tube-wells(W/TW)	Tanks/Lakes(T/L)	Water Falls(WF)	Others(O)	First	Second	Third
102	103	104	105	106	107	108	109	110	111	112	113	114	115	116	117	118	119	120	121	122			
802	Rasoola	127958	UJHANI	b	0	15.3	0.1	0	15.5	0.1	25	35.7	442.9	389.6	53.4	0	140.6	0	0	249			
803	Hamupur	128103			0	6	0	0	0	3.8	0	0	106.1	104.5	1.6	0	0	0	0	105	Paddy		
804	Kakrala	128104	BUDAUN	c	0	4.6	0	0	0	2.1	0	0	71	65.4	5.6	0	0	0	0	65.4			
805	Kyawali	128105			0	7.5	0	0	0	5.8	0	0	91.9	90.9	1	0	0	0	0	90.9			
806	Kamanpur Bhoor	128106	BUDAUN	c	0	0	8.2	0	0	3.5	0	0	112.8	108.6	4.2	0	0	0	0	109			
807	Bansupur	128107			0	5.3	0	0	0	2.4	0	0	69.7	69.8	0	0	0	0	0	69.8			
808	Bhedpur	128108	BUDAUN	c	0	5.3	0	0	0	1.5	0	0	74.2	73.9	0	0	0	0	0	73.9			
809	Rampura Tappa	128109	BUDAUN	c	0	5.1	0	0	0	6.6	0	0	83.9	80	3.8	0	0	0	80	0			
810	Jarara	128110	BUDAUN	b	0	14.1	0	0	0	0	0	0	320.2	320.2	0	0	320.2	0	0	0	Maize		
811	Tahra	128111	BUDAUN	c	0	19.7	0	0	2.4	0	6.8	16.4	298.4	266.4	32	0	0	0	0	266	Paddy		
812	Haripur	128112	BUDAUN		0	5.3	0	0	0	0	2.1	4.3	187.6	183.3	4.3	0	0	0	0	183	Dhan		
813	Sadhpur	128113	BUDAUN	b	0	12.7	0	0	26.2	3.1	13	4.1	261.8	256.8	5	0	0	0	0	257	Maize		
814	Allipur Tappa	128114			0	17.5	0	0	16.8	0	8.4	2	255.8	238.7	17	0	12.5	0	0	226			
815	Bhagatpur	128115	BUDAUN	b	0	16.4	0	0	3	0	7.6	0.3	261.3	254.1	7.2	0	0	0	254.1	0			
816	Mohammadpur	128116			0	4.9	0	0	0.7	0	0.4	2.3	104.6	102.4	2.2	0	0	0	102.4	0			
817	Bhoorh Khitaura	128117	BUDAUN	b	0	13.3	0	0	1.2	0	3.4	1.8	266.6	264.1	2.5	0	0	0	0	264			
818	Sultanpur Tappa	128118	BUDAUN	c	0	15.3	0	0	1.5	0.5	0.9	7.3	204.4	198	6.4	0	122	0	0	76	Urad		
819	Bahvalpur	128119	BUDAUN	b	0	16	0	0	5.8	0	0.2	0.6	208.4	203.4	5	0	0	0	203.4	0			
820	Hotipur	128120	BUDAUN	b	0	10	0	0	1	0	0.2	0	119	116.5	2.6	0	2.6	0	0	113.9	0		
821	Gahlaul	128121	BUDAUN	b	0	7.7	0	0	3.2	0.1	1	1.1	111.6	106.6	5	0	0	0	106.6	0			
822	Tigra	128122	BUDAUN	b	0	8.9	0	2.4	0.2	0.8	1.4	0	150.9	141.5	9.4	0	0	0	0	142			
823	Chandesi	128123	BUDAUN	c	0	7.7	0	0	2.4	0	0.1	0.9	115.1	111.1	4	0	0	0	111.1	0			
824	Lapedpur	128124	BUDAUN		0	5.1	0.6	0	1.2	0.2	0.9	0	149.5	147.6	1.9	0	147.6	0	0	0	Paddy		
825	Aurangabad Bho	128125	BUDAUN	c	0	5.3	0	0	0.3	1.9	1.1	4.6	98	87.8	10.2	0	0	0	0	87.8	Til U		
826	Fatehpur Kubri	128126			0	5.9	0	0	0.8	0.1	0.7	1.9	102.9	102.8	0.2	0	0	0	0	103	Dhan		
827	Jahidpur Ghanso	128127	BUDAUN	c	0	18.1	0	0	0.4	0.2	1	4.6	232.2	224.1	8.1	0	0	0	0	224	Paddy		
828	Ibrahimpur Garh	128128			0	0	10.6	0	29.2	1	15.1	2.1	249	220	29	0	0	0	0	220	Makka		
829	Daulatpur	128129	BUDAUN		0	11	0	0	0	0	0	0	210.5	210.5	0	0	0	0	0	211	Bajra		
830	Shikarpur	128130			0	12.2	0	0.5	21.2	0.7	4.8	7.9	225.4	203.4	22	0	0	0	203.4	0	Makka		
831	Bhamori	128131	BUDAUN	b	0	18.1	0	0	60.4	0.8	4.4	2.1	296.4	283.8	12.6	0	0	0	283.8	0	Maize		
832	Ismailpur Ghons	128132	BUDAUN	b	0	2.3	0	0	3.7	0.1	0.7	0.3	58	57.5	0.5	0	0	0	0	57.5	Maize		
833	Parsauna	128133	BUDAUN	b	0	16.4	0	1.5	6.8	6.7	2.6	19.6	301.7	290.4	11.2	0	0	0	0	290	Maize		
834	Nagla Choie	128134	BUDAUN	b	0	25.3	0	0	1.8	0.7	5.7	3.1	282.2	280.7	2.4	0	5.2	0	0	276	Paddy		
835	Khairpur Khairat	128135			0	18	0	0	7.2	5.2	19.9	4	289.9	238.5	51.4	0	31.3	0	0	207	Dhan		
836	Kolhar	128136	BUDAUN	a	0	20.3	0	0	3.3	0	2.8	1.2	249.4	247.7	1.6	0	0	0	0	247	Paddy		
837	Mohammadpur	128137	BUDAUN		0	9.9	0	0	29.5	0.2	1.9	0	160.1	152.9	7.2	0	0	0	0	153	Shan		
838	Manakpur	128138	BUDAUN	a	0	11.4	0	0	32.5	0.5	1.4	1.6	189.8	182.3	7.5	0	0	0	0	182	Maize		
839	Fatanpurya Tapp	128139			0	19.5	0	0	6.3	0	0.7	0.6	137.9	134.4	3.5	0	0	0	0	134	Makka		
840	Imadpur	128140	BUDAUN	b	0	4.6	0	0	0	0	0.2	0	90.8	90	0.8	0	0	0	0	90.8			
841	Mohammadpur	128141	BUDAUN		0	3.8	0	0	4.9	0	1.6	1.6	89.7	88.6	1.2	0	0	0	0	89.7			
842	Dhakpura Tappa	128142	BUDAUN		0	3.5	0	0	0	5.2	0	0	102.6	100	2.6	0	0	0	0	100			
843	Basoorpur Firoz	128143			0	8	0	0	0	14	0	0	46	44	1.9	0	0	0	0	44	Paddy		
844	Sikandarpur Patt	128144	BUDAUN		0	5.8	0	0	8.1	0	0	0	68.7	67	1.7	0	0	0	0	67	Paddy		
845	Lalpur	128145	BUDAUN		0	6.2	0	0	0	8.4	0	0	100.6	96.6	4	0	0	0	0	96.6			
846	Shekhpur Saidpu	128146	BUDAUN	b	0	8.8	0	0	9.2	0	1.6	7.7	213.6	193.1	20.4	0	0	0	0	193	Maize		
847	Gujarpur	128147	BUDAUN		0	9	0	0	0	13.3	0	0	129.3	124.6	4.6	0	0	0	0	125			
848	Anandipur	128148			0	8.5	0	0	0	14.5	0	0	45.6	44.4	1.2	0	0	0	0	45.6	Dhan		
849	Zahidpur Alampr	128149	BUDAUN	a	0	9.2	0	0	3	0	0.4	2.4	82.5	77.8	4.7	0	17.5	0	0	60.3	Maize		
850	Yahiyapur	128150	BUDAUN	a	0	8	0	0	4	0	0	7.3	157.1	151.6	5.5	0	0	0	0	152	Maize		
851	Junedpur	128151	BUDAUN	a	0	1	0	0	0	0.5	0	0.3	97.3	96.1	1.2	0	0	0	0	96.1			

Census of India 2011- Village Directory

Amenities and Land use (As in 2009)

Name of District:-Budaun Location CodeNo:-149

Name of CD Block:-Sahsawan Location CodeNo:-0177

Sr.No.	Name Village	Location code no.	Total area of the village (in hectares rounded up to one decimal place)	Total population (2011 census)	Number of households (2011 census)	Number of educational amenities available. (If not available within the village , the distance range code viz: a for < 5 Kms, b for 5-10 Kms and c for 10+ kms of nearest place where facility is available is given).													
						Pre-Primary school (PP)	Primary school (P)	Middle school (M)	Secondary School (S)	Senior Secondary school (SS)	Degree college of arts science & commerce (ASC)	Engineering college(EC)	Medical college (MC)	Management institute (MI)	Polytechnic (Pt)	Vocational training school /ITI	Non-formal training centre (NFTC)	Special school for disabled (SSD)	Others (specify)
1	2	3	4	5	6	7	8	9	10	11	12	13	14	15	16	17	18	19	20
852	Khandak	128152	576.5	2023	363 a		1	1 a	a	c	c	c	c	c	c				
853	Dinapur	128153	184.6	493	80 b		1 a	b	b	c	c	c	c	c	c	c	c	c	
854	Allehdadpur Bho	128154	86	417	72 b		1	b	b	c	c	c	c	c	c	c	c	c	
855	Hasanpur Lodha	128155	165.4	1531	246 b		1	1	1	1 c	c	c	c	c	c	c	c	c	
856	Mudsan	128156	397.3	2019	310 a		1	1 b	b	c	c	c	c	c	c	c	c	c	
857	Haswa Nagla	128157	160.7	722	110 a		1 a	b	b	c	c	c	c	c	c	c	c	c	
858	Sarai Mansukh	128158	100.8	653	108 b		1 b	c	c	c	c	c	c	c	c	c	c	c	
859	Dariapur	128159	164.1	1160	202 a		1 a	b	b	c	c	c	c	c	c	c	c	c	
860	Kolhai	128160	815.1	4290	797 1		1	1 a	a	c	c	c	c	c	c	c	c	c	
861	Shamspur Ballu	128161	99.3	944	158 a		1 a	b	b	c	c	c	c	c	c	c	c	c	
862	Kotha	128162	107	0	0														
863	Chhokarpur	128163	137.8	830	185 a		1 a	a	a	c	c	c	c	c	c	c	c	c	
864	Nasirpur Nathu	128164	155.5	313	55 a		1 a	b	b	c	c	c	c	c	c	c	c	c	
865	Sarai Ramdas	128165	55.5	996	172 a		1 a	b	b	c	c	c	c	c	c	c	c	c	
866	Simrra Banveerp	128166	252.1	2280	413 a		1 a	b	b	c	c	c	c	c	c	c	c	c	
867	Patar Chauha	128167	210.6	1098	175 a		1	1 b	b	c	c	c	c	c	c	c	c	c	
868	Ismaeilpur Bhem	128168	291.2	1520	308 b		1 a	b	b	c	c	c	c	c	c	c	c	c	
869	Mooseypur	128169	320.1	543	111 b		1 a	b	b	c	c	c	c	c	c	c	c	c	
870	Parmu	128170	252.6	855	186 b		1 b	b	b	c	c	c	c	c	c	c	c	c	
871	Bhujpura Tappa	128171	115.1	943	145 b		1 a	b	b	c	c	c	c	c	c	c	c	c	
872	Dhakpura Mirapi	128172	131.1	1541	290 b		1	1 b	b	c	c	c	c	c	c	c	c	c	
873	Ranet Matkuli	128173	363.5	516	83 b		1 b	a	a	b	c	c	c	c	c	c	c	c	
874	Sagrai	128174	216.4	1395	255 a		1 a	a	a	c	c	c	c	c	c	c	c	c	
875	Gadanpur Sakatp	128175	73.4	328	53 a		1	1 a	a	b	c	c	c	c	c	c	c	c	
876	Khukhania Ramu	128176	289	1440	265 a		1 a	a	a	b	c	c	c	c	c	c	c	c	
877	Khukhania Jauje	128177	271.2	1350	244 b		1 a	a	a	b	c	c	c	c	c	c	c	c	
878	Mahdooda Gujar	128178	186.4	645	147 b		1 a	b	b	b	c	c	c	c	c	c	c	c	
879	Nagla Mishr	128179	87	177	32 a		a	a	a	a	c	c	c	c	c	c	c	c	
880	Shamaspur Panjt	128180	278	0	0														
881	Mudari Sidharpu	128181	112.5	1871	384 a		1	1 a	a	c	c	c	c	c	c	c	c	c	
882	Jaunera	128182	255	2503	435 b		1	1 b	b	c	c	c	c	c	c	c	c	c	
883	Samda	128183	374.1	874	164 a		1 a	a	a	c	c	c	c	c	c	c	c	c	
884	Shukrullahapur	128184	450	1247	225 b a		b	b	b	c	c	c	c	c	c	c	c	c	
885	Gangapur	128185	139.4	1527	277 b		1 a	b	b	c	c	c	c	c	c	c	c	c	
886	Relai Madhopur	128186	163.4	1331	215		1	1 b	b	c	c	c	c	c	c	c	c	c	
887	Sirki Dammu	128187	203.6	909	148		1 a	b	b	c	c	c	c	c	c	c	c	c	
888	Baderiya	128188	270.5	1763	336 b		1	1 b	b	c	c	c	c	c	c	c	c	c	
889	Jakoopura	128189	268.6	640	113 a		a	a	b	b	c	c	c	c	c	c	c	c	
890	Ludhpura	128190	98	684	122 b		b	a	b	b	c	c	c	c	c	c	c	c	
891	Shujatgang Pach	128191	101.6	894	165		1 a	b	b	c	c	c	c	c	c	c	c	c	
892	Chauhanpur	128192	129.3	204	43 a		a	a	b	b	c	c	c	c	c	c	c	c	
893	Dakara Pukhta	128193	300	0	0														
894	Dakara Khaam	128194	50.9	5450	921 a		1 a	b	b	c	c	c	c	c	c	c	c	b	
895	Sidholia Khaam	128195	219.8	835	161 a		1 a	b	b	c	c	c	c	c	c	c	c	b	
896	Bhamraulia	128196	335.9	0	0														
897	Fazilpur Kukrai	128197	105	641	105 b		1 a	b	b	c	c	c	c	b	c	c	c	c	
898	Sithaulia Pukhta	128198	204.1	773	117 a		1	1 b	b	c	c	c	c	c	c	c	c	b	
899	Kamanpur Bela	128199	150.1	718	83 a		1 a	b	b	c	c	c	c	c	c	c	c	b	
900	Hardattpur	128200	408.9	1581	260 a		1 a	a	a	c	c	c	c	c	c	c	c	c	
901	Narotha Tappa H	128201	52.4	0	0														

Census of India 2011- Village Directory

Amenities and Land use (As in 2009)

Name of District:-Budaun Location CodeNo:-149

Name of CD Block:-Sahsawan Location CodeNo:-0177

Sr.No.	Name village	Location code no.	Number of Medical Amenities available. (If not available within the village , the distance range code viz; a for < 5 Kms, b for 5-10 Kms and c for 10+ kms of nearest place where facility is available is given).										Number of Non-Government Medical Amenities available.							
			Community health centre (CHC)	Primary health centre (PHC)	Primary health sub centre (PHS)	Maternity and child welfare centre (MCW)	T.B. clinic (TBC)	Hospital-allopathic (HA)	Hospital-alternative medicine (HO)	Dispensary (D)	Veterinary hospital (VH)	Mobile health clinic (MHC)	Family welfare centre (FWC)	Charitable non Govt. hospital/Nursing home.	Medical practitioner with MBBS Degree	Medical practitioner with other degree	Medical practitioner with no degree	Traditional practitioner and faith healer .	Medicine Shop	Others
1	2	3	21	22	23	24	25	26	27	28	29	30	31	32	33	34	35	36	37	38
852	Khandak	128152	a	a	a	a	a	c	c	c	a	a	a	0	0	0	1	0	1	0
853	Dinapur	128153	b	b	b	b	b	b	b	b	b	b	b	0	0	0	1	0	0	0
854	Allehdadpur Bhc	128154	b	b	b	b	b	b	b	b	b	b	b	0	0	0	1	0	0	0
855	Hasanpur Lodha	128155	b	b	b	b	b	b	b	b	b	b	b	0	0	0	1	0	0	0
856	Mudsan	128156	b	b	a	b	b	b	a	a	b	c	b	0	0	0	1	0	0	0
857	Haswa Nagla	128157	b	b	b	b	c	b	c	c	b	c	b	0	0	0	1	0	0	0
858	Sarai Mansukh	128158	c	c	b	c	c	c	c	c	c	c	c	0	0	0	1	0	0	0
859	Dariapur	128159	b	b	b	b	b	b	c	c	b	b	b	0	0	0	1	0	0	0
860	Kolhai	128160	b	b	b	b	c	b	1	1	1	c	b	0	0	0	1	0	4	0
861	Shamspur Ballu	128161	c	c	c	c	c	c	c	c	a	c	c	0	0	0	1	0	0	0
862	Kotha	128162																		
863	Chhokarpur	128163	c	c	c	c	c	c	c	c	a	c	c	0	0	0	1	0	0	0
864	Nasirpur Nathu	128164	c	c	c	c	c	c	c	c	a	c	c	0	0	0	1	0	0	0
865	Sarai Ramdas	128165	c	c	c	c	c	c	c	c	a	c	c	0	0	0	0	0	0	0
866	Simra Banveerp	128166	c	c	c	c	c	c	c	c	a	c	c	0	0	0	0	0	0	0
867	Patar Chauha	128167	b	b	b	b	b	b	c	c	b	b	b	0	0	0	0	0	0	0
868	Ismaeilpur Bhem	128168	c	c	c	c	c	c	c	c	c	c	c	0	0	0	0	0	0	0
869	Mooseypur	128169	c	c	c	c	c	c	c	c	c	c	c	0	0	0	0	0	0	0
870	Parmu	128170	c	c	c	c	c	c	c	c	c	c	c	0	0	0	0	0	0	0
871	Bhujpura Tappa	128171	c	c	b	c	c	c	a	a	c	c	c	0	0	0	0	0	0	1
872	Dhakpura Mirap	128172	c	c	b	c	c	c	a	a	c	c	c	0	0	0	0	0	0	1
873	Ranet Matkuli	128173	c	c	c	c	c	c	a	a	c	c	c	0	0	0	0	0	0	0
874	Sagrai	128174	c	c		c	c	c			c	c	c	0	0	0	0	0	0	0
875	Gadanpur Sakat	128175	c	b	b	b	c	c		c	c	b		0	0	0	0	0	0	0
876	Khukhania Ram	128176	c	b	b	b	c	c		b	c		c	0	0	0	0	0	0	0
877	Khukhania Jauje	128177	c	b	b	b	c	b	c		b	c	c	0	0	0	0	0	0	0
878	Mahdooda Gujar	128178	c	b	b	b	c	c		c	c		c	0	0	0	0	0	0	0
879	Nagla Mishr	128179	a	a	a	a	a	c	a	a	a	a	a	0	0	0	0	0	0	0
880	Shamaspur Panji	128180																		
881	Mudari Sidharpu	128181	a	a	a	a	a	c	a	a	a	a	a	0	0	0	1	0	0	0
882	Jaunera	128182	b	b	b	b	b	c	c	c	b	b	b	0	0	0	1	0	0	0
883	Samda	128183	a	a	a	a	a	a	c	c	a	a	a	0	0	0	1	0	0	0
884	Shukrullahapur	128184	b	b	a	b	b	b	c	c	b	b	b	0	0	0	1	0	0	0
885	Gangapur	128185	b	b	b	b	b	c	c	c	b	b	b	0	0	0	0	0	0	0
886	Relai Madhopur	128186	b	b	b	b	c	c	c	c	b	b	b	0	0	0	1	0	1	0
887	Sirki Dammu	128187	b	b	b	b	b	c	c	c	b	b	b	0	0	0	1	0	1	0
888	Baderiya	128188	b	b	b	b	b	c	c	c	b	b	b	0	0	0	1	0	1	0
889	Jakoopura	128189	b	b	b	b	c	c	c	c	b	b	b	0	0	0	0	0	1	0
890	Ludhpura	128190	b	b	b	b	b	b	b	b	b	b	b	0	0	0	0	0	1	0
891	Shujatgang Pach	128191	b	b	b	b	b	b	b	b	b	b	b	0	0	0	0	0	1	0
892	Chauhanpur	128192	b	b	b	b	c	c	c	c	b	b	b	0	0	0	0	0	1	0
893	Dakara Pukhta	128193																		
894	Dakara Khaam	128194	b	b	b	b	b	c	c	b	b	b	b	0	0	0	0	0	1	0
895	Sidholia Khaam	128195	b	b	b	b	b	c	c	b	b	b	b	0	0	0	0	0	0	0
896	Bhamraulia	128196																		
897	Fazilpur Kukraiy	128197	b	b		b	b	b	c	c	b	b	b	0	0	0	0	0	0	0
898	Sithaulia Pukhta	128198	b	b	b	b	b	c	c	b	b	b	b	0	0	0	0	0	0	0
899	Kamanpur Bela	128199	b	b	b	b	b	c	c	b	b	b	b	0	0	0	0	0	0	0
900	Hardattpur	128200	a	a	a	a	a	a	c	c	a	a	a	0	0	0	0	0	0	0
901	Narotha Tappa H	128201																		

Census of India 2011- Village Directory

Amenities and Land use (As in 2009)

Name of District:-Budaun Location CodeNo:-149

Name of CD Block:-Sahsawan Location CodeNo:-0177

Sr.No.	Name village	Location code no.	Availability of drinking water - Yes / No								Availability of toilet & others Yes / No			
			Tap water (Treated/Untreated)	Well water (Covered / Uncovered well)	Hand Pump	Tube wells / Bore well	Spring	River / Canal	Tank / Pond / Lake	Others	Community toilet including bath.	Community toilet excluding bath.	Rural sanitary mart or sanitary hardware outlet available near the village.	Community bio-gas or recycle of waste for productive use.
1	2	3	39	40	41	42	43	44	45	46	47	48	49	50
852	Khandak	128152	Yes	Yes	Yes	Yes	No	Yes	Yes	No	No	No	No	No
853	Dinapur	128153	No	No	Yes	No	No	No	No	No	No	No	No	No
854	Allehdadpur Bhc	128154	Yes	No	Yes	Yes	No	No	No	No	No	No	No	No
855	Hasanpur Lodha	128155	No	No	Yes	No	No	No	No	No	No	No	No	No
856	Mudsan	128156	Yes	No	Yes	Yes	No	No	No	No	No	No	No	No
857	Haswa Nagla	128157	No	No	Yes	No	No	No	No	No	No	No	No	No
858	Sarai Mansukh	128158	No	No	Yes	No	No	Yes	No	No	No	Yes	No	No
859	Dariapur	128159	No	No	Yes	Yes	No	No	No	Yes	No	No	No	No
860	Kolhai	128160	No	No	Yes	No	No	No	No	Yes	No	No	No	No
861	Shampur Ballu	128161	No	No	Yes	No	No	No	No	No	No	No	No	No
862	Kotha	128162												
863	Chhokarpur	128163	No	Yes	Yes	No	No	No	No	No	No	No	No	No
864	Nasirpur Nathu	128164	No	No	Yes	No	No	No	No	No	No	No	No	No
865	Sarai Ramdas	128165	No	No	Yes	No	No	No	No	No	No	No	No	No
866	Simra Banveerp	128166	No	No	Yes	No	No	No	No	No	No	No	No	No
867	Patar Chauha	128167	No	No	Yes	Yes	No	No	No	No	No	No	No	No
868	Ismaeilpur Bhem	128168	No	No	Yes	No	No	No	No	No	No	No	No	No
869	Mooseypur	128169	No	No	Yes	Yes	No	Yes	No	No	No	No	No	No
870	Parmu	128170	Yes	No	Yes	Yes	No	Yes	No	No	No	No	No	No
871	Bhujpura Tappa	128171	No	No	Yes	No	No	No	No	No	No	No	No	No
872	Dhakpura Mirap	128172	No	No	Yes	No	No	No	No	No	No	No	No	No
873	Ranet Matkuli	128173	Yes	No	Yes	Yes	No	Yes	No	No	No	No	No	No
874	Sagrai	128174	Yes	No	Yes	Yes	No	No	Yes	No	No	No	No	No
875	Gadanpur Sakat	128175	Yes	No	Yes	Yes	No	Yes	No	No	No	No	No	No
876	Khukhania Ram	128176	Yes	No	Yes	Yes	No	No	No	No	No	No	No	No
877	Khukhania Jauje	128177	Yes	No	Yes	Yes	No	Yes	No	No	No	No	No	No
878	Mahdooda Gujar	128178	No	No	Yes	No	No	No	No	No	No	No	No	No
879	Nagla Mishr	128179	No	No	Yes	Yes	No	Yes	No	No	No	No	No	No
880	Shamaspur Panji	128180												
881	Mudari Sidharpu	128181	Yes	Yes	Yes	Yes	No	Yes	Yes	No	No	No	No	No
882	Jaunera	128182	Yes	No	Yes	Yes	No	Yes	Yes	No	No	No	No	No
883	Samda	128183	Yes	No	Yes	Yes	No	Yes	No	No	No	No	No	No
884	Shukrullahapur	128184	Yes	No	Yes	Yes	No	Yes	Yes	No	No	No	No	No
885	Gangapur	128185	Yes	Yes	Yes	Yes	No	Yes	Yes	No	No	No	No	No
886	Relai Madhopur	128186	Yes	Yes	Yes	Yes	No	No	Yes	No	No	No	No	No
887	Sirki Dammu	128187	Yes	Yes	Yes	Yes	No	No	Yes	No	No	No	No	No
888	Baderiya	128188	Yes	Yes	Yes	Yes	No	No	No	No	No	No	No	No
889	Jakoopura	128189	No	No	Yes	Yes	No	No	No	No	No	No	No	No
890	Ludhpura	128190	No	Yes	Yes	No	No	No	No	No	No	No	No	No
891	Shujatgang Pach	128191	Yes	Yes	Yes	Yes	No	No	No	No	No	No	No	No
892	Chauhanpur	128192	No	No	Yes	No	No	No	No	No	No	No	No	No
893	Dakara Pukhta	128193												
894	Dakara Khaam	128194	No	No	Yes	No	No	No	No	No	No	No	No	No
895	Sidholia Khaam	128195	Yes	No	Yes	Yes	No	No	No	No	No	No	No	No
896	Bhamraulia	128196												
897	Fazilpur Kukrai	128197	Yes	No	Yes	Yes	No	No	No	No	No	No	No	No
898	Sithaulia Pukhta	128198	No	No	Yes	No	No	No	No	No	No	No	No	No
899	Kamanpur Bela	128199	No	No	Yes	Yes	No	No	No	No	No	No	No	No
900	Hardattpur	128200	Yes	No	Yes	No	No	No	No	No	No	No	No	No
901	Narotha Tappa H	128201												

Census of India 2011- Village Directory

Amenities and Land use (As in 2009)

Name of District:- Budaun Location CodeNo:-149

Name of CD Block:-Sahsawan Location CodeNo:-0177

Sr.No.	Name village	Location code no.	Communication and transport facilities (If amenities available code -Yes is given except for Village Pin Code. If not available within the village , the distance range code viz; a for < 5 Kms, b for 5-10 Kms and c for 10+ kms of nearest place where facility is available is given).																
			Post office(PO)	Sub post office (SPO)	Post & Telegraph office (P&TO)	Village Pin Code	Telephones (Land lines)	Public call office (PCO)	Mobile phone coverage	Internet cafes/ Common service centre (CSC)	Private courier facility	Bus service (Public & Private)	Railway stations	Auto/Modified Autos	Taxis and Vans	Tractors	Cycle-pulled rickshaws(Manual & Machine driven)	Carts driven by animals	Sea /River ferry service
1	2	3	51	52	53	54	55	56	57	58	59	60	61	62	63	64	65	66	67
852	Khandak	128152	a	a	a	243638	a	a	a	a	Yes	c	Yes	Yes		a	Yes		
853	Dinapur	128153	b	b	b	243638	b	b	b	b	b	c	b	b	Yes	b	Yes		
854	Allehdadpur Bho	128154	b	a	b	243638	b	b	b	b	b	c	b	b	Yes	b	Yes		
855	Hasanpur Lodha	128155	b	a	b	243638	b	Yes	b	b	b	c	c	b		b	Yes		
856	Mudsan	128156	b	a	b	243638	b	a	b	b	a	a	b	b	b	a	b	c	
857	Haswa Nagla	128157	a	b	b	243638	a	a	b	b	a	b	a	a	Yes	b	Yes	c	
858	Sarai Mansukh	128158	a	c	c	243638	b	b	c	c	b	c	b	b	Yes	c	Yes	c	
859	Dariapur	128159	a	b	b	243638	a	a	b	b	a	b	a	a	c	b	Yes	c	
860	Kolhai	128160	c	Yes	c	243638	b	Yes	b	b	Yes	c	Yes	Yes	Yes	Yes	Yes		
861	Shamspur Ballu	128161	c	a	c	243638	c	a	a	c	c	a	c	c				Yes	
862	Kotha	128162																	
863	Chhokarpur	128163	c	a	c	243638	c	a	a	c	c	a	c	c	c			Yes	
864	Nasirpur Nathu	128164	c	a	c	243638	c	a	a	c	c	a	c	c	c	c		Yes	
865	Sarai Ramdas	128165	c	a	c	243638	c	a	a	c	c	a	c	c	c			Yes	
866	Simra Banveerp	128166	c	a	c	243638	c	a	a	c	c	a	c	c	c			Yes	
867	Patar Chauha	128167	b	a	b	243638	b	b	a	b	b	a	b	b	b		b	Yes	c
868	Ismaeilpur Bhem	128168	c	a	c	243638	c	c	b	c	c	b	b	c	c	c	c	Yes	c
869	Mooseypur	128169	c	a	c	243638	c	c	a	c	c	b	b	c	c	c	c	Yes	c
870	Parmu	128170	c	a	c	243638	c	c	b	c	c	b	b	c	c		c	Yes	b
871	Bhujpura Tappa	128171	a		Yes		c	b	Yes	c	c	b	b	b	b	Yes	Yes	Yes	Yes
872	Dhakpura Mirap	128172	a	a	Yes	243638	b	b	Yes	c	c	b	b	b	b	Yes	Yes	Yes	Yes
873	Ranet Matkuli	128173	a	a			a	a	Yes	c	c	Yes	c	a	a	Yes	Yes	Yes	
874	Sagrai	128174	Yes		c	243638	a	a	Yes	c	c	a	b	a	a	Yes	Yes	Yes	
875	Gadanpur Sakatp	128175	b	a	c	243636	c	c	Yes	c	c	a	a	c	c	Yes	c	Yes	
876	Khukhanian Ramr	128176	b	a	c	243636	c	c	Yes	c	c	a	b	c	c	Yes	c	Yes	
877	Khukhanian Jauje	128177	b	a	c	243636	b		Yes	c	c	a	a	c	c	Yes	c	Yes	
878	Mahdooda Gujar	128178	b	a	c	243636	c	c	Yes	c	c	a	a	c	c	Yes	c	Yes	
879	Nagla Mishr	128179	a	a	a	243638	a	a	a	a	a	c			a	a	a	a	a
880	Shamaspur Panjt	128180																	
881	Mudari Sidharpu	128181	a	a	a	243630	a	a	a	a	a	c			a	a	a	a	
882	Jaunera	128182	b	b	b	243638	b	b	b	b	b	c	b	b		b	Yes		
883	Samda	128183	a	a	a	243638	a	a	a	a	a	c	a	a				Yes	
884	Shukrullahapur	128184	b	Yes	b	243638	b	b	b	b	b	c	b	b					
885	Gangapur	128185	b	b	b	243638	b	b	b	b	a	c	b	b		b	Yes		
886	Relai Madhopur	128186	b	a	b	243638	b	b	b	b	b	c			b	b	b	Yes	
887	Sirki Dammu	128187	a	a	b	243638	b	b	b	b	b	c	c	c	c	c	c	Yes	
888	Baderiya	128188	b	b	b	243638	b	b	b	b	b	c	b	b			b	Yes	
889	Jakoopura	128189	b	a	b	243638	b	b	b	b	b	c			b	b	b	Yes	
890	Ludhpura	128190	b	a	b	243638	b	b	b	b	b	c			b	b	b	Yes	
891	Shujatgang Pach	128191	b	a	b	243638	b	b	b	b	b	c			b	b	b	Yes	
892	Chauhanpur	128192	b	a	b	243638	b	b	b	b	b	b			b	b	b	Yes	
893	Dakara Pukhta	128193																	
894	Dakara Khaam	128194	b	a	b	243638	b	b	a	b	b	Yes	c	b	Yes	Yes	Yes	a	a
895	Sidholia Khaam	128195	b	a	b	243638	b	b	Yes	b	b	b	c	b	b	Yes	Yes	Yes	a
896	Bhamraulia	128196																	
897	Fazilpur Kukrai	128197	b	a	b	243638	b	b	b	b	b	c	b	b				Yes	
898	Sithaulia Pukhta	128198	b	a	b	243638	b	b	Yes	b	b	b	c	b	b	Yes	Yes	Yes	a
899	Kamanpur Bela	128199	b	a	b	243638	b	b	Yes	b	b	b	c	b	b	Yes	Yes	Yes	a
900	Hardattpur	128200	a	a	a	243638	a	a	a	a	a	c	a	a	a	a	a	Yes	
901	Narotha Tappa H	128201																	

Census of India 2011- Village Directory

Amenities and Land use (As in 2009)

Name of District:-Budaun Location CodeNo:-149

Name of CD Block:-Sahaswan Location CodeNo:-0177

Sr.No.	Name village	Location code no.	Village connected to highways,village roads, banks & credit societies (If amenities available code -Yes is given, If not available within the village , the distance range code viz: a for < 5 Kms, b for 5-10 Kms and c for 10+ kms of nearest place where facility is available is given).												
			Connected to national highway(NH)	Connected to state highway(SH)	Connected to major district road (MDR)	Connected to others district road	Pucca roads	Kutchcha roads	Water bounded macadam(WBM) roads	Navigable waterway (river/canal)(NW)	Footpaths (FP)	Commercial & Co-operative Banks	ATM	Agricultural Credit Societies	
1	2	3	68	69	70	71	72	73	74	75	76	77	78	79	
852	Khandak	128152	Yes	Yes	Yes	Yes	Yes	Yes	Yes		Yes	a	a		
853	Dinapur	128153	c	b	b	b	Yes	Yes			Yes	b	b	a	
854	Allehdadpur Bhc	128154	c	b	b	b	Yes	Yes			Yes	b	b	a	
855	Hasanpur Lodha	128155	c	b	b	Yes	Yes	Yes	Yes		Yes	b	b	b	
856	Mudsan	128156	c	a	a	Yes	Yes	Yes	Yes		Yes	a	b	a	
857	Haswa Nagla	128157	c	a	a	a		Yes			Yes	a	b	b	
858	Sarai Mansukh	128158	c	b	b	b		Yes			Yes	b	c	b	
859	Dariapur	128159	c	a	a	Yes	Yes		Yes		Yes	a	b	b	
860	Kolhai	128160	Yes	Yes	Yes	Yes	Yes	Yes		c	Yes	Yes	b	b	
861	Shamspur Ballu	128161	c	a	a	Yes	Yes		Yes		Yes	c	c	a	
862	Kotha	128162													
863	Chhokarpur	128163	c	Yes	Yes	Yes	Yes	Yes	Yes	Yes	Yes	c	c	a	
864	Nasirpur Nathu	128164	c	a	a	a		Yes			Yes	c	c	a	
865	Sarai Ramdas	128165	c	a	a	Yes	Yes	Yes	Yes		Yes	c	c	a	
866	Simra Banveerp	128166	c	a	a	Yes	Yes	Yes	Yes		Yes	c	c	a	
867	Patar Chauha	128167	c	a	a	Yes	Yes	Yes	Yes		Yes	b	b	Yes	
868	Ismaeilpur Bhem	128168	c	b	b	Yes	Yes	Yes	Yes		Yes	c	c	c	
869	Mooseypur	128169	c	b	b	a		Yes	Yes		Yes	c	c	a	
870	Parmu	128170	c	b	b	b	Yes	Yes	Yes		Yes	c	c	a	
871	Bhujpura Tappa	128171	c	b	b	Yes	Yes	Yes	Yes	b	Yes	b	c	c	
872	Dhakpura Mirap	128172	c	b	b	Yes	Yes	Yes	Yes	Yes	Yes	b	c	c	
873	Ranet Matkuli	128173	Yes	Yes	Yes	Yes	Yes	Yes			Yes	a	c		
874	Sagrai	128174	c	a	a	Yes	Yes	Yes			Yes	a	c	c	
875	Gadanpur Sakat	128175	c	a	a	Yes					Yes	b	b	a	
876	Khukhanian Ram	128176	c	a	a	Yes					Yes	b	b	a	
877	Khukhanian Jauje	128177	c	b	a	Yes					Yes	b	b	a	
878	Mahdooda Gujar	128178	c	a	a	Yes					Yes	b	b	a	
879	Nagla Mishr	128179	c	a	a	a	a	Yes	Yes	a	Yes	a	a	a	
880	Shamaspur Panj	128180													
881	Mudari Sidharpu	128181	c	a	a	Yes	Yes	Yes	Yes		Yes	a	a	a	
882	Jaunera	128182	c	b	b	Yes	Yes	Yes	Yes		Yes	b	b	a	
883	Samda	128183	c	a	a	Yes	Yes	Yes	Yes		Yes	a	a	c	
884	Shukrullahapur	128184	c	b	b	Yes	Yes	Yes	Yes		Yes	b	b	a	
885	Gangapur	128185	c	a	a	Yes	Yes	Yes	Yes		Yes	b	b	Yes	
886	Relai Madhopur	128186	c	b	b	Yes	Yes	Yes	Yes		Yes	b	b	b	
887	Sirki Dammu	128187	c	b	b	b	Yes	Yes	Yes		Yes	b	b	b	
888	Baderiya	128188	c	b	b	Yes	Yes	Yes	Yes		Yes	b	b	a	
889	Jakoopura	128189	c	b	b	b		Yes	Yes		Yes	b	b	b	
890	Ludhpura	128190	c	b	b	b	Yes	Yes	Yes		Yes	b	b	b	
891	Shujatgang Pach	128191	c	b	b	b	Yes	Yes	Yes		Yes	b	b	b	
892	Chauhanpur	128192	c	b	b	b	Yes	Yes	Yes		Yes	b	b	b	
893	Dakara Pukhta	128193													
894	Dakara Khaam	128194	c	b	b	Yes	Yes	Yes		a	Yes	b	b	b	
895	Sidholia Khaam	128195	c	b	b	b	a	Yes	a	a	Yes	b	b	b	
896	Bhamraulia	128196													
897	Fazilpur Kukraiy	128197	c	b	b	Yes	Yes	Yes	Yes		Yes	b	b	a	
898	Sithaulia Pukhta	128198	c	b	b	b	a	Yes	a	a	Yes	b	b	b	
899	Kamanpur Bela	128199	c	b	b	b	Yes	Yes	Yes	a	Yes	b	b	b	
900	Hardattpur	128200	c	a	a	Yes	Yes	Yes	Yes		Yes	a	a	a	
901	Narotha Tappa H	128201													

Census of India 2011- Village Directory

Amenities and Land use (As in 2009)

Name of District:-Budaun Location CodeNo:-149

Name of CD Block:-Sahsawan Location CodeNo:-0177

Sr.No.	Name village	Location code no.	Availability of miscellaneous facilities (If amenities available code -Yes is given, If not available within the village , the distance range code viz; a for < 5 Kms, b for 5-10 Kms and c for 10+ kms of nearest place where facility is available is given).																	Availability of electricity (Yes/No)				
			Self-Help Group (SHG)	Public distribution system (PDS) shop	Mandis / Regular market	Weekly Haat	Agricultural marketing society	Integrated Child Development Scheme (Nutritional Centres)	Anganwadi Centre (Nutritional Centres)	Others (Nutritional Centres)	ASHA (Accredited Social Health Activist)	Community centre with/without TV	Sports Field,	Sports Club / Recreation Centre	Cinema / Video Hall	Public Library	Public Reading Room	Newspaper Supply	Assembly Polling station	Birth & Death Registration Office	Power Supply for Domestic Use (ED)	Power Supply for Agricultural Use (EAG)	Power Supply for Commercial Use (EC)	Power Supply for All Uses (EA)
1	2	3	80	81	82	83	84	85	86	87	88	89	90	91	92	93	94	95	96	97	98	99	100	101
852	Khandak	128152	a	Yes	a	a	c	a	Yes	Yes	Yes	a	a	a	a	a	a	Yes	Yes	Yes	Yes	Yes	Yes	Yes
853	Dinapur	128153	b	Yes	b	b	b	b	Yes	Yes	Yes	b	c	c	b	c	c	c	a	b	Yes	Yes	Yes	Yes
854	Allehdadpur Bhc	128154	b	a	b	b	b	b	Yes	Yes	Yes	b	c	c	b	c	c	c	Yes	b	Yes	Yes	Yes	Yes
855	Hasanpur Lodha	128155	Yes	Yes	b	b	b	b	Yes	b	b	b	Yes	Yes	b	b	b	b	Yes	Yes	Yes	Yes	Yes	Yes
856	Mudsan	128156	Yes	Yes	Yes	a	b	b	b	a	Yes	Yes	b	b	a	b	c	c	c	Yes	Yes	Yes	Yes	Yes
857	Haswa Nagla	128157	Yes	Yes	b	a	b	b	a	Yes	Yes	b	b	c	b	c	c	b	a	b	Yes	Yes	Yes	Yes
858	Sarai Mansukh	128158	Yes	a	c	b	c	c	b	Yes	Yes	c	c	c	c	c	c	c	a	c	Yes	Yes	Yes	Yes
859	Dariapur	128159	Yes	Yes	b	a	b	b	a	Yes	Yes	b	c	c	b	c	c	c	Yes	b	Yes	Yes	Yes	Yes
860	Kolhai	128160	Yes	Yes	b	Yes	b	Yes	Yes	Yes	Yes	c	c	c	b	c	c	Yes	Yes	Yes	Yes	Yes	Yes	Yes
861	Shamspur Ballu	128161	Yes	Yes	c	a	c	c	Yes	Yes	Yes	c	c	c	c	c	c	c	Yes	c	Yes	Yes	Yes	Yes
862	Kotha	128162																						
863	Chhokarpur	128163	Yes	a	c	a	c	c	Yes	Yes	Yes	c	c	c	c	c	c	c	Yes	c	Yes	Yes	Yes	Yes
864	Nasirpur Nathu	128164	Yes	a	c	a	c	c	Yes	Yes	Yes	c	c	c	c	c	c	c	Yes	c	Yes	Yes	Yes	Yes
865	Sarai Ramdas	128165	Yes	Yes	c	a	c	c	Yes	Yes	Yes	c	c	c	c	c	c	c	a	c	Yes	Yes	Yes	Yes
866	Simrra Banveerp	128166	Yes	Yes	c	a	c	c	Yes	Yes	Yes	c	c	c	c	c	c	c	Yes	Yes	Yes	Yes	Yes	Yes
867	Patar Chauha	128167	b	Yes	b	a	b	b	Yes	Yes	Yes	b	b	b	b	c	c	c	Yes	b	Yes	Yes	Yes	Yes
868	Ismaeilpur Bhem	128168	c	Yes	c	b	c	c	c	Yes	Yes	c	c	c	c	c	c	c	Yes	Yes	Yes	Yes	Yes	Yes
869	Mooseypur	128169	c	a	c	b	c	c	Yes	Yes	a	c	c	c	c	c	c	c	Yes	c	Yes	Yes	Yes	Yes
870	Parmu	128170	c	Yes	c	b	c	c	Yes	Yes	Yes	c	c	c	c	c	c	c	Yes	c	Yes	Yes	Yes	Yes
871	Bhujpura Tappa	128171	Yes	a	c	b	c	Yes	Yes	Yes	c	c	c	c	c	c	c	b	Yes	Yes	Yes	Yes	Yes	Yes
872	Dhakpura Mirap	128172	Yes	Yes	c	b	c	Yes	Yes	Yes	Yes	c	c	c	c	c	c	b	Yes	Yes	Yes	Yes	Yes	Yes
873	Ranet Matkuli	128173	Yes	a	b	a	c	Yes	Yes	Yes	Yes	c	c	c	c	c	c	a	Yes	Yes	Yes	Yes	Yes	Yes
874	Sagrai	128174	Yes	Yes	c	b	b	Yes	Yes	Yes	Yes	c	c	c	c	c	c	a	Yes	Yes	Yes	Yes	Yes	Yes
875	Gadanpur Sakatj	128175	Yes	Yes	c	a	c	c	Yes	Yes	Yes	c	c	c	b	c	c	a	Yes	a	Yes	Yes	Yes	Yes
876	Khukhania Ram	128176	Yes	Yes	c	a	c	c	Yes	Yes	Yes	c	c	c	c	c	c	a	Yes	Yes	Yes	Yes	Yes	Yes
877	Khukhania Jauje	128177	Yes	Yes	c	b	c	c	Yes	Yes	Yes	c	c	c	c	c	c	b	Yes	Yes	Yes	Yes	Yes	Yes
878	Mahdooda Gujar	128178	Yes	a	c	b	c	c	a	Yes	Yes	c	c	c	c	c	c	b	a	a	Yes	Yes	Yes	Yes
879	Nagla Mishr	128179	Yes	a	a	a	c	a	a	Yes	Yes	a	a	c	a	c	c	a	a	a	Yes	Yes	Yes	Yes
880	Shamaspur Panji	128180																						
881	Mudari Sidharpu	128181	Yes	a	a	b	a	a	a	Yes	Yes	a	a	c	a	Yes	Yes	a	Yes	Yes	Yes	Yes	Yes	Yes
882	Jaunera	128182	b	Yes	b	b	c	b	Yes	Yes	Yes	b	b	c	b	c	c	c	Yes	Yes	Yes	Yes	Yes	Yes
883	Samda	128183	Yes	a	a	a	a	a	a	Yes	a	a	a	c	a	c	c	c	a	a	Yes	Yes	Yes	Yes
884	Shukrullahapur	128184	Yes	Yes	b	b	b	b	Yes	Yes	Yes	b	b	c	b	c	c	c	a	b	Yes	Yes	Yes	Yes
885	Gangapur	128185	b	Yes	b	b	c	b	Yes	Yes	Yes	b	b	c	b	c	c	c	Yes	Yes	Yes	Yes	Yes	Yes
886	Relai Madhopur	128186	b	Yes	b	a	b	Yes	Yes	Yes	Yes	b	c	c	b	c	c	c	Yes	b	Yes	Yes	Yes	Yes
887	Sirki Dammu	128187	b	b	b	a	b	Yes	Yes	Yes	Yes	b	c	c	b	c	c	c	Yes	b	Yes	Yes	Yes	Yes
888	Baderiya	128188	b	Yes	b	b	c	b	Yes	Yes	Yes	b	b	c	b	c	c	c	Yes	Yes	Yes	Yes	Yes	Yes
889	Jakoopura	128189	b	b	b	a	b	a	Yes	Yes	Yes	b	c	c	b	c	c	a	b	Yes	Yes	Yes	Yes	Yes
890	Ludhpura	128190	b	Yes	b	a	b	a	a	a	a	b	c	c	b	c	c	c	Yes	b	Yes	Yes	Yes	Yes
891	Shujatgang Pach	128191	b	Yes	b	a	b	Yes	Yes	Yes	Yes	b	c	c	b	c	c	c	Yes	b	Yes	Yes	Yes	Yes
892	Chauhanpur	128192	b	b	b	a	b	a	a	Yes	Yes	b	c	c	b	c	c	a	a	b	Yes	Yes	Yes	Yes
893	Dakara Pukhta	128193																						
894	Dakara Khaam	128194	b	a	b	a	b	b	a	Yes	Yes	b	b	b	b	b	b	Yes	Yes	Yes	Yes	Yes	Yes	Yes
895	Sidholia Khaam	128195	Yes	Yes	b	a	b	a	Yes	Yes	Yes	b	b	b	b	b	b	b	Yes	Yes	Yes	Yes	Yes	Yes
896	Bhamraulia	128196																						
897	Fazilpur Kukraiy	128197	Yes	Yes	b	a	b	b	Yes	Yes	a	b	b	c	b	c	c	a	b	Yes	Yes	Yes	Yes	Yes
898	Sithaulia Pukhta	128198	Yes	Yes	b	a	b	a	Yes	Yes	Yes	b	b	b	b	b	b	b	Yes	Yes	Yes	Yes	Yes	Yes
899	Kamanpur Bela	128199	Yes	a	b	b	b	a	a	Yes	a	b	b	b	b	b	b	a	a	Yes	Yes	Yes	Yes	Yes
900	Hardattpur	128200	a	a	a	a	a	a	Yes	a	a	a	a	c	a	c	c	c	Yes	Yes	Yes	Yes	Yes	Yes
901	Narotha Tappa H	128201																						

Census of India 2011- Village Directory

Amenities and Land use (As in 2009)

Name of District:-Budaun Location CodeNo:-149

Name of CD Block:-Sahsawan Location CodeNo:-0177

Sr.No.	Name village	Location code no.	Land Use												Land Use					Name of three most important commodities manufactured		
			Nearest Town	Area under different types of land use (in hectares rounded up to one decimal place)										Area irrigated by source (in hectare).								
				Name	Distance range code i.e. a for < 5 Kms, b for 5-10 Kms and c for 10+ kms .	Forests	Area under Non-agricultural Uses	Barren and Un-cultivable land	Permanent Pastures and Other Grazing Lands	Land Under Miscellaneous Tree Crops etc.	Culturable Waste Land	Fallow lands other than current fallows	Current Fallows	Net Area Sown	Total Irrigated Land Area	Total Un-irrigated Land Area	Canals (C)	Wells/Tube-wells(W/TW)	Tanks/Lakes(T/L)	Water Falls(WF)	Others(O)	First
102	103	104	105	106	107	108	109	110	111	112	113	114	115	116	117	118	119	120	121	122		
852	Khandak	128152			0	30.7	0	0	31.7	0	14.6	0	499.6	496.4	3.2	0	496.4	0	0	0	Bajra	
853	Dinapur	128153	BUDAUN	b	0	13.6	0	0	2.6	0	0.1	8.1	160.2	152	8.2	0	0	0	0	152	Til M	
854	Allehdadpur Bho	128154			0	4.9	0	0	0	0	0	0.1	81	79.3	1.8	0	0	0	79.3	0	Til M	
855	Hasanpur Lodha	128155	BUDAUN	b	0	13.4	0	0	1.1	0	0.6	0.3	149.9	140.9	9	0	0	0	0	141	Wheat	
856	Mudsan	128156			0	25.9	0	0	3.1	0.1	9.7	13.8	344.6	342	2.6	0	0	0	0	342	Makka	
857	Haswa Nagla	128157	BUDAUN	b	0	10.2	0	0	0.8	1.5	3.6	0.5	144.2	140.4	3.8	0	0	0	0	140	Maize	
858	Sarai Mansukh	128158	BUDAUN	c	0	6.8	0	0	0.7	0	0	0.3	93.1	92.4	0.7	0	0	0	0	92.4		
859	Dariapur	128159			0	13.2	0	0	2.3	0	1.6	0	147	139.5	7.5	0	0	0	0	140	Makka	
860	Kolhai	128160			0	54.2	0	0	20.7	0.4	11.3	17	711.4	653.3	58.1	0	0	0	0	653	Makka	
861	Shamspur Ballu	128161	BUDAUN	c	0	6.3	0	0	3	0.2	0.3	1.3	88.2	82.6	5.7	0	0	0	0	82.6	Maize	
862	Kotha	128162			0	2.4	0	0	2.8	0	0	4.5	97.3	94.4	2.9	0	0	0	0	94.4		
863	Chhokarpur	128163	BUDAUN	c	0	11.5	0	0	4.7	0	0	1.6	120	115.2	4.8	0	0	0	0	115	Maize	
864	Nasirpur Nathu	128164			0	6.4	0	0	14.6	0	0.1	2.5	131.9	124.2	7.7	0	0	0	0	124	Makka	
865	Sarai Ramdas	128165	BUDAUN	c	0	5	0	0	16.3	0	0.1	1.1	33.1	31.8	1.2	0	0	0	0	31.8	Maize	
866	Simra Banveerp	128166	BUDAUN	c	0	13.1	0	0	37.3	0.4	1.4	6.9	193	150.2	42.8	0	0	0	0	150	Maize	
867	Patar Chauha	128167	BUDAUN	b	0	10.4	0	0	13.6	0.5	1.1	2.4	182.6	182.1	0.6	0	0	0	0	182	Padd	
868	Ismaeilpur Bhem	128168	BUDAUN	c	0	14.1	0	0	5.3	0	0	2.2	269.6	266.5	3.2	0	0	0	0	267	Wheat	
869	Mooseypur	128169			0	12.7	0	0	114.6	0	81.7	10	101.1	96.5	4.6	0	0	0	0	96.5	Shan	
870	Parmu	128170	BUDAUN	c	0	12.2	0	0	7.7	3	0	5.5	224.2	222.4	1.8	0	0	0	0	222	Maize	
871	Bhujpura Tappa	128171	BILSI	c	0	8	0	0	0	1	0	0	106	70	36	0	0	0	0	70		
872	Dhakpura Mirap	128172			0	8	0	0	1.1	0	0	0	122	27.1	93.1	0	0	0	0	27.1		
873	Ranet Matkuli	128173	BUDAUN	b	0	11.7	4.4	0	37.4	2.5	78.9	10.4	218.3	61.1	157.8	0	0	0	0	61.1		
874	Sagrai	128174	BUDAUN	c	0.4	16.8	0	0	8.4	1.6	4.8	1.4	183	67.1	115.9	0	0	0	0	67.1		
875	Gadanpur Sakatp	128175	BUDAUN	b	0	5.8	0	0	0	0	1.4	0.4	65.8	65.8	0	0	0	0	65.8	0		
876	Khukhanian Ramr	128176			0	18.9	0	0.2	6.1	0	2.4	0	261.3	261.3	0	0	0	0	261.3	0		
877	Khukhanian Jauje	128177	BUDAUN	b	0	14.2	0	2.7	1.7	0.4	9.2	5.2	237.7	237.7	0	0	0	0	237.7	0		
878	Mahdooda Gujar	128178	BUDAUN	b	0	9.1	0	1.8	0	0.4	1.3	0.8	173	173	0	0	0	0	173	0		
879	Nagla Mishr	128179	BUDAUN		0	5.4	0	0	1.1	0	2.9	2.4	75.2	73.7	1.5	0	0	0	0	73.7	Maize	
880	Shamaspur Panj	128180			0	25.8	0	0	1	0.2	10.1	1.7	239.1	232.6	6.6	0	0	0	0	233		
881	Mudari Sidharpu	128181	BUDAUN		0	6.4	0	0	3.1	0	0.2	0.5	102.2	99.2	3	0	0	0	0	99.2	Paddy	
882	Jaunera	128182			0	5.1	0	0	9.1	5.6	23.4	5.7	206.2	179.8	26.4	0	0	0	0	180	Dhan	
883	Samda	128183	BUDAUN	a	0	8.1	0	0	1.3	9	95.8	41.7	218.2	186.2	31.9	0	0	0	0	186	Paddy	
884	Shukrullahapur	128184			0	14.6	0	3.9	1	17.5	8	5.2	399.8	398.6	1.3	0	0	0	0	399	Dhan	
885	Gangapur	128185	BUDAUN	b	0	12.4	0	0	4.2	0	0	0.2	122.6	119.8	2.8	0	0	0	0	120	Bajra	
886	Relai Madhopur	128186			0	11.7	0	0	0.6	0.2	0.6	0.2	150.2	146.3	3.9	0	0	0	0	146	Dhan	
887	Sirki Dammu	128187	BUDAUN	b	0	18	0	0	2.7	1.2	5	2	174.6	174	0.6	0	0	0	0	174	Maize	
888	Baderiya	128188			0	25.5	0	0	18.7	0.1	10	4.2	212	211	0.9	0	0	0	0	211	Bajra	
889	Jakoopura	128189	BUDAUN	b	25	5.3	0	40.4	1.4	0.4	11.5	9.8	174.9	173.6	1.2	0	0	0	0	174	Paddy	
890	Ludhpura	128190			0	5.5	0	0	1.8	0.2	2.7	1.9	86	85.1	1	0	0	0	0	85.1	Dhan	
891	Shujatgang Pach	128191	BUDAUN	b	0	5.4	0	0	1	0	0.6	0.9	93.9	93	0.9	0	0	0	0	93.9	Paddy	
892	Chauhanpur	128192			0	1.9	0	6.1	0.9	0	4.6	1.8	113.9	109.6	4.2	0	0	0	0	110	Dhan	
893	Dakara Pukhta	128193	BUDAUN	b	0	40.5	0	0	0	0.4	0.3	9.6	249.2	243.2	6	0	0	0	0	243		
894	Dakara Khaam	128194			0	3.7	0	0	0.1	0	0.6	3.8	42.7	41.7	1	0	0	0	0	41.7	Bajra	
895	Sidholia Khaam	128195	BUDAUN	b	0	22	0	0	0	1.4	0	17.4	179	177.4	1.6	0	0	0	0	177	Bajra	
896	Bhamraulia	128196			158	60.6	0	0	0	0.3	3.8	0	113.5	113.5	0	0	0	0	0	114		
897	Fazilpur Kukraiy	128197	BUDAUN	b	0	5.1	0	0	0	1.5	3.3	2	93.1	84.7	8.4	0	0	0	0	84.7	Maize	
898	Sithaulia Pukhta	128198			0	10.8	0	0	0	0.4	0.9	4.6	187.2	187.1	0.2	0	0	0	0	187	Bajra	
899	Kamanpur Bela	128199	BUDAUN	b	0	6.9	0	0	0	0.8	0	1	141.4	141	0.4	0	0	0	0	141	Bajra	
900	Hardattpur	128200			0	29	0	0	0.4	0.4	10.3	4	364.9	361.6	3.2	0	0	0	0	362	Dhan	
901	Narotha Tappa H	128201	BUDAUN		0	2.4	0	0	0.2	0.3	0.4	0.2	49	48.7	0.3	0	0	0	0	48.7		

Census of India 2011- Village Directory

Amenities and Land use (As in 2009)

Name of District:-Budaun Location CodeNo:-149

Name of CD Block:-Sahsawan Location CodeNo:-0177

Sr.No.	Name village	Location code no.	Total area of the village (in hectares rounded up to one decimal place)	Total population (2011 census)	Number of households (2011 census)	Number of educational amenities available. (If not available within the village , the distance range code viz: a for < 5 Kms, b for 5-10 Kms and c for 10+ kms of nearest place where facility is available is given).														
						Pre-Primary school (PP)	Primary school (P)	Middle school (M)	Secondary School (S)	Senior Secondary school (SS)	Degree college of arts science & commerce (ASC)	Engineering college(EC)	Medical college (MC)	Management institute (MI)	Polytechnic (Pt)	Vocational training school /ITI	Non-formal training centre (NFTC)	Special school for disabled (SSD)	Others (specify)	
1	2	3	4	5	6	7	8	9	10	11	12	13	14	15	16	17	18	19	20	
902	Gadholiya Patti	128202	265	2697	430	b		1	2	b	b	c	c	c	c	c				
903	Ahamadpur Bela	128203	107.1	0	0															
904	Pyareypur Niyam	128204	148.6	0	0															
905	Jarifpur Garhiya	128205	142.9	2131	365	b	1	1	b	b	c	c	c	c	c	c	c	c	c	
906	Rasoolpur Bela	128206	214.4	2016	354	b	1	a	b	b	c	c	c	b	c	c				
907	Mirzapurbela	128207	110.1	0	0															
908	Dhapar	128208	692.2	996	163	b	1	a	b	b	c	c	c	b	c	c				
909	Nagala Baran	128209	501	1537	242	b	1	1	b	b	c	c	c	b	c	c				
910	Nagla Muhaji	128210	81.5	0	0															
911	Kharkwari Manp	128211	336	1714	311	b	1	1	b	b	c	c	c	c	c	c				
912	Ghooranpur	128212	338.8	2731	453	b	1	b	b	b	c	c	c	c	c	c				
913	Ismailpur Allahaj	128213	168.5	529	94	b	a	a	b	b	c	c	c	c	c	c				
914	Sujaatganj Bela	128214	62.5	1126	205	b	1	a	b	b	c	c	c	c	c	c				
915	Abbu Nagar	128215	145.7	1640	257	b	1	a	b	b	c	c	c	c	c	c				
916	Nasirpur Gausu	128216	139.3	1263	222	b	1	a	b	b	c	c	c	c	c	c	c			
917	Navabganj Bela	128217	108	506	95	b	1	a	b	b	c	c	c	c	c	c				
918	Jamani	128218	116.4	722	126	b	1	a	b	b	c	c	c	c	c	c				
919	Kharkwari Manp	128219	776.2	568	121	c	a		1	1	1	c	c	c	c	c	c			
920	Tangarh	128220	301	0	0															
921	Khandeli	128221	273.7	0	0															
922	Hasruiya	128222	192.4	0	0															
923	Aurangabad Tapj	128223	195.7	656	125	b	1	a	b	b	c	c	c	c	c	c				
924	Kurbanpur	128224	150.4	568	104	b	1	a	b	b	c	c	c	c	c	c				
925	Bhikampur Tapp	128225	241.9	1509	270	b	1	1	b	b	c	c	c	c	c	c			c	
926	Buxer Bhujevta	128226	218.9	737	147		1	a	b	b	c	c	c	c	c	c	c	c	c	
927	Batruiya	128227	152.1	0	0															
928	Nagla Kotar	128228	192.7	1049	258	a	1	1	b	b	c	c	c	c	c	c	c	c	c	
929	Kharti Sarva	128229	210.5	0	0															
930	Paalpur	128230	224	1546	275	a	1	1	b	b	c	c	c	c	c	c	c	c	c	
931	Buxer Khalsa	128231	209.3	1333	263		1	a	b	b	c	c	c	c	c	c	c	c	c	
932	Narsaina	128232	323.7	1552	290	a	1	1	b	b	b	c	c	c	c	c	c	c	c	
Block T O T A L :			42239.1	211087	36026	15	148	63	15	6	0	0	0	0	0	0	0	1	0	0

Census of India 2011- Village Directory

Amenities and Land use (As in 2009)

Name of District:-Budaun Location CodeNo:-149

Name of CD Block:-Sahsawan Location CodeNo:-0177

Sr.No.	Name village	Location code no.	Number of Medical Amenities available. (If not available within the village , the distance range code viz; a for < 5 Kms, b for 5-10 Kms and c for 10+ kms of nearest place where facility is available is given).										Number of Non-Government Medical Amenities available.							
			Community health centre (CHC)	Primary health centre (PHC)	Primary health sub centre (PHS)	Maternity and child welfare centre (MCW)	T.B. clinic (TBC)	Hospital-allopathic (HA)	Hospital-alternative medicine (HO)	Dispensary (D)	Veterinary hospital (VH)	Mobile health clinic (MHC)	Family welfare centre (FWC)	Charitable non Govt. hospital/Nursing home.	Medical practitioner with MBBS Degree	Medical practitioner with other degree	Medical practitioner with no degree	Traditional practitioner and faith healer .	Medicine Shop	Others
1	2	3	21	22	23	24	25	26	27	28	29	30	31	32	33	34	35	36	37	38
902	Gadholiya Patti	128202	b	b	b	b	b	b	c	c	b	b	b	0	0	0	0	0	0	0
903	Ahamadpur Bela	128203																		
904	Pyareypur Niyan	128204																		
905	Jarifpur Garhiya	128205	b	b	b	b	b	c	c	c	b	b	b	0	0	0	0	0	0	0
906	Rasoolpur Bela	128206	b	b		b	b	b	c	c	b	b	b	0	0	0	0	0	0	0
907	Mirzapurbela	128207																		
908	Dhapar	128208	b	b	a	b	b	b	c	c	b	b	b	0	0	0	0	0	0	0
909	Nagala Baran	128209	b	b	a	b	b	b	c	c	b	b	b	0	0	0	0	0	1	0
910	Nagla Muhaji	128210																		
911	Kharkwari Manp	128211	b	b	b	b	b	b	c	c	b	b	b	0	0	0	0	0	1	0
912	Ghooranpur	128212	b	b	b	b	b	b	c	c	c	b	b	0	0	0	0	0	1	0
913	Ismailpur Allah	128213	b	b	b	b	b	b	c	c	c	b	b	0	0	0	0	0	1	0
914	Sujaatganj Bela	128214	b	b	b	b	b	b	c	c	b	b	b	0	0	0	0	0	1	0
915	Abbu Nagar	128215	b	b	b	b	b	b	c	c	c	b	b	0	0	0	0	0	1	0
916	Nasirpur Gausu	128216	b	b	b	b	b	b	c	c	c	b	b	0	0	0	0	0	1	0
917	Navabganj Bela	128217	b	b	b	b	b	b	c	c	b	b	b	0	0	0	0	0	1	0
918	Jamani	128218	b	b	b	b	b	b	c	c	b	b	b	0	0	0	0	0	1	0
919	Kharkwari Manp	128219	c	c	a	c	c	c	c	c	c	c	c	0	0	0	0	0	1	0
920	Tangarh	128220																		
921	Khandeli	128221																		
922	Hasruiya	128222																		
923	Aurangabad Tap	128223	b	b		b	b	b	c	c	b	b	b	0	0	0	0	0	0	1
924	Kurbanpur	128224	b	b	b	b	b	b	c	c	b	b	b	0	0	0	0	0	0	1
925	Bhikampur Tapp	128225	b	b	b	b	b	b	c	c	c	b	b	0	0	0	0	0	0	1
926	Buxer Bhujevta	128226	b	b	b	b	c	b	a	c	b	c	b	0	0	0	0	0	0	1
927	Batruiya	128227																		
928	Nagla Kotar	128228	c	b	b	c	c	b	a	c	c	c	c	0	0	0	0	0	0	1
929	Kharti Sarva	128229																		
930	Paalpur	128230	c	b	b	c	c	c	a	c	c	c	c	0	0	0	0	0	0	1
931	Buxer Khalsa	128231	b	b	b	b	c	b	a	c	b	c	b	0	0	0	0	0	0	1
932	Narsaina	128232	b	b	b	c	c	c	a	c	c	c	c	0	0	0	0	0	0	1
Block T O T A L :			0	2	0	2	0	0	2	1	2	0	2	1	1	13	41	18	64	15

Census of India 2011- Village Directory

Amenities and Land use (As in 2009)

Name of District:-Budaun Location CodeNo:-149

Name of CD Block:-Sahaswan Location CodeNo:-0177

Sr.No.	Name village	Location code no.	Availability of drinking water - Yes / No								Availability of toilet & others Yes / No			
			Tap water (Treated/Untreated)	Well water (Covered / Uncovered well)	Hand Pump	Tube wells / Bore well	Spring	River / Canal	Tank / Pond / Lake	Others	Community toilet including bath.	Community toilet excluding bath.	Rural sanitary mart or sanitary hardware outlet available near the village.	Community bio-gas or recycle of waste for productive use.
1	2	3	39	40	41	42	43	44	45	46	47	48	49	50
902	Gadholiya Patti	128202	No	No	Yes	No	No	No	No	No	No	No	No	No
903	Ahamadpur Bela	128203												
904	Pyareypur Niyan	128204												
905	Jarifpur Garhiya	128205	No	No	Yes	No	No	No	No	No	No	No	No	No
906	Rasoolpur Bela	128206	Yes	No	Yes	No	No	No	No	No	No	No	No	No
907	Mirzapurbela	128207												
908	Dhapar	128208	No	No	Yes	Yes	No	No	No	No	No	No	No	No
909	Nagala Baran	128209	No	No	Yes	Yes	No	No	No	No	No	No	No	No
910	Nagla Muhaji	128210												
911	Kharkwari Manp	128211	No	No	Yes	No	No	No	No	No	No	No	No	No
912	Ghooranpur	128212	No	No	Yes	Yes	No	No	No	No	No	No	No	No
913	Ismailpur Allaha	128213	No	No	Yes	No	No	No	No	No	No	No	No	No
914	Sujaatganj Bela	128214	No	No	Yes	Yes	No	Yes	Yes	No	No	No	No	No
915	Abbu Nagar	128215	No	No	Yes	Yes	No	Yes	Yes	No	No	No	No	No
916	Nasirpur Gausu	128216	No	No	Yes	Yes	No	No	Yes	No	No	No	No	No
917	Navabganj Bela	128217	No	No	Yes	Yes	No	No	No	Yes	No	No	No	No
918	Jamani	128218	No	No	Yes	No	No	No	No	No	No	No	No	No
919	Kharkwari Manp	128219	No	No	Yes	No	No	No	Yes	No	No	No	No	No
920	Tangarh	128220												
921	Khandeli	128221												
922	Hasruiya	128222												
923	Aurangabad Tap	128223	No	Yes	Yes	Yes	Yes	No	Yes	No	No	No	No	No
924	Kurbanpur	128224	No	No	Yes	No	No	No	No	No	No	No	No	No
925	Bhikampur Tapp	128225	No	No	Yes	No	No	No	No	No	No	No	No	No
926	Buxer Bhujevta	128226	No	No	Yes	No	No	No	No	No	No	No	No	No
927	Batruiya	128227												
928	Nagla Kotar	128228	No	No	Yes	No	No	Yes	No	No	No	No	No	No
929	Kharti Sarva	128229												
930	Paalpur	128230	No	No	Yes	No	No	No	No	No	No	No	No	No
931	Buxer Khalsa	128231	No	No	Yes	Yes	No	No	No	No	No	No	No	No
932	Narsaina	128232	No	No	Yes	Yes	No	No	No	No	No	No	No	No
Block T O T A L :			39	23	158	76	1	23	41	4	0	2	14	0

Census of India 2011- Village Directory

Amenities and Land use (As in 2009)

Name of District:- Budaun Location CodeNo:-149

Name of CD Block:-Sahsawan Location CodeNo:-0177

Sr .No.	Name village	Location code no.	Communication and transport facilities (If amenities available code -Yes is given except for Village Pin Code, If not available within the village , the distance range code viz; a for < 5 Kms, b for 5-10 Kms and c for 10+ kms of nearest place where facility is available is given).																
			Post office(PO)	Sub post office (SPO)	Post & Telegraph office (P&TO)	Village Pin Code	Telephones (Land lines)	Public call office (PCO)	Mobile phone coverage	Internet cafes/ Common service centre (CSC)	Private courier facility	Bus service (Public & Private)	Railway stations	Auto/Modified Autos	Taxis and Vans	Tractors	Cycle-pulled rickshaws(Manual & Machine driven)	Carts driven by animals	Sea /River ferry service
1	2	3	51	52	53	54	55	56	57	58	59	60	61	62	63	64	65	66	67
902	Gadholiya Patti	1128202	b	b	b	243638	b	b	b	b	b	b	c	b	b	b	b	Yes	
903	Ahamadpur Bela	128203																	
904	Pyareypur Niyam	128204																	
905	Jarifpur Garhiya	128205	b	a	b	243638	b	b	b	b	b	c	b	b	b	b	b	Yes	
906	Rasoolpur Bela	128206	b	Yes	b	243638	b	b	b	b	b	c	b	b				Yes	
907	Mirzapurbela	128207																	
908	Dhapar	128208	b	b	b	243638	b	b	b	b	b	c	b	b				Yes	
909	Nagala Baran	128209	b	b	b	243638	b	b	b	b	b	c	b	b				Yes	
910	Nagla Muhaji	128210																	
911	Kharkwari Manp	128211	b	b	b	243638	b	b	b	b	b	c	b	b	b	b	b	Yes	
912	Ghooranpur	128212	b	b	b	243638	b	b	b	b	b	c	b	b			b	Yes	
913	Ismailpur Allahaj	128213	b	b	b	243638	b	b	b	b	b	c	b	b			b	Yes	
914	Sujaatganj Bela	128214	b	a	b	243638	b	b	b	b	b	c	b	b	b	b	b	Yes	b
915	Abbu Nagar	128215	b	a	b	243638	b	b	b	b	b	c	b	b	b	b	b	Yes	
916	Nasirpur Gausu	128216	b	a	c	243638	b	b	b	b	b	c	b	b	b	b	b	Yes	
917	Navabganj Bela	128217	b	a	b	243638	b	b	b	b	b	c	b	b	b	b	b	Yes	
918	Jamani	128218	b	b	b	243638	b	b	b	b	b	c	b	b	b	b	b	Yes	c
919	Kharkwari Manp	128219	c	a	c	243638	c	c	c	c	c	c	c	c	c			Yes	
920	Tangarh	128220																	
921	Khandeli	128221																	
922	Hasruiya	128222																	
923	Aurangabad Tapp	128223	b	b	b	243638	b	b	b	b	b	c	b	b	b	b	b	Yes	
924	Kurbanpur	128224	b	b	b	243638	b	b	b	b	b	c	b	b	b	b	b	Yes	
925	Bhikampur Tapp	128225	b	a	c	243638	b	b	b	b		c	b	b	b	b	b	Yes	
926	Buxer Bhujevta	128226	Yes	b	b	243638	b	Yes	b	b	b	b	b	b	Yes	Yes	b	Yes	a
927	Batruiya	128227																	
928	Nagla Kotar	128228	a	b	c		c	b	Yes	c	c	b	b	b	a	Yes	c	Yes	Yes
929	Kharti Sarva	128229																	
930	Paalpur	128230	a	b	b		b	b	Yes	b	b	b	b	a	Yes	Yes	b	Yes	a
931	Buxer Khalsa	128231	Yes	b	b	243638	b	Yes	b	b	b	b	b	b	Yes	Yes	b	Yes	a
932	Narsaina	128232	Yes	c	c	243638	c	Yes	c	c	c	b	b	b	a	Yes	b	Yes	a
Block T O T A L :			4	13	5	138	19	17	73	4	0	28	2	2	17	72	40	149	11

Census of India 2011- Village Directory

Amenities and Land use (As in 2009)

Name of District:-Budaun Location CodeNo:-149

Name of CD Block:-Sahaswan Location CodeNo:-0177

Sr .No.	Name village	Location code no.	Village connected to highways,village roads, banks & credit societies (If amenities available code -Yes is given, If not available within the village , the distance range code viz: a for < 5 Kms, b for 5-10 Kms and c for 10+ kms of nearest place where facility is available is given).											
			Connected to national highway(NH)	Connected to state highway(SH)	Connected to major district road (MDR)	Connected to others district road	Pucca roads	Kutchcha roads	Water bounded macadam(WBM) roads	Navigable waterway (river/canal)(NW)	Footpaths (FP)	Commercial & Co-operative Banks	ATM	Agricultural Credit Societies
1	2	3	68	69	70	71	72	73	74	75	76	77	78	79
902	Gadholiya Patti	128202	c	b	b	Yes	Yes	Yes	Yes		Yes	b	b	b
903	Ahamadpur Bela	128203												
904	Pyareypur Niyan	128204												
905	Jarifpur Garhiya	128205	c	b	b	Yes	Yes	Yes	Yes		Yes	b	b	b
906	Rasoolpur Bela	128206	c	b	b	Yes	Yes	Yes	Yes		Yes	b	b	Yes
907	Mirzapurbela	128207												
908	Dhapar	128208	c	b	b	Yes	Yes	Yes	Yes		Yes	b	b	a
909	Nagala Baran	128209	c	b	b	Yes		Yes	Yes		Yes	b	b	a
910	Nagla Muhaji	128210												
911	Kharkwari Manp	128211	c	b	b	Yes	Yes	Yes	Yes		Yes	b	b	b
912	Ghooranpur	128212	c	b	b	Yes	Yes	Yes	Yes		Yes	b	b	b
913	Ismailpur Allahaj	128213	c	b	b	b	Yes	Yes	Yes		Yes	b	b	b
914	Sujaatganj Bela	128214	c	b	b	Yes	Yes	Yes	Yes		Yes	b	b	
915	Abbu Nagar	128215	c	b	b	Yes	Yes	Yes	Yes		Yes	b	b	b
916	Nasirpur Gausu	128216	c	b	b	Yes		Yes	Yes		Yes	b	b	a
917	Navabganj Bela	128217	c	b	b	Yes	Yes	Yes	Yes		Yes	b	b	b
918	Jamani	128218	c	b	b	Yes	Yes	Yes	Yes		Yes	b	b	b
919	Kharkwari Manp	128219	c	c	c	c		Yes			Yes	c	c	c
920	Tangarh	128220												
921	Khandeli	128221												
922	Hasruiya	128222												
923	Aurangabad Tap	128223	c	b	b	Yes	Yes	Yes	Yes		Yes	b	b	b
924	Kurbanpur	128224	c	b	b	a	a	Yes			Yes	b	b	b
925	Bhikampur Tapp	128225	c	b	b	Yes	Yes	Yes	Yes		Yes	b	b	a
926	Buxer Bhujevta	128226	c	b	b	Yes	Yes	Yes		a	Yes	b	b	b
927	Batruiya	128227												
928	Nagla Kotar	128228	c	b	b	Yes	Yes	Yes		Yes	Yes	c	c	c
929	Kharti Sarva	128229												
930	Paalpur	128230	c	b	b	Yes	Yes	Yes		a	Yes	b	b	b
931	Buxer Khalsa	128231	c	b	b	Yes	Yes	Yes		a	Yes	b	b	b
932	Narsaina	128232	c	b	b	Yes	Yes	Yes		a	Yes	b	c	b
Block T O T A L :			21	28	33	118	132	142	112	13	158	9	0	7

Census of India 2011- Village Directory

Amenities and Land use (As in 2009)

Name of District:-Budaun Location CodeNo:-149

Name of CD Block:-Sahsawan Location CodeNo:-0177

Sr.No.	Name village	Location code no.	Availability of miscellaneous facilities (If amenities available code -Yes is given, If not available within the village , the distance range code viz; a for < 5 Kms, b for 5-10 Kms and c for 10+ kms of nearest place where facility is available is given).																	Availability of electricity (Yes/No)				
			Self-Help Group (SHG)	Public distribution system (PDS) shop	Mandis / Regular market	Weekly Haat	Agricultural marketing society	Integrated Child Development Scheme (Nutritional Centres)	Anganwadi Centre (Nutritional Centres)	Others (Nutritional Centres)	ASHA (Accredited Social Health Activist)	Community centre with/without TV	Sports Field,	Sports Club / Recreation Centre	Cinema / Video Hall	Public Library	Public Reading Room	Newspaper Supply	Assembly Polling station	Birth & Death Registration Office	Power Supply for Domestic Use (ED)	Power Supply for Agricultural Use (EAG)	Power Supply for Commercial Use (EC)	Power Supply for All Uses (EA)
1	2	3	80	81	82	83	84	85	86	87	88	89	90	91	92	93	94	95	96	97	98	99	100	101
902	Gadholiya Patti	128202	b	b	b	b	b	b	b	Yes	Yes	b	b	c	b	c	c	c	Yes	Yes	Yes	Yes	Yes	Yes
903	Ahamadpur Bela	128203																						
904	Pyareypur Niyan	128204																						
905	Jarifpur Garhiya	128205	b	Yes	b	Yes	b	b	Yes	Yes	Yes	b	c	c	b	c	c	c	Yes	Yes	Yes	Yes	Yes	Yes
906	Rasoolpur Bela	128206	Yes	Yes	b	a	b	b	Yes	Yes	Yes	b	b	c	b	c	c	c	Yes	Yes	Yes	Yes	Yes	Yes
907	Mirzapurbela	128207																						
908	Dhapar	128208	Yes	Yes	b	a	b	b	Yes	Yes	Yes	b	b	c	b	c	c	c	Yes	b	Yes	Yes	Yes	Yes
909	Nagala Baran	128209	Yes	Yes	b	a	b	b	Yes	Yes	Yes	b	b	c	b	c	c	c	Yes	Yes	Yes	Yes	Yes	Yes
910	Nagla Muhaji	128210																						
911	Kharkwari Manp	128211	Yes	Yes	b	a	b	b	Yes	Yes	Yes	b	b	c	b	c	c	c	Yes	Yes	Yes	Yes	Yes	Yes
912	Ghooranpur	128212	b	Yes	b	b	c	b	Yes	Yes	Yes	b	b	c	b	c	c	c	Yes	Yes	Yes	Yes	Yes	Yes
913	Ismailpur Allaha	128213	b	a	b	b	c	b	a	Yes	Yes	b	b	c	b	c	c	c	a	b	Yes	Yes	Yes	Yes
914	Sujaatganj Bela	128214	b	Yes	b	b	b	b	Yes	Yes	Yes	b	c	c	b	c	c	c	Yes	b	Yes	Yes	Yes	Yes
915	Abbu Nagar	128215	b	Yes	b	b	b	b	Yes	Yes	Yes	b	c	c	b	c	c	c	Yes	Yes	Yes	Yes	Yes	Yes
916	Nasirpur Gausu	128216	Yes	b	b	b	b	b	Yes	Yes	Yes	b	c	c	b	b	b	b	Yes	b	Yes	Yes	Yes	Yes
917	Navabganj Bela	128217	Yes	Yes	b	a	b	b	Yes	Yes	Yes	b	b	c	b	c	c	c	Yes	b	Yes	Yes	Yes	Yes
918	Jamani	128218	Yes	a	b	a	b	b	Yes	Yes	a	b	b	c	b	c	c	c	a	b	Yes	Yes	Yes	Yes
919	Kharkwari Manp	128219	Yes	a	c	b	c	c	Yes	Yes	Yes	c	c	c	c	c	c	c	a	c	Yes	Yes	Yes	Yes
920	Tangarh	128220																						
921	Khandeli	128221																						
922	Hasruiya	128222																						
923	Aurangabad Tap	128223	Yes	Yes	b	a	b	b	Yes	Yes	Yes	b	b	c	b	c	c	c	Yes	b	Yes	Yes	Yes	Yes
924	Kurbanpur	128224	Yes	a	b	a	b	b	Yes	Yes	Yes	b	b	b	c	b	c	c	Yes	b	Yes	Yes	Yes	Yes
925	Bhikampur Tapp	128225	Yes	a	Yes	b	b	b	Yes	Yes	Yes	b	c	c	c	b	c	c	Yes	Yes	Yes	Yes	Yes	Yes
926	Buxer Bhujevta	128226	Yes	Yes	b	a	b	b	Yes	Yes	Yes	b	b	b	b	c	c	b	Yes	b	Yes	Yes	Yes	Yes
927	Batruiya	128227																						
928	Nagla Kotar	128228	Yes	Yes	c	a	c	c	a	Yes	a	c	c	c	c	c	c	Yes	Yes	c	Yes	Yes	Yes	Yes
929	Kharti Sarva	128229																						
930	Paalpur	128230	Yes	Yes	b	a	b	b	Yes	Yes	Yes	c	c	c	c	c	c	b	Yes	Yes	Yes	Yes	Yes	Yes
931	Buxer Khalsa	128231	Yes	Yes	b	a	b	b	Yes	Yes	Yes	b	b	c	b	c	c	b	Yes	b	Yes	Yes	Yes	Yes
932	Narsaina	128232	Yes	Yes	c	a	c	c	Yes	Yes	Yes	c	c	c	c	c	c	b	Yes	Yes	Yes	Yes	Yes	Yes
Block T O T A L :			92	98	7	12	6	35	106	152	135	10	20	20	6	8	10	38	128	73	158	157	132	158

Census of India 2011- Village Directory

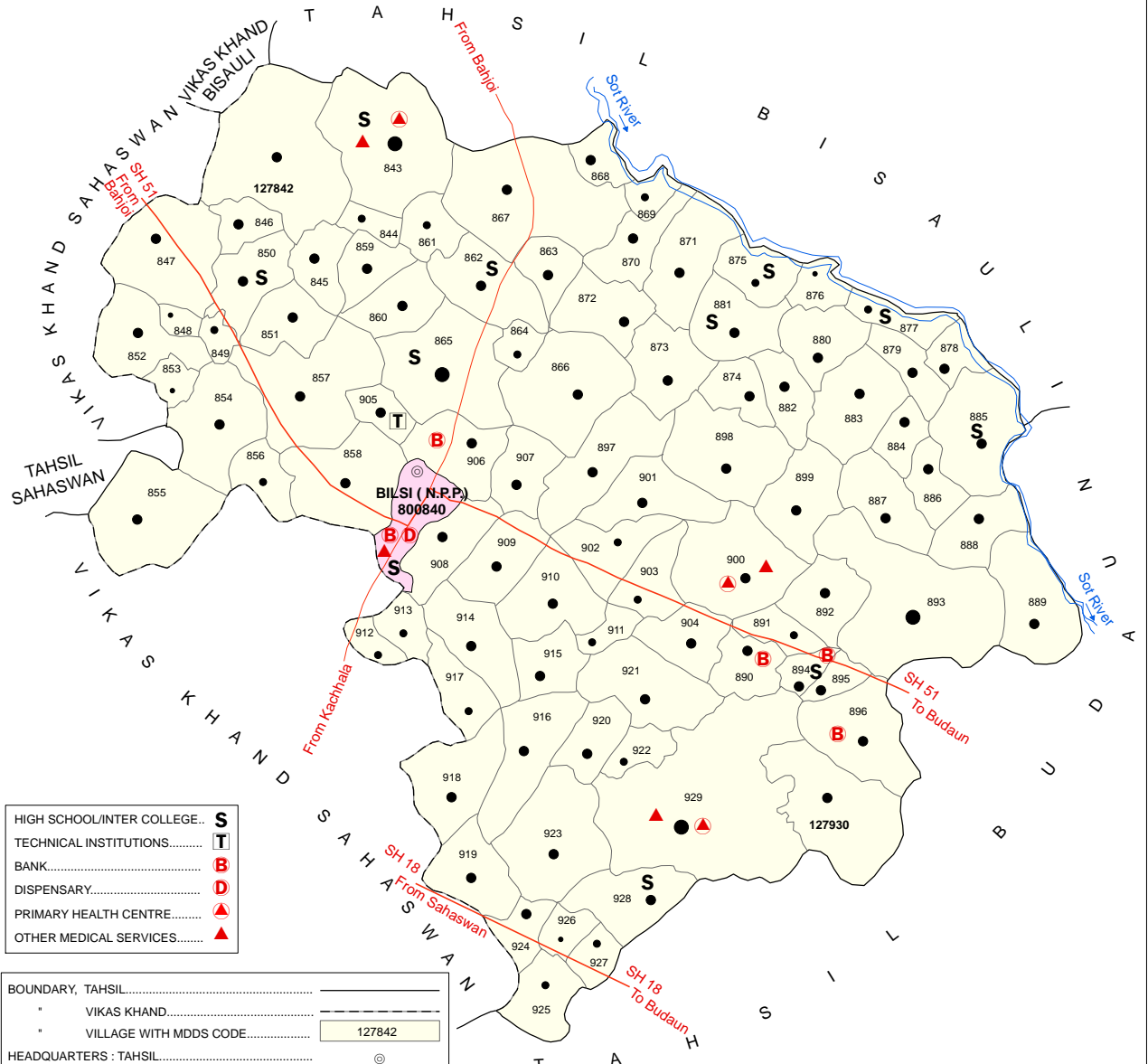
Amenities and Land use (As in 2009)

Name of District:-Budaun Location CodeNo:-149

Name of CD Block:-Sahsawan Location CodeNo:-0177

Sr.No.	Name village	Location code no.	Land Use												Land Use					Name of three most important commodities manufactured			
			Nearest Town		Area under different types of land use (in hectares rounded up to one decimal place)										Area irrigated by source (in hectare).								
			Name	Distance range code i.e. a for <5 Kms, b for 5-10 Kms and c for 10+ kms .	Forests	Area under Non-agricultural Uses	Barren and Un-cultivable land	Permanent Pastures and Other Grazing Lands	Land Under Miscellaneous Tree Crops etc.	Culturable Waste Land	Fallow lands other than current fallows	Current Fallows	Net Area Sown	Total Irrigated Land Area	Total Un-irrigated Land Area	Canals (C)	Wells/Tube-wells(W/TW)	Tanks/Lakes(T/L)	Water Falls(WF)	Others(O)	First	Second	Third
102	103	104	105	106	107	108	109	110	111	112	113	114	115	116	117	118	119	120	121	122			
902	Gadholiya Patti	1128202			0	19.8	0	0	0	2.1	2.9	6.2	234.1	230.9	3.1	0	0	0	0	231	Dhan		
903	Ahamadpur Bela	128203	BUDAUN		0	5.2	0	0	0	0	0.3	1	100.4	98.6	1.8	0	0	0	0	98.6			
904	Pyareypur Niyar	128204			0	4.9	0	0	0	0	0	0.3	143.4	142.6	0.7	0	0	0	0	143			
905	Jarifpur Garhiya	128205	BUDAUN b		0	15.6	0	0	0	0	0	4.3	123	119.3	3.7	0	0	0	0	119	Maiz		
906	Rasoolpur Bela	128206	BUDAUN b		0	19.7	0	0	0	2.6	1.9	1.4	188.9	188.9	0	0	0	0	0	189	Paddy		
907	Mirzapurbela	128207	BUDAUN		0	1.8	0	0	0	3.7	12	23.9	68.6	48.5	20.1	0	0	0	0	48.5			
908	Dhapar	128208	BUDAUN		242	135.9	0	1.5	0	94.3	63.6	7.8	146.8	145.1	1.7	0	0	0	0	145	Maize		
909	Nagala Baran	128209			0	34.1	0	0	0	13.8	218.4	41.3	193.4	177.9	15.4	0	0	0	0	178	Shan		
910	Nagla Muhaji	128210	BUDAUN		0	3.5	0	0	0	12.1	45.8	1.4	18.8	18.2	0.6	0	0	0	0	18.2			
911	Kharkwari Manp	128211			0	115.3	0	0	0.6	2.4	12.3	3	202.3	201.7	0.6	0	0	0	0	202	Dhan		
912	Ghooranpur	128212	BUDAUN b		0	22.6	0	0	0.6	3	1.2	5.7	305.7	288.8	16.9	0	0	0	0	289	Bajra		
913	Ismailpur Allahaj	128213			0	15.1	0	0	0	4.2	5.7	2.1	141.4	138.1	3.3	0	0	0	0	138	Bajra		
914	Sujaatganj Bela	128214	BUDAUN b		0	6.4	0	0	0	0	2.9	0	53.2	53.2	0	0	0	0	0	53.2	Bajra		
915	Abbu Nagar	128215	BUDAUN b		0	3.3	0	0	0	0	0	3.5	139	126.8	12.2	0	0	0	0	127	Bajra		
916	Nasirpur Gausu	128216	BUDAUN b		0	9.8	0	0	0	0	0	5.9	123.6	123.6	0.3	0	0	0	0	124	Cane B		
917	Navabganj Bela	128217	BUDAUN		0	9.8	0	0	0	0.1	0	0.1	98	97.6	0.4	0	0	0	0	97.6	Maize		
918	Jamani	128218			0	8.1	0	0	0.1	0	1	0.7	106.5	105.4	1.1	0	0	0	0	105	Makka		
919	Kharkwari Manp	128219	BUDAUN c		0	521	0	74.4	0	0	45.7	3.6	131.6	131.6	0	0	0	0	0	132	Sugar		
920	Tangarh	128220			0	0	0	0	0	0.4	0	0	300	300	0	0	0	0	0	300			
921	Khandeli	128221	BUDAUN		0	273.7	0	0	0	0	0	0	0	0	0	0	0	0	0	0			
922	Hasruiya	128222			0	115.4	0	0	0	29.9	0.3	0.5	46.2	46.2	0	0	0	0	0	46.2			
923	Aurangabad Tapj	128223	BUDAUN b		0	3.6	0	0	0	1.8	9.5	3	177.8	177.2	0	0	0	0	0	177	Maize		
924	Kurbanpur	128224			0	23.3	0	0	0.1	2	7.2	3	114.7	114.5	0.3	0	0	0	0	115	Dhan		
925	Bhikampur Tapp	128225	BUDAUN b		0	13.6	0	0	0	0	16.6	5.4	206.2	183.5	22.7	0	0	0	0	184	Paddy		
926	Buxer Bhujevta	128226			0	17.2	0	16.8	16.9	0.3	1.1	16.9	149.7	135.1	14.5	0	0	0	0	135	Dhan		
927	Batruiya	128227	BUDAUN c		0	5.8	0	0	0.5	4.7	3.2	4.5	133.4	133.4	0	0	0	0	0	133			
928	Nagla Kotar	128228			0	18.9	0	0	0.7	2	5.3	13.1	152.8	152.8	0	0	0	0	0	153	Dhan		
929	Kharti Sarva	128229	BUDAUN		0	101.2	0	4.9	0	69.1	4.1	3	28.1	22.1	6	0	0	0	22.1	0			
930	Paalpur	128230			4.4	14.1	0	0	0.8	9.8	14.4	1.4	179.2	179.2	0	0	0	0	0	179	Dhan		
931	Buxer Khalsa	128231	BUDAUN b		0	7.5	0	1.2	0.4	0	79.3	18.1	102.7	101.7	0	0	0	0	0	102	Paddy		
932	Narsaina	128232			0	10.5	0	2.1	26.5	0.1	24.8	8.8	250.9	250.9	0	0	0	0	180.8	70.1	Makka		
Block T O T A L :					0	0	432	3569	86.9	165	1129	464	1212.6	672.6	34505.7	32602.3	1900.9	942.5	3736.6	0	2744.8		

INDIA
UTTAR PRADESH
VIKAS KHAND AMBIAPUR
(TAHSIL BILSI)
DISTRICT BUDAUN



HIGH SCHOOL/INTER COLLEGE.....	S
TECHNICAL INSTITUTIONS.....	T
BANK.....	B
DISPENSARY.....	D
PRIMARY HEALTH CENTRE.....	▲
OTHER MEDICAL SERVICES.....	▲

BOUNDARY, TAHSIL.....	—————
" VIKAS KHAND.....	-----
" VILLAGE WITH MDDS CODE.....	127842
HEADQUARTERS : TAHSIL.....	⊙
POPULATION SIZE OF VILLAGES: 200 - 499 ,	●
500 - 999 , 1000 - 4999 , 5000 AND ABOVE.....	● ● ● ● ●
STATUTORY TOWN WITH MDDS CODE.....	800840
STATE HIGHWAY.....	SH 18
IMPORTANT METALLED ROADS.....	—————
RIVER AND STREAM.....	~~~~~

AREA (Sq.Km.).....	297.13
POPULATION.....	1,85,007
NUMBER OF TOWN.....	01
NUMBER OF VILLAGES.....	89

Note :- Tahsil headquarters is also the Vikas Khand headquarters.

Alphabetical list of Villages (CD Block Wise)			
Name of District: Budaun			
Name of CD BLOCK: Ambiapur (0178)			
Sr. No.	Name of village	2011 Census location code	2001 Census location code
1	Akauli	127921	02070700
2	Ambiapur	127906	02069200
3	Angaul	127858	02064400
4	Badrauni	127852	02063800
5	Badshahpur	127905	02069100
6	Bagarpur Sagarpur	127913	02069900
7	Bain	127909	02069500
8	Bairmai Khurd	127859	02064500
9	Bamed	127873	02065900
10	Banbehta	127920	02070600
11	Bansbaraulia	127866	02065200
12	Baramai Buzurg	127862	02064800
13	Barnidhakpur	127854	02064000
14	Barnighat	127876	02066200
15	Basawanpur	127924	02071000
16	Behtagusain	127843	02062900
17	Behtajabi	127887	02067300
18	Bhatri Govardhanpur	127877	02066300
19	Bhikampur Hardopatti	127918	02070400
20	Bichaula	127922	02070800
21	Chholayan	127844	02063000
22	Dabihari	127896	02068200
23	Dhadoomar	127845	02063100
24	Dhanauli	127870	02065600
25	Din Nagar Sheikhpur	127897	02068300
26	Dudhani	127867	02065300
27	Faqirabad	127879	02066500
28	Fateh Nagla	127849	02063500
29	Fatehullaha Ganj	127912	02069800
30	Garhali	127904	02069000
31	Garhi	127930	02071600
32	Gatarpur	127864	02065000
33	Gudhni	127865	02065100
34	Haidalpur	127894	02068000
35	Haivatpur	127898	02068400
36	Hardaspur	127848	02063400
37	Harganpur	127923	02070900
38	Hasupur Baheriya	127925	02071100
39	Jahanabad	127891	02067700
40	Jarawan	127861	02064700
41	Jarsaini	127860	02064600
42	Jinaura	127885	02067100
43	Karanpur	127846	02063200

Sr. No.	Name of village	2011 Census location code	2001 Census location code
44	Katinna	127874	02066000
45	Khairati Nagar	127911	02069700
46	Khairi	127857	02064300
47	Khausara	127863	02064900
48	Kherha	127889	02067500
49	Khulet	127886	02067200
50	Kurdarni	127856	02064200
51	Mirzapur Shohra	127855	02064100
52	Mohammadganj	127917	02070300
53	Mooseypur	127875	02066100
54	Mustafabad Tappa	127926	02071200
55	Nagarjhoona	127881	02066700
56	Nagla Dallu	127851	02063700
57	Nagla Tarau	127850	02063600
58	Naipindari	127907	02069300
59	Nizampur	127890	02067600
60	Oya	127878	02066400
61	Paharpur	127883	02066900
62	Palpur	127853	02063900
63	Pindaul	127847	02063300
64	Pusgawan	127893	02067900
65	Raipur Buzurg	127908	02069400
66	Rampur Mazra	127895	02068100
67	Rampur Tanda	127882	02066800
68	Risauli	127929	02071500
69	Rudeina Ghangholi	127871	02065700
70	Rujhan	127928	02071400
71	Sabdalpur	127919	02070500
72	Sadarpur	127869	02065500
73	Sahaspur	127880	02066600
74	Sateti Patti Chooria	127901	02068700
75	Sateti Patti Inchha	127903	02068900
76	Sateti Patti Sukhat	127902	02068800
77	Satetipatti Gaja	127900	02068600
78	Serasaulpatti Kunwarsahai	127915	02070100
79	Shahbazpur	127884	02067000
80	Shahzadnagar	127888	02067400
81	Siddhpur Chitrasen	127910	02069600
82	Simribhojpur	127872	02065800
83	Sirasaul Patti Seetaram	127916	02070200
84	Sirasaulpatti Jasa	127914	02070000
85	Sirtaul	127842	02062800
86	Sundar Nagar	127899	02068500
87	Surajpur	127868	02065400
88	Tigora Isapur	127927	02071300
89	Ulikhya	127892	02067800

Census of India 2011- Village Directory

Amenities and Land use (As in 2009)

Name of District:-Budaun Location CodeNo:-149

Name of CD Block:-Ambiapur Location CodeNo:-0178

Sr. No.	Name village	Location code no.	Total area of the village (in hectares rounded up to one decimal place)	Total population (2011 census)	Number of households (2011 census)	Number of educational amenities available. (If not available within the village , the distance range code viz: a for < 5 Kms, b for 5-10 Kms and c for 10+ kms of nearest place where facility is available is given).													
						Pre-Primary school (PP)	Primary school (P)	Middle school (M)	Secondary School (S)	Senior Secondary school (SS)	Degree college of arts, science & commerce (ASC)	Engineering colleges(EC)	Medical college (MC)	Management institute (MI)	Polytechnic (Pt)	Vocational training school /ITI	Non-formal training centre (NFTC)	Special school for disabled (SSD)	Others (specify)
						7	8	9	10	11	12	13	14	15	16	17	18	19	20
933	Sirtaul	127842	919	4123	690 a	1	1 a	a	c	c	c	c	c	c	c	c	c	c	c
934	Behtagusain	127843	748	8466	1412 2	5	2	2	1 c	c	c	c	c	c	c	c	c	c	c
935	Chholayan	127844	107.4	623	106 a	1 a	a	a	c	c	c	c	c	c	c	c	c	c	c
936	Dhadoomar	127845	206.9	1362	228 b	2 a	a	b	b	b	c	c	c	c	c	b	c	c	c
937	Karanpur	127846	142	1361	212 b	1 a	b	b	b	b	c	c	c	c	c	b	c	c	c
938	Pindaul	127847	525.7	3070	542 b	1	1 b	b	b	c	c	c	c	c	c	b	c	c	c
939	Hardaspur	127848	73	307	48 b a	a	a	b	b	c	c	c	b	b	b	b	c	c	c
940	Fateh Nagla	127849	105.3	963	151 b	1 a	a	b	b	c	c	c	c	b	c	c	c	c	c
941	Nagla Tarau	127850	303.9	1210	194	1	1	1	b	c	c	c	c	a	c	c	c	c	c
942	Nagla Dallu	127851	272.9	2225	377 1	2 a	b	b	b	c	c	c	c	b	c	c	c	c	c
943	Badrauni	127852	329.4	2310	366 a	1	1 a	a	1 c	c	c	c	c	c	c	c	c	c	c
944	Palpur	127853	92.7	367	58 1 a	a	b	b	c	c	c	c	c	c	c	c	c	c	c
945	Barnidhakupur	127854	488.5	2808	454 a	1	1 a	a	1 c	c	c	c	c	c	c	c	c	c	c
946	Mirzapur Shohra	127855	544.5	4159	631 2	1 a	b	b	b	c	c	c	c	c	c	c	c	c	c
947	Kurdarni	127856	184.7	638	115	1 b	b	b	b	b	b	b	b	b	c	c	c	c	c
948	Khairi	127857	657.9	4994	761 1	1 a	a	a	a	a	a	a	a	a	a	a	a	a	a
949	Angaul	127858	549.5	1973	307 a	1	a	a	c	c	c	c	c	c	c	c	c	c	c
950	Bairmai Khurd	127859	202.8	1263	215 1	2	1 a	a	b	b	c	c	b	b	c	c	c	c	c
951	Jarsaini	127860	230.6	1558	258 3	2	1 a	a	a	c	c	c	c	a	c	c	c	c	c
952	Jarawan	127861	159.4	765	144	1 a	a	a	b	c	c	c	c	b	b	c	c	c	c
953	Baramai Buzurg	127862	394.9	3484	559 2	2	1	1	1 b	b	c	c	c	a	c	c	c	c	c
954	Khausara	127863	178.6	1217	193 b	1	1 b	b	b	c	c	c	c	c	c	c	c	c	c
955	Gatarpur	127864	96.4	724	126 b	1 a	b	b	b	b	c	c	c	c	c	c	c	c	c
956	Gudhni	127865	890.6	5189	836 1	1	2	1	1	c	c	c	c	a	c	c	c	c	c
957	Bansbaraulia	127866	609.6	4753	836 a	1	2 a	a	a	a	c	c	c	a	c	c	c	c	c
958	Dudhani	127867	677.7	4362	758 1	1	1 a	a	a	c	c	1 a	a	a	c	c	c	c	c
959	Surajpur	127868	122.7	1034	149 1	2 a	a	a	a	c	c	c	c	c	c	c	c	c	c
960	Sadarpur	127869	103.1	678	119 a	1 a	b	b	b	b	c	c	c	c	c	c	c	c	c
961	Dhanauli	127870	228.5	1827	289 a	1 a	a	a	a	b	c	c	c	c	c	c	c	1 c	c
962	Rudeina Ghangh	127871	421.6	2911	445 a	1 a	a	a	b	c	c	c	c	c	c	c	c	c	c
963	Simribhojpur	127872	284.8	2726	463 b	1	1 b	b	b	c	c	c	c	c	c	c	c	c	c
964	Bamed	127873	336.6	2968	467 b	1	1 b	b	b	c	c	c	c	c	c	c	c	c	c
965	Katina	127874	184.5	1067	173 c	1 c	c	c	c	c	c	c	c	c	c	c	c	c	c
966	Mooseypur	127875	240.5	984	158	1	1	1	1 b	c	c	c	c	c	b	c	c	c	c
967	Barnighat	127876	158.6	440	90 c	1 c	c	c	c	c	c	c	c	c	c	c	c	c	c
968	Bhatri Govardha	127877	176.6	873	157 1	1	2	1	1	1	c	c	c	c	c	1	c	c	c
969	Oya	127878	163.7	1090	183 b	2	2 b	b	c	c	c	c	c	c	c	c	c	c	c
970	Faqirabad	127879	194.5	1116	196	1	c	c	c	c	c	c	c	c	c	c	c	c	c
971	Sahaspur	127880	261.3	1934	340	1 c	c	c	c	c	c	c	c	c	c	c	c	c	c
972	Nagarjhoona	127881	330.9	2577	448	1	2	2	2 b	c	c	c	c	c	b	c	c	c	c
973	Rampur Tanda	127882	226.5	1263	238 c	1 a	c	c	c	c	c	c	c	c	c	c	c	c	c
974	Paharpur	127883	378	2393	601 c	1	1 c	c	c	c	c	c	c	c	c	c	c	1 c	c
975	Shahbazpur	127884	149.5	1438	262 c	1	1 b	b	c	c	c	c	c	c	c	c	c	c	c
976	Jinaura	127885	532.9	1788	291	1	2	1	1	c	c	c	c	c	c	c	c	c	c
977	Khulet	127886	200.2	1212	187 c	1	1	c	c	c	c	c	c	c	c	c	c	1 c	c
978	Behtajabi	127887	337.4	3102	488 1	1 a	a	c	c	c	c	c	c	c	c	c	c	c	c
979	Shahzadnagar	127888	292.3	1835	356	1	1	c	c	c	c	c	c	c	c	c	c	c	c
980	Kherha	127889	474.9	1451	254	1	c	c	c	c	c	c	c	c	c	c	c	c	c
981	Nizampur	127890	216.4	1989	328 3	1 a	a	b	c	c	c	c	c	c	b	c	c	c	c
982	Jahanabad	127891	83	650	129 a	1 a	a	a	b	c	c	c	c	c	b	c	c	c	c
983	Ulikhya	127892	308	2526	401 c	1	1 c	c	c	c	c	c	c	c	c	c	c	c	c
984	Pusgawan	127893	1022.4	5198	914 1	1 b	b	b	c	c	c	c	c	c	c	c	c	c	c

Census of India 2011- Village Directory

Amenities and Land use (As in 2009)

Name of District:-Budaun Location CodeNo:-149

Name of CD Block:-Ambiapur Location CodeNo:-0178

Sr. No.	Name village	Location code no.	Number of Medical Amenities available. (If not available within the village, the distance range code viz: a for < 5 Kms, b for 5-10 Kms and c for 10+ kms of nearest place where facility is available is given).										Number of Non-Government Medical Amenities available.							
			Community health centre (CHC)	Primary health centre (PHC)	Primary health sub centre (PHS)	Maternity and child welfare centre (MCWC)	T.B. clinic (TBC)	Hospital-allopathic (HA)	Hospital-alternative medicine (HO)	Dispensary (D)	Veterinary hospital (VH)	Mobile health clinic (MHC)	Family welfare centre (FWC)	Charitable non Govt. hospital/Nursing home.	Medical practitioner with MBBS Degree	Medical practitioner with other degree	Medical practitioner with no degree	Traditional practitioner and faith healer .	Medicine Shop	Others
1	2	3	21	22	23	24	25	26	27	28	29	30	31	32	33	34	35	36	37	38
933	Sirtaul	127842	c	c	a	c	c	c	c	c	c	c	c	0	0	0	0	0	0	0
934	Behtagusain	127843		1		1							1	2	0	0	0	0	1	0
935	Chholayan	127844												0	0	0	0	0	0	0
936	Dhadoomar	127845		b		b		b		b	b		b	0	0	1	0	0	0	0
937	Karanpur	127846	b	b	b	b	c	b	b	b	b	c	b	0	0	0	0	0	0	0
938	Pindaul	127847	b	b	b	b	c	b	b	b	b	c	b	0	0	0	0	0	0	0
939	Hardaspur	127848	b	b	b	b	c	b	b	b	b	c	b	0	0	0	0	0	0	0
940	Fateh Nagla	127849	b	b		b	b	b		b	b		b	0	0	0	0	0	0	0
941	Nagla Tarau	127850	b	b		b	b			b	b		b	0	0	0	0	0	0	0
942	Nagla Dallu	127851	b	b	b	b	b	b		b	b		b	0	0	2	1	1	1	0
943	Badrauni	127852	b	b	b	b	b	b		a	b		b	0	0	0	0	0	0	0
944	Palpur	127853	b	b	b	b	b	b		a	b		b	0	0	0	0	0	0	0
945	Barnidhakupur	127854	a	a	a	a	a	a		a	a		a	0	0	0	0	0	0	0
946	Mirzapur Shohra	127855	b	b	b	b	b	b	b	b	b		b	0	0	0	6	0	1	0
947	Kurdarni	127856	b	a	b	b	b	b	b	b	b		b	0	0	0	0	0	0	0
948	Khairi	127857	a	a	a	a	a	a	a	a	a	a	a	1	0	2	3	0	0	0
949	Angaul	127858	a	a	a	a	a	a		a			a	0	0	0	0	0	0	0
950	Bairmai Khurd	127859	b	b	b	b	b	b	b	b	b	b	b	0	0	0	0	0	0	0
951	Jarsaini	127860	a	a	a	a	a	a	a	a	a		a	0	0	0	0	0	0	0
952	Jarawan	127861	b	b	b	b	b	b	b	b	b		b	0	0	0	0	0	0	0
953	Baramai Buzurg	127862	b	b	b	b	b	b	b	b	b	b	b	0	0	0	0	0	0	0
954	Khausara	127863	b	b	b	b	c			a	b			0	0	0	0	0	0	0
955	Gatarpur	127864	b	b	b	b				b	b			0	0	0	0	0	0	0
956	Gudhni	127865	b	b	b	b	b	b	b	b	b	b	b	0	0	0	0	0	0	0
957	Bansbaraulia	127866	b	b	b	b	c	c	c	a	a			0	0	0	0	0	0	0
958	Dudhani	127867	c	a	a	a	a	a	a	a	a	a	a	0	0	0	0	0	0	0
959	Surajpur	127868	b	b	a	b	b	b	b	b	b	b	b	0	0	0	0	0	0	0
960	Sadarapur	127869	b	b	a	b	b	b	c	b	b	c	b	0	0	0	0	0	0	0
961	Dhanauli	127870	b	b	a	b	b	b	b	b	b	c	b	0	0	0	0	0	0	0
962	Rudeina Ghagh	127871	b	b	b	b	b	b	b	b	b	b	b	2	2	2	1	2	1	2
963	Simribhojpur	127872	b	b	b	b	c			a	b			0	0	0	0	0	0	0
964	Bamed	127873	b	b	b	b	c			a	b			0	0	0	0	0	0	0
965	Katinna	127874	c	c	c	c	c	c	c	c	c	c	c	0	0	0	2	2	0	0
966	Mooseypur	127875	b	b	b	b	b	b	b	b	b	b	b	0	0	0	0	0	0	0
967	Barnighat	127876	c	c	c	c	c	c	c	c	c	c	c	0	0	0	0	0	0	0
968	Bhatri Govardha	127877	b	b	b	b	b	b	b	b	b	b	b	0	0	0	1	0	0	0
969	Oya	127878	b	b	b	b	b	b	b	b	b	b	b	0	0	0	0	0	0	0
970	Faqirabad	127879	c	c	c	c	c	c	c	c	c		c	0	0	0	1	1	0	0
971	Sahaspur	127880	c	c	c	c	c	c	c	c	c	c	c	0	0	0	0	0	0	0
972	Nagarjhoona	127881	b	b	b	b	b	b	b	b	b	b	b	0	0	0	0	0	0	0
973	Rampur Tanda	127882	c	c	c	c	c	c	c	c	c		c	0	0	0	2	1	0	0
974	Paharpur	127883	c	c	c	c	c	c	c	c	c	c	c	0	0	0	2	0	0	0
975	Shahbazpur	127884	c	c	c	c	c	c	c	c	c	c	c	0	0	0	1	1	0	0
976	Jinaura	127885	a			b	c	c	c	c	c		c	0	0	0	3	0	0	0
977	Khulet	127886	c	c	c	c	c	c	c	c	c	c	c	0	0	0	0	0	0	0
978	Behtajabi	127887	c	c	c	c	c	c	c	c	c		c	0	0	1	1	0	0	0
979	Shahzadnagar	127888												0	0	0	0	0	0	0
980	Kherha	127889												0	0	0	0	0	0	0
981	Nizampur	127890	b	b	a	b	b	b		c	b		b	0	0	0	0	0	0	0
982	Jahanabad	127891	b	a	b	b	c	c		c	b		b	0	0	0	0	0	0	0
983	Ulikhya	127892	c	c			c	b	c	c		c	c	0	0	0	0	0	0	0
984	Pusgawan	127893	c	c		c	c	c	c	c	c	c	c	0	0	0	0	0	0	0

Census of India 2011- Village Directory

Amenities and Land use (As in 2009)

Name of District:-Budaun Location CodeNo:-149

Name of CD Block:-Ambiapur Location CodeNo:-0178

Sr.No.	Name village	Location code no.	Availability of drinking water - Yes / No								Availability of toilet & others Yes / No			
			Tap water (Treated/Untreated)	Well water (Covered/ Uncovered well)	Hand Pump	Tube wells/ Bore well	Spring	River / Canal	Tank/ Pond/ Lake	Others	Community toilet including bath.	Community toilet excluding bath.	Rural sanitary mart or sanitary hardware outlet available near the village.	Community bio- gas or recycle of waste for productive use.
1	2	3	39	40	41	42	43	44	45	46	47	48	49	50
933	Sirtaul	127842	No	No	Yes	No	No	No	No	No	No	No	No	No
934	Behtagsain	127843	No	No	Yes	No	No	No	No	No	No	No	No	No
935	Chholayan	127844	No	No	Yes	No	No	No	No	No	No	No	No	No
936	Dhadoomar	127845	No	No	Yes	No	No	No	No	No	No	No	No	No
937	Karanpur	127846	No	No	Yes	No	No	No	Yes	No	Yes	No	No	No
938	Pindaul	127847	No	No	Yes	No	No	No	No	Yes	Yes	Yes	No	No
939	Hardaspur	127848	No	No	Yes	No	No	No	Yes	No	Yes	Yes	No	No
940	Fateh Nagla	127849	No	No	Yes	Yes	No	No	No	No	No	No	No	No
941	Nagla Tarau	127850	No	No	Yes	Yes	No	No	No	No	No	No	No	No
942	Nagla Dallu	127851	No	No	Yes	Yes	No	No	No	No	No	No	No	No
943	Badrauni	127852	No	No	Yes	Yes	No	No	Yes	No	No	No	Yes	No
944	Palpur	127853	No	No	Yes	Yes	No	No	Yes	No	No	No	Yes	No
945	Barnidhakupur	127854	No	No	Yes	Yes	No	No	Yes	No	No	No	Yes	No
946	Mirzapur Shohra	127855	No	No	Yes	Yes	No	No	Yes	No	No	No	No	No
947	Kurdarni	127856	No	Yes	Yes	No	No	No	No	No	No	No	No	No
948	Khairi	127857	Yes	No	Yes	Yes	No	No	Yes	No	No	No	No	No
949	Angaul	127858	No	No	Yes	No	No	No	No	No	No	No	No	No
950	Bairmai Khurd	127859	Yes	No	Yes	No	No	No	Yes	No	No	No	No	No
951	Jarsaini	127860	Yes	No	Yes	Yes	No	No	No	No	No	No	No	No
952	Jarawan	127861	Yes	No	Yes	No	No	No	Yes	No	No	No	No	No
953	Baramai Buzurg	127862	Yes	No	Yes	Yes	No	No	No	No	No	No	No	No
954	Khausara	127863	No	No	Yes	No	No	No	No	No	No	No	No	No
955	Gatarpur	127864	No	No	Yes	Yes	No	No	Yes	No	No	No	No	No
956	Gudhni	127865	No	No	Yes	No	No	No	No	No	No	No	No	No
957	Bansbraulia	127866	No	No	Yes	Yes	No	No	Yes	No	Yes	Yes	No	No
958	Dudhani	127867	No	No	Yes	No	No	No	No	No	No	Yes	No	No
959	Surajpur	127868	No	No	Yes	No	No	Yes	No	No	No	No	No	No
960	Sadarpur	127869	No	No	Yes	Yes	No	No	No	No	Yes	Yes	No	No
961	Dhanauli	127870	No	No	Yes	No	No	No	Yes	No	No	No	No	No
962	Rudeina Ghangh	127871	Yes	No	Yes	Yes	No	No	No	No	No	No	No	No
963	Simribhojpur	127872	No	No	Yes	No	No	No	No	No	No	No	No	No
964	Bamed	127873	No	No	Yes	No	No	No	No	No	No	No	No	No
965	Katinna	127874	No	No	Yes	No	No	No	No	No	No	No	No	No
966	Mooseypur	127875	Yes	No	Yes	Yes	No	Yes	No	No	No	No	No	No
967	Barnighat	127876	Yes	No	Yes	Yes	No	No	No	No	No	No	No	No
968	Bhatri Govardha	127877	Yes	No	Yes	No	No	No	No	No	No	No	No	No
969	Oya	127878	Yes	No	Yes	No	No	No	No	No	No	No	No	No
970	Faqirabad	127879	No	No	Yes	No	No	No	No	No	No	No	No	No
971	Sahaspur	127880	Yes	No	Yes	Yes	No	No	No	No	No	No	No	No
972	Nagarjhoona	127881	Yes	No	Yes	Yes	No	No	No	No	No	No	No	No
973	Rampur Tanda	127882	No	No	Yes	No	No	No	No	No	No	No	No	No
974	Paharpur	127883	Yes	No	Yes	No	No	No	No	No	No	No	No	No
975	Shahbazpur	127884	No	No	Yes	No	No	No	No	No	No	No	No	No
976	Jinaura	127885	Yes	No	Yes	No	No	No	No	No	No	No	No	No
977	Khulet	127886	Yes	No	Yes	No	No	No	No	No	No	No	No	No
978	Behtajabi	127887	Yes	No	Yes	No	No	No	Yes	No	No	No	No	No
979	Shahzadnagar	127888	No	No	Yes	No	No	No	No	No	No	No	No	No
980	Kherha	127889	No	No	Yes	No	No	No	No	No	No	No	No	No
981	Nizampur	127890	No	No	Yes	No	No	No	No	No	No	No	No	No
982	Jahanabad	127891	No	No	Yes	No	No	No	No	No	No	No	No	No
983	Ulikhya	127892	No	No	Yes	No	No	No	No	No	No	No	No	No
984	Pusgawan	127893	Yes	No	Yes	Yes	No	No	No	No	No	No	No	No

Census of India 2011- Village Directory

Amenities and Land use (As in 2009)

Name of District:- Budaun Location CodeNo:-149

Name of CD Block:-Ambiapur Location CodeNo:-0178

Sr. No.	Name village	Location code no.	Communication and transport facilities (If amenities available code -Yes is given except for Village Pin Code ,If not available within the village , the distance range code viz; a for < 5 Kms, b for 5-10 Kms and c for 10+ kms of nearest place where facility is available is given).																
			Post office(PO)	Sub post office (SFO)	Post & Telegraph office (P&TO)	Village Pin Code	Telephones (Land lines)	Public call office (PCO)	Mobile phone coverage	Internet cafes/ Common service centre (CSC)	Private courier facility	Bus service (Public & Private)	Railway stations	Auto/Modified Autos	Taxis and Vans	Tractors	Cycle-pulled rickshaws(Manual & Machine driven)	Carts driven by animals	Sea /River ferry service
1	2	3	51	52	53	54	55	56	57	58	59	60	61	62	63	64	65	66	67
933	Sirtaul	127842	c	Yes	c	243633	c	c	Yes	c	c	a	c	c	c	Yes	c	Yes	c
934	Behtagusain	127843	c	Yes	c	243633				c	c	Yes		b	Yes	Yes	Yes	Yes	
935	Chholayan	127844	c	a	c	243633	c	c	c	c	c	b	c						
936	Dhadoomar	127845	b	a	b		b	b	Yes	b	b	a	c	a	a	Yes	Yes	Yes	c
937	Karanpur	127846	b	b	b		b	b	a	a	b		c	b	b	Yes		Yes	c
938	Pindaul	127847	b	Yes	b	243633	b	b	Yes	b	b		c	b	b	Yes		Yes	c
939	Hardaspur	127848	b	a	b		b	b	a	b	b		c	b	b	Yes		Yes	c
940	Fateh Nagla	127849	b	a	b		b	b	Yes	b	b	a	c	a	a	Yes	Yes	Yes	c
941	Nagla Tarau	127850	b	a	b	243633	b	b	Yes	b	b	Yes	c	Yes	Yes	Yes	Yes	Yes	c
942	Nagla Dallu	127851	b	a	b	243633	b	b	Yes	b	b	Yes	c	Yes	Yes	Yes	Yes	Yes	c
943	Badrauni	127852	a	a	a	243633	a	a	Yes	b	b	a	c	c	b	Yes	Yes	Yes	c
944	Palpur	127853	a	a	a	243633	a	a	Yes	b	b	a	c	c	b	Yes	b	Yes	c
945	Barnidhakupur	127854	a	a	a	243633	a	a	Yes	a	a	a	c	c	a	Yes	a	Yes	c
946	Mirzapur Shohra	127855	b	Yes	b	243633	b	b	b	b	b	b	b	b	b	Yes	Yes	Yes	
947	Kurdarni	127856	b	b	b	243633	b	b	b	b	b		c	b	b				Yes
948	Khairi	127857	a	a	a		Yes	Yes	Yes	a	a	Yes		a	a	Yes	a	Yes	a
949	Angaul	127858	c	a	a	243633	a	a	Yes	a	a	a	c			Yes	Yes	Yes	
950	Bairmai Khurd	127859	Yes	Yes	a	243638	Yes	b	Yes	b	b	b	c	b	b	Yes	b	Yes	
951	Jarsaini	127860	a	a	a		a	a	Yes	a	a	a	c	a	a	Yes	a	Yes	
952	Jarawan	127861	a	a	b	243638	b	b	Yes	b	b	b	c	b	b	Yes	b	Yes	
953	Baramai Buzurg	127862	a	a	b		Yes	b	Yes	b	b	Yes	c	c	b	Yes	b	Yes	
954	Khausara	127863	b	b	b		Yes	b	Yes	b	b	b	c	b	b	Yes	b	Yes	
955	Gatarpur	127864	b	a	b		b	b	Yes	b	b	b		b	b	Yes	b	Yes	
956	Gudhni	127865	b	Yes	b	243633	Yes	Yes	Yes	b	b	Yes	c	Yes	Yes	Yes	Yes	Yes	
957	Bansbaraulia	127866	b	Yes	b				Yes	b	b	a	c	a	a	Yes	a	Yes	
958	Dudhani	127867	c	a	Yes		Yes		Yes	a	a	a	c	a	a	Yes	Yes	Yes	c
959	Surajpur	127868	c	a	b	243633	a	a	Yes	b	b	a	c	a	Yes	Yes	b	Yes	
960	Sadarapur	127869	c	b	b	243633	a	a	Yes	b	b	a	c	a	Yes	Yes	a	Yes	
961	Dhanauli	127870	b	b	b	243633	Yes	Yes	Yes	b	b	a	c	a	Yes	Yes	a	Yes	
962	Rudeina Ghangh	127871	b	a	b	243633	Yes	Yes	Yes	b	b	b	b	Yes	Yes	Yes	b	Yes	a
963	Simribhojpur	127872	Yes	b	b	243633	Yes	b	Yes	a	a	a	c	b	b	Yes	a	Yes	a
964	Bamed	127873	b	b	b		b	b	Yes	b	b	b	c	b	b	Yes	b	Yes	b
965	Katinna	127874	c	c	c		c	c	Yes	c	c	c	c	a	Yes	Yes	c	Yes	
966	Mooseypur	127875	b		Yes	243633	Yes		Yes	b	b	b	c		Yes	Yes	Yes	Yes	
967	Barnighat	127876	c	a		243633	c	c	Yes	c	c	c	c	c	c	Yes	Yes	Yes	
968	Bhatrri Govardha	127877	b	a	b		b	b	b	b	b	b	c	b	Yes			Yes	
969	Oya	127878	b	a	b	202526	b	b	b	b	b	b	c	b	b				Yes
970	Faqirabad	127879	c	c	c		c	c	Yes	c	c	b	c	c	c	Yes	c	Yes	
971	Sahaspur	127880	c	a	a	243633	Yes	c	Yes	c	c	c	c	c	Yes	c	c	Yes	
972	Nagarjhoona	127881	b	Yes	Yes	243633	Yes		Yes	Yes	b	Yes	c	c	Yes	Yes	Yes	Yes	
973	Rampur Tanda	127882	c	c	c		c	c	Yes	c	c	c	c	c	c	Yes	Yes	Yes	
974	Paharpur	127883	c	c	c		c	c	Yes	c	c	b	c	c	c	Yes	c	Yes	
975	Shahbazpur	127884	c	c	c	243633	c	c	Yes	c	c								
976	Jinaura	127885	c	b	c	202526	c	c	c	c	c	c	c	c	c				Yes
977	Khulet	127886	c	c	c	243633	c	c		c	b	b	b	c		Yes	c	Yes	
978	Behtajabi	127887	c	c	c	243633	c	c	Yes	c	c	a	c	c	c	Yes	c	Yes	
979	Shahzadnagar	127888	c	Yes	c		c	c	Yes	c	c	b	c	c	b			Yes	
980	Kherha	127889	c	a	c		c	c	Yes	c	c	b	c	c	c	Yes	c	Yes	
981	Nizampur	127890	b	b	b	243633	Yes	Yes	Yes	b	Yes	b	b	b	b	Yes		Yes	
982	Jahanabad	127891	b	b	b	243633	Yes	Yes	Yes	b	Yes	Yes	b	b	b	b		Yes	
983	Ulikhya	127892	c	a	c				Yes	c	c	c	c	c	Yes	Yes	Yes	Yes	
984	Pusgawan	127893	c	Yes	c	243636	c	c	c	c	c	Yes	c	c	Yes	Yes	Yes	Yes	

Census of India 2011- Village Directory

Amenities and Land use (As in 2009)

Name of District:-Budaun Location CodeNo:-149

Name of CD Block:-Ambiapur Location CodeNo:-0178

Sr. No.	Name village	Location code no.	Village connected to highways,village roads, banks & credit societies (If amenities available code -Yes is given, If not available within the village , the distance range code viz: a for < 5 Kms, b for 5-10 Kms and c for 10+ kms of nearest place where facility is available is given).												
			Connected to national highway(NH)	Connected to state highway(SH)	Connected to major district road (MDR)	Connected to others district road	Pucca roads	Kutchcha roads	Water bounded macadam(WBM) roads	Navigable waterway (river/canal)(NW)	Footpaths (FP)	Commercial & Co-operative Banks	ATM	Agricultural Credit Societies	
1	2	3	68	69	70	71	72	73	74	75	76	77	78	79	
933	Sirtaul	127842	c	a	a	Yes	Yes	Yes	Yes	a	Yes	c	c	a	
934	Behtagusain	127843	c	c	c	Yes	Yes	Yes			Yes	b	c	b	
935	Chholayan	127844	c	c	c	b	Yes				Yes	b	c	b	
936	Dhadoomar	127845	c	a	a	Yes	Yes	Yes		c	Yes	b	b	a	
937	Karanpur	127846	c	a	Yes	Yes	a	Yes	Yes	c	Yes	b	b	b	
938	Pindaul	127847	c	Yes	Yes	Yes	Yes	Yes	Yes	c	Yes	b	b	b	
939	Hardaspur	127848	c	Yes	Yes	Yes	Yes	Yes	Yes	c	Yes	b	b	b	
940	Fateh Nagla	127849	c	a	a	Yes	Yes	Yes		c	Yes	b	b	a	
941	Nagla Tarau	127850	c	Yes	Yes	Yes	Yes	Yes		c	Yes	b	b	Yes	
942	Nagla Dallu	127851	c	Yes	Yes	Yes	Yes	Yes		c	Yes	b	b	a	
943	Badrauni	127852	c	a	a	Yes	a	a	Yes	c	Yes	b	b	Yes	
944	Palpur	127853	c	a	a	a	a	a	Yes	c	Yes	b	b	a	
945	Barnidhakpur	127854	c	c	a	Yes	Yes	Yes			Yes	a	a	a	
946	Mirzapur Shohra	127855	c	b	b	Yes	Yes	Yes	Yes		Yes	b	b	b	
947	Kurdarni	127856	c	a	a	a	Yes	Yes	a	a	Yes	b	b	b	
948	Khairi	127857	c	Yes	Yes	Yes	Yes	Yes	Yes	Yes	Yes	a	a	a	
949	Angaul	127858	c	a	a	Yes		Yes	Yes	Yes	Yes	a	a	a	
950	Bairmai Khurd	127859	c	c	b	Yes	Yes	Yes	Yes	Yes	Yes	b	b	a	
951	Jarsaini	127860	c	c	a	Yes		Yes			Yes	a	a	a	
952	Jarawan	127861	c	c	b	b	Yes	Yes	a		Yes	b	b	a	
953	Baramai Buzurg	127862	c	c	Yes	Yes	Yes	Yes	Yes	Yes	Yes	a	b	Yes	
954	Khausara	127863	c	b	b	Yes		Yes	Yes	Yes	Yes	b	b	b	
955	Gatarpur	127864	c	b	b	Yes		Yes	Yes	Yes	Yes	b	b	b	
956	Gudhni	127865	Yes	Yes	Yes	Yes	Yes	Yes	Yes	Yes	Yes	b	b	b	
957	Bansbaraulia	127866	c	a	a	Yes	Yes	Yes	Yes	Yes	Yes	b	b	b	
958	Dudhani	127867	c	Yes	Yes	Yes	Yes	Yes	Yes	c	Yes	a	a	a	
959	Surajpur	127868	c	b	a	Yes	Yes	Yes	a		Yes	b	b	a	
960	Sadarpur	127869	c	b	a	a	Yes	Yes	a		Yes	b	b	b	
961	Dhanauli	127870	c	b	b	Yes	Yes	Yes	Yes		Yes	b	b	a	
962	Rudeina Ghangh	127871	c	b	b	Yes	Yes	Yes	Yes		Yes	b	b	Yes	
963	Simribhojpur	127872	c	b	a	Yes		Yes	Yes	Yes	Yes	b	b	b	
964	Bamed	127873	c	b	b	Yes		Yes	Yes	Yes	Yes	b	b	b	
965	Katinna	127874	c	c	c	Yes	Yes	Yes	Yes		Yes	c	c	c	
966	Mooseypur	127875	c	b	b	Yes	Yes	Yes	Yes		Yes	b	b	b	
967	Barnighat	127876	c	c	c	c		Yes	Yes		Yes	c	c	c	
968	Bhatri Govardha	127877	c	b	b	Yes	Yes	Yes			Yes	b	b	b	
969	Oya	127878	c	b	b	Yes	Yes	Yes			Yes	b	b	b	
970	Faqirabad	127879	c	b	b	Yes	Yes	Yes	Yes	Yes	Yes	c	c	c	
971	Sahaspur	127880	c	c	c	Yes	Yes	Yes	Yes		Yes	c	c	c	
972	Nagarjhoona	127881	c	b	b	Yes	Yes	Yes	Yes		Yes	b	b	b	
973	Rampur Tanda	127882	c	c	c	Yes	Yes	Yes	Yes	Yes	Yes	c	c	c	
974	Paharpur	127883	c	b	b	Yes	Yes	Yes	Yes		Yes	c	c	c	
975	Shahbazpur	127884	c	b	b	Yes	Yes	Yes	Yes		Yes	c	c	c	
976	Jinaura	127885	c	c	c	Yes	Yes	Yes			Yes	c	c	c	
977	Khulet	127886	c	b	b	Yes	Yes	Yes	Yes		Yes	c	c	c	
978	Behtajabi	127887	c	a	a	Yes	Yes	Yes	Yes		Yes	c	c	c	
979	Shahzadnagar	127888	c	Yes	Yes	Yes	Yes	Yes	Yes	Yes	Yes	c	c	c	
980	Kherha	127889	c	Yes	Yes	Yes	Yes	Yes	Yes	Yes	Yes	c	c	c	
981	Nizampur	127890	c	Yes		Yes		Yes	Yes	Yes	Yes	Yes	b		
982	Jahanabad	127891	c	Yes				Yes	Yes		Yes	a	b		
983	Ulikhya	127892	c	a	Yes	Yes	Yes	Yes	Yes		Yes	c	c	c	
984	Pusgawan	127893	c	a	a	Yes	Yes	Yes			Yes	b	c	c	

Census of India 2011- Village Directory

Amenities and Land use (As in 2009)

Name of District:-Budaun Location CodeNo:-149

Name of CD Block:-Ambiapur Location CodeNo:-0178

Sr.No.	Name village	Location code no.	Availability of miscellaneous facilities (If amenities available code -Yes is given, If not available within the village , the distance range code viz: a for < 5 Kms, b for 5-10 Kms and c for 10+ kms of nearest place where facility is available is given).																	Availability of electricity (Yes/No)				
			Self-Help Group (SHG)	Public distribution system (PDS) shop	Mandis / Regular market	Weekly Haat	Agricultural marketing society	Integrated Child Development Scheme (Nutritional Centres)	Anganwadi Centre (Nutritional Centres)	Others (Nutritional Centres)	ASHA (Accredited Social Health Activist)	Community centre with/without TV	Sports Field,	Sports Club / Recreation Centre	Cinema / Video Hall	Public Library	Public Reading Room	Newspaper Supply	Assembly Polling station	Birth & Death Registration Office	Power Supply for Domestic Use (ED)	Power Supply for Agricultural Use (EAG)	Power Supply for Commercial Use (EC)	Power Supply for All Uses (EA)
1	2	3	80	81	82	83	84	85	86	87	88	89	90	91	92	93	94	95	96	97	98	99	100	101
933	Sirtaul	127842	Yes	Yes	c	b	c	c	Yes	Yes	Yes	c	Yes	c	c	c	c	Yes	Yes	Yes	Yes	Yes	Yes	Yes
934	Behtagusain	127843	Yes	Yes	c	Yes	c	Yes	Yes	Yes	Yes	Yes	Yes	Yes	Yes	Yes	Yes	Yes	Yes	Yes	Yes	Yes	Yes	Yes
935	Chholayan	127844	Yes	a	c	a	c	Yes	Yes	Yes	Yes	Yes	Yes	c	c	c	Yes	Yes	Yes	Yes	Yes	Yes	Yes	Yes
936	Dhadoomar	127845	Yes	Yes	b	b	b	Yes	Yes	Yes	Yes	Yes	b	b	b	b	b	Yes	Yes	Yes	Yes	Yes	Yes	No
937	Karanpur	127846	b	a	b	b	b	Yes	Yes	Yes	Yes	Yes	b	b	b	c	c	Yes	Yes	Yes	Yes	Yes	Yes	Yes
938	Pindaul	127847	b	a	b	b	b	Yes	Yes	Yes	Yes	Yes	b	b	c	b	c	Yes	Yes	Yes	Yes	Yes	Yes	Yes
939	Hardaspur	127848	b	a	b	b	b	a	a	Yes	a	b	b	c	b	c	c	Yes	a	a	Yes	Yes	Yes	Yes
940	Fateh Nagla	127849	Yes	Yes	b	a	b	Yes	Yes	Yes	Yes	b	b	b	b	b	b	Yes	Yes	Yes	Yes	Yes	Yes	No
941	Nagla Tarau	127850	Yes	Yes	b	b	b	Yes	Yes	Yes	Yes	b	b	b	b	b	b	Yes	Yes	Yes	Yes	Yes	Yes	No
942	Nagla Dallu	127851	Yes	Yes	Yes	Yes	Yes	Yes	Yes	Yes	Yes	b	b	b	b	b	b	Yes	Yes	Yes	Yes	Yes	Yes	No
943	Badrauni	127852	Yes	Yes	b	a	b	Yes	Yes	Yes	Yes	b	b	b	b	c	c	b	Yes	Yes	Yes	Yes	No	Yes
944	Palpur	127853	Yes	a	b	a	b	Yes	a	Yes	Yes	a	b	b	b	c	b	a	a	b	Yes	Yes	Yes	Yes
945	Barnidhakpur	127854	Yes	Yes	a	a	a	a	Yes	Yes	Yes	a	a	a	a	c	c	a	Yes	Yes	Yes	Yes	Yes	Yes
946	Mirzapur Shohra	127855	Yes	Yes	b	b	b	Yes	Yes	Yes	Yes	b	b	Yes	Yes	Yes	b	Yes	Yes	Yes	Yes	Yes	Yes	Yes
947	Kurdarni	127856	Yes	a	Yes	b	b	b	Yes	Yes	Yes	b	b	b	a	c	Yes	b	Yes	b	Yes	Yes	Yes	Yes
948	Khairi	127857	Yes	a	a	a	a	Yes	Yes	Yes	Yes	a	Yes	Yes	Yes	Yes	Yes	Yes	Yes	Yes	Yes	Yes	Yes	Yes
949	Angaul	127858	a	Yes	a	a	a	Yes	Yes	Yes	Yes	a	a	c	c	c	c	a	Yes	Yes	Yes	Yes	No	Yes
950	Bairmai Khurd	127859	Yes	Yes	b	b	b	Yes	Yes	Yes	Yes	b	b	b	c	b	b	b	Yes	Yes	Yes	Yes	Yes	Yes
951	Jarsaini	127860	a	Yes	a	a	a	Yes	Yes	Yes	Yes	a	a	c	c	c	c	a	Yes	Yes	Yes	Yes	Yes	Yes
952	Jarawan	127861	Yes	a	b	b	b	Yes	Yes	Yes	Yes	b	b	b	b	b	b	b	Yes	Yes	Yes	Yes	Yes	Yes
953	Baramai Buzurg	127862	Yes	Yes	Yes	b	b	Yes	Yes	Yes	Yes	b	Yes	b	c	c	c	Yes	Yes	Yes	Yes	Yes	Yes	Yes
954	Khausara	127863	Yes	Yes	b	Yes	b	c	Yes	Yes	Yes	b	b	b	c	c	Yes	Yes	Yes	Yes	Yes	Yes	Yes	Yes
955	Gatarpur	127864	Yes	a	b	a	b	Yes	Yes	Yes	Yes	Yes	Yes	Yes	Yes	Yes	Yes	Yes	Yes	Yes	Yes	Yes	Yes	Yes
956	Gudhni	127865	b	Yes	b	b	b	Yes	Yes	Yes	Yes	b	b	b	b	c	c	Yes	Yes	Yes	Yes	Yes	No	Yes
957	Bansbaraulia	127866	Yes	Yes	b	Yes	b	Yes	Yes	Yes	Yes	Yes	Yes	Yes	Yes	Yes	Yes	Yes	Yes	Yes	Yes	Yes	Yes	Yes
958	Dudhani	127867	Yes	Yes	a	a	a	a	Yes	Yes	Yes	a	a	a	a	c	c	a	Yes	Yes	Yes	Yes	Yes	Yes
959	Surajpur	127868	a	b	a	b	a	Yes	Yes	Yes	Yes	b	b	c	b	c	c	Yes	Yes	a	Yes	Yes	Yes	Yes
960	Sadarpur	127869	a	b	b	b	a	Yes	a	Yes	a	b	b	c	b	c	c	Yes	Yes	a	Yes	Yes	Yes	Yes
961	Dhanauli	127870	Yes	Yes	b	a	a	Yes	Yes	Yes	Yes	b	b	c	b	c	c	Yes	Yes	Yes	Yes	Yes	Yes	Yes
962	Rudeina Ghangh	127871	b	Yes	a	b	b	Yes	Yes	Yes	Yes	b	b	c	b	c	c	Yes	Yes	Yes	Yes	Yes	No	Yes
963	Simribhojpur	127872	Yes	Yes	Yes	Yes	Yes	c	Yes	Yes	Yes	b	b	b	c	c	Yes	Yes	Yes	Yes	Yes	Yes	Yes	Yes
964	Bamed	127873	Yes	Yes	b	Yes	b	Yes	Yes	Yes	Yes	b	b	b	c	c	Yes	Yes	Yes	Yes	Yes	Yes	Yes	Yes
965	Katinna	127874	Yes	Yes	c	b	c	Yes	Yes	Yes	Yes	c	Yes	Yes	c	c	c	Yes	Yes	Yes	Yes	Yes	Yes	Yes
966	Mooseypur	127875	Yes	Yes	b	b	b	Yes	Yes	Yes	Yes	Yes	Yes	Yes	Yes	Yes	Yes	Yes	Yes	Yes	Yes	Yes	No	Yes
967	Barnighat	127876	Yes	a	c	b	c	c	c	c	c	c	c	c	c	c	c	c	c	c	Yes	Yes	No	Yes
968	Bhatri Govardha	127877	Yes	Yes	a	b	b	Yes	Yes	Yes	Yes	b	Yes	b	b	c	b	b	Yes	c	Yes	Yes	Yes	Yes
969	Oya	127878	Yes	Yes	b	b	b	Yes	Yes	Yes	Yes	b	Yes	a	Yes	Yes	b	Yes	c	Yes	Yes	Yes	No	Yes
970	Faqirabad	127879	Yes	c	a	a	Yes	Yes	Yes	Yes	Yes	c	c	c	c	c	Yes	Yes	Yes	Yes	Yes	Yes	Yes	Yes
971	Sahaspur	127880	Yes	Yes	c	b	Yes	Yes	Yes	Yes	Yes	Yes	c	c	c	c	c	Yes	Yes	Yes	Yes	Yes	Yes	Yes
972	Nagarjhoona	127881	Yes	Yes	b	Yes	b	Yes	Yes	Yes	Yes	Yes	Yes	Yes	Yes	Yes	Yes	Yes	Yes	Yes	Yes	Yes	No	Yes
973	Rampur Tanda	127882	Yes	Yes	a	a	c	c	Yes	Yes	Yes	c	c	c	c	c	c	Yes	Yes	Yes	Yes	Yes	Yes	Yes
974	Paharpur	127883	Yes	Yes	c	Yes	Yes	Yes	Yes	Yes	Yes	c	c	c	c	c	c	Yes	Yes	Yes	Yes	Yes	Yes	Yes
975	Shahbazpur	127884	Yes	Yes	c	a	c	c	Yes	Yes	Yes	c	Yes	c	c	c	c	Yes	Yes	Yes	Yes	Yes	Yes	Yes
976	Jinaura	127885	Yes	Yes	c	b	c	Yes	Yes	Yes	Yes	Yes	Yes	Yes	c	c	c	c	Yes	Yes	Yes	Yes	No	Yes
977	Khulet	127886	Yes	Yes	Yes	a	c	Yes	a	Yes	a	c	c	c	c	c	c	Yes	Yes	Yes	Yes	Yes	Yes	Yes
978	Behtajabi	127887	Yes	Yes	c	Yes	c	Yes	Yes	Yes	Yes	c	c	c	c	c	c	Yes	Yes	Yes	Yes	Yes	Yes	Yes
979	Shahzadnagar	127888	Yes	Yes	c	b	Yes	Yes	Yes	Yes	Yes	Yes	Yes	Yes	Yes	Yes	Yes	Yes	Yes	Yes	Yes	Yes	Yes	Yes
980	Kherha	127889	Yes	Yes	c	Yes	Yes	Yes	Yes	Yes	Yes	c	Yes	Yes	Yes	Yes	Yes	Yes	Yes	Yes	Yes	Yes	Yes	Yes
981	Nizampur	127890	Yes	Yes	b	Yes	b	c	Yes	Yes	Yes	c	Yes	Yes	c	Yes	Yes	Yes	Yes	Yes	Yes	Yes	No	Yes
982	Jahanabad	127891	Yes	a	b	a	b	c	Yes	Yes	Yes	c	Yes	Yes	c	c	Yes	Yes	Yes	Yes	Yes	Yes	No	Yes
983	Ulikhya	127892	Yes	Yes	Yes	Yes	Yes	Yes	Yes	Yes	Yes	c	c	c	c	c	c	Yes	Yes	Yes	Yes	Yes	Yes	Yes
984	Pusgawan	127893	Yes	Yes	c	Yes	c	c	Yes	Yes	Yes	Yes	c	Yes	a	c	c	Yes	Yes	Yes	Yes	Yes	Yes	Yes

Census of India 2011- Village Directory

Amenities and Land use (As in 2009)

Name of District:-Budaun Location CodeNo:-149

Name of CD Block:-Ambiapur Location CodeNo:-0178

Sr.No.	Name Village	Location code no.	Land Use																	Name of three most important commodities manufactured			
			Nearest Town		Area under different types of land use (in hectares rounded up to one decimal place)											Area irrigated by source (in hectare).				First	Second	Third	
			Name	Distance range code i.e. a for < 5 Kms, b for 5 to 10 Kms and c for 10+ kms .	Forests	Area under Non-agricultural Uses	Barren and Un-cultivable land	Permanent Pastures and Other Grazing Lands	Land Under Miscellaneous Tree Crops etc.	Culturable Waste Land	Fallow lands other than current fallows	Current Fallows	Net Area Sown	Total Irrigated Land Area	Total Un-irrigated Land Area	Canals (C)	Wells/Tube-wells(W/TW)	Tanks/Lakes(T/L)	Water Falls(WF)				Others(O)
102	103	104	105	106	107	108	109	110	111	112	113	114	115	116	117	118	119	120	121	122			
933	Sirtaul	127842			0	75.1	0	0	3.1	0	3.2	1.2	836.5	823.1	13.4	0	23.1	0	0	800			
934	Behtagusain	127843			0	72.1	0	0	9.4	0.7	0.1	1.4	664.4	661.8	2.6	0	68.2	0	0	594	A	Pead	
935	Chholayan	127844			0	5.5	0	0	0.3	0.1	0.1	0.3	101.1	100.8	0.3	0	0	0	0	101		urd,	
936	Dhadoomar	127845			0	16.1	0	0	2.3	0	0	0	188.5	181.3	7.2	0	0	181.3	0	0	A,	Pad	
937	Karanpur	127846			0	0	0	2.1	0	0.6	0	0.5	138.7	48.3	90.5	0	0	1.2	0	0	47	,peady	
938	Pindaul	127847			0	1.7	0	0	35.1	11.9	0.1	13.6	463.3	446.1	17.1	0	0	0	0	446	A,	Pea	
939	Hardaspur	127848			0	0	0	0	5	0	0	0	68	68	0	0	0	0	0	68		,Pead	
940	Fateh Nagla	127849			0	9.1	0	0	1.1	0.5	0	1.6	93	93	0	0	93	0	0	0	A	Urd,	
941	Nagla Tarau	127850			0	24.2	0	0.8	0.2	3.6	0	0	275.1	273.8	1.3	0	273.8	0	0	0		,Urad	
942	Nagla Dallu	127851			0	30.5	0	0	1.8	1.4	0	0	239.3	238.8	0.5	0	238.8	0	0	0		,Pead	
943	Badrauni	127852			1.2	19.8	0	0	0	0.2	1.4	0	306.7	302.9	3.8	0	303	0	0	0		,Urad	
944	Palpur	127853			0.3	8.2	0	0.9	0	0	0.1	1.1	82.1	78	4.1	0	78	0	0	0			
945	Barnidhakpur	127854			0.7	30.9	0	0	0	0.4	5	1.8	449.7	447	2.7	0	400	0	0	47	A	Padd	
946	Mirzapur Shohra	127855	BILSI	b	0	35.6	0	0	0.2	0	3.2	11.1	494.4	476.6	17.8	0	10	0	0	467			
947	Kurdami	127856			0	1.1	7	0	1.3	0	0	3.6	171.6	166.1	5.5	0	0	0	0	166			
948	Khairi	127857			0	10	40.2	1.7	3.2	1.3	18	1.3	582.1	582.1	0	0	0	0	0	582	Bazar		
949	Angaul	127858			0	44.2	0	0	0	0	0	1.2	504.1	504.1	0	0	0	0	0	504		bajar	
950	Bairmai Khurd	127859			0	14.8	0.5	0	0.4	0	0.4	0	186.8	186.8	0	0	61.6	0	0	125			
951	Jarsaini	127860			0	2.5	10.6	0	1.4	1.1	0	1.4	213.7	213.3	0.4	0	0.5	0	8	205			
952	Jarawan	127861			0	18.4	1.5	0	1.8	0.8	0.8	0	136.2	136.2	0	0	17.3	0	0	119			
953	Baramai Buzurg	127862			0	4.4	12.4	0	1.4	0	3.7	0	372.9	341	31.9	0	66.9	0	0	274			
954	Khausara	127863			0	16.5	0	0	0	0	0	2	160	160	0	0	0	0	0	160			
955	Gatarpur	127864			0	0.3	0	0	14.2	0.4	0	3	78.6	78.6	0	0	78.6	0	0	0			
956	Gudhni	127865			0	55.6	0	0	0	5.8	1.9	1.7	825.7	825.7	0	0	825.7	0	0	0	mal	ka	
957	Bansbaraulia	127866			0	58.5	0	0	14.8	0	0	0	536.3	536.3	0	0	536.3	0	0	0			
958	Dudhani	127867	BILSI		0	55.6	0	0	0	0	66.8	0	555.4	537.2	18.1	0	537.2	0	0	0	peadd		
959	Surajpur	127868	BILSI	b	0	16	0	0	24.9	0.3	0	3.1	78.4	78.4	0	0	0	0	0	78.4	urd,		
960	Sadarpur	127869			0	10.9	0	0	0.4	0.1	1.1	0.8	89.8	84.6	5.1	0	84.6	0	0	0	urd,		
961	Dhanauli	127870			0	17.6	2	0	1.1	0.4	0.1	1.9	205.3	205.3	0	0	197.7	0	0	7.6	A,	Urd	
962	Rudeina Ghangh	127871			0	24.6	11	0	3.9	0.4	1.6	6.1	374	374	0	0	368.7	0	0	5.3		,Maiz	
963	Simribhojpur	127872			0	7.8	0	0	0	0.2	0	1.6	275.2	275.2	0	0	0	0	0	275			
964	Bamed	127873			0	32.6	0	0	0	0.6	0	0.6	302.9	302.9	0	0	0	0	0	303			
965	Katinna	127874			0	16.2	0	0	0	1.1	2.6	0.5	164.1	164.1	0	0	0	0	0	164	A,	Pad	
966	Mooseypur	127875			0	23.6	0	0	33.3	2	11.9	0	169.7	169.7	0	0	169.7	0	0	0	A,	Urd	
967	Barnighat	127876			0	8.3	7.6	0.9	3.7	28.9	6.4	41.3	61.5	61.5	0	0	61.5	0	0	0	A,	Pad	
968	Bhatri Govardha	127877	VAJEERG	b	0	18	0	0	1.3	1.5	0	16.1	139.7	132.8	7	0	16	0	0	117			
969	Oya	127878	VAJEERG	b	28.4	0	0	0.9	1.2	1.5	11.6	0	120.1	117.6	2.5	0	24.5	0	0	93.1			
970	Faqirabad	127879		c	0	1.8	0	1.1	13.8	1	1.3	0.7	175	175	0	0	0	0	0	175		,Padd	
971	Sahaspur	127880	BILSI	c	0	20	0	1.6	1.3	1.3	4.2	2.2	230.5	230.5	0	0	230.5	0	0	0	A,	whea	
972	Nagarjhoona	127881			0	26.6	0	0	2.8	0.7	1.5	1.6	297.7	297.7	0	0	289	0	0	8.7	A,	Urd	
973	Rampur Tanda	127882			12	0	0	0.2	0.6	0	1	1.4	211.2	211.2	0	0	0	0	0	211		,peadd	
974	Paharpur	127883		c	0	29.7	0	2.2	2	0	10.3	0.5	333.4	333.4	0	0	0	0	0	333	A,	urd	
975	Shahbazpur	127884	BILSI	c	0	14	0	0	0.4	0.8	1.3	1.5	131.6	131.6	0	0	0	0	0	132	A,	Pad	
976	Jinaura	127885	BAJERGA	c	0	32.3	0	0	3.7	2.1	2	34.7	458	440.5	17.5	55	0	0	0	386			
977	Khulet	127886			0	12.9	0	0	0	0.2	0.4	0.4	186.4	186.4	0	0	0	0	0	186			
978	Behtajabi	127887	BILSI	c	0	11.5	0.6	0	25.9	0	17.6	0.7	281	281	0	0	281	0	0	0			
979	Shahzadnagar	127888	BILSI	c	0	16.2	0	0	0	0	0	0	276.1	276.1	0	0	0	0	0	276			
980	Kherha	127889	BILSI	c	0	29.3	20.5	0	0	0	0	0	425.1	425.1	0	0	0	0	0	425			
981	Nizampur	127890	BILSI	b	0	19.8	0	0	0	0	1.4	0.7	194.4	194.4	0	0	194.4	0	0	0	A,		
982	Jahanabad	127891	BILSI	b	0	9.7	0	0	1.8	0	0	0	71.4	70.8	0.7	0	70.8	0	0	0	A		
983	Ulikhya	127892			0	28.7	0	0	0.8	0	2.4	0.5	275.6	275.6	0	0	58.2	0	0	217			
984	Pusgawan	127893	UJHANI	c	1.5	67.8	29.2	0	0	1.3	11.3	5.2	906.2	898.3	7.8	0	0	0	0	898	Cane,		

Census of India 2011- Village Directory

Amenities and Land use (As in 2009)

Name of District:-Budaun Location CodeNo:-149

Name of CD Block:-Ambiapur Location CodeNo:-0178

Sr. No.	Name village	Location code no.	Total area of the village (in hectares rounded up to one decimal place)	Total population (2011 census)	Number of households (2011 census)	Number of educational amenities available. (If not available within the village , the distance range code viz: a for < 5 Kms, b for 5-10 Kms and c for 10+ kms of nearest place where facility is available is given).													
						Pre-Primary school (PP)	Primary school (P)	Middle school (M)	Secondary School (S)	Senior Secondary school (SS)	Degree college of arts, science & commerce (ASC)	Engineering college(EC)	Medical college (MC)	Management institute (MI)	Polytechnic (Pt)	Vocational training school /ITI	Non-formal training centre (NFTC)	Special school for disabled (SSD)	Others (specify)
1	2	3	4	5	6	7	8	9	10	11	12	13	14	15	16	17	18	19	20
985	Haidalpur	127894	72.1	1414	215		1	2	1	1	b	b	c	c	c	b			
986	Rampur Mazra	127895	96.2	1097	188	a	1	a	a	c	c				c	c			
987	Dabihari	127896	466.4	2032	311	1	1	b	b	c	c	c			c	c			
988	Din Nagar Sheik	127897	469.8	3189	605	a	1	1	a	a	b	c	c	c	c	c		c	
989	Haivatpur	127898	553	4038	734	b	1	b	b	b	b				c	c	c		
990	Sundar Nagar	127899	275.1	1300	233		1			b		b			c	c	c		
991	Satetipatti Gaja	127900	626.6	3544	644	b	1	a	b	b	c	c			c	b		1	
992	Sateti Patti Choo	127901	335	2242	382	b	1	a	b	b	b	c	c	c	c	c	c	c	
993	Sateti Patti Sukh	127902	260.6	933	163	a	a	a	b	b	b	b	b		c	c			
994	Sateti Patti Inchh	127903	227.5	843	141	a			1	b	b				c				
995	Garhau	127904	279.8	1643	276		1	a	b		b						c		
996	Badshahpur	127905	102.4	1696	279	a	1	a	a	a	a	a	a	a	a		1		
997	Ambiapur	127906	321.8	2940	767	2	2	1	a	a	a	c	c		c	a		1	c
998	Naipindari	127907	250.1	1394	261		1	a	a	a	a	c	c	c	c	a	a		c
999	Raipur Buzurg	127908	288.1	1359	255	a	1	2	a	a					c				
1000	Bain	127909	300.2	2841	486	a	1	a	a	a	a		a		c	b		1	
1001	Siddhpur Chitras	127910	402.2	2964	543	b	1	a	b	b	b				b	b	b		
1002	Khairati Nagar	127911	107	991	153	b	1	b	b	b	b	b	b		c	b		1	
1003	Fatehullaha Ganj	127912	92.5	604	97	b	a	b	b	b	b				c				
1004	Bagarpur Sagarp	127913	155.2	644	93	a	2	a	a	a					c				
1005	Sirasaulpatti Jase	127914	486.9	2844	442	1	2	c	b	b	c	c	c	c	c	c			
1006	Serasaulpatti Ku	127915	239.6	1421	258	a	b	b	a	b	b	c	c	c	c	c			
1007	Sirasaul Patti Sec	127916	391.4	3571	592	1	2	1	a	b	b	c	c	c	c	c			
1008	Mohammadganj	127917	184.2	598	112	b	1	a	b	b	b	c	c	c	c	c			
1009	Bhikampur Hard	127918	287.6	1031	187	a	1	a	a	c	c								
1010	Sabdapur	127919	309.9	1881	292	a	1	a	a	c	c								
1011	Banbehta	127920	213.2	1275	209	a	1	a	b	b	b	c	c	c	c	c			
1012	Akauli	127921	453.9	2902	485	a	1	a	b	b	b				c	c			
1013	Bichaula	127922	126	735	129	a	1	a	a	b	b	c	c	c	c	c			
1014	Harganpur	127923	607.4	2033	327	b	2	2	a	c					c	c			
1015	Basawanpur	127924	122.4	1110	196	a	1	b	b	b	b	c			c				
1016	Hasapur Baheriy	127925	754.8	769	113	b	1	b	b	b	b	c			c	c			
1017	Mustafabad Tap	127926	121.6	456	79	b	1	b	b	b	b	c			c	c			
1018	Tigora Isapur	127927	109.8	727	134	b	a	b	b	b	b	c							
1019	Rujhan	127928	325.1	1171	206	b	2	1	1	b									
1020	Risauli	127929	1555	10219	1630	b	5	2	b	b	b	c	c	c	c	c			
1021	Garhi	127930	621	3212	501	b	2	a	b	b	b				c	c			
Block T O T A L :			29712.7	185007	31421	27	104	45	12	9	3	0	1	0	0	3	7	0	0

Census of India 2011- Village Directory
Amenities and Land use (As in 2009)
Name of District:-Budaun Location CodeNo:-149
Name of CD Block:-Ambiapur Location CodeNo:-0178

Sr. No.	Name village	Location code no.	Number of Medical Amenities available. (If not available within the village, the distance range code viz: a for < 5 Kms, b for 5-10 Kms and c for 10+ kms of nearest place where facility is available is given).										Number of Non-Government Medical Amenities available.								
			Community health centre (CHC)	Primary health centre (PHC)	Primary health sub centre (PHS)	Maternity and child welfare centre (MCWC)	T.B. clinic (TBC)	Hospital-allopathic (HA)	Hospital-alternative medicine (HO)	Dispensary (D)	Veterinary hospital (VH)	Mobile health clinic (MHC)	Family welfare centre (FWC)	Charitable non Govt. hospital/Nursing home.	Medical practitioner with MBBS Degree	Medical practitioner with other degree	Medical practitioner with no degree	Traditional practitioner and faith healer .	Medicine Shop	Others	
1	2	3	21	22	23	24	25	26	27	28	29	30	31	32	33	34	35	36	37	38	
985	Haidalpur	127894	b	a		b	b	c		c	b		b	0	0	0	0	0	0	0	
986	Rampur Mazra	127895	c	a	a	c	b	b		c	c		b	0	0	0	0	0	0	0	
987	Dabihari	127896	c	a	c	c	c	c	b	a	a		c	0	0	0	0	0	0	0	
988	Din Nagar Sheik	127897	a	a	a	a	c			a	b			0	0	0	0	0	0	0	
989	Haivatpur	127898	b	b	b	b	b	b	b	b	b		b	0	0	0	0	0	0	0	
990	Sundar Nagar	127899	b	b	b	b	b	b	b	b	b		b	0	0	0	0	0	0	0	
991	Satetipatti Gaja	127900	b		1 b		1 b	c	c	c	b		1	0	0	0	0	0	0	0	
992	Sateti Patti Choo	127901	b	b	b	b	c	c		b	b			0	0	0	0	0	0	0	
993	Sateti Patti Sukh	127902												0	0	0	0	0	0	0	
994	Sateti Patti Inchh	127903												0	0	0	0	0	0	0	
995	Garhauli	127904												0	0	0	0	0	0	0	
996	Badshahpur	127905	a	a	a	a	a	a	a	a	a	a	a	0	0	0	0	0	0	0	
997	Ambiapur	127906										1	a	0	0	0	1	1	1	0	
998	Naipindari	127907	a	a	a	a	a	a	a	a	a		a	0	0	0	1	1	0	0	
999	Raipur Buzurg	127908	c	b	a	a	b	a	a	a	a	a	a	0	0	0	2	0	0	0	
1000	Bain	127909	a	a	a	a	a	a	c				a	0	0	0	0	0	0	0	
1001	Siddhpur Chitras	127910	b	b	b	b	b	b	b	b	b		b	0	0	0	0	0	0	0	
1002	Khairati Nagar	127911												0	0	0	0	0	0	0	
1003	Fatehullaha Ganj	127912	b	b	b	b	b	b	b	b	b	b	b	0	0	0	0	0	0	0	
1004	Bagarpur Sagarp	127913	a	a	a	a	a	a	a	a	b	a	a	0	0	0	0	0	0	0	
1005	Sirasaulpatti Jaso	127914	b	b	a	b	c	b	a	b	b	c	b	0	0	1	0	0	1	0	
1006	Serasaulpatti Ku	127915	b	b		b	c	b	a	b	b	c	b	0	0	1	0	0	0	0	
1007	Sirasaul Patti Sec	127916	b	b	a	b	c	b	a	b	b	c	b	0	0	0	0	0	1	0	
1008	Mohammadganj	127917	b	b	a	b	c	b	c	b	b	b	b	0	0	0	0	0	0	0	
1009	Bhikampur Hard	127918	c	c	c	c	c				c	c	c	0	0	0	0	1	0	0	
1010	Sabdapur	127919	c	c	c	c	c				c	c	c	0	0	0	0	1	0	0	
1011	Banbehta	127920	b	b	b	b	c	b	a	b	b	c	b	0	0	0	0	0	0	0	
1012	Akauli	127921	c	c	a	c	c		c		c	c	c	0	0	0	0	0	0	0	
1013	Bichaula	127922	b	b	b	b	c	b	a	b	b	c	b	0	0	0	0	0	0	0	
1014	Harganpur	127923	c	a	a	c	c	c	c	a	c		c	0	0	0	0	1	0	0	
1015	Basawanpur	127924	b	b		b	c	c			b		b	2	2	2	2	2	2	2	
1016	Hasapur Baheriy	127925	b	b		b	c	c	c	b	b		b	0	0	0	0	0	0	0	
1017	Mustafabad Tap	127926	b	b		b	c	c		b	b		b	0	0	0	0	0	0	0	
1018	Tigora Isapur	127927	b	b	b	b	c				b		b	0	0	0	0	0	0	0	
1019	Rujhan	127928	b	b	a	a	c	b	b	b	a		a	0	0	0	0	0	0	0	
1020	Risauli	127929			1		1 b	b	b	b		1 c	b	0	1	8	1	3	0	0	
1021	Garhi	127930	b	a		b	c	b	b	b	b		a	0	0	0	0	3	0	0	
Block T O T A L :				0	3	0	3	0	0	0	0	2	0	2	7	5	20	31	21	9	4

Census of India 2011- Village Directory

Amenities and Land use (As in 2009)

Name of District:-Budaun Location CodeNo:-149

Name of CD Block:-Ambiapur Location CodeNo:-0178

Sr.No.	Name village	Location code no.	Availability of drinking water - Yes / No								Availability of toilet & others Yes / No			
			Tap water (Treated/Untreated)	Well water (Covered/ Uncovered well)	Hand Pump	Tube wells/ Bore well	Spring	River / Canal	Tank / Pond / Lake	Others	Community toilet including bath.	Community toilet excluding bath.	Rural sanitary mart or sanitary hardware outlet available near the village.	Community bio- gas or recycle of waste for productive use.
1	2	3	39	40	41	42	43	44	45	46	47	48	49	50
985	Haidalpur	127894	No	No	Yes	No	No	No	No	No	No	No	No	No
986	Rampur Mazra	127895	No	No	Yes	No	No	No	No	No	No	No	No	No
987	Dabihari	127896	No	No	Yes	No	No	No	No	No	No	No	No	No
988	Din Nagar Sheik	127897	No	No	Yes	No	No	No	No	No	No	No	No	No
989	Haivatpur	127898	No	No	Yes	No	No	No	No	No	No	No	No	No
990	Sundar Nagar	127899	Yes	No	Yes	Yes	No	No	No	No	No	No	No	No
991	Satetipatti Gaja	127900	No	No	Yes	No	No	No	No	No	No	No	No	No
992	Sateti Patti Choo	127901	No	No	Yes	No	No	No	No	No	No	No	No	No
993	Sateti Patti Sukh	127902	No	No	Yes	No	No	No	No	No	No	No	No	No
994	Sateti Patti Inchh	127903	No	No	Yes	No	No	No	No	No	No	No	No	No
995	Garhau	127904	No	No	Yes	No	No	No	No	No	No	No	No	No
996	Badshahpur	127905	No	No	Yes	No	No	No	No	No	No	Yes	No	No
997	Ambiapur	127906	Yes	No	Yes	No	No	No	Yes	No	No	No	No	Yes
998	Naipindari	127907	Yes	No	Yes	No	No	No	No	No	No	No	No	No
999	Raipur Buzurg	127908	No	No	Yes	No	No	No	No	No	No	No	No	No
1000	Bain	127909	No	No	Yes	Yes	No	No	No	No	No	No	No	No
1001	Siddhpur Chitras	127910	No	No	Yes	No	No	No	No	No	No	No	No	No
1002	Khairati Nagar	127911	No	No	Yes	Yes	No	No	No	No	No	No	No	No
1003	Fatehullaha Ganj	127912	Yes	No	Yes	No	No	No	No	No	No	No	No	No
1004	Bagarpur Sagarp	127913	Yes	No	Yes	No	No	No	No	No	No	No	No	No
1005	Sirasaulpatti Jase	127914	Yes	Yes	Yes	Yes	No	No	Yes	No	No	No	No	Yes
1006	Sirasaulpatti Kui	127915	Yes	Yes	Yes	Yes	No	No	Yes	No	No	No	No	Yes
1007	Sirasaulpatti Sec	127916	Yes	No	Yes	Yes	Yes	No	Yes	No	No	No	No	Yes
1008	Mohammadganj	127917	Yes	Yes	Yes	Yes	No	No	Yes	No	No	Yes	No	No
1009	Bhikampur Hard	127918	No	No	Yes	Yes	No	No	No	No	No	No	Yes	No
1010	Sabdapur	127919	No	No	Yes	No	No	No	No	No	No	No	Yes	No
1011	Banbehta	127920	Yes	Yes	Yes	Yes	No	No	Yes	No	No	No	No	Yes
1012	Akauli	127921	No	No	Yes	No	No	No	No	No	No	No	No	No
1013	Bichaula	127922	Yes	Yes	Yes	No	No	No	Yes	No	No	No	No	Yes
1014	Harganpur	127923	No	No	Yes	No	No	No	No	No	No	No	Yes	No
1015	Basawanpur	127924	No	No	Yes	No	No	No	No	No	No	No	No	No
1016	Hasapur Baheriy	127925	No	No	Yes	No	No	No	No	No	No	No	No	No
1017	Mustafabad Tap	127926	No	No	Yes	No	No	No	No	No	No	No	No	No
1018	Tigora Isapur	127927	No	No	Yes	No	No	No	No	No	No	No	No	No
1019	Rujhan	127928	No	No	Yes	No	No	No	No	No	Yes	No	No	No
1020	Risauli	127929	No	No	Yes	Yes	No	No	No	No	No	No	No	No
1021	Garhi	127930	No	No	Yes	No	No	No	No	No	No	No	Yes	No
Block T O T A L :			28	6	89	29	1	2	20	1	6	7	7	6

Census of India 2011- Village Directory

Amenities and Land use (As in 2009)

Name of District:- Budaun Location CodeNo:-149

Name of CD Block:-Ambiapur Location CodeNo:-0178

Sr .No.	Name village	Location code no.	Communication and transport facilities (If amenities available code -Yes is given except for Village Pin Code .If not available within the village , the distance range code viz; a for < 5 Kms, b for 5-10 Kms and c for 10+ kms of nearest place where facility is available is given).																
			Post office(PO)	Sub post office (SFO)	Post & Telegraph office (P&TO)	Village Pin Code	Telephones (Land lines)	Public call office (PCO)	Mobile phone coverage	Internet cafes/ Common service centre (CSC)	Private courier facility	Bus service (Public & Private)	Railway stations	Auto/Modified Autos	Taxis and Vans	Tractors	Cycle-pulled rickshaws(Manual & Machine driven)	Carts driven by animals	Sea /River ferry service
1	2	3	51	52	53	54	55	56	57	58	59	60	61	62	63	64	65	66	67
985	Haidalpur	127894	b	a	b	243633	Yes	Yes	Yes	b	b	Yes	Yes	b	Yes	Yes			
986	Rampur Mazra	127895	c	a	b	243633	Yes	Yes	Yes	c	Yes	Yes	b						
987	Dabihari	127896	c	a	c	243633	Yes	Yes	Yes	Yes	c	Yes	a	c	Yes				
988	Din Nagar Sheik	127897	a	a	a		Yes	a	Yes	Yes	a	Yes	c	a	a	Yes	a	Yes	
989	Haiatpur	127898	b	Yes	b		a	b	b	b	b	b	b						
990	Sundar Nagar	127899	b	a	c				b			b	c				Yes	Yes	
991	Satetipatti Gaja	127900	c	Yes	c	243633	Yes	Yes	Yes	b	b	a	c	b	Yes	Yes	Yes	Yes	
992	Sateti Patti Choo	127901	b	a	a		Yes	Yes	Yes	b	a	a	c	c	b	Yes	b	Yes	
993	Sateti Patti Sukh	127902	b	b	b		a	a	b		Yes	Yes	b	a	Yes	Yes		Yes	a
994	Sateti Patti Inchh	127903	b		b				Yes	b		Yes	c	b	Yes	Yes		Yes	
995	Garhali	127904	b	b	b				Yes	b	b	Yes	c	b	b	Yes	Yes	Yes	
996	Badshahpur	127905	c	a	a	243633	a	a	Yes	a	a	a	a	a	Yes	Yes		Yes	c
997	Ambiapur	127906	a	a	a		Yes	Yes	Yes	a	a	Yes	c	Yes	Yes	Yes	Yes	Yes	a
998	Naipindari	127907	a	a	a		a	a	Yes	a	a	a	c	a	a	Yes	a	Yes	
999	Raipur Buzurg	127908	a	a	a		a	a	a	a	a	c	a	a	Yes			Yes	
1000	Bain	127909	a	a	a		a	a	Yes	a	a	a	a	a	a	Yes		Yes	
1001	Siddhpur Chitras	127910	b	a	b		b	b	Yes	b	b	b	c	b	b	Yes	a	Yes	
1002	Khairati Nagar	127911	b	b	b		b	b	Yes	b	b	b	b	b	b	Yes		Yes	
1003	Fatehullaha Ganj	127912	b	a	b		b	b	b	b		a	c	b	b			Yes	
1004	Bagarpur Sagarp	127913	a	a	a		a	a	a	a	a	c	a	a				Yes	
1005	Sirasaulpatti Jas	127914	b	Yes	b		b	b	Yes	b	b	b	c	b	b	Yes	b	Yes	c
1006	Serasaulpatti Ku	127915	b	Yes	b		b	b	Yes	b	b	b	c	b	Yes	Yes		Yes	c
1007	Sirasaul Patti Set	127916	b	b	b		Yes	Yes	Yes	b	b	b	c	b	b	Yes	b	Yes	c
1008	Mohammadganj	127917	b	b	b		b	b	b	b	b	c	b	b	Yes	b	Yes	c	
1009	Bhikampur Hard	127918	c	c	c	243639	a	a	Yes	c		Yes	c		Yes	Yes	Yes	Yes	
1010	Sabdapur	127919				243639	b	a	Yes	c		Yes	c		Yes	Yes	Yes	Yes	
1011	Banbehta	127920	b	a	b		b	b	b	b	b	b	c	b	b	Yes	b	Yes	c
1012	Akauli	127921	c	a	b	243633	Yes	Yes	Yes	b	b	b	b	c	c			Yes	
1013	Bichaula	127922	b	a	b		b	b	b	b	b	c	b	b	Yes	b	Yes	c	
1014	Harganpur	127923	a	a	b	243639	a	b	Yes	c	b	b	b		b	Yes	Yes	Yes	
1015	Basawanpur	127924	b	b		243639	b	b	Yes	b	b	Yes	b	b	b	b	b	Yes	a
1016	Hasupur Baheriy	127925	b			243639	Yes	Yes	Yes	b	b	b	b	b	b			Yes	
1017	Mustafabad Tapr	127926	b			243639	b	b	Yes	b	b	b	b	b	b	b		Yes	
1018	Tigora Isapur	127927	b	b	b	243639	b	b	Yes	b	Yes	Yes				Yes	Yes	Yes	
1019	Rujhan	127928	a	a	b	243639	b	b	Yes	b	b	a	b	b		Yes	b	Yes	
1020	Risauli	127929	b	Yes	b	243639	Yes	Yes	Yes	b	b	Yes	b	Yes	Yes	Yes	Yes	Yes	
1021	Garhi	127930	b	Yes	b	243633	b	Yes	b	b	a	b	b	b	b	Yes	Yes	Yes	
Block T O T A L :			2	16	3	48	25	16	69	3	5	22	1	6	24	70	25	83	0

Census of India 2011- Village Directory

Amenities and Land use (As in 2009)

Name of District:-Budaun Location CodeNo:-149

Name of CD Block:-Ambiapur Location CodeNo:-0178

Sr .No.	Name village	Location code no.	Village connected to highways,village roads, banks & credit societies (If amenities available code -Yes is given, If not available within the village , the distance range code viz: a for < 5 Kms, b for 5-10 Kms and c for 10+ kms of nearest place where facility is available is given).											
			Connected to national highway(NH)	Connected to state highway(SH)	Connected to major district road (MDR)	Connected to others district road	Pucca roads	Kutchcha roads	Water bounded macadam(WBM) roads	Navigable waterway (river/canal)(NW)	Footpaths (FP)	Commercial & Co-operative Banks	ATM	Agricultural Credit Societies
1	2	3	68	69	70	71	72	73	74	75	76	77	78	79
985	Haidalpur	127894	c	Yes		Yes		Yes	Yes		Yes	Yes	b	
986	Rampur Mazra	127895	c	Yes		Yes		Yes	Yes		Yes	a	c	
987	Dabihari	127896	c	Yes		Yes		Yes	Yes		Yes	Yes	c	
988	Din Nagar Sheik	127897	c	a	a	Yes		Yes	Yes		Yes	b	b	b
989	Haivatpur	127898	c	b	b	Yes	Yes	Yes	Yes	a	Yes	b	b	c
990	Sundar Nagar	127899	c	a	a	Yes	Yes	Yes			Yes	b	b	b
991	Satetipatti Gaja	127900	c		Yes	Yes	Yes	Yes	Yes		Yes	b	b	b
992	Sateti Patti Choo	127901	c	a	a	Yes		Yes	Yes		Yes	b	b	b
993	Sateti Patti Sukh	127902	Yes	Yes	Yes	Yes	Yes	Yes	Yes		Yes	b	c	b
994	Sateti Patti Inchh	127903	Yes	Yes	Yes	Yes	Yes	Yes	Yes		Yes	b	b	b
995	Garhali	127904	Yes	Yes	Yes	Yes	Yes	Yes	Yes		Yes	b	b	b
996	Badshahpur	127905	c	a	Yes	Yes	Yes	Yes	Yes	c	Yes	a	a	a
997	Ambiapur	127906	c	c	Yes	Yes	Yes				Yes	Yes	a	a
998	Naipindari	127907	c	c	a	Yes	Yes		Yes		Yes	a	a	a
999	Raipur Buzurg	127908	c	a	Yes	Yes	Yes	Yes	Yes		Yes	a	a	a
1000	Bain	127909	Yes	Yes	Yes	Yes	Yes	Yes	Yes		Yes	a	a	a
1001	Siddhpur Chitras	127910	c	Yes	Yes	Yes	Yes	Yes	Yes	Yes	Yes	b	b	b
1002	Khairati Nagar	127911	Yes	Yes	Yes	Yes	Yes	Yes	Yes		Yes	b	b	b
1003	Fatehullaha Ganj	127912	c	Yes	Yes	Yes	Yes	Yes	Yes		Yes	b	b	b
1004	Bagarpur Sagarp	127913	c	a	a	Yes	Yes	Yes	Yes		Yes	a	a	a
1005	Sirasaulpatti Jasr	127914	c	c	a	Yes	Yes	Yes	Yes	c	Yes	b	b	b
1006	Serasaulpatti Ku	127915	c	c	a	Yes	Yes	Yes	Yes	c	Yes	b	b	b
1007	Sirasaul Patti Set	127916	c	c	a	Yes	Yes	Yes	Yes	c	Yes	b	b	b
1008	Mohammadganj	127917	c	c	b	a	Yes	Yes	Yes	c	Yes	b	b	b
1009	Bhikampur Hard	127918	c	a	a	Yes	Yes	Yes	Yes		Yes	c	c	c
1010	Sabdapur	127919	c	a	a	Yes	Yes	Yes	Yes		Yes	c	c	c
1011	Banbehta	127920	c	c	a	Yes	Yes	Yes	Yes	c	Yes	b	b	b
1012	Akauli	127921	c	b		Yes		Yes	Yes		Yes	b	b	b
1013	Bichaula	127922	c	c	a	Yes	Yes	Yes	Yes	c	Yes	b	b	b
1014	Harganpur	127923	c	b	Yes	Yes	Yes	Yes	Yes		Yes	a	b	a
1015	Basawanpur	127924	c	Yes	Yes	Yes					Yes	b	b	b
1016	Hasupur Baheriy	127925	c	Yes		Yes	Yes				Yes	b	b	b
1017	Mustafabad Tapj	127926	c	Yes		Yes	Yes				Yes	b	b	b
1018	Tigora Isapur	127927	Yes	Yes	Yes	Yes	Yes	Yes	Yes		Yes	b	b	b
1019	Rujhan	127928	c	b	Yes	Yes	Yes	Yes	Yes		Yes	b	b	a
1020	Risauli	127929	c	b	b	Yes	Yes	Yes	Yes		Yes	a	b	Yes
1021	Garhi	127930	Yes	Yes	Yes	Yes	Yes	Yes	Yes		Yes	a	b	a
Block T O T A L :			8	26	28	81	68	81	68	3	89	4	0	5

Census of India 2011- Village Directory

Amenities and Land use (As in 2009)

Name of District:-Budaun Location CodeNo:-149

Name of CD Block:-Ambiapur Location CodeNo:-0178

Sr.No.	Name village	Location code no.	Availability of miscellaneous facilities (If amenities available code -Yes is given, If not available within the village , the distance range code viz: a for <5 Kms, b for 5-10 Kms and c for 10+ kms of nearest place where facility is available is given).																	Availability of electricity (Yes/No)				
			Self-Help Group (SHG)	Public distribution system (PDS) shop	Mandis / Regular market	Weekly Haat	Agricultural marketing society	Integrated Child Development Scheme (Nutritional Centres)	Anganwadi Centre (Nutritional Centres)	Others (Nutritional Centres)	ASHA (Accredited Social Health Activist)	Community centre with/without TV	Sports Field,	Sports Club / Recreation Centre	Cinema / Video Hall	Public Library	Public Reading Room	Newspaper Supply	Assembly Polling station	Birth & Death Registration Office	Power Supply for Domestic Use (ED)	Power Supply for Agricultural Use (EAG)	Power Supply for Commercial Use (EC)	Power Supply for All Uses (EA)
1	2	3	80	81	82	83	84	85	86	87	88	89	90	91	92	93	94	95	96	97	98	99	100	101
985	Haidalpur	127894	Yes	Yes	b	Yes	b	c	Yes	Yes	Yes	c	Yes	Yes	c	Yes	Yes	Yes	Yes	Yes	Yes	Yes	No	Yes
986	Rampur Mazra	127895	Yes	Yes	c	b	c	c	Yes	Yes	Yes	c	Yes	Yes	c	Yes	Yes	Yes	Yes	Yes	Yes	Yes	No	Yes
987	Dabihari	127896	Yes	Yes	c	Yes	c	c	Yes	Yes	Yes	c	Yes	Yes	c	Yes	Yes	Yes	Yes	Yes	Yes	Yes	No	Yes
988	Din Nagar Sheikl	127897	Yes	Yes	a	a	a	Yes	Yes	Yes	Yes	a	a	a	Yes	c	a	a	Yes	Yes	Yes	Yes	Yes	Yes
989	Haivatpur	127898	Yes	Yes	b	Yes	Yes	Yes	Yes	Yes	Yes	Yes	Yes	Yes	c	c	c	Yes	Yes	Yes	Yes	Yes	Yes	Yes
990	Sundar Nagar	127899	Yes	Yes	b	Yes	Yes	Yes	Yes	Yes	Yes	Yes	Yes	Yes	b	c	c	Yes	Yes	Yes	Yes	Yes	Yes	Yes
991	Satetipatti Gaja	127900	Yes	Yes	b	Yes	b	Yes	Yes	Yes	Yes	b	c	c	c	c	Yes	Yes	Yes	Yes	Yes	Yes	Yes	Yes
992	Sateti Patti Choo	127901	Yes	Yes	b	a	b	Yes	Yes	Yes	Yes	c	b	c	c	c	c	Yes	Yes	Yes	Yes	Yes	Yes	Yes
993	Sateti Patti Sukh:	127902	Yes	Yes	b	a	Yes	Yes	Yes	Yes	Yes	b	c	c	c	c	c	Yes	a	b	Yes	Yes	No	Yes
994	Sateti Patti Inchh	127903	Yes	Yes	Yes	a	Yes	Yes	Yes	Yes	Yes	b	c	c	c	c	c	Yes	a	b	Yes	Yes	No	Yes
995	Garhau	127904	Yes	Yes	b	Yes	b	Yes	Yes	Yes	Yes	b	c	c	c	c	c	Yes	Yes	Yes	Yes	Yes	No	Yes
996	Badshahpur	127905	a	Yes	a	a	a	a	a	Yes	Yes	a	a	a	a	a	a	a	Yes	Yes	Yes	Yes	Yes	Yes
997	Ambiapur	127906	Yes	Yes	a	a	a	Yes	Yes	Yes	Yes	a	a	a	a	a	a	Yes	Yes	Yes	Yes	Yes	Yes	Yes
998	Naipindari	127907	Yes	Yes	a	a	a	Yes	Yes	Yes	Yes	a	a	a	a	a	a	Yes	Yes	Yes	Yes	Yes	Yes	Yes
999	Raipur Buzurg	127908	Yes	Yes	a	a	a	Yes	Yes	Yes	Yes	Yes	Yes	Yes	Yes	Yes	Yes	a	Yes	Yes	Yes	Yes	No	Yes
1000	Bain	127909	Yes	Yes	a	a	a	Yes	Yes	Yes	Yes	a	c	c	c	Yes	Yes	Yes	Yes	Yes	Yes	Yes	No	Yes
1001	Siddhpur Chitras	127910	Yes	Yes	b	b	b	b	Yes	Yes	Yes	b	c	c	c	c	c	Yes	Yes	Yes	Yes	Yes	No	Yes
1002	Khairati Nagar	127911	Yes	Yes	b	b	b	b	Yes	Yes	Yes	b	c	c	c	Yes	Yes	Yes	a	b	Yes	Yes	Yes	Yes
1003	Fatehullaha Ganj	127912	Yes	a	b	b	b	Yes	Yes	Yes	Yes	b	Yes	b	c	c	c	b	a	b	Yes	Yes	Yes	Yes
1004	Bagarpur Sagarp	127913	Yes	a	a	a	a	Yes	Yes	Yes	Yes	a	Yes	a	c	c	c	a	Yes	a	Yes	Yes	Yes	Yes
1005	Sirasaulpatti Jasi	127914	Yes	Yes	b	Yes	b	b	Yes	Yes	Yes	b	b	b	b	c	c	Yes	Yes	Yes	Yes	Yes	Yes	Yes
1006	Serasaulpatti Kur	127915	Yes	Yes	b	Yes	Yes	b	Yes	Yes	Yes	b	b	b	b	c	c	Yes	Yes	Yes	Yes	Yes	Yes	Yes
1007	Sirasaul Patti Sec	127916	Yes	Yes	b	Yes	b	b	Yes	Yes	Yes	b	b	b	b	c	c	Yes	Yes	Yes	Yes	Yes	Yes	Yes
1008	Mohammadganj	127917	Yes	Yes	Yes	Yes	Yes	Yes	Yes	Yes	Yes	c	b	c	b	b	c	Yes	Yes	Yes	Yes	Yes	Yes	Yes
1009	Bhikampur Hard	127918	Yes	Yes	c	b	c	Yes	Yes	Yes	Yes	c	Yes	Yes	c	c	c	c	Yes	c	Yes	Yes	Yes	Yes
1010	Sabdapur	127919	Yes	Yes	c	b	c	Yes	Yes	Yes	Yes	c	Yes	Yes	c	c	c	c	Yes	Yes	Yes	Yes	Yes	Yes
1011	Banbehta	127920	Yes	Yes	b	a	b	b	Yes	Yes	Yes	b	b	b	b	c	c	Yes	Yes	Yes	Yes	Yes	Yes	Yes
1012	Akauli	127921	Yes	Yes	b	Yes	b	c	Yes	Yes	Yes	c	Yes	Yes	Yes	Yes	Yes	Yes	Yes	Yes	Yes	Yes	No	Yes
1013	Bichaula	127922	Yes	Yes	b	a	a	b	Yes	Yes	Yes	b	a	b	b	b	b	Yes	Yes	Yes	Yes	Yes	Yes	Yes
1014	Harganpur	127923	Yes	Yes	b	a	b	Yes	Yes	Yes	Yes	c	Yes	Yes	b	b	Yes	Yes	Yes	Yes	Yes	Yes	Yes	Yes
1015	Basawanpur	127924	Yes	Yes	b	b	b	b	Yes	Yes	Yes	c	Yes	c	b	b	b	b	Yes	Yes	Yes	Yes	No	Yes
1016	Hasapur Baheriy	127925	Yes	Yes	b	b	b	Yes	Yes	Yes	Yes	c	Yes	c	b	b	b	b	Yes	Yes	Yes	Yes	Yes	Yes
1017	Mustafabad Tapr	127926	Yes	Yes	b	b	b	Yes	Yes	Yes	Yes	c	Yes	c	b	b	b	b	Yes	Yes	Yes	Yes	Yes	Yes
1018	Tigora Isapur	127927	Yes	Yes	b	b	b	Yes	Yes	Yes	Yes	b	Yes	Yes	b	b	b	b	Yes	c	Yes	Yes	Yes	Yes
1019	Rujhan	127928	Yes	Yes	b	b	b	Yes	Yes	Yes	b	b	b	b	b	b	b	Yes	Yes	Yes	Yes	Yes	Yes	Yes
1020	Risauli	127929	Yes	Yes	b	Yes	b	Yes	Yes	Yes	Yes	Yes	Yes	c	b	b	b	Yes	Yes	Yes	Yes	Yes	Yes	Yes
1021	Garhi	127930	Yes	Yes	b	a	b	Yes	Yes	Yes	Yes	a	Yes	b	b	b	b	Yes	Yes	Yes	Yes	Yes	Yes	Yes
Block T O T A L :			79	74	8	25	14	63	83	88	84	13	36	24	13	18	25	63	82	74	89	89	63	89

Census of India 2011- Village Directory

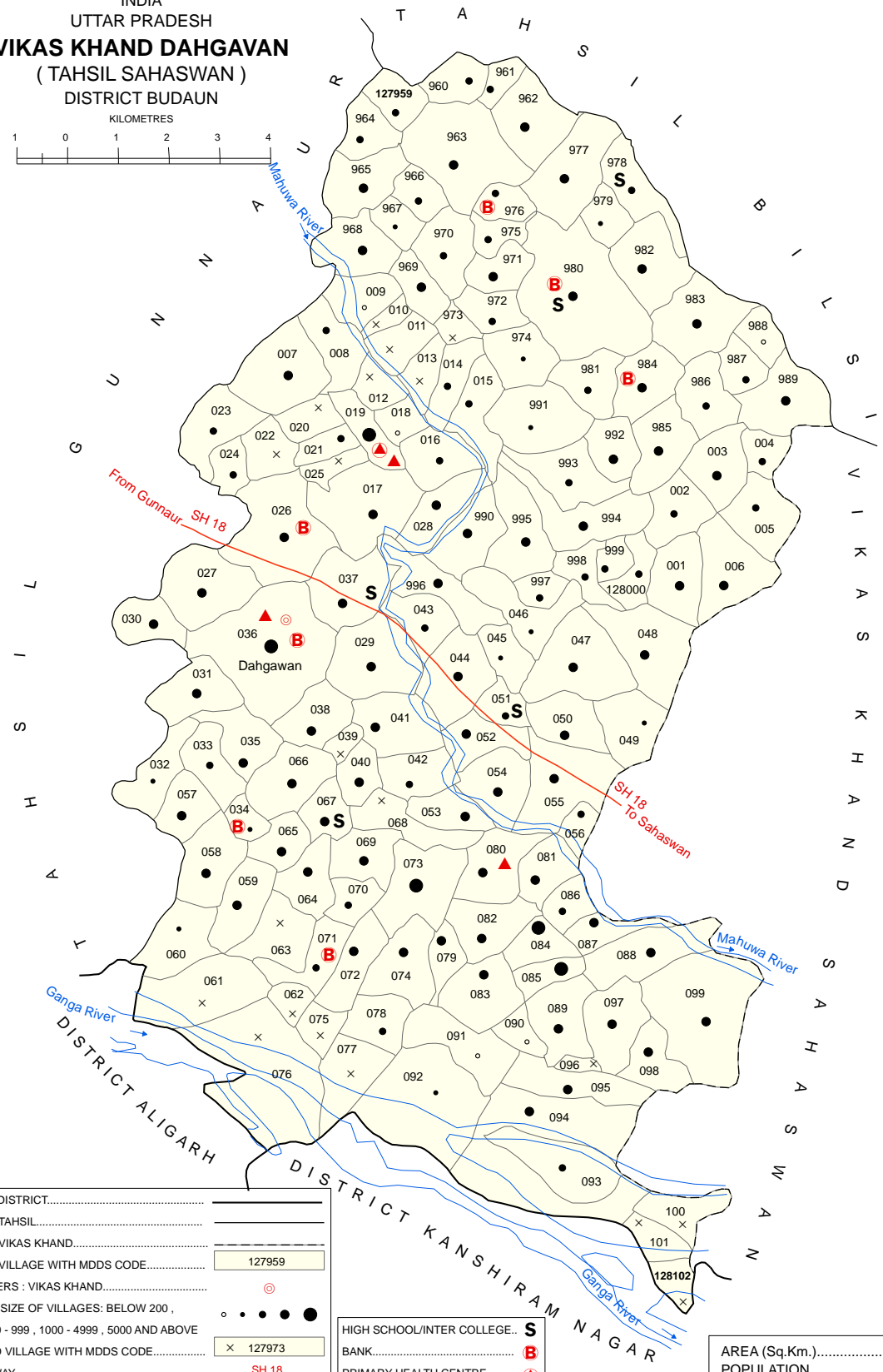
Amenities and Land use (As in 2009)

Name of District:-Budaun Location CodeNo:-149

Name of CD Block:-Ambiapur Location CodeNo:-0178

Sr.No.	Name village	Location code no.	Land Use																	Name of three most important commodities manufactured			
			Nearest Town	Area under different types of land use (in hectares rounded up to one decimal place)											Area irrigated by source (in hectare).					First	Second	Third	
				Name	Distance range code i.e. a for < 5 Kms, b for 5-10 Kms and c for 10+ kms .	Forests	Area under Non-agricultural Uses	Barren and Un-cultivable land	Permanent Pastures and Other Grazing Lands	Land Under Miscellaneous Tree Crops etc.	Culturable Waste Land	Fallow lands other than current fallows	Current Fallows	Net Area Sown	Total Irrigated Land Area	Total Un-irrigated Land Area	Canals (C)	Wells/Tube-wells(W/TW)	Tanks/Lakes(T/L)				Water Falls(WF)
102	103	104	105	106	107	108	109	110	111	112	113	114	115	116	117	118	119	120	121	122			
985	Haidalpur	127894	BILSI	b	0	18.2	0	0	0.1	0.9	0	2.6	50.3	50.3	0	0	0	0	0	50.3	, Padd		
986	Rampur Mazra	127895	BILSI	c	0	9.7	0	0	0.9	0	0.3	0	85.2	85.2	0	0	85.2	0	0	0	A, Baj		
987	Dabihari	127896	BILSI	c	0	29.2	0	0	0.6	5.2	0	0	431.5	422.9	8.6	0	422.9	0	0	0	,bajar		
988	Din Nagar Sheik	127897			0	36.3	0	0	4.8	0	0	4.6	424	424	0	0	0	0	0	0	424		
989	Haiwatpur	127898			0	48	20.1	0	3.3	3.4	12.2	12.2	453.7	453.7	0	0	0	0	0	0	454		
990	Sundar Nagar	127899	BILSI	b	0	4.2	15.9	0.4	0.9	1	5.2	5.2	242.4	242.4	0	0	0	0	0	0	242		
991	Satetipatti Gaja	127900			0	48.1	0	0	0.4	0	9.3	3.9	564.9	564.9	0	0	63.9	0	0	0	501		
992	Sateti Patti Choo	127901	BILSI	b	0	1	32.1	0	0	0	0	23.4	278.6	182.4	96.2	0	34.9	0	0	0	148		
993	Sateti Patti Sukh	127902	BILSI	b	0	0	19.6	0	0	4.6	0	0	236.4	236.4	0	0	0	0	0	0	236 A		
994	Sateti Patti Inchh	127903	BILSI	b	0	0	16.8	0	0	6.6	0	0	204.1	204.1	0	0	0	0	0	0	204 A		
995	Garhauri	127904	BILSI	b	0	0	17.9	0	0	10.4	0	251.6	0	0	0	0	0	0	0	0	0		
996	Badshahpur	127905	BILSI		0	5.9	10.6	0	0	0	0	0	85.9	85.9	0	0	85.9	0	0	0	,arhar		
997	Ambiapur	127906	BILSI	a	0	30.3	5.6	0.5	0	0.8	0	31.5	253.1	239.6	13.4	0	50.7	0	0	0	189		
998	Naipindari	127907	BILSI	a	0	11	3	0	0	0	1	25.6	209.5	208.5	1	0	78.9	0	0	0	130		
999	Raipur Buzurg	127908	RAPUR B	a	0	26	0	0	0.9	0	0	2.5	258.7	256.4	2.4	0	14.6	0	0	0	242		
1000	Bain	127909			0	33.5	0	0	1.4	0	1.3	0	263.9	258.1	5.8	0	258.1	0	0	0	0 A		
1001	Siddhpur Chitras	127910	BILSI	b	0	33.6	0	0	0.9	0	0	14.9	352.8	324.3	28.5	0	0	0	0	0	324 Potat		
1002	Khairati Nagar	127911	BILSI	b	0	8.4	0	0.6	3.6	0	0.5	0	93.9	93.9	0	0	93.9	0	0	0	0		
1003	Fatehullaha Ganj	127912	BILSI	b	0	7.6	0	0.7	1.6	0	0	0	82.6	82.6	0	0	1.8	0	0	0	80.8		
1004	Bagarpur Sagarp	127913	BILSI	a	0	7.2	0	0	1.4	0.2	0	1.4	145	144.1	0.9	0	0	0	0	0	145		
1005	Sirasaulpatti Jasa	127914	BILSI	b	0	30	1.3	0	0.4	2.8	0	1.6	450.7	450.7	0	0	0	0	0	0	451 ,Baja		
1006	Serasaulpatti Kui	127915	BILSI	b	0	19	1	0	0.4	2.2	0	0.4	216.6	216.6	0	0	0	0	0	0	217 ,Baja		
1007	Sirasaul Patti Sec	127916	BILSI	b	0	34	0.1	0	3.9	1.5	0.4	10.2	341.3	341.3	0	0	0	0	0	0	341 Bajar		
1008	Mohammadganj	127917	BILSI	b	0	12.2	0.1	0	0.2	0.3	0	0.4	170.9	170.9	0	0	0	0	0	0	171 ,Baja		
1009	Bhikampur Hard	127918			0	14.1	0	0	2.3	0.2	4.1	4	263	247.1	16	0	0	0	0	0	247		
1010	Sabdapur	127919	UJHANI	c	0	0	0	0	6.3	0.9	0	66.2	236.4	236.4	0	0	0	0	0	0	236		
1011	Banbehta	127920	BILSI	b	0	5	2	0	4.2	13.8	1.4	32.7	154.1	154.1	0	0	0	0	0	0	154 ,Baja		
1012	Akauli	127921	BILSI	b	0.6	38.6	0	0	0.6	0	0	1.5	412.7	412.3	0.4	0	412.3	0	0	0	0 A,		
1013	Bichaula	127922	BILSI	b	0	8.7	0.6	0	1.4	1	0	1.6	112.8	112.8	0	0	0	0	0	0	113 ,Baja		
1014	Harganpur	127923	UJHIYAN	b	0	35.4	1.1	0	0	0	5	2.1	563.8	552.3	11.5	0	0	0	0	0	552		
1015	Basawanpur	127924	UJHIYAN	b	0	14.9	0	0	2.1	1.8	19.1	0.3	84.2	84.2	0	0	0	0	0	0	84.2		
1016	Hasapur Baheriy	127925	UJHIYAN	b	0	10.7	0.5	1	16.5	5.9	0	2.2	718.1	718.1	0	0	0	0	0	0	718		
1017	Mustafabad Tapr	127926	UJHAIYA	b	0	3.4	0.7	0	5.4	0	0	0	112	112	0	0	10.1	0	0	0	102		
1018	Tigora Isapur	127927	UJHIYAN	b	0	11.1	0	0	3.2	0.1	1.1	2.4	91.8	88.7	3.1	0	0	0	0	0	88.7		
1019	Rujhan	127928	UJHIYAN	b	0	23.3	0	0	3.4	12.2	2.4	1.3	282.4	254.7	27.7	0	0	0	0	0	255		
1020	Risauli	127929	BUDAUN	c	0	139	0	0	2	0	0.2	11.4	1402.8	1352.9	49.9	0	1217	0	0	0	136 A, Pad		
1021	Garhi	127930	UJHIYAN	b	0	38.9	2.2	0.8	0	0	1.8	9.8	567.4	567.4	0	0	0	0	0	0	567		
Block T O T A L :					0	0	44.7	1903	294	16.4	293	149	260.1	696.4	26056	25532.8	523.2	55	8488.8	182.5	8		

INDIA
UTTAR PRADESH
VIKAS KHAND DAHGAVAN
(TAHSIL SAHASWAN)
DISTRICT BUDAUN



BOUNDARY, DISTRICT.....	—————
" TAHSIL.....	—————
" VIKAS KHAND.....	—————
" VILLAGE WITH MDDS CODE.....	127959
HEADQUARTERS : VIKAS KHAND.....	⊙
POPULATION SIZE OF VILLAGES: BELOW 200 ,	○
200 - 499 , 500 - 999 , 1000 - 4999 , 5000 AND ABOVE	●
UNINHABITED VILLAGE WITH MDDS CODE.....	× 127973
STATE HIGHWAY.....	SH 18
RIVER AND STREAM.....	~~~~~

HIGH SCHOOL/INTER COLLEGE.....	S
BANK.....	B
PRIMARY HEALTH CENTRE.....	▲
OTHER MEDICAL SERVICES.....	▲

AREA (Sq.Km.).....	359.10
POPULATION.....	1,96,506
NUMBER OF VILLAGES.....	144

Alphabetical list of Villages (CD Block Wise)			
Name of District: Budaun			
Name of CD BLOCK: Dahgavan (0179)			
Sr. No.	Name of village	2011 Census location code	2001 Census location code
1	Adampur	128014	02077200
2	Afzalpur Budheti	127984	02074200
3	Afzalpur Khukhania	127973	02073100
4	Alehadadpur Dhobai	128082	02084000
5	Allipur Sherpur	128046	02080400
6	Amanpur	128089	02084700
7	Ambiapur	127970	02072800
8	Antar	128035	02079300
9	Arifpur Bhagta Nagla	127992	02075000
10	Aslaur	128015	02077300
11	Badhauri Sagarpur	127989	02074700
12	Badulla Ganj	128068	02082600
13	Bairpur Manpur	128072	02083000
14	Bajpur	128097	02085500
15	Basaulia	128101	02085900
16	Bastoi Sikri	128007	02076500
17	Bhagta Nagla	127987	02074500
18	Bhagta Nagla	128099	02085700
19	Bhawanipur Khalli	128085	02084300
20	Bhawanipur Kheru	128084	02084200
21	Bhawanipur Sarai	128004	02076200
22	Bheempur Dostpur	128032	02079000
23	Bhogajit Nagariya	128028	02078600
24	Bhojipura Pavai	127969	02072700
25	Bhoyas	128053	02081100
26	Bibipur	128010	02076800
27	Brathla Nibri	128023	02078100
28	Chandanpur	128056	02081400
29	Chandpura	127975	02073300
30	Dahgavan	128036	02079400
31	Dandra	128037	02079500
32	Danpur	127963	02072100
33	Dayohara Shekhpur	128058	02081600
34	Deori Amrit	127978	02073600
35	Dhail	128070	02082800
36	Dharampur Tappa Bais	128031	02078900
37	Dhobar Khera	128044	02080200
38	Doodma	128002	02076000
39	Farid Nagar	128009	02076700
40	Fatanpur	128018	02077600
41	Firozabad Jaretha	128049	02080700
42	Girdharpur	127967	02072500
43	Guladia	127966	02072400

Sr. No.	Name of village	2011 Census location code	2001 Census location code
44	Hamupur Chamarpura	128088	02084600
45	Hapna Nagla	128011	02076900
46	Hasanpur Jaretha	128045	02080300
47	Hasanpur Tappa Vais	128065	02082300
48	Hindor	128083	02084100
49	Ibrahimpur Faizganj	127974	02073200
50	Ismailpur Kothra	128024	02078200
51	Jamalpur Piri	128086	02084400
52	Jaretha	128052	02081000
53	Jasoda Ladua	128075	02083300
54	Jatki	128041	02079900
55	Kaladher	128013	02077100
56	Kamalpur Jallu Nagar	128048	02080600
57	Kanksi	128050	02080800
58	Karia Bain	127996	02075400
59	Kerai Sarei	128057	02081500
60	Khairpur Balli	128087	02084500
61	Khanwa Nagla	128016	02077400
62	Kharakwari Bhurh	127986	02074400
63	Kharkhoul	127997	02075500
64	Kotha	127977	02073500
65	Kubri Kam Sahai	127983	02074100
66	Kunwarpur Chandan	128059	02081700
67	Kureshpur	127960	02071800
68	Loharpura	127965	02072300
69	Madarpur	128054	02081200
70	Majholra	127995	02075300
71	Makhdumpur	127988	02074600
72	Malikpur Bicholapatti Gulabi	127998	02075600
73	Malikpur Bicholapatti Khagi	127999	02075700
74	Malikpur Bicholapatti	128000	02075800
75	Malpur Tatera Kham	128063	02082100
76	Malpur Tatera Mustahkam	128064	02082200
77	Malsai Yusufpur Kham	128094	02085200
78	Malsai Yusufpur Mustahkam	128095	02085300
79	Manehra	128012	02077000
80	Mirzapur Mohsanpur	127985	02074300
81	Mohammadganj Gobra	127982	02074000
82	Mohammadpur Kudai	128027	02078500
83	Mohammadpur Alipur	128039	02079700
84	Mudhai	128022	02078000
85	Mustafabad Jaretha	128047	02080500
86	Nadail	128073	02083100
87	Nadha	127980	02073800
88	Nagariamutallika Fatanpur	128008	02076600
89	Nagla Khangi	128102	02086000
90	Nainaul Bagwala	128029	02078700

Sr. No.	Name of village	2011 Census location code number	2001 Census location code number
91	Nasirpur Tappa Malsai	128079	02083700
92	Nawabganj Batni	127976	02073400
93	Nigavali Shakoorganj	128076	02083400
94	Ore	128062	02082000
95	Padariya	128067	02082500
96	Paverh Kham	128077	02083500
97	Paverh Pukhta	128078	02083600
98	Qadar Nagar Urf Qadar	127981	02073900
99	Radnaul Azizpur	128017	02077500
100	Rafatpur Maur Janoobi	127994	02075200
101	Rafatpur Mauru Shumali	127993	02075100
102	Ramnagar Majara Nadha	127979	02073700
103	Rampur Nahra	128090	02084800
104	Rampur Tappa Vais	128069	02082700
105	Ranjitpur	128005	02076300
106	Rasoolpur Dudhi	128021	02077900
107	Rasoolpur Kala	128019	02077700
108	Rasoolpur Tappa Malsai	128081	02083900
109	Ruknuddin Nagar	127961	02071900
110	Rustampur Tappa Malsai	128096	02085400
111	Sadarpur Makanpur Pukhta	128091	02084900
112	Saharpur Makanpur Kham	128092	02085000
113	Sakatpur	127962	02072000
114	Salawatpur Bhoorh	128003	02076100
115	Salawatpur Majra Bhoyas	128042	02080000
116	Salempur	128025	02078300
117	Serai Urf Vijay Garhi	128033	02079100
118	Shadipur	128001	02075900
119	Shahnagar Patparaganj	128006	02076400
120	Shahpur Tahirpur Khera	128098	02085600
121	Shamaspur Kunvari	128038	02079600
122	Shampur Malik Fatta	127968	02072600
123	Shekhupura	128040	02079800
124	Silhari	128055	02081300
125	Sirsa Khurd	128066	02082400
126	Sirsaul	127990	02074800
127	Siwarik	128060	02081800
128	Somanpur	128030	02078800
129	Sone Boorhi	128071	02082900
130	Sonkala	128061	02081900
131	Sujawali	128074	02083200
132	Sukarra	128100	02085800
133	Sultanpur Tappa Farid Nagar	127964	02072200
134	Suraj Pur Tappa Bais	128034	02079200
135	Surajpur Bhoorh	127959	02071700
136	Tahirpur Zahidpur	127991	02074900

Sr. No.	Name of village	2011 Census location code	2001 Census location code
137	Thanpur	127972	02073000
138	Tontpur Karsari	128093	02085100
139	Usmanpur	128051	02080900
140	Vaisuiya	128020	02077800
141	Vastuiya	128043	02080100
142	Wajidpur	128080	02083800
143	Wazirpur	127971	02072900
144	Zarif Nagar Durgpur	128026	02078400

Census of India 2011- Village Directory

Amenities and Land use (As in 2009)

Name of District:-Budaun Location CodeNo:-149

Name of CD Block:-Dahgavan Location CodeNo:-0179

Sr. No.	Name village	Location code no.	Total area of the village (in hectares rounded up to one decimal place)	Total population (2011 census)	Number of households (2011 census)	Number of educational amenities available. (If not available within the village , the distance range code viz: a for < 5 Kms, b for 5-10 Kms and c for 10+ kms of nearest place where facility is available is given).													
						Pre-Primary school (PP)	Primary school (P)	Middle school (M)	Secondary School (S)	Senior Secondary school (SS)	Degree college of arts, science & commerce (ASC)	Engineering colleges(EC)	Medical college (MC)	Management institute (MI)	Polytechnic (Pt)	Vocational training school /ITI	Non-formal training centre (NFTC)	Special school for disabled (SSD)	Others (specify)
1	2	3	4	5	6	7	8	9	10	11	12	13	14	15	16	17	18	19	20
1022	Surajpur Bhoorh	127959	156.6	596	131 b		1	1 b	b	c	c	c	c	c	c				
1023	Kureshpur	127960	150.1	787	137 b		1 a	b	b	c	c	c	c	c	c				
1024	Ruknuddin Naga	127961	87.6	558	80 a		1 a	a	a	c	c	c	c	c	c				
1025	Sakatpur	127962	267.8	1751	276 a		1	1 a	a	c	c	c	c	c	c				
1026	Danpur	127963	544.3	3319	562 b		1	1 b	b	c	c	c	c	c	c		c	c	
1027	Sultanpur Tappa	127964	165.7	821	143 b		1 a	b	b	c	c	c	c	c	c				
1028	Loharpura	127965	293.1	1235	209		1 a	c	c	c	c	b	c	c	c	c	c	c	
1029	Guladia	127966	134.1	513	75	1	1	1 c	c	c	e	b	c	c	e	c	c	c	
1030	Girdharpur	127967	120.9	486	77 c		1 a	c	c	c	c	b	e	e	e	e	e	e	
1031	Shampur Malik	127968	215.7	2181	332 c		1	1 c	c	c	c	b	c	c	c	c	c	c	
1032	Bhojipura Pavai	127969	126.4	1742	290		1 b	a	c							c			
1033	Ambiapur	127970	254.5	890	167		1 a	a	c							c			
1034	Wazirpur	127971	144.8	1006	167		1 a	a											
1035	Thanpur	127972	139.9	743	131 a		1	1 a	c							c			
1036	Afzalpur Khukha	127973	89.7	0	0														
1037	Ibrahimpur Faizg	127974	228.2	218	46 a	a	a	a	a						c	c			
1038	Chandpura	127975	119.7	585	96		1 a	a	c		c	c	c	c	c				
1039	Nawabganj Batn	127976	122.3	865	140		1	1											
1040	Kotha	127977	395.8	2569	445 b		1	1 b	b	c	c	c	c	c	c	c	c	c	
1041	Deori Amrit	127978	175.3	579	95 c		1	1	1 c	c	c	c	c	c	c	c	c	c	
1042	Ramnagar Majar	127979	129.8	467	72 a		1 a	a	c	c	c	c	c	c	c	c	c	c	
1043	Nadha	127980	832.4	4108	686	3	1	2	1 c		c	c	c	c	c	c			c
1044	Qadar Nagar Urf	127981	210.4	647	107 a		1 a	a	c	c	c	c			c	c	c		
1045	Mohammadganj	127982	316.3	1070	175 b		1 b	b	b	c	c	c	c	c	c	c	c	c	
1046	Kubri Kam Saha	127983	388.5	1080	193	1	1												
1047	Afzalpur Budheti	127984	200	1143	199 a		1	1 a	c	c	c	c			c	c	c		
1048	Mirzapur Mohsa	127985	267.5	1027	174 a		1 a	a	c	c	c	c	c	c	c	c	c	c	
1049	Kharakwari Bhu	127986	236	931	151 a		1	1 c	c	c	c	c	c	c	c	c			
1050	Bhagta Nagla	127987	123.2	773	129 c		1	1 c	c	c	c	c	c	c	c	c			
1051	Makhdumpur	127988	84.8	97	16 a	a	a	c	c	c	c	c	c	c	c	c			
1052	Badhauli Sagar	127989	306	1578	254 c		1 a	c	c	c	c	c	c	c	c	c			
1053	Sirsaul	127990	250	1676	262 b		1 a	b	b	c	c	c	c	c	c	c		c	
1054	Tahirpur Zahidp	127991	344	400	69 b		1 a	b	b	c	c	c	c	c	c	c	c		
1055	Arifpur Bhagta N	127992	157.2	1412	209 c		1	1 c	c	c	c	c	c	c	c	c			
1056	Rafatpur Mauru ;	127993	294.1	635	108 c		1 c	c	c	c	c	c	c	c	c	c	c		
1057	Rafatpur Maur J	127994	320.1	1396	231 b		1 a	b	c	c	c	c	c	c	c	c	c	c	
1058	Majholra	127995	276.9	1085	154 b		1 a	c	c	c	c	c	c	c	c	c	c	c	
1059	Karia Bain	127996	327	1930	345 a		1	1 c	c	c	c	c	c	c	c	c	c	c	
1060	Kharkhoul	127997	124.2	601	96		1 a	a	a	c	c	c	c	c	c	c	c	c	
1061	Malikpur Bichol	127998	146.6	668	110 b		1	1 c	c	c	c	c	c	c	c	c			
1062	Malikpur Bichol	127999	146.6	719	113 b		1	1 c	c	c	c	c	c	c	c	c			
1063	Malikpur Bichol	128000	165.3	830	135 b		1	1 c	c	c	c	c	c	c	c	c			
1064	Shadipur	128001	250.3	1158	188		1 b	b	b	c	c	b	e	e	e	c	c	c	
1065	Doodma	128002	202.4	950	141 b	b	a	b	c	c	c	c	c	c	c	c	c	c	
1066	Salawatpur Bhoc	128003	280.4	1038	173 c		1 a	c	c	c	c	c	c	c	c	c			
1067	Bhawanipur Sara	128004	106.8	629	100 c		1 a	c	c	c	c	c	c	c	c	c			
1068	Ranjitpur	128005	258.2	540	74 b		1 a	b	c	c	c	c	c	c	c	c	c	c	
1069	Shahnagar Patpa	128006	322.2	1058	165 c		1	1 b	c	c	c	c	c	c	c	c	c	c	
1070	Bastoi Sikri	128007	377.6	2076	395	1	1 c	c	c										

Census of India 2011- Village Directory

Amenities and Land use (As in 2009)

Name of District:-Budaun Location CodeNo:-149

Name of CD Block:-Dahgavan Location CodeNo:-0179

Sr.No.	Name village	Location code no.	Number of Medical Amenities available. (If not available within the village, the distance range code viz: a for < 5 Kms, b for 5-10 Kms and c for 10+ kms of nearest place where facility is available is given).										Number of Non-Government Medical Amenities available.							
			Community health centre (CHC)	Primary health centre (PHC)	Primary health sub centre (PHS)	Maternity and child welfare centre (MCWC)	T.B. clinic (TBC)	Hospital-allopathic (HA)	Hospital-alternative medicine (HO)	Dispensary (D)	Veterinary hospital (VH)	Mobile health clinic (MHC)	Family welfare centre (FWC)	Charitable non Govt. hospital/Nursing home.	Medical practitioner with MBBS Degree	Medical practitioner with other degree	Medical practitioner with no degree	Traditional practitioner and faith healer .	Medicine Shop	Others
1	2	3	21	22	23	24	25	26	27	28	29	30	31	32	33	34	35	36	37	38
1022	Surajpur Bhoorh	127959	b	b	a	c	c	c	c	c	c	c	c	0	0	0	0	0	0	1
1023	Kureshpur	127960	b	b	a	c	c	c	c	c	c	c	c	0	0	0	0	0	0	1
1024	Ruknuddin Naga	127961	c	a	a	c	c	c	c	c	c	c	c	0	0	0	0	0	0	1
1025	Sakatpur	127962	a	a	a	c	c	c	c	a	c	c	c	0	0	0	0	0	0	1
1026	Danpur	127963	c	b	b	c	c	c	c	c	c	c	c	0	0	0	0	0	0	1
1027	Sultanpur Tappa	127964	c	c	b	c	c	c	c	b	b	b	b	0	0	0	0	0	0	1
1028	Loharpura	127965	b				c			c		b		0	0	0	0	0	0	1
1029	Guladia	127966	b				c			c		b		0	0	0	0	0	0	1
1030	Girdharpur	127967	b				c			c		b		0	0	0	0	0	0	1
1031	Shampur Malik	127968		b			c			c		b		0	0	0	0	0	0	1
1032	Bhojipura Pavai	127969	c	c	a	c	c		a		c		c	0	0	0	0	0	0	1
1033	Ambiapur	127970	c	c	a	c	c		a		c		c	0	0	0	0	0	0	1
1034	Wazirpur	127971			a						c		c	0	0	0	0	0	0	1
1035	Thanpur	127972	c	c	a	c	c		a		c		c	0	0	0	0	0	0	1
1036	Afzalpur Khukha	127973																		
1037	Ibrahimpur Faizg	127974	a	a		a					a			0	0	0	0	0	0	1
1038	Chandpura	127975	c	c	a	a	c	c	c	c	c	c	c	0	0	0	0	0	0	1
1039	Nawabganj Batni	127976		a							c			0	0	0	0	0	0	1
1040	Kotha	127977	c	a	a	c	c	c	c	c	c	c	c	0	0	0	0	0	0	1
1041	Deori Amrit	127978	c	a	a	c	c	c	c	c	c	c	c	0	0	0	0	0	0	1
1042	Ramnagar Majar	127979	c	c	a	a	c	c	c	c	c	c	c	0	0	0	0	0	0	1
1043	Nadha	127980	c	c			c	c	c	c	c	c	c	0	0	0	0	0	0	1
1044	Qadar Nagar Urf	127981	c	a	a	a	c	c	a	a	a		c	0	0	0	0	0	0	1
1045	Mohammadganj	127982	c	a	a	c	c	c	c	c	c	c	c	0	0	0	0	0	0	1
1046	Kubri Kam Sahai	127983												0	0	0	0	0	0	1
1047	Afzalpur Budheti	127984	c	a	a	a	c	c	a	a	a		c	0	0	0	0	0	0	1
1048	Mirzapur Mohsai	127985	c	a	a	a	c	c	a	a	a		a	0	0	0	0	0	0	1
1049	Kharakwari Bhu	127986	c	c	a	c	c	c	c	c	c	c	c	0	0	0	0	0	0	1
1050	Bhagta Nagla	127987	c	c		c	c	c	c	c	c	c	c	0	0	0	0	0	0	1
1051	Makhdumpur	127988	c	c	a	c	c	c	c	c	c	c	c	0	0	0	0	0	0	1
1052	Badhali Sagarp	127989	c	c		c	c	c	c	c	c	c	c	0	0	0	0	0	0	1
1053	Sirsaul	127990	b	b	b	c	c	c	c	c	b	c	c	0	0	0	0	0	0	1
1054	Tahirpur Zahidp	127991	b	b	b	c	c	c	c	c	b	c	c	0	0	0	0	0	0	1
1055	Arifpur Bhagta N	127992	c	b	b	c	b	c	c	c	c	c	c	0	0	0	0	0	0	1
1056	Rafatpur Mauru	127993	b	b	b	b	c	c	c	b	b	b	b	0	0	0	0	0	0	1
1057	Rafatpur Maur Jr	127994	c	c		c	c	c	c	c	c	c	c	0	0	0	0	0	0	0
1058	Majholra	127995	c	c		c	c	c	c	c	c	c	c	0	0	0	0	0	0	0
1059	Karia Bain	127996	c	c	c	c	c	c	c	c	c	c	c	0	0	0	0	0	0	0
1060	Kharkhoul	127997	c	c		c	c	c	c	c	c	c	c	0	0	0	0	0	0	0
1061	Malikpur Bichol	127998	c	c	c	c	c	c	c	c	c	c	c	0	0	0	0	0	0	0
1062	Malikpur Bichol	127999	c	c	c	c	c	c	c	c	c	c	c	0	0	0	0	0	0	0
1063	Malikpur Bichol	128000	c	c	c	c	c	c	c	c	c	c	c	0	0	0	0	0	0	0
1064	Shadipur	128001	b	c	c	c	b	c	c	b	c	b		0	0	0	0	0	0	0
1065	Doodma	128002	b	b	b	b	b	b	c	b	b	c	b	0	0	0	0	0	0	0
1066	Salawatpur Bhoc	128003	c	c		c	c	c	c	c	c	c	c	0	0	0	0	0	0	0
1067	Bhawanipur Sara	128004	c	c		c	c	c	c	c	c	c	c	0	0	0	0	0	0	0
1068	Ranjitpur	128005	b	b	b	b	b	b	b	b	b	b	b	0	0	0	0	0	0	0
1069	Shahnagar Patpa	128006	a	b	b	b	b	b	c	b	b	c	b	0	0	0	0	0	0	0
1070	Bastoi Sikri	128007		c	c						c			0	0	0	0	0	0	0

Census of India 2011- Village Directory

Amenities and Land use (As in 2009)

Name of District:-Budaun Location CodeNo:-149

Name of CD Block:-Dahgavan Location CodeNo:-0179

Sr.No.	Name village	Location code no.	Availability of drinking water - Yes / No								Availability of toilet & others Yes / No			
			Tap water (Treated/Untreated)	Well water (Covered/ Uncovered well)	Hand Pump	Tube wells/ Bore well	Spring	River / Canal	Tank/ Pond/ Lake	Others	Community toilet including bath.	Community toilet excluding bath.	Rural sanitary mart or sanitary hardware outlet available near the village.	Community bio- gas or recycle of waste for productive use.
1	2	3	39	40	41	42	43	44	45	46	47	48	49	50
1022	Surajpur Bhoorh	127959	Yes	No	Yes	No	No	No	No	No	No	No	No	No
1023	Kureshpur	127960	No	No	Yes	No	No	No	No	No	No	No	No	No
1024	Ruknuddin Naga	127961	No	No	Yes	No	No	No	No	No	No	No	No	No
1025	Sakatpur	127962	No	No	Yes	No	No	No	No	No	No	No	No	No
1026	Danpur	127963	No	No	Yes	No	No	No	No	No	No	No	No	No
1027	Sultanpur Tappa	127964	No	No	Yes	No	No	No	No	No	No	No	No	No
1028	Loharpura	127965	No	No	Yes	No	No	No	No	No	No	No	No	No
1029	Guladia	127966	No	No	Yes	Yes	No	No	No	No	No	No	No	No
1030	Girdharpur	127967	No	No	Yes	Yes	No	Yes	No	No	No	No	No	No
1031	Shampur Malik	127968	No	No	Yes	No	No	Yes	No	No	No	No	No	No
1032	Bhojipura Pavai	127969	No	No	Yes	No	No	No	No	No	No	No	No	No
1033	Ambiapur	127970	Yes	No	Yes	Yes	No	Yes	Yes	No	No	No	No	No
1034	Wazirpur	127971	Yes	No	Yes	No	No	No	No	No	No	No	No	No
1035	Thanpur	127972	No	No	Yes	No	No	No	No	No	No	No	No	No
1036	Afzalpur Khukh	127973												
1037	Ibrahimpur Faizg	127974	Yes	No	Yes	Yes	No	Yes	No	No	No	No	No	No
1038	Chandpura	127975	Yes	No	Yes	No	No	Yes	No	No	No	No	No	No
1039	Nawabganj Batn	127976	No	No	Yes	No	No	No	No	No	No	No	No	No
1040	Kotha	127977	No	No	Yes	No	No	No	No	No	No	No	No	No
1041	Deori Amrit	127978	No	No	Yes	Yes	No	No	No	No	No	No	No	No
1042	Ramnagar Majar	127979	No	No	Yes	Yes	No	No	No	No	No	No	No	No
1043	Nadha	127980	No	No	Yes	Yes	No	No	No	No	No	No	No	No
1044	Qadar Nagar Urf	127981	No	No	Yes	Yes	No	No	No	No	No	No	No	No
1045	Mohammadganj	127982	No	No	Yes	Yes	No	No	No	No	No	No	No	No
1046	Kubri Kam Saha	127983	No	No	Yes	Yes	No	No	No	No	No	No	No	No
1047	Afzalpur Budhet	127984	No	No	Yes	Yes	No	No	No	No	No	No	No	No
1048	Mirzapur Mohsa	127985	No	No	Yes	No	No	No	No	No	No	No	No	No
1049	Kharakwari Bhu	127986	No	No	Yes	Yes	No	Yes	Yes	No	No	No	No	No
1050	Bhagta Nagla	127987	No	No	Yes	No	No	No	No	No	No	No	No	No
1051	Makhdumpur	127988	No	No	Yes	No	No	No	No	No	No	No	No	No
1052	Badhauri Sagarp	127989	No	No	Yes	No	No	No	No	No	No	No	No	No
1053	Sirsaul	127990	No	No	Yes	No	No	No	No	No	No	No	No	No
1054	Tahirpur Zahidp	127991	Yes	No	Yes	No	No	No	No	No	No	No	No	No
1055	Arifpur Bhagta N	127992	Yes	No	Yes	Yes	No	No	No	No	No	No	No	No
1056	Rafatpur Mauru	127993	Yes	No	Yes	Yes	No	Yes	No	No	No	No	No	Yes
1057	Rafatpur Maur J	127994	No	No	Yes	No	No	No	No	No	No	No	No	No
1058	Majholra	127995	No	No	Yes	Yes	No	Yes	Yes	No	No	No	No	No
1059	Karia Bain	127996	No	No	Yes	No	No	No	No	No	No	No	No	No
1060	Kharkhoul	127997	No	No	Yes	No	No	No	No	No	No	No	No	No
1061	Malikpur Bichol	127998	No	Yes	Yes	No	Yes	No	No	No	No	No	No	No
1062	Malikpur Bichol	127999	No	No	Yes	No	No	No	No	No	No	No	No	No
1063	Malikpur Bichol	128000	No	Yes	Yes	Yes	No	No	No	No	No	No	No	No
1064	Shadipur	128001	No	Yes	Yes	Yes	No	Yes	Yes	No	No	No	No	No
1065	Doodma	128002	No	No	Yes	Yes	No	No	Yes	No	No	No	No	No
1066	Salawatpur Bhoc	128003	No	Yes	Yes	Yes	No	Yes	No	No	No	Yes	No	No
1067	Bhawanipur Sara	128004	Yes	No	Yes	No	No	No	No	No	No	No	No	No
1068	Ranjitpur	128005	No	No	Yes	Yes	No	No	Yes	No	No	No	No	No
1069	Shahnagar Patpa	128006	No	No	Yes	Yes	No	No	Yes	No	No	No	Yes	No
1070	Bastoi Sikri	128007	No	No	Yes	No	No	No	No	No	No	No	No	No

Census of India 2011- Village Directory

Amenities and Land use (As in 2009)

Name of District:- Budaun Location CodeNo:-149

Name of CD Block:-Dahgavan Location CodeNo:-0179

Sr.No.	Name village	Location code no.	Communication and transport facilities (If amenities available code -Yes is given except for Village Pin Code ,If not available within the village , the distance range code viz; a for < 5 Kms, b for 5-10 Kms and c for 10+ kms of nearest place where facility is available is given).																	
			Post office(PO)	Sub post office (SFO)	Post & Telegraph office (P&TO)	Village Pin Code	Telephones (Land lines)	Public call office (PCO)	Mobile phone coverage	Internet cafes/ Common service centre (CSC)	Private courier facility	Bus service (Public & Private)	Railway stations	Auto/Modified Autos	Taxis and Vans	Tractors	Cycle-pulled rickshaws(Manual & Machine driven)	Carts driven by animals	Sea /River ferry service	
1	2	3	51	52	53	54	55	56	57	58	59	60	61	62	63	64	65	66	67	
1022	Surajpur Bhoorh	127959	c	a	c		a	a	Yes	c	c	b	c	b	b	Yes	Yes	Yes	b	
1023	Kureshpur	127960	c	a	c		b	b	Yes	c	c	b	c	b	b	Yes	Yes	Yes	b	
1024	Ruknuddin Naga	127961	c	a	c		a	a	Yes	c	c	a	c	a	a	Yes	Yes	Yes	b	
1025	Sakatpur	127962	c	a	c		a	a	Yes	c	c	a	c	a	a	Yes	Yes	Yes	b	
1026	Danpur	127963	c	Yes	c			202523	Yes	b	Yes	Yes	c	Yes	c	c	Yes	c	Yes	Yes
1027	Sultanpur Tappa	127964	c	a	c		232425	c	b	Yes	c	c	a	c	c	Yes	c	Yes	c	
1028	Loharpura	127965	c	c	c		243638	Yes	c	Yes	Yes	c	Yes	b	c	c	c	c	Yes	
1029	Guladia	127966	c	c	c		243638	c	c	Yes	c	b	c	c	c	Yes	c	Yes	Yes	
1030	Girdharpur	127967	c	c	c		243638	c	c	Yes	c	c	c	c	c	Yes	c	Yes	Yes	
1031	Shamspur Malik	127968	c	Yes	c		243638	c	c	Yes	c	c	c	c	c	Yes	c	Yes	Yes	
1032	Bhojipura Pavai	127969	c	a	c			Yes	Yes	Yes	Yes	Yes	Yes	c	Yes	Yes	Yes	Yes	Yes	
1033	Ambiapur	127970	c	a	c			Yes	Yes	Yes	Yes	Yes	Yes	c	Yes	Yes	Yes	Yes	Yes	
1034	Wazirpur	127971	c	a	c			Yes	Yes	Yes	Yes	Yes	Yes	c	Yes	Yes	Yes	Yes	Yes	
1035	Thanpur	127972	c	a	c			Yes	Yes	Yes	Yes	Yes	Yes	a	c	Yes	Yes	Yes	Yes	
1036	Afzalpur Khukhi	127973																		
1037	Ibrahimpur Faizg	127974	a	a	a			Yes	Yes	Yes	c	a	c	Yes	Yes	Yes	Yes	Yes	Yes	
1038	Chandpura	127975	c	a	c		243638	Yes	Yes	Yes	c	c	a	c	c	Yes	c	Yes	c	
1039	Nawabganj Batn	127976		a										c						
1040	Kotha	127977	c	Yes	c		243638	b	b	b	c	c	Yes	c	c	c	c	Yes	Yes	
1041	Deori Amrit	127978	c	a	c		243638	c	c	c	c	c	a	c	c	b	Yes	c	Yes	
1042	Ramnagar Majar	127979	c	a	c		243638	a	a	Yes	c	c	a	c	c	Yes	c	Yes	c	
1043	Nadha	127980	c	Yes	c		243638	Yes	Yes	Yes	c	c	Yes	c	c	Yes	c	Yes	c	
1044	Qadar Nagar Urf	127981	c	c	c			a	a	Yes	c	c	Yes	c	Yes	c	Yes	Yes	Yes	
1045	Mohammadganj	127982	c	a	c		243638		b	b	c	c	Yes	c	c	Yes	Yes	c	Yes	
1046	Kubri Kam Saha	127983	c	a	c			c	a	Yes	c	c	Yes	c	a	a	Yes	Yes	Yes	
1047	Afzalpur Budheti	127984	c	c	c			a	a	Yes	c	c	Yes	c	Yes	Yes	c	Yes	Yes	
1048	Mirzapur Mohsa	127985	c	a	c		202523	a	a	Yes	c	c	Yes	c	c	Yes	Yes	Yes	Yes	
1049	Kharakwari Bhu	127986	c	a	c		243638	a	a	a	c	c	a	c	c	Yes	Yes	Yes	Yes	
1050	Bhagta Nagla	127987	c	a	c		243638	c	b	b	c	c	b	c	c	Yes	Yes	Yes	Yes	
1051	Makhdumpur	127988	c	a	c		243638	a	a	a	c	c	a	c	c	Yes	Yes	Yes	Yes	
1052	Badhauri Sagarp	127989	c	a	c		243638	c	b	b	c	c	b	c	c	Yes	Yes	Yes	Yes	
1053	Sirsaul	127990	c	a	c		243638	b	b	a	c	c	b	c	b	Yes	Yes	Yes	Yes	
1054	Tahirpur Zahidpur	127991	c	a	c		243638	b	b	a	c	c	b	c	b	Yes	Yes	Yes	Yes	
1055	Arifpur Bhagta N	127992	c	a	c		243638	b	b	a	c	c	b	c	b	Yes	Yes	Yes	Yes	
1056	Rafatpur Mauru	127993		a	c		243638	Yes	Yes	Yes	b	b	a	c	b	Yes	b	Yes	c	
1057	Rafatpur Maur J	127994	c	a	c		243638	c	b	Yes	c	c	a	c	c	Yes	Yes	Yes	Yes	
1058	Majholra	127995	c	a	c		243638	Yes	Yes	Yes	c	c	c	c	Yes	c	Yes	Yes	Yes	
1059	Karia Bain	127996	c	Yes	b		243638	Yes	a	Yes	c	c	a	c	a	Yes	Yes	c	Yes	
1060	Kharkhoul	127997	c	a	c		243638	c	c	Yes	c	c	c	c	Yes	Yes	Yes	Yes	Yes	
1061	Malikpur Bichol	127998	c	a	c			b	b	Yes	c	c	a	c	c		c	Yes	Yes	
1062	Malikpur Bichol	127999	c	a	c			b	b	a	c	c	a	c	b	Yes	c	Yes	Yes	
1063	Malikpur Bichol	128000	c	a	c			b	b	Yes	c	c	a	c	b	Yes	c	Yes	Yes	
1064	Shadipur	128001	b	a	b		243638	b	b	b	b	Yes	c	b	b	Yes	b	Yes	c	
1065	Doodma	128002	c	a	c			c	b	Yes	c	c	c	c	c	Yes	Yes	Yes	c	
1066	Salawatpur Bhoc	128003	c	a	c		243638	c	b	b	c	c	b	c	c	Yes	Yes	Yes	Yes	
1067	Bhawanipur Sar	128004	c	a	c		243638	c	b	b	c	Yes	c	c	c	Yes	Yes	Yes	Yes	
1068	Ranjitpur	128005	c	a	c			Yes	Yes	Yes	c	c	c	c	c	c	c	Yes	c	
1069	Shahnagar Patpa	128006	c	Yes	c		243638	c	b	Yes	c	c	a	c	c	Yes	c	Yes	c	
1070	Bastoi Sikri	128007	c	a	c			Yes	Yes	Yes	Yes	Yes	Yes	c	Yes	Yes	Yes	Yes	Yes	

Census of India 2011- Village Directory

Amenities and Land use (As in 2009)

Name of District:-Budaun Location CodeNo:-149

Name of CD Block:-Dahgavan Location CodeNo:-0179

Sr. No.	Name village	Location code no.	Village connected to highways,village roads, banks & credit societies (If amenities available code -Yes is given, If not available within the village , the distance range code viz: a for < 5 Kms, b for 5-10 Kms and c for 10+ kms of nearest place where facility is available is given).											
			Connected to national highway(NH)	Connected to state highway(SH)	Connected to major district road (MDR)	Connected to others district road	Pucca roads	Kutchcha roads	Water bounded macadam(WBM) roads	Navigable waterway (river/canal)(NW)	Footpaths (FP)	Commercial & Co-operative Banks	ATM	Agricultural Credit Societies
1	2	3	68	69	70	71	72	73	74	75	76	77	78	79
1022	Surajpur Bhoorh	127959	c	b	b	b	Yes	Yes	Yes	Yes	Yes	a	c	b
1023	Kureshpur	127960	c	a	a	a	Yes	Yes	Yes	Yes	Yes	b	c	b
1024	Ruknuddin Naga	127961	c	a	a	a	Yes	Yes	Yes	Yes	Yes	a	c	a
1025	Sakatpur	127962	c	a	a	Yes	Yes	Yes	Yes	Yes	Yes	a	c	a
1026	Danpur	127963	c	c	c	Yes	Yes	Yes	Yes	Yes	Yes	c	c	c
1027	Sultanpur Tappa	127964	c	b	b	Yes	Yes	Yes	Yes	Yes	Yes	c	c	a
1028	Loharpura	127965	c	c	b	Yes	Yes	Yes	Yes	Yes	Yes	b	c	Yes
1029	Guladia	127966	c	Yes	b	b	Yes	Yes	Yes	Yes	Yes	c	c	b
1030	Girdharpur	127967	c	b	b	b	Yes	Yes	Yes	Yes	Yes	c	c	b
1031	Shamspur Malik	127968	c	b	b	Yes	Yes	Yes	Yes	Yes	Yes	c	c	b
1032	Bhojipura Pavai	127969	Yes	Yes	c	Yes	Yes	Yes	Yes	Yes	Yes	c	Yes	b
1033	Ambiapur	127970	Yes	Yes	a	Yes	Yes	Yes	Yes	Yes	Yes	a		a
1034	Wazirpur	127971	Yes	Yes	a	Yes	Yes	Yes	Yes	Yes	Yes	c	Yes	b
1035	Thanpur	127972	Yes	Yes	a	Yes	Yes	Yes	Yes	Yes	Yes	c		b
1036	Afzalpur Khukhri	127973												
1037	Ibrahimpur Faizg	127974	Yes	Yes	a	c	Yes	Yes	Yes	Yes	Yes	c	c	c
1038	Chandpura	127975	c	c	a	c	Yes	Yes	a	b	Yes	a	c	a
1039	Nawabganj Batn	127976	c			a					Yes	Yes	Yes	Yes
1040	Kotha	127977	c	c	c	Yes	Yes	Yes	Yes	Yes	Yes	c	c	c
1041	Deori Amrit	127978	c	c	c	c	Yes	Yes	Yes	Yes	Yes	c	c	c
1042	Ramnagar Majar	127979	c	c	Yes	c	a	Yes	a	b	Yes	a	c	a
1043	Nadha	127980	c	c	Yes	Yes	Yes	Yes	Yes	b	Yes	Yes	c	Yes
1044	Qadar Nagar Urf	127981	Yes	c	c	Yes	Yes	Yes	Yes	Yes	Yes	c	c	a
1045	Mohammadganj	127982	c	c	c	Yes	Yes	Yes	Yes	Yes	Yes	c	c	c
1046	Kubri Kam Saha	127983	c	c	c	Yes	Yes	Yes	Yes	b	Yes	c	c	c
1047	Afzalpur Budhet	127984	Yes	c	c	Yes	Yes	Yes	Yes	Yes	Yes	Yes	c	a
1048	Mirzapur Mohsa	127985	Yes	c	c	Yes	Yes	Yes	a	c	Yes	a	c	a
1049	Kharakwari Bhu	127986	c	a	a	a	Yes	Yes	Yes	Yes	Yes	a	c	c
1050	Bhagta Nagla	127987	c	c	c	b	Yes	Yes	Yes	Yes	Yes	c	c	a
1051	Makhdumpur	127988	c	a	a	a	Yes	Yes	Yes	Yes	Yes	a	c	c
1052	Badhali Sagarp	127989	c	c	c	Yes	b	Yes	Yes	Yes	Yes	c	c	b
1053	Sirsaul	127990	c	b	b	Yes	Yes	Yes	Yes	Yes	Yes	c	c	a
1054	Tahirpur Zahidp	127991	c	b	b	Yes	Yes	Yes	Yes	Yes	Yes	c	c	a
1055	Arifpur Bhagta	127992	c	b	b	Yes	Yes	Yes	Yes	Yes	Yes	c	c	c
1056	Rafatpur Maur J	127993	c	b	a	b	Yes	Yes	Yes	Yes	Yes	b	b	a
1057	Rafatpur Maur J	127994	c	c	c	Yes	Yes	Yes	Yes	Yes	Yes	c	c	a
1058	Majholra	127995	c	c	c	Yes	Yes	Yes	Yes	Yes	Yes	b	c	b
1059	Karia Bain	127996	Yes	a	a	Yes	Yes	Yes	Yes	Yes	Yes	c	c	c
1060	Kharkhoul	127997	c	c	c	c	Yes	Yes	Yes	Yes	Yes	b	c	b
1061	Malikpur Bichol	127998	c	a	a	a	Yes	Yes	Yes	Yes	Yes	c	c	a
1062	Malikpur Bichol	127999	c	a	a	a	Yes	Yes	Yes	Yes	Yes	b	c	a
1063	Malikpur Bichol	128000	c	a	a	a	Yes	Yes	Yes	Yes	Yes	c	c	a
1064	Shadipur	128001	Yes	Yes	Yes	Yes	Yes	Yes	Yes	Yes	Yes	b	b	b
1065	Doodma	128002	c	c	a	c	Yes	Yes	Yes	Yes	Yes	c	c	a
1066	Salawatpur Bhoc	128003	c	c	c	Yes	Yes	Yes	Yes	Yes	Yes	c	c	a
1067	Bhawanipur Sarz	128004	c	c	c	b	Yes	Yes	Yes	Yes	Yes	c	c	a
1068	Ranjitpur	128005	c	a	a	c	Yes	Yes	Yes	Yes	Yes	c	c	a
1069	Shahnagar Patpa	128006	c	c	a	Yes	Yes	Yes	Yes	Yes	Yes	c	c	a
1070	Bastoi Sikri	128007	Yes	b	b	Yes	Yes	Yes	Yes	Yes	Yes	b	c	Yes

Census of India 2011- Village Directory

Amenities and Land use (As in 2009)

Name of District:-Budaun Location CodeNo:-149

Name of CD Block:-Dahgavan Location CodeNo:-0179

Sr.No.	Name village	Location code no.	Availability of miscellaneous facilities (If amenities available code -Yes is given, If not available within the village , the distance range code viz: a for < 5 Kms, b for 5-10 Kms and c for 10+ kms of nearest place where facility is available is given).																	Availability of electricity (Yes/No)				
			Self-Help Group (SHG)	Public distribution system (PDS) shop	Mandis / Regular market	Weekly Haat	Agricultural marketing society	Integrated Child Development Scheme (Nutritional Centres)	Anganwadi Centre (Nutritional Centres)	Others (Nutritional Centres)	ASHA (Accredited Social Health Activist)	Community centre with/without TV	Sports Field,	Sports Club / Recreation Centre	Cinema / Video Hall	Public Library	Public Reading Room	Newspaper Supply	Assembly Polling station	Birth & Death Registration Office	Power Supply for Domestic Use (ED)	Power Supply for Agricultural Use (EAG)	Power Supply for Commercial Use (EC)	Power Supply for All Uses (EA)
1	2	3	80	81	82	83	84	85	86	87	88	89	90	91	92	93	94	95	96	97	98	99	100	101
1022	Surajpur Bhoorh	127959	Yes	a	a	a	c	Yes	Yes	c	c	c	c	c	c	c	c	Yes	a	Yes	Yes	Yes	Yes	Yes
1023	Kureshpur	127960	Yes	Yes	a	a	c	c	Yes	Yes	Yes	c	a	a	b	b	b	Yes	a	a	Yes	Yes	Yes	Yes
1024	Ruknuddin Naga	127961	Yes	a	a	a	c	c	Yes	Yes	Yes	c	a	a	c	c	c	Yes	a	a	Yes	Yes	Yes	Yes
1025	Sakatpur	127962	Yes	Yes	a	a	c	c	Yes	Yes	Yes	c	a	a	c	c	c	Yes	Yes	Yes	Yes	Yes	Yes	Yes
1026	Danpur	127963	c	Yes	c	Yes	c	b	Yes	Yes	c	c	c	c	c	c	c	Yes	c	Yes	Yes	Yes	Yes	Yes
1027	Sultanpur Tappa	127964	Yes	Yes	c	a	c	c	Yes	Yes	Yes	c	c	c	c	c	c	Yes	c	Yes	Yes	Yes	Yes	Yes
1028	Loharpura	127965	Yes	a	c	b	a	Yes	Yes	Yes	Yes	c	Yes	Yes	c	Yes	Yes	Yes	Yes	Yes	Yes	Yes	No	Yes
1029	Guladia	127966	Yes	a	c	b	a	Yes	Yes	Yes	Yes	c	Yes	Yes	c	c	Yes	Yes	Yes	a	Yes	Yes	Yes	Yes
1030	Girdharpur	127967	Yes	a	c	b	a	Yes	Yes	Yes	Yes	c	Yes	Yes	c	c	c	Yes	a	a	Yes	Yes	Yes	Yes
1031	Shamspur Malik	127968	Yes	Yes	c	b	a	Yes	Yes	Yes	Yes	c	Yes	Yes	c	Yes	Yes	Yes	Yes	Yes	Yes	Yes	Yes	Yes
1032	Bhojipura Pavai	127969	Yes	Yes	a	a	c	Yes	Yes	Yes	Yes	c	Yes	Yes	Yes	Yes	Yes	a	Yes	Yes	Yes	Yes	Yes	Yes
1033	Ambiapur	127970	Yes	Yes	a	a	Yes	Yes	Yes	Yes	Yes	Yes	Yes	Yes	Yes	Yes	Yes	a	Yes	c	Yes	Yes	Yes	Yes
1034	Wazirpur	127971	Yes	a	a	a	Yes	Yes	Yes	Yes	Yes	Yes	Yes	Yes	Yes	Yes	Yes	a	Yes	c	Yes	Yes	Yes	Yes
1035	Thanpur	127972	Yes	Yes	a	a	Yes	Yes	Yes	Yes	Yes	Yes	Yes	Yes	Yes	Yes	Yes	a	Yes	c	Yes	Yes	Yes	Yes
1036	Afzalpur Khukha	127973																						
1037	Ibrahimpur Faiz	127974	Yes	a	Yes	a	Yes	Yes	a	Yes	a	Yes	Yes	Yes	c	c	c	a	Yes	a	Yes	Yes	Yes	Yes
1038	Chandpura	127975	Yes	a	c	a	c	a	Yes	Yes	Yes	c	c	c	c	c	c	a	Yes	c	Yes	Yes	Yes	Yes
1039	Nawabganj Batni	127976	Yes	Yes	a	a	Yes	Yes	Yes	Yes	Yes	Yes	Yes	Yes	Yes	Yes	Yes	a	Yes	Yes	Yes	Yes	Yes	Yes
1040	Kotha	127977	Yes	Yes	c	a	a	a	Yes	Yes	Yes	c	c	c	c	c	c	Yes	Yes	Yes	Yes	Yes	Yes	Yes
1041	Deori Amrit	127978	Yes	Yes	c	a	a	a	Yes	Yes	Yes	c	c	c	c	c	c	Yes	c	Yes	Yes	Yes	Yes	Yes
1042	Ramnagar Majar	127979	a	a	c	a	c	c	Yes	Yes	a	c	c	c	c	c	c	a	a	c	Yes	Yes	Yes	Yes
1043	Nadha	127980	Yes	Yes	c	Yes	c	Yes	Yes	Yes	Yes	c	c	c	c	c	c	Yes	Yes	Yes	Yes	Yes	Yes	Yes
1044	Qadar Nagar Urf	127981	Yes	Yes	c	a	a	c	a	Yes	Yes	Yes	a	c	c	c	Yes	c	a	a	Yes	Yes	Yes	Yes
1045	Mohammadganj	127982	Yes	Yes	c	a	a	a	Yes	Yes	Yes	c	c	c	c	c	c	Yes	c	Yes	Yes	Yes	Yes	Yes
1046	Kubri Kam Sahai	127983	a	Yes	a	a	c	c	Yes	c	Yes	c	c	c	c	c	c	Yes	Yes	Yes	Yes	Yes	Yes	Yes
1047	Afzalpur Budheti	127984	a	Yes	c	a	a	c	Yes	Yes	Yes	c	a	a	c	c	c	Yes	a	Yes	Yes	Yes	Yes	Yes
1048	Mirzapur Mohsa	127985	Yes	Yes	c	a	a	c	a	Yes	Yes	c	a	a	c	c	c	Yes	a	Yes	Yes	Yes	Yes	Yes
1049	Kharakwari Bhu	127986	a	a	a	b	c	Yes	Yes	c	Yes	c	c	c	c	c	c	a	c	Yes	Yes	Yes	Yes	Yes
1050	Bhagta Nagla	127987	Yes	Yes	c	b	c	c	Yes	Yes	Yes	c	c	c	c	c	c	Yes	c	Yes	Yes	Yes	Yes	Yes
1051	Makhdumpur	127988	Yes	a	a	a	c	c	a	Yes	Yes	c	c	c	c	c	c	a	c	No	No	No	No	No
1052	Badhauri Sagarpur	127989	Yes	a	c	b	c	c	Yes	Yes	Yes	c	c	c	c	c	c	Yes	Yes	Yes	Yes	Yes	Yes	Yes
1053	Sirsaul	127990	Yes	Yes	c	b	c	c	Yes	Yes	Yes	c	c	c	c	c	c	Yes	Yes	Yes	Yes	Yes	Yes	Yes
1054	Tahirpur Zahidpur	127991	Yes	Yes	c	b	c	c	Yes	Yes	Yes	c	c	c	c	c	c	Yes	c	Yes	Yes	Yes	Yes	Yes
1055	Arifpur Bhagta N	127992	Yes	Yes	c	b	c	c	Yes	Yes	Yes	c	c	c	c	c	c	Yes	Yes	Yes	Yes	Yes	Yes	Yes
1056	Rafatpur Mauru	127993	b	Yes	b	b	b	b	Yes	Yes	Yes	b	b	c	b	c	c	b	Yes	b	Yes	Yes	Yes	Yes
1057	Rafatpur Maur J	127994	Yes	Yes	c	b	c	c	c	Yes	Yes	c	Yes	Yes	c	c	c	c	Yes	c	Yes	Yes	Yes	Yes
1058	Majholra	127995	Yes	Yes	c	b	c	c	Yes	c	Yes	Yes	c	Yes	Yes	c	c	c	Yes	c	Yes	Yes	Yes	Yes
1059	Karia Bain	127996	c	Yes	c	a	c	c	Yes	Yes	Yes	c	c	c	c	c	c	a	Yes	Yes	Yes	Yes	Yes	Yes
1060	Kharkhoul	127997	Yes	a	c	b	c	Yes	c	Yes	Yes	c	Yes	Yes	c	c	c	a	Yes	Yes	Yes	Yes	Yes	Yes
1061	Malikpur Bichol	127998	c	Yes	c	b	c	Yes	Yes	Yes	Yes	c	Yes	c	c	c	c	a	c	Yes	Yes	Yes	Yes	Yes
1062	Malikpur Bichol	127999	c	Yes	c	b	c	c	Yes	Yes	Yes	Yes	Yes	c	c	c	c	Yes	c	Yes	Yes	Yes	Yes	Yes
1063	Malikpur Bichol	128000	c	Yes	c	b	c	c	Yes	Yes	Yes	c	Yes	c	c	c	c	Yes	c	Yes	Yes	Yes	Yes	Yes
1064	Shadipur	128001	b	Yes	b	Yes	b	c	b	Yes	Yes	c	c	c	c	b	b	Yes	Yes	b	Yes	Yes	Yes	Yes
1065	Doodma	128002	c	Yes	c	b	c	b	Yes	Yes	Yes	b	c	c	c	c	c	Yes	c	Yes	Yes	Yes	Yes	Yes
1066	Salawatpur Bhoo	128003	Yes	a	c	b	c	c	Yes	Yes	Yes	c	c	c	c	c	c	Yes	c	Yes	Yes	Yes	Yes	Yes
1067	Bhawanipur Sara	128004	Yes	a	c	b	c	c	Yes	Yes	Yes	c	c	c	c	c	c	Yes	c	Yes	Yes	Yes	Yes	Yes
1068	Ranjitpur	128005	c	Yes	c	b	c	b	a	Yes	Yes	b	c	Yes	Yes	c	Yes	c	a	a	Yes	Yes	Yes	Yes
1069	Shahnagar Patpa	128006	c	a	c	b	c	b	Yes	Yes	Yes	Yes	c	c	Yes	c	c	b	Yes	b	Yes	Yes	Yes	Yes
1070	Bastoi Sikri	128007	Yes	Yes	c	b	c	Yes	Yes	Yes	Yes	Yes	Yes	Yes	Yes	Yes	Yes	b	Yes	Yes	Yes	Yes	Yes	Yes

Census of India 2011- Village Directory

Amenities and Land use (As in 2009)

Name of District:-Budaun Location CodeNo:-149

Name of CD Block:-Dahgavan Location CodeNo:-0179

Sr.No.	Name village	Location code no.	Land Use												Land Use					Name of three most important commodities manufactured			
			Nearest Town	Area under different types of land use (in hectares rounded up to one decimal place)										Area irrigated by source (in hectare).					First	Second	Third		
				Name	Distance range code i.e. a for < 5 Kms, b for 5 to 10 Kms and c for 10+ kms .	Forests	Area under Non-agricultural Uses	Barren and Un-cultivable land	Permanent Pastures and Other Grazing Lands	Land Under Miscellaneous Tree Crops etc.	Culturable Waste Land	Fallow lands other than current fallows	Current Fallows	Net Area Sown	Total Irrigated Land Area	Total Un-irrigated Land Area	Canals (C)	Wells/Tube-wells(W/TW)				Tanks/Lakes(T/L)	Water Falls(WF)
102	103	104	105	106	107	108	109	110	111	112	113	114	115	116	117	118	119	120	121	122			
1022	Surajpur Bhoorh	127959	BUDAUN	c	0	8.2	0	7.7	0.1	3.5	4.6	0	132.6	122.7	9.9	0	0	0	0	123	Moog		
1023	Kureshpur	127960	BUDAUN	c	0	10.7	0	0	2	0.3	0.2	0.1	136.9	129.7	7.1	0	0	0	0	130	Moog		
1024	Ruknuddin Naga	127961	BUDAUN	c	0	7.4	0	0	2.6	0	0	0.1	77.6	72.4	5.2	0	0	0	72.4	0	Moog		
1025	Sakatpur	127962	BUDAUN	c	0	23.3	0	0	17.3	0.1	1.8	1.1	224.3	219.3	5	0	0	0	0	219	Moog		
1026	Danpur	127963	BUDAUN	c	0	34	0	0	21	0.2	0.6	1.6	486.9	471.1	15.8	0	11	0	0	460	Paddy		
1027	Sultanpur Tappa	127964	BUDAUN	c	0	0	10.2	0	2.2	0	0.9	0.4	151.9	151.9	0	0	0	0	0	152	Paddy		
1028	Loharpura	127965			0	16.8	0	0	0	0	26	0	250.3	208.3	42	0	0	0	0	208			
1029	Guladia	127966	BUDAUN	c	0	5.7	0	0	2.4	0	0	0	126	107.3	18.7	0	0	0	0	107	Paddy		
1030	Girdharpur	127967			0	7.1	0	0	0	0	24.2	0	89.5	66.8	22.7	0	0	0	0	66.8			
1031	Shamspur Malik	127968	BUDAUN	c	0	12	0	0	0	46.8	0	0	156.8	98	58.8	0	0	0	0	98			
1032	Bhojipura Pavai	127969	ISLAMNA	c	0	13.7	0	0	11.4	0.4	0	1.1	99.7	91.9	7.8	0	0	0	0	91.9	Maize		
1033	Ambiapur	127970	BUDAUN	c	0	11.4	0	0	12.7	0.4	0.3	0.4	229.3	210.5	18.8	0	0	0	0	211	Maize		
1034	Wazirpur	127971	ISLAMNA	c	0	9.8	0	0	6.3	0	0.1	0	128.6	119.9	8.7	0	0	0	0	120	Maize		
1035	Thanpur	127972	BUDAUN	c	0	6.6	0	0	2	0	0	1.4	129.8	125	4.8	0	0	0	0	125	Maize		
1036	Afzalpur Khukha	127973			0	2.1	0	0	1.6	0	0.3	0	85.5	81.8	3.8	0	0	0	0	81.8			
1037	Ibrahimpur Faizg	127974	BUDAUN	c	0	6.3	0	0	3.3	0	1	19	198.6	173.1	25.5	0	0	0	0	173	Maize		
1038	Chandpura	127975			0	5.8	0	0	5.9	0.1	0.1	1.2	106.5	100.4	6.1	0	0	0	0	100	Maize		
1039	Nawabganj Batni	127976	BUDAUN	c	0	8.1	0	0	5.5	0	0	4	104.6	100.2	4.4	0	0	0	0	100	Maize		
1040	Kotha	127977			0	26.4	0	0	7.5	0.2	3.7	0.6	357.4	335.6	21.7	0	0	0	0	336	Maize		
1041	Deori Amrit	127978	BUDAUN	c	0	10.6	0	0	0.9	0	0.3	2.2	161.3	156.6	4.7	0	0	0	0	157	Maize		
1042	Ramnagar Majar	127979			0	6.6	0	0	7.4	0.1	0	0	115.2	113.7	1.5	0	0	0	0	114	Paddy		
1043	Nadha	127980	BUDAUN	c	0	57.3	0	0	101	5.5	10.9	34.1	623.8	552.2	71.5	0	0	0	0	552	Maize		
1044	Qadar Nagar Urf	127981	BUDAUN	c	0	22.5	0	0	0	1.6	7.5	4.4	174.4	153.5	20.9	0	0	0	0	154			
1045	Mohammadganj	127982	BUDAUN	c	0	16.6	0	0	2.3	0	1.5	5.3	290.6	264.3	26.3	0	0	0	0	264	Til C		
1046	Kubri Kam Saha	127983			0	17	0	0	0.5	0	16.9	7.4	346.6	335.8	10.8	0	0	0	0	336	Maize		
1047	Afzalpur Budheti	127984	BUDAUN		0	12.3	0	0	10.3	0.7	0.7	3.4	172.5	164	8.5	0	0	0	0	164	Til		
1048	Mirzapur Mohsa	127985			0	43.7	0	0	0	1.3	1.7	4.3	216.4	199.9	16.3	0	0	0	0	200	Til		
1049	Kharakwari Bhu	127986	BUDAUN	c	0	10.2	0	0	1.1	0.9	0.6	0.5	222.6	220.5	2.1	0	0	0	0	221	Maize		
1050	Bhagta Nagla	127987			0	7.1	0	0	3.4	0.1	6.9	0.5	105.2	103.5	1.7	0	0	0	0	104	Maize		
1051	Makhdumpur	127988	BUDAUN	c	0	2.6	0	0	0.1	0	1.1	1.4	79.5	75.7	3.8	0	0	0	0	75.7	Maize		
1052	Badhauri Sagarp	127989	BUDAUN	c	0	15.4	0	0	2.1	0	3	1.7	283.8	278.6	4.1	0	0	0	0	279			
1053	Sirsaul	127990	BUDAUN	c	0	17.8	0	0.4	0	0	0.8	5.2	225.8	220.7	5.1	0	0	0	0	221	Maize		
1054	Tahirpur Zahidp	127991	BUDAUN	c	0	16	0	0	1	7	22	7	291	203	88	0	0	0	0	203	Paddy		
1055	Arifpur Bhagta N	127992			0	12	0	0	2.2	0.2	0.3	0.3	142.2	141	1.2	0	0	0	0	141	Maize		
1056	Rafatpur Mauru	127993	BUDAUN	c	0	6.3	0.3	0	0	4.9	1.9	1.3	279.4	279.4	0	0	0	0	0	279	Maize		
1057	Rafatpur Maur J	127994			0	20.1	0	0	25.1	2.6	2.4	3.7	266.2	266.2	0	0	0	0	0	266	Paddy		
1058	Majholra	127995	BUDAUN	c	0	10.4	0	0	1.6	7.2	4.7	14.1	238.9	238.9	0	0	0	0	0	239	Maize		
1059	Karia Bain	127996			0	18.4	2.5	0	0	0.4	5.5	7.8	292.4	292.4	0	0	0	0	0	292			
1060	Kharkhoul	127997			0	5.9	0	0	0.3	0.4	0	3.2	114.4	105	9.4	0	0	0	0	105	Paddy		
1061	Malikpur Bichol	127998	BUDAUN	c	0	5.5	0	0	0	0	0	0	141.1	141.1	0	0	0	0	0	141	Potat		
1062	Malikpur Bichol	127999			0	5.5	0	18.2	0	0	0	0	122.9	122.9	0	0	0	0	0	123	Maize		
1063	Malikpur Bichol	128000	BUDAUN	c	0	4.4	0	0	0	27.8	0	0	133.1	133.1	0	0	0	0	0	133	Maize		
1064	Shadipur	128001			0	0	0	0	11.4	0.4	1.6	8	228.9	208.9	20	0	0	0	0	209			
1065	Doodma	128002	BUDAUN	c	0	12.4	12	0	0	0.3	0.2	0.7	176.8	176.8	0	0	0	0	0	177			
1066	Salawatpur Bhoo	128003	BUDAUN	c	0	12.3	0	1.2	0.3	1.1	2.1	0	263.4	263.4	0	0	0	0	0	263	Wheat		
1067	Bhawanipur Sara	128004			0	6.6	0	0	0	0	1	1.4	97.7	95.8	1.9	0	0	0	0	95.8	Maize		
1068	Ranjitpur	128005	BUDAUN	c	0	10.1	0	0	0	0	0	0	248	248	0	0	0	0	0	248	Bajra		
1069	Shahnagar Patpa	128006			0	15.3	7.8	0	0	3	0.9	0.8	294.4	294.4	0	0	0	0	0	294	Maize		
1070	Bastoi Sikri	128007	BUDAUN	c	0	28.2	0	0	2.8	0	1.2	3.2	342.1	330.1	12	0	0	0	0	330	Maize		

Paddy
Bajra
Maize

Census of India 2011- Village Directory

Amenities and Land use (As in 2009)

Name of District:-Budaun Location CodeNo:-149

Name of CD Block:-Dahgavan Location CodeNo:-0179

Sr. No.	Name village	Location code no.	Total area of the village (in hectares rounded up to one decimal place)	Total population (2011 census)	Number of households (2011 census)	Number of educational amenities available. (If not available within the village , the distance range code viz: a for < 5 Kms, b for 5-10 Kms and c for 10+ kms of nearest place where facility is available is given).														
						Pre-Primary school (PP)	Primary school (P)	Middle school (M)	Secondary School (S)	Senior Secondary school (SS)	Degree college of arts, science & commerce (ASC)	Engineering colleges(EC)	Medical college (MC)	Management institute (MI)	Polytechnic (Pt)	Vocational training school /ITI	Non-formal training centre (NFTC)	Special school for disabled (SSD)	Others (specify)	
1	2	3	4	5	6	7	8	9	10	11	12	13	14	15	16	17	18	19	20	
1071	Nagariamutallika	128008	150.9	542	72		1	c	c	c										
1072	Farid Nagar	128009	265.2	137	26	a	c	c	c											
1073	Bibipur	128010	65	0	0															
1074	Hapna Nagla	128011	214.6	0	0															
1075	Manehra	128012	59.8	0	0															
1076	Kaladher	128013	137.1	0	0															
1077	Adampur	128014	154.5	682	112	a	a	a	a	b	c	c	c	c	c	c	c	c	c	c
1078	Aslaur	128015	151.8	924	167	a	1	a	a	b	c	c	c	c	c	c	c	c	c	c
1079	Khanwa Nagla	128016	278	956	163	b	1	a	a	b	c	c	c	c	c	c	c	c	c	c
1080	Radnaul Azizpur	128017	488.2	2332	325	a	1	a	a	a	b	c	c	c	c	c	c	c	c	c
1081	Fatanpur	128018	124.1	72	14	a	a	a	a	b	c	c	c	c	c	c	c	c	c	c
1082	Rasoolpur Kala	128019	274	5936	989	2	2	1	b	b	b	c	c	c	c	c	c	c	c	c
1083	Vaisuiya	128020	112.6	0	0															
1084	Rasoolpur Dudhi	128021	105.4	519	78	a	a	a	b	b	b	c	c	c	c	c	c	c	c	c
1085	Mudhai	128022	117.7	0	0															
1086	Brathla Nibri	128023	279.9	698	112	a	1	a	b	b	b	c	c	c	c	c	c	c	c	c
1087	Ismailpur Kothra	128024	123.8	764	118	a	1	a	b	b	b	c	c	c	c	c	c	c	c	c
1088	Salempur	128025	57.5	0	0															
1089	Zarif Nagar Durg	128026	545.3	4767	764	1	1	1	a	a										
1090	Mohammadpur F	128027	396.6	1341	212	a	1	a	a	a	c	c	c	c	c	c	c	c	c	c
1091	Bhogajit Nagariy	128028	232.2	2298	351	a	2	2	a	a	a	c	c	c	c	c	c	c	c	c
1092	Nainaul Bagwala	128029	357.5	3448	583	a	1	1	a	a	a		c							
1093	Somanpur	128030	165.6	1627	236	a	1	1	a	a	c	c	c	c	c	c	c	c	c	c
1094	Dharampur Tapp	128031	280.9	2126	370	a	1	1	a	a	c	c	c	c	c	c	c	c	c	c
1095	Bheempur Dostp	128032	186.1	232	49	1	b	b	b	b	c	c	b	c	c	c	c	c	c	c
1096	Serai Urf Vijay C	128033	193.6	741	143	1						c	c	c	c	c	1			
1097	Suraj Pur Tappa	128034	76.5	249	46	1	a	b	b	b	c	c	b	c	c	c	c	c	c	c
1098	Antar	128035	248	1947	326	1						c	c	c	c	c	c	c	c	c
1099	Dahgawan	128036	886.7	10328	1751	4	1	c	c	c				c	c	c	c	c	c	c
1100	Dandra	128037	388.9	2473	392	1	1	2	1	1										
1101	Shamaspur Kunv	128038	225.1	1732	275	b	1	a	a	a	c	c	c	c	c	c	c	c	c	c
1102	Mohammadpur Al	128039	66.4	0	0															
1103	Shekhupura	128040	146.2	1223	168	b	1	1	a	b	b	c	c	c	c	c	c	c	c	c
1104	Jatki	128041	332.3	1655	238	b	1	1	a	a	c	c	c	c	c	c	c	c	c	c
1105	Salawatpur Majr	128042	183.2	726	131	c	1	a	a	b	b	c	c	c	c	c	c	c	c	c
1106	Vastuiya	128043	191.9	500	85	b	1	a	b	a										
1107	Dhobar Khera	128044	322	1458	241	b	1	1	a	b										
1108	Hasanpur Jaretha	128045	155.4	395	64	a	a	a	b	b	c	c	c	c	c	c	c	b	c	c
1109	Allipur Sherpur	128046	176.2	461	71	a	a	a	c	c	c	c	c	c	c	c	c	c	c	c
1110	Mustafabad Jaret	128047	710.4	2088	337	a	1	1	b	b	c	c	c	c	c	c	c	c	c	c
1111	Kamalpur Jallu N	128048	280.2	1770	306	c	2	b	b	b	c	c	c	c	c	c	c	b	c	c
1112	Firozabad Jareth	128049	258.6	416	73	b	c	c	b	b	a	c	c	c	c	c	c	c	c	c
1113	Kanksi	128050	239.4	1920	380	b	1	1	b	b	c	c	c	c	c	c	c	c	c	c
1114	Usmanpur	128051	165.3	871	165	2	3	1	1	b	c	c	c	c	c	c	c	b	c	c
1115	Jaretha	128052	186.1	1167	184	a	1	a	b	b	c	c	c	c	c	c	c	c	c	c
1116	Bhoyas	128053	280.2	2828	476	1	1	a	b	c	c	c	c	c	c	c	c	c	c	c
1117	Madarpur	128054	286.8	1362	228	b	1	1	b	b	b	c	c	c	c	c	c	c	c	c
1118	Silhari	128055	469.9	1960	348	b	1	1	b	b	c	c	c	c	c	c	c	c	c	c
1119	Chandanpur	128056	101.6	922	172	b	1	a	b	b	c	c	c	c	c	c	c	c	c	c
1120	Kerai Sarei	128057	168.6	1237	160	b	b	b	b	b	c	c	c	c	c	c	c	c	c	c
1121	Dayohara Shekhj	128058	291.2	2233	388	b	1	1	b	b	b	c	c	c	c	c	c	c	c	c
1122	Kunwarpur Chan	128059	219.4	1372	262	b	a	b	b	b	c	c	c	c	c	c	c	c	c	c

Census of India 2011- Village Directory

Amenities and Land use (As in 2009)

Name of District:-Budaun Location CodeNo:-149

Name of CD Block:-Dahgawan Location CodeNo:-0179

Sr.No.	Name village	Location code no.	Number of Medical Amenities available. (If not available within the village, the distance range code viz: a for < 5 Kms, b for 5-10 Kms and c for 10+ kms of nearest place where facility is available is given).										Number of Non-Government Medical Amenities available.							
			Community health centre (CHC)	Primary health centre (PHC)	Primary health sub centre (PHS)	Maternity and child welfare centre (MCWC)	T.B. clinic (TBC)	Hospital-allopathic (HA)	Hospital-alternative medicine (HO)	Dispensary (D)	Veterinary hospital (VH)	Mobile health clinic (MHC)	Family welfare centre (FWC)	Charitable non Govt. hospital/Nursing home.	Medical practitioner with MBBS Degree	Medical practitioner with other degree	Medical practitioner with no degree	Traditional practitioner and faith healer .	Medicine Shop	Others
1	2	3	21	22	23	24	25	26	27	28	29	30	31	32	33	34	35	36	37	38
1071	Nagariamatallika	128008	c	c							c			0	0	0	0	0	0	0
1072	Farid Nagar	128009	c	c							c			0	0	0	0	0	0	0
1073	Bibipur	128010																		
1074	Hapna Nagla	128011																		
1075	Manehra	128012																		
1076	Kaladher	128013																		
1077	Adampur	128014	b	b	b	b	c	c	b	b	b	c	b	0	0	0	0	0	0	0
1078	Aslaur	128015	b	b	b	b	c	c	b	b	b	c	b	0	0	0	0	0	0	1
1079	Khanwa Nagla	128016	b	b	b	c	c	b	b	b	c	c	b	0	0	0	0	0	0	1
1080	Radnaul Azizpur	128017	c	b	b	b	b	c	c	c	b	b	b	0	0	0	0	0	0	1
1081	Fatanpur	128018	b	b	b	b	c	b	b	b	b	c	b	0	0	0	0	0	0	1
1082	Rasoolpur Kala	128019	c		1		1	c	c	c	b	b		1	0	0	0	0	0	1
1083	Vaisuiya	128020																		
1084	Rasoolpur Dudhi	128021	c	b	a	b	c	c	c	c	b	b	b	0	0	0	0	0	0	0
1085	Mudhai	128022																		
1086	Brathla Nibri	128023	c	b	a	b	c	c	c	c	b	b	b	0	0	0	0	0	0	0
1087	Ismailpur Kothra	128024	c	b	a	b	c	c	c	c	b	b	b	0	0	0	0	0	0	0
1088	Salempur	128025																		
1089	Zarif Nagar Durg	128026	a	a	a	a	a	a	a	a	a	a	a	0	0	0	0	0	0	0
1090	Mohammadpur F	128027	a	a	a	a	a	a	a	a	a	c	a	0	0	0	0	0	0	0
1091	Bhogajit Nagariy	128028	c	b	b	b	b	c	c	c	b	b	b	0	0	0	0	0	0	1
1092	Nainaul Bagwala	128029	c	a	a	a	c	c	c	c	c	c	c	0	0	0	0	0	0	1
1093	Somanpur	128030	c	a	a	a	a	a	a	a	a	c	a	0	0	0	0	0	0	1
1094	Dharampur Tapp	128031	a	a	a	a	a	a	a	a	a	c	a	0	0	0	0	0	0	1
1095	Bheempur Dostp	128032	b	b	b	b	c	b	b	c	b	c	b	0	0	0	0	0	0	1
1096	Serai Urf Vijay C	128033	a	a	a	a					a	a	a	0	0	0	0	0	0	1
1097	Suraj Pur Tappa	128034	b	b	b	b	c	b	c	b	c	b	b	0	0	0	0	0	0	1
1098	Antar	128035	a	a	a	a					a		a	0	0	0	0	0	0	1
1099	Dahgawan	128036			1		1	c						1	0	0	0	0	0	1
1100	Dandra	128037	a	a	a	a	a	a	a	a	a	a	a	0	0	0	0	0	0	1
1101	Shamaspur Kunv	128038	a	a		a	a	a	c	c	a	c	a	0	0	0	0	0	0	1
1102	Mohammadpur A/	128039																		
1103	Shekhupura	128040	b	b	b	b	c				b	b	c	0	0	0	0	0	0	1
1104	Jatki	128041	a	a		a	a	a	c	c	a	c	a	0	0	0	0	0	0	1
1105	Salawatpur Majr:	128042	b	b	b	b	c				b	b	c	0	0	0	0	0	0	1
1106	Vastuiya	128043	c	b	b	b	c	c	c	c	c	c	c	0	0	0	0	0	0	1
1107	Dhobar Khera	128044	c	b	b	b	c	c	c	c	c	c	c	0	0	0	0	0	0	1
1108	Hasanpur Jaretha	128045	b	b	b	b	b	b	c	c	b	c	b	0	0	0	0	0	0	0
1109	Allipur Sherpur	128046	c	c	c	c	c	c	c	c	c	c	c	0	0	0	0	0	0	0
1110	Mustafabad Jaret	128047	b	b	b	b	b	c	c	c	b	c	b	0	0	0	0	0	0	0
1111	Kamalpur Jallu M	128048	c	b	c	c	c	b	c	c	b	c	b	0	0	0	1	0	0	0
1112	Firozabad Jarethi	128049	b	b	a	b	b	c			b	b		0	0	0	0	0	0	0
1113	Kanksi	128050	b	b	a	a	a	c			b	b	b	0	0	0	0	0	0	0
1114	Usmanpur	128051	b	b	b	b	b	b	c	c	b	c	b	0	0	1	3	0	4	0
1115	Jaretha	128052	b	b		b	b	b	c	c	b	c	b	0	0	0	0	0	0	0
1116	Bhoyas	128053	c	b	b	b	b	b	c	c	b	c	c	0	0	0	0	0	0	0
1117	Madarpur	128054	b	b	b	b	b	c			b	b	b	0	0	0	0	0	0	0
1118	Silhari	128055	b	b	b	b	b	c			b	b	b	0	0	0	0	0	0	0
1119	Chandanpur	128056	b	b	b	b	b	c			b	b	b	0	0	0	0	0	0	0
1120	Kerai Sarei	128057	b	b	b	b	c	b	b	b	b	c	b	0	0	0	0	0	0	0
1121	Dayohara Shekhj	128058	b	b	b	b	c	b	b	b	b	c	b	0	0	0	2	0	0	0
1122	Kunwarpur Chan	128059	c	b	b	c	c	c	b	b	b	c	b	0	0	0	2	0	0	0

Census of India 2011- Village Directory

Amenities and Land use (As in 2009)

Name of District:-Budaun Location CodeNo:-149

Name of CD Block:-Dahgawan Location CodeNo:-0179

Sr. No.	Name village	Location code no.	Availability of drinking water - Yes / No								Availability of toilet & others Yes / No			
			Tap water (Treated/Untreated)	Well water (Covered/ Uncovered well)	Hand Pump	Tube wells/ Bore well	Spring	River / Canal	Tank / Pond / Lake	Others	Community toilet including bath.	Community toilet excluding bath.	Rural sanitary mart or sanitary hardware outlet available near the village.	Community bio- gas or recycle of waste for productive use.
1	2	3	39	40	41	42	43	44	45	46	47	48	49	50
1071	Nagariamatallika	128008	No	No	Yes	No	No	No	No	No	No	No	No	No
1072	Farid Nagar	128009	No	No	Yes	No	No	No	No	No	No	No	Yes	No
1073	Bibipur	128010												
1074	Hapna Nagla	128011												
1075	Manehra	128012												
1076	Kaladher	128013												
1077	Adampur	128014	No	No	Yes	Yes	No	No	No	No	No	Yes	Yes	No
1078	Aslaur	128015	No	No	Yes	Yes	No	No	Yes	No	No	No	No	No
1079	Khanwa Nagla	128016	Yes	No	Yes	Yes	No	No	No	No	No	No	No	No
1080	Radnaul Azizpur	128017	No	No	Yes	Yes	No	No	No	No	No	No	No	No
1081	Fatanpur	128018	No	No	Yes	Yes	No	No	No	No	No	No	No	No
1082	Rasoolpur Kala	128019	No	No	Yes	Yes	No	No	No	No	No	No	No	No
1083	Vaisuiya	128020												
1084	Rasoolpur Dudhi	128021	Yes	No	Yes	Yes	No	No	No	No	No	No	No	No
1085	Mudhai	128022												
1086	Brathla Nibri	128023	No	No	Yes	Yes	No	No	No	No	No	No	No	No
1087	Ismailpur Kothra	128024	No	No	Yes	Yes	No	No	No	No	No	No	No	No
1088	Salempur	128025												
1089	Zarif Nagar Durg	128026	No	Yes	Yes	No	No	No	No	No	No	No	No	No
1090	Mohammadpur F	128027	No	No	Yes	Yes	No	No	No	No	No	No	No	No
1091	Bhogajit Nagariy	128028	No	No	Yes	No	No	No	No	No	No	No	No	No
1092	Nainaul Bagwala	128029	Yes	Yes	Yes	No	No	Yes	Yes	No	No	No	No	No
1093	Somanpur	128030	No	No	Yes	No	No	No	No	No	No	No	No	No
1094	Dharampur Tapp	128031	No	No	Yes	Yes	No	No	No	No	No	No	No	No
1095	Bheempur Dostp	128032	No	No	Yes	Yes	No	No	Yes	No	No	No	No	No
1096	Serai Urf Vijay C	128033	Yes	No	Yes	Yes	No	Yes	Yes	No	No	No	No	No
1097	Suraj Pur Tappa	128034	No	No	Yes	No	No	No	No	No	No	No	No	No
1098	Antar	128035	No	No	Yes	No	No	No	No	No	No	No	No	No
1099	Dahgawan	128036	No	No	Yes	Yes	No	No	Yes	No	No	No	No	No
1100	Dandra	128037	No	No	Yes	Yes	No	No	No	No	No	No	No	No
1101	Shamaspur Kunv	128038	No	No	Yes	Yes	No	No	Yes	No	No	No	No	No
1102	Mohammadpur A	128039												
1103	Shekhupura	128040	Yes	No	Yes	Yes	No	Yes	Yes	No	No	No	No	No
1104	Jatki	128041	No	No	Yes	Yes	No	No	No	No	No	No	No	No
1105	Salawatpur Majr	128042	No	No	Yes	Yes	No	No	No	No	No	No	No	No
1106	Vastuiya	128043	No	Yes	Yes	No	No	Yes	No	No	No	No	No	No
1107	Dhobar Khera	128044	No	Yes	Yes	No	No	Yes	No	No	No	No	No	No
1108	Hasanpur Jaretha	128045	Yes	Yes	Yes	No	No	No	Yes	No	No	No	No	No
1109	Allipur Sherpur	128046	Yes	No	Yes	Yes	No	No	No	No	No	No	No	No
1110	Mustafabad Jaret	128047	No	No	Yes	Yes	No	No	No	No	No	No	No	No
1111	Kamalpur Jallu M	128048	Yes	No	Yes	Yes	No	No	No	No	No	No	No	No
1112	Firozabad Jareth	128049	No	Yes	Yes	Yes	No	Yes	No	No	No	No	No	No
1113	Kanksi	128050	Yes	No	Yes	Yes	No	No	No	No	No	No	No	No
1114	Usmanpur	128051	Yes	No	Yes	Yes	No	No	No	No	No	No	No	No
1115	Jaretha	128052	Yes	No	Yes	Yes	No	No	No	No	No	No	No	No
1116	Bhoyas	128053	No	Yes	Yes	Yes	No	No	No	No	No	No	No	No
1117	Madarpur	128054	No	No	Yes	No	No	No	No	No	No	No	No	No
1118	Silhari	128055	Yes	No	Yes	No	No	Yes	No	No	No	No	No	No
1119	Chandanpur	128056	Yes	No	Yes	No	No	Yes	No	No	No	No	No	No
1120	Kerai Sarei	128057	Yes	Yes	Yes	Yes	No	No	No	No	No	No	No	No
1121	Dayohara Shekhj	128058	No	Yes	Yes	Yes	No	No	No	No	No	No	No	No
1122	Kunwarpur Chan	128059	No	Yes	Yes	Yes	No	No	No	No	No	No	No	No

Census of India 2011- Village Directory

Amenities and Land use (As in 2009)

Name of District:- Budaun Location CodeNo:-149

Name of CD Block:-Dahgavan Location CodeNo:-0179

Sr. No.	Name village	Location code no.	Communication and transport facilities (If amenities available code -Yes is given except for Village Pin Code ,If not available within the village , the distance range code viz; a for < 5 Kms, b for 5-10 Kms and c for 10+ kms of nearest place where facility is available is given).																
			Post office(PO)	Sub post office (SFO)	Post & Telegraph office (P&TO)	Village Pin Code	Telephones (Land lines)	Public call office (PCO)	Mobile phone coverage	Internet cafes/ Common service centre (CSC)	Private courier facility	Bus service (Public & Private)	Railway stations	Auto/Modified Autos	Taxis and Vans	Tractors	Cycle-pulled rickshaws(Manual & Machine driven)	Carts driven by animals	Sea /River ferry service
1	2	3	51	52	53	54	55	56	57	58	59	60	61	62	63	64	65	66	67
1071	Nagariamutallik	128008	c	c	c	243638	Yes	Yes	Yes	c	c	b	c	Yes	c	Yes	a	Yes	c
1072	Farid Nagar	128009	c	a	c		Yes	Yes	Yes	c	c	b	c	Yes	a	Yes	a	Yes	c
1073	Bibipur	128010																	
1074	Hapna Nagla	128011																	
1075	Manehra	128012																	
1076	Kaladher	128013																	
1077	Adampur	128014	a	a	a	a	a	Yes	b	c	a	c	a	a	Yes	Yes	Yes	c	
1078	Aslaur	128015	a		a	a	a	Yes	b	c	a	c	a	a	Yes	Yes	Yes	c	
1079	Khanwa Nagla	128016	a	a	a	b	b	Yes	b	c	b	c	b	b	Yes	Yes	Yes	c	
1080	Radnaul Azizpur	128017	c	b	c	a	b	Yes	c	c	a	c	c	a	Yes	Yes	Yes	c	
1081	Fatanpur	128018	b	b	b	b	b	Yes	c	c	b	c	b	b	Yes	Yes	Yes	c	
1082	Rasoolpur Kala	128019	c	Yes	c	243638	c	c	Yes	c	c	Yes	c	c	Yes	Yes	Yes	Yes	c
1083	Vaisuiya	128020																	
1084	Rasoolpur Dudhi	128021	c	a	c	243638	c	c	Yes	c	c	b	c	b	Yes	Yes	c	Yes	c
1085	Mudhai	128022																	
1086	Brathla Nibri	128023	c	a	c	243638	c	c	c	c	a	a	c	b	Yes	c	Yes	c	
1087	Ismailpur Kothra	128024	c	a	c	243638	c	c	c	c	b	c	c	b	Yes	c	Yes	c	
1088	Salempur	128025																	
1089	Zarif Nagar Durg	128026	Yes	Yes	Yes	243638	Yes	Yes	Yes	Yes	Yes	c	Yes	Yes	Yes	Yes	Yes	Yes	Yes
1090	Mohammadpur F	128027	c	a	c	243638	c	a	a	c	c	a	c	a	c	c	c	Yes	c
1091	Bhogajit Nagariy	128028	c	b	c	a	b	Yes	c	c	a	c	c	a	Yes	Yes	Yes	c	
1092	Nainaul Bagwala	128029	c	a	c	243638	Yes	Yes	Yes	c	c	Yes	c	Yes	Yes	Yes	Yes	Yes	Yes
1093	Somanpur	128030	c	a	c	a	a	a	c	c	a	c	a	c	Yes	c	Yes	c	
1094	Dharampur Tapp	128031	a	a	c	a	a	Yes	c	c	Yes	c	a	c	c	c	c	Yes	c
1095	Bheempur Dostp	128032	b	b	c	243638	b	b	b	c	c	b	c	c	c	c	c	Yes	Yes
1096	Serai Urf Vijay C	128033	a	a	a	243638	a	a	a	c	c	a	c	a	a	c	a	b	
1097	Suraj Pur Tappa	128034	b	b		243638	c	b	b	c	c	b	c	b	c	b	c	b	b
1098	Antar	128035	a	a	a	243638	a	a	a	c	c	a	c	a	a	a	c	a	b
1099	Dahgawan	128036	Yes	Yes	Yes	243638	Yes	Yes	Yes	c	c	Yes	c	Yes	Yes	Yes	Yes	c	Yes
1100	Dandra	128037	Yes	a	Yes		Yes	Yes	Yes	Yes	Yes	c	Yes	Yes	Yes	Yes	Yes	Yes	Yes
1101	Shamaspur Kunv	128038	a	a	c	243638	a	a	a	c	c	a	c	a	a	a	c	Yes	c
1102	Mohammadpur A	128039																	
1103	Shekhupura	128040	c	a	c	243638	b	b	a	c	c	a	c	a	a	Yes	a	Yes	Yes
1104	Jatki	128041	a	a	a	243638	Yes	a	Yes	a	b	a	c	a	a	a	a	Yes	c
1105	Salawatpur Majr	128042	c	a	c	243638	b	b	a	c	c	a	c	a	a	Yes	a	a	Yes
1106	Vastuiya	128043	c	a	c	243638	a	a	Yes	c	c	a	c	Yes	Yes	Yes	Yes	Yes	Yes
1107	Dhobar Khera	128044	c	a	c	243638	a	a	Yes	c	c	Yes	c	Yes	Yes	Yes	Yes	Yes	Yes
1108	Hasanpur Jaretha	128045	c	a	c	243638	a	a	Yes	c	c	a	c	a	Yes	Yes	c	Yes	Yes
1109	Allipur Sherpur	128046	c	a	c	243638	a	a	Yes	c	c	a	c	a	Yes	Yes	c	Yes	Yes
1110	Mustafabad Jaret	128047	c	Yes	c	243638	a	a	Yes	c	c	a	c	a	a	Yes	c	Yes	Yes
1111	Kamalpur Jallu N	128048	b	Yes	b		b	b	b	b	b	Yes	c	b	b	b	Yes	Yes	Yes
1112	Firozabad Jarethi	128049	b	a	b	243638	b	b	b	b	b	a	c	b	b	Yes	b	Yes	Yes
1113	Kanksi	128050	b	a	b	243638	b	b	Yes	b	b	a	c	b	b	Yes	b	Yes	Yes
1114	Usmanpur	128051	b		Yes	243638	Yes	Yes	Yes	b	b	Yes	c	Yes	Yes	Yes	b	Yes	Yes
1115	Jaretha	128052	c	a	c	243638	c	a	a	c	c	a	c	a	a	a	c	Yes	c
1116	Bhoyas	128053	c	a	c		a	c	Yes	c	Yes	Yes	c	b	b	Yes	Yes	Yes	c
1117	Madarpur	128054	b	a	b	243638	b	b	Yes	b	b	a	c	b	b	b	b	b	Yes
1118	Silhari	128055	b	a	b	243638	b	b	Yes	b	b	Yes	c	b	b	Yes	b	Yes	Yes
1119	Chandanpur	128056	a	a	b	243638	b	b	Yes	b	b	a	c	b	b	Yes	b	Yes	Yes
1120	Kerai Sarei	128057	b	b	b		b	b	Yes	c	c	b	c	b	b	Yes	Yes	Yes	c
1121	Dayohara Shekhj	128058	b	a	a		b	b	Yes	c	c	b	c	b	b	Yes	Yes	Yes	c
1122	Kunwarpur Chan	128059	b	b	b		b	b	Yes	c	c	b	c	b	b	Yes	Yes	Yes	c

Census of India 2011- Village Directory

Amenities and Land use (As in 2009)

Name of District:-Budaun Location CodeNo:-149

Name of CD Block:-Dahgavan Location CodeNo:-0179

Sr.No.	Name village	Location code no.	Village connected to highways,village roads, banks & credit societies (If amenities available code -Yes is given, If not available within the village , the distance range code viz: a for < 5 Kms, b for 5-10 Kms and c for 10+ kms of nearest place where facility is available is given).												
			Connected to national highway(NH)	Connected to state highway(SH)	Connected to major district road (MDR)	Connected to others district road	Pucca roads	Kutcheha roads	Water bounded macadam(WBM) roads	Navigable waterway (river/canal)(NW)	Footpaths (FP)	Commercial & Co-operative Banks	ATM	Agricultural Credit Societies	
1	2	3	68	69	70	71	72	73	74	75	76	77	78	79	
1071	Nagariamutallik	128008	c	b	b	b	Yes	Yes	Yes	c	Yes	b	c	Yes	
1072	Farid Nagar	128009	c	b	b	b	Yes	Yes	Yes	c	Yes	b	c	Yes	
1073	Bibipur	128010													
1074	Hapna Nagla	128011													
1075	Manehra	128012													
1076	Kaladher	128013													
1077	Adampur	128014	Yes	Yes	b	Yes	Yes	a	Yes	Yes	Yes	b	c	b	
1078	Aslaur	128015	Yes	Yes	b	Yes	Yes	Yes	Yes	a	Yes	b	c	b	
1079	Khanwa Nagla	128016	Yes	Yes	b	Yes	Yes	a	Yes	a	Yes	b	c	b	
1080	Radnaul Azizpur	128017	c	Yes	Yes	Yes	Yes	Yes	b	c	Yes	c	c	c	
1081	Fatanpur	128018	Yes	Yes	b	Yes	Yes	Yes	Yes	Yes	Yes	c	c	b	
1082	Rasoolpur Kala	128019	c	b	b	Yes	Yes	Yes	Yes	Yes	Yes	b	c	b	
1083	Vaisuiya	128020													
1084	Rasoolpur Dudhi	128021	c	b	b	b	Yes	Yes	Yes	Yes	Yes	b	c	b	
1085	Mudhai	128022													
1086	Brathla Nibri	128023	c	a	a	a	Yes	Yes	Yes	Yes	Yes	b	c	b	
1087	Ismailpur Kothra	128024	c	b	b	b	Yes	Yes	Yes	Yes	Yes	b	c	b	
1088	Salempur	128025													
1089	Zarif Nagar Durg	128026	Yes	Yes	Yes	Yes	Yes	Yes	Yes	Yes	Yes	Yes	Yes	Yes	
1090	Mohammadpur F	128027	c	a	a	Yes	Yes	Yes	Yes	Yes	Yes	a	c	b	
1091	Bhogajit Nagariy	128028	c	a	Yes	Yes	Yes	Yes	b	c	Yes	c	c	c	
1092	Nainaul Bagwala	128029	Yes	Yes	Yes	Yes	Yes	Yes	Yes	Yes	Yes	b	c	a	
1093	Somanpur	128030	c	a	a	Yes	Yes	Yes	Yes	Yes	Yes	a	c	b	
1094	Dharampur Tapp	128031	c	b	b	Yes	Yes	Yes	Yes	Yes	Yes	a	c	a	
1095	Bheempur Dostp	128032	c	b	Yes	Yes	Yes	Yes	Yes	Yes	Yes	b	c	Yes	
1096	Serai Urf Vijay C	128033	c	a	a	a	Yes	Yes	Yes	Yes	Yes	a	c	a	
1097	Suraj Pur Tappa	128034	Yes	Yes	Yes	Yes	Yes	Yes	Yes	Yes	Yes	Yes	Yes	Yes	
1098	Antar	128035	c	a	a	Yes	Yes	Yes	Yes	Yes	Yes	a	c	a	
1099	Dahgawan	128036	c	Yes	Yes	Yes	Yes	Yes	Yes	Yes	Yes	Yes	c	Yes	
1100	Dandra	128037	Yes	Yes	Yes	Yes	Yes	Yes	Yes	Yes	Yes	a	a	a	
1101	Shamaspur Kunv	128038	Yes	Yes	Yes	Yes	Yes	Yes	Yes	a	Yes	b	c	a	
1102	Mohmmadpur A	128039													
1103	Shekhupura	128040	c	a	a	Yes	Yes	Yes	Yes	a	Yes	b	c	b	
1104	Jatki	128041	c	a	a	Yes	Yes	Yes	Yes	Yes	Yes	a	c	a	
1105	Salawatpur Majr	128042	c	a	a	a	a	Yes	a	a	Yes	b	c	b	
1106	Vastuiya	128043	Yes	a	a	a	Yes	Yes	Yes	Yes	Yes	c	c	b	
1107	Dhobar Khera	128044	Yes	Yes	Yes	Yes	Yes	Yes	Yes	Yes	Yes	a	c	Yes	
1108	Hasanpur Jarethi	128045	Yes	a	a	a	Yes	Yes	Yes	Yes	Yes	c	c	c	
1109	Allipur Sherpur	128046	Yes	a	a	a	Yes	Yes	Yes	Yes	Yes	c	c	c	
1110	Mustafabad Jaret	128047	c	a	a	Yes	Yes	Yes	Yes	Yes	Yes	c	c	a	
1111	Kamalpur Jallu	128048	Yes	Yes	Yes	Yes	Yes	Yes	Yes	Yes	Yes	b	b	b	
1112	Firozabad Jarethi	128049	c	a	a	a	Yes	Yes	Yes	Yes	Yes	b	b	a	
1113	Kanksi	128050	c	a	a	Yes	Yes	Yes	Yes	Yes	Yes	b	b	a	
1114	Usmanpur	128051	Yes	Yes	Yes	Yes	Yes	Yes	Yes	Yes	Yes	b	b	a	
1115	Jarethi	128052	c	a	a	Yes	Yes	Yes	Yes	Yes	Yes	a	c	a	
1116	Bhoyas	128053	c	b	b	Yes	Yes	Yes	Yes	c	Yes	b	c	b	
1117	Madarapur	128054	c	a	a	Yes	Yes	Yes	Yes	Yes	Yes	b	b	a	
1118	Silhari	128055	c	Yes	Yes	Yes	Yes	Yes	Yes	Yes	Yes	b	b	Yes	
1119	Chandanpur	128056	c	a	a	Yes	Yes	Yes	Yes	Yes	Yes	b	b	a	
1120	Kerai Sarei	128057	Yes	Yes	c	Yes	Yes	Yes	Yes	Yes	Yes	b	c	b	
1121	Dayohara Shekhj	128058	Yes	Yes	b	Yes	Yes	Yes	Yes	Yes	Yes	a	b	b	
1122	Kunwarpur Chan	128059	Yes	Yes	b	Yes	Yes	Yes	Yes	Yes	Yes	c	c	b	

Census of India 2011- Village Directory

Amenities and Land use (As in 2009)

Name of District:-Budaun Location CodeNo:-149

Name of CD Block:-Dahgavan Location CodeNo:-0179

Sr.No.	Name village	Location code no.	Availability of miscellaneous facilities (If amenities available code -Yes is given, If not available within the village , the distance range code viz: a for <5 Kms, b for 5-10 Kms and c for 10+ kms of nearest place where facility is available is given).																	Availability of electricity (Yes/No)				
			Self-Help Group (SHG)	Public distribution system (PDS) shop	Mandis / Regular market	Weekly Haat	Agricultural marketing society	Integrated Child Development Scheme (Nutritional Centres)	Anganwadi Centre (Nutritional Centres)	Others (Nutritional Centres)	ASHA (Accredited Social Health Activist)	Community centre with/without TV	Sports Field,	Sports Club / Recreation Centre	Cinema / Video Hall	Public Library	Public Reading Room	Newspaper Supply	Assembly Polling station	Birth & Death Registration Office	Power Supply for Domestic Use (ED)	Power Supply for Agricultural Use (EAG)	Power Supply for Commercial Use (EC)	Power Supply for All Uses (EA)
1	2	3	80	81	82	83	84	85	86	87	88	89	90	91	92	93	94	95	96	97	98	99	100	101
1071	Nagariamutallika	128008	Yes	a	c	b	c	Yes	Yes	Yes	Yes	c	Yes	Yes	c	c	Yes	b	a	c	Yes	Yes	Yes	Yes
1072	Farid Nagar	128009	Yes	a	c	b	c	Yes	a	Yes	Yes	c	Yes	Yes	c	c	c	b	a	c	Yes	Yes	Yes	Yes
1073	Bibipur	128010																						
1074	Hapna Nagla	128011																						
1075	Manehra	128012																						
1076	Kaladher	128013																						
1077	Adampur	128014	Yes	a	a	a	b	b	a	Yes	a	b	c	c	c	c	b	Yes	b	Yes	Yes	Yes	Yes	Yes
1078	Aslaur	128015	Yes	Yes	a	a	b	b	a	Yes	Yes	Yes	c	c	c	c	c	b	Yes	b	Yes	Yes	Yes	Yes
1079	Khanwa Nagla	128016	Yes	a	b	b	b	b	Yes	Yes	Yes	b	c	c	c	c	c	b	Yes	b	Yes	Yes	Yes	Yes
1080	Radnaul Azizpur	128017	b	Yes	c	b	c	b	b	Yes	Yes	b	b	c	c	c	c	c	Yes	Yes	Yes	Yes	Yes	Yes
1081	Fatanpur	128018	a	a	b	a	b	b	a	Yes	a	b	c	c	c	c	c	a	a	b	No	No	No	No
1082	Rasoolpur Kala	128019	Yes	Yes	c	Yes	c	c	Yes	Yes	Yes	c	c	c	c	c	c	Yes	Yes	Yes	Yes	Yes	Yes	Yes
1083	Vaisuiya	128020																						
1084	Rasoolpur Dudhi	128021	c	a	c	a	a	c	a	Yes	a	c	c	c	c	c	c	c	a	b	Yes	Yes	Yes	Yes
1085	Mudhai	128022																						
1086	Brathla Nibri	128023	c	a	c	a	c	c	a	Yes	a	c	c	c	c	c	c	c	a	b	Yes	Yes	Yes	Yes
1087	Ismailpur Kothra	128024	c	Yes	c	a	c	c	Yes	Yes	a	c	c	c	c	c	c	c	Yes	b	Yes	Yes	Yes	Yes
1088	Salempur	128025																						
1089	Zarif Nagar Durg	128026	Yes	Yes	a	a	Yes	Yes	Yes	Yes	Yes	Yes	Yes	Yes	Yes	Yes	Yes	Yes	Yes	Yes	Yes	Yes	Yes	Yes
1090	Mohammadpur F	128027	Yes	Yes	c	a	a	a	Yes	Yes	Yes	c	a	c	c	c	Yes	c	Yes	a	Yes	Yes	Yes	Yes
1091	Bhogajit Nagariy	128028	b	Yes	c	b	c	c	b	Yes	Yes	b	b	c	c	c	c	c	Yes	Yes	Yes	Yes	Yes	Yes
1092	Nainaul Bagwala	128029	Yes	Yes	c	a	Yes	Yes	Yes	Yes	Yes	c	Yes	Yes	c	Yes	Yes	Yes	Yes	Yes	Yes	Yes	Yes	Yes
1093	Somanpur	128030	Yes	Yes	c	a	c	a	Yes	Yes	Yes	c	a	c	c	c	Yes	c	Yes	Yes	Yes	Yes	No	Yes
1094	Dharampur Tapp	128031	Yes	Yes	c	a	a	a	Yes	Yes	Yes	c	a	c	c	c	c	c	Yes	Yes	Yes	Yes	Yes	Yes
1095	Bheempur Dostp	128032	Yes	Yes	c	a	c	b	b	Yes	Yes	b	b	b	c	c	Yes	Yes	Yes	Yes	Yes	Yes	Yes	Yes
1096	Serai Urf Vijay C	128033	Yes	Yes	c	Yes	c	a	a	Yes	Yes	a	a	a	c	c	c	c	Yes	a	Yes	Yes	Yes	Yes
1097	Suraj Pur Tappa	128034	b	Yes	b	b	b	b	a	Yes	Yes	b	c	c	c	c	c	b	b	b	Yes	Yes	Yes	Yes
1098	Antar	128035	Yes	Yes	c	a	c	a	a	Yes	Yes	a	a	a	c	c	c	c	Yes	Yes	Yes	Yes	Yes	Yes
1099	Dahgawan	128036	Yes	Yes	Yes	Yes	Yes	Yes	Yes	Yes	Yes	c	Yes	c	c	c	c	Yes	Yes	Yes	Yes	Yes	No	Yes
1100	Dandra	128037	Yes	Yes	a	a	c	Yes	Yes	Yes	Yes	Yes	Yes	Yes	Yes	Yes	Yes	Yes	Yes	Yes	Yes	Yes	Yes	Yes
1101	Shamaspur Kunv	128038	Yes	Yes	c	a	c	a	a	Yes	Yes	a	a	c	c	c	c	c	Yes	Yes	Yes	Yes	Yes	Yes
1102	Mohammadpur Al	128039																						
1103	Shekhupura	128040	Yes	Yes	c	b	c	b	Yes	Yes	Yes	c	b	b	c	c	c	b	Yes	b	Yes	Yes	Yes	Yes
1104	Jatki	128041	Yes	Yes	c	a	c	a	Yes	Yes	Yes	a	c	c	c	c	c	a	Yes	Yes	Yes	Yes	Yes	Yes
1105	Salawatpur Majr	128042	Yes	Yes	c	a	c	b	Yes	Yes	Yes	c	b	b	c	c	c	a	a	b	Yes	Yes	Yes	Yes
1106	Vastuiya	128043	Yes	a	c	a	Yes	Yes	Yes	Yes	Yes	Yes	Yes	Yes	c	c	c	Yes	Yes	Yes	Yes	Yes	Yes	Yes
1107	Dhobar Khera	128044	Yes	Yes	c	a	a	Yes	Yes	Yes	Yes	Yes	Yes	Yes	Yes	Yes	Yes	Yes	Yes	Yes	Yes	Yes	Yes	Yes
1108	Hasanpur Jaretha	128045	c	a	c	a	b	b	a	Yes	a	c	c	c	c	c	c	a	a	b	Yes	Yes	Yes	Yes
1109	Allipur Sherpur	128046	c	a	c	a	c	c	a	Yes	a	c	c	c	c	c	c	a	a	c	Yes	Yes	Yes	Yes
1110	Mustafabad Jaret	128047	c	Yes	c	a	c	b	Yes	Yes	Yes	b	Yes	c	c	c	c	Yes	Yes	Yes	Yes	Yes	Yes	Yes
1111	Kamalpur Jallu N	128048	b	Yes	b	Yes	b	c	b	Yes	Yes	Yes	c	c	b	b	b	Yes	b	Yes	Yes	Yes	Yes	Yes
1112	Firozabad Jaretha	128049	a	a	b	a	b	b	a	Yes	a	c	c	c	b	c	c	a	a	a	Yes	Yes	Yes	Yes
1113	Kanksi	128050	Yes	Yes	b	a	a	Yes	Yes	Yes	Yes	b	c	c	c	b	c	a	Yes	Yes	Yes	Yes	Yes	Yes
1114	Usmanpur	128051	b	Yes	b	Yes	b	b	Yes	Yes	Yes	b	Yes	c	b	c	c	Yes	Yes	b	Yes	Yes	Yes	Yes
1115	Jaretha	128052	Yes	a	c	a	c	b	Yes	Yes	Yes	b	c	c	c	c	c	c	Yes	b	Yes	Yes	Yes	Yes
1116	Bhoyas	128053	Yes	Yes	c	Yes	c	Yes	Yes	Yes	Yes	b	c	c	c	c	c	Yes	Yes	Yes	Yes	Yes	Yes	Yes
1117	Madarpur	128054	Yes	Yes	b	a	b	b	Yes	Yes	Yes	c	c	c	b	c	c	a	Yes	Yes	Yes	Yes	Yes	Yes
1118	Silhari	128055	Yes	Yes	b	a	b	b	Yes	Yes	Yes	b	c	c	b	c	c	b	Yes	Yes	Yes	Yes	Yes	Yes
1119	Chandanpur	128056	Yes	a	b	a	b	Yes	Yes	Yes	Yes	c	c	c	b	c	c	b	Yes	a	Yes	Yes	Yes	Yes
1120	Kerai Sarei	128057	Yes	Yes	b	b	b	b	b	Yes	Yes	b	c	c	c	c	c	b	Yes	b	Yes	Yes	Yes	Yes
1121	Dayohara Shekh	128058	Yes	Yes	b	b	b	b	Yes	Yes	Yes	b	c	c	c	c	c	b	Yes	Yes	Yes	Yes	Yes	Yes
1122	Kunwarpur Chan	128059	Yes	Yes	b	b	b	b	b	Yes	Yes	c	c	c	c	c	c	b	Yes	b	Yes	Yes	Yes	Yes

Census of India 2011- Village Directory

Amenities and Land use (As in 2009)

Name of District:-Budaun Location CodeNo:-149

Name of CD Block:-Dahgawan Location CodeNo:-0179

Sr.No.	Name village	Location code no.	Land Use												Land Use					Name of three most important commodities manufactured			
			Nearest Town	Area under different types of land use (in hectares rounded up to one decimal place)											Area irrigated by source (in hectare).								
				Name	Distance range code i.e. a for < 5 Kms, b for 5 to 10 Kms and c for 10+ kms .	Forests	Area under Non-agricultural Uses	Barren and Un-cultivable land	Permanent Pastures and Other Grazing Lands	Land Under Miscellaneous Tree Crops etc.	Culturable Waste Land	Fallow lands other than current fallows	Current Fallows	Net Area Sown	Total Irrigated Land Area	Total Un-irrigated Land Area	Canals (C)	Wells/Tube-wells(W/TW)	Tanks/Lakes(T/L)	Water Falls(WF)	Others(O)	First	Second
			102																				
1071	Nagariamutallike	128008			0	5.8	0	0	0.7	0	0.2	4.1	140	135.7	4.4	0	0	0	0	136	Maize		
1072	Farid Nagar	128009			0	12.3	0	0	0.4	1.9	0	3.9	246.7	233.3	13.3	0	0	0	0	233	Maize		
1073	Bibipur	128010	BUDAUN	c	0	3.5	0	0	0	0.3	1.2	1.5	58.5	49.3	9.2	0	0	0	0	49.3			
1074	Hapna Nagla	128011	BUDAUN	c	0	3.6	0	0	0	0.1	47.7	15.3	148	145.8	2.1	0	0	0	0	146			
1075	Manehra	128012			0	4.6	0	0	0.9	0	0	0	54.3	54.3	0	0	0	0	0	54.3			
1076	Kaladher	128013	BUDAUN	c	0	5.4	0	0	0	14.1	24.8	16.5	76.2	54.6	21.7	0	0	0	0	54.6			
1077	Adampur	128014			0	13.4	14.5	0	1	0.1	1.6	9	115	98.4	16.6	0	0	0	0	98.5	Maize		
1078	Aslaur	128015	BUDAUN	c	0	15.8	2.8	0	2.3	0	4.2	11.7	115	104.2	10.8	0	0	0	0	104	Maize		
1079	Khanwa Nagla	128016			0	48.4	3.4	0.4	10.7	0.1	0.1	4.2	210.6	190.3	20.3	0	0	0	0	190	Maize		
1080	Radnaul Azizpur	128017	BUDAUN	c	0	21.7	12.6	0	1.6	1.2	5.8	5.4	439.9	418.1	21.8	0	0	0	0	418	Bajra		
1081	Fatanpur	128018			0	10.1	0	0	0	0.4	0	0	113.5	111.8	1.7	0	0	0	0	112	Maize		
1082	Rasoolpur Kala	128019	BUDAUN	c	0	45.6	0	0	2.9	0.2	2.8	5.4	217.1	217.1	0	0	0	0	0	217	Paddy		
1083	Vaisuiya	128020			0	4.3	0	0	0.2	0.1	1.6	3.2	103.2	103.2	0	0	0	0	0	103			
1084	Rasoolpur Dudhi	128021	BUDAUN	c	0	9.3	0	0.3	0	0.4	1.2	3.1	91.1	91.1	0	0	0	0	0	91.1	Paddy		
1085	Mudhai	128022			0	5.5	0	0	0	0.9	1.8	0.1	109.4	109.4	0	0	0	0	0	109			
1086	Brathla Nibri	128023	BUDAUN	c	0	13.4	0	0	0.4	4.7	14.4	2	245	245	0	0	0	0	0	245	Paddy		
1087	Ismailpur Kothra	128024			0	8.8	0	0	0.5	0.5	0.1	1.6	112.3	112.3	0	0	0	0	0	112	Paddy		
1088	Salempur	128025	BUDAUN	c	0	2.3	0	0	0	0	0.2	0.7	54.4	54.4	0	0	0	0	0	54.4			
1089	Zarif Nagar Durg	128026			0	63.1	0	0	8.3	0	0	0.7	473.2	468.7	4.5	0	0	0	0	469	Maize		
1090	Mohammadpur F	128027	BUDAUN	c	0	17.3	0	0	5.8	0	0.2	3.2	370	366.8	2.7	0	0	0	0	367	Maize		
1091	Bhogajit Nagariy	128028			0	11.3	18	0	1.4	2.3	5.8	5	188.4	182.3	6.1	0	0	0	0	182	Bajra		
1092	Nainaul Bagwala	128029	BUDAUN	c	0	46.8	0	0	22.9	3.2	5.1	1.9	277.7	277.7	0	0	277.7	0	0	0	Maize		
1093	Somanpur	128030			0	15.4	0	0	1.1	0	0	4	145.2	142.1	3.2	0	0	0	0	142	Maize		
1094	Dharampur Tapp	128031	BUDAUN	c	0	26	0	0	1.5	0	0.9	5	247.5	245.7	1.8	0	0	0	0	246	Paddy	Wheat	
1095	Bheempur Dostp	128032	SAHASWAN		0	14.3	0	0	5	0.8	1.5	0.1	164.6	162	2.6	0	0	0	0	162	Maize		
1096	Serai Urf Vijay C	128033	BUDAUN	c	0	19.5	0	0	1.7	8.2	20.1	0.4	143.8	137.9	5.8	0	0	0	0	138	Maize		
1097	Suraj Pur Tappa	128034			0	5.7	0	0	0	0.2	0	1.7	68.8	68.4	0	0	0	0	0	68.4	Bajra		
1098	Antar	128035	BUDAUN	c	0	16.8	0	0	2.5	4.8	21.3	6	196.5	189.6	6.9	0	0	0	0	190	Bajra		
1099	Dahgawan	128036	BUDAUN		0	82.6	0	0	33.7	14.1	4.5	6.9	744.9	681.1	63.8	0	0	0	0	681	Bajra		
1100	Dandra	128037	BUDAUN	c	0	56.1	0	0	2.2	0.9	1.3	14.7	313.7	306.5	7.2	0	0	0	0	307	Maize		
1101	Shamaspur Kunv	128038	BUDAUN	c	0	17.6	0	0	1.8	0.2	1.1	0.2	204.2	197.2	7	0	0	0	0	197	Sugar		
1102	Mohmadpur Al	128039	BUDAUN		0	2	0	0	0	0	0	0	64.4	64.3	0.2	0	0	0	0	64.4			
1103	Shekhupura	128040	BUDAUN	c	0	12	0	0	6.1	0.9	4	1.1	122.3	120.5	1.7	0	0	0	0	121	Bajra		
1104	Jatki	128041	BUDAUN	c	0	22.4	0	0	3.6	0.1	20	3.7	282.4	275.4	7	0	0	0	0	276	Maize		
1105	Salawatpur Majr	128042			0	11.3	0	0	0.3	0.7	4.5	1.2	165.2	165	0.2	0	0	0	0	165	Bajra		
1106	Vastuiya	128043	BUDAUN	c	0	20.2	0	0	2.1	1.2	0.3	7.5	160.6	158.2	2.4	0	158.2	0	0	0	Maize		
1107	Dhobar Khera	128044			0	43.7	0	0	11.9	2.2	0.3	3.7	260.1	260.1	0	0	260.1	0	0	0	Maize		
1108	Hasanpur Jaretha	128045	BUDAUN	c	0	3.5	0	0	0.3	0.3	1.3	4.8	145.1	145.1	0	0	0	0	0	145			
1109	Allipur Sherpur	128046			0	7.2	0	0	0	0.4	1	3.8	163.8	163.8	0	0	0	0	0	164			
1110	Mustafabad Jaret	128047	BUDAUN	c	0	18.7	0	0	0	0	0	0	691.7	691.7	0	0	0	0	0	692	Maize		
1111	Kamalpur Jallu	128048			0	2	11.7	0	2	1.9	0.2	2.9	259.4	259.4	0	0	0	0	0	259	Wheat		
1112	Firozabad Jareth	128049	BUDAUN	c	0	6.1	0	0	0	0	31.3	18.5	202.6	202.6	0	0	0	0	0	203			
1113	Kanksi	128050			0	26.8	0	0	2	0	0.6	17.8	192.3	192.3	0	0	0	0	0	192			
1114	Usmanpur	128051	BUDAUN	b	0	18	0	0	0.1	0.1	2.6	2.4	142.1	142.1	0	0	0	0	0	142			
1115	Jaretha	128052			0	23.9	0	0	0.4	0	7.7	3.9	150.1	147.5	2.6	0	0	0	0	148	Maize		
1116	Bhoyas	128053	BUDAUN	c	0	30.2	0	0	0.2	0	0	0.3	249.4	247.9	1.5	0	247.9	0	0	0	Maize		
1117	Madarpur	128054	BUDAUN	c	0	43.4	0.1	0	0	0	7	10	226.3	226.3	0	0	0	0	0	226			
1118	Silhari	128055	BUDAUN	c	0	38.1	1.2	0	3.4	0	8.8	41.1	377.4	377.4	0	0	0	0	0	377			
1119	Chandanpur	128056			0	9	0	0	15.5	0	0.7	6.7	69.7	69.7	0	0	0	0	0	69.7			
1120	Kerai Sarei	128057	BUDAUN	c	2.4	13.6	0	0	2	0.4	1.3	1.1	147.5	147.5	0	0	0	0	0	148	Maize		
1121	Dayohara Shekhj	128058			3.2	22.3	0	1.2	3.3	0	2.7	2.3	256.2	256.2	0	0	0	0	0	256			
1122	Kunwarpur Chan	128059	BUDAUN	c	0	18	0	0	5.7	0.1	0.3	7.1	188.2	187.3	0.8	0	0	0	0	187	Maize	Wheat	

Census of India 2011- Village Directory

Amenities and Land use (As in 2009)

Name of District:-Budaun Location CodeNo:-149

Name of CD Block:-Dahgavan Location CodeNo:-0179

Sr. No.	Name village	Location code no.	Total area of the village (in hectares rounded up to one decimal place)	Total population (2011 census)	Number of households (2011 census)	Number of educational amenities available. (If not available within the village , the distance range code viz; a for < 5 Kms, b for 5-10 Kms and c for 10+ kms of nearest place where facility is available is given).														
						Pre-Primary school (PP)	Primary school (P)	Middle school (M)	Secondary School (S)	Senior Secondary school (SS)	Degree college of arts, science & commerce (ASC)	Engineering colleges(EC)	Medical college (MC)	Management institute (MI)	Polytechnic (Pt)	Vocational training school /ITI	Non-formal training centre (NFTC)	Special school for disabled (SSD)	Others (specify)	
1	2	3	4	5	6	7	8	9	10	11	12	13	14	15	16	17	18	19	20	
1123	Siwarik	128060	234.7	485	67	c	b	b	b	c	c	c	c	c	c	c	c	c	c	
1124	Sonkala	128061	382.5	0	0															
1125	Ore	128062	405.5	0	0															
1126	Malpur Tatera KI	128063	381.4	0	0															
1127	Malpur Tatera M	128064	440	3615	649	b	1	a	a	b	c	c	c	c	c	c	c	c	c	
1128	Hasanpur Tappa	128065	172.6	1225	210	b	1			b	c	c	c	c	c	c	c	c	c	
1129	Sirsa Khurd	128066	288	1979	369	3	1	1	a	a	b	c	c	c	c	c				
1130	Padariya	128067	129.3	1138	195	b	1	1		1	b	b	c	c	c	c				
1131	Badulla Ganj	128068	112.7	0	0															
1132	Rampur Tappa V	128069	209.9	1975	365	a	1	a	a	b	c	c	c	c	c	c	b	c		
1133	Dhail	128070	88	847	126	a	1	a	a	b	c	c	c	c	c	c	b	c		
1134	Sone Boorhi	128071	125.2	922	156	a	1	a	a	b	c	c	c	c	c	c	b	c		
1135	Bairpur Manpur	128072	275.6	1480	298	a	1	a	a	b	c	c	c	c	c	c	b	c		
1136	Nadail	128073	370.4	7596	1257	2	2	1	a	b	c	c	c	c	c	c				
1137	Sujawali	128074	299.8	2645	442	c	1	1	b	b	c	c	c	c	c	c				
1138	Jasoda Ladua	128075	46.6	0	0															
1139	Nigavali Shakoo	128076	340.2	0	0															
1140	Paverh Kham	128077	260	0	0															
1141	Paverh Pukhta	128078	267.6	671	102	c	1	a	b	b	c	c	c	c	c	c				
1142	Nasirpur Tappa M	128079	92.1	1012	186	c	1	a	b	b	c	c	c	c	c	c				
1143	Wajidpur	128080	240.2	1146	190		1	2	b	c	c	c	c	c	c	c			c	
1144	Rasoolpur Tappa	128081	162.5	1999	321	b	1	1	b	b	c	c	c	c	c	c				
1145	Alehadadpur Dh	128082	249.3	3156	571	b	1	a	b	b	c	c	c	c	c	c				
1146	Hindor	128083	305.4	3500	545															
1147	Bhawanipur Khe	128084	121.2	6550	1148	b	1	1	b	b	c	c	c	c	c	c				
1148	Bhawanipur Kha	128085	118.9	6818	1125	b	1	1	b	b	c	c	c	c	c	c				
1149	Jamalpur Piri	128086	115.8	812	126	b	1	b	b	b	c	c	c	c	c	c				
1150	Khairpur Balli	128087	85	1534	228	b	1	b	b	b	c	c	c	c	c	c				
1151	Hamupur Chama	128088	351.2	3316	500	1	1	1	b	b			b		c	c	b			
1152	Amanpur	128089	279.9	2129	315		2	b	b	b										
1153	Rampur Nahra	128090	90.5	87	12	b	a	a	b	b	c	c	c	c	c	c				
1154	Sadarpur Makanj	128091	200.9	152	29	b	a	a	b	b	c	c	c	c	c	c				
1155	Saharpur Makanj	128092	695.2	302	53	b	a	a	b	b	c	c	c	c	c	c				
1156	Tontpur Karsari	128093	972.8	953	166	c	1	1	c	c	c	c	c	c	c	c				
1157	Malsai Yusufpur	128094	406.7	1208	227	c	1	a	c	c	c	c	c	c	c	c				
1158	Malsai Yusufpur	128095	369.8	1604	307	b	1	1	b	b	c	c	c	c	c	c				
1159	Rustampur Tapp	128096	182.3	0	0															
1160	Bajpur	128097	276.2	3826	649	1	2		b	b										
1161	Shahpur Tahirpu	128098	150.8	2228	337		1	b	b	b										
1162	Bhagta Nagla	128099	963.3	2995	530	a	1	1	a	a	c	c	c	c	c	c				
1163	Sukarra	128100	74.2	0	0															
1164	Basaulia	128101	535.1	0	0															
1165	Nagla Khanga	128102	89.8	0	0															
Block T O T A L :			35910.8	196506	32775	24	115	51	5	1	0	0	0	0	0	0	1	0	0	0

Census of India 2011- Village Directory

Amenities and Land use (As in 2009)

Name of District:-Budaun Location CodeNo:-149

Name of CD Block:-Dahgavan Location CodeNo:-0179

Sr. No.	Name village	Location code no.	Number of Medical Amenities available. (If not available within the village , the distance range code viz: a for < 5 Kms, b for 5-10 Kms and c for 10+ kms of nearest place where facility is available is given).										Number of Non-Government Medical Amenities available.							
			Community health centre (CHC)	Primary health centre (PHC)	Primary health sub centre (PHS)	Maternity and child welfare centre (MCWC)	T.B. clinic (TBC)	Hospital-allopathic (HA)	Hospital-alternative medicine (HO)	Dispensary (D)	Veterinary hospital (VH)	Mobile health clinic (MHC)	Family welfare centre (FWC)	Charitable non Govt. hospital/Nursing home.	Medical practitioner with MBBS Degree	Medical practitioner with other degree	Medical practitioner with no degree	Traditional practitioner and faith healer .	Medicine Shop	Others
1	2	3	21	22	23	24	25	26	27	28	29	30	31	32	33	34	35	36	37	38
1123	Siwarik	128060	b	b	b	b	b	b	b	b	b	c	b	0	0	0	0	0	0	0
1124	Sonkala	128061																		
1125	Ore	128062																		
1126	Malpur Tatera KI	128063																		
1127	Malpur Tatera M	128064	b			b	c	b	b	b	b	b	b	0	0	1	4	0	1	0
1128	Hasanpur Tappa	128065	b	b	b	b	c	b	b	b	b	c	b	0	0	0	0	0	0	0
1129	Sirsa Khurd	128066	a	a	a	a	c			a	a	c	a	0	0	0	0	0	0	0
1130	Padariya	128067	b	b	b	b	c	b		b	b	c	b	0	0	0	0	0	0	0
1131	Badulla Ganj	128068																		
1132	Rampur Tappa V	128069	b	b	b	b	b	b	c	c	b	c	b	0	0	0	0	1	0	0
1133	Dhail	128070	b	b	b	b	b	b	c	c	b	c	b	0	0	0	0	1	0	0
1134	Sone Boorhi	128071	b	b	b	b	b	b	c	c	b	c	b	0	0	0	0	1	0	0
1135	Bairpur Manpur	128072	b	b	b	b	b	b	c	c	b	c	b	0	0	0	0	1	0	0
1136	Nadail	128073	c	b	b	b	b	b	c	c	b	c	c	0	0	0	0	1	0	0
1137	Sujawali	128074	b						c	c	b	b	b	0	0	0	0	1	0	0
1138	Jasoda Ladua	128075																		
1139	Nigavali Shakooi	128076																		
1140	Paverh Kham	128077																		
1141	Paverh Pukhta	128078	b	b	b	b	b	b	c	c	b	b	b	0	0	0	0	1	0	0
1142	Nasirpur Tappa I	128079	b	b	b	b	b	b	c	c	b	b	b	0	0	0	0	1	0	0
1143	Wajidpur	128080	c	b			1 b	b	c	c	b	c	c	0	0	0	0	1	0	0
1144	Rasoolpur Tappa	128081	b	b	b	b	b	b	b		b		b	0	0	0	0	1	0	0
1145	Alehadadpur Dh	128082	b	b	b	b	b	b	c	c	b	b	b	0	0	0	0	0	0	0
1146	Hindor	128083												0	0	0	0	0	0	0
1147	Bhawanipur Khe	128084	b	c	b	b	b	b	b	b	b	b	b	0	0	0	5	0	0	0
1148	Bhawanipur Kha	128085	b	c	b	b	b	b	b		c			0	0	0	6	0	0	0
1149	Jamalpur Piri	128086	b	c	b	b	b	b	b	b	c	b	b	0	0	0	0	0	0	0
1150	Khairpur Balli	128087	b	c	b	b	b	b	b	b	c	b	b	0	0	0	0	1	0	0
1151	Hamupur Chama	128088	b	b	b	b	c	c	b	b	b	b	b	0	0	0	5	0	1	0
1152	Amanpur	128089	b			b	b			b				0	0	0	0	0	0	0
1153	Rampur Nahra	128090	b	b		b	b	b	c	c	b	b	b	0	0	0	0	0	0	0
1154	Sadarpur Makanj	128091	b	b		b	b	b	c	c	b	b	b	0	0	0	0	0	0	0
1155	Saharpur Makanj	128092	b	b	b	b	b	b	c	c	b	b	b	0	0	0	0	0	0	0
1156	Tontpur Karsari	128093	c	c	c	c	c	c	c	c	c	c	c	0	0	0	0	0	0	0
1157	Malsai Yusufpur	128094	c	c	c	c	c	c	c	c	c	c	c	0	0	0	0	0	0	0
1158	Malsai Yusufpur	128095	b	b		b	b	b	c	c	b	b	b	0	0	0	0	0	0	0
1159	Rustampur Tapp	128096																		
1160	Bajpur	128097	b	b	b	b	b	b	b	b	b	b	b	0	0	0	0	0	0	0
1161	Shahpur Tahirpu	128098	b			b	b				b			0	0	0	0	1	0	0
1162	Bhagta Nagla	128099	a	a	a	a	a	a	c	c	a	a	a	0	0	0	0	0	0	0
1163	Sukarra	128100																		
1164	Basaulia	128101																		
1165	Nagla Khanga	128102																		
Block T O T A L :			0	1	1	3	0	0	0	0	0	0	2	0	0	2	28	12	27	34

Census of India 2011- Village Directory

Amenities and Land use (As in 2009)

Name of District:-Budaun Location CodeNo:-149

Name of CD Block:-Dahgavan Location CodeNo:-0179

Sr. No.	Name village	Location code no.	Availability of drinking water - Yes / No								Availability of toilet & others Yes / No			
			Tap water (Treated/Untreated)	Well water (Covered/ Uncovered well)	Hand Pump	Tube wells/ Bore well	Spring	River / Canal	Tank/ Pond/ Lake	Others	Community toilet including bath.	Community toilet excluding bath.	Rural sanitary mart or sanitary hardware outlet available near the village.	Community bio- gas or recycle of waste for productive use.
1	2	3	39	40	41	42	43	44	45	46	47	48	49	50
1123	Siwarik	128060	No	Yes	Yes	Yes	No	Yes	No	No	No	No	No	No
1124	Sonkala	128061												
1125	Ore	128062												
1126	Malpur Tatera Ki	128063												
1127	Malpur Tatera M	128064	Yes	Yes	Yes	No	No	No	Yes	No	No	No	No	No
1128	Hasanpur Tappa	128065	No	Yes	Yes	Yes	No	No	No	No	No	No	No	No
1129	Sirsa Khurd	128066	No	No	Yes	Yes	No	No	No	No	No	No	No	No
1130	Padariya	128067	No	No	Yes	No	No	No	No	No	No	No	No	No
1131	Badulla Ganj	128068												
1132	Rampur Tappa V	128069	No	No	Yes	Yes	No	Yes	No	No	No	No	Yes	No
1133	Dhail	128070	No	No	Yes	Yes	No	No	No	No	No	Yes	Yes	No
1134	Sone Boorhi	128071	No	No	Yes	Yes	No	Yes	No	No	No	Yes	Yes	No
1135	Bairpur Manpur	128072	No	No	Yes	Yes	No	No	No	No	No	No	No	No
1136	Nadail	128073	No	Yes	Yes	Yes	No	No	Yes	No	No	No	Yes	Yes
1137	Sujawali	128074	No	No	Yes	Yes	No	Yes	No	No	No	Yes	Yes	No
1138	Jasoda Ladua	128075												
1139	Nigavali Shakoo	128076												
1140	Paverh Kham	128077												
1141	Paverh Pukhta	128078	No	Yes	Yes	Yes	No	No	No	No	No	No	No	No
1142	Nasirpur Tappa I	128079	No	Yes	Yes	Yes	No	No	No	No	No	No	No	No
1143	Wajidpur	128080	No	Yes	Yes	Yes	No	No	Yes	No	No	No	No	No
1144	Rasoolpur Tappa	128081	No	No	Yes	Yes	No	No	No	No	No	No	No	No
1145	Alehadadpur Dh	128082	No	No	Yes	Yes	No	No	No	No	No	No	No	No
1146	Hindor	128083	No	No	Yes	Yes	No	No	No	No	No	No	No	No
1147	Bhawanipur Khe	128084	No	No	Yes	Yes	No	No	Yes	No	No	No	No	Yes
1148	Bhawanipur Kha	128085	No	No	Yes	No	No	No	Yes	No	No	No	No	No
1149	Jamalpur Piri	128086	No	No	Yes	Yes	No	No	No	No	No	No	No	No
1150	Khairpur Balli	128087	No	No	Yes	Yes	No	No	No	No	No	No	No	No
1151	Hamupur Chama	128088	Yes	Yes	Yes	Yes	No	No	No	No	No	No	No	No
1152	Amanpur	128089	No	Yes	Yes	No	No	No	Yes	Yes	No	No	No	No
1153	Rampur Nahra	128090	No	No	Yes	No	No	No	No	No	No	No	No	No
1154	Sadarpur Makanj	128091	No	Yes	Yes	No	No	No	Yes	Yes	No	No	No	No
1155	Saharpur Makanj	128092	No	No	Yes	No	No	No	No	No	No	No	No	No
1156	Tontpur Karsari	128093	No	Yes	Yes	No	No	No	Yes	No	No	No	No	No
1157	Malsai Yusufpur	128094	No	Yes	Yes	No	No	No	Yes	No	No	No	No	No
1158	Malsai Yusufpur	128095	No	Yes	Yes	Yes	No	No	No	No	No	No	No	No
1159	Rustampur Tapp	128096												
1160	Bajpur	128097	Yes	Yes	Yes	No	No	No	No	No	No	No	No	No
1161	Shahpur Tahirpu	128098	Yes	Yes	Yes	Yes	No	No	Yes	No	No	No	No	No
1162	Bhagta Nagla	128099	Yes	Yes	Yes	No	No	No	No	No	No	No	No	No
1163	Sukarra	128100												
1164	Basaulia	128101												
1165	Nagla Khangi	128102												
Block T O T A L :			28	30	124	72	1	22	25	2	0	4	9	3

Census of India 2011- Village Directory

Amenities and Land use (As in 2009)

Name of District:- Budaun Location CodeNo:-149

Name of CD Block:-Dahgavan Location CodeNo:-0179

Sr .No.	Name village	Location code no.	Communication and transport facilities (If amenities available code -Yes is given except for Village Pin Code ,If not available within the village , the distance range code viz; a for < 5 Kms, b for 5-10 Kms and c for 10+ kms of nearest place where facility is available is given).																
			Post office(PO)	Sub post office (SFO)	Post & Telegraph office (P&TO)	Village Pin Code	Telephones (Land lines)	Public call office (PCO)	Mobile phone coverage	Internet cafes/ Common service centre (CSC)	Private courier facility	Bus service (Public & Private)	Railway stations	Auto/Modified Autos	Taxis and Vans	Tractors	Cycle-pulled rickshaws(Mannual & Machine driven)	Carts driven by animals	Sea /River ferry service
1	2	3	51	52	53	54	55	56	57	58	59	60	61	62	63	64	65	66	67
1123	Siwarik	128060	b	b	b		b	b	Yes	c	c	b	c	b	b	Yes	Yes	Yes	c
1124	Sonkala	128061																	
1125	Ore	128062																	
1126	Malpur Tatera K	128063																	
1127	Malpur Tatera M	128064	b	Yes	Yes	243638	b	b	Yes	b	c	b	c	b	b	Yes	Yes	Yes	c
1128	Hasanpur Tappa	128065	b	b	b		b	b	Yes	c	c	b	c	b	b	Yes	Yes	Yes	c
1129	Sirsa Khurd	128066	c	Yes	c	243638	a	a	Yes	c	c	b	c	Yes	Yes	Yes	Yes	Yes	Yes
1130	Padariya	128067	c	a	c	243638	b	b	a	c	c	b	c	b	b	Yes	b	Yes	Yes
1131	Badulla Ganj	128068																	
1132	Rampur Tappa V	128069	c	a	c	243638	a	a	Yes	c	c	b	c	a	Yes	Yes	c	Yes	Yes
1133	Dhail	128070	c	a	c	243638	a	a	Yes	c	c	b	c	a	Yes	Yes	c	Yes	Yes
1134	Sone Boorhi	128071	c	a	c	243638	a	a	Yes	c	c	b	c	a	Yes	Yes	c	Yes	Yes
1135	Bairpur Manpur	128072	c	a	c	243638	a	a	Yes	c	c	b	c	a	Yes	Yes	c	Yes	Yes
1136	Nadail	128073	c	Yes	c	243638	Yes	Yes	Yes	c	c	Yes	c	Yes	Yes	Yes	Yes	Yes	c
1137	Sujawali	128074	c	Yes	c	243638	c	c	c	c	c	c	c	c	c	c	c	Yes	c
1138	Jasoda Ladua	128075																	
1139	Nigavali Shakoo	128076																	
1140	Paverh Kham	128077																	
1141	Paverh Pukhta	128078	c	a	c	243638	c	c	b	b	b	b	c	c	c	c	c	Yes	c
1142	Nasirpur Tappa M	128079	c	a	c	243638	c	c	b	b	b	b	c	c	c	c	c	Yes	c
1143	Wajidpur	128080	c	a	c		a	c	Yes	c	c	b	c	b	b	Yes	Yes	Yes	c
1144	Rasoolpur Tappa	128081	b	a	b	243638	b	b	Yes	b	b	b	c	b	b	Yes	b	Yes	c
1145	Alehadadpur Dh	128082	b	a	b	243638	b	b	b	b	b	b	c	b	b	b	b	Yes	c
1146	Hindor	128083	b	a	b	243638	b	b	Yes	b	b	b	c	b	b	Yes	b	Yes	c
1147	Bhawanipur Khe	128084	b	Yes	b	243638	b	b	Yes	b	b	Yes	b	b	Yes	Yes	Yes	Yes	Yes
1148	Bhawanipur Kha	128085	b	a	b	243638	b	b	Yes	b	b	Yes	c	b	Yes	Yes	Yes	Yes	Yes
1149	Jamalpur Piri	128086	b	a	b	243638	b	b	Yes	b	b	b	c	b	b	Yes	b	Yes	Yes
1150	Khairpur Balli	128087	b	a	b	243638	b	b	Yes	b	b	b	c	b	b	Yes	b	Yes	Yes
1151	Hamupur Chama	128088	a	a	b	243638	Yes	Yes	Yes	b	b	b	c	b	b	Yes	Yes	b	Yes
1152	Amanpur	128089	a	b	b	243638	Yes	Yes	Yes	b	b	Yes	c	Yes	b	Yes	Yes	Yes	Yes
1153	Rampur Nahra	128090	b	a	b	243638	a	a	a	b	b	b	c	b	a	Yes	Yes	Yes	Yes
1154	Sadarpur Makan	128091	b	a	b	243638	a	a	a	b	b	b	c	b	a	Yes	Yes	Yes	Yes
1155	Saharpur Makan	128092	b	a	b	243638		a	a	b	b	b	c	b	a	Yes	Yes	Yes	Yes
1156	Tontpur Karsari	128093	c	a	c	243638	c	c	c	c	c	c	c	c	c	c	c	Yes	c
1157	Malsai Yusufpur	128094	c	c	c	243638	c	c	c	c	c	c	c	c	c	Yes	Yes	Yes	Yes
1158	Malsai Yusufpur	128095	b	a	b	243638		a	b	b	b	b	c	b	a	Yes	Yes	Yes	Yes
1159	Rustampur Tapp	128096																	
1160	Bajpur	128097	a	b	b	243638	Yes	Yes	Yes	b	b	b	c	Yes	b	Yes	Yes	Yes	Yes
1161	Shahpur Tahirpu	128098	a	b	b	243638	Yes	Yes	Yes	b	b	b	c	Yes	b	Yes	Yes	Yes	Yes
1162	Bhagta Nagla	128099	a	a	a	243638	a	a	a	a	a	a	c	a	a	a	a	Yes	c
1163	Sukarra	128100																	
1164	Basaulia	128101																	
1165	Nagla Khangi	128102																	
Block T O T A L :			3	16	5	87	27	23	83	9	9	30	0	22	29	101	63	113	72

Census of India 2011- Village Directory

Amenities and Land use (As in 2009)

Name of District:-Budaun Location CodeNo:-149

Name of CD Block:-Dahgavan Location CodeNo:-0179

Sr. No.	Name village	Location code no.	Village connected to highways,village roads, banks & credit societies (If amenities available code -Yes is given, If not available within the village , the distance range code viz: a for < 5 Kms, b for 5-10 Kms and c for 10+ kms of nearest place where facility is available is given).												
			Connected to national highway(NH)	Connected to state highway(SH)	Connected to major district road (MDR)	Connected to others district road	Pucca roads	Kutchcha roads	Water bounded macadam(WBM) roads	Navigable waterway (river/canal)(NW)	Footpaths (FP)	Commercial & Co-operative Banks	ATM	Agricultural Credit Societies	
1	2	3	68	69	70	71	72	73	74	75	76	77	78	79	
1123	Siwarik	128060	Yes	b	Yes	Yes	Yes	Yes	Yes	Yes	Yes	b	c	b	
1124	Sonkala	128061													
1125	Ore	128062													
1126	Malpur Tatera K	128063													
1127	Malpur Tatera M	128064	Yes	Yes	b	Yes	Yes	Yes	Yes	Yes	Yes	b	c	b	
1128	Hasanpur Tappa	128065	Yes	Yes	b	Yes	Yes	Yes	Yes	Yes	Yes	b	c	b	
1129	Sirsa Khurd	128066	c	b	b	Yes	Yes	Yes	Yes	b	Yes	a	c	a	
1130	Padariya	128067	c	b	b	Yes	Yes	Yes	Yes	b	Yes	b	c	a	
1131	Badulla Ganj	128068													
1132	Rampur Tappa V	128069	Yes	b	b	Yes	Yes	Yes	Yes	Yes	Yes	b	c	c	
1133	Dhail	128070	Yes	b	b	b	Yes	Yes	Yes	Yes	Yes	b	c	c	
1134	Sone Boorhi	128071	Yes	b	b	b	Yes	Yes	Yes	Yes	Yes	Yes	c	c	
1135	Bairpur Manpur	128072	Yes	b	b	Yes	Yes	Yes	Yes	Yes	Yes	c	c	c	
1136	Nadail	128073	c	c	c	Yes	Yes	Yes	Yes	c	Yes	b	c	a	
1137	Sujawali	128074	c	c	c	Yes	Yes	Yes	Yes	c	Yes	c	c	a	
1138	Jasoda Ladua	128075													
1139	Nigavali Shakoo	128076													
1140	Paverh Kham	128077													
1141	Paverh Pukhta	128078	c	c	c	c	Yes	Yes	Yes	Yes	Yes	c	c	a	
1142	Nasirpur Tappa 1	128079	c	c	c	Yes	Yes	Yes	Yes	c	Yes	c	c	a	
1143	Wajidpur	128080	c	c	c	Yes	Yes	Yes	Yes	c	Yes	b	c	b	
1144	Rasoolpur Tappa	128081	Yes	b	b	Yes	c	Yes	Yes	Yes	Yes	b	b	a	
1145	Alehadadpur Dh	128082	c	b	b	Yes	Yes	Yes	Yes	c	Yes	b	b	Yes	
1146	Hindor	128083	c	b	b	Yes	Yes	Yes	Yes	Yes	Yes	b	b	a	
1147	Bhawanipur Khe	128084	c	b	b	Yes	Yes	Yes	b	Yes	Yes	b	b	a	
1148	Bhawanipur Kha	128085	c	b	b	Yes	Yes	Yes	Yes	Yes	Yes	b	b	a	
1149	Jamalpur Piri	128086	c	b	b	b	Yes	Yes	b	Yes	Yes	b	b	a	
1150	Khairpur Balli	128087	c	b	b	Yes	Yes	Yes	b	Yes	Yes	b	b	a	
1151	Hamupur Chama	128088	c	b	b	Yes	Yes	Yes	Yes	Yes	Yes	b	b	b	
1152	Amanpur	128089	Yes	b	Yes	Yes	Yes	Yes	Yes	Yes	Yes	b	b	b	
1153	Rampur Nahra	128090	c	b	b	Yes	Yes	Yes	Yes	Yes	Yes	b	b	a	
1154	Sadarpur Makanj	128091	c	b	b	c	Yes	Yes	Yes	Yes	Yes	b	b	a	
1155	Saharpur Makanj	128092	c	b	b	a	Yes	Yes	Yes	Yes	Yes	b	b	a	
1156	Tontpur Karsari	128093	c	c	c	Yes	Yes	Yes	Yes	Yes	Yes	c	c	b	
1157	Malsai Yusufpur	128094	c	c	c	Yes	Yes	Yes	Yes	Yes	Yes	c	c	b	
1158	Malsai Yusufpur	128095	c	b	b	Yes	Yes	Yes	Yes	Yes	Yes	b	b	a	
1159	Rustampur Tapp	128096													
1160	Bajpur	128097	Yes	b	b	Yes	Yes	Yes	Yes	a	Yes	b	b	b	
1161	Shahpur Tahirpu	128098	Yes	b	b	Yes	Yes	Yes	Yes	a	Yes	b	b	b	
1162	Bhagta Nagla	128099	c	a	a	Yes	Yes	Yes	Yes	Yes	Yes	a	a	b	
1163	Sukarra	128100													
1164	Basaulia	128101													
1165	Nagla Khangi	128102													
Block T O T A L :			40	27	18	86	119	121	114	99	124	7	5	13	

Census of India 2011- Village Directory

Amenities and Land use (As in 2009)

Name of District:-Budaun Location CodeNo:-149

Name of CD Block:-Dahgavan Location CodeNo:-0179

Sr. No.	Name village	Location code no.	Availability of miscellaneous facilities (If amenities available code -Yes is given, If not available within the village , the distance range code viz: a for <5 Kms, b for 5-10 Kms and c for 10+ kms of nearest place where facility is available is given).																	Availability of electricity (Yes/No)				
			Self-Help Group (SHG)	Public distribution system (PDS) shop	Mandis / Regular market	Weekly Haat	Agricultural marketing society	Integrated Child Development Scheme (Nutritional Centres)	Anganwadi Centre (Nutritional Centres)	Others (Nutritional Centres)	ASHA (Accredited Social Health Activist)	Community centre with/without TV	Sports Field,	Sports Club / Recreation Centre	Cinema / Video Hall	Public Library	Public Reading Room	Newspaper Supply	Assembly Polling station	Birth & Death Registration Office	Power Supply for Domestic Use (ED)	Power Supply for Agricultural Use (EAG)	Power Supply for Commercial Use (EC)	Power Supply for All Uses (EA)
1	2	3	80	81	82	83	84	85	86	87	88	89	90	91	92	93	94	95	96	97	98	99	100	101
1123	Siwarik	128060	Yes	b	b	a	b	b	b	Yes	Yes	b	c	c	c	c	c	b	Yes	b	Yes	Yes	Yes	Yes
1124	Sonkala	128061																						
1125	Ore	128062																						
1126	Malpur Tatera KI	128063																						
1127	Malpur Tatera M	128064	Yes	Yes	b	Yes	b	b	Yes	Yes	Yes	b	c	c	c	c	c	Yes	Yes	Yes	Yes	Yes	Yes	Yes
1128	Hasanpur Tappa	128065	Yes	Yes	b	Yes	b	b	b	Yes	Yes	b	c	c	c	c	c	b	Yes	b	Yes	Yes	Yes	Yes
1129	Sirsa Khurd	128066	Yes	Yes	c	Yes	c	a	Yes	Yes	Yes	c	a	a	c	c	c	Yes	Yes	Yes	Yes	Yes	Yes	Yes
1130	Padariya	128067	Yes	Yes	c	b	c	b	Yes	Yes	Yes	c	b	b	c	c	c	b	Yes	b	Yes	Yes	Yes	Yes
1131	Badulla Ganj	128068																						
1132	Rampur Tappa V	128069	c	Yes	c	Yes	b	b	Yes	Yes	Yes	c	c	c	c	c	c	Yes	Yes	Yes	Yes	Yes	Yes	Yes
1133	Dhail	128070	c	Yes	c	a	b	b	Yes	Yes	Yes	c	c	c	c	c	c	Yes	Yes	b	Yes	Yes	Yes	Yes
1134	Sone Boorhi	128071	c	Yes	c	a	b	b	Yes	Yes	Yes	c	c	c	c	c	c	Yes	Yes	b	Yes	Yes	Yes	Yes
1135	Bairpur Manpur	128072	c	Yes	c	a	b	b	Yes	Yes	Yes	c	c	c	c	c	c	Yes	Yes	b	Yes	Yes	Yes	Yes
1136	Nadail	128073	Yes	Yes	c	Yes	c	Yes	Yes	Yes	Yes	c	c	c	c	c	c	Yes	Yes	Yes	Yes	Yes	Yes	Yes
1137	Sujawali	128074	c	Yes	c	a	c	b	Yes	Yes	Yes	b	c	c	c	c	c	c	Yes	Yes	Yes	Yes	Yes	Yes
1138	Jasoda Ladua	128075																						
1139	Nigavali Shakooi	128076																						
1140	Paverh Kham	128077																						
1141	Paverh Pukhta	128078	c	a	c	a	c	b	Yes	Yes	Yes	b	c	c	c	c	c	c	a	b	Yes	Yes	Yes	Yes
1142	Nasirpur Tappa I	128079	c	Yes	c	Yes	c	b	Yes	Yes	Yes	b	c	b	c	c	c	c	Yes	b	Yes	Yes	Yes	Yes
1143	Wajidpur	128080	Yes	Yes	c	a	c	Yes	Yes	Yes	Yes	c	c	c	c	c	c	Yes	Yes	Yes	Yes	Yes	Yes	Yes
1144	Rasoolpur Tappa	128081	Yes	Yes	b	a	b	b	Yes	Yes	Yes	Yes	Yes	Yes	b	b	b	b	Yes	Yes	Yes	Yes	Yes	Yes
1145	Alehadadpur Dh	128082	b	Yes	b	a	b	b	Yes	Yes	Yes	b	b	c	b	c	c	c	Yes	Yes	Yes	Yes	Yes	Yes
1146	Hindor	128083	Yes	Yes	b	a	b	b	b	Yes	Yes	b	b	b	b	b	b	b	Yes	Yes	Yes	Yes	Yes	Yes
1147	Bhawanipur Khe	128084	Yes	Yes	b	Yes	b	b	Yes	Yes	Yes	b	b	b	b	b	b	Yes	Yes	Yes	Yes	Yes	Yes	Yes
1148	Bhawanipur Kha	128085	Yes	Yes	Yes	a	b	b	Yes	Yes	Yes	b	b	b	b	b	b	b	Yes	Yes	Yes	Yes	Yes	Yes
1149	Jamalpur Piri	128086	Yes	a	b	a	b	b	Yes	Yes	Yes	b	b	b	b	b	b	b	Yes	a	Yes	Yes	Yes	Yes
1150	Khairpur Balli	128087	Yes	Yes	b	a	b	b	Yes	Yes	Yes	b	b	b	b	b	b	b	Yes	Yes	Yes	Yes	Yes	Yes
1151	Hamupur Chama	128088	Yes	Yes	b	Yes	Yes	Yes	Yes	Yes	Yes	Yes	Yes	Yes	b	Yes	Yes	Yes	Yes	Yes	Yes	Yes	Yes	Yes
1152	Amanpur	128089	b	b	b	a	b	b	b	b	b	b	Yes	b	b	b	b	Yes	Yes	Yes	Yes	Yes	Yes	Yes
1153	Rampur Nahra	128090	Yes	a	b	a	b	b	Yes	Yes	Yes	b	b	c	b	c	c	c	Yes	b	Yes	No	Yes	Yes
1154	Sadarpur Makanj	128091	Yes	c	b	a	b	b	Yes	Yes	Yes	b	b	c	b	c	c	c	b	Yes	Yes	Yes	Yes	Yes
1155	Saharpur Makanj	128092	Yes	a	b	a	b	b	Yes	Yes	Yes	b	b	c	b	c	c	c	a	b	Yes	Yes	Yes	Yes
1156	Tontpur Karsari	128093	Yes	Yes	c	a	c	c	Yes	Yes	Yes	c	c	c	c	c	c	c	Yes	c	Yes	Yes	Yes	Yes
1157	Malsai Yusufpur	128094	Yes	Yes	c	a	c	c	Yes	Yes	Yes	c	c	c	c	c	c	c	Yes	c	Yes	Yes	Yes	Yes
1158	Malsai Yusufpur	128095	Yes	a	b	a	b	b	Yes	Yes	Yes	b	b	c	b	c	c	c	a	Yes	Yes	Yes	Yes	Yes
1159	Rustampur Tapp	128096																						
1160	Bajpur	128097	Yes	b	b	a	b	b	b	b	Yes	b	Yes	b	b	Yes	Yes	b	Yes	Yes	Yes	Yes	Yes	Yes
1161	Shahpur Tahirpu	128098	Yes	b	b	a	b	b	b	b	Yes	b	Yes	b	b	Yes	Yes	b	Yes	Yes	Yes	Yes	Yes	Yes
1162	Bhagta Nagla	128099	Yes	Yes	a	a	a	a	Yes	Yes	Yes	a	a	c	a	c	c	c	Yes	Yes	Yes	Yes	Yes	Yes
1163	Sukarra	128100																						
1164	Basaulia	128101																						
1165	Nagla Khangai	128102																						

Block T O T A L : 88 85 3 17 10 31 90 118 112 17 32 24 11 15 22 33 97 56 122 121 119 122

Census of India 2011- Village Directory

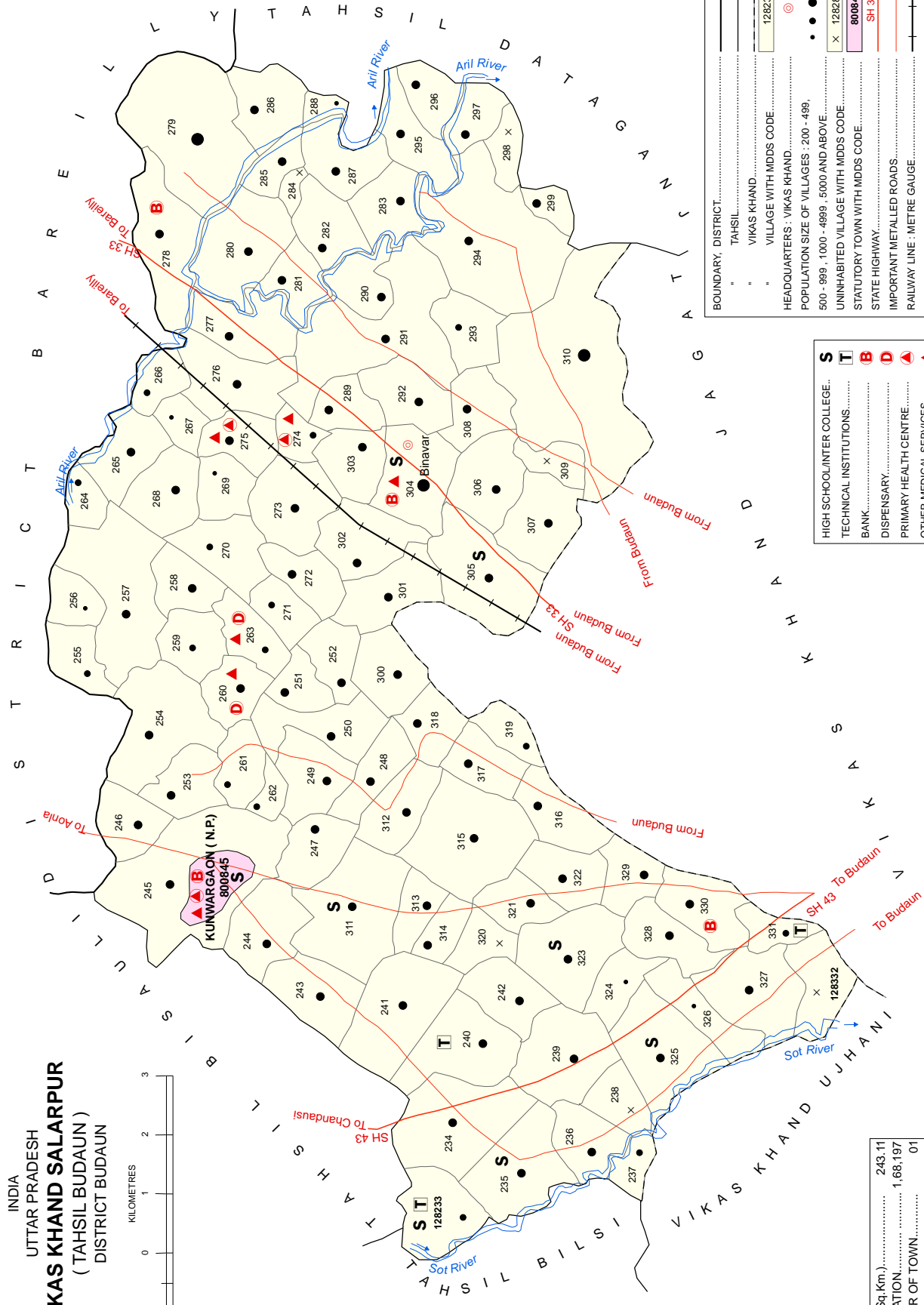
Amenities and Land use (As in 2009)

Name of District:-Budaun Location CodeNo:-149

Name of CD Block:-Dahgavan Location CodeNo:-0179

Sr.No.	Name village	Location code no.	Land Use												Land Use					Name of three most important commodities manufactured				
			Nearest Town	Area under different types of land use (in hectares rounded up to one decimal place)										Area irrigated by source (in hectare).					First	Second	Third			
				Name	Distance range code i.e. a for < 5 Kms, b for 5 to 10 Kms and c for 10+ kms .	Forests	Area under Non-agricultural Uses	Barren and Un-cultivable land	Permanent Pastures and Other Grazing Lands	Land Under Miscellaneous Tree Crops etc.	Culturable Waste Land	Fallow lands other than current fallows	Current Fallows	Net Area Sown	Total Irrigated Land Area	Total Un-irrigated Land Area	Canals (C)	Wells/Tube-wells(W/TW)				Tanks/Lakes(T/L)	Water Falls(WF)	Others(O)
102	103	104	105	106	107	108	109	110	111	112	113	114	115	116	117	118	119	120	121	122				
1123	Siwarik	128060			136	3.9	0	0	0	0.1	0.8	8.1	85.8	85.8	0	0	0	0	0	85.8	Bajra			
1124	Sonkala	128061			0	325.8	0	0	0	0	0	0	56.8	56.8	0	0	0	0	0	56.8				
1125	Ore	128062	BUDAUN	c	211	70.4	0	0	0	0	1.8	0.4	121.8	119.8	2	0	0	0	0	120				
1126	Malpur Tatera K	128063	BUDAUN	c	326.4	7.7	0	0	0	0	10.5	0	36.8	36.8	0	0	0	0	0	36.8				
1127	Malpur Tatera M	128064	BUDAUN	c	0	45.2	0	0	8.4	0	1.1	15.8	369.4	362.9	6.5	0	0	0	0	363	Bajra			
1128	Hasanpur Tappa	128065			0	11.4	0	0	1.5	2	0.1	1	156.6	156.6	0	0	0	0	0	157	Bajra			
1129	Sirsa Khurd	128066	BUDAUN	c	0	17.1	0	0	0.2	3.8	2.6	0.1	264.2	262.2	1	0	0	0	0	262	Paddy			
1130	Padariya	128067			0	15	0	1.4	0.6	0	0.6	0.2	111.5	110.1	1.2	0	0	0	0	110	Bajra			
1131	Badulla Ganj	128068	BUDAUN	c	0	3.8	0	0	1.8	1.6	0.4	0.7	104.5	104.2	0.2	0	0	0	0	104				
1132	Rampur Tappa V	128069			0	14	0	0	0.8	0.3	3.2	1.9	189.7	189.7	0	0	0	0	0	190	Maize			
1133	Dhail	128070	BUDAUN	c	0	8.2	0	0	0.2	0	0.9	1.1	77.6	77.6	0	0	0	0	0	77.6	Maize			
1134	Sone Boorhi	128071			0	11.2	0	0	0.2	0.1	0.7	3	110.1	110.1	0	0	0	0	0	110	Maize			
1135	Bairpur Manpur	128072	BUDAUN	c	0	14.5	0	0	0.1	1.8	5.4	12.4	241.4	241.4	0	0	0	0	0	241	Maize			
1136	Nadail	128073			0	51.3	0	0	3.1	0	1.1	2.9	312	309.7	2.3	0	309.7	0	0	0	Maize			
1137	Sujawali	128074	BUDAUN	c	0	26.7	0	0	0.1	1.3	3.8	2.5	265.4	261.9	3.5	0	0	0	0	262	Paddy			
1138	Jasoda Ladua	128075			0	2	0	0	0.2	0	12.1	0	32.3	32.3	0	0	0	0	0	32.3				
1139	Nigavali Shakoo	128076	BUDAUN	c	315.2	0.4	0	0	2.4	0.1	8.5	4.2	9.4	9.4	0	0	0	0	0	9.4				
1140	Paverh Kham	128077			233.5	0	0	0	2.7	0	1.6	0	22.2	22.2	0	0	0	0	0	22.2				
1141	Paverh Pukhta	128078	BUDAUN	c	0	11.8	0	0	4.1	7.3	1.8	14.1	228.6	227.9	0.6	0	0	0	0	228	Paddy			
1142	Nasirpur Tappa	128079			0	11	0	0	4.8	0	3	3.4	69.7	68.2	1.5	0	0	0	0	68.2	Paddy			
1143	Wajidpur	128080	BUDAUN	c	0	12.3	0	0	0	0.8	0.1	0.1	227	226	0	0	226	0	0	0	Maize			
1144	Rasoolpur Tappa	128081			0	15	0	0	0.6	0.5	3.5	3.5	139.3	123.6	16.2	0	0	0	0	124	Bajra			
1145	Alehadadpur Dh	128082	BUDAUN	b	0	27.7	0	0	6.4	1.2	2.7	1.2	210	207.7	2.4	0	0	0	0	208	Paddy			
1146	Hindor	128083			0	32.3	0	0	1	0	0.8	0	271.3	271.3	0	0	0	0	0	271	Bajra			
1147	Bhawanipur Khe	128084	BUDAUN	b	0	29.5	0	0	1	0.8	2.2	0.7	87.1	86.4	0.6	0	0	0	0	86.5	Maize			
1148	Bhawanipur Kha	128085			0	30.4	0	0	1.2	1.3	2.3	0.4	83.3	83.2	0.1	0	0	0	0	83.2	Paddy			
1149	Jamalpur Piri	128086	BUDAUN	b	0	4.4	0	0	0	0	0.8	0.2	110.4	109.7	0.6	0	0	0	0	110	Maize			
1150	Khairpur Balli	128087	BUDAUN	b	0	13.4	0	0	0	0.7	4.7	0.5	65.7	65.2	0.5	0	0	0	0	65.2	Potat			
1151	Hamupur Chama	128088	BUDAUN	b	0	42.6	0	0	0	0.4	22.8	7.7	277.7	246.8	31	0	0	0	0	247				
1152	Amanpur	128089			0	23	0	1.7	0	0.4	3.5	0	251.3	230	20.3	0	0	0	0	230	Bajra			
1153	Rampur Nahra	128090	BUDAUN	b	0	5.1	0	0	0	0.4	0.5	0.5	84	82.4	1.6	0	0	0	0	82.4	Maize			
1154	Sadarpur Makanj	128091			0	7.8	0	0	0	0.2	0.7	1	191.3	187	4.3	0	0	0	0	187	Sugar			
1155	Saharpur Makanj	128092	BUDAUN	b	243.9	51.9	0	0	0	23.9	6.1	13.5	355.9	354.6	1.3	0	0	0	0	355	Sugar			
1156	Tontpur Karsari	128093			0	482.8	0	0	0	10.1	188	47.1	244.8	210	34.8	0	0	0	0	210	Maize			
1157	Malsai Yusufpur	128094	BUDAUN	c	0	27.3	0	0	0	0.8	35.2	13	330.3	205.8	124.5	0	0	0	0	206	Maize			
1158	Malsai Yusufpur	128095			0	25.2	0	0	0	0	5.5	4.9	334.2	327.6	6.6	0	0	0	0	328	Sugar			
1159	Rustampur Tapp	128096	BUDAUN	b	0	7.6	0	0	0	0.2	0.4	1.3	172.8	166.8	6	0	0	0	0	167				
1160	Bajpur	128097			0	21.3	0	0	7.2	0	1.5	0	246.2	216.8	29.4	0	0	0	0	217	Bajra			
1161	Shahpur Tahirpu	128098	BUDAUN	b	0	16.4	0	0	0.7	0	0	1.6	132.1	97	35.1	0	0	0	0	97	Bajra			
1162	Bhagta Nagla	128099			0	43.6	0	0	1	2.3	3.5	7.8	905.1	857.9	47.2	0	0	0	0	858	Paddy			
1163	Sukarra	128100	BUDAUN		0	55.3	0	0	0	0	8.3	0	10.6	10.6	0	0	0	0	0	10.6				
1164	Basaulia	128101			0	161.6	0	0	10.1	41.2	32.7	2.5	286.9	239.4	47.5	0	0	0	0	239				
1165	Nagla Khangi	128102	BUDAUN		0	23.4	0	0	0	0.2	4	0.8	61.3	61.3	0	0	0	0	0	61.3				
Block T O T A L :					0	0	1472	3475	97.1	32.5	506	289.3	813.4	610.4	28613.3	27332.6	1275.3	0	1490.6	0	72.4			

INDIA
UTTAR PRADESH
VIKAS KHAND SALARPUR
(TAHSIL BUDAUN)
DISTRICT BUDAUN



AREA (Sq. Km.)	243.11
POPULATION	1,68,197
NUMBER OF TOWN	01
NUMBER OF VILLAGES	100

BOUNDARY, DISTRICT
" TAHSIL
" VIKAS KHAND
" VILLAGE WITH MDDS CODE
HEADQUARTERS : VIKAS KHAND
POPULATION SIZE OF VILLAGES : 200 - 499,
500 - 999 , 1000 - 4999 , 5000 AND ABOVE
UNINHABITED VILLAGE WITH MDDS CODE
STATUTORY TOWN WITH MDDS CODE
BANK
DISPENSARY
PRIMARY HEALTH CENTRE
OTHER MEDICAL SERVICES
STATE HIGHWAY
IMPORTANT METALLED ROADS
RAILWAY LINE - METRE GAUGE
RIVER AND STREAM

S	HIGH SCHOOL/INTER COLLEGE
T	TECHNICAL INSTITUTIONS
B	BANK
D	DISPENSARY
P	PRIMARY HEALTH CENTRE
A	OTHER MEDICAL SERVICES

Alphabetical list of Villages (CD Block Wise)			
Name of District: Budaun			
Name of CD BLOCK: Salarpur (0180)			
Sr. No.	Name of village	2011 Census location code	2001 Census location code
1	Ahruiya	128260	02104600
2	Akram Nagar Gadhi	128332	02111800
3	Ambiya Pur	128258	02104400
4	Amiliya	128312	02109800
5	Anguiya	128270	02105600
6	Arangabad Mafi	128307	02109300
7	Asisa Barkhin	128257	02104300
8	Aurangabad Khalsa	128244	02103000
9	Azamganj Mandhiya	128261	02104700
10	Babat	128242	02102800
11	Badal	128313	02109900
12	Bahorpura	128288	02107400
13	Balliya	128240	02102600
14	Banei	128241	02102700
15	Barate Gadar	128235	02102100
16	Bari Samspur	128317	02110300
17	Barkhera	128289	02107500
18	Bhagautipur	128327	02111300
19	Bhaisamai	128252	02103800
20	Bhajpura	128326	02111200
21	Bhansee	128262	02104800
22	Bhatauli	128259	02104500
23	Bhinduliya Plasi	128273	02105900
24	Bichhu Raiyya	128282	02106800
25	Binavar	128304	02109000
26	Byaur	128310	02109600
27	Chakaund	128298	02108400
28	Chandaura	128285	02107100
29	Dadmai	128272	02105800
30	Dahemi	128325	02111100
31	Darav Nagar	128250	02103600
32	Dhakia	128277	02106300
33	Dinaura	128309	02109500
34	Dugraiyya Brahmpur	128311	02109700
35	Fakeerabad	128251	02103700
36	Faridpur Chakolar	128243	02102900
37	Faridpur Nausana	128287	02107300
38	Ghat Behti	128281	02106700
39	Ghatpuri	128305	02109100
40	Gurupuri Binaik	128236	02102200
41	Hasan Nagar	128320	02110600
42	Hasanpur	128247	02103300
43	Husainpur Karotia	128322	02110800

Sr. No.	Name of village	2011 Census location code	2001 Census location code
44	Kailee	128248	02103400
45	Kanha Nagla	128299	02108500
46	Kartoli	128276	02106200
47	Kazipur	128256	02104200
48	Khaspur	128316	02110200
49	Kuan Danda Kasimpur	128321	02110700
50	Kunar	128234	02102000
51	Kundra	128297	02108300
52	Kunwar Gaon	128245	02103100
53	Kusaina	128264	02105000
54	Kutubpur Thara	128306	02109200
55	Lahi Faridpur	128315	02110100
56	Lalei	128314	02110000
57	Mai Ranjo	128268	02105400
58	Malikpur	128303	02108900
59	Mata Bahora	128238	02102400
60	Mauzampur Chhajju	128324	02111000
61	Mirzapur	128269	02105500
62	Mongar	128323	02110900
63	Mudiya	128274	02106000
64	Muhammadi	128286	02107200
65	Muhammadpur Vyar	128302	02108800
66	Muhiuddin Nagar	128249	02103500
67	Mullapur	128295	02108100
68	Nadauliya	128293	02107900
69	Narau Pasa	128255	02104100
70	Narkheda	128292	02107800
71	Nausana	128296	02108200
72	Naushera	128284	02107000
73	Nizampur Pachtur	128318	02110400
74	Ojha	128300	02108600
75	Pachtaur Mafee	128267	02105300
76	Padauliya	128329	02111500
77	Palia Jhanda	128301	02108700
78	Puthi Sarai	128279	02106500
79	Rafia Bad	128308	02109400
80	Raipura	128290	02107600
81	Rajala Mai	128233	02101900
82	Ranjhaura	128271	02105700
83	Rasulpur Pudhi	128278	02106400
84	Sadullapur Bhitara	128280	02106600
85	Salarpur	128330	02111600
86	Sanai	128237	02102300
87	Sarakpur Subhanpur	128319	02110500
88	Shikrapur	128328	02111400
89	Sigoe	128246	02103200
90	Sigraura	128263	02104900

Sr. No.	Name of village	2011 Census location code number	2001 Census location code number
91	Sikrodi	128291	02107700
92	Silhari	128239	02102500
93	Sirsadher	128331	02111700
94	Takipur	128266	02105200
95	Tisanga	128283	02106900
96	Titauli	128265	02105100
97	Usaihata	128275	02106100
98	Vangarh	128253	02103900
99	Vilhat	128294	02108000
100	Yusuf Nagar	128254	02104000

Census of India 2011- Village Directory

Amenities and Land use (As in 2009)

Name of District:-Budaun Location CodeNo:-149

Name of CD Block:-Salarpur Location CodeNo:-0180

Sr. No.	Name village	Location code no.	Total area of the village (in hectares rounded up to one decimal place)	Total population (2011 census)	Number of households (2011 census)	Number of educational amenities available. (If not available within the village , the distance range code viz: a for < 5 Kms, b for 5-10 Kms and c for 10+ kms of nearest place where facility is available is given).													
						Pre-Primary school (PP)	Primary school (P)	Middle school (M)	Secondary School (S)	Senior Secondary school (SS)	Degree college of arts, science & commerce (ASC)	Engineering colleges(EC)	Medical college (MC)	Management institute (MI)	Polytechnic (Pt)	Vocational training school /ITI	Non-formal training centre (NFTC)	Special school for disabled (SSD)	Others (specify)
						7	8	9	10	11	12	13	14	15	16	17	18	19	20
1166	Rajala Mai	128233	219.5	606	112	1	1	1	1	1	b	c	c	c	1	1			
1167	Kunar	128234	489	1172	202	1	1			c	c	c	c	c	c	c			
1168	Barate Gadar	128235	407.9	2620	389	1	1	2	1	1	c	c	b	b	b	c	c		
1169	Gurupuri Binaik	128236	189.8	1481	240	1	1			c	c	c	c	b	b	c	c		
1170	Sanai	128237	132.9	683	118	a	1	b	b	b	b	c	c	c	b	b	b	c	
1171	Mata Bahora	128238	0	0	0														
1172	Silhari	128239	354.2	1462	241		1	1	a	b	c	c	c	b	c			c	
1173	Balliya	128240	352.5	1666	240	1	1		b	c	c	c	b		1	1	c	c	
1174	Banei	128241	391.1	4286	564	c	1	1	b	b	c	c	c	c	b	c	c	c	
1175	Babat	128242	239	2586	436	1	1		b	b	c	c	c	a	a			c	
1176	Faridpur Chakol	128243	303.4	2978	493	c	1	c	a	a	c	c	c	c	c	c	c	c	
1177	Aurangabad Kha	128244	283.7	1449	252	c	1	a	a	a	c	c	c	c	c	c	c	c	
1178	Kunwar Gaon	128245	808.9	2801	458	c	2	a	a	a	c	c	c	c	c	c	c	c	
1179	Sigoe	128246	189.1	1706	247	a	1	1	a	a	c	c	c	c	c	c	c	c	
1180	Hasanpur	128247	232.6	2278	346	c	1	a	a	a	c	c	c	c	c	c	c	c	
1181	Kailee	128248	194.8	1979	352	c	1	1	c	b	c	c	c	c	c	c	c	c	c
1182	Muhiuddin Naga	128249	206.4	1124	175	c	1	1	c	c	c	c	c	c	c	c	c	c	c
1183	Darav Nagar	128250	218.1	1447	253	c	1	a	c	c	c	c	c	c	c	c	c	c	c
1184	Fakeerabad	128251	105.6	1463	241	c	1	c	c	c	c	c	c	c	c	c	c	c	c
1185	Bhaisamai	128252	150.5	1030	162		1	1	c	c	c	c	c	c	c	c	c	c	c
1186	Vangarh	128253	178.4	1914	295	a	1	a	a	a	c	c	c	c	c	c	c	c	c
1187	Yusuf Nagar	128254	428.5	2637	422	c	1	1	a	a	c	c	c	c	c	c	c	c	c
1188	Narau Pasa	128255	152.3	625	110														
1189	Kazipur	128256	128.7	474	68														
1190	Asisa Barkhin	128257	486.1	2836	457														
1191	Ambiya Pur	128258	166.4	1074	168	b	1	c	c	c	c	c	c	c	c	c	c	c	c
1192	Bhatauli	128259	176.1	952	154	c	1	a	c	c	c	c	c	c	c	c	c	c	c
1193	Ahruiya	128260	165.4	1332	233	b	1	c	c	c	c	c	c	c	c	c	c	c	c
1194	Azamganj Mandl	128261	158.9	737	119	a	1	a	a	a	c	c	c	c	c	c	c	c	c
1195	Bhansee	128262	81.2	913	167	c		a	a	a	c	c	c	c	c	c	c	c	c
1196	Sigraura	128263	151.9	758	122	b	1	1		c	c	b	c	c	c	c	c		
1197	Kusaina	128264	117.8	743	119														
1198	Titauli	128265	126.1	1749	277	a	a	a	a										
1199	Takipur	128266	210.8	689	100														
1200	Pachtaur Mafee	128267	78	497	95		1	a	b	b	c	c	c	c	c	c	c	c	c
1201	Mai Ranjo	128268	244.8	1655	307	b	1	1	b	c	c	c	c	c	c	c	c	c	c
1202	Mirzapur	128269	125.5	322	52	a	a	a	b	b	c	c	c	c	c	c	c	c	c
1203	Anguiya	128270	207.4	841	141	b	1	1	b	b	c	c	c	c	c	c	c	c	c
1204	Ranjhaura	128271	148.3	910	151	b	1	c	c	c	c	c	c	c	c	c	c	c	c
1205	Dadmai	128272	189.1	2035	335	1	1	1	b	b	c	c	c	c	c	c	c	c	c
1206	Bhinduliya Plasi	128273	271.2	1344	234	a	1	a	a	a	c	c	c	c	c	c	c	c	c
1207	Mudiya	128274	103.8	546	101	a	1	a	a	a	c	c	c	c	c	c	c	c	c
1208	Usaihata	128275	188.1	1291	220		1	1	b	b	c	c	c	c	c	c	c	c	c
1209	Kartoli	128276	398.4	4200	640	1	1	1	b	b	c	c	c	c	c	c	c	c	c
1210	Dhakia	128277	254.8	1479	199														
1211	Rasulpur Pudhi	128278	179.8	2341	338														
1212	Puthi Sarai	128279	993.3	5136	900		2	1	c	c	c	c	c	c	c	c	c	c	c
1213	Sadullapur Bhita	128280	187.7	1607	277	a	1	1	b	b	c	c	c	c	c	c	c	c	c
1214	Ghat Behti	128281	168.1	1112	194														
1215	Bichhu Raiyya	128282	195.8	1311	217	a	1	a	b	b	c	c	c	c	c	c	c	c	c
1216	Tisanga	128283	189.7	1181	191		1	1	b	b	c	c	c	c	c	c	c	c	c
1217	Naushera	128284	53	0	0														

Census of India 2011- Village Directory

Amenities and Land use (As in 2009)

Name of District:-Budaun Location CodeNo:-149

Name of CD Block:-Salarpur Location CodeNo:-0180

Sr.No.	Name village	Location code no.	Number of Medical Amenities available. (If not available within the village , the distance range code viz: a for < 5 Kms, b for 5-10 Kms and c for 10+ kms of nearest place where facility is available is given).										Number of Non-Government Medical Amenities available.							
			Community health centre (CHC)	Primary health centre (PHC)	Primary health sub centre (PHS)	Maternity and child welfare centre (MCWC)	T.B. clinic (TBC)	Hospital-allopathic (HA)	Hospital-alternative medicine (HO)	Dispensary (D)	Veterinary hospital (VH)	Mobile health clinic (MHC)	Family welfare centre (FWC)	Charitable non Govt. hospital/Nursing home.	Medical practitioner with MBBS Degree	Medical practitioner with other degree	Medical practitioner with no degree	Traditional practitioner and faith healer .	Medicine Shop	Others
1	2	3	21	22	23	24	25	26	27	28	29	30	31	32	33	34	35	36	37	38
1166	Rajala Mai	128233	c	c	c	c	c	c	c	c	c	c	c	0	0	0	0	0	0	0
1167	Kunar	128234	c	c	c	c	c	c	c	c	c	c	c	0	0	0	0	0	0	0
1168	Barate Gadar	128235	c	c	c	c	c	c	c	c	c	c	c	0	0	0	0	0	0	0
1169	Gurupuri Binaik	128236	c	c	c	c	c	c	c	c	c	c	c	0	0	0	0	0	1	0
1170	Sanai	128237	b	b	b	b	b	b	b	b	b	b	b	0	0	0	0	0	1	0
1171	Mata Bahora	128238																		
1172	Silhari	128239	b	b	b	b	b	b	b	b	b	b	b	0	0	0	0	0	1	0
1173	Balliya	128240	c	c	c	c	c	c	c	c	c	c	c	0	0	0	0	0	1	0
1174	Banei	128241	c	b		c	c	b		c	b		c	0	0	0	0	0	1	0
1175	Babat	128242	b	b	b	b	b	b	b	b	b	b	b	0	0	0	0	0	0	0
1176	Faridpur Chakol	128243	c	a	c	c	c	a		c	a	c	c	0	0	0	0	0	0	0
1177	Aurangabad Kha	128244	c	a	c	c	c	a		c	a	c	c	0	0	0	0	0	0	0
1178	Kunwar Gaon	128245	c		1 a		1 c	a	c	c	a	c		1	0	0	0	0	0	0
1179	Sigoe	128246	c	c	a	c	c	c	c	c	a	c	c	0	0	0	0	0	0	0
1180	Hasanpur	128247	c	a	c	c	c	a		c	a	c	c	0	0	0	0	0	0	0
1181	Kailee	128248	b	b	b	c	c	b	b	b	b	b	c	0	0	0	0	0	0	0
1182	Muhiuddin Naga	128249	a	a	a	c	c	c	a	a	a	a	c	0	0	0	0	0	0	0
1183	Darav Nagar	128250	a	a	a	c	c	c	a	a	a	a	c	0	0	0	0	0	0	0
1184	Fakeerabad	128251	b	b	b	c	c	c	b	b	b	b	c	0	0	0	0	0	0	0
1185	Bhaisamai	128252	b	b	b	c	c	b	b	b	b	b	b	0	0	0	0	0	0	0
1186	Vangarh	128253	c	a	a	c	c	c	c	c	a	c	c	0	0	0	0	0	0	0
1187	Yusuf Nagar	128254	c	a	a	b	b	c	c	c	a	c	c	0	0	0	0	0	0	1
1188	Narau Pasa	128255	c	c	b	c	c	c	b	b	b		c	0	0	0	0	0	0	1
1189	Kazipur	128256	c	c	b	c	c	c	c	b	b		c	0	0	0	0	0	0	1
1190	Asisa Barkhin	128257	c	c	b	b	c	c	c	b	b	c	c	0	0	0	0	0	0	1
1191	Ambiya Pur	128258	b	b	b	b	b	b	b	b	b	b	b	0	0	0	0	0	0	1
1192	Bhatauli	128259	b	b	b	c	c	b	b	b	b	b		0	0	0	0	0	0	1
1193	Ahruiya	128260					1	1	1	1	5	1	2	2	0	0	0	0	0	0
1194	Azamganj Mandl	128261	c	c	a	c	c	c	c	a	c	c	c	0	0	0	0	0	0	1
1195	Bhansee	128262	b	a	a	b	a	a	c	c	a	c	b	0	0	0	0	0	0	1
1196	Sigraura	128263					1	1	1	1	5	1	2	2	0	0	0	0	0	0
1197	Kusaina	128264	c	c	c	c	c	c	c	c	c	c	c	0	0	0	0	0	0	1
1198	Titauli	128265												0	0	0	0	0	0	1
1199	Takipur	128266												0	0	0	0	0	0	1
1200	Pachtaur Mafee	128267	c	b	b	b	c	c	c	b	b		b	0	0	0	0	0	0	1
1201	Mai Ranjo	128268	c	b	b	c	c	c	c	c	c	c	c	0	0	0	0	0	0	1
1202	Mirzapur	128269	c	b	b	c	c	c	c	c	c	c	c	0	0	0	0	0	0	1
1203	Anguiya	128270	c	b	b	c	c	c	c	c	c	c	c	0	0	0	0	0	0	1
1204	Ranjhaura	128271	b	b	b	c	c	c	c	c	c	c	c	0	0	0	0	0	0	0
1205	Dadmai	128272	c	b	b	b	c	c	c	b	b		b	0	0	0	0	0	0	0
1206	Bhinduliya Plasi	128273	c	a	a	c	c	c	c	c	c	c	c	0	0	0	0	0	0	0
1207	Mudiya	128274	a		1 c		1 c	c	c	c	c	c		1	0	0	0	0	0	0
1208	Usaihata	128275	c		1 b		1 c	c	c	b	b			1	0	0	0	0	0	0
1209	Kartoli	128276	c	b	b	b	c	c	c	b	b		b	0	0	0	0	0	0	0
1210	Dhakia	128277	a	a	a	a	a	a	a	a	a	a	a	0	0	0	0	0	0	0
1211	Rasulpur Pudhi	128278												0	0	0	0	0	0	0
1212	Puthi Sarai	128279	c	c	c	c	c	c	c	c	c	c	c	0	0	0	0	0	0	0
1213	Sadullapur Bhit	128280	c	b		a	b	b	c	c	a	c	b	0	0	0	0	0	0	0
1214	Ghat Behti	128281	a	a	a	a	a	a	a	a	a	a	a	0	0	0	0	0	0	0
1215	Bichhu Raiyya	128282	c	c	c	a	c	c	c	c	a	c	c	0	0	0	0	0	0	0
1216	Tisanga	128283	c	b	a	b	b	b	c	b	b	c	b	0	0	0	0	0	0	0
1217	Naushera	128284																		

Census of India 2011- Village Directory

Amenities and Land use (As in 2009)

Name of District:-Budaun Location CodeNo:-149

Name of CD Block:-Salarpur Location CodeNo:-0180

Sr.No.	Name village	Location code no.	Availability of drinking water - Yes / No								Availability of toilet & others Yes / No			
			Tap water (Treated/Untreated)	Well water (Covered/ Uncovered well)	Hand Pump	Tube wells/ Bore well	Spring	River /Canal	Tank/ Pond/ Lake	Others	Community toilet including bath.	Community toilet excluding bath.	Rural sanitary mart or sanitary hardware outlet available near the village.	Community bio- gas or recycle of waste for productive use.
1	2	3	39	40	41	42	43	44	45	46	47	48	49	50
1166	Rajala Mai	128233	No	Yes	Yes	No	No	No	No	No	No	No	No	No
1167	Kunar	128234	No	No	Yes	No	No	No	No	No	No	No	No	No
1168	Barate Gadar	128235	No	No	Yes	No	No	No	No	No	No	No	No	No
1169	Gurupuri Binaik	128236	No	No	Yes	No	No	No	No	No	No	No	No	No
1170	Sanai	128237	No	Yes	Yes	Yes	No	Yes	No	No	No	No	No	No
1171	Mata Bahora	128238												
1172	Silhari	128239	No	No	Yes	Yes	No	Yes	Yes	No	No	No	No	No
1173	Balliya	128240	No	Yes	Yes	Yes	No	Yes	Yes	No	No	No	No	No
1174	Banei	128241	Yes	No	Yes	Yes	No	No	No	No	No	No	No	No
1175	Babat	128242	No	No	Yes	Yes	No	No	No	No	No	No	No	No
1176	Faridpur Chakol	128243	No	No	Yes	Yes	No	No	No	No	No	No	No	No
1177	Aurangabad Kha	128244	No	No	Yes	No	No	No	No	No	No	No	No	No
1178	Kunwar Gaon	128245	No	No	Yes	Yes	No	Yes	No	No	No	No	No	No
1179	Sigoe	128246	Yes	No	Yes	Yes	No	Yes	No	No	No	No	No	No
1180	Hasanpur	128247	No	No	Yes	Yes	No	No	No	No	No	No	Yes	Yes
1181	Kailee	128248	No	Yes	Yes	Yes	No	No	No	No	No	No	Yes	No
1182	Muhiuddin Naga	128249	No	No	Yes	Yes	No	No	No	No	No	No	No	No
1183	Darav Nagar	128250	No	No	Yes	Yes	No	No	No	No	No	No	No	No
1184	Fakeerabad	128251	No	No	Yes	Yes	No	Yes	No	No	No	No	No	No
1185	Bhaisamai	128252	No	No	Yes	Yes	No	No	No	No	No	No	No	No
1186	Vangarh	128253	No	Yes	Yes	Yes	No	Yes	No	No	No	No	No	No
1187	Yusuf Nagar	128254	No	No	Yes	Yes	No	No	No	No	No	No	No	No
1188	Narau Pasa	128255	No	No	Yes	Yes	No	No	No	No	No	No	No	No
1189	Kazipur	128256	No	No	Yes	No	No	No	No	No	No	No	No	No
1190	Asisa Barkhin	128257	No	No	Yes	Yes	No	Yes	No	No	No	No	No	No
1191	Ambiya Pur	128258	No	Yes	Yes	Yes	No	Yes	No	No	No	No	No	No
1192	Bhatauli	128259	Yes	Yes	Yes	Yes	No	Yes	Yes	No	No	No	No	No
1193	Ahruiya	128260	No	No	Yes	Yes	No	Yes	No	No	No	No	No	No
1194	Azamganj Mandi	128261	No	No	Yes	No	No	No	No	No	No	No	No	No
1195	Bhansee	128262	No	No	Yes	Yes	No	No	Yes	No	No	No	No	No
1196	Sigraura	128263	No	No	Yes	Yes	No	No	Yes	No	No	No	No	Yes
1197	Kusaina	128264	No	No	Yes	Yes	No	Yes	No	No	No	No	No	No
1198	Titauli	128265	Yes	Yes	Yes	Yes	No	No	Yes	No	No	No	No	No
1199	Takipur	128266	Yes	Yes	Yes	Yes	No	No	Yes	No	No	No	No	No
1200	Pachtaur Mafee	128267	No	No	Yes	Yes	No	Yes	No	No	No	No	No	No
1201	Mai Ranjo	128268	No	No	Yes	Yes	No	Yes	No	No	No	No	No	No
1202	Mirzapur	128269	No	No	Yes	Yes	No	Yes	No	No	No	No	No	No
1203	Anguiya	128270	No	Yes	Yes	Yes	No	Yes	No	No	No	No	No	No
1204	Ranjhaura	128271	Yes	No	Yes	Yes	No	Yes	No	No	No	No	No	No
1205	Dadmai	128272	Yes	No	Yes	Yes	No	No	No	No	No	No	No	No
1206	Bhinduliya Plasi	128273	No	No	Yes	No	No	No	No	No	No	No	No	No
1207	Mudiya	128274	Yes	No	Yes	Yes	No	No	No	No	No	No	No	No
1208	Usaihata	128275	No	No	Yes	Yes	No	No	Yes	No	No	No	No	No
1209	Kartoli	128276	Yes	No	Yes	Yes	No	No	No	No	No	No	No	No
1210	Dhakia	128277	Yes	No	Yes	Yes	No	No	No	No	No	No	No	No
1211	Rasulpur Pudhi	128278	Yes	No	Yes	Yes	No	Yes	No	No	No	No	No	No
1212	Puthi Sarai	128279	Yes	Yes	Yes	No	No	No	Yes	No	No	No	No	No
1213	Sadullapur Bhita	128280	Yes	No	Yes	Yes	No	Yes	No	No	No	No	No	No
1214	Ghat Behti	128281	Yes	No	Yes	Yes	No	Yes	No	No	No	No	No	No
1215	Bichhu Raiyya	128282	Yes	No	Yes	No	No	No	No	No	No	No	No	Yes
1216	Tisanga	128283	Yes	No	Yes	No	No	No	No	No	No	No	Yes	Yes
1217	Naushera	128284												

Census of India 2011- Village Directory

Amenities and Land use (As in 2009)

Name of District:- Budaun Location CodeNo:-149

Name of CD Block:-Salarpur Location CodeNo:-0180

Sr.No.	Name village	Location code no.	Communication and transport facilities (If amenities available code -Yes is given except for Village Pin Code ,If not available within the village , the distance range code viz; a for < 5 Kms, b for 5-10 Kms and c for 10+ kms of nearest place where facility is available is given).																
			Post office(PO)	Sub post office (SFO)	Post & Telegraph office (P&TO)	Village Pin Code	Telephones (Land lines)	Public call office (PCO)	Mobile phone coverage	Internet cafes/ Common service centre (CSC)	Private courier facility	Bus service (Public & Private)	Railway stations	Auto/Modified Autos	Taxis and Vans	Tractors	Cycle-pulled rickshaws(Mannual & Machine driven)	Carts driven by animals	Sea /River ferry service
1	2	3	51	52	53	54	55	56	57	58	59	60	61	62	63	64	65	66	67
1166	Rajala Mai	128233	a		a	243601	c	c	c	c	c	c	c	c	c	Yes	c	Yes	
1167	Kunar	128234	a		c	243601	c	c	c	c	c	c	c	c	c	c	c	Yes	
1168	Barate Gadar	128235	Yes		c	243601	c	c	Yes	c	c	c	c	c	c	c	c	Yes	
1169	Gurupuri Binaik	128236	a		c	243601	c	c	c	c	c	c	c	c	c	c	c	Yes	
1170	Sanai	128237	b	b	b		b	b	Yes	b	b	a	b	b	a	Yes	b	Yes	Yes
1171	Mata Bahora	128238																	
1172	Silhari	128239	a	b	b	243601	b	b	b	b	b	b	b	b			b	Yes	
1173	Balliya	128240	a		c	243601	c	c	c	c	c	c	c	c	c	c	c	Yes	
1174	Banei	128241	c	a	c		c	b	Yes	c	c	Yes	c	c		Yes	c	Yes	
1175	Babat	128242	a		b	243601	b	b	b	b	b	b	b	b			b	Yes	
1176	Faridpur Chakol	128243	c	a	c		c	a	Yes	c	c	Yes	c	c	c	Yes	c		Yes
1177	Aurangabad Kha	128244	c	a	c		c	a	Yes	c	c	Yes	c	c	c	Yes	c		
1178	Kunwar Gaon	128245	c	a	c	243601	a	a	Yes	c	a	a	b	c	c	Yes	c	Yes	
1179	Sigoe	128246	c	a	c	243601	a	c	Yes	c	c	a	c	c	c	Yes	Yes	Yes	
1180	Hasanpur	128247	c	a	c		c	a	Yes	c	c	Yes	c	c	c	Yes	c	Yes	
1181	Kailee	128248	c	a	c	243601	a	a	c	c	a	a	a	c	a	c	c	Yes	
1182	Muhiuddin Naga	128249	c	a	c	243601	a	a	c	c	a	a	b	c	a	Yes	c	Yes	
1183	Darav Nagar	128250	c	a	c	243601	a	a	c	c	a	a	b	c	a	Yes	c	Yes	
1184	Fakeerabad	128251	c	a	c	243601	b	b	c	c	b	b	a	c	b	b	c	Yes	
1185	Bhaisamai	128252	c	b	c		b	b	c	c	b	b	a	c	b	Yes	c	Yes	
1186	Vangarh	128253	c	a	c	243601	a	c	Yes	c	c	a	b	c	c	Yes	Yes	Yes	
1187	Yusuf Nagar	128254	c	a	c	243601	a	c	Yes	c	c	a	b	c	c	Yes	Yes	Yes	
1188	Narau Pasa	128255																	
1189	Kazipur	128256																	
1190	Asisa Barkhin	128257																	
1191	Ambiya Pur	128258	c	a	c		b	b	b	b	b	b	a	b	b	b	c	Yes	b
1192	Bhatauli	128259	c	a	c	243601	b	a	c	c	b	b	a	c	b	c	c	Yes	
1193	Ahruiya	128260	c	a	c	243601	b	b	b	b	b	b	b	b	b	c	b	Yes	
1194	Azamganj Mandl	128261	c	a	c	247360	a	c	Yes	c	c	a	b	c	c	Yes	Yes	Yes	
1195	Bhansee	128262	c	a	c	243601	a	a	Yes	c	a	a	b	c	c	Yes	c	Yes	
1196	Sigraura	128263	c		Yes	243601	b	b	b	b	b	b	a	b	b	c	Yes		
1197	Kusaina	128264		a															
1198	Titauli	128265																	
1199	Takipur	128266																	
1200	Pachtaur Mafee	128267	c	a	c	243634	a	a	Yes	c	c	a	b	b	b	Yes	c	Yes	
1201	Mai Ranjo	128268	c	b	b		b	b	b	b	b	b	b	b	b	b	b	b	
1202	Mirzapur	128269	c	b	b		b	b	b	b	b	b	b	b	b	b	b	b	b
1203	Anguiya	128270	c	b	b		b	b	b	b	b	b	b	b	b	b	b		
1204	Ranjhaura	128271	c	a	c	243601		b	b	c	c	b	a	c	c	c	c	c	c
1205	Dadmai	128272	c	a	c	243634	Yes	Yes	Yes	c	c	a	a	a	a	Yes	c		
1206	Bhinduliya Plasi	128273	c	a	a		a	a	a	a	a	a	a	a	a	a			
1207	Mudiya	128274	a	a	a	243634		a		c	c	a	b	a	a	Yes	Yes	Yes	
1208	Usaihata	128275	c	a	c	243634	a	a	Yes	c	c	a	b	b	b	Yes	c	Yes	
1209	Kartoli	128276	c	Yes	c	243624	Yes	Yes	Yes	c	c	Yes	Yes	Yes	Yes	Yes	c	Yes	
1210	Dhakia	128277	a	a	a		Yes	Yes	Yes	a	a	a	a	a	a	Yes	Yes	Yes	
1211	Rasulpur Pudhi	128278																	
1212	Puthi Sarai	128279	Yes	Yes	c		Yes	Yes	Yes	c	c	Yes	b	Yes	Yes	Yes	Yes	Yes	b
1213	Sadullapur Bhita	128280	c		c	243634	Yes	Yes	Yes	c	c	a	b	Yes	b	Yes	b	Yes	
1214	Ghat Behti	128281	a	a	a		Yes	Yes	Yes	a	a	a	a	a	a	Yes	Yes	Yes	
1215	Bichhu Raiyya	128282	c		c	243634	Yes	Yes	Yes	c	c	c	c	c	c	Yes	c	Yes	
1216	Tisanga	128283	c		c	243634	Yes	Yes	Yes	c	c	b	c	b	b	Yes	b	Yes	
1217	Naushera	128284																	

Census of India 2011- Village Directory

Amenities and Land use (As in 2009)

Name of District:-Budaun Location CodeNo:-149

Name of CD Block:-Salarpur Location CodeNo:-0180

Sr. No.	Name village	Location code no.	Village connected to highways,village roads, banks & credit societies (If amenities available code -Yes is given, If not available within the village , the distance range code viz: a for < 5 Kms, b for 5-10 Kms and c for 10+ kms of nearest place where facility is available is given).											
			Connected to national highway(NH)	Connected to state highway(SH)	Connected to major district road (MDR)	Connected to others district road	Pucca roads	Kutcheha roads	Water bounded macadam(WBM) roads	Navigable waterway (river/canal)(NW)	Footpaths (FP)	Commercial & Co-operative Banks	ATM	Agricultural Credit Societies
1	2	3	68	69	70	71	72	73	74	75	76	77	78	79
1166	Rajala Mai	128233	c	c	a	Yes	c				Yes	c	c	c
1167	Kunar	128234	c	c	Yes	Yes	c		Yes		Yes	c	c	c
1168	Barate Gadar	128235	c	c	a	Yes	b		Yes		Yes	c	c	c
1169	Gurupuri Binaik	128236	c	c	a	Yes	c				Yes	c	c	c
1170	Sanai	128237	c	a	a	Yes					Yes	b	b	b
1171	Mata Bahora	128238												
1172	Silhari	128239	c	b	Yes	Yes	b				Yes	b	b	b
1173	Balliya	128240	c	c	a	Yes	c				Yes	c	c	c
1174	Banei	128241	c		Yes	Yes	c	Yes	c		Yes	b	c	b
1175	Babat	128242	c	c	a	Yes	b				Yes	b	b	b
1176	Faridpur Chakoli	128243	c			Yes					Yes	a	c	a
1177	Aurangabad Kha	128244	c		Yes	Yes	c	c	c		Yes	a	c	a
1178	Kunwar Gaon	128245	c	c	a	Yes	c				Yes	a	c	a
1179	Sigoe	128246	c	c	c	Yes	Yes	Yes	a		Yes	a	c	a
1180	Hasanpur	128247	c		Yes	Yes	c	c	c		Yes	a	c	a
1181	Kailee	128248	c	a	c	Yes	Yes	Yes	c		Yes	a	a	a
1182	Muhiuddin Naga	128249	c	a	c	Yes	Yes	Yes	c		Yes	a	a	a
1183	Darav Nagar	128250	c	a	c	Yes	Yes	Yes	c		Yes	a	a	a
1184	Fakeerabad	128251	c	b	c	Yes	Yes	Yes			Yes	b	b	b
1185	Bhaisamai	128252	c	b	c	Yes	Yes	Yes			Yes	b	b	b
1186	Vangarh	128253	c	c	b	Yes	Yes	Yes	a		Yes	a	c	a
1187	Yusuf Nagar	128254	c	c	b	Yes	Yes		a		Yes	a	c	a
1188	Narau Pasa	128255	c								Yes			
1189	Kazipur	128256	c								Yes			
1190	Asisa Barkhin	128257	c			Yes					Yes			
1191	Ambiya Pur	128258	c	b	c	Yes	Yes	Yes	c		Yes	b	b	b
1192	Bhatauli	128259	c	b	c	c	Yes	Yes			Yes	b	b	b
1193	Ahruiya	128260	c	b	c	Yes	Yes	Yes	c		Yes	b	b	b
1194	Azamganj Mand	128261	c	c	b	a	Yes	Yes	a		Yes	a	c	a
1195	Bhansee	128262	c	b	a	Yes		c			Yes	a	c	a
1196	Sigraura	128263	c	b	c	c	Yes	Yes	c		Yes	b	b	a
1197	Kusaina	128264	c								Yes			
1198	Titauli	128265	c			Yes					Yes			
1199	Takipur	128266	c								Yes			
1200	Pachtaur Mafee	128267	c	a	Yes	Yes	Yes	Yes	Yes		Yes	b	c	b
1201	Mai Ranjo	128268	c	b	b	Yes	b	b	Yes	b	Yes	b	c	b
1202	Mirzapur	128269	c	b	b	Yes	b	b	Yes	b	Yes	c	c	c
1203	Anguiya	128270	c	b	b	Yes	b	b	Yes	b	Yes	b	c	b
1204	Ranjhaura	128271	c	b	c	c	Yes	Yes			Yes	b	b	b
1205	Dadmai	128272	c	a	a	Yes	Yes	Yes	Yes		Yes	a	c	a
1206	Bhinduliya Plasi	128273	c	a	a	Yes	a	a	Yes	a	Yes	a	c	a
1207	Mudiya	128274	c	a	a	a	Yes	Yes	Yes		Yes	a	c	a
1208	Usaihata	128275	c	a	Yes	Yes	Yes	Yes	Yes		Yes	b	c	b
1209	Kartoli	128276	c	a	Yes	Yes	Yes	Yes	Yes	Yes	Yes	b	c	b
1210	Dhakia	128277	Yes	Yes	Yes	Yes	Yes	Yes	Yes	Yes	Yes	a	a	a
1211	Rasulpur Pudhi	128278	c			Yes					Yes	Yes	a	
1212	Puthi Sarai	128279	c	b	b	Yes	Yes	Yes	Yes	Yes	Yes	c	c	b
1213	Sadullapur Bhita	128280	c	a	a	Yes	Yes	Yes			Yes	a	c	a
1214	Ghat Behti	128281	c		Yes	Yes	Yes	Yes	Yes	Yes	Yes			
1215	Bichhu Raiyya	128282	c	a	a	Yes	Yes	Yes			Yes	a	c	a
1216	Tisanga	128283	c	b	b	Yes	Yes	Yes			Yes	b	c	b
1217	Naushera	128284												

Census of India 2011- Village Directory

Amenities and Land use (As in 2009)

Name of District:-Budaun Location CodeNo:-149

Name of CD Block:-Salarpur Location CodeNo:-0180

Sr.No.	Name village	Location code no.	Availability of miscellaneous facilities (If amenities available code -Yes is given, If not available within the village , the distance range code viz: a for < 5 Kms, b for 5-10 Kms and c for 10+ kms of nearest place where facility is available is given).																	Availability of electricity (Yes/No)					
			Self-Help Group (SHG)	Public distribution system (PDS) shop	Mandis / Regular market	Weekly Haat	Agricultural marketing society	Integrated Child Development Scheme (Nutritional Centres)	Anganwadi Centre (Nutritional Centres)	Others (Nutritional Centres)	ASHA (Accredited Social Health Activist)	Community centre with/without TV	Sports Field,	Sports Club / Recreation Centre	Cinema / Video Hall	Public Library	Public Reading Room	Newspaper Supply	Assembly Polling station	Birth & Death Registration Office	Power Supply for Domestic Use (ED)	Power Supply for Agricultural Use (EAG)	Power Supply for Commercial Use (EC)	Power Supply for All Uses (EA)	
1	2	3	80	81	82	83	84	85	86	87	88	89	90	91	92	93	94	95	96	97	98	99	100	101	
1166	Rajala Mai	128233	Yes	Yes	c	b	c	c	Yes	Yes	Yes	c	c	c	c	c	c	c	a	c	Yes	Yes	Yes	Yes	
1167	Kunar	128234	Yes	Yes	c	Yes	c	c	Yes	Yes	Yes	c	c	c	c	c	c	c	c	c	Yes	Yes	Yes	Yes	
1168	Barate Gadar	128235	Yes	Yes	c	Yes	c	c	Yes	Yes	Yes	c	c	c	c	c	c	c	Yes	Yes	Yes	Yes	Yes	Yes	
1169	Gurupuri Binaik	128236	Yes	Yes	c	Yes	c	c	c	Yes	Yes	Yes	c	c	c	c	c	c	c	c	Yes	Yes	Yes	Yes	
1170	Sanai	128237	Yes	Yes	b	b	b	b	a	Yes	Yes	b	b	b	b	b	b	b	Yes	b	Yes	Yes	Yes	Yes	
1171	Mata Bahora	128238																							
1172	Silhari	128239	Yes	Yes	b	Yes	b	b	Yes	Yes	Yes	b	b	b	b	b	b	b	b	b	Yes	Yes	Yes	Yes	
1173	Balliya	128240	Yes	Yes	c	Yes	c	c	Yes	Yes	Yes	c	c	c	c	c	c	c	c	Yes	Yes	Yes	Yes	Yes	
1174	Banei	128241	Yes	Yes	c	b	c	c	Yes	Yes	Yes	c	c	c	c	c	c	c	Yes	Yes	Yes	Yes	No	Yes	
1175	Babat	128242	Yes	Yes	b	Yes	Yes	b	b	b	Yes	Yes	b	b	c	c	c	b	Yes	Yes	Yes	Yes	Yes	Yes	
1176	Faridpur Chakol	128243	Yes	Yes	c	a	c	c	Yes	Yes	Yes	c	c	c	c	c	c	c	Yes	Yes	Yes	Yes	No	Yes	
1177	Aurangabad Kha	128244	Yes	Yes	c	a	c	c	Yes	Yes	Yes	c	c	c	c	c	c	c	Yes	b	Yes	Yes	No	Yes	
1178	Kunwar Gaon	128245	Yes	Yes	c	Yes	Yes	Yes	Yes	Yes	Yes	c	c	c	c	c	c	a	Yes	Yes	Yes	Yes	Yes	Yes	
1179	Sigoe	128246	Yes	Yes	c	a	c	c	Yes	Yes	Yes	c	c	c	c	c	c	a	Yes	Yes	Yes	Yes	Yes	Yes	
1180	Hasanpur	128247	Yes	Yes	c	a	c	c	Yes	Yes	Yes	c	c	c	c	c	c	c	Yes	Yes	Yes	Yes	No	Yes	
1181	Kailee	128248	a	Yes	a	a	a	Yes	Yes	Yes	Yes	c	c	c	c	c	c	c	Yes	Yes	Yes	Yes	No	Yes	
1182	Muhiuddin Naga	128249	a	a	a	a	a	Yes	Yes	Yes	Yes	c	c	c	c	c	c	c	Yes	Yes	Yes	Yes	No	Yes	
1183	Darav Nagar	128250	a	Yes	a	a	a	Yes	Yes	Yes	Yes	c	c	c	c	c	c	a	Yes	Yes	Yes	Yes	No	Yes	
1184	Fakeerabad	128251	b	Yes	b	b	b	Yes	Yes	Yes	Yes	c	c	c	c	c	c	c	Yes	Yes	Yes	Yes	No	Yes	
1185	Bhaisamai	128252	b	a	b	b	b	Yes	Yes	Yes	Yes	c	c	c	c	c	c	b	Yes	Yes	Yes	Yes	No	Yes	
1186	Vangarh	128253	Yes	Yes	c	a	c	c	Yes	Yes	Yes	c	c	c	c	c	c	a	Yes	Yes	Yes	Yes	Yes	Yes	
1187	Yusuf Nagar	128254	Yes	Yes	c	a	c	c	Yes	Yes	Yes	c	c	c	c	c	c	a	Yes	Yes	Yes	Yes	Yes	Yes	
1188	Narau Pasa	128255	Yes	Yes	Yes	a	Yes	a	Yes	a	Yes	Yes	Yes	Yes	c	c	b	Yes	Yes	c	Yes	Yes	Yes	Yes	
1189	Kazipur	128256	Yes	Yes	Yes	Yes	Yes	Yes	Yes	Yes	Yes	Yes	Yes	Yes	Yes	Yes	Yes	Yes	Yes	Yes	Yes	Yes	Yes	Yes	
1190	Asisa Barkhin	128257	Yes	Yes	Yes	Yes	Yes	Yes	Yes	Yes	Yes	Yes	Yes	Yes	Yes	Yes	Yes	Yes	Yes	Yes	Yes	Yes	Yes	Yes	
1191	Ambiya Pur	128258	b	Yes	b	Yes	a	Yes	Yes	Yes	Yes	b	c	c	c	c	c	c	Yes	b	Yes	Yes	Yes	No	Yes
1192	Bhatauli	128259	b	Yes	b	a	b	Yes	Yes	Yes	Yes	c	c	c	c	c	c	a	b	Yes	Yes	Yes	No	Yes	
1193	Ahruiya	128260	b	Yes	b	Yes	a	Yes	Yes	Yes	Yes	b	c	c	c	c	c	Yes	b	Yes	Yes	Yes	No	Yes	
1194	Azamganj Mandi	128261	Yes	Yes	c	a	c	c	Yes	Yes	Yes	c	c	c	c	c	c	a	Yes	c	Yes	Yes	Yes	Yes	
1195	Bhansee	128262	a	Yes	c	a	c	c	a	Yes	Yes	c	c	c	c	c	c	Yes	Yes	c	Yes	Yes	Yes	Yes	
1196	Sigraura	128263	b	Yes	b	Yes	a	Yes	Yes	Yes	Yes	c	b	c	c	c	c	Yes	Yes	b	Yes	Yes	No	Yes	
1197	Kusaina	128264	Yes	Yes	Yes	Yes	Yes	Yes	Yes	Yes	Yes	Yes	Yes	Yes	Yes	Yes	Yes	Yes	Yes	Yes	Yes	Yes	Yes	Yes	
1198	Titauli	128265	Yes	Yes	Yes	Yes	Yes	Yes	Yes	Yes	Yes	Yes	Yes	Yes	Yes	Yes	Yes	Yes	Yes	Yes	Yes	Yes	Yes	Yes	
1199	Takipur	128266	Yes	Yes	Yes	Yes	Yes	Yes	Yes	Yes	Yes	Yes	Yes	Yes	Yes	c	c	c	Yes	Yes	Yes	Yes	Yes	Yes	
1200	Pachtaur Mafee	128267	Yes	a	b	b	c	c	Yes	Yes	c	c	b	c	c	c	c	Yes	Yes	Yes	Yes	Yes	Yes	Yes	
1201	Mai Ranjo	128268	Yes	Yes	b	b	b	b	Yes	Yes	Yes	c	c	c	c	c	c	c	Yes	Yes	Yes	Yes	Yes	Yes	
1202	Mirzapur	128269	Yes	a	b	b	b	c	a	c	a	b	Yes	c	c	c	c	b	a	a	Yes	Yes	Yes	No	Yes
1203	Anguiya	128270	Yes	Yes	b	b	b	Yes	Yes	Yes	Yes	b	b	b	b	b	b	b	Yes	Yes	Yes	Yes	Yes	Yes	
1204	Ranjhaura	128271	b	a	a	a	a	a	Yes	Yes	Yes	c	c	c	c	c	c	a	c	Yes	Yes	No	Yes		
1205	Dadmai	128272	Yes	c	a	a	Yes	Yes	Yes	Yes	Yes	c	c	c	c	c	c	a	Yes	Yes	Yes	Yes	Yes	Yes	
1206	Bhinduliya Plasi	128273	Yes	Yes	a	a	a	Yes	Yes	Yes	Yes	a	Yes	c	c	c	c	Yes	Yes	Yes	Yes	Yes	Yes	Yes	
1207	Mudiya	128274	Yes	Yes	c	b	Yes	Yes	Yes	c	c	c	c	c	c	c	c	a	a	a	Yes	Yes	Yes	Yes	
1208	Usaihata	128275	Yes	Yes	b	b	c	Yes	Yes	Yes	Yes	b	b	c	c	c	c	Yes	Yes	Yes	Yes	Yes	Yes	Yes	
1209	Kartoli	128276	Yes	Yes	b	b	b	Yes	Yes	Yes	Yes	Yes	a	c	c	c	c	Yes	Yes	Yes	Yes	Yes	Yes	Yes	
1210	Dhakia	128277	Yes	Yes	Yes	Yes	Yes	Yes	Yes	Yes	b	b	b	b	b	b	b	b	b	b	Yes	Yes	Yes	Yes	
1211	Rasulpur Pudhi	128278	Yes	Yes	Yes	Yes	Yes	Yes	Yes	Yes	Yes	Yes	Yes	Yes	Yes	Yes	Yes	Yes	Yes	Yes	Yes	Yes	Yes	Yes	
1212	Puthi Sarai	128279	c	Yes	c	b	c	c	Yes	Yes	Yes	c	Yes	c	c	c	c	Yes	Yes	Yes	Yes	Yes	Yes	Yes	
1213	Sadullapur Bhitia	128280	Yes	Yes	b	a	c	Yes	Yes	Yes	Yes	b	c	c	c	c	c	b	Yes	Yes	Yes	Yes	Yes	Yes	
1214	Ghat Behti	128281	Yes	Yes	a	a	a	Yes	Yes	Yes	a	a	a	a	a	a	a	a	a	a	Yes	Yes	Yes	Yes	
1215	Bichhu Raiyya	128282	Yes	Yes	c	a	c	Yes	Yes	Yes	Yes	c	c	c	c	c	c	Yes	Yes	Yes	Yes	Yes	Yes	Yes	
1216	Tisanga	128283	Yes	Yes	b	b	c	Yes	Yes	Yes	Yes	b	c	c	c	c	c	b	Yes	Yes	Yes	Yes	No	Yes	
1217	Naushera	128284																							

Census of India 2011- Village Directory

Amenities and Land use (As in 2009)

Name of District:-Budaun Location CodeNo:-149

Name of CD Block:-Salarpur Location CodeNo:-0180

Sr.No.	Name Village	Location code no.	Land Use																	Name of three most important commodities manufactured			
			Nearest Town	Area under different types of land use (in hectares rounded up to one decimal place)											Area irrigated by source (in hectare).					First	Second	Third	
				Name	Distance range code i.e. a for < 5 Kms, b for 5-10 Kms and c for 10+ kms .	Forests	Area under Non-agricultural Uses	Barren and Un-cultivable land	Permanent Pastures and Other Grazing Lands	Land Under Miscellaneous Tree Crops etc.	Culturable Waste Land	Fallow lands other than current fallows	Current Fallows	Net Area Sown	Total Irrigated Land Area	Total Un-irrigated Land Area	Canals (C)	Wells/Tube-wells(W/TW)	Tanks/Lakes(T/L)				Water Falls(WF)
102	103	104	105	106	107	108	109	110	111	112	113	114	115	116	117	118	119	120	121	122			
1166	Rajala Mai	128233	BUDAUN	c	0	16.1	0	0	0	0	18.4	6.1	178.9	178.9	0	0	178.9	0	0	0	Sugar		
1167	Kunar	128234	BUDAUN	c	0	0	0	0	0	0	0	0	489	489	0	0	489	0	0	0	Sugar		
1168	Barate Gadar	128235	BUDAUN	b	0	42.6	0	0	5.2	6.3	5.8	0	347.9	347.9	0	0	347.9	0	0	0	Bajra		
1169	Gurupuri Binaik	128236	BUDAUN	c	0	21.4	0	0	0	2.1	0.5	4.2	161.7	161.7	0	0	161.7	0	0	0	Sugar		
1170	Sanai	128237	BUDAUN	b	0	18.5	0	0	0	9.5	0	0	105	100.1	4.8	0	85.2	0	0	0	14.9	Cane	
1171	Mata Bahora	128238	BUDAUN		0	0	0	0	0	0	0	0	0	0	0	0	0	0	0	0	0		
1172	Silhari	128239	BUDAUN	b	0	28.2	0	0	2.9	0	1.1	8.1	313.8	313.8	0	0	313.8	0	0	0	Potat		
1173	Balliya	128240	BUDAUN	c	0	0	30	0	5.4	0	0	1.6	315.6	315.6	0	0	315.6	0	0	0	Sugar		
1174	Banei	128241	BUDAUN	c	0	25.8	0	0	1.5	0	6.1	4.3	353.5	353.5	0.2	0	353.5	0	0	0	Paddy		
1175	Babat	128242			0	19	1.1	1.2	7	1	3.4	0.8	205.6	205.6	0	0	205.6	0	0	0	Bajra		
1176	Faridpur Chakol	128243	BUDAUN	c	0	21	0	0	0.4	0.2	1.7	0	280.1	280.1	0	0	280.1	0	0	0	Paddy		
1177	Aurangabad Kha	128244			0	17.8	0	0	0	0.3	0	11.8	253.8	251.7	2.2	0	251.7	0	0	0	Paddy		
1178	Kunwar Gaon	128245	BUDAUN	c	0	82.9	0	0	6.1	0	0	10.6	709.3	703.5	5.8	703.5	0	0	0	0	Bajra		
1179	Sigoe	128246			0	22.7	0	0	0.6	0.4	0	3.6	161.8	159.9	1.8	0	159.9	0	0	0	Sugar		
1180	Hasanpur	128247	BUDAUN	c	0	20.6	0	0	0	0	0	4.3	207.7	206.8	1	0	206.8	0	0	0	Paddy		
1181	Kailee	128248			0	16.3	0	0	0	0.1	3.4	0.8	174.2	148.2	26	0	0	0	0	0	148		
1182	Muhiuddin Naga	128249	BUDAUN	a	0	13.4	0	0	0.2	0.3	2	3.6	187	187	0	0	0	0	0	0	187	Potat	
1183	Darav Nagar	128250	BUDAUN	a	0	12.1	0	0	0	0.2	1.1	2.1	202.6	202.6	0	0	0	0	0	0	203	Sugar	
1184	Fakeerabad	128251	BUDAUN	c	0	9.2	0	0	1	0	0.3	2.1	92.9	92.9	0	0	0	0	0	0	92.9	Sugar	
1185	Bhaisamai	128252	BUDAUN	b	0	9.9	0	0	0	1	0.2	1.7	137.7	137.7	0	0	0	0	0	0	138	Bajra	
1186	Vangarh	128253	BUDAUN	c	0	17.2	0	0	0.2	0.2	0	1.8	159	156.6	2.4	0	156.6	0	0	0	Bajra		
1187	Yusuf Nagar	128254	BUDAUN	c	0	33.1	0	1.4	0.8	0.4	0	8.5	384.3	368.4	15.8	0	368.4	0	0	0	Bajra		
1188	Narau Pasa	128255	BUDAUN	c	0	11.3	0	0	0.3	0	0.6	0.9	139.2	131.2	8	0	131.2	0	0	0	Bajra		
1189	Kazipur	128256	BUDAUN		0	9.7	0	0	0.2	0	0.5	1	117.4	116	0.6	0	116.8	0	0	0	Bajra		
1190	Asisa Barkhin	128257	BUDAUN		0	36.4	0	0.5	1.6	0	1.8	19.1	426.7	426.7	0	0	0	0	0	0	427	Wheat	
1191	Ambiya Pur	128258	BUDAUN	b	0.2	9.3	0	0	0	3.2	1.8	2.1	149.9	129.2	20.6	0	0	0	0	0	129	Bajra	
1192	Bhatauli	128259			0	14.1	1.3	0	0	0.4	1	2.1	157.2	140.1	17.2	0	0	0	0	0	140	Sugar	
1193	Ahruiya	128260	BUDAUN	b	0	16.5	0	0	0	0.1	1.2	1.1	146.5	122.2	24.3	0	0	0	0	0	122	Bajra	
1194	Azamganj Mandl	128261			0	8.1	0	0.6	0.7	1	0	2	146.6	138.4	8.2	0	138.4	0	0	0	0		
1195	Bhansee	128262	BUDAUN	c	0	6.1	0	0	0.1	0	0.5	0	74.5	71.4	3.1	0	71.4	0	0	0	0		
1196	Sigraura	128263	BUDAUN	b	0	12.9	0	0	0	0	0.4	1.1	137.4	118.7	18.7	0	0.8	0	0	0	118	Paddy	
1197	Kusaina	128264	BUDAUN	c	0	5.7	0.5	0	0.8	0	5.5	0	105	105	0	0	105	0	0	0	0		
1198	Titauli	128265	BUDAUN		0.4	21.3	0.4	0	0	0.4	3.8	0.5	99.4	99.4	0	0	20	0	0	0	79.4		
1199	Takipur	128266	BUDAUN	c	0.4	4.1	15.2	0	0	4.1	0.7	0.5	185.8	185.8	0	0	89	0	0	0	96.8		
1200	Pachtaur Mafee	128267	BUDAUN	c	0	8	0	0	0	0	0	1.2	68.9	68.9	0	0	68.9	0	0	0	0		
1201	Mai Ranjo	128268			3.5	15.2	0	0	0	0	0	0.8	225.3	189	36	0	189	0	0	0	0		
1202	Mirzapur	128269	BUDAUN	c	0	8.6	0	0.2	0	0.1	0.5	0	116	98	17.9	0	98	0	0	0	0		
1203	Anguiya	128270			0	15.7	0	1.3	0	0.2	2.6	0.6	187	168	19	0	168	0	0	0	0		
1204	Ranjhaura	128271	BUDAUN	b	0	12.1	0	0	0	0.4	1.2	1	133.7	118.8	14.9	0	0	0	0	0	119	Bajra	
1205	Dadmai	128272			0	17.6	0	0	0	0	0	2.8	168.6	168	0.6	0	168	0	0	0	0		
1206	Bhinduliya Plasi	128273	BUDAUN	c	0	30.1	0	0	0	0.2	0	16	224.9	190.8	34.1	0	190.8	0	0	0	0		
1207	Mudiya	128274			0	8.7	0	0	0	0	0	1	94.2	94.2	0	0	0	0	0	0	94.2	Bajra	
1208	Usaihata	128275	BUDAUN	c	0	19.4	0	0	0	0	0	7.7	160.9	160.7	0.3	0	160.7	0	0	0	Bajra		
1209	Kartoli	128276			0	50.8	0	0	0	0	0	6	341.6	339.9	1.7	0	339.9	0	0	0	0		
1210	Dhakia	128277	BUDAUN	c	0.3	20.5	0.9	0	0	0.3	0.1	6.8	225.7	225.7	0	0	0	0	0	0	226		
1211	Rasulpur Pudhi	128278			0.1	23.4	13.4	0	0	13.4	0.9	6.8	121.9	121.9	0	0	0	51	0	0	70.9		
1212	Puthi Sarai	128279	BUDAUN	c	0	97.2	0	0	0.8	50.3	44.2	0	800.7	798.1	2.6	0	798.1	0	0	0	Bajra		
1213	Sadullapur Bhita	128280			0	7.7	0	0	0.8	3.5	0	2.2	173.4	172.6	0.8	0	172.6	0	0	0	Bajra		
1214	Ghat Behti	128281	BUDAUN	c	0.3	8.7	0.6	0	0	2	1.1	0.1	155.3	155.3	0	0	52	0	0	0	103		
1215	Bichhu Raiyya	128282			0	16.4	0	0	1	0.4	0	1	177.1	172.1	5	0	172.1	0	0	0	Bajra		
1216	Tisanga	128283	BUDAUN	c	0	12.5	0	0	0.4	0.2	0	0.8	175.8	175.1	0.8	0	175.1	0	0	0	Bajra		
1217	Naushera	128284			0	0	0	0	0	0	0	0	53	53	0	0	0	0	0	0	53		

Census of India 2011- Village Directory

Amenities and Land use (As in 2009)

Name of District:-Budaun Location CodeNo:-149

Name of CD Block:-Salarpur Location CodeNo:-0180

Sr. No.	Name village	Location code no.	Total area of the village (in hectares rounded up to one decimal place)	Total population (2011 census)	Number of households (2011 census)	Number of educational amenities available. (If not available within the village , the distance range code viz: a for < 5 Kms, b for 5-10 Kms and c for 10+ kms of nearest place where facility is available is given).													
						Pre-Primary school (PP)	Primary school (P)	Middle school (M)	Secondary School (S)	Senior Secondary school (SS)	Degree college of arts, science & commerce (ASC)	Engineering college(EC)	Medical college (MC)	Management institute (MI)	Polytechnic (Pt)	Vocational training school /ITI	Non-formal training centre (NFTC)	Special school for disabled (SSD)	Others (specify)
1	2	3	4	5	6	7	8	9	10	11	12	13	14	15	16	17	18	19	20
1218	Chandaura	128285	113.4	1522	262	1	2	1	b	b	c	c	c	c	c	c	c	c	c
1219	Muhammadi	128286	233.4	1868	299														
1220	Faridpur Nausan	128287	219.3	1418	212	c	1	a		c					c				
1221	Bahorpura	128288	59.9	444	66		1		1	c	c	c	c	c	c				
1222	Barkhera	128289	277	1622	279	a	1		1	a	c	c	c	c	c	c	c	c	c
1223	Raipura	128290	153.2	1605	268	a	1		1	b	b	c	c	c	c	c	c	c	c
1224	Sikrodi	128291	668.6	4976	875	1	2		2	a	a	c	c	c	c	c	c	c	c
1225	Narkheda	128292	232.6	1277	221	a	1		a		c	c	c	c	c	c	c	c	c
1226	Nadauliya	128293	165	740	138		1		1	b	b	c	c	c	c	c	c	c	c
1227	Vilhat	128294	822.9	3608	628	2	1		1										
1228	Mullapur	128295	80.2	1393	252	c	1		a		a	c				c			
1229	Nausana	128296	225	1502	258	b	1		1	a	b					c	c		
1230	Kundra	128297	156.5	2054	351	c	1		1	c	c	c	c	c	c	c	c	c	c
1231	Chakaund	128298	121	0	0														
1232	Kanha Nagla	128299	105.7	1730	264		1		a	b	b	c	c	c	c	c	c	c	c
1233	Ojha	128300	217.4	1666	302	b	1		b	b	b	c	c	c	c	c	c	c	c
1234	Palia Jhanda	128301	232.9	2028	328	1	1		1	b	b	c	c	c	c	c			c
1235	Muhammadpur \	128302	250.3	2235	338	a	1		1	a	c	c	c	c	c	c	c	c	c
1236	Malikpur	128303	180.3	1363	227	a	1		a		c	c	c	c	c	c	c	c	c
1237	Binavar	128304	314	6032	1038	1	1		3		1	c	c	c	c	c	c	c	c
1238	Ghatpuri	128305	343.4	2929	511	2	1		2		1	1	c	c	c	c	c		c
1239	Kutubpur Thara	128306	185.2	1183	218	a	1		a		c	c	c	c	c	c	c	c	c
1240	Arangabad Mafi	128307	223	2001	389	a	1		1	a	a	c	c	c	c	c	c	c	c
1241	Rafia Bad	128308	239.2	2200	420	a	1		1	a	c	c	c	c	c	c	b	c	c
1242	Dinaura	128309	104	0	0														
1243	Byaur	128310	1094.6	6648	1047	c	1		1	c	c	c	a	c	c	c	c	c	c
1244	Dugraiyya Brahn	128311	429.2	2846	472	a	1		3		2	2	b	c	c	c	b	b	b
1245	Amiliya	128312	195.8	1765	286	1		a	a	a	a	c	c	c	c	c	c	b	b
1246	Badal	128313	125	1121	172	b	1		a		a	b	c	c	c	b	b	b	c
1247	Lalei	128314	130	1486	261		1						c	c	c	c	c		c
1248	Lahi Faridpur	128315	510.6	3635	688	1	1		1	b	b		c	c	c	b	b	b	b
1249	Khaspur	128316	244	1441	225	a	1		a		c	c	c	c	c				
1250	Bari Samspur	128317	135.3	1845	260		1		c		c	c	c	c	c	c	c	c	c
1251	Nizampur Pachtu	128318	177.5	1892	353	b	1		b	b	b	c	c	c	c	c	c		
1252	Sarakpur Subhan	128319	124.4	718	120	b	1		b	b	b	b	c	c	c	b	c	b	c
1253	Hasan Nagar	128320	107	0	0														
1254	Kuan Danda Kas	128321	149.6	1493	284		1				b	b	b						
1255	Husainpur Karoti	128322	216.5	2822	417		1		1	b	b	b	b	b	b	b	b		
1256	Mongar	128323	378.7	2359	386	1	1		2		1	1	b	b	b	b	c	b	a
1257	Mauzampur Chh	128324	136.1	363	59		1				b	c	c	c	a	b		c	
1258	Dahemi	128325	411.3	1961	335	1	1		2		1	1	c	c	c	a	b		c
1259	Bhajpura	128326	156	460	75	a	1		a		a	b	c	c	c	a	b	b	c
1260	Bhagautipur	128327	348.3	2670	468	1	1		1	a	a	a	c	c	c	a	a	b	c
1261	Shikrapur	128328	223.9	1302	191	b	1		1	a	b	b	c	c	c	a	a	b	c
1262	Padauliya	128329	178	1383	219	1	1		1		b	b	c	c	c				
1263	Salarpur	128330	259.5	1752	268		1												
1264	Sirsadher	128331	129.9	781	113	a	1						c	c	a		1	a	
1265	Akram Nagar Ga	128332	152	0	0														
Block T O T A L :			24311	168197	27767	22	85	51	8	7	0	0	0	0	0	3	2	0	0

Census of India 2011- Village Directory

Amenities and Land use (As in 2009)

Name of District:-Budaun Location CodeNo:-149

Name of CD Block:-Salarpur Location CodeNo:-0180

Sr. No.	Name village	Location code no.	Number of Medical Amenities available. (If not available within the village , the distance range code viz: a for < 5 Kms, b for 5-10 Kms and c for 10+ kms of nearest place where facility is available is given).										Number of Non-Government Medical Amenities available.							
			Community health centre (CHC)	Primary health centre (PHC)	Primary health sub centre (PHS)	Maternity and child welfare centre (MCWC)	T.B. clinic (TBC)	Hospital-allopathic (HA)	Hospital-alternative medicine (HO)	Dispensary (D)	Veterinary hospital (VH)	Mobile health clinic (MHC)	Family welfare centre (FWC)	Charitable non Govt. hospital/Nursing home.	Medical practitioner with MBBS Degree	Medical practitioner with other degree	Medical practitioner with no degree	Traditional practitioner and faith healer .	Medicine Shop	Others
1	2	3	21	22	23	24	25	26	27	28	29	30	31	32	33	34	35	36	37	38
1218	Chandaura	128285	c	c	a	a	c	c	c	c	a	c	c	0	0	0	0	0	0	0
1219	Muhammadi	128286	c	c	c	c	c		c	c	c	c	c	0	0	0	0	0	0	0
1220	Faridpur Nausan:	128287	c	c	c	c	c	c	c	c	c	c	c	0	0	0	0	0	0	0
1221	Bahorpura	128288	c	c	c	c	c	c	c	c	c	c	c	0	0	0	1	0	0	0
1222	Barkhera	128289	c	c	c	c	c	c	c	c	1	c	c	0	0	0	0	0	0	0
1223	Raipura	128290	c	b	a	b	b	b	c	b	b	c	a	0	0	0	1	0	0	0
1224	Sikrodi	128291	c	a			a	a	c	a	a	c	a	0	0	0	1	0	0	0
1225	Narkheda	128292	c		c	c	c	c	c	c	1	c	c	0	0	0	0	0	0	0
1226	Nadauliya	128293	c	b	a	b	b	b	c	b	b	c	b	0	0	0	1	0	0	0
1227	Vilhat	128294	c	c	b	c	c	c	c	c	b	c	c	0	0	0	1	0	0	0
1228	Mullapur	128295	c	c	c	c	c		c	c	c	a	c	0	0	0	1	0	0	0
1229	Nausana	128296	b	b	b	b	b	b	b	b	b	b	b	0	0	0	1	0	0	0
1230	Kundra	128297	c	b	b	b	c	c	c	c	b	c	b	0	0	0	1	0	0	0
1231	Chakaund	128298																		
1232	Kanha Nagla	128299	c	b	b	b	b	c	c	b	c	c	b	0	0	0	1	0	0	0
1233	Ojha	128300	c	b	b	b	c	c	c	c	c	c	c	0	0	0	1	0	0	0
1234	Palia Jhanda	128301	c	b	b	b	c	c	c	b	b		b	0	0	0	1	0	0	0
1235	Muhammaddpur	128302	c		c	c	c	c	c	c	1	c	c	0	0	0	0	0	0	0
1236	Malikpur	128303	c		a	c	c	c	c	c	1	c	c	0	0	0	0	0	0	0
1237	Binavar	128304	1		1	1	c	c	c	c	1	c	1	0	0	0	0	0	0	0
1238	Ghatpuri	128305	c	a	a	a	c	c	c	a	a		a	0	0	0	1	0	0	0
1239	Kutubpur Thara	128306	c		c	a	c	c	c	c	1	c	c	0	0	0	0	0	0	0
1240	Arangabad Mafi	128307	c	a	a	a	a	a	c	c	a	c	a	0	0	0	1	0	0	0
1241	Rafia Bad	128308	c		c	c	c	c	c	c	1	c	c	0	0	0	0	0	0	0
1242	Dinaura	128309																		
1243	Byaur	128310	c	c	a	a	c	c	c	a	a	c	c	0	0	0	1	0	0	0
1244	Dugraiyya Brahn	128311	b	a	b	b	b	a		b	a	b	b	0	0	0	1	0	0	0
1245	Amiliya	128312	c	c	a	c	c	c	c	c	a	c	c	0	0	0	1	0	0	0
1246	Badal	128313	b	a		b	b	a		b	a		b	0	0	0	1	0	0	0
1247	Lalei	128314	c	c	a	c	c	c	c	c	a	c	c	0	0	0	1	0	0	0
1248	Lahi Faridpur	128315	b	b		b	b	b	b	a	b	b	b	0	0	0	1	0	0	1
1249	Khaspur	128316	c	c	c	c	c	c	c	c	c	c	c	0	0	0	0	0	0	1
1250	Bari Samspur	128317	c	c	c	c	c	c	c	c	c	c	c	0	0	0	0	0	0	1
1251	Nizampur Pachtu	128318	c	b	b	c	c	c	c	c	c	c	c	0	0	0	0	0	0	1
1252	Sarakpur Subhan	128319	b	b	b	b	b	b	b	b	b	b	b	0	0	0	0	0	0	1
1253	Hasan Nagar	128320																		
1254	Kuan Danda Kas	128321	b	b	b	b	b	b	b	b	b	b	b	0	0	0	0	0	0	0
1255	Husainpur Karoti	128322	b	b	b	b	b	b	b	b	b	b	b	0	0	0	0	0	0	0
1256	Mongar	128323	b	b	b	b	b	b	b	b	b	b	b	0	0	0	0	0	0	0
1257	Mauzampur Chh	128324	b	b	b	b	b	b	b	b	b	b	b	0	0	0	0	0	0	0
1258	Dahemi	128325	b	b	b	b	b	b	b	b	b	b	b	0	0	0	0	0	0	0
1259	Bhajpura	128326	b	b	b	b	b	b	b	b	b	b	b	0	0	0	0	0	0	0
1260	Bhagautipur	128327	b	b	b	b	b	b	b	b	b	b	b	0	0	0	0	0	0	0
1261	Shikrapur	128328	b	b	b	b	b	b	b	b	b	b	b	0	0	0	0	0	0	1
1262	Padauliya	128329	b	b	b	b	b	b	b	b	b	b	b	0	0	0	0	0	0	0
1263	Salarpur	128330	a	a	a	a	a	a	a	a	a	a	a	0	0	0	0	0	0	1
1264	Sirsadher	128331	a	a	a	a	a	a	a	a	a	a	a	0	0	0	0	0	0	1
1265	Akram Nagar Ga	128332																		
Block T O T A L :			1	3	1	6	2	2	2	10	9	4	8	0	0	0	19	5	15	8

Census of India 2011- Village Directory

Amenities and Land use (As in 2009)

Name of District:-Budaun Location CodeNo:-149

Name of CD Block:-Salarpur Location CodeNo:-0180

Sr.No.	Name village	Location code no.	Availability of drinking water - Yes / No								Availability of toilet & others Yes / No			
			Tap water (Treated/Untreated)	Well water (Covered/ Uncovered well)	Hand Pump	Tube wells/ Bore well	Spring	River /Canal	Tank/ Pond/ Lake	Others	Community toilet including bath.	Community toilet excluding bath.	Rural sanitary mart or sanitary hardware outlet available near the village.	Community bio- gas or recycle of waste for productive use.
1	2	3	39	40	41	42	43	44	45	46	47	48	49	50
1218	Chandaura	128285	Yes	No	Yes	Yes	No	No	No	No	No	No	No	Yes
1219	Muhammadi	128286	Yes	No	Yes	Yes	No	No	No	No	No	No	No	Yes
1220	Faridpur Nausan	128287	Yes	Yes	Yes	Yes	No	No	Yes	No	No	No	No	No
1221	Bahorpura	128288	No	Yes	Yes	Yes	No	No	No	No	No	No	No	Yes
1222	Barkhera	128289	No	No	Yes	Yes	No	No	No	No	No	No	No	No
1223	Raipura	128290	No	No	Yes	Yes	No	No	No	No	No	No	No	No
1224	Sikrodi	128291	No	Yes	Yes	No	No	No	No	No	No	No	No	No
1225	Narkheda	128292	No	Yes	Yes	Yes	No	No	Yes	No	Yes	No	No	No
1226	Nadauliya	128293	No	No	Yes	Yes	No	No	No	No	No	No	No	No
1227	Vilhat	128294	No	No	Yes	Yes	No	No	No	No	No	No	No	No
1228	Mullapur	128295	Yes	No	Yes	Yes	No	No	No	No	No	No	No	No
1229	Nausana	128296	Yes	No	Yes	Yes	No	No	No	No	No	No	No	No
1230	Kundra	128297	No	No	Yes	Yes	No	No	No	No	No	No	No	No
1231	Chakaund	128298												
1232	Kanha Nagla	128299	No	No	Yes	Yes	No	No	No	No	No	No	No	No
1233	Ojha	128300	Yes	No	Yes	Yes	No	No	No	No	No	No	No	No
1234	Palia Jhanda	128301	No	No	Yes	No	No	No	No	No	No	No	No	No
1235	Muhammadpur	128302	No	No	Yes	No	No	No	No	No	No	No	No	No
1236	Malikpur	128303	No	Yes	Yes	No	No	No	Yes	Yes	No	No	No	No
1237	Binavar	128304	No	Yes	Yes	Yes	No	No	No	No	No	No	No	No
1238	Ghatpuri	128305	Yes	No	Yes	Yes	No	No	No	No	No	No	No	No
1239	Kutubpur Thara	128306	No	Yes	Yes	Yes	No	No	No	No	No	No	No	No
1240	Arangabad Mafi	128307	No	Yes	Yes	Yes	No	No	No	No	No	No	No	No
1241	Rafia Bad	128308	No	Yes	Yes	Yes	No	No	No	No	No	No	No	No
1242	Dinaura	128309												
1243	Byaur	128310	No	No	Yes	Yes	No	No	No	No	No	No	No	No
1244	Dugraiyya Brahn	128311	No	Yes	Yes	Yes	No	No	No	No	No	No	No	No
1245	Amiliya	128312	No	Yes	Yes	Yes	No	No	No	No	No	No	No	No
1246	Badal	128313	No	No	Yes	No	No	No	No	No	No	No	No	No
1247	Lalei	128314	Yes	No	Yes	Yes	No	No	No	No	No	No	No	No
1248	Lahi Faridpur	128315	No	No	Yes	Yes	No	No	No	No	No	No	No	No
1249	Khaspur	128316	Yes	No	Yes	Yes	No	No	No	No	No	No	No	No
1250	Bari Sampur	128317	No	No	Yes	Yes	No	No	No	No	No	No	No	No
1251	Nizampur Pacht	128318	No	No	Yes	Yes	No	No	No	No	No	No	No	No
1252	Sarakpur Subhan	128319	Yes	Yes	Yes	Yes	No	No	Yes	No	No	No	No	No
1253	Hasan Nagar	128320												
1254	Kuan Danda Kas	128321	Yes	Yes	Yes	Yes	No	No	No	No	No	No	No	No
1255	Husainpur Karot	128322	Yes	Yes	Yes	Yes	No	No	No	No	No	No	No	No
1256	Mongar	128323	Yes	No	Yes	Yes	No	No	No	No	No	No	No	No
1257	Mauzampur Chh	128324	Yes	No	Yes	Yes	No	No	No	No	No	No	No	No
1258	Dahemi	128325	Yes	No	Yes	Yes	No	No	Yes	No	No	No	No	No
1259	Bhajpura	128326	Yes	No	Yes	Yes	No	No	No	No	No	No	No	No
1260	Bhagautipur	128327	No	No	Yes	No	No	No	No	No	No	No	No	No
1261	Shikrapur	128328	No	No	Yes	No	No	No	No	No	No	No	No	No
1262	Padauliya	128329	Yes	Yes	Yes	Yes	Yes	No	No	No	No	No	No	No
1263	Salarpur	128330	No	No	Yes	No	No	No	No	No	No	No	No	No
1264	Sirsadher	128331	No	No	Yes	No	No	No	No	No	No	No	No	No
1265	Akram Nagar Ga	128332												
Block T O T A L :			33	26	94	74	1	20	14	1	1	0	3	7

Census of India 2011- Village Directory

Amenities and Land use (As in 2009)

Name of District:- Budaun Location CodeNo:-149

Name of CD Block:-Salarpur Location CodeNo:-0180

Sr. No.	Name village	Location code no.	Communication and transport facilities (If amenities available code -Yes is given except for Village Pin Code ,If not available within the village , the distance range code viz; a for < 5 Kms, b for 5-10 Kms and c for 10+ kms of nearest place where facility is available is given).																
			Post office(PO)	Sub post office (SFO)	Post & Telegraph office (P&TO)	Village Pin Code	Telephones (Land lines)	Public call office (PCO)	Mobile phone coverage	Internet cafes/ Common service centre (CSC)	Private courier facility	Bus service (Public & Private)	Railway stations	Auto/Modified Autos	Taxis and Vans	Tractors	Cycle-pulled rickshaws(Mannual & Machine driven)	Carts driven by animals	Sea /River ferry service
1	2	3	51	52	53	54	55	56	57	58	59	60	61	62	63	64	65	66	67
1218	Chandaura	128285			c	243634	Yes	Yes	Yes	c	c	a	b	c	c	Yes	c	Yes	
1219	Muhammadi	128286	a	a			c	c	Yes	c	c	c	c	c	c	Yes	Yes	Yes	
1220	Faridpur Nausan	128287	a	a	a		a	c	c	c	c	c	a	a	Yes	Yes	Yes	b	
1221	Bahorpura	128288	a	a	a		c	c	Yes	c	c	c	b	c	c	Yes	Yes	Yes	
1222	Barkhera	128289	c	c	a		a	c	c	c	c	c	c	c		c			
1223	Raipura	128290	c		c	243634	Yes	Yes	Yes	c	c	a	b	b	b	Yes	b	Yes	
1224	Sikrodi	128291	c	Yes	c	243634	Yes	Yes	Yes	c	Yes	a	b	a	a	Yes	a	Yes	
1225	Narkheda	128292	c	c	a		c	c	c	c	c	b	b			Yes			
1226	Nadauliya	128293	c	a	c		Yes	Yes	Yes	c	c	b	a	b	b	Yes	b	Yes	
1227	Vilhat	128294	c	Yes	c	243601	Yes	Yes	Yes	c						Yes		Yes	
1228	Mullapur	128295	b	b	b	243634	b	c	Yes	c	c	c	a	a	Yes	Yes	Yes	c	
1229	Nausana	128296	c	b		243634	b	b	Yes	b			b	b	Yes	Yes	Yes	c	
1230	Kundra	128297	c	a	c	243601	c	c	Yes	c	c	b	a	c	c	Yes		c	Yes
1231	Chakaund	128298																	
1232	Kanha Nagla	128299	c	c	c		Yes	Yes	Yes	c	c	b	b	Yes	b		b	Yes	
1233	Ojha	128300	c	b	b		b	b	b	c	c	b	b	b	b	b	b	b	b
1234	Palia Jhanda	128301	c	a	c	243634	a	a	Yes	c	c	a	a	a	a	Yes	c	Yes	
1235	Muhammadpur	128302	c	c	a		a	c	c	c	c	a				Yes	c	Yes	
1236	Malikpur	128303	c	c	a		a	c	c	c	c	b	b			Yes	b	Yes	
1237	Binavar	128304	c	c	Yes		Yes	Yes	Yes	c	c	Yes	b		Yes	Yes	Yes	Yes	
1238	Ghatpuri	128305	c	a	c	243634	Yes	Yes	Yes	c	c	Yes	Yes	Yes	Yes	Yes	c	Yes	
1239	Kutubpur Thara	128306	c	c	a		a	c	c	c	c	a	a						
1240	Arangabad Mafi	128307	c	a	c	243634	Yes	Yes	Yes	c	c	a	a	a	a	Yes		a	
1241	Rafia Bad	128308	c	c	a		c	c	c	c	c	c							
1242	Dinaura	128309																	
1243	Byaur	128310	c	Yes	c	243601	c	a	Yes	c	c	Yes	a	a	Yes	Yes	Yes	Yes	
1244	Dugraiyya Brah	128311	b		b	243601	b	a	Yes	b	b	Yes	b	b	b	Yes	b	Yes	
1245	Amiliya	128312	c	a	c		a	a	Yes	c	c	a	c	c	c	Yes	a	Yes	
1246	Badal	128313	b	a	b	243601	b	a	Yes	b	b	Yes	b	b	b	Yes	b	Yes	
1247	Lalei	128314	c	a	c		c	c	Yes	c	c	Yes	c	c	c	Yes	c	Yes	
1248	Lahi Faridpur	128315	b	Yes	b	243601	a	b	Yes	b	b	b	b	b	b	Yes	b	Yes	
1249	Khaspur	128316	c	a	c		Yes	Yes	Yes	c	c	c	c	c	Yes	c	Yes	Yes	
1250	Bari Sampur	128317	c	a	c	243634	Yes	Yes	Yes	c	c	Yes	Yes	c	Yes	Yes	b	Yes	
1251	Nizampur Pachtt	128318	c	b	b		b	b	b	b	b	b	b	b	b	b	b	b	b
1252	Sarakpur Subhan	128319	b	a	b	243634	Yes	Yes	Yes	b	b	Yes	Yes	b	Yes	Yes	b	Yes	
1253	Hasan Nagar	128320																	
1254	Kuan Danda Kas	128321	b	a	b		Yes	Yes	Yes	b	b	b	b	b	b	Yes	b	Yes	
1255	Husainpur Karot	128322	b	a	b		Yes	Yes	Yes	b	b	b	b	b	b	Yes	b	Yes	
1256	Mongar	128323			b	243601	b	b	b	b	b	b	b	b	b	b	b	Yes	Yes
1257	Mauzampur Chh	128324	b		b	243601	b	b	b	b	b	b	b	b	b	Yes	b		
1258	Dahemi	128325	a		b	243601	b	b	b	b	b	b	b	b	b	Yes	b	Yes	
1259	Bhajpura	128326	b	b	b	243601	b	Yes	b	b	a	b	a	a	b	a	Yes	Yes	
1260	Bhagautipur	128327	b	a	b	243601	Yes	b	Yes	b	b	Yes	b	a	a	Yes	Yes	Yes	
1261	Shikrapur	128328	b	b	b	243601	a	b	Yes	b	b	a	b	a	a	Yes	Yes	Yes	
1262	Padauliya	128329	a		b	243601	b	b	b	b	b	b	b	b	b		b	Yes	
1263	Salarpur	128330	a	Yes	a		a	a	Yes	a	a	Yes	a	a	a	Yes	Yes		
1264	Sirsadher	128331	a	a	a		a	a	Yes	a	a	a	b	a	a	Yes	Yes	Yes	
1265	Akram Nagar Ga	128332																	
Block T O T A L :			2	7	2	52	23	22	53	0	1	16	4	5	9	60	21	67	4

Census of India 2011- Village Directory

Amenities and Land use (As in 2009)

Name of District:-Budaun Location CodeNo:-149

Name of CD Block:-Salarpur Location CodeNo:-0180

Sr. No.	Name village	Location code no.	Village connected to highways,village roads, banks & credit societies (If amenities available code -Yes is given, If not available within the village , the distance range code viz: a for < 5 Kms, b for 5-10 Kms and c for 10+ kms of nearest place where facility is available is given).											
			Connected to national highway(NH)	Connected to state highway(SH)	Connected to major district road (MDR)	Connected to others district road	Pucca roads	Kutcheha roads	Water bounded macadam(WBM) roads	Navigable waterway (river/canal)(NW)	Footpaths (FP)	Commercial & Co-operative Banks	ATM	Agricultural Credit Societies
1	2	3	68	69	70	71	72	73	74	75	76	77	78	79
1218	Chandaura	128285	c	a	a	Yes	Yes	Yes			Yes	a	c	a
1219	Muhammadi	128286	c	c	b	Yes	Yes	Yes	Yes	Yes	Yes			
1220	Faridpur Nausan	128287	c	c	c	Yes	Yes	Yes	Yes	Yes	Yes	c	c	c
1221	Bahorpura	128288	c	c	c	c	Yes	Yes	Yes	Yes	Yes	c	c	c
1222	Barkhera	128289	c			Yes					Yes	a	c	a
1223	Raipura	128290	c	a	a	Yes	Yes	Yes			Yes	b	c	a
1224	Sikrodi	128291	c	a	a	Yes	Yes	Yes			Yes	a	c	a
1225	Narkheda	128292	c	a	Yes	Yes	Yes	Yes	Yes		Yes	a	c	a
1226	Nadauliya	128293	c	b	b	Yes	Yes	Yes			Yes	b	c	b
1227	Vilhat	128294	c	b	b	Yes		Yes	Yes		Yes	b	c	a
1228	Mullapur	128295	c	c	c	Yes	Yes	Yes	Yes	Yes	Yes	c	c	c
1229	Nausana	128296	c	c	b	Yes	Yes	Yes	Yes	Yes	Yes	b	c	b
1230	Kundra	128297	c	c	c	Yes	Yes	Yes	Yes		Yes	c	c	c
1231	Chakaund	128298												
1232	Kanha Nagla	128299	c	b	b	Yes	Yes	Yes			Yes	b	c	b
1233	Ojha	128300	c	b	b	Yes	b	b	Yes	b	Yes	c	c	c
1234	Palia Jhanda	128301	c	a	a	Yes	Yes	Yes	Yes		Yes	a	c	a
1235	Muhammadpur	128302	c	a	Yes	Yes	Yes	Yes	Yes		Yes	a	c	a
1236	Malikpur	128303	c	a	Yes	Yes	Yes	Yes	Yes		Yes	a	c	a
1237	Binavar	128304	c	Yes	Yes	Yes	Yes	Yes	Yes		Yes	Yes	c	Yes
1238	Ghatpuri	128305	c	Yes	Yes	Yes	Yes	Yes	Yes		Yes	a	c	Yes
1239	Kutubpur Thara	128306	c	a	Yes	Yes	Yes	Yes	Yes		Yes	a	c	a
1240	Arangabad Mafi	128307	c	a	a	Yes	Yes	Yes			Yes	a	c	a
1241	Rafia Bad	128308	c			Yes					Yes	a	c	a
1242	Dinaura	128309												
1243	Byaur	128310	c	a	a	Yes	Yes	Yes	Yes		Yes	a	c	a
1244	Dugraiyya Brahn	128311	c		Yes	Yes	b	b	b		Yes	a	b	a
1245	Amiliya	128312	c		a	Yes	Yes	Yes	Yes		Yes	a	c	a
1246	Badal	128313	c		Yes	Yes	b	b	b		Yes	a	b	a
1247	Lalei	128314	c		c	Yes	Yes	Yes	Yes	Yes	Yes	b	c	b
1248	Lahi Faridpur	128315	c		b	Yes	Yes	Yes			Yes	b	b	b
1249	Khaspur	128316	c			Yes					Yes	b	b	b
1250	Bari Sampur	128317	c		Yes	Yes	c	c	c		Yes	c	c	c
1251	Nizampur Pacht	128318	c	b	b	Yes	b	b	Yes	b	Yes	b	c	b
1252	Sarakpur Subhan	128319	c		Yes	b	b	b	Yes		Yes	b	b	b
1253	Hasan Nagar	128320												
1254	Kuan Danda Kas	128321	c			Yes					Yes	b	b	b
1255	Husaipur Karot	128322	c			Yes					Yes	b	b	b
1256	Mongar	128323	c	b	b	Yes	b				Yes	b	b	b
1257	Mauzampur Chh	128324	c	b	a						Yes	b	b	b
1258	Dahemi	128325	c	b	a	Yes	b				Yes	b	b	b
1259	Bhajpura	128326	c	a	a	a	Yes	Yes	Yes		Yes	b	b	b
1260	Bhagautipur	128327	c	a	Yes	Yes	Yes	Yes			Yes	b	b	b
1261	Shikrapur	128328	c	a	a	Yes	Yes	Yes	Yes		Yes	b	b	b
1262	Padauliya	128329	c	b	a	Yes		b			Yes	b	b	b
1263	Salarpur	128330	c	Yes	Yes	Yes		Yes			Yes	Yes	a	
1264	Sirsadher	128331	c	Yes	a	a					Yes	a	a	a
1265	Akram Nagar Ga	128332												
Block T O T A L :			1	5	22	80	51	53	36	10	94	3	0	2

Census of India 2011- Village Directory

Amenities and Land use (As in 2009)

Name of District:-Budaun Location CodeNo:-149

Name of CD Block:-Salarpur Location CodeNo:-0180

Sr.No.	Name village	Location code no.	Availability of miscellaneous facilities (If amenities available code -Yes is given, If not available within the village , the distance range code viz: a for <5 Kms, b for 5-10 Kms and c for 10+ kms of nearest place where facility is available is given).																	Availability of electricity (Yes/No)				
			Self-Help Group (SHG)	Public distribution system (PDS) shop	Mandis / Regular market	Weekly Haat	Agricultural marketing society	Integrated Child Development Scheme (Nutritional Centres)	Anganwadi Centre (Nutritional Centres)	Others (Nutritional Centres)	ASHA (Accredited Social Health Activist)	Community centre with/without TV	Sports Field,	Sports Club / Recreation Centre	Cinema / Video Hall	Public Library	Public Reading Room	Newspaper Supply	Assembly Polling station	Birth & Death Registration Office	Power Supply for Domestic Use (ED)	Power Supply for Agricultural Use (EAG)	Power Supply for Commercial Use (EC)	Power Supply for All Uses (EA)
1	2	3	80	81	82	83	84	85	86	87	88	89	90	91	92	93	94	95	96	97	98	99	100	101
1218	Chandaura	128285	Yes	Yes	c	a	c	Yes	Yes	Yes	Yes	c	c	c	c	c	c	c	Yes	Yes	Yes	Yes	Yes	Yes
1219	Muhammadi	128286	c	Yes	c	b	c	Yes	Yes	Yes	Yes	c	Yes	Yes	c	c	c	c	Yes	Yes	Yes	Yes	Yes	Yes
1220	Faridpur Nausan	128287	c	Yes	c	b	Yes	c	Yes	Yes	Yes	c	Yes	Yes	c	c	c	c	Yes	Yes	Yes	Yes	Yes	Yes
1221	Bahorpura	128288	c	Yes	c	b	c	c	Yes	Yes	Yes	c	Yes	c	c	c	c	c	Yes	c	Yes	Yes	Yes	Yes
1222	Barkhera	128289	Yes	Yes	a	a	a	Yes	Yes	Yes	Yes	a	c	c	c	c	c	c	Yes	Yes	Yes	Yes	Yes	Yes
1223	Raipura	128290	Yes	Yes	b	a	c	Yes	Yes	Yes	Yes	b	c	c	c	c	c	b	Yes	Yes	Yes	Yes	Yes	Yes
1224	Sikrodi	128291	Yes	Yes	a	Yes	c	Yes	Yes	Yes	Yes	a	c	c	c	c	c	c	Yes	Yes	Yes	Yes	Yes	Yes
1225	Narkheda	128292	Yes	Yes	a	a	a	Yes	Yes	Yes	Yes	a	c	c	c	c	c	c	Yes	Yes	Yes	Yes	Yes	Yes
1226	Nadauliya	128293	Yes	Yes	b	a	c	Yes	Yes	Yes	Yes	b	c	c	c	c	c	b	Yes	a	Yes	Yes	Yes	Yes
1227	Vilhat	128294	Yes	Yes	b	Yes	c	c	Yes	Yes	Yes	c	c	c	c	c	c	b	Yes	Yes	Yes	Yes	Yes	Yes
1228	Mullapur	128295	c	c	c	a	Yes	c	a	Yes	Yes	c	Yes	c	c	c	Yes	c	c	c	Yes	Yes	Yes	Yes
1229	Nausana	128296	b	Yes	b	a	c	Yes	Yes	Yes	Yes	Yes	Yes	b	c	b	b	b	c	Yes	Yes	Yes	Yes	Yes
1230	Kundra	128297	Yes	Yes	c	a	c	c	Yes	Yes	Yes	c	c	c	c	c	c	c	Yes	Yes	Yes	Yes	Yes	Yes
1231	Chakaund	128298																						
1232	Kanha Nagla	128299	Yes	Yes	b	b	c	Yes	Yes	Yes	Yes	c	c	c	c	c	c	b	Yes	Yes	Yes	Yes	Yes	Yes
1233	Ojha	128300	Yes	Yes	b	b	b	c	Yes	Yes	Yes	b	Yes	c	c	c	c	c	Yes	Yes	Yes	Yes	Yes	Yes
1234	Palia Jhanda	128301	Yes	Yes	c	a	a	Yes	Yes	Yes	Yes	c	c	c	c	c	c	c	Yes	Yes	Yes	Yes	Yes	Yes
1235	Muhammadpur	128302	Yes	Yes	a	a	a	Yes	Yes	Yes	Yes	a	c	c	c	c	c	c	Yes	Yes	Yes	Yes	Yes	Yes
1236	Malikpur	128303	Yes	Yes	a	a	a	Yes	Yes	Yes	a	c	c	c	c	c	c	c	Yes	Yes	Yes	Yes	Yes	Yes
1237	Binavar	128304	Yes	Yes	Yes	Yes	Yes	Yes	Yes	Yes	Yes	Yes	c	c	c	c	c	c	Yes	Yes	Yes	Yes	Yes	Yes
1238	Ghatpuri	128305	Yes	Yes	c	Yes	c	Yes	Yes	Yes	Yes	c	c	c	c	c	c	Yes	Yes	Yes	Yes	Yes	Yes	Yes
1239	Kutubpur Thara	128306	Yes	Yes	a	a	a	Yes	Yes	Yes	Yes	a	c	c	c	c	c	c	Yes	Yes	Yes	Yes	Yes	Yes
1240	Arangabad Mafi	128307	Yes	Yes	a	a	c	Yes	Yes	Yes	Yes	c	c	c	c	c	c	c	Yes	Yes	Yes	Yes	Yes	Yes
1241	Rafia Bad	128308	Yes	Yes	a	a	a	Yes	Yes	Yes	Yes	Yes	c	c	c	c	c	c	Yes	Yes	Yes	Yes	Yes	Yes
1242	Dinaura	128309																						
1243	Byaur	128310	Yes	Yes	c	Yes	c	c	Yes	Yes	Yes	c	c	Yes	c	c	c	Yes	Yes	Yes	Yes	Yes	Yes	Yes
1244	Dugraiyya Brahn	128311	Yes	Yes	b	a	b	b	Yes	Yes	Yes	b	b	b	b	b	b	b	Yes	Yes	Yes	Yes	No	Yes
1245	Amiliya	128312	Yes	Yes	c	a	c	c	Yes	Yes	Yes	c	c	c	c	Yes	Yes	a	Yes	Yes	Yes	Yes	No	Yes
1246	Badal	128313	Yes	Yes	b	a	b	b	Yes	Yes	Yes	b	b	b	b	b	b	b	Yes	b	Yes	Yes	No	Yes
1247	Lalei	128314	Yes	Yes	c	a	c	c	Yes	Yes	Yes	c	c	c	c	Yes	Yes	b	Yes	Yes	Yes	Yes	No	Yes
1248	Lahi Faridpur	128315	Yes	Yes	b	a	b	b	Yes	Yes	Yes	b	b	b	b	b	b	b	Yes	Yes	Yes	Yes	Yes	No
1249	Khaspur	128316	Yes	Yes	Yes	a	Yes	Yes	Yes	Yes	Yes	Yes	Yes	Yes	Yes	Yes	Yes	Yes	Yes	Yes	Yes	Yes	Yes	Yes
1250	Bari Sampur	128317	c	Yes	c	a	c	c	c	Yes	Yes	c	c	c	c	c	c	c	c	Yes	Yes	Yes	No	Yes
1251	Nizampur Pachtu	128318	Yes	Yes	b	b	b	b	Yes	Yes	Yes	b	b	b	b	b	b	b	Yes	Yes	Yes	Yes	Yes	Yes
1252	Sarakpur Subhan	128319	b	a	b	a	b	b	Yes	Yes	b	b	b	b	b	b	b	b	a	b	Yes	Yes	No	Yes
1253	Hasan Nagar	128320																						
1254	Kuan Danda Kas	128321	Yes	Yes	Yes	Yes	Yes	Yes	Yes	Yes	Yes	Yes	Yes	Yes	Yes	Yes	Yes	Yes	Yes	Yes	Yes	Yes	Yes	Yes
1255	Husainpur Karoti	128322	Yes	Yes	Yes	Yes	Yes	Yes	Yes	Yes	Yes	Yes	Yes	Yes	Yes	Yes	Yes	Yes	Yes	Yes	Yes	Yes	Yes	Yes
1256	Mongar	128323	Yes	Yes	b	Yes	b	b	Yes	Yes	Yes	b	b	b	b	b	c	b	b	Yes	Yes	Yes	Yes	Yes
1257	Mauzampur Chh	128324	Yes	Yes	b	Yes	b	b	Yes	Yes	Yes	b	b	b	b	b	b	b	b	Yes	Yes	Yes	Yes	Yes
1258	Dahemi	128325	Yes	Yes	b	Yes	b	b	Yes	Yes	Yes	b	b	b	c	b	b	b	b	Yes	Yes	Yes	Yes	Yes
1259	Bhajpura	128326	a	a	b	b	b	b	Yes	Yes	a	b	b	b	b	b	b	Yes	a	a	Yes	Yes	Yes	Yes
1260	Bhagautipur	128327	Yes	a	b	b	b	b	Yes	Yes	Yes	b	b	b	b	b	b	b	Yes	Yes	Yes	Yes	Yes	Yes
1261	Shikrapur	128328	a	Yes	b	b	b	b	Yes	Yes	a	b	b	b	b	b	b	Yes	Yes	Yes	Yes	Yes	Yes	Yes
1262	Padauliya	128329	Yes	Yes	b	Yes	b	b	Yes	Yes	Yes	b	b	b	b	b	b	b	b	Yes	Yes	Yes	Yes	Yes
1263	Salarpur	128330	Yes	Yes	a	a	a	Yes	Yes	Yes	Yes	Yes	a	a	a	a	a	Yes	Yes	Yes	Yes	Yes	Yes	Yes
1264	Sirsadher	128331	a	Yes	a	b	Yes	a	a	a	a	a	a	a	a	a	a	Yes	Yes	Yes	Yes	Yes	Yes	Yes
1265	Akram Nagar Ga	128332																						

Block T O T A L : 72 84 12 28 19 48 85 89 85 19 20 12 7 9 10 22 73 68 94 94 71 94

Census of India 2011- Village Directory

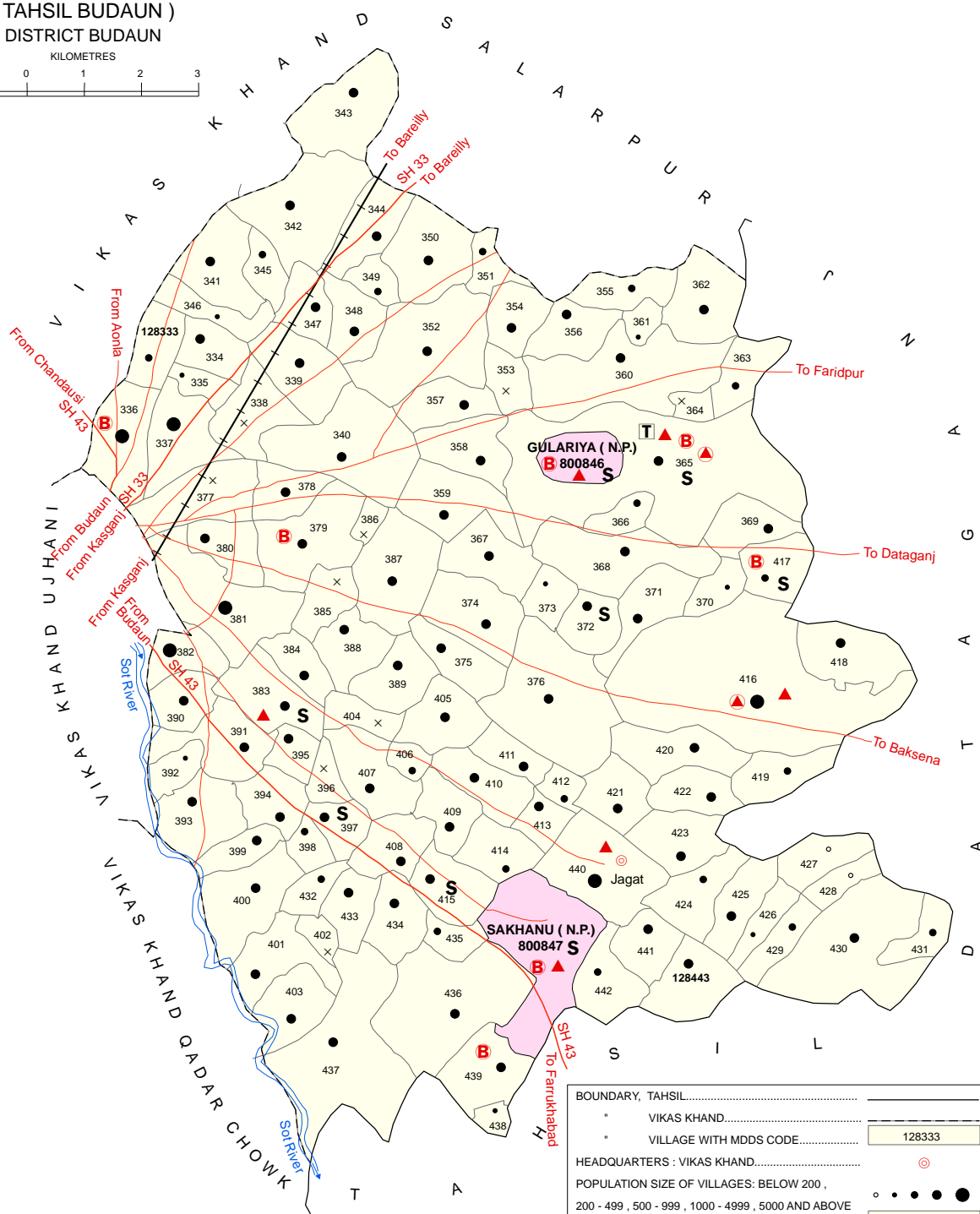
Amenities and Land use (As in 2009)

Name of District:-Budaun Location CodeNo:-149

Name of CD Block:-Salarpur Location CodeNo:-0180

Sr.No.	Name Village	Location code no.	Land Use																	Name of three most important commodities manufactured			
			Nearest Town	Area under different types of land use (in hectares rounded up to one decimal place)											Area irrigated by source (in hectare).					First	Second	Third	
				Name	Distance range code i.e. a for < 5 Kms, b for 5 to 10 Kms and c for 10+ kms .	Forests	Area under Non-agricultural Uses	Barren and Un-cultivable land	Permanent Pastures and Other Grazing Lands	Land Under Miscellaneous Tree Crops etc.	Culturable Waste Land	Fallow lands other than current fallows	Current Fallows	Net Area Sown	Total Irrigated Land Area	Total Un-irrigated Land Area	Canals (C)	Wells/Tube-wells(W/TW)	Tanks/Lakes(T/L)				Water Falls(WF)
102	103	104	105	106	107	108	109	110	111	112	113	114	115	116	117	118	119	120	121	122			
1218	Chandaura	128285	BUDAUN	c	0	10.9	0	0	0.1	0.6	0	0.5	101.3	95.6	5.7	0	95.6	0	0	0	Bajra		
1219	Muhammadi	128286			0	20	0	0	0	0.7	0	13.8	198.8	193.3	5.4	0	193.4	0	0	0	Bajra		
1220	Faridpur Nausan	128287	BUDAUN	c	0	12.8	0	0	0	2	0	6	198.4	196.1	2.4	0	196.1	0	0	0	Paddy		
1221	Bahorpura	128288			0	9.2	0	0	0	1.9	0	1.5	47.3	46.4	0.8	0	46.4	0	0	0	Paddy		
1222	Barkhera	128289	BUDAUN	c	0	13.8	15.6	0	0	0.4	0.4	0.5	246.4	196.6	49.8	0	196.6	0	0	0	Saros		
1223	Raipura	128290			0	14.2	0	0	0.2	0.3	0	0.7	137.8	137.2	0.6	0	137.2	0	0	0	Bajra		
1224	Sikrodi	128291	BUDAUN	c	0	49.7	0	0.3	5.2	3.4	12.1	0	597.8	563.2	34.6	0	563.2	0	0	0	Bajra		
1225	Narkheda	128292			0	2.6	10.5	6.4	0	0.9	0.9	0.7	210.6	210.6	0	0	210.6	0	0	0	Sarso		
1226	Nadauliya	128293	BUDAUN	c	0.5	9.5	0	0	1.1	9.9	0	1.7	142.3	119.8	22.5	0	119.8	0	0	0	Bajra		
1227	Vilhat	128294			0	44.8	0	1	1.9	7.5	20.2	16.7	730.8	729.4	1.4	0	729.4	0	0	0	Bajra		
1228	Mullapur	128295	BUDAUN	c	0	5.7	0	0	0	0.8	0	1.4	72.4	70.8	1.6	0	70.8	0	0	0	Bajra		
1229	Nausana	128296			0	12.2	0	0	0	1.3	0	3.6	207.9	188.2	19.7	0	188.2	0	0	0	Wheat		
1230	Kundra	128297	BUDAUN	c	0	23.3	0	0	5.5	0.3	5.5	0	121.8	116	5.8	0	116	0	0	0	Paddy		
1231	Chakaund	128298			0	0	0	0	0	0	0	0	121	121	0	0	0	0	0	0	121		
1232	Kanha Nagla	128299	BUDAUN	c	0	9.1	0	0	1.4	0.1	2.7	0	92.4	89	3.4	0	89	0	0	0	Paddy		
1233	Ojha	128300			0.2	16.5	0	0	0	0.2	0	24.2	176.3	158.1	18.2	0	158.1	0	0	0			
1234	Palia Jhanda	128301	BUDAUN	c	0	23	0	0	0	0	0	3	206.9	205.7	1.2	0	205.7	0	0	0	Bajra		
1235	Muhammadpur	128302	BUDAUN	c	0	23	28.2	0	0	0	0.9	1.6	196.6	196.6	0	0	196.6	0	0	0			
1236	Malikpur	128303	BUDAUN	c	0	11.7	12.8	0.6	0	0.3	0.2	1.8	152.8	152.8	0	0	152.8	0	0	0			
1237	Binavar	128304	BUDAUN	c	0	41	1.4	0	0	0	3.7	3.9	264.1	264.1	0	0	264.1	0	0	0	Bajra		
1238	Ghatpuri	128305			0	90.6	0	0	0	25.5	1.3	8.9	217.1	209.2	7.9	0	209.2	0	0	0			
1239	Kutubpur Thara	128306	BUDAUN	c	0	0	9.9	3.1	0	0	7.2	2.4	162.6	162.6	0	0	162.6	0	0	0			
1240	Arangabad Mafi	128307	BUDAUN	c	0	21.2	0	0	0	0.6	0	11.8	189.4	187.6	1.9	0	187.6	0	0	0	Bajra		
1241	Rafia Bad	128308	BUDAUN	c	0	25.6	17.3	1.8	0	5.4	1.1	3	184.9	184.9	0	0	184.9	0	0	0			
1242	Dinaura	128309	BUDAUN	c	0	0	0	0	0	0	0	0	104	104	0	104	0	0	0	0			
1243	Byaur	128310			0	80.5	0	0	0.1	32.2	0	26.6	955.1	952	3.1	0	952	0	0	0	Bajra		
1244	Dugraiyya Brahn	128311	BUDAUN	c	0	34.9	0	0	0	0	0	6.4	388	368.7	19.2	0	368.7	0	0	0	Paddy		
1245	Amiliya	128312			0	16.2	0	0	0.6	0.3	0.1	1	177.6	176.5	1.1	0	174.9	0	0	1.6			
1246	Badal	128313	BUDAUN	b	0	12.5	0	0.2	0.2	0.2	1.1	0	110.9	110.6	0.3	0	110.6	0	0	0	Cane P		
1247	Lalei	128314			0	13.2	0	0	0.8	0.1	0	0.5	115.4	114.8	0.6	0	104.8	0	0	10			
1248	Lahi Faridpur	128315	BUDAUN	b	0	35	0	0	1.4	1.1	0	31	442.1	438.2	3.9	0	416.2	0	0	24			
1249	Khaspur	128316			0	16.7	0.2	0	0	0.1	1.3	1.2	224.5	224	0.5	0	224	0	0	0	Bajra		
1250	Bari Samspur	128317	BUDAUN	c	0	12.6	0	0	0	1.1	1.2	0.8	119.5	47.1	72.4	0	47.1	0	0	0	Paddy		
1251	Nizampur Pachtu	128318			0	14.5	0	0	0	0.1	0	13.9	148.9	131.7	17.2	0	131.7	0	0	0	F		
1252	Sarakpur Subhan	128319	BUDAUN	b	0	7.3	0	0	0	0	1.2	0.1	115.8	68	47.8	0	68	0	0	0	Wheat		
1253	Hasan Nagar	128320			0	0	0	0	0	0	0	0	107	107	0	0	0	0	0	107			
1254	Kuan Danda Kas	128321	BUDAUN	b	0	13.7	0	0	0.6	0.3	0.7	4.4	130	130	0	0	130	0	0	0	Bajra		
1255	Husainpur Karoti	128322			0	21.6	0	0	0	0.2	2.6	1.2	190.9	190.9	0	0	190.9	0	0	0	Wheat		
1256	Mongar	128323	BUDAUN	b	0	0	25.4	9	0.9	0	2.3	1.1	340	340	0	0	0	0	0	340	Potat		
1257	Mauzampur Chh	128324			0	7.2	0	0	0	0	0	6.1	122.8	122.8	0	0	122.8	0	0	0	Sugar		
1258	Dahemi	128325	BUDAUN	b	0	22.1	0	0	0	0	0	25.2	364	364	0	0	364	0	0	0	Sugar		
1259	Bhajpura	128326			0	19.1	0	0	1.7	2.8	0	6.5	125.9	125.9	0	0	125.9	0	0	0	Makka		
1260	Bhagautipur	128327	BUDAUN	b	0	38	0	0	5.1	3.1	0.4	9.2	292.7	292.7	0	0	292.7	0	0	0	Cane B		
1261	Shikrapur	128328			0	24.9	0	4.2	0.2	0	4.2	0	190.3	190.3	0	0	190.3	0	0	0	Makka		
1262	Padauliya	128329	BUDAUN	b	0	14	0	0	2.3	0	1	5.7	155.1	155.1	0	0	155.1	0	0	0	Sugar		
1263	Salarpur	128330	BUDAUN	a	0	46.7	0	0	0	0.1	0	3	209.8	209.7	0.1	0	209.7	0	0	0			
1264	Sirsadher	128331	BUDAUN	a	0	26.3	0	0	1.4	0	0	0.4	101.8	100.6	1.2	0	100.6	0	0	0			
1265	Akram Nagar Ga	128332	BUDAUN	a	0	0	0	0	0	0	0	0	152	152	0	0	152	0	0	0			
Block T O T A L :				0	0	5.9	1943	185	31.8	68.7	206	184.7	413.2	21272.8	20627.1	644.7	807.5	16606.4	51	0			

INDIA
UTTAR PRADESH
VIKAS KHAND JAGAT
(TAHSIL BUDAUN)
DISTRICT BUDAUN



AREA (Sq.Km.).....	276.62
POPULATION.....	2,04,818
NUMBER OF TOWNS.....	02
NUMBER OF VILLAGES.....	111

HIGH SCHOOL/INTER COLLEGE.....	S
TECHNICAL INSTITUTIONS.....	T
BANK.....	B
PRIMARY HEALTH CENTRE.....	▲
OTHER MEDICAL SERVICES.....	▲

BOUNDARY, TAHSIL.....	—
VIKAS KHAND.....
VILLAGE WITH MDDS CODE.....	128333
HEADQUARTERS : VIKAS KHAND.....	⊙
POPULATION SIZE OF VILLAGES: BELOW 200 ,	○
200 - 499 , 500 - 999 , 1000 - 4999 , 5000 AND ABOVE	●
UNINHABITED VILLAGE WITH MDDS CODE.....	x 128338
STATUTORY TOWN WITH MDDS CODE.....	800847
STATE HIGHWAY.....	SH 43
IMPORTANT METALLED ROADS.....	—
RAILWAY LINE : METRE GAUGE.....	—
RIVER AND STREAM.....	~

Alphabetical list of Villages (CD Block Wise)			
Name of District: Budaun			
Name of CD BLOCK: Jagat (0181)			
Sr. No.	Name of village	2011 Census location code	2001 Census location code
1	Aam Ganv	128340	02112600
2	Ahoramai	128367	02115300
3	Alampur	128333	02111900
4	Araji Azim Ganj	128353	02113900
5	Arifpur Navada	128336	02112200
6	Aspur	128438	02122400
7	Atapur	128377	02116300
8	Bahedia	128338	02112400
9	Bakarpur Khandhar	128334	02112000
10	Bamni	128421	02120700
11	Barikhera Urf Sitabnagar	128358	02114400
12	Basia Kheda Lalbujhia	128363	02114900
13	Behta Eman	128424	02121000
14	Bibipur	128405	02119100
15	Bucha Nagla	128406	02119200
16	Budhvayee	128384	02117000
17	Chamraulia 130 Rukhda	128361	02114700
18	Chandan Nagar	128335	02112100
19	Dalva Shahida	128431	02121700
20	Daranagar	128413	02119900
21	Dauri Narottampur	128393	02117900
22	Dhimri	128355	02114100
23	Diori Jit	128350	02113600
24	Diyaura Vaura	128370	02115600
25	Dumaira	128345	02113100
26	Faridpur Sani	128366	02115200
27	Fatehpur	128375	02116100
28	Gabhiyae	128437	02122300
29	Gauspur	128351	02113700
30	Gidhaul	128416	02120200
31	Girdhar Pur	128348	02113400
32	Gudhni	128442	02122900
33	Gulariya	128365	02115100
34	Gurgavan	128376	02116200
35	Gurpuri Chandan	128343	02112900
36	Hadipur	128392	02117800
37	Harnathpur Mutalika Urf	128389	02117500
38	Hasanpur Huriyai	128439	02122500
39	Hayat Nagar	128435	02122100
40	Hazratpur Lahra	128404	02119000
41	Ikri Basiyani	128436	02122200
42	Isapur	128429	02121500
43	Islamganj	128408	02119400

Sr. No.	Name of village	2011 Census location code	2001 Census location code
44	Jagat	128440	02122700
45	Jaguvasai	128418	02120400
46	Jakheli	128409	02119500
47	Jhandpur	128397	02118300
48	Kandela	128368	02115400
49	Kapasias	128364	02115000
50	Karaulia	128387	02117300
51	Karela	128427	02121300
52	Kathra Khagei	128374	02116000
53	Khairpura	128373	02115900
54	Kharkhauri Buzurg	128434	02122000
55	Kharkhauri Khurd	128415	02120100
56	Khera Buzurg	128337	02112300
57	Khiria Rahlu	128411	02119700
58	Khunak	128339	02112500
59	Kisrua	128359	02114500
60	Kundeli	128425	02121100
61	Kupri	128441	02122800
62	Kuthia	128414	02120000
63	Kutrai	128433	02121900
64	Lakhanpur	128379	02116500
65	Machlai	128372	02115800
66	Maibuchan	128401	02118700
67	Majhia	128380	02116600
68	Mal Ganv	128344	02113000
69	Mallapur	128388	02117400
70	Mankapur Saraura	128419	02120500
71	Manpur Kulchaura	128395	02118100
72	Masrara	128443	02123000
73	Mighonia	128346	02113200
74	Mohammad Pur	128352	02113800
75	Mohanpura	128402	02118800
76	Musajhag	128369	02115500
77	Nagla Barsunia	128417	02120300
78	Nagla Sharki	128381	02116700
79	Nai	128341	02112700
80	Naithu	128410	02119600
81	Narau Buzurg	128390	02117600
82	Narau Khurd	128382	02116800
83	Nareli Mahaura	128420	02120600
84	Navda Sulhara	128357	02114300
85	Pachtaur Khalsa	128428	02121400
86	Pachtaurmajra Utarna	128386	02117200
87	Padauva	128383	02116900
88	Patsa	128430	02121600
89	Phulaincha	128426	02121200
90	Rahma	128342	02112800

Sr. No.	Name of village	2011 Census location code number	2001 Census location code number
91	Rasoolpur Bilhari	128391	02117700
92	Rijauli	128354	02114000
93	Rukhra Khaula	128362	02114800
94	Rup Pur	128422	02120800
95	Rupapur	128394	02118000
96	Sadulla Ganj	128396	02118200
97	Sahora	128356	02114200
98	Saidpura	128385	02117100
99	Salempur	128423	02120900
100	Simaria	128399	02118500
101	Sobhanpur	128378	02116400
102	Sundar Nagar	128412	02119800
103	Surajpur	128398	02118400
104	Thalia Nagla	128371	02115700
105	Tilokpur	128349	02113500
106	Udmai	128432	02121800
107	Ughaini	128403	02118900
108	Ujhauli	128347	02113300
109	Unaula	128407	02119300
110	Upraira	128400	02118600
111	Utarna	128360	02114600

Census of India 2011- Village Directory

Amenities and Land use (As in 2009)

Name of District:-Budaun Location CodeNo:-149

Name of CD Block:-Jagat Location CodeNo:-0181

Sr. No.	Name village	Location code no.	Total area of the village (in hectares rounded up to one decimal place)	Total population (2011 census)	Number of households (2011 census)	Number of educational amenities available. (If not available within the village , the distance range code viz: a for < 5 Kms, b for 5-10 Kms and c for 10+ kms of nearest place where facility is available is given).													
						Pre-Primary school (PP)	Primary school (P)	Middle school (M)	Secondary School (S)	Senior Secondary school (SS)	Degree college of arts, science & commerce (ASC)	Engineering colleges(EC)	Medical college (MC)	Management institute (MI)	Polytechnic (Pt)	Vocational training school /ITI	Non-formal training centre (NFTC)	Special school for disabled (SSD)	Others (specify)
1	2	3	4	5	6	7	8	9	10	11	12	13	14	15	16	17	18	19	20
1266	Alampur	128333	132.8	636	101		1				c	c	c	b	b				
1267	Bakarpur Khandi	128334	153.9	1320	224		1	b	b	b	c	c	c	b	b	b	b	c	
1268	Chandan Nagar	128335	91.7	454	86	b		b	b	b	c	c	c	b	b	b	b		
1269	Arifpur Navada	128336	231.9	6925	1155	a	2	1	a	a		c	c	a	a	a			
1270	Khera Buzurg	128337	443.1	8722	1460		2												
1271	Bahedia	128338	55.2	0	0														
1272	Khunak	128339	460.7	3247	502	b	3	2	b	b	b	c	c	c	b	b	b	b	b
1273	Aam Ganv	128340	536.6	2234	398	b	2	2	a	a	b	c	c	c	b	c	b	c	
1274	Nai	128341	269.1	2117	355	2	3	1	b	b	b	b	c	b	b	b	b	b	
1275	Rahma	128342	513.4	3890	701	b	1	1	b	b	b	c	c	c	b	b	b	c	
1276	Gurpuri Chandar	128343	397.8	2478	397	a	1	a	a	a	c	c	c	c	c	c	c	c	
1277	Mal Ganv	128344	160.1	1900	285	1	2	1	a	a	b	c	c	c	b	c	c	c	b
1278	Dumaira	128345	117	899	146	a	1	a	b	b	b	b	c	c	b	b	b	b	
1279	Mighonia	128346	68.6	403	68	b	1	a	b	b	b	b	c	b	b	b	b	b	
1280	Ujhauri	128347	151.8	2240	393	b	1	a	b	b	b	b	c	b	b	b	b	b	
1281	Girdhar Pur	128348	178.8	1926	280	b	1	a	b	b	b	b	c	c	b	b	b	b	b
1282	Tilokpur	128349	93	675	104	b	1	a	b	b	b	c	c	c	b	b	b	b	c
1283	Diori Jit	128350	349.7	2017	337	1	2	1	b	b	b	c	c	c	c	c	c	c	b
1284	Gauspur	128351	136	724	120		1	b	b	b	c	c			c	c	c	c	
1285	Mohammad Pur	128352	618.4	4567	708	1	2	1	c				c	c	c	c	c	c	
1286	Araji Azim Ganj	128353	102.2	0	0														
1287	Rijauli	128354	161	1003	150		1	b	b	b	c	c			c	c	c	c	
1288	Dhimri	128355	181	598	86		1	1	b	b	c	c			c	c	c	c	
1289	Sahora	128356	171.3	1049	178		1	b	b	b	c	c			c	c	c	c	
1290	Navda Sulhara	128357	201.1	1144	179		2	c							c				
1291	Barikhera Urf Sit	128358	217.6	1146	181	b	1	a	a	a	b	c	c	c	b	b	b	c	
1292	Kisrua	128359	314.8	2391	378	b	2	1	b	b	b	c	c	b	b	b	b	c	c
1293	Utarna	128360	660.9	3419	533	c	1	1	a	a	c	c	c	c	c	c	c	c	c
1294	Chamraulia 130	128361	78.3	285	45		1												
1295	Rukhra Khaula	128362	280.9	2001	314	c	1	1	b	b	c	c	c	c	c	c	c	c	c
1296	Basia Kheda Lall	128363	135.6	977	160	c	1	b	b	b	c	c	c	c	c	c	b	c	
1297	Kapasias	128364	87.1	0	0														
1298	Gulariya	128365	1505.8	3583	627	3	4	5	1	2	c		c	c		1	1		
1299	Faridpur Sani	128366	104.9	804	143		1												
1300	Ahoramai	128367	208.1	1334	218	c	1	a	a	a	c	c	c	c	c	c	c	c	c
1301	Kandela	128368	426	2909	523		1	1											
1302	Musajhag	128369	274.4	1856	290		1												
1303	Diyaaura Vaura	128370	99.7	418	55		1	b	c	b	b	b	c		c	c	c	c	c
1304	Thalia Nagla	128371	258.6	2721	442	1	3	1	c	c	c	c	c	c	c	c	c	c	c
1305	Machlai	128372	157.1	3261	492	2	2	2	1	1				c	c	c	c	c	
1306	Khairpura	128373	89.5	361	45	c	1	a	a	a	c	c	c	c	c	c	c	c	b
1307	Kathra Khagei	128374	265.6	1724	301	a	1	1	a	a	c	c	c	c	c	c	b	c	
1308	Fatehpur	128375	174.9	1192	219	1	1	a	a	b	c	c	c	c	c	c	b	c	
1309	Gurgavan	128376	706.7	4946	833	2	3	2	a	a	c	c	c	c	c	c	c	c	c
1310	Atapur	128377	245.1	0	0														
1311	Sobhanpur	128378	140.5	1155	202		1												
1312	Lakhanpur	128379	360.9	2525	422	1	1	1	b	b	b	c	c	c	b	b	b		
1313	Majhia	128380	169	1921	323	a	1	a	a	a	a	c	b	b					
1314	Nagla Sharki	128381	509.2	6298	1143		1												
1315	Narau Khurd	128382	239.5	5385	986		3	2	a	a					b	b			
1316	Padauva	128383	123.6	1914	332		1	2	1	b					a	a			
1317	Budhvayee	128384	294.2	1619	261		1												

Census of India 2011- Village Directory

Amenities and Land use (As in 2009)

Name of District:-Budaun Location CodeNo:-149

Name of CD Block:-Jagat Location CodeNo:-0181

Sr. No.	Name village	Location code no.	Number of Medical Amenities available. (If not available within the village , the distance range code viz: a for < 5 Kms, b for 5-10 Kms and c for 10+ kms of nearest place where facility is available is given).										Number of Non-Government Medical Amenities available.							
			Community health centre (CHC)	Primary health centre (PHC)	Primary health sub centre (PHS)	Maternity and child welfare centre (MCWC)	T.B. clinic (TBC)	Hospital-allopathic (HA)	Hospital-alternative medicine (HO)	Dispensary (D)	Veterinary hospital (VH)	Mobile health clinic (MHC)	Family welfare centre (FWC)	Charitable non Govt. hospital/Nursing home.	Medical practitioner with MBBS Degree	Medical practitioner with other degree	Medical practitioner with no degree	Traditional practitioner and faith healer .	Medicine Shop	Others
1	2	3	21	22	23	24	25	26	27	28	29	30	31	32	33	34	35	36	37	38
1266	Alampur	128333	b	b	b	b	b	b	b	b	a	b	b	0	0	0	0	0	1	0
1267	Bakarpur Khandl	128334	b	b	b	b	b	b	b	b	b	b	b	0	0	0	0	0	1	0
1268	Chandan Nagar	128335	b	b	b		b							0	0	0	0	0	1	0
1269	Arifpur Navada	128336	a	a	a	a	a	a	a	a		a		0	0	0	0	0	1	0
1270	Khera Buzurg	128337	a	a	a	a	a	a	a	a	a	a	a	0	0	0	0	0	1	0
1271	Bahedia	128338																		
1272	Khunak	128339	b	b	b	b	b	b	b	b	b	b	b	0	0	0	0	0	1	0
1273	Aam Ganv	128340	b	a		b	b	b	b	b	b	b	b	0	0	0	0	0	1	0
1274	Nai	128341	b	b	b	b	b	b	b	b			b	0	0	0	0	0	0	0
1275	Rahma	128342	b	b	b	b	b	b	b	b	b	b	b	0	0	0	0	0	0	0
1276	Gurpuri Chandar	128343	c	a	c	c	c	c	c	c	c	c	c	0	0	0	0	0	0	0
1277	Mal Ganv	128344	b	a		a	a	a	b	b	1 b	a		0	0	0	0	0	0	0
1278	Dumaira	128345	b	b	b	b	b	b	b	b		b		0	0	0	0	0	0	0
1279	Mighonia	128346	b	b	b	b	b	b	b	b	b	b	b	0	0	0	0	0	0	0
1280	Ujhauri	128347	b	b	b	b	b	b	b	b	b	b	b	0	0	0	0	0	0	0
1281	Girdhar Pur	128348	b	b	b	b	b	b	b	b	b	b	b	0	0	0	0	0	0	0
1282	Tilokpur	128349	b	b	b	b	b	b	b	b	b	b	b	0	0	0	0	0	0	0
1283	Diori Jit	128350	b	b	a	b	b	b	b	b	a	b	b	0	0	0	0	0	0	0
1284	Gauspur	128351	c	b	b	b	c	c	c	c	b	b	b	0	0	0	0	0	0	0
1285	Mohammad Pur	128352												0	0	0	0	0	0	0
1286	Araji Azim Ganj	128353																		
1287	Rijauli	128354	c	c	b	c	c	c	c	c	b	c	c	0	0	0	0	0	0	0
1288	Dhimri	128355	c	c	c	c	c	c	c	c	c	c	c	0	0	0	0	0	0	0
1289	Sahora	128356	c	b	b	c	c	c	c	b	b	b	c	0	0	0	0	0	0	0
1290	Navda Sulhara	128357												0	0	0	0	0	0	0
1291	Barikhera Urf Sii	128358	a	a	a	b	b	b	b	b	b	b	b	0	0	0	0	0	0	0
1292	Kisrua	128359	a	a	a	b	b	b	b	b	b	b	b	0	0	0	0	0	0	0
1293	Utarna	128360	a	a	a	c	c	c	c	c	a		c	0	0	0	0	0	0	0
1294	Chamraulia 130	128361	c	c	b	c	c	b		b	b		c	0	0	0	0	0	0	0
1295	Rukhra Khaula	128362	c	c	b	b	c	c	c	c	c	c	c	0	0	0	0	0	1	0
1296	Basia Kheda Lall	128363	b	b	b	c	c	c	c	c	b		c	0	0	0	0	0	1	0
1297	Kapasias	128364																		
1298	Gulariya	128365		1		1					1		1	0	0	0	0	0	0	0
1299	Faridpur Sani	128366		a	a	a	a	a	a	a				0	0	0	0	0	1	0
1300	Ahoramai	128367	a	a	a	c	c	c	c	c	c		c	0	0	0	0	0	1	0
1301	Kandela	128368												0	0	0	0	0	1	0
1302	Musajhag	128369			b	b	b	b	b	b	b	b	b	0	0	0	0	0	1	0
1303	Diyaura Vaura	128370	b	b	c	c	c	c	c	b	c	c	c	0	0	0	0	0	1	0
1304	Thalia Nagla	128371	a	a	c	c	c	c	c	c	b	c	c	0	0	0	1	0	0	0
1305	Machlai	128372	c	c		c	c	c	c	c	c		c	0	0	0	1	0	0	0
1306	Khairpura	128373	a	a	a	c	c	c	c	c	c		c	0	0	0	1	0	0	0
1307	Kathra Khagei	128374	c	b	a	c	c	c	c	c	b	c	b	0	0	0	1	0	0	0
1308	Fatehpur	128375	c	b	a	c	c	c	c	c	b	c	b	0	0	0	0	0	0	0
1309	Gurgavan	128376	c		a	c	c	c	c	b			b	0	0	0	0	0	0	0
1310	Atapur	128377																		
1311	Sobhanpur	128378	b	b	b	b	b	b	b	b	b	b	b	0	0	0	0	0	0	0
1312	Lakhanpur	128379	b	b		b	b	b	b	b	b	b	b	0	0	0	0	0	0	0
1313	Majhia	128380	a	a		a	a	a	a	a	a	a	a	0	0	0	0	0	0	0
1314	Nagla Sharki	128381	a	a	a	a	a	a	a	a	a	a	a	0	0	0	0	0	0	0
1315	Narau Khurd	128382	a	a	a	a	a	a		a	a		a	0	0	0	0	0	0	0
1316	Padauva	128383	b	b	b		1 b	b		b	b		b	0	0	0	0	1	0	0
1317	Budhvayee	128384	b	b		b	b	b		b			b	0	0	0	0	1	0	0

Census of India 2011- Village Directory

Amenities and Land use (As in 2009)

Name of District:-Budaun Location CodeNo:-149

Name of CD Block:-Jagat Location CodeNo:-0181

Sr.No.	Name village	Location code no.	Availability of drinking water - Yes / No								Availability of toilet & others Yes / No			
			Tap water (Treated/Untreated)	Well water (Covered/ Uncovered well)	Hand Pump	Tube wells/ Bore well	Spring	River / Canal	Tank/ Pond/ Lake	Others	Community toilet including bath.	Community toilet excluding bath.	Rural sanitary mart or sanitary hardware outlet available near the village.	Community bio- gas or recycle of waste for productive use.
1	2	3	39	40	41	42	43	44	45	46	47	48	49	50
1266	Alampur	128333	No	No	Yes	Yes	No	No	No	No	No	No	No	No
1267	Bakarpur Khandi	128334	No	No	Yes	No	No	No	Yes	No	No	No	No	No
1268	Chandan Nagar	128335	No	No	Yes	No	No	No	Yes	No	No	No	No	No
1269	Arifpur Navada	128336	No	No	Yes	No	No	No	Yes	No	No	No	No	No
1270	Khera Buzurg	128337	No	No	Yes	Yes	No	No	No	No	No	No	No	No
1271	Bahedia	128338												
1272	Khunak	128339	No	Yes	Yes	Yes	No	No	No	No	No	No	No	No
1273	Aam Ganv	128340	No	No	Yes	No	No	No	No	No	No	No	No	No
1274	Nai	128341	No	No	Yes	No	No	No	No	No	No	No	No	No
1275	Rahma	128342	No	No	Yes	No	No	No	No	No	No	No	No	No
1276	Gurpuri Chandar	128343	No	No	Yes	No	No	No	No	No	No	No	No	No
1277	Mal Ganv	128344	No	No	Yes	No	No	No	No	No	No	No	No	No
1278	Dumaira	128345	No	Yes	Yes	Yes	No	Yes	No	No	No	No	No	No
1279	Mighonia	128346	No	Yes	Yes	No	No	Yes	No	No	No	No	No	No
1280	Ujhauri	128347	Yes	Yes	Yes	Yes	No	No	No	No	No	No	No	No
1281	Girdhar Pur	128348	Yes	Yes	Yes	Yes	No	Yes	No	No	No	No	No	No
1282	Tilokpur	128349	No	No	Yes	Yes	No	Yes	Yes	No	No	No	No	No
1283	Diori Jit	128350	Yes	No	Yes	No	No	No	Yes	No	No	No	No	No
1284	Gauspur	128351	No	Yes	Yes	No	No	No	No	No	No	No	No	No
1285	Mohammad Pur	128352	Yes	Yes	Yes	Yes	No	No	Yes	No	No	No	No	No
1286	Araji Azim Ganj	128353												
1287	Rijauri	128354	Yes	No	Yes	No	No	No	No	No	No	No	No	No
1288	Dhimri	128355	Yes	No	Yes	Yes	No	No	No	No	No	No	No	No
1289	Sahora	128356	Yes	Yes	Yes	Yes	No	No	Yes	No	No	No	No	No
1290	Navda Sulhara	128357	No	Yes	Yes	Yes	No	Yes	No	No	No	No	No	Yes
1291	Barikhera Urf Si	128358	No	No	Yes	Yes	No	No	No	No	No	No	No	No
1292	Kisrua	128359	No	No	Yes	Yes	No	No	Yes	No	No	No	No	No
1293	Utarna	128360	No	No	Yes	Yes	No	No	No	No	No	No	No	No
1294	Chamraulia 130	128361	No	No	Yes	No	No	No	No	No	No	No	No	No
1295	Rukhra Khaula	128362	No	No	Yes	Yes	No	No	No	No	No	No	No	No
1296	Basia Kheda Lall	128363	No	No	Yes	No	No	No	No	No	No	No	No	No
1297	Kapasias	128364												
1298	Gulariya	128365	No	No	Yes	Yes	No	No	Yes	No	No	No	No	No
1299	Faridpur Sani	128366	No	No	Yes	Yes	No	No	No	No	No	No	No	No
1300	Ahoramai	128367	No	No	Yes	Yes	No	No	No	No	No	No	No	No
1301	Kandela	128368	No	Yes	Yes	Yes	No	No	No	No	No	No	No	No
1302	Musajhag	128369	No	No	Yes	Yes	No	No	No	No	No	No	No	No
1303	Diyaaura Vaura	128370	No	No	Yes	Yes	No	No	No	No	No	No	No	No
1304	Thalia Nagla	128371	No	No	Yes	Yes	No	No	No	No	No	No	No	No
1305	Machlai	128372	No	No	Yes	Yes	No	No	No	No	Yes	Yes	Yes	Yes
1306	Khairpura	128373	No	No	Yes	Yes	No	Yes	Yes	No	Yes	Yes	Yes	No
1307	Kathra Khagei	128374	Yes	No	Yes	Yes	No	No	Yes	No	No	No	No	No
1308	Fatehpur	128375	Yes	No	Yes	Yes	No	No	No	No	No	No	No	No
1309	Gurgavan	128376	Yes	No	Yes	Yes	No	No	No	No	No	No	No	No
1310	Atapur	128377												
1311	Sobhanpur	128378	Yes	No	Yes	Yes	No	No	No	No	No	No	No	No
1312	Lakhanpur	128379	No	No	Yes	No	No	No	Yes	No	No	Yes	Yes	No
1313	Majhia	128380	No	No	Yes	Yes	No	Yes	No	No	No	No	No	No
1314	Nagla Sharki	128381	No	No	Yes	No	No	No	Yes	No	No	No	No	No
1315	Narau Khurd	128382	No	No	Yes	Yes	No	No	Yes	No	No	No	No	No
1316	Padauva	128383	No	No	Yes	Yes	No	No	Yes	No	No	No	No	No
1317	Budhvayee	128384	No	No	Yes	Yes	No	No	Yes	No	No	No	No	No

Census of India 2011- Village Directory

Amenities and Land use (As in 2009)

Name of District:- Budaun Location CodeNo:-149

Name of CD Block:-Jagat Location CodeNo:-0181

Sr.No.	Name village	Location code no.	Communication and transport facilities (If amenities available code -Yes is given except for Village Pin Code ,If not available within the village , the distance range code viz; a for < 5 Kms, b for 5-10 Kms and c for 10+ kms of nearest place where facility is available is given).																
			Post office(PO)	Sub post office (SFO)	Post & Telegraph office (P&TO)	Village Pin Code	Telephones (Land lines)	Public call office (PCO)	Mobile phone coverage	Internet cafes/ Common service centre (CSC)	Private courier facility	Bus service (Public & Private)	Railway stations	Auto/Modified Autos	Taxis and Vans	Tractors	Cycle-pulled rickshaws(Mannual & Machine driven)	Carts driven by animals	Sea /River ferry service
1	2	3	51	52	53	54	55	56	57	58	59	60	61	62	63	64	65	66	67
1266	Alampur	128333	a	b		a	a	Yes	b	b	b	b	b	b	Yes		Yes		
1267	Bakarpur Khandl	128334	b	b	b	243601	Yes	Yes	Yes										
1268	Chandan Nagar	128335	b	a	b	243601	Yes	Yes	Yes	b	b	b	b	b	Yes	b	Yes		
1269	Arifpur Navada	128336	a	Yes	a		Yes	Yes	Yes	a	a	Yes	a	Yes	Yes	Yes	Yes	Yes	
1270	Khera Buzurg	128337	a	a	a	243601	Yes	Yes	Yes	a	a	Yes	a	a	Yes	Yes	Yes	a	Yes
1271	Bahedia	128338																	
1272	Khunak	128339	b	a	b	243601	Yes	Yes	Yes	b	b	b	b	b	Yes	Yes	Yes		
1273	Aam Ganv	128340	b	a	b	243601	Yes	Yes	Yes	b	b	b	b	b	Yes	b	Yes		
1274	Nai	128341	b	a	b	243601	b	b	Yes	b	b	b	b	b	Yes	b	Yes		
1275	Rahma	128342	b	Yes	b	243634	b	b	Yes	b	b	Yes	a	b	b	Yes	b	Yes	
1276	Gurpuri Chandar	128343	a	a			c	a	c	c	c	a	a	a	a				
1277	Mal Ganv	128344	b	a	b	243634	Yes	Yes	Yes	b	b	Yes	Yes	Yes	Yes	Yes	a	Yes	
1278	Dumaira	128345	b	a	b	243601	b	b	Yes	b	b	b	b	b	Yes	b	Yes		
1279	Mighonia	128346	b	a	b	243601	b	b	Yes	b	b	b	b	b	Yes	b	Yes		
1280	Ujhauli	128347																	
1281	Girdhar Pur	128348	b	a	b	243601	b	b	Yes	b	b	b	b	b	Yes	b	Yes		
1282	Tilokpur	128349	b	a	b	243601	b	b	Yes	b	b	b	b	b	Yes	b	b	Yes	
1283	Diori Jit	128350	b	Yes	b	243634	Yes	Yes	Yes	b	b	a	a	b	b	Yes	b	Yes	
1284	Gauspur	128351	a	a	c							b	b	b	Yes	Yes	Yes		
1285	Mohammad Pur	128352	b	a	b	243601	c	c	Yes	c	c	c	c	c		c	Yes		
1286	Araji Azim Ganj	128353																	
1287	Rijauli	128354	c	a	c		a	Yes	c	c	b	b	b	b	Yes	Yes	Yes		
1288	Dhimri	128355	c	a	c		c	c	c	c	b	c	b	b	a	a			
1289	Sahora	128356	a	a	c			c	c	b	c	b	b	Yes	Yes	Yes			
1290	Navda Sulhara	128357	a	a			c	Yes	c	c	c	c	c		c	Yes			
1291	Barikhera Urf Si	128358	a	a	b		Yes	Yes	Yes	b	b	Yes	b	b		b	Yes		
1292	Kisrua	128359	a	a	b		Yes	Yes	Yes	b	b	Yes	b	b	Yes	b	Yes		
1293	Utarna	128360	b	b	b	243601	b	b	Yes	c	c	b	c	b	b	Yes	Yes	Yes	
1294	Chamraulia 130	128361	c	a	c						b	c	b	b	Yes	Yes	Yes		
1295	Rukhra Khaula	128362	c	b	c	243601	c	b	Yes	c	c	b	c	c	Yes	c	Yes		
1296	Basia Kheda Lall	128363	b	b	b	243601	b	b	Yes		Yes	Yes	c	c	b	Yes	Yes	Yes	
1297	Kapasias	128364																	
1298	Gulariya	128365	c	Yes	c	243601	Yes	Yes	Yes	c	c	c	c	c	Yes	Yes	c	Yes	
1299	Faridpur Sani	128366																	
1300	Ahoramai	128367	c	a	c		Yes	Yes	Yes	c	c		c	c	c	Yes	c	Yes	
1301	Kandela	128368																	
1302	Musajhag	128369																	
1303	Diyaura Vaura	128370	a	a	a		Yes	Yes	Yes	c	c	a	c	c	c	Yes	c	Yes	
1304	Thalia Nagla	128371	a	a	c				c	c	a	c	c	c		c	Yes		
1305	Machlai	128372	c			243601	c	b	Yes	c	c	a	c	c	Yes	c	Yes		
1306	Khairpura	128373	c	a	c		a	a	Yes	c	c		c	c	Yes	c	Yes		
1307	Kathra Khagei	128374	c	a	c	243601	a	a	a	c	c	c	c	c	a	c	Yes		
1308	Fatehpur	128375	c	Yes	c	243601	c	b	a	c	c	c	c	c	b	c	Yes		
1309	Gurgavan	128376	c	Yes	c	243601	c	b	Yes	c	c	a	c	c	Yes	c	Yes		
1310	Atapur	128377																	
1311	Sobhanpur	128378	a	a			b	b	b	b	b	b	b	b	b	b	b	Yes	
1312	Lakhanpur	128379	b	Yes	b		Yes	Yes	Yes	b	b	b	b	b	Yes	Yes	b	Yes	
1313	Majhia	128380	a	a	a		a	a	Yes	a	a	a	a	a	Yes	Yes	Yes		
1314	Nagla Sharki	128381	a	a	a		Yes	Yes	Yes	a	a	Yes	a	Yes	Yes	Yes	Yes		
1315	Narau Khurd	128382	a	a	a	243601	Yes	Yes	Yes	a	a	Yes	a	a	Yes	Yes	Yes		
1316	Padauva	128383	b	b	b	243601	Yes	Yes	Yes	b	b	Yes	b	b	Yes				
1317	Budhvayee	128384	b	b				b	Yes	b	b	b	b	b	Yes	b	Yes		

Census of India 2011- Village Directory

Amenities and Land use (As in 2009)

Name of District:-Budaun Location CodeNo:-149

Name of CD Block:-Jagat Location CodeNo:-0181

Sr. No.	Name village	Location code no.	Village connected to highways,village roads, banks & credit societies (If amenities available code -Yes is given, If not available within the village , the distance range code viz: a for < 5 Kms, b for 5-10 Kms and c for 10+ kms of nearest place where facility is available is given).												
			Connected to national highway(NH)	Connected to state highway(SH)	Connected to major district road (MDR)	Connected to others district road	Pucca roads	Kutchcha roads	Water bounded macadam(WBM) roads	Navigable waterway (river/canal)(NW)	Footpaths (FP)	Commercial & Co-operative Banks	ATM	Agricultural Credit Societies	
1	2	3	68	69	70	71	72	73	74	75	76	77	78	79	
1266	Alampur	128333	c	a	a	Yes	a	Yes			Yes	a	a	b	
1267	Bakarpur Khandl	128334	c			Yes					Yes	b	b	b	
1268	Chandan Nagar	128335	Yes	Yes	Yes	Yes	Yes	Yes	Yes	b	Yes	b	b	a	
1269	Arifpur Navada	128336	Yes	Yes	Yes	Yes	Yes	Yes	Yes	Yes	Yes	Yes	Yes		
1270	Khera Buzurg	128337	c	Yes	Yes	Yes	Yes	Yes	Yes	Yes	Yes	a		a	
1271	Bahedia	128338													
1272	Khunak	128339	Yes	Yes	Yes	Yes	a	Yes			Yes	b	b	Yes	
1273	Aam Ganv	128340	c	b	b	Yes	a	Yes			Yes	b	b	a	
1274	Nai	128341	c	a	a	Yes	Yes	Yes	b		Yes	b	b	a	
1275	Rahma	128342	c			Yes	b	Yes	b		Yes	b	b	b	
1276	Gurpuri Chandar	128343	c	a	a	Yes			Yes		Yes	a	a	a	
1277	Mal Ganv	128344	Yes	Yes	Yes	Yes	Yes	Yes	Yes	Yes	Yes	a	b	Yes	
1278	Dumaira	128345	c	a	a	Yes	Yes	Yes	b		Yes	b	b	a	
1279	Mighonia	128346	c	a	a	a	a	Yes	Yes		Yes	b	b	b	
1280	Ujhauli	128347	c			Yes					Yes	b	b	b	
1281	Girdhar Pur	128348	c	a	a	Yes	Yes	Yes	b		Yes	b	b	a	
1282	Tilokpur	128349	c	a							Yes	b	b	a	
1283	Diori Jit	128350	c	a	a	Yes	Yes	Yes			Yes	b	b	a	
1284	Gauspur	128351	c								Yes				
1285	Mohammad Pur	128352	c	a	a	Yes	Yes	Yes			Yes	c	c	a	
1286	Araji Azim Ganj	128353													
1287	Rijauli	128354	c	b	b	Yes	Yes	Yes	Yes		Yes	c	c	c	
1288	Dhimri	128355	c	b	b	b	Yes	Yes	Yes		Yes	b	c	c	
1289	Sahora	128356	c	b	b	Yes	Yes	Yes	Yes		Yes	b	b	b	
1290	Navda Sulhara	128357	c	b	b	Yes	Yes	Yes			Yes	c	c	c	
1291	Barikhhera Urf Si	128358	c	b	Yes	Yes	a	a	Yes		Yes	b	b	a	
1292	Kisrua	128359	c	b	Yes	Yes			Yes		Yes	b	b	Yes	
1293	Utarna	128360	c	c	b	Yes	Yes	Yes	Yes		Yes	c	c	a	
1294	Chamraulia 130	128361	c	b	b	Yes	Yes	Yes	Yes		Yes	c	c	b	
1295	Rukhra Khaula	128362	c	c	c	Yes	Yes	Yes	Yes		Yes	b	c	a	
1296	Basia Kheda Lall	128363	c	c	b	Yes	Yes	Yes	Yes		Yes	b	c	b	
1297	Kapasias	128364													
1298	Gulariya	128365	c	c		Yes		Yes			Yes	Yes	c		
1299	Faridpur Sani	128366	c								Yes	a	c	a	
1300	Ahoramai	128367	c	c	c	Yes	a				Yes	c	c	Yes	
1301	Kandela	128368	c			Yes					Yes				
1302	Musajhag	128369	c			Yes					Yes	a	c	b	
1303	Diyaura Vaura	128370	c	c	a	a	Yes	Yes			Yes	c	c	c	
1304	Thalia Nagla	128371	c	c	a	Yes		Yes	Yes		Yes	c	c	c	
1305	Machlai	128372	c	c	a	Yes	Yes	Yes		Yes	Yes	b	c	a	
1306	Khairpura	128373	c	c	a	a	a	Yes			Yes	c	c	a	
1307	Kathra Khagei	128374	c	c	a	Yes	Yes	Yes			Yes	c	c	a	
1308	Fatehpur	128375	c	c	c	Yes	b	Yes			Yes	c	c	a	
1309	Gurgavan	128376	c	a	a	Yes	Yes	Yes			Yes	b	c	a	
1310	Atapur	128377													
1311	Sobhanpur	128378	c	b	b	Yes	b				Yes	b	b	b	
1312	Lakhanpur	128379	c	Yes	Yes	Yes	Yes	Yes	Yes	Yes	Yes	Yes	b	Yes	
1313	Majhia	128380	c	Yes	Yes	Yes	a	Yes	Yes		Yes	a	a	a	
1314	Nagla Sharki	128381	Yes	Yes	Yes	Yes	Yes	Yes	Yes		Yes	a	a	Yes	
1315	Narau Khurd	128382	c	Yes	Yes	Yes	Yes	Yes			Yes	a	a	a	
1316	Padauva	128383	c	Yes	Yes	Yes	Yes	Yes			Yes	b	b	b	
1317	Budhvayee	128384	c			Yes	Yes	Yes	Yes		Yes	b	b	b	

Census of India 2011- Village Directory

Amenities and Land use (As in 2009)

Name of District:-Budaun Location CodeNo:-149

Name of CD Block:-Jagat Location CodeNo:-0181

Sr.No.	Name village	Location code no.	Availability of miscellaneous facilities (If amenities available code -Yes is given, If not available within the village , the distance range code viz: a for < 5 Kms, b for 5-10 Kms and c for 10+ kms of nearest place where facility is available is given).																	Availability of electricity (Yes/No)					
			Self-Help Group (SHG)	Public distribution system (PDS) shop	Mandis / Regular market	Weekly Haat	Agricultural marketing society	Integrated Child Development Scheme (Nutritional Centres)	Anganwadi Centre (Nutritional Centres)	Others (Nutritional Centres)	ASHA (Accredited Social Health Activist)	Community centre with/without TV	Sports Field,	Sports Club / Recreation Centre	Cinema / Video Hall	Public Library	Public Reading Room	Newspaper Supply	Assembly Polling station	Birth & Death Registration Office	Power Supply for Domestic Use (ED)	Power Supply for Agricultural Use (EAG)	Power Supply for Commercial Use (EC)	Power Supply for All Uses (EA)	
1	2	3	80	81	82	83	84	85	86	87	88	89	90	91	92	93	94	95	96	97	98	99	100	101	
1266	Alampur	128333	Yes	Yes	b	b	a	a	a	a	a	a	a	b	b	b	b	a	Yes	Yes	Yes	Yes	Yes	Yes	
1267	Bakarpur Khandl	128334	Yes	Yes	b	b	b	b	Yes	Yes	Yes	b	b	b	b	b	b	b	Yes	Yes	Yes	Yes	Yes	Yes	
1268	Chandan Nagar	128335	Yes	a	b	b	b	Yes	Yes	Yes	Yes	b	b	b	b	b	b	b	Yes	Yes	Yes	Yes	Yes	Yes	
1269	Arifpur Navada	128336	Yes	Yes	b	b	a	Yes	Yes	Yes	Yes	a	Yes	a	a	a	a	Yes	Yes	Yes	Yes	Yes	Yes	Yes	
1270	Khera Buzurg	128337	Yes	Yes	a	a	a	a	Yes	Yes	Yes	a	a	a	a	a	a	Yes	Yes	Yes	Yes	Yes	Yes	Yes	
1271	Bahedia	128338																							
1272	Khunak	128339	Yes	Yes	c	a	c	b	Yes	Yes	Yes	b	b	b	b	b	b	Yes	Yes	Yes	Yes	Yes	Yes	Yes	
1273	Aam Ganv	128340	Yes	Yes	b	a	b	b	Yes	Yes	Yes	b	b	b	b	b	b	Yes	Yes	Yes	Yes	Yes	Yes	Yes	
1274	Nai	128341	Yes	a	b	a	b	b	Yes	Yes	Yes	b	b	b	b	b	b	Yes	Yes	Yes	Yes	Yes	Yes	Yes	
1275	Rahma	128342	Yes	Yes	b	a	b	b	Yes	Yes	b	b	b	b	b	b	b	Yes	Yes	Yes	Yes	Yes	No	Yes	
1276	Gurpuri Chandar	128343	Yes	Yes	a	a	a	Yes	Yes	Yes	a	a	a	a	a	a	a	a	Yes	Yes	Yes	Yes	Yes	Yes	
1277	Mal Ganv	128344	Yes	Yes	a	Yes	c	Yes	Yes	Yes	Yes	b	b	b	b	b	b	a	Yes	Yes	Yes	Yes	Yes	Yes	
1278	Dumaira	128345	Yes	a	b	a	b	b	Yes	Yes	Yes	b	b	b	b	b	b	Yes	c	Yes	Yes	Yes	Yes	Yes	
1279	Mighonia	128346	Yes	Yes	b	b	b	b	Yes	Yes	a	b	b	b	b	b	b	b	Yes	c	Yes	Yes	Yes	Yes	
1280	Ujhauli	128347	Yes	Yes	b	a	b	b	Yes	Yes	Yes	b	b	b	b	b	b	b	Yes	Yes	Yes	Yes	Yes	Yes	
1281	Girdhar Pur	128348	Yes	Yes	b	a	b	b	Yes	Yes	Yes	b	b	b	b	b	b	b	Yes	Yes	Yes	Yes	Yes	Yes	
1282	Tilokpur	128349	Yes	Yes	b	a	b	b	Yes	Yes	Yes	b	b	b	b	b	b	b	Yes	c	Yes	Yes	Yes	Yes	
1283	Diori Jit	128350	Yes	Yes	b	a	c	Yes	Yes	Yes	Yes	b	b	b	b	b	b	b	Yes	Yes	Yes	Yes	Yes	Yes	
1284	Gauspur	128351	Yes	Yes	Yes	Yes	Yes	Yes	Yes	Yes	Yes	Yes	Yes	Yes	Yes	Yes	Yes	Yes	Yes	Yes	Yes	Yes	Yes	Yes	
1285	Mohammad Pur	128352	Yes	Yes	c	Yes	c	Yes	Yes	Yes	Yes	Yes	Yes	Yes	Yes	Yes	Yes	Yes	Yes	Yes	Yes	Yes	Yes	Yes	
1286	Araji Azim Ganj	128353																							
1287	Rijauli	128354	Yes	Yes	c	b	c	b	Yes	Yes	Yes	Yes	Yes	c	c	c	c	Yes	Yes	b	Yes	Yes	Yes	Yes	
1288	Dhimri	128355	Yes	Yes	c	b	c	Yes	Yes	Yes	Yes	Yes	Yes	Yes	c	c	c	Yes	Yes	Yes	Yes	Yes	Yes	Yes	
1289	Sahora	128356	Yes	a	c	b	c	Yes	Yes	Yes	Yes	Yes	Yes	Yes	Yes	Yes	Yes	Yes	Yes	Yes	Yes	Yes	Yes	Yes	
1290	Navda Sulhara	128357	Yes	Yes	c	Yes	c	Yes	Yes	Yes	Yes	Yes	Yes	Yes	Yes	Yes	Yes	Yes	Yes	Yes	Yes	Yes	Yes	Yes	
1291	Barikhera Urf Sit	128358	a	Yes	Yes	Yes	Yes	Yes	Yes	Yes	Yes	Yes	Yes	Yes	Yes	Yes	Yes	Yes	Yes	Yes	Yes	Yes	No	Yes	
1292	Kisrua	128359	a	Yes	b	a	b	b	Yes	Yes	Yes	a	Yes	b	b	b	b	Yes	Yes	Yes	Yes	Yes	Yes	No	Yes
1293	Utarna	128360	Yes	Yes	b	a	c	Yes	Yes	Yes	Yes	c	c	c	c	c	a	a	Yes	Yes	Yes	Yes	Yes	Yes	
1294	Chamraulia 130	128361	Yes	Yes	c	b	c	Yes	Yes	Yes	Yes	Yes	Yes	c	c	c	c	Yes	Yes	a	Yes	Yes	Yes	Yes	
1295	Rukhra Khaula	128362	Yes	Yes	c	b	c	c	Yes	Yes	Yes	c	c	c	c	c	c	c	Yes	Yes	Yes	Yes	Yes	Yes	
1296	Basia Kheda Lall	128363	Yes	Yes	b	b	c	Yes	Yes	Yes	Yes	c	c	c	c	c	c	Yes	Yes	Yes	Yes	Yes	Yes	Yes	
1297	Kapasia	128364																							
1298	Gulariya	128365	Yes	Yes	Yes	b	Yes	Yes	Yes	Yes	Yes	Yes	Yes	Yes	c	c	c	Yes	Yes	Yes	Yes	Yes	Yes	Yes	
1299	Faridpur Sani	128366	Yes	Yes	c	a	Yes	Yes	Yes	Yes	Yes	c	c	c	c	c	c	Yes	Yes	Yes	Yes	Yes	Yes	Yes	
1300	Ahoramai	128367	Yes	Yes	c	a	c	c	Yes	Yes	Yes	c	Yes	c	c	c	c	Yes	Yes	Yes	Yes	Yes	No	Yes	
1301	Kandela	128368	Yes	Yes	Yes	Yes	Yes	Yes	Yes	Yes	Yes	Yes	Yes	Yes	Yes	Yes	Yes	Yes	Yes	Yes	Yes	Yes	Yes	Yes	
1302	Musajhag	128369	Yes	Yes	Yes	a	Yes	Yes	Yes	Yes	Yes	Yes	Yes	c	c	c	c	Yes	Yes	Yes	Yes	Yes	Yes	Yes	
1303	Diyaura Vaura	128370	c	a	c	a	c	c	a	Yes	a	c	c	c	c	c	c	a	c	Yes	Yes	No	Yes	Yes	
1304	Thalia Nagla	128371	a	Yes	c	a	c	c	Yes	Yes	Yes	c	c	c	c	c	c	Yes	Yes	Yes	Yes	Yes	No	Yes	
1305	Machlai	128372	Yes	Yes	b	Yes	c	c	Yes	Yes	Yes	c	a	c	c	c	c	Yes	Yes	Yes	Yes	Yes	Yes	Yes	
1306	Khairpura	128373	a	a	c	a	c	c	Yes	Yes	Yes	c	a	c	c	c	c	a	a	a	Yes	Yes	No	Yes	
1307	Kathra Khagei	128374	Yes	Yes	c	a	c	Yes	Yes	Yes	Yes	c	c	c	c	c	c	Yes	Yes	Yes	Yes	Yes	Yes	Yes	
1308	Fatehpur	128375	Yes	a	c	a	c	Yes	Yes	Yes	Yes	c	c	c	c	c	c	Yes	Yes	Yes	Yes	Yes	Yes	Yes	
1309	Gurgavan	128376	Yes	Yes	b	Yes	c	c	Yes	Yes	Yes	c	a	c	c	c	c	Yes	Yes	Yes	Yes	Yes	Yes	Yes	
1310	Atapur	128377																							
1311	Sobhanpur	128378	Yes	Yes	b	b	b	b	b	b	b	b	b	b	b	b	b	b	b	b	Yes	Yes	Yes	Yes	
1312	Lakhanpur	128379	Yes	Yes	b	a	b	Yes	Yes	Yes	Yes	b	b	b	b	b	b	b	Yes	Yes	Yes	Yes	Yes	Yes	
1313	Majhia	128380	Yes	Yes	a	b	a	Yes	Yes	Yes	Yes	a	Yes	a	a	a	a	a	Yes	Yes	Yes	Yes	Yes	Yes	
1314	Naglia Sharki	128381	a	Yes	a	a	a	a	Yes	Yes	Yes	a	a	a	a	a	a	Yes	Yes	Yes	Yes	Yes	Yes	Yes	
1315	Narau Khurd	128382	a	Yes	a	a	a	a	Yes	Yes	Yes	a	a	a	a	a	a	Yes	Yes	Yes	Yes	Yes	No	Yes	
1316	Padauva	128383	b	Yes	b	b	b	b	Yes	Yes	Yes	b	Yes	b	b	b	b	Yes	Yes	Yes	Yes	Yes	Yes	Yes	
1317	Budhvayee	128384	Yes	Yes	Yes	Yes	Yes	Yes	Yes	Yes	Yes	b	Yes	Yes	Yes	Yes	Yes	Yes	Yes	Yes	Yes	Yes	Yes	Yes	

Census of India 2011- Village Directory

Amenities and Land use (As in 2009)

Name of District:-Budaun Location CodeNo:-149

Name of CD Block:-Jagat Location CodeNo:-0181

Sr.No.	Name Village	Location code no.	Land Use																	Name of three most important commodities manufactured			
			Nearest Town		Area under different types of land use (in hectares rounded up to one decimal place)											Area irrigated by source (in hectare).				First	Second	Third	
			Name	Distance range code i.e. a for < 5 Kms, b for 5-10 Kms and c for 10+ kms.	Forests	Area under Non-agricultural Uses	Barren and Un-cultivable land	Permanent Pastures and Other Grazing Lands	Land Under Miscellaneous Tree Crops etc.	Culturable Waste Land	Fallow lands other than current fallows	Current Fallows	Net Area Sown	Total Irrigated Land Area	Total Un-irrigated Land Area	Canals (C)	Wells/Tube-wells(W/TW)	Tanks/Lakes(T/L)	Water Falls(WF)				Others(O)
102	103	104	105	106	107	108	109	110	111	112	113	114	115	116	117	118	119	120	121	122			
1266	Alampur	128333	BUDAUN	b	9.2	0	0	0.4	0.6	0	0	2.4	120.1	120	0.1	0	120	0	0	0	Potat		
1267	Bakarpur Khandl	128334	BUDAUN	b	0	16.2	0	0	0.2	0	10.5	0.4	126.6	126.3	0	0	126.3	0	0	0			
1268	Chandan Nagar	128335	BUDAUN	b	0	8.5	0	0	0	0.2	0.6	0.1	82.3	82.3	0	0	82.3	0	0	0			
1269	Arifpur Navada	128336			0	82	0	0	1.3	0	0.3	4.5	143.7	142.6	1.1	0	142.6	0	0	0	Bajra		
1270	Khera Buzurg	128337	BUDAUN	a	0	78.2	0	0	0	0	0.3	0	364.5	361.5	3.1	0	361.5	0	0	0			
1271	Bahedia	128338			0	0	0	0	0	0	0	0	53.3	46	7.3	0	0	0	0	0	46		
1272	Khunak	128339	BUDAUN	b	0	68.1	0	0	1.2	0	0.3	1.6	389.4	388.3	1.1	0	388.3	0	0	0			
1273	Aam Ganv	128340			0	46.8	0	1.6	3.7	0.2	1.5	4.9	477.9	471.3	6.6	0	471.3	0	0	0	Cane		
1274	Nai	128341	BUDAUN	b	0	13.9	0	0	0.4	0.2	0	0.4	254.1	252.3	1.8	0	252.3	0	0	0	Bajra		
1275	Rahma	128342			0	63.6	0	0.1	1.9	1.5	6.9	7.2	432.3	429.7	2.7	0	429.7	0	0	0	Paddy		
1276	Gurpuri Chandar	128343	BUDAUN	c	0	3.8	3.8	0	0.3	0	4.2	0	385.7	379.7	6	0	379.7	0	0	0	F		
1277	Mal Ganv	128344			0	9	0	0	134	0	0	12.2	4.8	4.8	0	0	0	0	0	0	4.8 Bajra		
1278	Dumaira	128345	BUDAUN	b	0	9.5	0	0	0.2	0	0	0.3	107	107	0	0	107	0	0	0	Bajra		
1279	Mighonia	128346			0	4.3	0	0	0	0	0	0	64.3	64.3	0	0	64.3	0	0	0			
1280	Ujhauli	128347	BUDAUN	b	0	20.9	0	0	0	0	0	2.7	128.1	128.1	0	0	128.1	0	0	0			
1281	Girdhar Pur	128348			0	15.1	0	0	0	0.2	0	1.3	162.2	161.7	0.5	0	161.7	0	0	0	Bajra		
1282	Tilokpur	128349			0	4.3	0	0	0.3	0	0	1.5	86.8	85.4	1.4	0	85.4	0	0	0	Potat		
1283	Diori Jit	128350	BUDAUN	b	0	23.2	0	0	1.5	0	0	31.3	293.7	279.5	14.2	0	279.5	0	0	0	Bajra		
1284	Gauspur	128351			0	0	0	0	0	0	0	0	136	136	0	136	0	0	0	0			
1285	Mohammad Pur	128352	BUDAUN	c	0	31.8	0	0.6	0	1.5	4.9	0.4	579.2	569.8	9.5	0	569.8	0	0	0	Bajra		
1286	Araji Azim Ganj	128353			0	0	0	0	4.1	0	0	0	98.1	93	5.1	0	0	0	0	0	93		
1287	Rijauli	128354	BUDAUN		0	10.7	3.8	0	0	0	0	0	146.5	141.2	5.4	0	141.2	0	0	0	Bajra		
1288	Dhimri	128355	BUDAUN	c	0	12.5	0	0	0	1.8	2.4	9.7	154.6	154.6	0	0	154.6	0	0	0	Bajra		
1289	Sahora	128356	BUDAUN	c	0	8.8	0	0	0	1.4	1.2	0	159.9	155.9	4	0	155.9	0	0	0	Paddy		
1290	Navda Sulhara	128357	BUDAUN	c	0	12.3	0	0.2	0	0.6	0.2	1.2	186.5	185	1.5	0	185	0	0	0	Bajra		
1291	Barikhera Urf Sit	128358			0	0.2	13.4	1.6	0	0	2	2.2	197.9	197.7	0.2	0	0	0	0	0	198 Paddy		
1292	Kisrua	128359	BUDAUN	b	0	26.6	0	0	0	1.6	1.4	5.8	279.4	277.3	2	0	277.3	0	0	0	Bajra		
1293	Utarna	128360	BUDAUN	c	0	113	0	0	0	1	2	0	544.6	413.2	131.4	0	0	0	0	0	413		
1294	Chamraulia 130	128361	BUDAUN	c	0	4.5	0	0	0	1.3	5.3	0	67.2	67.2	0	0	67.2	0	0	0	Bajra		
1295	Rukhra Khaula	128362	BUDAUN	c	0	15	0	0.4	0.3	0.5	7.3	0	257.4	244.8	12.1	0	244.8	0	0	0	Bajra		
1296	Basia Kheda Lall	128363			1.2	17.3	0	0	0.2	0.5	0	2.5	114	113.2	0.8	0	0	0	0	0	113		
1297	Kapasias	128364	BUDAUN	c	0	0	0	0	7	0	0	0	80.2	72.8	7.4	0	0	0	0	0	72.8		
1298	Gulariya	128365	BUDAUN		0	80.5	28.2	15.5	0	18.5	25.2	0	1337.8	1337.8	0	0	0	0	0	0	1338 Bajra		
1299	Faridpur Sani	128366	BUDAUN	c	0	9	3.1	0	0.9	0.5	4.8	0.6	86	85.9	0.2	0	85.9	0	0	0	Bajra		
1300	Ahoramai	128367			0	16.5	0	0	0.4	0.3	1.1	2.1	187.7	187.7	0	0	0	0	0	0	188 Sugar		
1301	Kandela	128368	BUDAUN	c	0	0	0	0	426	0	0	0	0	0	0	0	0	0	0	0			
1302	Musajhag	128369	BUDAUN	c	0	32.1	1.9	0	2.5	2.3	2.4	2.5	230.8	230.5	0.3	0	0	0	0	0	231 Bajra		
1303	Diyaura Vaura	128370			0	4.7	0	0	0	1.6	1	0.2	92.3	92.3	0	0	92.3	0	0	0			
1304	Thalia Nagla	128371	BUDAUN		0	13.5	0	0	0	2	1.1	0	242	241.5	0.4	0	241.5	0	0	0	Paddy		
1305	Machlai	128372			0	10	0	0	0	0.5	0	0	146.6	143.2	3.3	0	143.2	0	0	0			
1306	Khairpura	128373	BUDAUN	c	0	3.6	0	0	0.1	0	0.2	0	85.6	85.6	0	0	0	0	0	0	85.6 Paddy		
1307	Kathra Khagei	128374			0	18.7	0	0	2.5	0	0	3.1	241.3	240.4	0.9	0	240.4	0	0	0			
1308	Fatehpur	128375	BUDAUN	c	0	11	0	0	0.8	0	0.6	0.5	162	157.6	4.4	0	157.6	0	0	0			
1309	Gurgavan	128376			0	47.8	0	0	0	2.2	0	0.8	655.9	650.9	5	0	650.9	0	0	0			
1310	Atapur	128377	BUDAUN	a	0	0	0	0	220	0	0	0	25.4	0	25.4	0	0	0	0	0			
1311	Sobhanpur	128378			0	0	13.6	0	0	1.7	1.6	0.2	123.4	122.9	0.5	0	0	0	0	0	123		
1312	Lakhanpur	128379	BUDAUN	b	0	31.4	0	0	0.2	0.1	1.5	12.8	314.9	313.1	1.8	0	313.1	0	0	0	Cane P		
1313	Majhia	128380	BUDAUN	a	0	20.6	0	0.5	0.3	0	3.1	8.7	135.8	134.4	1.3	0	134.4	0	0	0	Sugar		
1314	Nagla Sharki	128381	BUDAUN	a	0	0	0	0	0	0	0	0	509.2	509.2	0	0	0	0	0	0	509 Arhar		
1315	Narau Khurd	128382	BUDAUN	a	0	112	0	0	0	0	0	0	127.8	127.1	0.7	0	0	0	0	0	127 Makka		
1316	Padauva	128383			0	0	18.1	0	0	0	0	0	105.5	100.4	5.1	0	0	0	0	0	100 Makka		
1317	Budhvayee	128384	BUDAUN	b	0	17.8	0	0	0.3	0	0	0	276.1	267.1	9	0	267.1	0	0	0	Paddy		

Census of India 2011- Village Directory

Amenities and Land use (As in 2009)

Name of District:-Budaun Location CodeNo:-149

Name of CD Block:-Jagat Location CodeNo:-0181

Sr. No.	Name village	Location code no.	Total area of the village (in hectares rounded up to one decimal place)	Total population (2011 census)	Number of households (2011 census)	Number of educational amenities available. (If not available within the village , the distance range code viz: a for < 5 Kms, b for 5-10 Kms and c for 10+ kms of nearest place where facility is available is given).														
						Pre-Primary school (PP)	Primary school (P)	Middle school (M)	Secondary School (S)	Senior Secondary school (SS)	Degree college of arts, science & commerce (ASC)	Engineering colleges(EC)	Medical college (MC)	Management institute (MI)	Polytechnic (Pt)	Vocational training school /ITI	Non-formal training centre (NFTC)	Special school for disabled (SSD)	Others (specify)	
1	2	3	4	5	6	7	8	9	10	11	12	13	14	15	16	17	18	19	20	
1318	Saidpura	128385	154	0	0															
1319	Pachtaurmajra U	128386	38	0	0															
1320	Karaulia	128387	508.6	1759	284		2	1 b	b	c	c	c	c	c	c	c	c	c	c	
1321	Mallapur	128388	155.6	1332	211		1	1 b				c	c	c	b	b	b			
1322	Harnathpur Mute	128389	217.9	1735	284 b		1 a	b	b	b	b	c	c		b	b	c	c		
1323	Narau Buzurg	128390	151.2	1964	318		1								b	b	b			
1324	Rasoolpur Bilhar	128391	225.4	2542	399	1	1	1							b	b				
1325	Hadipur	128392	136	438	85 a	a	a	a	a						b	b	b			
1326	Dauri Narottamp	128393	334.6	2340	362 a		2	2 a	a	a					a	a	a	a		
1327	Rupapur	128394	156.4	1143	174 b		1 b	b	b	b	b	b	b	b	b	b		b	b	
1328	Manpur Kulchau	128395	180.7	2027	290		1							a	b	b	b			
1329	Sadulla Ganj	128396	89.3	0	0															
1330	Jhandpur	128397	147.1	1054	165 b		1	1	1	1				b	b	b	b	b	b	
1331	Surajpur	128398	100.3	992	198 b		1 b	b	b	b	b	b	b	b	b	b	b	b	b	b
1332	Simaria	128399	131.7	1616	266 b		1	1 b	b					b	b	b	b	b		
1333	Upraira	128400	321.4	3165	483 b		1	2 b	b	b	b	b	b	b	b	b	b	b	b	b
1334	Maibuchan	128401	221.4	1944	336		1	1 b	b	b	c	c	c	c	c	c	b	c		
1335	Mohanpura	128402	73.9	0	0															
1336	Ughaini	128403	191	2558	399		1 c	c	c	c	c	c	c	c	c	c	c	c	c	
1337	Hazratpur Lahra	128404	72.6	0	0															
1338	Bibipur	128405	190.9	1876	301 a		1	1 a	b	c	c	c	c	c	c	c	b	c		
1339	Bucha Nagla	128406	148.7	794	139 b		1 a	a	b	b					b					b
1340	Unaula	128407	173.9	2738	453 b		1	1 a	b	b					b	b				
1341	Islamganj	128408	191.8	1695	285	1	1 a	a	a	b	b	b	b		b	b	b	b		
1342	Jakheli	128409	175	2283	348 c		1	2 a	c	c					c					a
1343	Naithu	128410	262.2	2868	380 c		2		c	c					c	c				
1344	Khiria Rahlu	128411	181.1	2853	469 a		1 a	b	b	c	c	c	c	c	c	c	c	c	c	
1345	Sundar Nagar	128412	114.9	734	128 a		1 a	b	b	c	c	c	c	c	c	c	c	c	c	
1346	Daranagar	128413	92.5	1694	286 a		1 a	b	b	c	c	c	c	c	c	c	c	c	c	
1347	Kuthia	128414	185.5	501	91 c	a		a	c	c	c	c	c	c	e	a	c			
1348	Kharkhauri Khur	128415	204.1	1416	235 a		1	1	1 b	b	c	c	c	c	c	c	c			
1349	Gidhaul	128416	1322.7	7094	1169 c		2	1 b	b						c	c				
1350	Nagla Barsunia	128417	200.5	988	147 c		1	2	1	1 c	c	c	c	c	c	c	c	c	c	
1351	Jaguvasai	128418	358.9	1186	199		1	1		c	c	c	b	c	c	c	c	c	c	c
1352	Mankapur Sarau	128419	182.8	713	115 b		1	1 b	c	c	c	c	c	c	c	c	c	c	c	
1353	Nareli Mahaura	128420	257	1070	204		1	1 b	c	c	c	c	c	c	c	c	c	c	c	
1354	Bamni	128421	207	1000	157		1 a		c	c	c	c	c	c	c	c	c	c	c	
1355	Rup Pur	128422	205.7	1375	251 a		1 a	a	b	c	c	c	c	c	b	c	c	c	c	
1356	Salempur	128423	228.1	1366	205		1 a		c		c	c	c	c	c	c	c	c	c	
1357	Behta Eman	128424	243.7	961	174 a		1 a	a	a	c	c	c	c	c	c	c	c	c	c	
1358	Kundeli	128425	195	1783	286 b		1	1 b	b	c	c	c	c	c	c	c	c	c	c	
1359	Phulaincha	128426	121	254	52 b			b	b	c	c	b	c	c	c	c	c			
1360	Karela	128427	144.9	134	23 b			b	b	c	c	b	c	c	c	c	c			
1361	Pachtaur Khalsa	128428	82.4	4	2															
1362	Isapur	128429	109.2	881	166 b		1 a	b	b	c	c	b	c	c	c	c	c	c	c	
1363	Patsa	128430	607.7	2453	392 c		1	1 a	a	c	c	c	c	c	c	c	c	c	c	
1364	Dalva Shahida	128431	194.2	654	95 c		1 a	b	b	c	c	c	c	c	c	c	c	c	c	
1365	Udmai	128432	93.6	848	142		1	b	b			b	b	b	c	c				
1366	Kutrai	128433	159.1	2207	356		1	1 c	c	c	c	c	c	c	c	c	c	c	c	
1367	Kharkhauri Buzu	128434	223.5	1514	233 c		1	1 a	c	c	c	c	c	c	c	c	c	c	c	
1368	Hayat Nagar	128435	77.6	508	99 c		1 a	a	c	c	c	c	c	c	c	c	b	c		
1369	Ikri Basiyani	128436	668.8	4465	739		1													

Census of India 2011- Village Directory

Amenities and Land use (As in 2009)

Name of District:-Budaun Location CodeNo:-149

Name of CD Block:-Jagat Location CodeNo:-0181

Sr. No.	Name village	Location code no.	Number of Medical Amenities available. (If not available within the village, the distance range code viz: a for < 5 Kms, b for 5-10 Kms and c for 10+ kms of nearest place where facility is available is given).										Number of Non-Government Medical Amenities available.							
			Community health centre (CHC)	Primary health centre (PHC)	Primary health sub centre (PHS)	Maternity and child welfare centre (MCWC)	T.B. clinic (TBC)	Hospital-allopathic (HA)	Hospital-alternative medicine (HO)	Dispensary (D)	Veterinary hospital (VH)	Mobile health clinic (MHC)	Family welfare centre (FWC)	Charitable non Govt. hospital/Nursing home.	Medical practitioner with MBBS Degree	Medical practitioner with other degree	Medical practitioner with no degree	Traditional practitioner and faith healer .	Medicine Shop	Others
1	2	3	21	22	23	24	25	26	27	28	29	30	31	32	33	34	35	36	37	38
1318	Saidpura	128385																		
1319	Pachtaurmajra U	128386																		
1320	Karaulia	128387	b	b	b	b	b	b	b	b	b	b	b	0	0	0	0	1	0	0
1321	Mallapur	128388	b	b	b	b	b	b	b	b	b	b	b	0	0	0	0	1	0	0
1322	Harnathpur Mute	128389	b	c		b	b	b	b	b	c	b	c	0	0	0	0	1	0	0
1323	Narau Buzurg	128390	b	b	b	b	b	b	b	b	b	b	b	0	0	0	0	0	0	0
1324	Rasoolpur Bilhar	128391	b	b	b	b	b	b		b	b		b	0	0	0	0	0	0	0
1325	Hadipur	128392	b	b	b	b	b	b		b	b		b	0	0	0	0	0	0	1
1326	Dauri Narottamp	128393	a	a	a	a	a	a	a	a	a	a	a	0	0	0	0	0	0	1
1327	Rupapur	128394	b	b	b	b	b	b	b	b	b	b	b	0	0	0	0	0	0	1
1328	Manpur Kulchau	128395	a	a	a	a	a			a	a		a	0	0	0	0	0	0	1
1329	Sadulla Ganj	128396																		
1330	Jhandpur	128397	b	b	b	b	b	b	b	b	b	b	b	0	0	0	0	0	0	1
1331	Surajpur	128398	b	b	b	b	b	b	b	b	b	b	b	0	0	0	0	0	0	1
1332	Simaria	128399	b	b	b	b	b	b	b	b	b	b	b	0	0	0	0	1	0	0
1333	Upraira	128400	b	b	b	b	b	b	b	b	b	b	b	0	0	0	0	1	0	0
1334	Maibuchan	128401	b	b	b	b	b	b	b	b	b	b	b	0	0	0	0	1	0	0
1335	Mohanpura	128402																		
1336	Ughaini	128403	c	c	c	c	c	c	c	c	c	c	c	0	0	0	0	1	0	0
1337	Hazratpur Lahra	128404																		
1338	Bibipur	128405	b	b	a	c	c	c	c	c	b	c	c	0	0	0	0	1	0	0
1339	Bucha Nagla	128406	b	b		b	b	b		b	b		b	0	0	0	0	1	0	0
1340	Unaula	128407	b	b	b	b	b	b	b	b	b	b	b	0	0	0	0	1	0	0
1341	Islamganj	128408	b	b	b	b	b	b	b	b	b	b	b	0	0	0	0	1	0	0
1342	Jakheli	128409	c	a		a	c	c		c	a		c	0	0	0	0	1	0	0
1343	Naiithu	128410	c	b		b	c	c	c	c	b		c	0	0	0	0	1	0	0
1344	Khiria Rahlu	128411	c	c	a	c	c	c	c	c	c	c	c	0	0	0	0	0	0	0
1345	Sundar Nagar	128412	c	c	a	c	c	c	c	c	c	c	c	0	0	0	0	0	0	0
1346	Daranagar	128413	c	c	a	c	c	c	c	c	c	c	c	0	0	0	0	0	0	0
1347	Kuthia	128414	a	a	a	a	c	c	c	c	a		a	0	0	0	0	0	0	0
1348	Kharkhauri Khur	128415	b	b	a	a	b	b	b	b	b		a	0	0	0	0	0	0	0
1349	Gidhaul	128416	c		1		1	c	c		c	b		1	0	0	0	0	0	0
1350	Nagla Barsunia	128417	a	a	c	c	c	c	c	c	b	c	c	0	0	0	0	0	0	0
1351	Jaguvasai	128418	a	a	c	c	c	c	c	c		c	c	0	0	0	0	0	0	0
1352	Mankapur Sarau	128419	c	c	b	c	c	c	b	b	b	c	b	0	0	0	0	0	0	0
1353	Nareli Mahaura	128420	c	c	b	b	c	c	c	c	b	c	b	0	0	0	0	0	1	0
1354	Bamni	128421	c	c	a	a	c	c	c	c	a	c	a	0	0	0	0	0	1	0
1355	Rup Pur	128422	c	c	a	c	c	c	c	c	a	a	a	0	0	0	0	0	0	0
1356	Salempur	128423	c	c	a	a	c	c	c	c	a	c	a	0	0	0	0	0	0	0
1357	Behtha Eman	128424	c	c	a	c	c	c	c	c	a	a	a	0	0	0	0	0	0	0
1358	Kundeli	128425	c	c	c	c	c	b	b	b	b		c	0	0	0	0	0	0	0
1359	Phulaincha	128426	c	c	b	c	b	b	b	b	b		c	0	0	0	0	0	0	0
1360	Karela	128427	a	a	b	c	c	c	b	b	b		c	0	0	0	0	0	0	0
1361	Pachtaur Khalsa	128428												0	0	0	0	0	0	0
1362	Isapur	128429	c	c	b	c	c	b	b	b	b			0	0	0	0	0	0	0
1363	Patsa	128430	c	a	b	c	c	c	c	c	a	c	a	0	0	0	0	0	1	0
1364	Dalva Shahida	128431	c	b	c	c	c	c	c	a	c	b		0	0	0	0	0	1	0
1365	Udmai	128432	b	b	b	b	b	b	b	b	b	b	b	0	0	0	0	0	1	0
1366	Kutrai	128433	c	c	c	c	c	c	c	c	c	c	c	0	0	0	0	0	0	0
1367	Kharkhauri Buzu	128434	b	b	a	a	c	c	c	c	b		a	0	0	0	0	0	0	0
1368	Hayat Nagar	128435	b	b	a	a	c	c	c	c	b		a	0	0	0	0	0	0	0
1369	Ikri Basiyani	128436	c											0	0	0	0	0	0	0

Census of India 2011- Village Directory

Amenities and Land use (As in 2009)

Name of District:-Budaun Location CodeNo:-149

Name of CD Block:-Jagat Location CodeNo:-0181

Sr.No.	Name village	Location code no.	Availability of drinking water - Yes / No								Availability of toilet & others Yes / No			
			Tap water (Treated/Untreated)	Well water (Covered/ Uncovered well)	Hand Pump	Tube wells/ Bore well	Spring	River / Canal	Tank / Pond / Lake	Others	Community toilet including bath.	Community toilet excluding bath.	Rural sanitary mart or sanitary hardware outlet available near the village.	Community bio- gas or recycle of waste for productive use.
1	2	3	39	40	41	42	43	44	45	46	47	48	49	50
1318	Saidpura	128385												
1319	Pachtaurmajra U	128386												
1320	Karaulia	128387	No	No	Yes	Yes	No	Yes	Yes	No	No	No	No	No
1321	Mallapur	128388	No	No	Yes	No	No	No	No	No	No	No	No	No
1322	Harnathpur Mutz	128389	No	Yes	Yes	Yes	No	Yes	No	No	No	No	No	No
1323	Narau Buzurg	128390	Yes	No	Yes	Yes	No	Yes	Yes	No	No	No	No	No
1324	Rasoolpur Bilhar	128391	No	No	Yes	Yes	No	No	Yes	No	No	No	No	No
1325	Hadipur	128392	No	No	Yes	Yes	No	Yes	Yes	No	No	No	No	No
1326	Dauri Narottamp	128393	No	Yes	Yes	Yes	No	Yes	Yes	No	No	No	No	No
1327	Rupapur	128394	No	No	Yes	Yes	No	No	No	No	No	No	No	No
1328	Manpur Kulchau	128395	Yes	Yes	Yes	Yes	No	No	Yes	No	No	No	No	No
1329	Sadulla Ganj	128396												
1330	Jhandpur	128397	Yes	No	Yes	Yes	No	No	No	No	No	No	No	No
1331	Surajpur	128398	No	Yes	Yes	Yes	No	Yes	No	No	No	No	No	No
1332	Simaria	128399	No	No	Yes	No	No	No	Yes	No	No	No	No	No
1333	Upraira	128400	No	Yes	Yes	Yes	No	No	Yes	No	No	No	No	No
1334	Maibuchan	128401	No	No	Yes	No	No	Yes	No	No	No	No	No	No
1335	Mohanpura	128402												
1336	Ughaini	128403	No	Yes	Yes	Yes	No	Yes	No	No	No	No	No	Yes
1337	Hazratpur Lahra	128404												
1338	Bibipur	128405	Yes	Yes	Yes	Yes	No	Yes	Yes	No	No	No	No	No
1339	Bucha Nagla	128406	No	No	Yes	No	No	No	No	No	No	No	No	No
1340	Unaula	128407	No	No	Yes	No	No	No	No	No	No	No	No	No
1341	Islamganj	128408	No	No	Yes	Yes	No	No	No	No	No	Yes	No	No
1342	Jakheli	128409	No	No	Yes	Yes	No	Yes	Yes	No	No	Yes	No	No
1343	Naithu	128410	Yes	Yes	Yes	Yes	No	Yes	Yes	No	Yes	Yes	Yes	No
1344	Khiria Rahlu	128411	Yes	No	Yes	Yes	No	Yes	Yes	No	No	No	No	Yes
1345	Sundar Nagar	128412	No	No	Yes	Yes	No	No	No	No	No	No	No	No
1346	Daranagar	128413	No	No	Yes	Yes	No	Yes	Yes	No	No	No	No	No
1347	Kuthia	128414	No	No	Yes	Yes	No	Yes	Yes	No	No	Yes	Yes	Yes
1348	Kharkhauri Khur	128415	No	No	Yes	Yes	No	No	Yes	No	No	No	No	No
1349	Gidhaul	128416	No	No	Yes	Yes	No	No	Yes	No	No	No	No	No
1350	Nagla Barsunia	128417	No	Yes	Yes	No	No	Yes	No	No	No	No	No	No
1351	Jaguvasai	128418	Yes	Yes	Yes	Yes	No	No	Yes	No	No	No	No	No
1352	Mankapur Sarau	128419	No	No	Yes	Yes	No	Yes	No	No	No	No	No	Yes
1353	Nareli Mahaura	128420	No	No	Yes	Yes	No	No	No	No	No	No	No	No
1354	Bamni	128421	No	Yes	Yes	Yes	No	No	No	No	No	No	No	No
1355	Rup Pur	128422	No	No	Yes	No	No	No	No	No	No	No	No	No
1356	Salempur	128423	No	No	Yes	No	No	No	No	No	No	No	No	No
1357	Behta Eman	128424	Yes	No	Yes	Yes	No	No	No	No	No	No	No	No
1358	Kundeli	128425	Yes	No	Yes	Yes	No	No	Yes	No	No	No	No	No
1359	Phulaincha	128426	No	No	Yes	Yes	No	No	No	No	No	No	No	No
1360	Karela	128427	No	No	Yes	No	No	No	No	No	No	No	No	No
1361	Pachtaur Khalsa	128428	No	No	Yes	Yes	No	No	Yes	No	No	No	No	No
1362	Isapur	128429	No	No	Yes	No	No	No	No	No	No	No	No	No
1363	Patsa	128430	No	No	Yes	No	No	No	No	No	No	No	No	No
1364	Dalva Shahida	128431	Yes	No	Yes	Yes	No	No	Yes	No	No	No	No	No
1365	Udmai	128432	Yes	No	Yes	No	No	No	No	No	No	No	No	No
1366	Kutrai	128433	No	No	Yes	No	No	No	No	No	Yes	Yes	Yes	No
1367	Kharkhauri Buzu	128434	No	No	Yes	Yes	No	No	No	No	No	No	No	No
1368	Hayat Nagar	128435	No	No	Yes	Yes	No	No	No	No	No	No	No	No
1369	Ikri Basiyani	128436	No	No	Yes	Yes	No	No	No	No	No	No	No	No

Census of India 2011- Village Directory

Amenities and Land use (As in 2009)

Name of District:- Budaun Location CodeNo:-149

Name of CD Block:-Jagat Location CodeNo:-0181

Sr.No.	Name village	Location code no.	Communication and transport facilities (If amenities available code -Yes is given except for Village Pin Code ,If not available within the village , the distance range code viz; a for < 5 Kms, b for 5-10 Kms and c for 10+ kms of nearest place where facility is available is given).																	
			Post office(PO)	Sub post office (SFO)	Post & Telegraph office (P&TO)	Village Pin Code	Telephones (Land lines)	Public call office (PCO)	Mobile phone coverage	Internet cafes/ Common service centre (CSC)	Private courier facility	Bus service (Public & Private)	Railway stations	Auto/Modified Autos	Taxis and Vans	Tractors	Cycle-pulled rickshaws(Mannual & Machine driven)	Carts driven by animals	Sea /River ferry service	
1	2	3	51	52	53	54	55	56	57	58	59	60	61	62	63	64	65	66	67	
1318	Saidpura	128385																		
1319	Pachtaurmajra U	128386																		
1320	Karaulia	128387	a	a	b	243601	Yes	Yes	Yes	b	b	b	b	b	Yes	Yes	Yes	Yes		
1321	Mallapur	128388	b	b	b		b	b	b	b	b	b	b	b	Yes	Yes	b	Yes		
1322	Harnathpur Mut	128389	b	a	b	243601	b	b	Yes	b	b	b	b	b	a	b	b	Yes		
1323	Narau Buzurg	128390	b	b	b		b	b	b	b	b	b	b	Yes			Yes	Yes		
1324	Rasoolpur Bilhar	128391	b	b	b		b	a	Yes		b	Yes	b	b	Yes			Yes		
1325	Hadipur	128392	b	b	b		b	a	Yes	b	b	a	b					Yes		
1326	Dauri Narottamp	128393	a	a	a	243601	a	a	Yes	a	a	a		Yes	a	Yes	Yes	Yes		
1327	Rupapur	128394	b	b	b		Yes	Yes	Yes	b	b	b	b	b	Yes	b	Yes	b	Yes	
1328	Manpur Kulchau	128395	b		b		b		Yes	b	b	b	b	Yes						
1329	Sadulla Ganj	128396																		
1330	Jhandpur	128397	b	b	b		Yes	Yes	Yes	b	b	b	b	b	Yes	b	b	b	b	
1331	Surajpur	128398	b	b	b		Yes	Yes	Yes	b	b	b	b	b	Yes	b			b	
1332	Simaria	128399	b	b	b	243601	b	b	Yes	a	a	Yes	b	b	Yes	Yes	Yes	Yes		
1333	Upraira	128400	b	b	b	243601	b	b	Yes	b	b	Yes	b	b	Yes	Yes	Yes	Yes	b	
1334	Maibuchan	128401	b	b	Yes		Yes	Yes	Yes	b	Yes	b	b	b	b	b	b	b		
1335	Mohanpura	128402																		
1336	Ughaini	128403	c	b	c		c	c	c	c	c	c	c	c	Yes	c	Yes	c		
1337	Hazratpur Lahra	128404																		
1338	Bibipur	128405	c	a	c	243601	c	c	a	c	c	c	c	c	a	c	Yes			
1339	Bucha Nagla	128406	b	a	b					b	b	b	b	b	Yes	b	Yes			
1340	Unaula	128407	b	Yes	b		Yes	Yes	Yes	Yes	b	Yes	Yes	b	Yes	b	Yes	b	Yes	
1341	Islamganj	128408	a	b	b		Yes	Yes	Yes	b	b	Yes	b	b	Yes	b	Yes			
1342	Jakheli	128409	c	Yes	c					c	c	c	c	c	Yes	Yes	Yes			
1343	Naithu	128410	c	a	c					c	c	c	c	c	Yes	c				
1344	Khiria Rahlu	128411	c	a	c	243601	c	c	Yes	c	c	a	c	c	b	c	c	Yes		
1345	Sundar Nagar	128412	c	a	c	243601	c	c	Yes	c	c	a	c	c	c	c	c	a		
1346	Daranagar	128413	c	a	c	243601	c	c	Yes	c	c	a	c	c	c	c	c	a		
1347	Kuthia	128414	c	a	c		Yes	Yes	Yes	c	c	Yes	c	c	c	Yes	c	Yes		
1348	Kharkhauili Khur	128415	c	a	c		Yes	Yes	Yes	c	c	Yes	c	c	c	Yes	c			
1349	Gidhaul	128416	c	Yes	c	243601	b	c	Yes	c	c	Yes	c	b	Yes	Yes	Yes	Yes		
1350	Nagla Barsunia	128417	c				Yes	c	Yes	c	c	Yes	c	c	c	Yes	c	Yes		
1351	Jaguvasai	128418	a	a	a		a	a	Yes	c	c	a	c	a	a		a	Yes		
1352	Mankapur Sarau	128419	b	a	b	243601	Yes	Yes	Yes	c	c	b	c	c	b	Yes	c	Yes		
1353	Nareli Mahaura	128420	c		c		Yes	Yes	Yes	a	c	Yes	Yes	Yes	Yes	Yes	c	c		
1354	Bamni	128421	a	a	a		a	a	a	c	c	b	c	a	a		b	Yes		
1355	Rup Pur	128422	c	Yes	c		a	a	a	c	c	c	c	c	c	Yes	c	Yes		
1356	Salempur	128423	a	a	a		Yes	a	Yes	Yes	c	Yes	b	c	a			b		
1357	Behta Eman	128424	c	a	c		a	a	a	c	c	c	c	c	c	Yes				
1358	Kundeli	128425	b	b	c	243601	c	c	Yes	c	c	b	c	c	c	a	c	Yes		
1359	Phulaincha	128426	b	b	c		c	c	Yes	c	c	b	c	c	c	a	c			
1360	Karela	128427	b	b	c	243601	c	c	Yes	c	c	b	c	c	c	a	c	Yes		
1361	Pachtaur Khalsa	128428																		
1362	Isapur	128429	b	b	c	243601	c	c	Yes	c	c	b	c	c	c	Yes	c	Yes		
1363	Patsa	128430	c	a	c		c	a	Yes	c	c	a	c	c	c	Yes	c	Yes		
1364	Dalva Shahida	128431	c	b	c		c	b	Yes	c	c	b	c	c	c	Yes	c	Yes		
1365	Udmai	128432	b	a						b	b	b	b	b	Yes		Yes	Yes		
1366	Kutra	128433	c	c	c		c	c	c	c	c	c	c	c	Yes	c	Yes	Yes		
1367	Kharkhauili Buzu	128434	c	a	c		Yes	Yes	Yes	c	c	Yes	c	c	c	Yes	c	Yes	Yes	
1368	Hayat Nagar	128435	c	a	c		Yes	Yes	Yes	c	c	Yes	c	c	c	Yes	c	Yes	Yes	
1369	Ikri Basiyani	128436	c	Yes	c		a	a	Yes	c	c	a	c	a	a	Yes	Yes	Yes	Yes	

Census of India 2011- Village Directory

Amenities and Land use (As in 2009)

Name of District:-Budaun Location CodeNo:-149

Name of CD Block:-Jagat Location CodeNo:-0181

Sr. No.	Name village	Location code no.	Village connected to highways,village roads, banks & credit societies (If amenities available code -Yes is given, If not available within the village , the distance range code viz: a for < 5 Kms, b for 5-10 Kms and c for 10+ kms of nearest place where facility is available is given).											
			Connected to national highway(NH)	Connected to state highway(SH)	Connected to major district road (MDR)	Connected to others district road	Pucca roads	Kutcheha roads	Water bounded macadam(WBM) roads	Navigable waterway (river/canal)(NW)	Footpaths (FP)	Commercial & Co-operative Banks	ATM	Agricultural Credit Societies
1	2	3	68	69	70	71	72	73	74	75	76	77	78	79
1318	Saidpura	128385												
1319	Pachtaurmajra U	128386												
1320	Karaulia	128387	c	c	a	Yes	Yes	Yes			Yes	b	b	b
1321	Mallapur	128388	c	c	a	Yes	Yes	Yes	Yes	Yes	Yes	b	b	b
1322	Hamathpur Mutz	128389	c	b	b	Yes	Yes	Yes	Yes	Yes	Yes	b	Yes	b
1323	Narau Buzurg	128390	c	b	Yes	Yes	Yes	Yes	Yes	Yes	Yes			
1324	Rasoolpur Bilhar	128391	c	b	Yes	Yes			Yes		Yes	b	b	Yes
1325	Hadipur	128392	c	b	a	a		Yes	Yes		Yes	b	b	Yes
1326	Dauri Narottamp	128393	c	a	a	Yes	Yes	Yes	Yes		Yes	a	a	a
1327	Rupapur	128394	c		b	Yes	Yes	Yes	b	b	Yes	b	b	b
1328	Manpur Kulchau	128395	c	Yes	Yes	Yes			Yes		Yes	b	b	a
1329	Sadulla Ganj	128396												
1330	Jhandpur	128397	c	Yes	Yes	Yes			b	b	Yes	b	b	b
1331	Surajpur	128398	c	Yes	b	b	Yes	Yes	b		Yes	b	b	a
1332	Simaria	128399	c	b	Yes	Yes	Yes	Yes	Yes		Yes	b	b	b
1333	Upraira	128400	Yes	b	b	Yes	Yes	Yes	Yes	Yes	Yes	b	b	b
1334	Maibuchan	128401	c	c	c	Yes	b		Yes		Yes	b	b	b
1335	Mohanpura	128402												
1336	Ughaini	128403	c	c	c	Yes					Yes	c	c	c
1337	Hazratpur Lahra	128404												
1338	Bibipur	128405	c	a	a	Yes	a	Yes	Yes		Yes	c	c	a
1339	Bucha Nagla	128406	c	b	b	Yes			Yes		Yes	b	b	a
1340	Unaula	128407	c			Yes					Yes	b	b	a
1341	Islamganj	128408	c	Yes	Yes	Yes		Yes			Yes	b	b	a
1342	Jakheli	128409	c	Yes	Yes	Yes	Yes	Yes			Yes	c	c	Yes
1343	Naithu	128410	c			Yes					Yes	b	c	a
1344	Khiria Rahlu	128411	c	c	a	Yes			Yes		Yes	c	c	c
1345	Sundar Nagar	128412	c	c	a	a			Yes		Yes	c	c	c
1346	Daranagar	128413	c	c	a	Yes			Yes		Yes	c	c	c
1347	Kuthia	128414	c	Yes	Yes	Yes	Yes	Yes	Yes	c	Yes	a	c	a
1348	Kharkhauri Khur	128415	c	Yes	Yes	Yes	Yes	Yes	Yes		Yes	a	c	a
1349	Gidhaul	128416	c	c	b	Yes	Yes	Yes			Yes	c	c	a
1350	Nagla Barsunia	128417	c	c	Yes	Yes					Yes	Yes	c	Yes
1351	Jaguvasai	128418	c	c	a	Yes			Yes	Yes	Yes	b	c	b
1352	Mankapur Sarau	128419	c	b	b	b	Yes	Yes	Yes		Yes	c	c	Yes
1353	Nareli Mahaura	128420	c			Yes					Yes			
1354	Bamni	128421	c	b		Yes					Yes		c	a
1355	Rup Pur	128422	c	c	Yes	Yes	Yes		Yes		Yes	a	c	a
1356	Salempur	128423	c	b		Yes		Yes	Yes		Yes		c	a
1357	Behta Eman	128424	c	c	Yes	Yes	Yes		Yes		Yes	a		a
1358	Kundeli	128425	c	c	b	Yes	Yes	Yes	Yes		Yes	b	c	b
1359	Phulaincha	128426	c	c	b	b			Yes		Yes	b	c	b
1360	Karela	128427	c	c	b	Yes	a	Yes			Yes	b	c	b
1361	Pachtaur Khalsa	128428	c					Yes			Yes			
1362	Isapur	128429	c	c	b	b	Yes	Yes	Yes	Yes	Yes	b	c	b
1363	Patsa	128430	c	a	a	Yes	c	c	c		Yes	a	c	a
1364	Dalva Shahida	128431	c		b	b		c		Yes	Yes	b	c	b
1365	Udmai	128432	c	b	Yes	Yes			Yes		Yes	b	b	b
1366	Kutra	128433	c	c	c	Yes	Yes	Yes	Yes	Yes	Yes	c	c	c
1367	Kharkhauri Buzu	128434	c	Yes	Yes	Yes	Yes	Yes	Yes	c	Yes	a	c	a
1368	Hayat Nagar	128435	c	Yes	Yes	Yes	Yes	Yes	Yes	c	Yes	a	c	a
1369	Ikri Basiyani	128436	c	a	a	Yes	Yes	Yes	Yes	Yes	Yes	a	c	b

Census of India 2011- Village Directory

Amenities and Land use (As in 2009)

Name of District:-Budaun Location CodeNo:-149

Name of CD Block:-Jagat Location CodeNo:-0181

Sr.No.	Name village	Location code no.	Availability of miscellaneous facilities (If amenities available code -Yes is given, If not available within the village , the distance range code viz: a for <5 Kms, b for 5-10 Kms and c for 10+ kms of nearest place where facility is available is given).																	Availability of electricity (Yes/No)				
			Self-Help Group (SHG)	Public distribution system (PDS) shop	Mandis / Regular market	Weekly Haat	Agricultural marketing society	Integrated Child Development Scheme (Nutritional Centres)	Anganwadi Centre (Nutritional Centres)	Others (Nutritional Centres)	ASHA (Accredited Social Health Activist)	Community centre with/without TV	Sports Field,	Sports Club / Recreation Centre	Cinema / Video Hall	Public Library	Public Reading Room	Newspaper Supply	Assembly Polling station	Birth & Death Registration Office	Power Supply for Domestic Use (ED)	Power Supply for Agricultural Use (EAG)	Power Supply for Commercial Use (EC)	Power Supply for All Uses (EA)
1	2	3	80	81	82	83	84	85	86	87	88	89	90	91	92	93	94	95	96	97	98	99	100	101
1318	Saidpura	128385																						
1319	Pachtaurmajra U	128386																						
1320	Karaulia	128387	b	Yes	b	b	b	b	Yes	Yes	Yes	b	b	b	b	b	b	Yes	Yes	Yes	Yes	Yes	Yes	Yes
1321	Mallapur	128388	b	Yes	b	b	b	b	Yes	Yes	Yes	b	b	Yes	Yes	Yes	Yes	Yes	Yes	Yes	Yes	Yes	Yes	Yes
1322	Harnathpur Muta	128389	Yes	Yes	b	b	b	Yes	Yes	Yes	Yes	b	b	b	b	b	b	Yes	Yes	Yes	Yes	Yes	Yes	Yes
1323	Narau Buzurg	128390	Yes	Yes	a	a	a	Yes	Yes	Yes	Yes	b	Yes	Yes	b	b	b	Yes	Yes	Yes	Yes	Yes	Yes	Yes
1324	Rasoolpur Bilhar	128391	Yes	Yes	a	Yes	a	Yes	Yes	Yes	Yes	b	b	b	b	b	b	Yes	Yes	Yes	Yes	Yes	Yes	Yes
1325	Hadipur	128392	Yes	Yes	a	a	a	Yes	Yes	Yes	Yes	b	b	b	b	b	b	Yes	a	Yes	Yes	Yes	Yes	Yes
1326	Dauri Narottamp	128393	a	Yes	a	a	a	a	Yes	Yes	Yes	a	a	a	a	a	a	Yes	Yes	Yes	Yes	Yes	Yes	Yes
1327	Rupapur	128394	b	b	b	b	b	b	Yes	Yes	Yes	b	Yes	b	b	b	b	b	Yes	b	Yes	Yes	No	Yes
1328	Manpur Kulchau	128395	Yes	Yes	a	a	a	Yes	Yes	Yes	Yes	Yes	Yes	Yes	b	b	b	Yes	Yes	Yes	Yes	Yes	Yes	Yes
1329	Sadulla Ganj	128396																						
1330	Jhandpur	128397	Yes	b	b	b	b	Yes	Yes	b	Yes	b	b	b	b	b	b	Yes	b	Yes	Yes	Yes	Yes	Yes
1331	Surajpur	128398	b	Yes	b	a	b	b	Yes	Yes	Yes	b	Yes	b	b	b	b	b	Yes	b	Yes	Yes	Yes	Yes
1332	Simaria	128399	b	Yes	b	b	b	b	Yes	Yes	Yes	b	b	b	b	b	b	Yes	Yes	Yes	Yes	Yes	Yes	Yes
1333	Upraira	128400	b	Yes	b	Yes	b	b	Yes	Yes	Yes	b	b	b	b	b	b	Yes	Yes	Yes	Yes	Yes	Yes	Yes
1334	Maibuchan	128401	b	Yes	b	Yes	b	b	Yes	Yes	Yes	b	b	b	b	b	b	Yes	Yes	Yes	Yes	Yes	Yes	Yes
1335	Mohanpura	128402																						
1336	Ughaini	128403	c	Yes	c	Yes	c	c	Yes	Yes	Yes	c	c	c	c	c	c	c	Yes	Yes	Yes	Yes	Yes	Yes
1337	Hazratpur Lahra	128404																						
1338	Bibipur	128405	Yes	Yes	c	a	c	Yes	Yes	Yes	Yes	c	c	c	c	c	c	c	Yes	Yes	Yes	Yes	Yes	Yes
1339	Bucha Nagla	128406	Yes	a	b	a	b	Yes	Yes	Yes	Yes	b	a	b	b	b	b	b	Yes	a	Yes	Yes	Yes	Yes
1340	Unaula	128407	Yes	Yes	b	Yes	b	a	Yes	Yes	Yes	b	Yes	Yes	b	b	b	b	Yes	Yes	Yes	Yes	Yes	Yes
1341	Islamganj	128408	b	Yes	b	Yes	b	b	Yes	Yes	Yes	b	Yes	b	b	b	b	Yes	Yes	Yes	Yes	Yes	Yes	Yes
1342	Jakheli	128409	a	Yes	a	a	c	Yes	Yes	Yes	Yes	c	a	c	c	c	c	c	Yes	Yes	Yes	Yes	Yes	Yes
1343	Naithu	128410	Yes	Yes	b	Yes	c	Yes	Yes	Yes	Yes	c	c	c	c	c	c	c	Yes	Yes	Yes	Yes	Yes	Yes
1344	Khiria Rahlu	128411	Yes	Yes	c	a	c	c	c	Yes	Yes	c	c	c	c	c	c	c	c	Yes	Yes	Yes	Yes	Yes
1345	Sundar Nagar	128412	c	Yes	c	a	c	c	c	Yes	Yes	c	c	c	c	c	c	c	Yes	a	Yes	Yes	Yes	Yes
1346	Daranagar	128413	c	a	c	a	c	c	c	Yes	Yes	c	c	c	c	c	c	c	Yes	Yes	Yes	Yes	Yes	Yes
1347	Kuthia	128414	b	a	c	a	c	a	a	Yes	Yes	a	a	c	c	c	c	a	a	a	Yes	Yes	Yes	Yes
1348	Kharkhauli Khur	128415	Yes	Yes	b	a	b	Yes	Yes	Yes	Yes	b	a	b	b	b	b	a	Yes	Yes	Yes	Yes	Yes	Yes
1349	Gidhaul	128416	Yes	Yes	c	b	c	b	Yes	Yes	Yes	c	a	Yes	Yes	c	c	Yes	Yes	Yes	Yes	Yes	Yes	Yes
1350	Nagla Barsunia	128417	Yes	a	c	a	c	c	Yes	Yes	Yes	c	c	c	c	c	c	c	Yes	c	Yes	Yes	Yes	Yes
1351	Jaguvasai	128418	a	c	b	b	c	a	a	c	c	c	c	c	c	c	c	c	Yes	c	Yes	Yes	No	Yes
1352	Mankapur Sarau	128419	c	Yes	c	a	c	b	Yes	Yes	Yes	c	Yes	c	c	c	c	c	Yes	b	Yes	Yes	Yes	Yes
1353	Nareli Mahaura	128420	Yes	Yes	Yes	Yes	Yes	Yes	Yes	Yes	Yes	Yes	Yes	Yes	Yes	Yes	Yes	Yes	Yes	Yes	Yes	Yes	Yes	Yes
1354	Bamni	128421	Yes	a	a	a	c	Yes	a	Yes	Yes	a	a	a	Yes	Yes	Yes	c	Yes	a	Yes	Yes	Yes	Yes
1355	Rup Pur	128422	Yes	Yes	c	Yes	c	Yes	Yes	Yes	Yes	c	a	c	c	c	c	c	Yes	Yes	Yes	Yes	Yes	Yes
1356	Salempur	128423	Yes	a	a	a	c	Yes	a	Yes	Yes	a	a	a	Yes	Yes	Yes	c	Yes	a	Yes	Yes	Yes	Yes
1357	Behta Eman	128424	Yes	Yes	c	a	c	c	Yes	Yes	Yes	c	Yes	c	c	c	c	c	Yes	Yes	Yes	Yes	Yes	Yes
1358	Kundeli	128425	c	Yes	b	b	c	c	Yes	Yes	Yes	c	b	c	c	c	c	c	Yes	Yes	Yes	Yes	Yes	Yes
1359	Phulaincha	128426	c	a	b	b	c	c	a	Yes	Yes	a	c	b	c	c	c	c	a	b	Yes	Yes	Yes	Yes
1360	Karela	128427	c	a	b	b	b	c	a	Yes	a	c	b	c	c	c	c	c	a	b	Yes	Yes	Yes	Yes
1361	Pachtaur Khalsa	128428	Yes	Yes	Yes	Yes	Yes	Yes	Yes	Yes	Yes	Yes	Yes	Yes	c	c	c	Yes	Yes	Yes	No	No	No	No
1362	Isapur	128429	Yes	Yes	b	b	c	c	a	Yes	a	c	b	c	c	c	c	c	Yes	b	Yes	Yes	Yes	Yes
1363	Patsa	128430	Yes	Yes	c	a	c	c	Yes	Yes	Yes	c	c	c	a	c	c	c	Yes	Yes	Yes	Yes	No	Yes
1364	Dalva Shahida	128431	Yes	a	c	b	c	a	Yes	Yes	Yes	c	c	c	b	c	c	c	a	b	Yes	Yes	No	Yes
1365	Udmai	128432	b	Yes	b	b	b	b	Yes	Yes	Yes	b	Yes	b	b	b	b	b	Yes	b	Yes	Yes	Yes	Yes
1366	Kutra	128433	c	Yes	c	Yes	c	c	Yes	Yes	Yes	c	c	c	c	c	c	c	Yes	Yes	Yes	Yes	Yes	Yes
1367	Kharkhauli Buzu	128434	Yes	Yes	c	a	c	Yes	Yes	Yes	Yes	b	a	c	c	c	c	a	Yes	Yes	Yes	Yes	Yes	Yes
1368	Hayat Nagar	128435	b	a	c	a	c	Yes	Yes	Yes	Yes	b	a	c	c	c	c	a	a	Yes	Yes	Yes	Yes	Yes
1369	Ikri Basiyani	128436	Yes	Yes	Yes	Yes	Yes	Yes	Yes	Yes	Yes	Yes	Yes	Yes	Yes	Yes	Yes	Yes	Yes	Yes	Yes	Yes	Yes	Yes

Census of India 2011- Village Directory

Amenities and Land use (As in 2009)

Name of District:-Budaun Location CodeNo:-149

Name of CD Block:-Jagat Location CodeNo:-0181

Sr.No.	Name Village	Location code no.	Land Use																	Name of three most important commodities manufactured		
			Nearest Town	Area under different types of land use (in hectares rounded up to one decimal place)											Area irrigated by source (in hectare).							
			Name	Distance range code i.e. a for < 5 Kms, b for 5 to 10 Kms and c for 10+ kms.	Forests	Area under Non-agricultural Uses	Barren and Un-cultivable land	Permanent Pastures and Other Grazing Lands	Land Under Miscellaneous Tree Crops etc.	Culturable Waste Land	Fallow lands other than current fallows	Current Fallows	Net Area Sown	Total Irrigated Land Area	Total Un-irrigated Land Area	Canals (C)	Wells/Tube-wells(W/TW)	Tanks/Lakes(T/L)	Water Falls(WF)	Others(O)	First	Second
102	103	104	105	106	107	108	109	110	111	112	113	114	115	116	117	118	119	120	121	122		
1318	Saidpura	128385	BUDAUN		0	0	0	0	0	0	0	0	152.4	147.9	4.5	0	0	0	0	148		
1319	Pachtaurmajra U	128386	BUDAUN b		0	0	0	0	0	0	0	0	37	35	2	0	0	0	0	35		
1320	Karaulia	128387	BUDAUN b		0	27	0	0	0	0.3	0	0	481.3	423.8	57.5	0	349.3	0	0	74.5		
1321	Mallapur	128388	BUDAUN b		0	0	0	0	0	0	0	0	155.5	155.5	0	0	155.5	0	0	0		
1322	Harnathpur Muta	128389			0	20	0	0	0	1.1	0.6	2.2	193.9	191.7	2.2	0	191.7	0	0	0		
1323	Narau Buzurg	128390	BUDAUN a		0	0	34.7	0	0	0.1	0	2.6	113.9	113.9	0	0	91.6	0	0	22.3	Paddy	
1324	Rasoolpur Bilhar	128391			0	0.1	23.3	0	0.1	0.4	0	1.7	199.7	199.7	0	0	199.7	0	0	0	Paddy	
1325	Hadipur	128392	BUDAUN b		0	0.4	12.9	0	0.3	1	0	10.2	111.1	111.1	0	0	105.2	0	0	5.9	Paddy	
1326	Dauri Narottamp	128393			0	30.5	0	0	0	0.8	1.9	4.4	296.9	295.5	1.4	0	295.5	0	0	0	Potat	
1327	Rupapur	128394	BUDAUN b		0	0	12.3	0	0	0.2	0.2	2.3	141.4	138.9	2.2	0	62.2	0	0	76.7	Bajra	
1328	Manpur Kulchau	128395			0	0	19.9	0	1.7	0	0	1.8	157.2	157.2	0	0	126.2	0	31	0	Paddy	
1329	Sadulla Ganj	128396	BUDAUN b		0	0	0	0	4	0	0	0	85.3	82.3	3	0	0	0	0	82.3		
1330	Jhandpur	128397			0	9.8	0	0.4	0	0	0.1	3	133.8	131.8	2	0	89.2	0	0	42.6		
1331	Surajpur	128398	BUDAUN b		0	6.9	0	0	0.3	0	0.2	3	90	84.7	5.2	0	55.2	0	0	29.5	Paddy	
1332	Simaria	128399	BUDAUN b		0	13.6	0	0	0.7	0.4	2.8	2.1	112.2	103.9	8.2	0	103.9	0	0	0	F	
1333	Upraira	128400	BUDAUN b		0	0	26.5	0	0.8	0.8	0.8	2.6	289.9	276.5	13.3	0	276.5	0	0	0	Bajra	
1334	Maibuchan	128401	BUDAUN b		0	21.4	13.5	0	0	0	0	4.9	181.6	165.1	16.3	0	165.1	0	0	0		
1335	Mohanpura	128402	BUDAUN c		0	0	0	0	3.9	0	0	0	70	70	0	0	0	0	0	70		
1336	Ughaini	128403	BUDAUN c		0	21.8	0	0	2.8	0.2	2.2	0.6	163.3	163.3	0	0	163.3	0	0	0		
1337	Hazratpur Lahra	128404	BUDAUN b		0	0	0	0	5.6	0	0	0	67	62	5	0	0	0	0	62		
1338	Bibipur	128405			0	15.8	0	0	0	0.2	0.5	2.1	172.3	167.3	5	0	167.3	0	0	0		
1339	Bucha Nagla	128406	BUDAUN b		0	9.5	3.2	0	0.5	0	0.2	0.1	135.3	132.4	2.8	0	132.4	0	0	0	Cane W	
1340	Unaula	128407			0	13.8	3.6	0	0.9	2.3	0	0.8	152.5	150.7	1.8	0	150.7	0	0	0	Potat	
1341	Islamganj	128408	BUDAUN b		0	17.7	0	0	0.1	1.6	0.1	0.8	171.4	136.6	34.8	0	83	0	0	53.6	Arhar	
1342	Jakheili	128409			0	10.7	0	0	0.1	0.1	1.6	1.8	160.7	157.2	3.4	0	157.2	0	0	0	O Padd	
1343	Naitihu	128410	BUDAUN c		0	9.9	5.2	0	0	4.2	4.6	1.3	237	225.2	11.8	0	225.2	0	0	0	Wheat	
1344	Khiria Rahlu	128411			0	21.2	0	0.8	0	0	0	0	159.1	159.1	0	0	159.1	0	0	0		
1345	Sundar Nagar	128412	BUDAUN c		0	8.5	0	0	0.7	0	1	0	104.8	104.8	0	0	104.8	0	0	0		
1346	Daranagar	128413			0	11.8	0	0.2	3.2	0.4	0.4	0	76.4	76.4	0	0	76.4	0	0	0		
1347	Kuthia	128414	BUDAUN c		0	9.5	0	0	0.8	0	1.4	0.3	173.5	160.3	13.2	0	160.3	0	0	0	Paddy	
1348	Kharkhauri Khur	128415			0	11.9	0	0	14	0	2.1	0.6	175.5	142.4	33.1	0	142.4	0	0	0	Wheat	
1349	Gidhaul	128416	BUDAUN c		0.5	167	6.6	0	57.7	1.1	0	0.4	1089	1089	0	0	1089	0	0	0	Makka	
1350	Nagla Barsunia	128417			0	11.4	0	0	0	0	0.4	0.1	188.6	188.6	0	0	188.6	0	0	0		
1351	Jaguvasai	128418	BUDAUN c		27.7	25.3	0	0	0.1	2.3	4.4	22.7	276.5	263.9	12.6	0	263.9	0	0	0	Bajra	
1352	Mankapur Sarau	128419			16.3	14	0	0	0	0	22.6	0	130	129.1	0.9	0	129.1	0	0	0	Bajra	
1353	Nareli Mahaura	128420	BUDAUN c		0	0	0	0	0	0	0	0	257	178	79	0	0	0	0	178		
1354	Bamni	128421			0	12.8	0	0	2	0	0.8	0.2	191.1	178.6	12.6	0	57	0	0	122	Bajra	
1355	Rup Pur	128422	BUDAUN c		0	9.8	0	0	0.3	0.9	6.1	3.9	184.8	184.8	0	0	184.8	0	0	0	Y Bajr	
1356	Salempur	128423			0	18.3	0	0	2.1	0.7	1.3	0.5	205.2	195	10.2	0	45.5	0	0	150	Bajra	
1357	Behta Eman	128424	BUDAUN c		0	10.7	0	0.1	0	1.2	0.6	2.9	228.3	221.9	6.5	0	221.9	0	0	0	Y Bajr	
1358	Kundeli	128425			0	14.8	0	0	0.1	0	0.5	0	179.6	140	39.6	0	140	0	0	0		
1359	Phulaincha	128426	BUDAUN c		0	5.6	0.9	0	0	0	5	0.4	109.1	73	36.1	0	73	0	0	0		
1360	Karela	128427			0	14.3	0	0	0	0	0.4	2.2	128	125.4	2.5	0	125.4	0	0	0		
1361	Pachtaur Khalsa	128428	BUDAUN		0	0	0	0	2.4	0	0	0	80	75	5	0	0	0	0	75		
1362	Isapur	128429			0	12.3	0	0	0.3	0	2.5	0.8	93.3	58	35.3	0	58	0	0	0		
1363	Patsa	128430	BUDAUN c		0	27.3	0	0	0.6	24.8	54.2	2	498.9	462.3	36.6	0	462.3	0	0	0	Bajra	
1364	Dalva Shahida	128431	BUDAUN c		0.8	12.9	0	0	0	1.7	2.8	0	176	175.5	0.5	0	175.5	0	0	0	Bajra	
1365	Udmai	128432	BUDAUN b		0	10	0	0	0.4	0	0	15.3	68	68	0	0	47	0	0	21	Paddy	
1366	Kutra	128433	BUDAUN c		0	13.7	0	0	0	0.2	0	1.2	144	144	0	0	0	0	0	144		
1367	Kharkhauri Buzu	128434	BUDAUN		0	16	0	0.4	0.6	0.5	5.6	0.8	199.5	195.1	4.5	0	195.1	0	0	0	Bajra	
1368	Hayat Nagar	128435	BUDAUN c		0	4.1	0	0	2.1	0	0.2	0	71.3	49.3	22	0	49.3	0	0	0	Bajra	
1369	Ikri Basiyani	128436			0	53.7	0	2.8	25.8	0	1.6	8.2	576.8	561.8	15	0	0	0	0	562		

Census of India 2011- Village Directory

Amenities and Land use (As in 2009)

Name of District:-Budaun Location CodeNo:-149

Name of CD Block:-Jagat Location CodeNo:-0181

Sr.No.	Name village	Location code no.	Total area of the village (in hectares rounded up to one decimal place)	Total population (2011 census)	Number of households (2011 census)	Number of educational amenities available. (If not available within the village , the distance range code viz; a for < 5 Kms, b for 5-10 Kms and c for 10+ kms of nearest place where facility is available is given).														
						Pre-Primary school (PP)	Primary school (P)	Middle school (M)	Secondary School (S)	Senior Secondary school (SS)	Degree college of arts, science & commerce (ASC)	Engineering college(EC)	Medical college (MC)	Management institute (MI)	Polytechnic (Pt)	Vocational training school /ITI	Non-formal training centre (NFTC)	Special school for disabled (SSD)	Others (specify)	
1	2	3	4	5	6	7	8	9	10	11	12	13	14	15	16	17	18	19	20	
1370	Gabhiyae	128437	731.8	3458	585	2	1	a	a	a	c	c	c	c	c	c	c	c	c	
1371	Aspur	128438	58.4	250	43		a	a	a											
1372	Hasanpur Huriya	128439	240.1	1686	258	1	1	1	a	a										
1373	Jagat	128440	474	7787	1209	2	2	1	b	b	c	c	c	c	c	c	c	c	c	
1374	Kupri	128441	187.2	1210	202		a	a	a	a	c	c	c	c	c	c	c	c	c	
1375	Gudhni	128442	221.5	730	107		1	1	a	a	c	c	c	c	c	c	c	c	c	
1376	Masrara	128443	233.3	4865	668	a	2	1	a	a	c	c	a	c	c	c	c	c	c	
Block T O T A L :			27662.1	204818	33528	22	122	60	6	5	0	0	0	0	0	1	1	0	0	0

Census of India 2011- Village Directory

Amenities and Land use (As in 2009)

Name of District:-Budaun Location CodeNo:-149

Name of CD Block:-Jagat Location CodeNo:-0181

Sr .No.	Name village	Location code no.	Number of Medical Amenities available. (If not available within the village , the distance range code viz: a for < 5 Kms, b for 5-10 Kms and c for 10+ kms of nearest place where facility is available is given).										Number of Non-Government Medical Amenities available.							
			Community health centre (CHC)	Primary health centre (PHC)	Primary health sub centre (PHS)	Maternity and child welfare centre (MCW)	T.B. clinic (TBC)	Hospital-allopathic (HA)	Hospital-alternative medicine (HO)	Dispensary (D)	Veterinary hospital (VH)	Mobile health clinic (MHC)	Family welfare centre (FWC)	Charitable non Govt. hospital/Nursing home.	Medical practitioner with MBBS Degree	Medical practitioner with other degree	Medical practitioner with no degree	Traditional practitioner and faith healer .	Medicine Shop	Others
1	2	3	21	22	23	24	25	26	27	28	29	30	31	32	33	34	35	36	37	38
1370	Gabhiyae	128437	c	c	b	c	b	b	c	c	b		b	0	0	0	0	0	0	0
1371	Aspur	128438	a	a	a	a					a			0	0	0	0	0	0	0
1372	Hasanpur Huriya	128439	a	a	a	a					a			0	0	0	0	0	0	0
1373	Jagat	128440	1	c		1	c	c	c	c	c	c	1	0	0	0	0	0	0	0
1374	Kupri	128441	c	c	c	c	c	c	c	c	a	a	a	0	0	0	0	0	0	0
1375	Gudhni	128442	c	c	b	c	c	c	c	c	b	b	b	0	0	0	0	0	0	0
1376	Masrara	128443	c	c	a	c	c	a	a	a	a		c	0	0	0	0	0	0	0
Block T O T A L :			1	2	1	4	0	0	0	0	2	0	3	0	0	0	4	15	19	6

Census of India 2011- Village Directory

Amenities and Land use (As in 2009)

Name of District:-Budaun Location CodeNo:-149

Name of CD Block:-Jagat Location CodeNo:-0181

Sr.No.	Name village	Location code no.	Availability of drinking water - Yes / No								Availability of toilet & others Yes / No			
			Tap water (Treated/Untreated)	Well water (Covered/ Uncovered well)	Hand Pump	Tube wells/ Bore well	Spring	River / Canal	Tank / Pond / Lake	Others	Community toilet including bath.	Community toilet excluding bath.	Rural sanitary mart or sanitary hardware outlet available near the village.	Community bio- gas or recycle of waste for productive use.
1	2	3	39	40	41	42	43	44	45	46	47	48	49	50
1370	Gabhiyae	128437	Yes	No	Yes	Yes	No	No	No	No	No	No	No	No
1371	Aspur	128438	Yes	No	Yes	Yes	No	No	No	No	No	No	No	No
1372	Hasanpur Huriya	128439	Yes	No	Yes	Yes	No	Yes	No	No	No	No	No	No
1373	Jagat	128440	No	No	Yes	No	No	No	No	No	No	No	No	No
1374	Kupri	128441	No	No	Yes	No	No	No	No	No	No	No	No	No
1375	Gudhni	128442	No	No	Yes	No	No	No	No	No	No	No	No	No
1376	Masrara	128443	No	No	Yes	No	No	No	No	No	No	No	No	No
Block T O T A L :			25	21	102	69	0	24	35	1	0	4	8	6

Census of India 2011- Village Directory

Amenities and Land use (As in 2009)

Name of District:- Budaun Location CodeNo:-149

Name of CD Block:-Jagat Location CodeNo:-0181

Sr .No.	Name village	Location code no.	Communication and transport facilities (If amenities available code -Yes is given except for Village Pin Code ,If not available within the village , the distance range code viz; a for < 5 Kms, b for 5-10 Kms and c for 10+ kms of nearest place where facility is available is given).																
			Post office(PO)	Sub post office (SFO)	Post & Telegraph office (P&TO)	Village Pin Code	Telephones (Land lines)	Public call office (PCO)	Mobile phone coverage	Internet cafes/ Common service centre (CSC)	Private courier facility	Bus service (Public & Private)	Railway stations	Auto/Modified Autos	Taxis and Vans	Tractors	Cycle-pulled rickshaws(Mannual & Machine driven)	Carts driven by animals	Sea /River ferry service
1	2	3	51	52	53	54	55	56	57	58	59	60	61	62	63	64	65	66	67
1370	Gabhiyae	128437	c	a	c		c	a		c	c	a	c	c	c	Yes	c		Yes
1371	Aspur	128438	a																
1372	Hasanpur Huriya	128439	c	a	a		Yes	a	Yes	Yes	a	Yes	c	a	Yes	Yes	Yes	Yes	Yes
1373	Jagat	128440	c	Yes	c	243601	Yes	Yes	Yes	c	c	Yes	c	c	Yes	Yes	Yes	Yes	Yes
1374	Kupri	128441	c	a	c		a	a	a	c	c	c	c	c	c	Yes	c	Yes	Yes
1375	Gudhni	128442	c	a	c		a	a	a	c	c	c	c	c	c	Yes	c	Yes	Yes
1376	Masrara	128443	a	a	c	243601	c	c	Yes	c	c	a	a	c	c	Yes	c	Yes	Yes
Block T O T A L :			0	13	1	40	34	31	72	3	2	25	3	4	19	67	24	73	13

Census of India 2011- Village Directory

Amenities and Land use (As in 2009)

Name of District:-Budaun Location CodeNo:-149

Name of CD Block:-Jagat Location CodeNo:-0181

Sr .No.	Name village	Location code no.	Village connected to highways,village roads, banks & credit societies (If amenities available code -Yes is given, If not available within the village , the distance range code viz: a for < 5 Kms, b for 5-10 Kms and c for 10+ kms of nearest place where facility is available is given).											
			Connected to national highway(NH)	Connected to state highway(SH)	Connected to major district road (MDR)	Connected to others district road	Pucca roads	Kutcheha roads	Water bounded macadam(WBM) roads	Navigable waterway (river/canal)(NW)	Footpaths (FP)	Commercial & Co-operative Banks	ATM	Agricultural Credit Societies
1	2	3	68	69	70	71	72	73	74	75	76	77	78	79
1370	Gabhiyae	128437	c	c	Yes	Yes	Yes	Yes	Yes	Yes	Yes	a	a	c
1371	Aspur	128438	c								Yes	a	c	b
1372	Hasanpur Huriya	128439	c	a	Yes	Yes	Yes	Yes	Yes	Yes	Yes	Yes	c	Yes
1373	Jagat	128440	c	c	a	Yes	Yes	Yes	Yes	Yes	Yes	c	c	c
1374	Kupri	128441	c	c	Yes	Yes	Yes	Yes	Yes	Yes	Yes	a	c	a
1375	Gudhni	128442	c	c	Yes	Yes	Yes	Yes	Yes	Yes	Yes	a	c	a
1376	Masrara	128443	c	c	a	Yes	Yes	Yes	Yes	Yes	Yes	a	c	a
Block T O T A L :			6	19	31	86	53	68	56	18	102	5	2	12

Census of India 2011- Village Directory

Amenities and Land use (As in 2009)

Name of District:-Budaun Location CodeNo:-149

Name of CD Block:-Jagat Location CodeNo:-0181

Sr.No.	Name village	Location code no.	Availability of miscellaneous facilities (If amenities available code -Yes is given, If not available within the village , the distance range code viz: a for < 5 Kms, b for 5-10 Kms and c for 10+ kms of nearest place where facility is available is given).																	Availability of electricity (Yes/No)				
			Self-Help Group (SHG)	Public distribution system (PDS) shop	Mandis / Regular market	Weekly Haat	Agricultural marketing society	Integrated Child Development Scheme (Nutritional Centres)	Anganwadi Centre (Nutritional Centres)	Others (Nutritional Centres)	ASHA (Accredited Social Health Activist)	Community centre with/without TV	Sports Field,	Sports Club / Recreation Centre	Cinema / Video Hall	Public Library	Public Reading Room	Newspaper Supply	Assembly Polling station	Birth & Death Registration Office	Power Supply for Domestic Use (ED)	Power Supply for Agricultural Use (EAG)	Power Supply for Commercial Use (EC)	Power Supply for All Uses (EA)
1	2	3	80	81	82	83	84	85	86	87	88	89	90	91	92	93	94	95	96	97	98	99	100	101
1370	Gabhiyae	128437	Yes	Yes	a	a	c	c	Yes	Yes	Yes	b	a	a	c	c	c	c	Yes	Yes	Yes	Yes	Yes	Yes
1371	Aspur	128438	Yes	Yes	c	a	c	Yes	Yes	Yes	Yes	Yes	Yes	Yes	c	c	c	Yes	Yes	Yes	Yes	Yes	Yes	Yes
1372	Hasanpur Huriya	128439	Yes	Yes	c	a	c	Yes	Yes	Yes	Yes	Yes	Yes	Yes	c	Yes	Yes	Yes	Yes	Yes	Yes	Yes	No	Yes
1373	Jagat	128440	c	Yes	c	Yes	c	c	c	Yes	Yes	c	c	c	c	c	c	Yes	Yes	Yes	Yes	Yes	Yes	Yes
1374	Kupri	128441	Yes	Yes	c	a	c	c	Yes	Yes	Yes	c	a	c	Yes	Yes	Yes	Yes	Yes	Yes	Yes	Yes	Yes	Yes
1375	Gudhni	128442	Yes	b	c	a	c	c	Yes	Yes	Yes	c	Yes	c	c	c	c	c	Yes	Yes	Yes	Yes	Yes	Yes
1376	Masrara	128443	c	Yes	a	a	c	c	Yes	Yes	Yes	c	a	c	c	c	c	c	Yes	Yes	Yes	Yes	Yes	Yes
Block T O T A L :			70	81	9	22	10	44	87	98	94	17	32	20	15	14	14	41	91	78	101	101	88	101

Census of India 2011- Village Directory

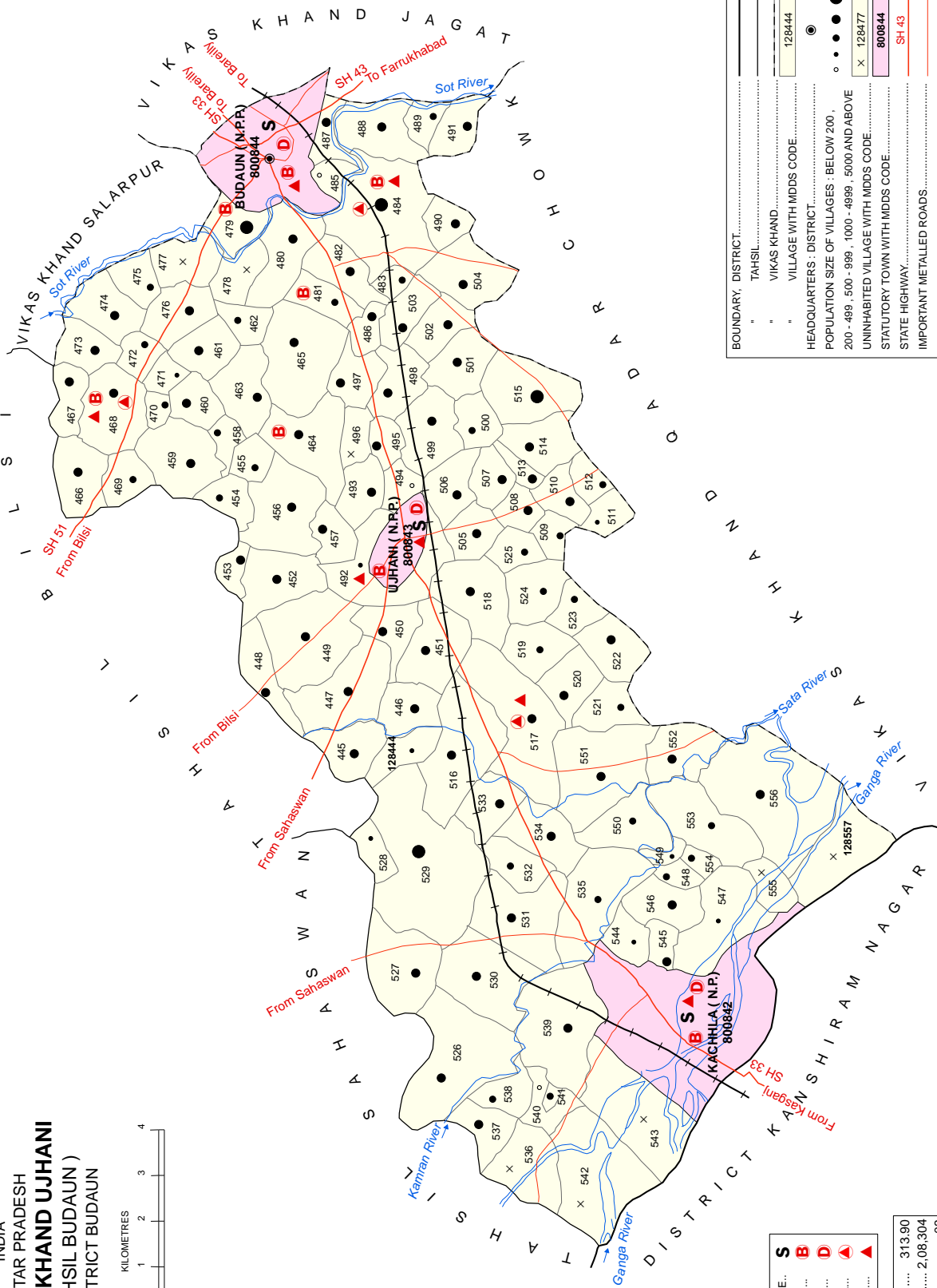
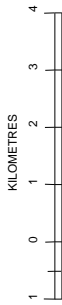
Amenities and Land use (As in 2009)

Name of District:-Budaun Location CodeNo:-149

Name of CD Block:-Jagat Location CodeNo:-0181

Sr.No.	Name village	Location code no.	Land Use														Name of three most important commodities manufactured							
			Nearest Town		Area under different types of land use (in hectares rounded up to one decimal place)										Area irrigated by source (in hectare).				First	Second	Third			
			Name	Distance range code i.e. a for < 5 Kms, b for 5-10 Kms and c for 10+ kms .	Forests	Area under Non-agricultural Uses	Barren and Un-cultivable land	Permanent Pastures and Other Grazing Lands	Land Under Miscellaneous Tree Crops etc.	Culturable Waste Land	Fallow lands other than current fallows	Current Fallows	Net Area Sown	Total Irrigated Land Area	Total Un-irrigated Land Area	Canals (C)	Wells/Tube-wells(W/TW)	Tanks/Lakes(T/L)				Water Falls(WF)	Others(O)	
102	103	104	105	106	107	108	109	110	111	112	113	114	115	116	117	118	119	120	121	122				
1370	Gabhiyae	128437	BUDAUN	c	0.1	79.8	0	0	190	0.1	1.3	14.3	445.8	436.9	8.9	0	36.9	0	0	400				
1371	Aspur	128438			0	1.9	0	0	0.2	0	0	0.2	56	56	0	0	56	0	0	0				
1372	Hasanpur Huriya	128439	BUDAUN	c	0	13.3	0	0	0	0.6	0.5	0.7	225	225	0	0	225	0	0	0				
1373	Jagat	128440		c	0	5.3	0	0	5.4	0	0	2.9	460.4	400.4	60	0	400.4	0	0	0				
1374	Kupri	128441	BUDAUN	c	0	17.2	0	0	3.7	0	0	0.1	166.1	166.1	0	0	166.1	0	0	0	0	Bajra		
1375	Gudhni	128442			0	10.9	0	0	9.7	0	0	0.6	200.3	200.3	0	0	200.3	0	0	0	0	Bajra		
1376	Masrara	128443	BUDAUN	c	0	28.3	0.2	0	0	0.2	5.8	1.6	197.3	148.7	48.6	0	148.7	0	0	0				
Block T O T A L :					0	0	55.8	2052	249	25.6	1155	90.6	231.2	255.4	23542.2	22592	948.7	136	16429.9	0	31			

INDIA
UTTAR PRADESH
VIKAS KHAND UJJHANI
(TAHSIL BUDAUN)
DISTRICT BUDAUN



BOUNDARY: DISTRICT.....	TAHSIL.....
"	VIKAS KHAND.....
"	VIKAS WITH MIDS CODE.....
"	VILLAGE WITH MIDS CODE.....
HEADQUARTERS : DISTRICT.....	●
"	○
POPULATION SIZE OF VILLAGES : BELOW 200 ,	○
200 - 499 , 500 - 999 , 1000 - 4999 , 5000 AND ABOVE	○
UNINHABITED VILLAGE WITH MIDS CODE.....	X 128477
STATUS TOWN WITH MIDS CODE.....	800844
STATE HIGHWAY.....	SH 43
IMPORTANT METALLED ROADS.....	—
RAILWAY LINE : METRE GAUGE.....	—
RIVER AND STREAM.....	—

HIGH SCHOOL/INTER COLLEGE..	S
BANK.....	B
DISPENSARY.....	D
PRIMARY HEALTH CENTRE.....	▲
OTHER MEDICAL SERVICES.....	▲

AREA (Sq.Km).....	313.90
POPULATION.....	2,06,304
NUMBER OF TOWNS.....	03
NUMBER OF VILLAGES.....	114

Note :- District headquarters is also the Tahsil and Vikas Khand headquarters.

Alphabetical list of Villages (CD Block Wise)**Name of District: Budaun****Name of CD BLOCK: Ujhani (0182)**

Sr. No.	Name of village	2011 Census location code	2001 Census location code
1	Abdulla Ganj	128464	02125100
2	Achaura	128518	02130600
3	Adauli	128506	02129400
4	Ahirvara	128514	02130200
5	Allapur Bhogi	128463	02125000
6	Allipur Maththaiya	128535	02132300
7	Anni	128473	02126000
8	Atheia	128445	02123200
9	Badarpur	128462	02124900
10	Badaun (Bahar Chungi)	128479	02126600
11	Bangavan	128500	02128800
12	Baramal Dev	128493	02128100
13	Baramay Khera	128468	02125500
14	Barsua	128459	02124600
15	Basant Nagar	128472	02125900
16	Basoma	128499	02128700
17	Bastara	128475	02126200
18	Bhainsora	128550	02134000
19	Bharkunia	128474	02126100
20	Bihar Chanda	128455	02124200
21	Bitroi	128530	02131800
22	Buniyad Pur	128477	02126400
23	Burra Farid Pur	128510	02129800
24	Butla Daulat	128517	02130500
25	Butla Khanjan	128516	02130400
26	Chandanpur Kham	128542	02133000
27	Chandanpur Pukhta	128541	02132900
28	Chandau	128467	02125400
29	Chandaura	128528	02131600
30	Chausinga	128548	02133800
31	Chhatuia	128451	02123800
32	Dahemu	128531	02131900
33	Dhamei	128503	02129100
34	Dhaurera	128552	02134200
35	Dilaur	128544	02133400
36	Dunde Nagar	128460	02124700
37	Fatehpur	128508	02129600
38	Firozpur Eklahri	128489	02127700
39	Gadaura	128519	02130700
40	Gang Chaura	128478	02126500
41	Gangaura	128495	02128300
42	Gathauna	128498	02128600
43	Gunaura Vajidpur	128481	02126800

Sr. No.	Name of village	2011 Census location code	2001 Census location code
44	Gurai	128461	02124800
45	Hajrat Ganj	128447	02123400
46	Har Har Purnarsinghpur	128446	02123300
47	Harpalpur	128538	02132600
48	Hussainpur Kham	128536	02132400
49	Hussainpur Pukhta	128537	02132500
50	Itua	128532	02132000
51	Jajpura	128483	02127000
52	Jamrauli	128454	02124100
53	Jirauli	128497	02128500
54	Jirauliya	128471	02125800
55	Jyorapar Vala	128527	02131500
56	Kadhauli	128466	02125300
57	Khajurara Kham	128547	02133700
58	Khajurara Pukhta	128546	02133600
59	Khivali	128496	02128400
60	Kinarpur	128453	02124000
61	Kotra Sarangpur	128549	02133900
62	Kua Danda	128520	02130800
63	Kudha Narsinhpur	128450	02123700
64	Kurau	128476	02126300
65	Laluia	128521	02130900
66	Lauaa	128469	02125600
67	Loda Bahedi	128480	02126700
68	Malik Pur	128525	02131300
69	Manakpur	128457	02124400
70	Mauzampur Nehnagar	128487	02127500
71	Mihauna	128452	02123900
72	Mira Patti	128485	02127200
73	Mirzapur	128458	02124500
74	Mujahidpur	128488	02127600
75	Nagla Tayyab Pur	128513	02130100
76	Nanakhera Kham	128557	02134700
77	Nanakhera Pukhta	128556	02134600
78	Narau	128505	02129300
79	Nasrulla Pur	128502	02129000
80	Naushera	128482	02126900
81	Nijampur Majra Shekhupur	128509	02129700
82	Noorganj	128540	02132800
83	Palia Kham	128555	02134500
84	Palia Menhdi	128491	02127900
85	Palia Pukhta	128553	02134300
86	Palpur	128444	02123100
87	Pataura	128512	02130000
88	Patpara Ganj	128524	02131200
89	Peer Nagar	128533	02132100
90	Phul Pur	128534	02132200

Sr. No.	Name of village	2011 Census location code number	2001 Census location code number
91	Phulasi	128522	02131000
92	Pipraul Kham	128543	02133100
93	Pipraul Pukhta	128539	02132700
94	Pir Battu	128511	02129900
95	Rahimuddin Nagar	128486	02127300
96	Raipur	128551	02134100
97	Ranau	128501	02128900
98	Rauli	128456	02124300
99	Raushan Nagar	128470	02125700
100	Rionaia	128529	02131700
101	Sainjani	128490	02127800
102	Sakri Jangal	128515	02130300
103	Sanjarpur Baljit	128449	02123600
104	Sanjarpur Gulal	128448	02123500
105	Sarai Swaleh	128554	02134400
106	Saraura	128494	02128200
107	Sarauta	128545	02133500
108	Sarki	128504	02129200
109	Shekhupur	128484	02127100
110	Sikandra Bad	128526	02131400
111	Sirsauli	128465	02125200
112	Sukatia	128523	02131100
113	Terha	128507	02129500
114	Ujhani Grameen	128492	02128000

Census of India 2011- Village Directory

Amenities and Land use (As in 2009)

Name of District:-Budaun Location CodeNo:-149

Name of CD Block:-Ujhani Location CodeNo:-0182

Sr. No.	Name village	Location code no.	Total area of the village (in hectares rounded up to one decimal place)	Total population (2011 census)	Number of households (2011 census)	Number of educational amenities available. (If not available within the village , the distance range code viz: a for < 5 Kms, b for 5-10 Kms and c for 10+ kms of nearest place where facility is available is given).													
						Pre-Primary school (PP)	Primary school (P)	Middle school (M)	Secondary School (S)	Senior Secondary school (SS)	Degree college of arts, science & commerce (ASC)	Engineering colleges(EC)	Medical college (MC)	Management institute (MI)	Polytechnic (Pt)	Vocational training school /ITI	Non-formal training centre (NFTC)	Special school for disabled (SSD)	Others (specify)
1	2	3	4	5	6	7	8	9	10	11	12	13	14	15	16	17	18	19	20
1377	Palpur	128444	189.8	333	68 b		1 a	b	b	c	c	c	c	c	c	c	c	c	c
1378	Atheia	128445	16.5	1084	153 a		a	b	b	c	c	c	c	c	c	c	c	c	c
1379	Har Har Purnarsi	128446	243.5	1858	302 b		1	1 b	b	b	c	c	c	c	c	c	c	c	c
1380	Hajrat Ganj	128447	50.5	3167	528 1		2	2 a	a	a	c	c	c	c	c	c	c	c	c
1381	Sanjarpur Gulal	128448	19.1	1157	178			a	a	c	c	c	c	c	c	c	c	c	c
1382	Sanjarpur Baljit	128449	49	4954	796 3		4	1 a	a	c	c	c	c	c	c	c	c	c	c
1383	Kudha Narsinhpu	128450	25.7	1471	253 a			a	a	a	c	c	c	c	c	c	c	c	c
1384	Chhatuia	128451	356	1882	357 a		1	a	a	a	c	c	c	c	c	c	c	c	c
1385	Mihauna	128452	30.9	3169	552 2		3	1 a	a	c	c	c	c	c	c	c	c	c	c
1386	Kinarpur	128453	121	1506	249 a		1 a	a	a	c	c	c	c	c	c	c	c	c	c
1387	Jamrauli	128454	123	701	112 a		1 a	a	a	c	c	c	c	c	c	c	c	c	c
1388	Bihar Chanda	128455	125	639	109 1		2 a	a	a	c	c	c	c	c	c	c	c	c	c
1389	Rauli	128456	35	2905	501 1		2	1 a	a	c	c	c	c	c	c	c	c	c	c
1390	Manakpur	128457	157	4306	680 a		1	1 a		a					c	c			
1391	Mirzapur	128458	91.1	743	133 a		1	a	a	b	c	c	c	c	c	c	c	c	c
1392	Barsua	128459	349.5	2876	462 b		1	1 b	b	b	c	c	c	c	c	c	c	c	c
1393	Dunde Nagar	128460	196.2	1379	223 a			a	a	a	b	c	c	c	b	c	b	c	c
1394	Gurai	128461	234.2	1337	242 a			a		a	b	b		b	b	b			
1395	Badarpur	128462	150.3	676	130 b		1 b	b	b	b	b	b	b	b	b	b			b
1396	Allapur Bhogi	128463	298.5	2429	407 a		1	1 a	a	b	c	c	c	c	c	c	b	c	c
1397	Abdulla Ganj	128464	357.4	4920	777 a		1	1	a	c	c	c	c	c	a	b			
1398	Sirsauli	128465	548.5	2560	424 a		1	1 a	a	b	c	c	c	c	c	c	b	c	c
1399	Kadhauli	128466	262.7	1740	320 b		1	1 b	b	b	c	c	c	c	c	c			
1400	Chandau	128467	201.7	1334	223 c		1 c	c	c	c	c	c	c	c	c	c	c	c	c
1401	Baramay Khera	128468	363.4	2318	426 c		1	1 c	c	c	c	c	c	c	c	c	c	c	c
1402	Lauaa	128469	146.8	891	151 b		1 a	b	b	b	c	c	c	c	c	c	c	c	c
1403	Raushan Nagar	128470	68.6	598	103 b		1 a	a	b	c	c	c	c	c	c	c	c	c	c
1404	Jirauliya	128471	72.3	491	90 b			a	a	b	b	c	c	c	b	b	b	b	c
1405	Basant Nagar	128472	101.3	772	131 a			c	c	c	c	c	c	c	c	c	c	c	c
1406	Anni	128473	194	1038	167 c		1 c	c	c	c	c	c	c	c	b	c	c	c	c
1407	Bharkunia	128474	304.4	1734	309 b		1	1 b	b	b	c	c	c	b	b	b	b	b	c
1408	Bastara	128475	194.5	810	123 b		1 a	b	b	b	b	b	b	b	b	b	b	b	b
1409	Kurau	128476	294	2360	404 b		1	1 a	a	b	b	c	c	b	b	b	b	b	
1410	Buniyad Pur	128477	283.9	0	0														
1411	Gang Chaura	128478	176.5	0	0														
1412	Badaun (Bahar C	128479	864.2	11324	2003		1 a	a	a					a	a				
1413	Loda Bahedi	128480	332.3	1407	261 1		1 a	a	a					a	a	a			c
1414	Gunaaura Vajidpu	128481	164.9	679	110		1	a	a	b				b	b				
1415	Naushera	128482	243.2	3259	598 1		2	1 b	b								b	b	
1416	Jajpura	128483	136.5	921	168 a		1 a	a	a	b				b	b				
1417	Shekhupur	128484	745.2	16007	2626 b		2	3 b	b	b	c	c	c	b	b				b
1418	Mira Patti	128485	141.4	104	19									a	a				
1419	Rahimuddin Nag	128486	80.6	1432	257 a		1 a	b	b	b				b	b				
1420	Mauzampur Neh	128487	177.7	3393	581			a	a					a	a				
1421	Mujahidpur	128488	227.9	1128	179 a		1	1 a	a					a	a		a		
1422	Firozpur Eklahri	128489	97	877	127 a		1 a	a	a					a	a				a
1423	Sainjani	128490	154.5	1219	191 b		1 a	b	b		c	c	c	c	c				b
1424	Palia Menhdi	128491	234.4	1317	204 a		1	1 b	b							b	b		
1425	Ujhani Grameen	128492	4.4	394	62 a		1 a	a	a	b			a	c	c				

Census of India 2011- Village Directory
Amenities and Land use (As in 2009)
Name of District:-Budaun Location CodeNo:-149
Name of CD Block:-Ujhani Location CodeNo:-0182

Sr.No.	Name village	Location code no.	Number of Medical Amenities available. (If not available within the village, the distance range code viz: a for < 5 Kms, b for 5-10 Kms and c for 10+ kms of nearest place where facility is available is given).										Number of Non-Government Medical Amenities available.							
			Community health centre (CHC)	Primary health centre (PHC)	Primary health sub centre (PHS)	Maternity and child welfare centre (MCWC)	T.B. clinic (TBC)	Hospital-allopathic (HA)	Hospital-alternative medicine (HO)	Dispensary (D)	Veterinary hospital (VH)	Mobile health clinic (MHC)	Family welfare centre (FWC)	Charitable non Govt. hospital/Nursing home.	Medical practitioner with MBBS Degree	Medical practitioner with other degree	Medical practitioner with no degree	Traditional practitioner and faith healer .	Medicine Shop	Others
1	2	3	21	22	23	24	25	26	27	28	29	30	31	32	33	34	35	36	37	38
1377	Palpur	128444	b	b	b	b	b	b	b	b	b	b	b	0	0	0	0	0	0	0
1378	Atheia	128445	b	b	b	b	b	c	c	b	b	c	0	0	0	0	0	0	0	0
1379	Har Har Purnarsi	128446	b	b	b	b	b	b	b	b	b	b	b	0	0	0	0	0	0	0
1380	Hajrat Ganj	128447	a	a	a	a	a	a	a	a	a	a	a	0	0	0	1	0	0	0
1381	Sanjarpur Gulal	128448	a	a	a	a	a	c	c	a	a	c	0	0	0	1	0	0	0	0
1382	Sanjarpur Baljit	128449	a	a	a	a	a	a	c	a	a	a	a	0	0	0	1	0	0	0
1383	Kudha Narsinhpu	128450	a	a	a	a	a	a	c	a	a	c	0	0	0	1	0	0	0	0
1384	Chhatuaia	128451	a	a	a	a	a	a	a	a	a	a	a	0	0	0	1	0	0	0
1385	Mihauna	128452	a	a	a	a	a	c	c	a	a	c	0	0	0	1	0	0	0	0
1386	Kinarpur	128453	a	a	a	a	a	a	a	a	a	c	0	0	0	1	0	0	0	0
1387	Jamrauli	128454	b	b	b	b	b	b	c	b	b	b	b	0	0	0	1	0	0	0
1388	Bihar Chanda	128455	b	b	b	b	b	b	c	b	b	c	0	0	0	1	0	0	0	0
1389	Rauli	128456	a	a	a	a	a	a	c	a	a	a	0	0	0	1	0	0	0	0
1390	Manakpur	128457	a	a	a	a	a	a	a	a	a	a	a	0	0	0	1	0	0	0
1391	Mirzapur	128458	b	b	b	b	c	c	b	b	b	b	b	0	0	0	1	0	0	0
1392	Barsua	128459	b	b	b	b	c	b	b	b	b	b	b	0	0	0	1	0	0	0
1393	Dunde Nagar	128460	b	b	b	b	b	b	b	b	b	b	b	0	0	0	1	0	0	0
1394	Gurai	128461	c	c	c	c	c	c	c	c	c	c	c	0	0	0	1	0	0	0
1395	Badarpur	128462	c	c	c	c	c	c	c	c	c	c	c	0	0	0	1	0	0	0
1396	Allapur Bhogi	128463	b	b	b	b	b	b	b	b	b	b	b	0	0	0	1	0	0	0
1397	Abdulla Ganj	128464	a	a	a	a	a	a	a	a	a	a	a	0	0	0	1	0	0	0
1398	Sirsauli	128465	b	b	b	b	b	b	b	b	b	b	b	0	0	0	1	0	0	0
1399	Kadhauli	128466	b	b	b	b	b	b	b	b	b	b	b	0	0	0	1	0	0	0
1400	Chandau	128467	c	c	c	c	c	c	c	c	c	c	c	0	0	0	1	0	0	0
1401	Baramay Khera	128468	b	1 b	1 b	1 b	b	b	b	b	b	b	1	0	0	0	1	0	0	0
1402	Lauaa	128469	b	b	b	b	b	b	b	b	b	b	b	0	0	0	1	0	0	0
1403	Raushan Nagar	128470	c	c	c	c	c	c	c	c	c	c	c	0	0	0	1	0	0	0
1404	Jirauliya	128471	b	b	b	b	b	b	b	b	b	b	b	0	0	0	1	0	0	0
1405	Basant Nagar	128472	b	b	b	b	b	b	b	b	b	b	b	0	0	0	1	0	0	0
1406	Anni	128473	c	c	c	c	c	c	c	c	c	c	c	0	0	0	1	0	0	0
1407	Bharkunia	128474	b	b	b	b	b	b	b	b	b	b	b	0	0	0	1	0	0	0
1408	Bastara	128475	b	b	b	b	b	b	b	b	b	b	b	0	0	0	1	0	0	0
1409	Kurau	128476	b	b	b	b	b	b	b	b	b	b	b	0	0	0	1	0	0	0
1410	Buniyad Pur	128477																		
1411	Gang Chaura	128478																		
1412	Badaun (Bahar C	128479	a	a	a	a	a	a	a	a	a	a	a	0	0	0	1	0	0	0
1413	Loda Bahedi	128480	c	c	c	c	c	c	c	c	c	c	c	0	0	0	1	0	0	0
1414	Gunaura Vajidpu	128481	b	a	b	b	b	b	b	b	b	b	b	0	0	0	1	0	0	0
1415	Naushera	128482	b	a	b	b	b	b	a	b	b	b	0	0	0	1	0	0	0	0
1416	Jajpura	128483	b	b	b	b	b	b	b	b	b	b	b	0	0	0	1	0	0	0
1417	Shekhupur	128484	b	1 b	1 b	1 b	b	b	b	b	b	b	1	0	0	0	1	0	0	0
1418	Mira Patti	128485	a	a	a	a	a	a	a	a	a	a	a	0	0	0	1	0	0	0
1419	Rahimuddin Nag	128486	b	a	a	b	b	b	a	b	b	b	b	0	0	0	1	0	0	0
1420	Mauzampur Neh	128487	a	a	a	a	a	a	a	a	a	a	a	0	0	0	1	0	0	0
1421	Mujahidpur	128488	a	a	a	a	a	a	a	a	a	a	a	0	0	0	1	0	0	0
1422	Firozpur Eklahri	128489	a	a	a	a	a	a	a	a	a	a	a	0	0	0	1	0	0	0
1423	Sainjani	128490	b	a	b	b	b	b	b	b	b	b	b	0	0	0	1	0	0	0
1424	Palia Menhdi	128491	b	b	b	b	b	b	b	b	b	b	b	0	0	0	1	0	0	0
1425	Ujhani Grameen	128492	1 a	1	1 c	a	a	a	a	a	a	a	1	0	0	0	1	0	0	0

Census of India 2011- Village Directory

Amenities and Land use (As in 2009)

Name of District:-Budaun Location CodeNo:-149

Name of CD Block:-Ujhani Location CodeNo:-0182

Sr.No.	Name village	Location code no.	Availability of drinking water - Yes / No								Availability of toilet & others Yes / No			
			Tap water (Treated/Untreated)	Well water (Covered/ Uncovered well)	Hand Pump	Tube wells/ Bore well	Spring	River / Canal	Tank/ Pond/ Lake	Others	Community toilet including bath.	Community toilet excluding bath.	Rural sanitary mart or sanitary hardware outlet available near the village.	Community bio- gas or recycle of waste for productive use.
1	2	3	39	40	41	42	43	44	45	46	47	48	49	50
1377	Palpur	128444	No	No	Yes	No	No	No	No	No	No	No	No	No
1378	Atheia	128445	Yes	No	Yes	Yes	No	No	No	No	No	No	No	No
1379	Har Har Purnarsi	128446	Yes	No	Yes	Yes	No	No	Yes	No	No	No	No	No
1380	Hajrat Ganj	128447	Yes	Yes	Yes	Yes	No	No	Yes	No	No	No	No	No
1381	Sanjarpur Gulal	128448	No	Yes	Yes	Yes	No	No	No	No	No	No	No	No
1382	Sanjarpur Baljit	128449	Yes	No	Yes	Yes	No	No	Yes	No	No	No	No	No
1383	Kudha Narsinhpi	128450	No	Yes	Yes	No	No	No	No	No	No	No	Yes	No
1384	Chhatuia	128451	No	No	Yes	No	No	No	No	No	No	No	Yes	No
1385	Mihauna	128452	No	Yes	Yes	Yes	No	No	No	No	No	No	No	No
1386	Kinarpur	128453	No	Yes	Yes	Yes	No	No	No	No	No	No	No	No
1387	Jamrauli	128454	No	Yes	Yes	Yes	No	No	No	No	No	No	No	No
1388	Bihar Chanda	128455	Yes	Yes	Yes	Yes	No	No	No	No	No	No	No	No
1389	Rauli	128456	No	Yes	Yes	Yes	No	No	No	No	No	No	No	No
1390	Manakpur	128457	No	Yes	Yes	Yes	No	No	No	No	No	No	No	No
1391	Mirzapur	128458	No	Yes	Yes	Yes	No	No	No	No	No	No	No	No
1392	Barsua	128459	No	No	Yes	Yes	No	No	No	No	No	No	No	No
1393	Dunde Nagar	128460	Yes	No	Yes	Yes	No	Yes	No	No	No	No	No	No
1394	Gurai	128461	Yes	No	Yes	No	No	No	No	No	No	No	No	No
1395	Badarpur	128462	Yes	No	Yes	Yes	No	No	No	No	No	No	No	No
1396	Allapur Bhogi	128463	No	No	Yes	No	No	No	No	No	No	No	No	No
1397	Abdulla Ganj	128464	No	No	Yes	No	No	No	No	No	No	No	Yes	No
1398	Sirsauli	128465	Yes	Yes	Yes	No	No	No	No	No	No	No	No	No
1399	Kadhauli	128466	Yes	No	Yes	Yes	No	No	No	No	No	No	No	No
1400	Chandau	128467	Yes	No	Yes	Yes	No	Yes	No	No	No	No	No	No
1401	Baramay Khera	128468	Yes	No	Yes	Yes	No	No	No	No	No	No	No	Yes
1402	Lauaa	128469	No	No	Yes	No	No	No	No	No	No	No	No	No
1403	Raushan Nagar	128470	Yes	No	Yes	Yes	No	No	No	No	No	No	No	No
1404	Jirauliya	128471	No	No	Yes	No	No	No	No	No	No	No	No	No
1405	Basant Nagar	128472	Yes	No	Yes	Yes	No	No	No	No	No	No	No	No
1406	Anni	128473	Yes	No	Yes	Yes	No	No	No	No	Yes	Yes	Yes	No
1407	Bharkunia	128474	Yes	No	Yes	Yes	No	Yes	Yes	No	No	No	No	No
1408	Bastara	128475	Yes	No	Yes	Yes	No	No	No	No	No	No	No	No
1409	Kurau	128476	Yes	No	Yes	No	No	No	No	No	No	No	No	No
1410	Buniyad Pur	128477												
1411	Gang Chaura	128478												
1412	Badaun (Bahar C	128479	Yes	No	Yes	Yes	No	No	No	No	No	No	No	No
1413	Loda Bahedi	128480	No	No	Yes	Yes	No	Yes	No	No	No	No	No	No
1414	Gunaaura Vajidpu	128481	No	No	Yes	Yes	No	Yes	No	No	No	No	No	No
1415	Naushera	128482	No	No	Yes	Yes	No	No	No	No	No	No	No	No
1416	Jajpura	128483	Yes	Yes	Yes	No	No	No	No	No	No	No	No	No
1417	Shekhupur	128484	No	No	Yes	No	No	No	No	No	No	No	No	No
1418	Mira Patti	128485	No	No	Yes	Yes	No	No	Yes	No	No	No	No	No
1419	Rahimuddin Nag	128486	No	No	Yes	Yes	No	No	No	No	No	No	No	No
1420	Mauzampur Neh	128487	No	No	Yes	Yes	No	No	Yes	No	No	No	No	No
1421	Mujahidpur	128488	Yes	Yes	Yes	Yes	No	No	Yes	No	No	No	No	No
1422	Firozpur Eklahri	128489	Yes	Yes	Yes	Yes	No	No	Yes	No	No	No	No	No
1423	Sainjani	128490	No	No	Yes	Yes	No	No	No	No	No	No	No	No
1424	Palia Menhdi	128491	No	Yes	Yes	Yes	No	Yes	Yes	No	No	No	No	No
1425	Ujhani Grameen	128492	No	No	Yes	Yes	No	No	No	No	No	No	No	No

Census of India 2011- Village Directory

Amenities and Land use (As in 2009)

Name of District:- Budaun Location CodeNo:-149

Name of CD Block:-Ujhani Location CodeNo:-0182

Sr.No.	Name village	Location code no.	Communication and transport facilities (If amenities available code -Yes is given except for Village Pin Code ,If not available within the village , the distance range code viz; a for < 5 Kms, b for 5-10 Kms and c for 10+ kms of nearest place where facility is available is given).																
			Post office(PO)	Sub post office (SFO)	Post & Telegraph office (P&TO)	Village Pin Code	Telephones (Land lines)	Public call office (PCO)	Mobile phone coverage	Internet cafes/ Common service centre (CSC)	Private courier facility	Bus service (Public & Private)	Railway stations	Auto/Modified Autos	Taxis and Vans	Tractors	Cycle-pulled rickshaws(Manual & Machine driven)	Carts driven by animals	Sea /River ferry service
1	2	3	51	52	53	54	55	56	57	58	59	60	61	62	63	64	65	66	67
1377	Palpur	128444	b	b	b		b	b	b	b	b	b	b	b	b	b	b	Yes	Yes
1378	Atheia	128445	b	a	b		b	b	Yes	b	b	a	b	b	a	Yes	b		c
1379	Har Har Purnarsi	128446	b	b	b		Yes	b	Yes	b	b	b	b	b	b	b	Yes	Yes	Yes
1380	Hajrat Ganj	128447	a	Yes	Yes		Yes	Yes	Yes	a	a	Yes	a	a	Yes	Yes	a	Yes	a
1381	Sanjarpur Gulal	128448	a	b	a		Yes	Yes	Yes	a	a	a	a	a	a	Yes	Yes	Yes	c
1382	Sanjarpur Baljit	128449	c	Yes	a		Yes	Yes	Yes	a	a	a	a	a	a	Yes	a	Yes	c
1383	Kudha Narsinhpi	128450	a	a	a		Yes	Yes	Yes	Yes	a	Yes	a	a		Yes	a	Yes	c
1384	Chhatuia	128451	a	Yes	a		Yes	Yes	Yes	a	a	Yes	a	c	c	a	Yes	Yes	Yes
1385	Mihauna	128452	a	a	a		Yes	Yes	Yes	a	a	a	a	c	a	Yes	a	Yes	c
1386	Kinarpur	128453	a	a	a		Yes	Yes	Yes	a	a	a	a	c	a	Yes	a	Yes	c
1387	Jamrauli	128454	a	a	a		a	a	Yes	a	a	a	a	a	a	a	a	a	c
1388	Bihar Chanda	128455	b	a	b		a	a	Yes	b	b	a	b	b	b	Yes	b	Yes	c
1389	Rauli	128456	a	a	a		a	a	Yes	a	a	a	a	a	a	Yes	a	Yes	c
1390	Manakpur	128457	a	a	a		a	a	a	c	Yes	a	a	a	Yes	Yes	Yes	Yes	Yes
1391	Mirzapur	128458	b	a	b	243639	c	b	Yes	b	b	a	b	b	b	Yes	b	Yes	Yes
1392	Barsua	128459	b	Yes	b	243639	c	b	Yes	b	b	a	b	b	b	Yes	b	c	Yes
1393	Dunde Nagar	128460	b	a	b	243601	b	b	Yes	b	b	a	b	b	b	Yes	b	Yes	Yes
1394	Gurai	128461	b	b	Yes		Yes	Yes	Yes	a	a	Yes	a	Yes	Yes	Yes	Yes	Yes	Yes
1395	Badarpur	128462	b	b	b		b	b	Yes	b	b	Yes	b	b	Yes	Yes	Yes	Yes	Yes
1396	Allapur Bhogi	128463	b	a	b	243639	b	b	Yes	b	b	a	b	b	b	Yes	b	Yes	Yes
1397	Abdulla Ganj	128464	a	Yes	b	243639	Yes	Yes	Yes	Yes	Yes	Yes	Yes	Yes	Yes	Yes	a	Yes	Yes
1398	Sirsauli	128465	b	a	b	243639	b	b	Yes	b	b	a	b	b	b	Yes	Yes	Yes	Yes
1399	Kadhauri	128466	b	a	a		c	c	Yes	c	Yes	Yes	c	c	c	Yes	c	Yes	Yes
1400	Chandau	128467	c	c	c		c	c	Yes	c	c	c	c	c	c		c	Yes	Yes
1401	Baramay Khera	128468	b	a	a		b	b	Yes	b	b	Yes	b	b	b	Yes	b	Yes	c
1402	Lauaa	128469	b	a	a		b	b	Yes	b	b	Yes	b	b	b	Yes	b	Yes	Yes
1403	Raushan Nagar	128470	c	b	c	243639	c	c	Yes	c	c	a	c	c	c	Yes	c	Yes	Yes
1404	Jirauliya	128471	b	a	b	243601	b	b	Yes	b	b	a	b	b	b	Yes	b	Yes	Yes
1405	Basant Nagar	128472	b	a	b		Yes	b	Yes	b	b	Yes	b	b	b	Yes	Yes	Yes	Yes
1406	Anni	128473	c	c	c		c	c	Yes	c	c	a	c	c	c	Yes	c	Yes	Yes
1407	Bharkunia	128474	b	Yes	b		b	b	Yes	b	b	a	b	b	b	Yes	b	Yes	Yes
1408	Bastara	128475	b	a	b		b	b	b	b	b	a	b	b	b	Yes	Yes	Yes	Yes
1409	Kurau	128476	b	Yes	b		b	b	b	b	b	Yes	b	b	b	Yes	Yes	Yes	Yes
1410	Buniyad Pur	128477																	
1411	Gang Chaura	128478																	
1412	Badaun (Bahar C	128479	a	Yes	a	243601	Yes	Yes	Yes	a	Yes	Yes	a	Yes	Yes	Yes	Yes	Yes	Yes
1413	Loda Bahedi	128480	a	b	a		Yes	a	Yes	a	a	Yes	a	a	Yes	Yes	Yes	Yes	Yes
1414	Gunaura Vajidpu	128481	b	a	b		Yes	Yes	Yes	b	Yes	Yes	b	Yes	Yes	Yes	Yes	Yes	Yes
1415	Naushera	128482	b	Yes	b	243639	Yes	Yes	Yes	b	Yes	Yes	a	b	b	Yes	Yes	Yes	Yes
1416	Jajpura	128483	b	a	b		Yes	a	Yes	b	Yes	Yes	a	Yes	a	Yes	Yes	Yes	Yes
1417	Shekhupur	128484	b	Yes	b	243601	Yes	Yes	Yes	Yes	b	Yes	Yes	b	Yes	Yes	Yes	Yes	Yes
1418	Mira Patti	128485	a	a	a	243601	Yes	Yes	Yes			Yes	a	Yes	Yes	Yes	Yes	Yes	Yes
1419	Rahimuddin Nag	128486	b	a	b		a	a	Yes	b	Yes	a	a	a	a	Yes	Yes	Yes	Yes
1420	Mauzampur Neh	128487	a	a	a	243601	Yes	Yes	Yes	Yes	Yes	Yes	a	Yes	Yes	Yes	Yes	Yes	Yes
1421	Mujahidpur	128488	a	b	a		Yes	a	Yes	a	a	a	a	a	a	Yes	a	a	Yes
1422	Firozpur Eklahri	128489	a	a	a		a	a	a	a	a	a	a	a	a	Yes	a	Yes	Yes
1423	Sainjani	128490	b	b	b	243601	a	a	Yes	b	b	a	a	b	b	Yes	a	Yes	Yes
1424	Palia Menhdi	128491	b	a	b		b	a	a	b	b	a	a	b	b	Yes	a	Yes	Yes
1425	Ujhani Gramreen	128492	a	a	a		Yes	Yes	Yes			Yes	a	a	a	Yes	Yes	Yes	Yes

Census of India 2011- Village Directory

Amenities and Land use (As in 2009)

Name of District:-Budaun Location CodeNo:-149

Name of CD Block:-Ujhani Location CodeNo:-0182

Sr. No.	Name village	Location code no.	Village connected to highways,village roads, banks & credit societies (If amenities available code -Yes is given, If not available within the village , the distance range code viz: a for < 5 Kms, b for 5-10 Kms and c for 10+ kms of nearest place where facility is available is given).											
			Connected to national highway(NH)	Connected to state highway(SH)	Connected to major district road (MDR)	Connected to others district road	Pucca roads	Kutchcha roads	Water bounded macadam(WBM) roads	Navigable waterway (river/canal)(NW)	Footpaths (FP)	Commercial & Co-operative Banks	ATM	Agricultural Credit Societies
1	2	3	68	69	70	71	72	73	74	75	76	77	78	79
1377	Palpur	128444	c	b	b	Yes	a	Yes	Yes	Yes	Yes	b	b	b
1378	Atheia	128445	Yes	Yes	Yes	Yes	Yes	Yes	Yes	Yes	Yes	b	b	b
1379	Har Har Purnarsi	128446	c	a	a	Yes	Yes	Yes	Yes	Yes	Yes	b	b	b
1380	Hajrat Ganj	128447	Yes	Yes	a	Yes	Yes	Yes	Yes	Yes	Yes	a	a	a
1381	Sanjarpur Gulal	128448	c	a	a	Yes	Yes	Yes	Yes	c	Yes	a	a	a
1382	Sanjarpur Baljit	128449	c	a	a	Yes	Yes	Yes	Yes	c	Yes	a	a	a
1383	Kudha Narsinhpt	128450	c	Yes	Yes	Yes	Yes	Yes	Yes	c	Yes	a	a	a
1384	Chhatuia	128451	c	Yes	Yes	Yes	Yes	Yes	a	a	Yes	a	a	a
1385	Mihauna	128452	c	a	a	Yes	Yes	Yes	Yes	c	Yes	a	a	a
1386	Kinarpur	128453	c	a	a	Yes	Yes	Yes	Yes	c	Yes	a	a	a
1387	Jamrauli	128454	c	a	Yes	Yes	Yes	Yes	Yes	c	Yes	a	b	b
1388	Bihar Chanda	128455	Yes	a	a	Yes	Yes	Yes	Yes	c	Yes	a	b	b
1389	Rauli	128456	c	a	a	Yes	Yes	Yes	Yes	c	Yes	a	a	a
1390	Manakpur	128457	Yes	Yes	Yes	Yes	Yes	Yes	Yes	Yes	Yes	a	a	a
1391	Mirzapur	128458	Yes	a	a	Yes	b	b	b	Yes	Yes	b	b	b
1392	Barsua	128459	Yes	b	Yes	Yes	b	b	b	Yes	Yes	b	b	b
1393	Dunde Nagar	128460	Yes	b	a	Yes	b	b	b	Yes	Yes	b	b	b
1394	Gurai	128461	c	Yes	Yes	Yes	Yes	Yes	Yes	Yes	Yes	b	b	Yes
1395	Badarpur	128462	c	Yes	Yes	Yes	Yes	Yes	Yes	Yes	Yes	b	b	Yes
1396	Allapur Bhogi	128463	c	Yes	Yes	Yes	b	a	b	Yes	Yes	b	b	a
1397	Abdulla Ganj	128464	c	a	a	Yes	Yes	Yes	b	Yes	Yes	Yes	a	a
1398	Sirsauli	128465	Yes	b	Yes	Yes	Yes	b	b	Yes	Yes	a	b	b
1399	Kadhauri	128466	c	Yes	Yes	Yes	Yes	Yes	Yes	Yes	Yes	a	c	b
1400	Chandau	128467	c	a	a	Yes	Yes	Yes	Yes	Yes	Yes	c	c	c
1401	Baramay Khera	128468	c	c	Yes	Yes	Yes	Yes	Yes	Yes	Yes	Yes	b	b
1402	Lauaa	128469	c	b	a	a	Yes	Yes	Yes	Yes	Yes	a	b	b
1403	Raushan Nagar	128470	Yes	a	a	Yes	c	c	c	Yes	Yes	c	c	c
1404	Jirauliya	128471	Yes	b	a	Yes	b	b	b	Yes	Yes	b	b	b
1405	Basant Nagar	128472	Yes	Yes	Yes	b	Yes	Yes	Yes	b	Yes	a	b	Yes
1406	Anni	128473	c	a	a	Yes	Yes	Yes	Yes	Yes	Yes	c	c	c
1407	Bharkunia	128474	c	b	Yes	Yes	b	b	b	Yes	Yes	b	b	b
1408	Bastara	128475	c	a	a	b	Yes	Yes	Yes	b	Yes	b	b	c
1409	Kurau	128476	Yes	Yes	Yes	Yes	Yes	Yes	Yes	Yes	Yes	b	b	c
1410	Buniyad Pur	128477												
1411	Gang Chaura	128478												
1412	Badaun (Bahar C	128479	Yes	Yes	Yes	Yes	Yes	Yes	Yes	Yes	Yes	Yes	a	Yes
1413	Loda Bahedi	128480	Yes	Yes	Yes	Yes	Yes	Yes	Yes	Yes	Yes	a	a	a
1414	Gunaura Vajidpu	128481	Yes	Yes	Yes	Yes	Yes	Yes	Yes	Yes	Yes	Yes	b	b
1415	Naushera	128482	Yes	Yes	Yes	Yes	Yes	Yes	Yes	Yes	Yes	a	b	b
1416	Jajpura	128483	Yes	Yes	Yes	Yes	Yes	Yes	Yes	Yes	Yes	b	b	b
1417	Shekhupur	128484	c	a	Yes	Yes	Yes	Yes	Yes	Yes	Yes	Yes	b	b
1418	Mira Patti	128485	Yes	Yes	Yes	Yes	Yes	Yes	Yes	Yes	Yes	a	a	a
1419	Rahimuddin Nag	128486	c	a	a	Yes	Yes	Yes	Yes	Yes	Yes	a	b	b
1420	Mauzampur Neh	128487	Yes	Yes	Yes	Yes	Yes	Yes	Yes	Yes	Yes	a	a	a
1421	Mujahidpur	128488	c	a		Yes	Yes	Yes	Yes	Yes	Yes	a	a	a
1422	Firozpur Eklahri	128489	c	a	Yes	Yes	Yes	Yes	Yes	Yes	Yes	a	a	a
1423	Sainjani	128490	c	b	a	Yes	Yes	Yes	Yes	Yes	Yes	a	b	b
1424	Palia Menhdi	128491	c	b	Yes	Yes	Yes	Yes	Yes	Yes	Yes	b	b	b
1425	Ujhani Grameen	128492	c	Yes	a	Yes	Yes	Yes	Yes	Yes	Yes	a	b	a

Census of India 2011- Village Directory

Amenities and Land use (As in 2009)

Name of District:-Budaun Location CodeNo:-149

Name of CD Block:-Ujhani Location CodeNo:-0182

Sr.No.	Name village	Location code no.	Availability of miscellaneous facilities (If amenities available code -Yes is given, If not available within the village , the distance range code viz: a for < 5 Kms, b for 5-10 Kms and c for 10+ kms of nearest place where facility is available is given).																	Availability of electricity (Yes/No)				
			Self-Help Group (SHG)	Public distribution system (PDS) shop	Mandis / Regular market	Weekly Haat	Agricultural marketing society	Integrated Child Development Scheme (Nutritional Centres)	Anganwadi Centre (Nutritional Centres)	Others (Nutritional Centres)	ASHA (Accredited Social Health Activist)	Community centre with/without TV	Sports Field,	Sports Club / Recreation Centre	Cinema / Video Hall	Public Library	Public Reading Room	Newspaper Supply	Assembly Polling station	Birth & Death Registration Office	Power Supply for Domestic Use (ED)	Power Supply for Agricultural Use (EAG)	Power Supply for Commercial Use (EC)	Power Supply for All Uses (EA)
1	2	3	80	81	82	83	84	85	86	87	88	89	90	91	92	93	94	95	96	97	98	99	100	101
1377	Palpur	128444	b	a	b	b	b	b	b	b	b	b	b	b	b	b	b	b	Yes	Yes	Yes	Yes	Yes	Yes
1378	Atheia	128445	Yes	Yes	b	b	b	b	a	Yes	Yes	b	b	b	b	b	b	Yes	Yes	Yes	Yes	Yes	Yes	Yes
1379	Har Har Purnarsi	128446	b	Yes	b	a	b	b	Yes	Yes	Yes	b	b	b	b	b	b	Yes	Yes	Yes	Yes	Yes	Yes	Yes
1380	Hajrat Ganj	128447	Yes	Yes	a	a	a	a	Yes	Yes	Yes	a	Yes	a	a	a	a	Yes	Yes	Yes	Yes	Yes	Yes	Yes
1381	Sanjarpur Gulal	128448	Yes	Yes	a	Yes	a	c	Yes	Yes	Yes	a	a	c	a	a	c	Yes	Yes	Yes	Yes	Yes	Yes	Yes
1382	Sanjarpur Baljit	128449	Yes	Yes	a	Yes	a	c	Yes	Yes	Yes	a	a	c	a	a	a	Yes	Yes	Yes	Yes	Yes	Yes	Yes
1383	Kudha Narsinhpi	128450	a	Yes	a	a	a	c	Yes	Yes	Yes	a	a	a	a	Yes	Yes	Yes	Yes	Yes	Yes	Yes	Yes	Yes
1384	Chhatua	128451	a	Yes	a	a	a	a	Yes	Yes	Yes	a	a	a	a	a	a	Yes	Yes	Yes	Yes	Yes	Yes	Yes
1385	Mihauna	128452	Yes	Yes	a	a	a	Yes	Yes	Yes	Yes	a	a	c	a	a	c	Yes	Yes	Yes	Yes	Yes	Yes	Yes
1386	Kinarpur	128453	Yes	Yes	a	a	a	Yes	Yes	Yes	Yes	a	a	c	a	a	a	Yes	Yes	Yes	Yes	Yes	Yes	Yes
1387	Jamrauli	128454	Yes	a	b	b	b	Yes	a	Yes	Yes	b	b	b	b	b	b	a	a	Yes	Yes	Yes	Yes	Yes
1388	Bihar Chanda	128455	b	a	b	a	b	c	a	Yes	a	b	b	b	b	b	b	a	Yes	Yes	Yes	Yes	Yes	Yes
1389	Rauli	128456	Yes	Yes	a	a	a	a	Yes	Yes	Yes	a	a	a	a	a	a	Yes	Yes	Yes	Yes	Yes	Yes	Yes
1390	Manakpur	128457	Yes	Yes	Yes	Yes	a	Yes	Yes	Yes	Yes	a	a	Yes	a	a	Yes	Yes	Yes	Yes	Yes	Yes	Yes	Yes
1391	Mirzapur	128458	Yes	Yes	b	b	b	c	Yes	Yes	Yes	c	b	c	b	c	c	b	Yes	b	Yes	Yes	No	Yes
1392	Barsua	128459	Yes	Yes	b	a	b	c	Yes	Yes	Yes	c	b	c	b	c	c	b	Yes	Yes	Yes	Yes	No	Yes
1393	Dunde Nagar	128460	Yes	Yes	b	a	b	b	Yes	Yes	Yes	b	b	b	b	b	b	b	Yes	b	Yes	Yes	No	Yes
1394	Gurai	128461	Yes	Yes	b	b	c	b	Yes	Yes	Yes	b	a	a	b	b	b	b	Yes	Yes	Yes	Yes	No	Yes
1395	Badarpur	128462	Yes	Yes	b	b	Yes	Yes	Yes	Yes	Yes	b	b	b	b	b	b	Yes	Yes	Yes	Yes	Yes	Yes	Yes
1396	Allapur Bhogi	128463	b	b	b	a	Yes	b	Yes	Yes	Yes	b	b	b	b	b	b	b	Yes	Yes	Yes	Yes	No	Yes
1397	Abdulla Ganj	128464	Yes	Yes	a	Yes	a	Yes	Yes	Yes	Yes	b	a	a	a	b	b	a	Yes	Yes	Yes	Yes	Yes	Yes
1398	Sirsauli	128465	Yes	Yes	b	a	Yes	Yes	Yes	Yes	Yes	b	b	b	b	b	b	b	Yes	Yes	Yes	Yes	No	Yes
1399	Kadhauli	128466	Yes	Yes	Yes	Yes	Yes	Yes	Yes	Yes	Yes	Yes	Yes	Yes	Yes	Yes	Yes	Yes	Yes	Yes	Yes	Yes	Yes	Yes
1400	Chandau	128467	Yes	Yes	c	a	c	c	c	Yes	c	c	c	c	c	c	c	c	Yes	c	Yes	Yes	Yes	Yes
1401	Baramay Khera	128468	Yes	Yes	Yes	Yes	Yes	Yes	Yes	Yes	Yes	Yes	Yes	Yes	Yes	Yes	Yes	Yes	Yes	Yes	Yes	Yes	Yes	Yes
1402	Lauaa	128469	Yes	Yes	b	Yes	b	Yes	Yes	Yes	a	b	Yes	Yes	b	Yes	Yes	b	Yes	b	Yes	Yes	Yes	Yes
1403	Raushan Nagar	128470	Yes	a	c	a	c	c	Yes	Yes	Yes	c	c	c	c	c	c	Yes	Yes	Yes	Yes	Yes	No	Yes
1404	Jirauliya	128471	Yes	a	b	a	b	b	Yes	Yes	Yes	b	b	b	b	b	b	b	Yes	b	Yes	Yes	No	Yes
1405	Basant Nagar	128472	b	Yes	b	a	c	b	Yes	Yes	Yes	b	b	b	b	b	b	b	Yes	Yes	Yes	Yes	No	Yes
1406	Anni	128473	Yes	Yes	c	b	c	c	b	Yes	c	c	c	c	c	c	Yes	c	c	Yes	b	Yes	Yes	Yes
1407	Bharkunia	128474	Yes	Yes	b	Yes	b	b	Yes	Yes	Yes	b	b	b	b	b	b	b	Yes	Yes	Yes	Yes	Yes	Yes
1408	Bastara	128475	b	a	b	b	b	b	Yes	Yes	a	b	b	b	b	b	b	b	Yes	a	Yes	Yes	Yes	Yes
1409	Kurau	128476	Yes	Yes	b	a	c	b	Yes	Yes	Yes	b	b	b	b	b	b	b	Yes	Yes	Yes	Yes	Yes	Yes
1410	Buniyad Pur	128477																						
1411	Gang Chaura	128478																						
1412	Badaun (Bahar C	128479	Yes	Yes	Yes	Yes	Yes	Yes	Yes	Yes	Yes	a	Yes	Yes	a	a	a	Yes	Yes	Yes	Yes	Yes	Yes	Yes
1413	Loda Bahedi	128480	Yes	Yes	a	a	Yes	a	Yes	Yes	Yes	a	Yes	Yes	a	a	a	a	Yes	Yes	Yes	Yes	Yes	Yes
1414	Gunaura Vajidpu	128481	Yes	a	b	b	b	b	a	Yes	Yes	b	Yes	Yes	b	c	Yes	Yes	Yes	Yes	Yes	Yes	Yes	Yes
1415	Naushera	128482	Yes	Yes	b	Yes	b	Yes	Yes	Yes	Yes	b	Yes	Yes	b	Yes	Yes	Yes	Yes	Yes	Yes	Yes	Yes	Yes
1416	Jajpura	128483	Yes	Yes	b	b	b	b	Yes	Yes	Yes	b	Yes	Yes	b	Yes	Yes	Yes	Yes	Yes	Yes	Yes	Yes	Yes
1417	Shekhupur	128484	Yes	Yes	Yes	Yes	b	Yes	Yes	Yes	Yes	b	b	b	b	b	Yes	Yes	Yes	Yes	Yes	Yes	Yes	Yes
1418	Mira Patti	128485	a	Yes	a	Yes	Yes	Yes	Yes	Yes	Yes	a	Yes	Yes	a	a	a	Yes	a	Yes	Yes	Yes	No	Yes
1419	Rahimuddin Nag	128486	Yes	Yes	b	b	b	Yes	Yes	Yes	Yes	b	Yes	Yes	b	Yes	Yes	Yes	Yes	Yes	Yes	Yes	Yes	Yes
1420	Mauzampur Neh	128487	a	Yes	a	a	a	a	Yes	Yes	Yes	a	Yes	Yes	a	a	Yes	Yes	Yes	Yes	Yes	Yes	No	Yes
1421	Mujahidpur	128488	Yes	a	a	a	a	Yes	Yes	Yes	Yes	a	a	a	a	a	a	a	Yes	Yes	Yes	Yes	Yes	Yes
1422	Firozpur Eklahri	128489	Yes	a	a	a	a	Yes	Yes	Yes	Yes	a	a	a	a	a	a	a	Yes	a	Yes	Yes	Yes	Yes
1423	Sainjani	128490	Yes	Yes	a	a	b	b	Yes	Yes	Yes	b	b	b	b	b	Yes	Yes	Yes	Yes	Yes	Yes	Yes	Yes
1424	Palia Menhdi	128491	Yes	Yes	b	a	Yes	Yes	a	Yes	Yes	b	b	b	b	b	b	b	Yes	a	Yes	Yes	Yes	Yes
1425	Ujhani Grameen	128492	a	Yes	a	a	a	Yes	Yes	Yes	Yes	a	a	a	a	a	a	a	a	Yes	Yes	Yes	Yes	Yes

Census of India 2011- Village Directory

Amenities and Land use (As in 2009)

Name of District:-Budaun Location CodeNo:-149

Name of CD Block:-Ujhani Location CodeNo:-0182

Sr.No.	Name village	Location code no.	Land Use																	Name of three most important commodities manufactured			
			Nearest Town	Area under different types of land use (in hectares rounded up to one decimal place)											Area irrigated by source (in hectare).					First	Second	Third	
				Name	Distance range code i.e. a for < 5 Kms, b for 5-10 Kms and c for 10+ kms.	Forests	Area under Non-agricultural Uses	Barren and Un-cultivable land	Permanent Pastures and Other Grazing Lands	Land Under Miscellaneous Tree Crops etc.	Culturable Waste Land	Fallow lands other than current fallows	Current Fallows	Net Area Sown	Total Irrigated Land Area	Total Un-irrigated Land Area	Canals (C)	Wells/Tube-wells(W/TW)	Tanks/Lakes(T/L)				Water Falls(WF)
102	103	104	105	106	107	108	109	110	111	112	113	114	115	116	117	118	119	120	121	122			
1377	Palpur	128444	BUDAUN	c	0	0	13	0	7.8	0.3	21.1	1	146.6	113.5	33.1	0	113.5	0	0	0	Maize		
1378	Atheia	128445	BUDAUN	b	0	0	0	0	0	0	0	0	16.5	16.5	0	0	0	0	0	0	16.5		
1379	Har Har Purnarsi	128446			0	15.5	0	0	4.2	1	16.2	17.5	189.2	151.6	36.6	0	0	0	0	0	152		
1380	Hajrat Ganj	128447	BUDAUN	c	0	0	0	0.2	0	2	0	0	48.2	48.2	0	0	0	0	0	0	48.2		
1381	Sanjarpur Gulal	128448	BUDAUN	c	0	0	0	0	1.9	1.9	0	0	15.3	15.3	0	0	9	0	0	0	6.3		
1382	Sanjarpur Baljit	128449			0	0	0	0	1.5	2.9	0	0	44.6	44.6	0	0	0	0	0	0	44.6		
1383	Kudha Narsinhpt	128450			0	0	0	0	2.5	0	0	1.1	22.1	22.1	0	0	0	0	0	0	22.1		
1384	Chhatuia	128451	BUDAUN	c	0	36.1	0	0	15.2	0.9	22.4	5.9	275.6	260.7	14.8	0	260.7	0	0	0	Bajra		
1385	Mihauna	128452			0	0	0	0	2.2	0.2	0	0	28.5	28.5	0	0	28.5	0	0	0	0		
1386	Kinarpur	128453	BUDAUN	a	0	9.8	0	0	0.2	0	0	0	111	67	44	0	16	0	0	0	51		
1387	Jamrauli	128454			0	8	0	0	1.6	1	0	0	112.4	81.6	30.7	0	18	0	0	0	63.6		
1388	Bihar Chanda	128455	UJHANI	b	0	5.7	0	0	0	0.3	0	0	119	82	37	0	0	82	0	0	0		
1389	Rauli	128456	BUDAUN		0	0	0	0	6.4	0.5	0	0	28.1	28.1	0	0	0	0	0	0	28.1		
1390	Manakpur	128457	BUDAUN	a	0	19.9	0	0	0	1.3	2	1.2	132.6	130.9	1.6	130.9	0	0	0	0	0	Maize	
1391	Mirzapur	128458			0	8.4	0	0	0	0.2	0	1.4	81.2	78.6	2.6	0	78.6	0	0	0	0	Padd	
1392	Barsua	128459	BUDAUN	c	0	27.9	0	0	0	0	0	1.4	320.1	320.1	0	0	0	0	0	0	320	Bajra	
1393	Dunde Nagar	128460	BADAUN	b	0	13.1	0	0	0	0.2	0	0.2	182.7	182.7	0	0	182.7	0	0	0	0	Paddy	
1394	Gurai	128461	BUDAUN		0	33	0	0	3.8	0.4	0	2	195	192.4	2.6	0	192.4	0	0	0	0	Cane	
1395	Badarpur	128462		b	0	25.9	0	0	1.6	0.6	0	2.7	119.5	115.7	3.8	0	115.7	0	0	0	0	Cane	
1396	Allapur Bhogi	128463	BUDAUN	b	0	39.3	0	2	0	0	0	5	252.2	237.4	14.8	0	237.4	0	0	0	0	Paddy	
1397	Abdulla Ganj	128464			0	45.2	0	0	0.9	1.8	1.8	10.8	296.8	284.7	12.1	0	284.7	0	0	0	0	Maize	
1398	Sirsauli	128465	BUDAUN	b	0	2.5	0	2.3	0	0	2.4	4.8	536.4	536.4	0	0	486.6	0	0	0	49.8		
1399	Kadhauri	128466	BUDAUN	c	0	23.3	0	0	0	0	11.3	0	228.1	218.2	10	0	218.2	0	0	0	0	Cane	
1400	Chandau	128467	BUDAUN	c	0	18.6	0	0	0	8.9	0	0	174.2	171.6	2.7	0	171.6	0	0	0	0	Cane	
1401	Baramay Khera	128468	BUDAUN	c	0	29	0	0	0	14.9	0	0	319.5	312.5	7	0	312.5	0	0	0	0	Cane	
1402	Lauaa	128469			0	10.1	0	0	0	5.4	0	0	131.3	124.9	6.4	0	124.9	0	0	0	0	Cane	
1403	Raushan Nagar	128470	BUDAUN	c	0	5.9	0	0	0	0.2	0	0.2	62.3	61.9	0.3	0	61.9	0	0	0	0	Paddy	
1404	Jirauliya	128471	BUDAUN	b	0	6.7	0	0	0.6	0	0	1.6	63.3	63	0.3	0	63	0	0	0	0	Paddy	
1405	Basant Nagar	128472	BUDAUN	b	0	8.7	0	0	0	0	0	0.6	92	91.7	0.3	0	91.7	0	0	0	0	Cane P	
1406	Anni	128473			0	11.5	0	0	3	8.4	0	0	171.1	164.4	6.7	0	164.4	0	0	0	0	Cane	
1407	Bharkunia	128474	BUDAUN	b	0	31.1	0	0	0	0	0	13.9	259.4	259.4	0	0	259.4	0	0	0	0	Bajra	
1408	Bastara	128475			0	16.4	0	0	0	3.4	0	0.8	173.9	173.9	0	0	173.9	0	0	0	0	Cane P	
1409	Kurau	128476	BUDAUN	b	0	23.6	0	1.2	0.1	0	0	0.9	268.1	268	0.1	0	268	0	0	0	0	Cane P	
1410	Buniyad Pur	128477			0	15.4	0	0	1.1	0	0	3.2	264.2	261.2	3	0	261.2	0	0	0	0		
1411	Gang Chaura	128478	BUDAUN	a	0	17	0	0	1.8	0.6	3.6	10.5	143	138.2	4.8	0	138.2	0	0	0	0		
1412	Badaun (Bahar C	128479		a	0	0	501	0	0	0	0	0	363.1	363.1	0	0	0	0	0	0	363	Bajra	
1413	Loda Bahedi	128480	BUDAUN	a	0	0	0	0	4.7	0.8	6.2	2	318.7	250.5	68.2	0	250.5	0	0	0	0		
1414	Gunaura Vajidpu	128481			0	11.1	0	0	0.4	0.3	1	1.4	150.7	143.4	7.3	0	143.4	0	0	0	0	Cane B	
1415	Naushera	128482	BUDAUN	b	0	29.6	0	0	1.1	3.8	1.4	6.6	200.6	198.8	1.9	0	198.8	0	0	0	0	Paddy	
1416	Jajpura	128483			0	11	0	0	0.2	0	0.7	1	123.5	121.6	2	0	121.6	0	0	0	0	Maize	
1417	Shekhpur	128484	BUDAUN	b	0	154	0	0	2.4	4.5	8.4	5.5	571	569.5	1.5	0	0	0	0	0	570	Maize	Whe at Pota to Lahi
1418	Mira Patti	128485			0	12.5	0	0	0	0	0	0	129	83.8	45.2	0	0	0	0	0	83.8	Maize	
1419	Rahimuddin Nag	128486	BUDAUN	b	0	11.1	0	0	0	0.2	0.4	0.2	68.7	68.3	0.4	0	68.3	0	0	0	0	Paddy	
1420	Mauzampur Neh	128487			0	61	0	0	0	0	0	0	116.7	96.1	20.6	0	0	0	0	0	96.1	Maize	
1421	Mujahidpur	128488	BUDAUN	a	0	0	18.8	0	0.4	0.7	0.9	7.5	199.6	189.5	10.1	0	189.5	0	0	0	0	O	
1422	Firozpur Eklahri	128489			0	0	10.4	0	0	0.7	0.8	1.9	83.2	77.7	5.5	0	77.7	0	0	0	0		
1423	Sainjani	128490	BUDAUN	b	0	12.1	0	0	0	0.1	2.1	0.1	140.1	137.8	2.3	0	0	0	0	0	138	Maize	
1424	Palia Menhdi	128491			0	10.4	0	0	0	0.2	1.5	2.4	219.9	207.3	12.6	0	207.3	0	0	0	0	Potat	
1425	Ujhani Grameen	128492	BUDAUN	a	0	1.6	0	0	0	0.1	0	0	2.7	2.7	0	0	0	0	0	0	2.7	Paddy	

Census of India 2011- Village Directory

Amenities and Land use (As in 2009)

Name of District:-Budaun Location CodeNo:-149

Name of CD Block:-Ujhani Location CodeNo:-0182

Sr. No.	Name village	Location code no.	Total area of the village (in hectares rounded up to one decimal place)	Total population (2011 census)	Number of households (2011 census)	Number of educational amenities available. (If not available within the village , the distance range code viz: a for < 5 Kms, b for 5-10 Kms and c for 10+ kms of nearest place where facility is available is given).													
						Pre-Primary school (PP)	Primary school (P)	Middle school (M)	Secondary School (S)	Senior Secondary school (SS)	Degree college of arts, science & commerce (ASC)	Engineering colleges(EC)	Medical college (MC)	Management institute (MI)	Polytechnic (Pt)	Vocational training school /ITI	Non-formal training centre (NFTC)	Special school for disabled (SSD)	Others (specify)
1	2	3	4	5	6	7	8	9	10	11	12	13	14	15	16	17	18	19	20
1426	Baramal Dev	128493	202.6	2234	337	a	a	a	a	a		c	c	c	c	c	c	c	
1427	Saraura	128494	113.2	38	12	a	a	a	a	a	c	c	a	c	c	c	a	c	
1428	Gangaura	128495	95.1	1108	177	a	a	a	a	a					c	c	a	c	
1429	Khivali	128496	118.6	0	0														
1430	Jirauli	128497	200.1	1059	171	a	a	a	a	a				b	b	b	a	c	
1431	Gathauna	128498	274.1	2043	302	a	1	a	a						c	c	c	c	
1432	Basoma	128499	332.8	4619	794	1	1	a	a					c	c	c	a	c	
1433	Bangavan	128500	184.4	857	153	a	2	a	a	a	c	a	a	c	c				
1434	Ranau	128501	240	1391	245	a	1	a	a	a	c	c	c	c	c				c
1435	Nasrulla Pur	128502	250	2641	349	a	1	a	b	b	b	c	c	c	c	c	c	c	
1436	Dhamei	128503	187.8	1848	287	a	1	1	b	b	b		c		b	b			
1437	Sarki	128504	326.6	2406	387	a		a	b	b	b				c	c	b	c	
1438	Narau	128505	203	1183	205	a		a	a	a	c	c	c	c	c	c			c
1439	Adauli	128506	250.1	3057	508	a	1	a	a	a	a	a	c	c	c	c	c		
1440	Terha	128507	140.6	1280	213		1	a	a	a	a	c	c	c	c	c			c
1441	Fatehpur	128508	131.1	1271	211	a	1	a	a	a	a	c	c	c	c	c			c
1442	Nijampur Majra	128509	89.9	587	97	b	1	a	b	b	b	c	c	c	c	c			c
1443	Burra Farid Pur	128510	158.1	1801	289	1	1	1	b	b	b	c	c	c	c	c			c
1444	Pir Battu	128511	133.8	479	76	b	1	a	b	b	b	c	c	c	c	c			c
1445	Pataura	128512	139.4	851	137	1	2	a	b	b	b	c	c	c	c	c			c
1446	Nagla Tayyab Pu	128513	65	1083	144	b	1	a	b	b	b	c	c	c	c	c			c
1447	Ahirvara	128514	254.6	2659	394	a	1	a	a	a	a	c	c	c	c	c			c
1448	Sakri Jangal	128515	378.4	5207	745	1	1	b	b	b	c	c	c	c	c	c	c	c	
1449	Butla Khanjan	128516	854.5	2608	444	a	1				b	c	c	c	c	c	c	c	
1450	Butla Daulat	128517	702.2	4784	779	1	1	a	a	a	b	c	c	c	c	c	c	c	
1451	Achaura	128518	372.7	2646	409	a	1	a	a	a	c	c	c	c	c	c	c	c	
1452	Gadaura	128519	240.8	633	108	b		b	b	b	c	c	b	c	c	c	c	c	
1453	Kua Danda	128520	211.6	1488	248	b	1	1	b	b	c	c	b	c	c	c	c	c	
1454	Laluia	128521	201	541	93	c	1	a	c	c				c	c	c	c	c	
1455	Phulasi	128522	247.3	2010	304	b		b	b	b	a	a	b	c	c	c	c	c	
1456	Sukatia	128523	179.3	718	126	b		a	b	b	c	c	b	c	c	c	c	c	
1457	Patpara Ganj	128524	241.5	865	127	a	1	1	b	b	c	c	b	c	c	c	c	c	
1458	Malik Pur	128525	143	891	144	a	1	a	a	a	c	c	a	c	c	c	c	c	
1459	Sikandra Bad	128526	832.2	2447	425	b	1	1	b	b	b	c	c	c	c	c	b	c	
1460	Jyorapar Vala	128527	658.1	4126	685	1	1	1	b	b	b	c	c	c	c	c	c	c	
1461	Chandaura	128528	174.8	421	62	1	1	1	b	b	b	c	c	c	c	c	c	c	
1462	Rionaiia	128529	1037.1	5506	915	1	2	1	b	b	b	c	c	c	c	c	c	c	
1463	Bitroi	128530	451.2	2342	386	1	1		b	b	c	c	c	c	c	c	b	c	
1464	Dahemu	128531	552.5	2371	416	a	1	1	b	b	c	c	c	c	c	c	b	c	
1465	Itua	128532	161.3	799	117	a	1	a	b	b	c	c	c	c	c	c	b	c	
1466	Peer Nagar	128533	187.9	1042	167	a	1	a	a	b	b	c	c	c	c	c	c	c	
1467	Phul Pur	128534	271	1188	216			b	b	b		c	c	c	c	c	b	c	
1468	Allipur Maththai	128535	407.2	839	165	a		a	a	a	a	c	c	c	c	c	c	c	
1469	Hussainpur Khar	128536	721.7	0	0														
1470	Hussainpur Pukh	128537	502.6	4237	760	b	1	1	b	b	b	b	c				c	c	
1471	Harpalpur	128538	165.3	799	134	b	1	1	b	b	b	c	c	c	c	c			
1472	Pipraul Pukhta	128539	688	4044	708	a	2	1	a	a	a	c	c	c	c	c	c	c	
1473	Noorganj	128540	16.1	48	11	a	a	a	a	a	a	c	c	c	c	c			
1474	Chandanpur Puk	128541	107.4	875	133	a	1	a	a	a	a	c	c	c	c	c	c	c	
1475	Chandanpur Kha	128542	943.3	0	0														
1476	Pipraul Kham	128543	545.6	0	0														
1477	Dilaur	128544	212.7	459	80	a	1	1	a	a	a	c	c	c	c	c	c	c	

Census of India 2011- Village Directory
Amenities and Land use (As in 2009)
Name of District:-Budaun Location CodeNo:-149
Name of CD Block:-Ujhani Location CodeNo:-0182

Sr.No.	Name village	Location code no.	Number of Medical Amenities available. (If not available within the village, the distance range code viz: a for < 5 Kms, b for 5-10 Kms and c for 10+ kms of nearest place where facility is available is given).										Number of Non-Government Medical Amenities available.								
			Community health centre (CHC)	Primary health centre (PHC)	Primary health sub centre (PHS)	Maternity and child welfare centre (MCWC)	T.B. clinic (TBC)	Hospital-allopathic (HA)	Hospital-alternative medicine (HO)	Dispensary (D)	Veterinary hospital (VH)	Mobile health clinic (MHC)	Family welfare centre (FWC)	Charitable non Govt. hospital/Nursing home.	Medical practitioner with MBBS Degree	Medical practitioner with other degree	Medical practitioner with no degree	Traditional practitioner and faith healer .	Medicine Shop	Others	
1	2	3	21	22	23	24	25	26	27	28	29	30	31	32	33	34	35	36	37	38	
1426	Baramal Dev	128493	a	a	a	a	a	a	a	a	a	a	a	0	0	0	1	0	0	0	
1427	Saraura	128494	a	a		a	c	a	a	a	a	c		0	0	0	1	0	0	0	
1428	Gangaura	128495	a	a	a	a	a	a	c	c	c	c	a	0	0	0	1	0	0	0	
1429	Khivali	128496																			
1430	Jirauli	128497	a	a	a	a	a	a	b	a	a	b	a	0	0	0	1	0	0	0	
1431	Gathauna	128498	a	a	a	a	a	a	a	a	a	a	a	0	0	0	1	0	0	0	
1432	Basoma	128499	a	a	a	a	a	a	a	a	a	c	c	0	0	0	1	0	0	0	
1433	Bangavan	128500	a	a	a	a	a	a	a	a	a	a	a	0	0	0	1	0	0	0	
1434	Ranau	128501	a	a	a	a	a	a	a	a	a	a	a	0	0	0	1	0	0	0	
1435	Nasrulla Pur	128502	b	b	b	b	b	b	b	b	b	b	b	0	0	0	1	0	0	0	
1436	Dhamei	128503	b	a	a	b	b	b		a	b		b	0	0	0	1	0	0	0	
1437	Sarki	128504	b	b	b	b	b	b	b	b	b	b	b	0	0	0	1	0	0	0	
1438	Narau	128505	a	a	a	a	a	a	a	a	a	a	a	0	0	0	1	0	0	0	
1439	Adauli	128506	a	a	a	a	a	a	a	a	a	a	a	0	0	0	1	0	0	0	
1440	Terha	128507	a	a	a	a	a	a	a	a	a	a	a	0	0	0	1	0	0	0	
1441	Fatehpur	128508	a	a	a	a	a	a	a	a	a	a	a	0	0	0	1	0	0	0	
1442	Nijampur Majra	128509	b	b	b	b	b	b	b	b	b	b	b	0	0	0	1	0	0	0	
1443	Burra Farid Pur	128510	b	b	b	b	b	b	b	b	b	b	b	0	0	0	1	0	0	0	
1444	Pir Battu	128511	b	b	b	b	b	b	b	b	b	b	b	0	0	0	1	0	0	0	
1445	Pataura	128512	b	b	b	b	b	b	b	b	b	b	b	0	0	0	1	0	0	0	
1446	Nagla Tayyab Pu	128513	b	b	b	b	b	b	b	b	b	b	b	0	0	0	1	0	0	0	
1447	Ahirvara	128514	a	a	a	a	a	a	a	a	a	a	a	0	0	0	1	0	0	0	
1448	Sakri Jangal	128515	b	b	b	b	b	c	c	b	b	b	c	0	0	0	1	0	0	0	
1449	Butla Khanjan	128516	b	b	b	b	c	b	b	b	b	b	b	0	0	0	1	0	0	0	
1450	Butla Daulat	128517	b		1 b		1 b	b	b	b	b	b	b	1	0	0	0	1	0	0	0
1451	Achaura	128518	a	a	a	a	a	a	a	a	a	a	a	0	0	0	1	0	0	0	
1452	Gadaura	128519	b	b	b	b	b	b	b	b	b	b	b	0	0	0	1	0	0	0	
1453	Kua Danda	128520	b	b	b	b	b	b	b	b	b	b	b	0	0	0	1	0	0	0	
1454	Laluia	128521	a	c	c	c	c	c	c	c	c	c	c	0	0	0	1	0	0	0	
1455	Phulasi	128522	b	b	b	b	b	b	b	b	b	b	b	0	0	0	1	0	0	0	
1456	Sukatia	128523	b	b	b	b	b	b	b	b	b	b	b	0	0	0	1	0	0	0	
1457	Patpara Ganj	128524	b	b	b	b	b	b	b	b	b	b	b	0	0	0	1	0	0	0	
1458	Malik Pur	128525	a	a	a	a	a	a	a	a	a	a	a	0	0	0	1	0	0	0	
1459	Sikandra Bad	128526	c	c	c	c	c	c	c	c	c	c	c	0	0	0	1	0	0	0	
1460	Jyorapar Vala	128527	b	b	b	b	b	b	b	b	b	b	b	0	0	0	1	0	0	0	
1461	Chandaura	128528	b	b	b	b	b	b	b	b	b	b	b	0	0	0	1	0	0	0	
1462	Rionai	128529	b	b	b	b	b	b	b	b	b	b	b	0	0	0	1	0	0	0	
1463	Bitroi	128530	b	b		b	c	b	b	c	b	c	c	0	0	0	1	0	0	0	
1464	Dahemu	128531	b	b	b	c	c	b	b	c	b	c	c	0	0	0	1	0	0	0	
1465	Itua	128532	b	b	b	c	c	c	c	c	b	c	c	0	0	0	1	0	0	0	
1466	Peer Nagar	128533	b	b	b	b	c	b	b	b	b	b	b	0	0	0	1	0	0	0	
1467	Phul Pur	128534	b	b	b	c	c	c	b	c	b	c	c	0	0	0	1	0	0	0	
1468	Allipur Maththai	128535	c	a	a	c	a	a	a	a	a	c	c	0	0	0	1	0	0	0	
1469	Hussainpur Khar	128536																			
1470	Hussainpur Pukh	128537	c	b	b	b	c	c	c	c	b	c	c	0	0	0	1	0	0	0	
1471	Harpalpur	128538	c	b	b	b	c	c	c	c	b	c	c	0	0	0	1	0	0	0	
1472	Pipraul Pukhta	128539	c	a	a	a	c	c	c	c	a	c	c	0	0	0	1	0	0	0	
1473	Noorganj	128540	c	a	a	a	c	c	c	c	a	c	c	0	0	0	1	0	0	0	
1474	Chandanpur Puk	128541	c	a	a	a	c	c	c	c	a	c	c	0	0	0	1	0	0	0	
1475	Chandanpur Kha	128542																			
1476	Pipraul Kham	128543																			
1477	Dilaur	128544	c	a	a	c	a	a	a	a	a	c	c	0	0	0	1	0	0	0	

Census of India 2011- Village Directory

Amenities and Land use (As in 2009)

Name of District:-Budaun Location CodeNo:-149

Name of CD Block:-Ujhani Location CodeNo:-0182

Sr.No.	Name village	Location code no.	Availability of drinking water - Yes / No								Availability of toilet & others Yes / No			
			Tap water (Treated/Untreated)	Well water (Covered/ Uncovered well)	Hand Pump	Tube wells/ Bore well	Spring	River / Canal	Tank / Pond / Lake	Others	Community toilet including bath.	Community toilet excluding bath.	Rural sanitary mart or sanitary hardware outlet available near the village.	Community bio- gas or recycle of waste for productive use.
1	2	3	39	40	41	42	43	44	45	46	47	48	49	50
1426	Baramal Dev	128493	No	No	Yes	No	No	No	No	No	No	No	No	No
1427	Saraura	128494	No	No	Yes	Yes	No	No	No	No	No	No	No	No
1428	Gangaura	128495	No	No	Yes	Yes	No	Yes	No	No	No	No	Yes	No
1429	Khivali	128496												
1430	Jirauli	128497	No	No	Yes	Yes	No	Yes	No	No	No	Yes	Yes	No
1431	Gathauna	128498	No	No	Yes	Yes	No	No	No	No	No	No	No	No
1432	Basoma	128499	No	No	Yes	Yes	No	No	No	No	No	No	Yes	Yes
1433	Bangavan	128500	No	No	Yes	Yes	No	Yes	No	No	No	Yes	Yes	No
1434	Ranau	128501	No	Yes	Yes	Yes	No	Yes	No	No	No	Yes	Yes	No
1435	Nasrulla Pur	128502	No	No	Yes	Yes	No	No	No	No	No	Yes	Yes	No
1436	Dhamei	128503	No	No	Yes	Yes	No	No	No	No	No	No	No	No
1437	Sarki	128504	No	Yes	Yes	Yes	No	No	No	No	No	No	No	No
1438	Narau	128505	No	Yes	Yes	Yes	No	No	No	No	No	No	No	No
1439	Adauli	128506	No	Yes	Yes	Yes	No	No	No	No	No	No	No	No
1440	Terha	128507	No	No	Yes	Yes	No	No	No	No	No	No	No	No
1441	Fatehpur	128508	No	No	Yes	Yes	No	No	No	No	No	No	No	No
1442	Nijampur Majra	128509	No	No	Yes	Yes	No	No	No	No	No	No	No	No
1443	Burra Farid Pur	128510	No	No	Yes	Yes	No	No	No	No	No	No	No	Yes
1444	Pir Battu	128511	No	Yes	Yes	Yes	No	Yes	No	No	No	No	No	Yes
1445	Pataura	128512	No	No	Yes	Yes	No	No	No	No	No	No	No	No
1446	Nagla Tayyab Pu	128513	No	No	Yes	Yes	No	No	Yes	No	No	No	No	No
1447	Ahirvara	128514	No	No	Yes	Yes	No	No	No	No	No	No	No	No
1448	Sakri Jangal	128515	No	No	Yes	No	No	No	No	No	No	No	No	No
1449	Butla Khanjan	128516	No	No	Yes	Yes	No	No	No	No	No	No	No	No
1450	Butla Daulat	128517	No	No	Yes	No	No	No	No	No	No	No	No	No
1451	Achaura	128518	No	No	Yes	No	No	No	Yes	No	No	No	No	No
1452	Gadaura	128519	No	No	Yes	Yes	No	No	Yes	No	No	No	No	No
1453	Kua Danda	128520	No	No	Yes	Yes	No	No	No	No	No	No	No	No
1454	Laluia	128521	No	No	Yes	Yes	No	No	No	No	No	No	No	No
1455	Phulasi	128522	No	Yes	Yes	Yes	No	No	No	No	No	No	No	No
1456	Sukatia	128523	No	No	Yes	Yes	No	No	No	No	No	No	No	No
1457	Patpara Ganj	128524	No	No	Yes	Yes	No	No	No	No	No	No	No	No
1458	Malik Pur	128525	No	No	Yes	Yes	No	No	No	No	No	No	No	No
1459	Sikandra Bad	128526	No	No	Yes	Yes	No	No	No	No	No	Yes	Yes	Yes
1460	Jyorapar Vala	128527	No	No	Yes	Yes	No	No	Yes	No	No	Yes	Yes	No
1461	Chandaura	128528	Yes	No	Yes	Yes	No	No	Yes	No	No	No	No	No
1462	Rionaia	128529	Yes	No	Yes	Yes	No	No	No	No	No	No	No	No
1463	Bitroi	128530	Yes	No	Yes	Yes	No	No	No	No	No	No	No	No
1464	Dahemu	128531	No	No	Yes	Yes	No	No	No	No	No	No	No	No
1465	Itua	128532	Yes	No	Yes	Yes	No	No	No	No	No	No	No	No
1466	Peer Nagar	128533	No	No	Yes	No	No	No	No	Yes	No	No	Yes	No
1467	Phul Pur	128534	No	No	Yes	Yes	No	Yes	No	No	No	No	No	No
1468	Allipur Maththai	128535	No	No	Yes	No	No	No	Yes	No	No	No	No	No
1469	Hussainpur Khar	128536												
1470	Hussainpur Pukh	128537	No	No	Yes	Yes	No	No	Yes	No	No	No	No	No
1471	Harpalpur	128538	No	No	Yes	Yes	No	No	Yes	No	No	No	No	No
1472	Pipraul Pukhta	128539	Yes	No	Yes	Yes	No	No	Yes	No	No	No	No	No
1473	Noorganj	128540	No	No	Yes	No	No	No	Yes	No	No	No	No	No
1474	Chandanpur Puk	128541	No	No	Yes	Yes	No	Yes	Yes	No	No	No	No	No
1475	Chandanpur Kha	128542												
1476	Pipraul Kham	128543												
1477	Dilaur	128544	No	No	Yes	Yes	No	No	Yes	No	No	No	No	No

Census of India 2011- Village Directory

Amenities and Land use (As in 2009)

Name of District:- Budaun Location CodeNo:-149

Name of CD Block:-Ujhani Location CodeNo:-0182

Sr.No.	Name village	Location code no.	Communication and transport facilities (If amenities available code -Yes is given except for Village Pin Code ,If not available within the village , the distance range code viz: a for < 5 Kms, b for 5-10 Kms and c for 10+ kms of nearest place where facility is available is given).																
			Post office(PO)	Sub post office (SFO)	Post & Telegraph office (P&TO)	Village Pin Code	Telephones (Land lines)	Public call office (PCO)	Mobile phone coverage	Internet cafes/ Common service centre (CSC)	Private courier facility	Bus service (Public & Private)	Railway stations	Auto/Modified Autos	Taxis and Vans	Tractors	Cycle-pulled rickshaws(Manual & Machine driven)	Carts driven by animals	Sea /River ferry service
1	2	3	51	52	53	54	55	56	57	58	59	60	61	62	63	64	65	66	67
1426	Baramal Dev	128493	a	a	c	243639	a	a	Yes	c	c	Yes	a	a	a	Yes	Yes	Yes	Yes
1427	Saraura	128494	a	a	c	243689	Yes	Yes	Yes	c	c	Yes	Yes	Yes	Yes		Yes	Yes	Yes
1428	Gangaura	128495	a	a	a	343611	Yes	a	Yes	a	a	Yes	a	a	a	Yes	Yes	Yes	c
1429	Khivali	128496																	
1430	Jirauli	128497	a	a	a	243639	Yes	a	Yes	a	a	Yes	a	Yes	Yes	Yes	Yes	Yes	c
1431	Gathauna	128498	a	a		243639	Yes	a	Yes	c	a	a	a	a	a	Yes	a	Yes	Yes
1432	Basoma	128499	Yes	a	a	243601	Yes	a	Yes	a	a	a	a	a	Yes	Yes	a	Yes	a
1433	Bangavan	128500	a	a	a	243634	Yes		Yes	a	a	a	a	a	a	Yes	Yes	Yes	b
1434	Ranau	128501	a	a	a	243639	Yes	Yes	Yes	a	a	a	a	a	a	a	Yes	Yes	a
1435	Nasrulla Pur	128502	a	a	b		a	a	Yes	b	b	a	a	b	b	b	a	b	Yes
1436	Dhamei	128503	b	a	b		Yes	a	Yes	Yes	Yes	Yes	a	a	a	Yes	Yes	Yes	Yes
1437	Sarki	128504	a	a	b	243601	a	a	Yes	b	b	Yes	a	b	b	b	a	b	Yes
1438	Narau	128505	a	a	a	243639	Yes	Yes	Yes	a	a	a	a	a	a	Yes	Yes	Yes	c
1439	Adauli	128506	a	a	a	243639	Yes	Yes	Yes	Yes	Yes	a	a	a	a	Yes	Yes	Yes	b
1440	Terha	128507	a	a	a	243639	Yes	Yes	Yes	a	a	a	a	a	a	Yes	Yes	Yes	b
1441	Fatehpur	128508	a	a	a	243639	Yes	Yes	Yes	a	a	a	a	a	a	Yes	Yes	Yes	Yes
1442	Nijampur Majra	128509	b	a	b	243639	a	a	Yes	b	b	b	b	b	b	a	Yes	Yes	Yes
1443	Burra Farid Pur	128510	b	a	b	243639	Yes	Yes	Yes	b	b	b	b	b	b	Yes	Yes	Yes	Yes
1444	Pir Battu	128511	b	a	b	243639	a	a	Yes	b	b	b	b	b	b	Yes	Yes	a	Yes
1445	Pataura	128512	b	a	b	243639	a	a	Yes	b	b	b	b	b	b	Yes	Yes	Yes	Yes
1446	Nagla Tayyab Pu	128513	b	a	b	243639	Yes	Yes	Yes	b	b	b	b	b	b	Yes	Yes	Yes	Yes
1447	Ahirvara	128514	a	a	a	243639	Yes	Yes	Yes	a	a	a	a	a	a	Yes	Yes	Yes	a
1448	Sakri Jangal	128515	b	a	c	243639	b	b	Yes	b	b	Yes	b	b	Yes	Yes	Yes	Yes	Yes
1449	Butla Khanjan	128516	b	a	b	243639	b	b	b	b	b	b	b	b	b	Yes	b	Yes	Yes
1450	Butla Daulat	128517	b	Yes	b		Yes	Yes	Yes	b	b	b	b	b	b	b	b	Yes	b
1451	Achaura	128518		a	a	243639	Yes	Yes	Yes	a	a	a	a	a	a	Yes	Yes	Yes	c
1452	Gadaura	128519	b	b	b		b	b		b	b	b	b	b	b	b	Yes	Yes	Yes
1453	Kua Danda	128520	b	b	b		b	b	Yes	b	b	b	b	b	b	b	b	Yes	Yes
1454	Laluia	128521	a	c	c	243636	b	b	Yes	c	c	b	c	b	Yes		c	Yes	c
1455	Phulasi	128522	b	b	b		b	b	Yes	b	b	b	b	a	b	b	b	b	b
1456	Sukatia	128523	b	b	b		b	b	Yes	b	b	b	b	b	b	b	b	b	b
1457	Patpara Ganj	128524	b	b	b		b	b	Yes	b	b	b	b	c	b	b	b	Yes	Yes
1458	Malik Pur	128525	a	a	a		a	a	Yes	a	a	a	a	c	a	a	a	Yes	Yes
1459	Sikandra Bad	128526	b	Yes	c	243636	b	b	b	c	c	b	b	b	b	Yes	b	Yes	Yes
1460	Jyorapar Vala	128527	b	Yes	b		Yes	Yes	Yes	Yes	Yes	Yes	Yes	Yes	Yes	Yes	Yes	Yes	Yes
1461	Chandaura	128528	b	b	b		Yes	Yes	Yes	Yes	Yes	Yes	Yes	Yes	Yes	Yes	Yes	Yes	Yes
1462	Rionaia	128529	b	Yes	b		Yes	Yes	Yes	Yes	Yes	Yes	Yes	Yes	Yes	Yes	Yes	Yes	Yes
1463	Bitroi	128530	b	a	b	243636	Yes	Yes	Yes	b	b	Yes	Yes	a	Yes	b	b	Yes	Yes
1464	Dahemu	128531	b	b	b	243636	b	b	b	b	b	b	a	b	Yes	b	b	Yes	Yes
1465	Itua	128532	b	a	b		b	b	b	b	b	a	a	b	b	b	c	Yes	Yes
1466	Peer Nagar	128533	b	a	b	243639	b	b	b	b	b	b	b	b	b	Yes	Yes	Yes	Yes
1467	Phul Pur	128534	b	a	Yes	243636	b	b	b	b	b	a	b	b	b	b	b	Yes	b
1468	Allipur Maththai	128535	a	a	a	243636	a	a	a	a	a	a	a	a	a	Yes	a	Yes	Yes
1469	Hussainpur Khar	128536																	
1470	Hussainpur Pukh	128537	b	a		243636	b	b	b	b	b	b	b	b	b	Yes	Yes	Yes	Yes
1471	Harpalpur	128538	b	a	a	243636	b	b	b	b	b	b	b	b	b	Yes	Yes	Yes	Yes
1472	Pipraul Pukhta	128539	a	Yes	Yes		Yes	Yes	Yes	Yes	c	Yes	a	a	a	Yes	Yes	Yes	a
1473	Noorganj	128540	a	a	a	243636	a	a	a	a	a	a	a	a	a	Yes	Yes	Yes	Yes
1474	Chandanpur Puk	128541	a	a	a	243636	a	a	a	a	c	a	a	a	a	Yes	Yes	Yes	Yes
1475	Chandanpur Kha	128542																	
1476	Pipraul Kham	128543																	
1477	Dilaur	128544	a	a	a	243636	a	a	a	a	a	a	a	a	a	a	a	Yes	Yes

Census of India 2011- Village Directory

Amenities and Land use (As in 2009)

Name of District:-Budaun Location CodeNo:-149

Name of CD Block:-Ujhani Location CodeNo:-0182

Sr. No.	Name village	Location code no.	Village connected to highways,village roads, banks & credit societies (If amenities available code -Yes is given, If not available within the village , the distance range code viz: a for < 5 Kms, b for 5-10 Kms and c for 10+ kms of nearest place where facility is available is given).											
			Connected to national highway(NH)	Connected to state highway(SH)	Connected to major district road (MDR)	Connected to others district road	Pucca roads	Kutchcha roads	Water bounded macadam(WBM) roads	Navigable waterway (river/canal)(NW)	Footpaths (FP)	Commercial & Co-operative Banks	ATM	Agricultural Credit Societies
1	2	3	68	69	70	71	72	73	74	75	76	77	78	79
1426	Baramal Dev	128493	Yes	Yes	Yes	Yes	Yes	Yes	Yes	Yes	Yes	a	a	a
1427	Saraura	128494	Yes	Yes	Yes	Yes	Yes	Yes	Yes	Yes	Yes	a	a	a
1428	Gangaura	128495	Yes	Yes	Yes	Yes	Yes	Yes	Yes	Yes	Yes	a	a	a
1429	Khivali	128496												
1430	Jirauli	128497	Yes	Yes	Yes	Yes	Yes	Yes	Yes	Yes	Yes	a	a	a
1431	Gathauna	128498	c	a	Yes	Yes	Yes	Yes	Yes	Yes	Yes	a	a	a
1432	Basoma	128499	Yes	Yes	Yes	Yes	Yes	Yes	Yes	Yes	Yes	a	a	a
1433	Bangavan	128500	c	a	a	a	Yes	Yes	Yes	Yes	Yes	a	a	a
1434	Ranau	128501	c	a	a	Yes	Yes	Yes	Yes	a	Yes	a	a	a
1435	Nasrulla Pur	128502	c	b	Yes	Yes	Yes	Yes	Yes	Yes	Yes	b	b	b
1436	Dhamei	128503	c	Yes	a	Yes	Yes	Yes	Yes	Yes	Yes	a	b	b
1437	Sarki	128504	Yes	Yes	Yes	Yes	Yes	Yes	Yes	Yes	Yes	b	b	b
1438	Narau	128505	c	a	a	Yes	Yes	Yes	Yes	c	Yes	a	a	a
1439	Adauli	128506	c	a	a	Yes	Yes	Yes	Yes	a	Yes	a	a	a
1440	Terha	128507	c	a	a	Yes	Yes	Yes	Yes	a	Yes	a	a	a
1441	Fatehpur	128508	c	a	Yes	Yes	Yes	Yes	Yes	Yes	Yes	a	a	a
1442	Nijampur Majra	128509	c	a	Yes	Yes	Yes	Yes	Yes	Yes	Yes	b	b	b
1443	Burra Farid Pur	128510	c	b	Yes	Yes	Yes	Yes	Yes	Yes	Yes	b	b	b
1444	Pir Battu	128511	c	b	a	Yes	a	Yes	Yes	Yes	Yes	b	b	b
1445	Pataura	128512	c	b	Yes	Yes	Yes	Yes	Yes	Yes	Yes	b	b	b
1446	Nagla Tayyab Pu	128513	c	b	Yes	Yes	Yes	Yes	Yes	Yes	Yes	b	b	
1447	Ahirvara	128514	c	a	a	Yes	Yes	Yes	Yes	a	Yes	a	a	a
1448	Sakri Jangal	128515	c	b	b	Yes	Yes	Yes	Yes	Yes	Yes	b	b	b
1449	Butla Khanjan	128516	Yes	Yes	Yes	Yes	Yes	Yes	Yes	Yes	Yes	b	b	b
1450	Butla Daulat	128517	c	a	a	Yes	Yes	Yes	a	Yes	Yes	b	b	b
1451	Achaura	128518	c	a	a	Yes	Yes	Yes	Yes	c	Yes	a	a	a
1452	Gadaura	128519	c	b	b	Yes	Yes	Yes	Yes	b	Yes	b	b	b
1453	Kua Danda	128520	c	b	b	Yes	Yes	Yes	Yes	b	Yes	b	b	b
1454	Laluia	128521	c	a	Yes	Yes	b	Yes	Yes	b	Yes	c	c	c
1455	Phulasi	128522	c	b	b	Yes	Yes	Yes	b	b	Yes	b	b	b
1456	Sukatia	128523	c	b	b	b	b	Yes	Yes	Yes	Yes	b	b	b
1457	Patpara Ganj	128524	c	b	b	Yes	Yes	Yes		b	Yes	b	b	b
1458	Malik Pur	128525	c	a	a	a	a	Yes	a	a	Yes	a	a	a
1459	Sikandra Bad	128526	c	b	b	Yes	Yes	Yes	b	Yes	Yes	b	c	b
1460	Jyorapar Vala	128527	c	b	b	Yes	Yes	Yes	Yes	Yes	Yes	b	b	b
1461	Chandaura	128528	c	a	a	a	Yes	Yes	Yes	Yes	Yes	c	c	a
1462	Rionaia	128529	c	b	b	Yes	Yes	Yes	Yes	Yes	Yes	c	c	a
1463	Bitroi	128530	Yes	b	Yes	Yes	Yes	Yes	b	Yes	Yes	b	b	b
1464	Dahemu	128531	Yes	Yes	Yes	Yes	Yes	Yes	b	Yes	Yes	a	c	b
1465	Itua	128532	Yes	Yes	Yes	Yes	b	Yes	b	Yes	Yes	b	b	b
1466	Peer Nagar	128533	c	a	a	Yes	Yes	Yes	a	Yes	Yes	b	b	b
1467	Phul Pur	128534	Yes	Yes	Yes	Yes	Yes	Yes	b	Yes	Yes	b	b	b
1468	Allipur Maththai	128535	Yes	Yes	Yes	Yes	Yes	Yes	Yes	a	Yes	a	c	a
1469	Hussainpur Khar	128536												
1470	Hussainpur Pukh	128537	c	b	Yes	Yes	Yes	Yes	Yes	Yes	Yes	b	c	b
1471	Harpalpur	128538	c	b	c	Yes	Yes	Yes	Yes	Yes	Yes	b	c	b
1472	Pipraul Pukhta	128539	c	Yes	b	Yes	Yes	Yes	Yes	Yes	Yes	a	c	a
1473	Noorganj	128540	c	a	c	Yes	Yes	Yes	Yes	Yes	Yes	a	c	
1474	Chandanpur Puk	128541	c	a	Yes	Yes	Yes	Yes	Yes	Yes	Yes			
1475	Chandanpur Kha	128542												
1476	Pipraul Kham	128543												
1477	Dilaur	128544	c	Yes	a	Yes	Yes	Yes	Yes	a	Yes	a	c	a

Census of India 2011- Village Directory

Amenities and Land use (As in 2009)

Name of District:-Budaun Location CodeNo:-149

Name of CD Block:-Ujhani Location CodeNo:-0182

Sr.No.	Name village	Location code no.	Availability of miscellaneous facilities (If amenities available code -Yes is given, If not available within the village , the distance range code viz: a for <5 Kms, b for 5-10 Kms and c for 10+ kms of nearest place where facility is available is given).																	Availability of electricity (Yes/No)				
			Self-Help Group (SHG)	Public distribution system (PDS) shop	Mandis / Regular market	Weekly Haat	Agricultural marketing society	Integrated Child Development Scheme (Nutritional Centres)	Anganwadi Centre (Nutritional Centres)	Others (Nutritional Centres)	ASHA (Accredited Social Health Activist)	Community centre with/without TV	Sports Field,	Sports Club / Recreation Centre	Cinema / Video Hall	Public Library	Public Reading Room	Newspaper Supply	Assembly Polling station	Birth & Death Registration Office	Power Supply for Domestic Use (ED)	Power Supply for Agricultural Use (EAG)	Power Supply for Commercial Use (EC)	Power Supply for All Uses (EA)
1	2	3	80	81	82	83	84	85	86	87	88	89	90	91	92	93	94	95	96	97	98	99	100	101
1426	Baramal Dev	128493	Yes	Yes	a	a	a	Yes	Yes	Yes	Yes	a	a	a	a	c	c	a	Yes	Yes	Yes	Yes	Yes	Yes
1427	Saraura	128494	Yes	a	a	a	a	Yes	a	Yes	Yes	Yes	a	a	a	c	c	a	Yes	a	Yes	Yes	Yes	Yes
1428	Gangaura	128495	a	a	a	a	a	a	a	Yes	Yes	a	c	c	a	c	c	Yes	Yes	a	Yes	Yes	Yes	Yes
1429	Khivali	128496																						
1430	Jirauli	128497	Yes	Yes	a	a	a	a	Yes	Yes	Yes	a	b	b	a	b	b	Yes	Yes	a	Yes	Yes	Yes	Yes
1431	Gathauna	128498	Yes	Yes	a	a	a	a	Yes	Yes	Yes	a	c	c	a	c	c	Yes	Yes	Yes	Yes	Yes	Yes	Yes
1432	Basoma	128499	Yes	Yes	a	Yes	a	a	Yes	Yes	Yes	a	c	c	a	c	c	Yes	Yes	Yes	Yes	Yes	Yes	Yes
1433	Bangavan	128500	a	Yes	a	a	Yes	Yes	Yes	Yes	Yes	a	a	a	a	a	a	Yes	Yes	Yes	Yes	Yes	Yes	Yes
1434	Ranau	128501	a	Yes	a	a	a	Yes	Yes	Yes	Yes	a	a	a	a	a	a	a	Yes	Yes	Yes	Yes	No	Yes
1435	Nasrulla Pur	128502	Yes	Yes	b	a	b	Yes	Yes	Yes	Yes	a	b	b	b	b	b	b	Yes	Yes	Yes	Yes	Yes	Yes
1436	Dhamei	128503	Yes	Yes	b	a	b	Yes	Yes	Yes	Yes	b	Yes	Yes	b	Yes	Yes	Yes	Yes	Yes	Yes	Yes	Yes	Yes
1437	Sarki	128504	Yes	Yes	b	a	b	Yes	Yes	Yes	Yes	a	b	b	b	b	b	b	Yes	Yes	Yes	Yes	Yes	Yes
1438	Narau	128505	a	a	a	a	a	Yes	a	a	a	a	a	a	a	a	a	a	Yes	Yes	Yes	Yes	Yes	Yes
1439	Adauli	128506	Yes	Yes	a	a	a	Yes	Yes	Yes	Yes	a	a	a	a	a	a	a	Yes	Yes	Yes	Yes	Yes	Yes
1440	Terha	128507	a	Yes	a	a	a	Yes	Yes	a	Yes	a	a	a	a	a	a	a	Yes	Yes	Yes	Yes	Yes	Yes
1441	Fatehpur	128508	a	Yes	a	a	a	Yes	Yes	Yes	Yes	a	a	a	a	a	a	Yes	Yes	Yes	Yes	Yes	No	Yes
1442	Nijampur Majra	128509	a	a	b	b	b	Yes	Yes	Yes	Yes	b	b	b	b	b	b	Yes	Yes	Yes	Yes	Yes	No	Yes
1443	Burra Farid Pur	128510	a	Yes	b	b	b	Yes	Yes	Yes	Yes	Yes	b	b	b	b	b	Yes	Yes	Yes	Yes	Yes	No	Yes
1444	Pir Battu	128511	a	a	b	b	b	Yes	a	Yes	a	Yes	b	b	b	b	b	a	a	Yes	Yes	Yes	No	Yes
1445	Pataura	128512	Yes	a	b	b	b	b	a	Yes	a	Yes	b	b	b	b	b	Yes	Yes	Yes	Yes	Yes	No	Yes
1446	Nagla Tayyab Pu	128513	a	a	b	b	b	a	a	Yes	a	b	b	b	b	b	b	Yes	Yes	Yes	Yes	Yes	No	Yes
1447	Ahirvara	128514	a	Yes	a	a	a	Yes	Yes	Yes	Yes	a	a	a	a	a	a	Yes	Yes	Yes	Yes	Yes	Yes	Yes
1448	Sakri Jangal	128515	a	Yes	b	Yes	c	a	Yes	Yes	Yes	b	b	b	b	c	c	Yes	Yes	Yes	Yes	Yes	Yes	Yes
1449	Butla Khanjan	128516	Yes	Yes	b	Yes	b	b	Yes	Yes	Yes	b	Yes	b	b	b	b	b	Yes	Yes	Yes	Yes	Yes	Yes
1450	Butla Daulat	128517	Yes	Yes	b	a	b	b	Yes	Yes	Yes	b	Yes	b	b	c	b	b	Yes	Yes	Yes	Yes	Yes	Yes
1451	Achaura	128518	a	a	a	a	a	a	Yes	a	Yes	a	a	a	a	a	a	a	Yes	Yes	Yes	Yes	Yes	Yes
1452	Gadaura	128519	Yes	Yes	b	b	b	b	b	Yes	Yes	Yes	b	c	b	c	c	b	Yes	b	Yes	Yes	Yes	Yes
1453	Kua Danda	128520	Yes	Yes	b	b	b	b	Yes	Yes	Yes	b	b	c	b	c	c	b	Yes	b	Yes	Yes	No	Yes
1454	Laluia	128521	Yes	Yes	c	b	c	c	c	Yes	Yes	c	c	c	c	c	c	c	Yes	c	Yes	Yes	Yes	Yes
1455	Phulasi	128522	Yes	Yes	b	b	b	b	Yes	Yes	Yes	b	c	b	b	c	c	b	a	Yes	Yes	Yes	No	Yes
1456	Sukatia	128523	Yes	Yes	b	b	b	b	Yes	Yes	Yes	b	b	c	b	c	c	b	Yes	b	Yes	Yes	Yes	Yes
1457	Patpara Ganj	128524	Yes	a	b	b	b	b	Yes	Yes	Yes	b	b	c	b	c	c	b	Yes	b	Yes	Yes	No	Yes
1458	Malik Pur	128525	Yes	Yes	a	a	a	a	Yes	Yes	Yes	a	a	c	a	c	c	a	Yes	a	Yes	Yes	No	Yes
1459	Sikandra Bad	128526	b	Yes	b	b	b	Yes	Yes	Yes	Yes	c	b	c	c	c	c	b	Yes	Yes	Yes	Yes	Yes	Yes
1460	Jyorapar Vala	128527	Yes	Yes	b	b	b	b	b	Yes	Yes	b	b	b	b	b	b	Yes	b	Yes	Yes	Yes	Yes	Yes
1461	Chandaura	128528	Yes	b	b	b	b	b	b	Yes	b	b	b	b	b	b	b	Yes	b	Yes	b	Yes	Yes	Yes
1462	Rionaia	128529	Yes	Yes	b	b	b	b	b	Yes	Yes	b	b	b	b	b	b	Yes	Yes	Yes	Yes	Yes	Yes	Yes
1463	Bitroi	128530	Yes	Yes	b	Yes	b	b	b	Yes	Yes	c	c	c	b	c	c	b	Yes	Yes	Yes	Yes	No	Yes
1464	Dahemu	128531	Yes	Yes	b	a	b	c	Yes	Yes	Yes	c	c	c	b	c	c	b	Yes	Yes	Yes	Yes	No	Yes
1465	Itua	128532	b	Yes	b	b	b	b	b	Yes	a	c	c	c	b	c	c	b	a	b	Yes	Yes	No	Yes
1466	Peer Nagar	128533	Yes	Yes	b	b	b	b	a	Yes	Yes	b	b	b	b	b	b	b	Yes	b	Yes	Yes	Yes	Yes
1467	Phul Pur	128534	Yes	Yes	b	a	b	b	b	Yes	Yes	c	c	c	b	c	c	b	Yes	c	Yes	Yes	No	Yes
1468	Allipur Maththai	128535	Yes	Yes	a	a	a	a	Yes	Yes	Yes	a	a	c	c	c	c	a	Yes	Yes	Yes	Yes	No	Yes
1469	Hussainpur Khar	128536																						
1470	Hussainpur Pukh	128537	Yes	Yes	c	b	b	Yes	Yes	Yes	Yes	c	Yes	Yes	c	Yes	Yes	Yes	Yes	Yes	Yes	Yes	Yes	Yes
1471	Harpalpur	128538	Yes	Yes	c	b	b	Yes	Yes	Yes	Yes	c	Yes	Yes	c	Yes	Yes	Yes	Yes	a	Yes	Yes	Yes	Yes
1472	Pipraul Pukhta	128539	Yes	Yes	c	a	a	Yes	Yes	Yes	Yes	c	Yes	Yes	c	Yes	Yes	Yes	Yes	Yes	Yes	Yes	Yes	Yes
1473	Noorganj	128540	Yes	a	c	a	a	Yes	Yes	Yes	Yes	c	Yes	Yes	c	c	c	a	a	a	No	No	No	No
1474	Chandanpur Puk	128541	Yes	Yes	Yes	Yes	Yes	Yes	Yes	Yes	Yes	Yes	Yes	Yes	Yes	Yes	Yes	Yes	Yes	Yes	Yes	Yes	Yes	Yes
1475	Chandanpur Kha	128542																						
1476	Pipraul Kham	128543																						
1477	Dilaur	128544	a	a	a	a	a	a	Yes	Yes	Yes	a	a	c	a	a	c	a	Yes	a	Yes	Yes	No	Yes

Census of India 2011- Village Directory

Amenities and Land use (As in 2009)

Name of District:-Budaun Location CodeNo:-149

Name of CD Block:-Ujhani Location CodeNo:-0182

Sr.No.	Name Village	Location code no.	Land Use																	Name of three most important commodities manufactured				
			Nearest Town	Area under different types of land use (in hectares rounded up to one decimal place)											Area irrigated by source (in hectare).					First	Second	Third		
				Name	Distance range code i.e. a for < 5 Kms, b for 5 to 10 Kms and c for 10+ kms .	Forests	Area under Non-agricultural Uses	Barren and Un-cultivable land	Permanent Pastures and Other Grazing Lands	Land Under Miscellaneous Tree Crops etc.	Culturable Waste Land	Fallow lands other than current fallows	Current Fallows	Net Area Sown	Total Irrigated Land Area	Total Un-irrigated Land Area	Canals (C)	Wells/Tube-wells(W/TW)	Tanks/Lakes(T/L)				Water Falls(WF)	Others(O)
102	103	104	105	106	107	108	109	110	111	112	113	114	115	116	117	118	119	120	121	122				
1426	Baramal Dev	128493			0	38.8	0	0	0	0	0.4	0.2	2.7	160.6	149.5	11.1	0	149.5	0	0	0	Maize		
1427	Saraura	128494	BUDAUN	c	0	24.1	0	0	19	19	117	19	8613	861	1	0	861	0	0	0	Paddy			
1428	Gangaura	128495			0	14.7	0	0	0	0	7.6	0	72.8	72.6	0.2	0	72.6	0	0	0	Paddy			
1429	Khivali	128496	BUDAUN	b	0	10	0	0	0	0	0.9	3.2	104.4	99.6	4.8	0	99.6	0	0	0				
1430	Jirauli	128497	BUDAUN	b	0	21.5	0	0	0	0.2	0	3.3	175.1	172.5	2.7	0	172.5	0	0	0	Bajra			
1431	Gathauna	128498	BUDAUN	c	0	37.6	0	0	0	0	0	10.9	225.6	224.3	1.3	0	224.3	0	0	0	Paddy			
1432	Basoma	128499	BUDAUN	c	0	31.1	0	0	0.2	1	0	4.8	295.7	291.6	4.1	0	291.6	0	0	0	Bajra			
1433	Bangavan	128500	BUDAUN	c	0	10.6	0	0	0	0	0	0	173.8	171.4	2.4	0	0	0	0	0	171 Bajra			
1434	Ranau	128501	BUDAUN	a	0	11	0	0	1	0	0	0	228	225.2	2.8	0	0	0	0	0	225 Maize			
1435	Nasrulla Pur	128502			0	18.5	0	0	0.1	0.1	6.2	1.4	223.7	223.7	0	0	223.7	0	0	0	Bajra			
1436	Dhamei	128503	BUDAUN	b	0	20.5	0	0	0.4	0.5	0.3	2.3	163.7	163.7	0	0	163.7	0	0	0	Paddy			
1437	Sarki	128504	BUDAUN	b	0	23.6	0	0	2	0	8.3	0.6	292.1	292.1	0	0	292.1	0	0	0	Paddy			
1438	Narau	128505	BUDAUN	a	0	23.5	0	0	0	0.5	0	0.3	178.6	178.6	0	0	0	0	0	0	179 Paddy			
1439	Adauli	128506	BUDAUN	c	0	26.9	0	0	3.8	0.2	0	2	217.2	215.9	1.3	0	0	0	0	0	216 Paddy			
1440	Terha	128507			0	6.4	0	0	0	0	1.4	0	132.7	130.4	2.3	0	0	0	0	0	130 Paddy			
1441	Fatehpur	128508	BUDAUN	c	0	16.2	0	0	1.6	0	2.1	0.4	110.8	109.6	1.1	0	39.2	0	0	0	70.5 Paddy			
1442	Nijampur Majra	128509			0	4.3	0	0	1.9	0	0	1.9	81.8	76.1	5.7	0	29.2	0	0	0	46.9 Bajra			
1443	Burra Farid Pur	128510	BUDAUN	c	0	0	14.9	0	0	1.5	0	0.3	141.5	140	1.1	0	16.1	0	0	0	124 Wheat			
1444	Pir Battu	128511			0	5.2	0	0	1.3	0	0	1.8	125.5	116.4	9.1	0	0	0	0	0	116 Paddy			
1445	Pataura	128512	BUDAUN	c	0	10.3	0	0	0	0	1.5	3.9	123.7	110.3	13.3	0	32.2	0	0	0	78.2 Bajra			
1446	Nagla Tayyab Pu	128513	BUDAUN	c	0	6.5	0	0	1.2	0.2	0	0	57.2	57	0.2	0	30.1	0	0	0	26.9 Paddy			
1447	Ahirvara	128514	BUDAUN	a	0	16.7	0	0	0	0	0	0	237.9	232.2	5.6	0	0	0	0	0	232 Wheat			
1448	Sakri Jangal	128515	BUDAUN	c	4	3.8	30	0	0.2	0.3	0	0	340.1	340.1	0	0	0	0	0	0	340 Maize			
1449	Butla Khanjan	128516			0	70.3	0	0	0	0.6	1.4	2.4	779.7	753.4	26.4	0	0	0	0	0	753 Til M			
1450	Butla Daulat	128517	BUDAUN	c	0	55.3	0	0	0	0.6	3.5	2.2	640.6	637.3	3.4	0	0	0	0	0	637 Paddy			
1451	Achaura	128518			0	26	0	0	9.4	0	0	11.6	325.6	318	7.6	0	0	0	0	0	318 Maize			
1452	Gadaura	128519	BUDAUN	b	0	9.6	0	0.2	2	0.2	1.8	7.9	219	206.9	12.1	0	0	0	0	0	207 Paddy			
1453	Kua Danda	128520			0	12.5	0	0	0.9	1.3	0.8	11.9	184.1	165.1	19.1	0	0	0	0	0	165 Paddy			
1454	Laluia	128521	BUDAUN	c	0	10.1	0	0	1.7	0.4	0	1.8	187.1	185.7	1.4	0	185.7	0	0	0	Paddy			
1455	Phulasi	128522	BUDAUN	b	0	24	0	0	0	0.3	0	0	223	222.2	0.8	0	0	0	0	0	222 Bajra			
1456	Sukatia	128523	BUDAUN	c	0	14.2	0	0	0	0.3	0	0	164.9	163.2	1.6	0	0	0	0	0	163 Bajra			
1457	Patpara Ganj	128524	BUDAUN	b	0	10	0	0	1.1	1.3	0	5	224	216.6	7.5	0	0	0	0	0	217 Paddy			
1458	Malik Pur	128525	BUDAUN	c	0	6.5	0	0	0.7	0	1.8	5.2	128.8	117.3	11.5	0	0	0	0	0	117 Paddy			
1459	Sikandra Bad	128526	BUDAUN	c	0	220	0	0	0	91.2	0	0	520.9	506.8	14.1	0	506.8	0	0	0	Maize			
1460	Jyorapar Vala	128527			27.2	36.4	0	21.3	27.2	5.2	17.5	21	502.2	478.8	23.4	0	478.8	0	0	0				
1461	Chandaura	128528	BUDAUN		0	11.3	0	0	5.3	1.2	5.3	3.5	148.1	145.2	2.9	0	145.2	0	0	0				
1462	Rionaia	128529			0	92.2	0	0.2	0.4	11.7	12	11.4	909.2	884.8	25.4	0	884.8	0	0	0				
1463	Bitroi	128530	BUDAUN	c	47.6	71.3	0	0	0.3	1.3	2.2	15	313.5	306.2	7.4	0	0	0	0	0	306 Bajra			
1464	Dahemu	128531			0	58	0	13.6	0	1.2	6.9	18.2	454.7	385.6	69.1	0	0	0	0	0	386 Bajra			
1465	Itua	128532	BUDAUN	a	0	16.3	0	0	1.2	2.3	0.1	1.1	140.4	140.3	0.1	0	0	0	0	0	140 Bajra			
1466	Peer Nagar	128533			0	17	0	0.5	0	0.2	2.4	1.1	166.7	164.4	2.2	0	0	0	0	0	164 Paddy			
1467	Phul Pur	128534	BUDAUN	c	102	21.4	5.3	0	0	3.6	2.4	0	136.2	136.2	0	0	0	0	0	0	136 Bajra			
1468	Allipur Maththai	128535			187	0	0	0	0	5.8	14.3	8.6	191.2	162.7	28.5	0	0	0	0	0	163 Bajra			
1469	Hussainpur Khar	128536	BUDAUN	c	0	0	0	0	0	0	0	0	721.7	721.7	0	0	0	0	0	0	722			
1470	Hussainpur Pukh	128537			99.9	23.8	0	0	0	31.4	0	88.5	259.1	259.1	0	0	259.1	0	0	0	0 Bajra			
1471	Harpalpur	128538	BUDAUN	c	0	5	0	1.2	51.8	1	13	2.9	90.3	89.5	0.8	0	0	0	0	0	89.5 Bajra			
1472	Pipraul Pukhta	128539			125	85.2	0	0	0	53	25.5	15.1	384	375.8	8.2	0	0	0	0	0	376 Paddy			
1473	Noorganj	128540	BUDAUN	c	0	2	0	0	0	0	0.3	1	12.9	12.9	0	0	0	0	0	0	12.9 Bajra			
1474	Chandanpur Puki	128541			0.3	14.9	0	0	2.7	0.4	2.6	2.9	83.6	83.6	0	0	0	0	0	0	83.6 Bajra			
1475	Chandanpur Kha	128542	BUDAUN		59.1	749	0	0	0	81.1	48	6	0	0	0	0	0	0	0	0				
1476	Pipraul Kham	128543			283	94.2	0	0	2.4	23.2	25.7	35.3	81.6	76.4	5.2	0	0	0	0	0	76.4			
1477	Dilaur	128544	BUDAUN	a	0	15.6	0	0	0	30.8	0	0	166.3	165	1.3	0	165	0	0	0	Paddy			

Census of India 2011- Village Directory

Amenities and Land use (As in 2009)

Name of District:-Budaun Location CodeNo:-149

Name of CD Block:-Ujhani Location CodeNo:-0182

Sr.No.	Name village	Location code no.	Total area of the village (in hectares rounded up to one decimal place)	Total population (2011 census)	Number of households (2011 census)	Number of educational amenities available. (If not available within the village , the distance range code viz: a for < 5 Kms, b for 5-10 Kms and c for 10+ kms of nearest place where facility is available is given).													
						Pre-Primary school (PP)	Primary school (P)	Middle school (M)	Secondary School (S)	Senior Secondary school (SS)	Degree college of arts, science & commerce (ASC)	Engineering college(EC)	Medical college (MC)	Management institute (MI)	Polytechnic (Pt)	Vocational training school /ITI	Non-formal training centre (NFTC)	Special school for disabled (SSD)	Others (specify)
1	2	3	4	5	6	7	8	9	10	11	12	13	14	15	16	17	18	19	20
1478	Sarauta	128545	264.8	1355	258	a	1	1	a	a	a	c	c	c	c	c	c	c	c
1479	Khajurara Pukhti	128546	70.1	1064	209	a	1	1	a	a	a	c	c	c	c	c	c	c	c
1480	Khajurara Kham	128547	525.8	272	51	b	1	b	b	b	b	c	c	c	c	c	c	c	c
1481	Chausinga	128548	96.3	659	110	b	1	1	b	b	b	c	c	c	c	c	c	c	c
1482	Kotra Sarangpur	128549	92	326	62	b	1	a	b	b	b	c	c	c	c	c	c	c	c
1483	Bhainsora	128550	343.5	851	148	b	1	1	b	b	b	c	c	c	c	c	c	c	c
1484	Raipur	128551	564.5	2625	414	c	c	c	c	c	c			c	c	c	c	c	c
1485	Dhaurera	128552	217.8	2750	426	c	1	c	c	c	c	c	c		c	c	c	c	c
1486	Palia Pukhta	128553	251.5	767	135	1	1	a	b	b	b			e	e	e	e	e	e
1487	Sarai Swaleh	128554	65.2	802	139	b	1	a	b	b	b	c	c	c	c	c	c	c	c
1488	Palia Kham	128555	170.8	0	0														
1489	Nanakhera Pukhi	128556	1085	4805	746	c	5	3	b	b	b	c	c		c	c	c	c	c
1490	Nanakhera Khan	128557	1107.2	0	0														
Block T O T A L :			31389.7	208304	34562	20	102	40	0	0	0	0	0	0	0	0	0	0	0

Census of India 2011- Village Directory
Amenities and Land use (As in 2009)
Name of District:-Budaun Location CodeNo:-149
Name of CD Block:-Ujhani Location CodeNo:-0182

Sr. No.	Name village	Location code no.	Number of Medical Amenities available. (If not available within the village , the distance range code viz: a for < 5 Kms, b for 5-10 Kms and c for 10+ kms of nearest place where facility is available is given).										Number of Non-Government Medical Amenities available.							
			Community health centre (CHC)	Primary health centre (PHC)	Primary health sub centre (PHS)	Maternity and child welfare centre (MCW)	T.B. clinic (TBC)	Hospital-allopathic (HA)	Hospital-altemative medicine (HO)	Dispensary (D)	Veterinary hospital (VH)	Mobile health clinic (MHC)	Family welfare centre (FWC)	Charitable non Govt. hospital/Nursing home.	Medical practitioner with MBBS Degree	Medical practitioner with other degree	Medical practitioner with no degree	Traditional practitioner and faith healer .	Medicine Shop	Others
1	2	3	21	22	23	24	25	26	27	28	29	30	31	32	33	34	35	36	37	38
1478	Sarauta	128545	c	a	a	c	a	a	a	a	a	c	c	0	0	0	1	0	0	0
1479	Khajurara Pukht:	128546	c	a	a	c	a	a	a	a	a	c	c	0	0	0	1	0	0	0
1480	Khajurara Kham	128547	c	b	b	c	b	c	c	c	c	c	c	0	0	0	1	0	0	0
1481	Chausinga	128548	c	b	b	c	b	b	b	b	b	c	b	0	0	0	1	0	0	0
1482	Kotra Sarangpur	128549	c	b	b	c	b	b	b	b	b	c	c	0	0	0	1	0	0	0
1483	Bhainsora	128550	c	b	b	c	b	b	b	b	b	c	b	0	0	0	1	0	0	0
1484	Raipur	128551	c	c	c	c	c	c	c	c	c	c	c	0	0	0	1	0	0	0
1485	Dhaurera	128552	c	c	c	c	c	c	c	c	c	c	c	0	0	0	1	0	0	0
1486	Palia Pukhta	128553	b	b	b	b	b	b	b	b	b	b	b	0	0	0	1	0	0	0
1487	Sarai Swaleh	128554	c	b	b	c	b	b	b	b	b	c	c	0	0	0	1	0	0	0
1488	Palia Kham	128555																		
1489	Nanakhera Pukht	128556	c	b	b	c	c	c	c	c	c	c	c	0	0	0	1	0	0	0
1490	Nanakhera Khan	128557																		
Block TOTAL :			1	3	1	4	0	0	0	0	0	0	4	0	0	0	103	0	0	0

Census of India 2011- Village Directory

Amenities and Land use (As in 2009)

Name of District:-Budaun Location CodeNo:-149

Name of CD Block:-Ujhani Location CodeNo:-0182

Sr.No.	Name village	Location code no.	Availability of drinking water - Yes / No								Availability of toilet & others Yes / No			
			Tap water (Treated/Untreated)	Well water (Covered/ Uncovered well)	Hand Pump	Tube wells/ Bore well	Spring	River / Canal	Tank / Pond / Lake	Others	Community toilet including bath.	Community toilet excluding bath.	Rural sanitary mart or sanitary hardware outlet available near the village.	Community bio- gas or recycle of waste for productive use.
1	2	3	39	40	41	42	43	44	45	46	47	48	49	50
1478	Sarauta	128545	Yes	No	Yes	Yes	No	Yes	Yes	No	No	No	No	No
1479	Khajurara Pukhti	128546	No	No	Yes	Yes	No	Yes	Yes	No	No	No	No	No
1480	Khajurara Kham	128547	No	Yes	Yes	Yes	No	Yes	Yes	No	No	No	No	No
1481	Chausinga	128548	No	No	Yes	Yes	No	No	No	No	No	No	No	No
1482	Kotra Sarangpur	128549	Yes	Yes	Yes	Yes	No	No	Yes	No	No	No	No	No
1483	Bhainsora	128550	Yes	Yes	Yes	Yes	No	No	Yes	No	No	No	No	No
1484	Raipur	128551	Yes	No	Yes	Yes	No	No	No	No	No	No	No	No
1485	Dhaurera	128552	No	Yes	Yes	Yes	No	Yes	No	No	No	No	No	No
1486	Palia Pukhta	128553	No	No	Yes	No	No	No	Yes	No	No	No	No	No
1487	Sarai Swaleh	128554	No	Yes	Yes	Yes	No	No	Yes	No	No	No	No	No
1488	Palia Kham	128555												
1489	Nanakhera Pukhi	128556	No	No	Yes	Yes	No	No	Yes	No	No	No	No	No
1490	Nanakhera Khan	128557												
Block T O T A L :			31	26	106	86	0	17	29	1	0	7	13	5

Census of India 2011- Village Directory

Amenities and Land use (As in 2009)

Name of District:- Budaun Location CodeNo:-149

Name of CD Block:-Ujhani Location CodeNo:-0182

Sr .No.	Name village	Location code no.	Communication and transport facilities (If amenities available code -Yes is given except for Village Pin Code ,If not available within the village , the distance range code viz; a for < 5 Kms, b for 5-10 Kms and c for 10+ kms of nearest place where facility is available is given).																
			Post office(PO)	Sub post office (SFO)	Post & Telegraph office (P&TO)	Village Pin Code	Telephones (Land lines)	Public call office (PCO)	Mobile phone coverage	Internet cafes/ Common service centre (CSC)	Private courier facility	Bus service (Public & Private)	Railway stations	Auto/Modified Autos	Taxis and Vans	Tractors	Cycle-pulled rickshaws(Mannual & Machine driven)	Carts driven by animals	Sea /River ferry service
1	2	3	51	52	53	54	55	56	57	58	59	60	61	62	63	64	65	66	67
1478	Sarauta	128545	a	a	a	243636	a	a	a	a	a	a	a	a	a	a	a	Yes	Yes
1479	Khajurara Pukht:	128546	a	a	a	243636	a	a	Yes	a	a	a	a	a	a	Yes	a	Yes	Yes
1480	Khajurara Kham	128547	b	b	b	243636	b	b	b	b	b	b	b	b	b	Yes	b		Yes
1481	Chausinga	128548	b	b	b	243636	Yes	b	Yes	b	b	Yes	b	b	b	a	b	Yes	
1482	Kotra Sarangpur	128549	b	b	b		b	b	Yes	b	b	b	b	b	b	Yes	b	Yes	Yes
1483	Bhainsora	128550	b	b	b	243636	b	Yes	b	b	b	b	b	b	b	Yes	b	Yes	Yes
1484	Raipur	128551	a	c	c	243639	a	a	Yes	c	c	b	c	c	c	Yes	c	Yes	c
1485	Dhaurera	128552	a	a	c		Yes	Yes	Yes	c	c	c	c	c	c	c	c	Yes	Yes
1486	Palia Pukhta	128553	b		b	243636	Yes	Yes	Yes	b	Yes	Yes	Yes	Yes	Yes	b	Yes	Yes	b
1487	Sarai Swaleh	128554	b	b	b		b	b	Yes	b	b	b		b	b	Yes	b	Yes	Yes
1488	Palia Kham	128555																	
1489	Nanakhera Pukhi	128556	b	Yes	c		b	b	Yes	c	c	b	b	c	c	c	c	Yes	Yes
1490	Nanakhera Khan	128557																	
Block T O T A L :			1	16	4	55	46	34	85	9	12	36	8	13	25	79	49	97	76

Census of India 2011- Village Directory

Amenities and Land use (As in 2009)

Name of District:-Budaun Location CodeNo:-149

Name of CD Block:-Ujhani Location CodeNo:-0182

Sr .No.	Name village	Location code no.	Village connected to highways,village roads, banks & credit societies (If amenities available code -Yes is given, If not available within the village , the distance range code viz: a for < 5 Kms, b for 5-10 Kms and c for 10+ kms of nearest place where facility is available is given).											
			Connected to national highway(NH)	Connected to state highway(SH)	Connected to major district road (MDR)	Connected to others district road	Pucca roads	Kutchcha roads	Water bounded macadam(WBM) roads	Navigable waterway (river/canal)(NW)	Footpaths (FP)	Commercial & Co-operative Banks	ATM	Agricultural Credit Societies
1	2	3	68	69	70	71	72	73	74	75	76	77	78	79
1478	Sarauta	128545	c	Yes	a	Yes	Yes	Yes	Yes	a	Yes	a	c	a
1479	Khajurara Pukhti	128546	c	Yes	a	Yes	Yes	Yes	Yes	a	Yes	a	c	a
1480	Khajurara Kham	128547	c	a	b	Yes	a	Yes	Yes	Yes	b	c	b	
1481	Chausinga	128548	c	Yes	b	Yes	Yes	Yes	Yes	Yes	b	c	b	
1482	Kotra Sarangpur	128549	c	Yes	b	Yes	Yes	Yes	Yes	Yes	b	c	b	
1483	Bhainsora	128550	c	Yes	b	Yes	Yes	Yes	Yes	b	Yes	b	c	b
1484	Raipur	128551	c	Yes	Yes	Yes	Yes	Yes	Yes	b	Yes	c	c	c
1485	Dhaurera	128552	c	c	c	Yes	Yes	Yes	Yes	Yes	c	c	c	
1486	Palia Pukhta	128553	c	Yes	b	Yes	Yes	a	a	Yes	b	c	b	
1487	Sarai Swaleh	128554	c	Yes	b	Yes	Yes	Yes	Yes	Yes	b	a	b	
1488	Palia Kham	128555												
1489	Nanakhera Pukhi	128556	c	b	b	Yes	Yes	Yes	Yes	Yes	b	b	b	
1490	Nanakhera Khan	128557												
Block T O T A L :			31	41	48	99	92	97	85	76	106	5	0	4

Census of India 2011- Village Directory

Amenities and Land use (As in 2009)

Name of District:-Budaun Location CodeNo:-149

Name of CD Block:-Ujhani Location CodeNo:-0182

Sr. No.	Name village	Location code no.	Availability of miscellaneous facilities (If amenities available code -Yes is given, If not available within the village , the distance range code viz: a for < 5 Kms, b for 5-10 Kms and c for 10+ kms of nearest place where facility is available is given).																	Availability of electricity (Yes/No)				
			Self-Help Group (SHG)	Public distribution system (PDS) shop	Mandis / Regular market	Weekly Haat	Agricultural marketing society	Integrated Child Development Scheme (Nutritional Centres)	Anganwadi Centre (Nutritional Centres)	Others (Nutritional Centres)	ASHA (Accredited Social Health Activist)	Community centre with/without TV	Sports Field,	Sports Club / Recreation Centre	Cinema / Video Hall	Public Library	Public Reading Room	Newspaper Supply	Assembly Polling station	Birth & Death Registration Office	Power Supply for Domestic Use (ED)	Power Supply for Agricultural Use (EAG)	Power Supply for Commercial Use (EC)	Power Supply for All Uses (EA)
1	2	3	80	81	82	83	84	85	86	87	88	89	90	91	92	93	94	95	96	97	98	99	100	101
1478	Sarauta	128545	a	a	a	a	a	a	Yes	Yes	Yes	a	a	c	a	a	c	a	Yes	a	Yes	Yes	No	Yes
1479	Khajurara Pukht	128546	a	a	a	a	a	a	Yes	Yes	Yes	a	a	c	c	a	c	a	Yes	c	Yes	Yes	No	Yes
1480	Khajurara Kham	128547	b	a	b	b	b	b	Yes	a	c	b	c	c	c	c	b	b	a	Yes	Yes	Yes	No	Yes
1481	Chausinga	128548	Yes	a	b	b	b	b	Yes	Yes	Yes	b	b	c	c	b	c	b	Yes	b	Yes	Yes	No	Yes
1482	Kotra Sarangpur	128549	b	Yes	b	Yes	b	b	Yes	Yes	Yes	b	b	c	c	c	c	b	Yes	c	Yes	Yes	Yes	Yes
1483	Bhainsora	128550	b	Yes	b	b	b	b	Yes	Yes	Yes	b	b	b	c	b	c	b	Yes	b	Yes	Yes	Yes	Yes
1484	Raipur	128551	Yes	Yes	c	b	c	c	c	Yes	Yes	c	c	c	c	c	c	Yes	Yes	Yes	Yes	Yes	Yes	Yes
1485	Dhaurera	128552	Yes	Yes	c	b	c	c	Yes	Yes	Yes	c	Yes	c	c	c	c	c	Yes	Yes	Yes	Yes	Yes	Yes
1486	Palia Pukhta	128553	a	Yes	c	a	c	c	Yes	Yes	Yes	b	c	c	c	c	c	Yes	Yes	c	Yes	Yes	Yes	Yes
1487	Sarai Swaleh	128554	b	a	b	b	b	b	Yes	Yes	Yes	b	b	b	c	c	c	b	Yes	c	Yes	Yes	No	Yes
1488	Palia Kham	128555																						
1489	Nanakhera Pukht	128556	Yes	Yes	c	Yes	c	c	Yes	Yes	Yes	c	Yes	c	c	c	c	Yes	Yes	Yes	Yes	Yes	Yes	Yes
1490	Nanakhera Khar	128557																						
Block T O T A L :			72	79	6	19	11	40	82	101	93	8	22	18	3	13	21	43	98	73	105	105	72	105

Census of India 2011- Village Directory

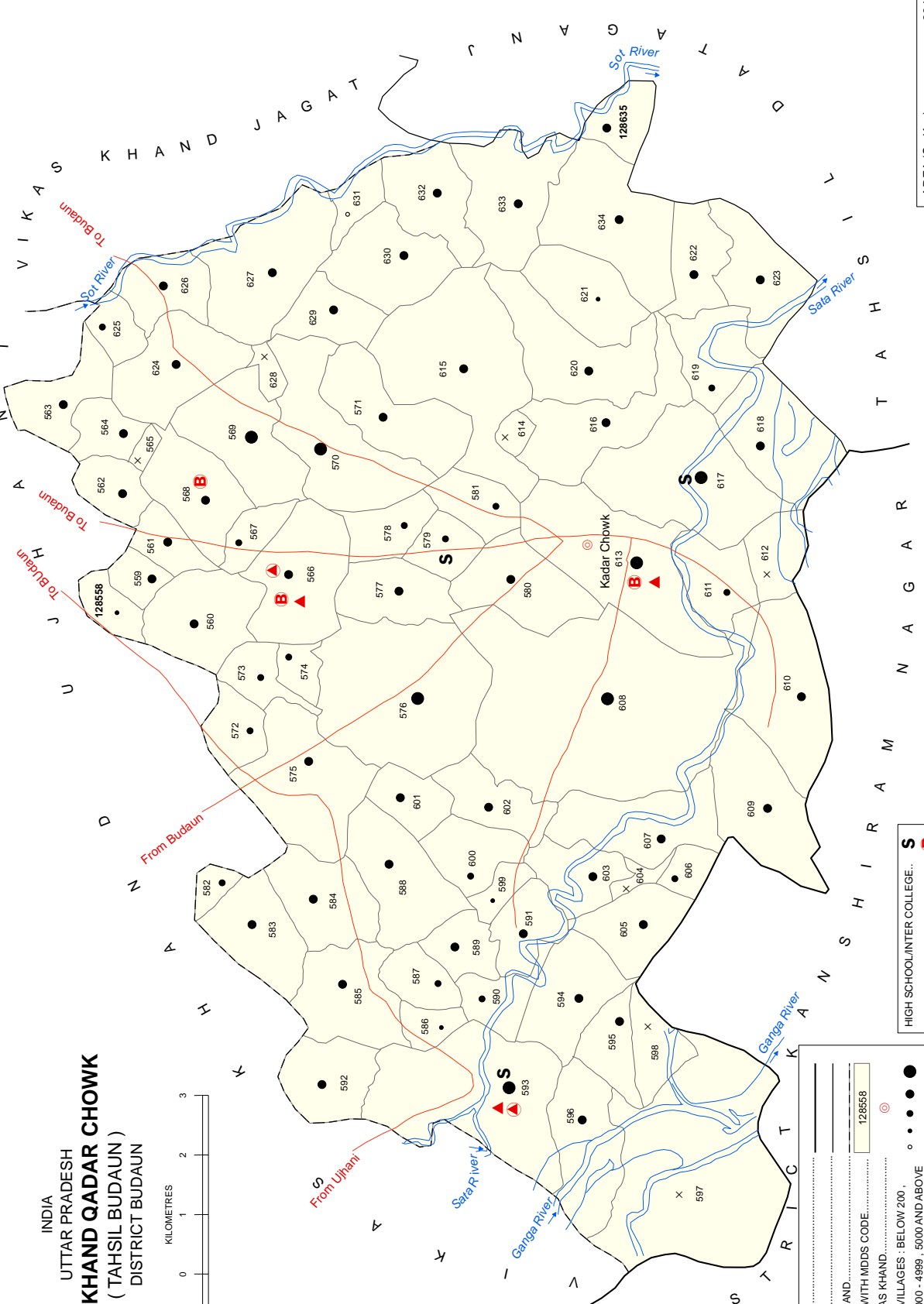
Amenities and Land use (As in 2009)

Name of District:-Budaun Location CodeNo:-149

Name of CD Block:-Ujhani Location CodeNo:-0182

Sr.No.	Name village	Location code no.	Land Use																	Name of three most important commodities manufactured		
			Nearest Town		Area under different types of land use (in hectares rounded up to one decimal place)											Area irrigated by source (in hectare).						
			Name	Distance range code i.e. a for < 5 Kms, b for 5-10 Kms and c for 10+ kms .	Forests	Area under Non-agricultural Uses	Barren and Un-cultivable land	Permanent Pastures and Other Grazing Lands	Land Under Miscellaneous Tree Crops etc.	Culturable Waste Land	Fallow lands other than current fallows	Current Fallows	Net Area Sown	Total Irrigated Land Area	Total Un-irrigated Land Area	Canals (C)	Wells/Tube-wells(W/TW)	Tanks/Lakes(T/L)	Water Falls(WF)	Others(O)	First	Second
102	103	104	105	106	107	108	109	110	111	112	113	114	115	116	117	118	119	120	121	122		
1478	Sarauta	128545			0	19.9	0	0	20.7	0	0	0	224.1	222.6	1.5	0	222.6	0	0	0	0	Paddy
1479	Khajurara Pukht	128546	BUDAUN	c	0	9.2	0	0	0.1	0.9	0.1	1	58.9	58.9	0	0	0	0	0	0	58.9	Paddy
1480	Khajurara Kham	128547			0	111	89.8	0	0	31.4	2.8	10.4	280.7	280.7	0	0	0	0	0	0	281	Paddy
1481	Chausinga	128548	BUDAUN	c	0	7	0	0	0.2	0.9	0.9	0	87.3	87.3	0	0	0	0	0	0	87.3	Paddy
1482	Kotra Sarangpur	128549			0	8.3	0	0	1	5.8	1.3	0.4	75.2	75.1	0	0	0	0	0	0	75.1	Bajra
1483	Bhainsora	128550	BUDAUN	c	136	20.1	0	0	0	23.8	5.9	2.7	155.4	155.4	0	0	0	0	0	0	155	Bajra
1484	Raipur	128551			67.8	47.4	0.1	0	3.9	0	0	15.8	429.4	429.3	0.1	0	429.3	0	0	0	0	Paddy
1485	Dhaurera	128552	BUDAUN	c	0	17.9	18.9	0	2.6	21.1	6.2	7.9	143.2	120.7	22.5	0	0	0	0	0	121	Cane W
1486	Palia Pukhta	128553			0	20.6	0	0	0.4	0	0	10.5	220	215.8	4.2	0	215.8	0	0	0	0	Cane P
1487	Sarai Swaleh	128554	BUDAUN	c	0	7.4	0	0	0.6	0.1	1.1	0.6	55.6	55.5	0.1	0	0	0	0	0	55.5	Paddy
1488	Palia Kham	128555	BADAUN	a	0	8.7	0	0	93	2.6	0	33.5	33.1	12.6	20.4	0	0	0	0	0	12.6	
1489	Nanakhera Pukht	128556	BUDAUN	c	544	40.2	20.4	27.1	0	16.7	0	0	436.4	404.7	31.7	0	0	0	0	0	405	Cane P
1490	Nanakhera Khan	128557			352	291	91.7	0	0	139.6	23.9	19.2	189.4	189.4	0	0	0	0	0	0	189	
Block T O T A L :					0	0	2035	3584	814	69.8	328	685.1	479.4	555.7	31535.1	22900.1	883.5	130.9	11780.3	82	0	

INDIA
UTTAR PRADESH
VIKAS KHAND QADAR CHOWK
(TAHSIL BUDAUN)
DISTRICT BUDAUN



BOUNDARY, DISTRICT.....

TAHSIL.....

VIKAS KHAND.....

VILLAGE WITH MDDS CODE.....

HEADQUARTERS : VIKAS KHAND.....

POPULATION SIZE OF VILLAGES : BELOW 200 ,
200 - 499 , 500 - 999 , 1000 - 4999 , 5000 AND ABOVE

UNINHABITED VILLAGE WITH MDDS CODE.....

IMPORTANT METALLED ROADS.....

RIVER AND STREAM.....

S HIGH SCHOOL/INTER COLLEGE.....

B BANK.....

A PRIMARY HEALTH CENTRE.....

▲ OTHER MEDICAL SERVICES.....

AREA (Sq.Km.).....	284.75
POPULATION.....	1,66,578
NUMBER OF VILLAGES.....	78

Alphabetical list of Villages (CD Block Wise)			
Name of District: Budaun			
Name of CD BLOCK: Qadar Chowk (0183)			
Sr. No.	Name of village	2011 Census location code	2001 Census location code
1	Akhta Mai	128573	02136300
2	Allapur Chamari	128583	02137300
3	Antuia	128562	02135200
4	Asrasi	128566	02135600
5	Bakhtpur	128599	02138900
6	Bamnausi	128585	02137500
7	Barachirra	128560	02135000
8	Baraura	128603	02139300
9	Behta Dambarnagar	128632	02142200
10	Bhadraulia	128567	02135700
11	Bhadsia Bhamuiya	128569	02135900
12	Bhakora	128591	02138100
13	Bhojpur Narayanpur	128634	02142400
14	Bhoora Bhadraul	128593	02138300
15	Bhuria	128586	02137600
16	Bichhaura	128578	02136800
17	Birautia	128587	02137700
18	Bondari	128592	02138200
19	Chaudera	128616	02140600
20	Cheelpura	128574	02136400
21	Churia	128582	02137200
22	Dari	128628	02141800
23	Dhanupura	128635	02142500
24	Gangpur Kham	128612	02140200
25	Gangpur Pukhta	128611	02140100
26	Garhia Gangwarar	128605	02139500
27	Garhia Mutalika Noorpur	128619	02140900
28	Gauramai	128624	02141400
29	Ghatiari	128589	02137900
30	Halpura	128565	02135500
31	Hasanpur	128604	02139400
32	Indrai	128596	02138600
33	Ismilepur	128561	02135100
34	Jaitpur Kham	128598	02138800
35	Jaitpur Pukhta	128595	02138500
36	Jalalpur	128576	02136600
37	Kachaura	128615	02140500
38	Kakora	128608	02139800
39	Kalpia	128625	02141500
40	Katinna Varchau	128627	02141700
41	Khiria Bakarpur	128575	02136500
42	Khurvara	128606	02139600
43	Kisupura	128614	02140400

Sr. No.	Name of village	2011 Census location code	2001 Census location code
44	Kundeli Badullaganj	128630	02142000
45	Kur Khera	128590	02138000
46	Kurha Shahpur	128607	02139700
47	Labhari	128617	02140700
48	Lakhupura	128600	02139000
49	Lalloopur Nagaria	128621	02141100
50	Lohater	128629	02141900
51	Majra Gangwarar	128594	02138400
52	Mallamai	128572	02136200
53	Mamoorganj	128622	02141200
54	Mausampur	128584	02137400
55	Midhauli Mirzapur	128571	02136100
56	Mohammad Ganj	128633	02142300
57	Mugarra Tatei	128609	02139900
58	Mungarra Jarasi	128626	02141600
59	Nagar	128558	02134800
60	Nagauri	128631	02142100
61	Nidhanpura	128602	02139200
62	Nizamabad	128577	02136700
63	Nizampur Majra Midauli	128579	02136900
64	Noorpur	128620	02141000
65	Pasei	128564	02135400
66	Qadar Chowk	128613	02140300
67	Ramzanpur	128570	02136000
68	Reba	128601	02139100
69	Sadadher	128559	02134900
70	Sakri Kasimpur	128568	02135800
71	Simra	128618	02140800
72	Sirsa Pavari	128563	02135300
73	Sisaiya	128581	02137100
74	Siwaya Hamidpur	128580	02137000
75	Sundrayan	128610	02140000
76	Surkha	128588	02137800
77	Tataarpur	128623	02141300
78	Ulai Khera Kham	128597	02138700

Census of India 2011- Village Directory

Amenities and Land use (As in 2009)

Name of District:-Budaun Location CodeNo:-149

Name of CD Block:-Qadar Chowk Location CodeNo:-0183

Sr. No.	Name village	Location code no.	Total area of the village (in hectares rounded up to one decimal place)	Total population (2011 census)	Number of households (2011 census)	Number of educational amenities available. (If not available within the village , the distance range code viz: a for < 5 Kms, b for 5-10 Kms and c for 10+ kms of nearest place where facility is available is given).													
						Pre-Primary school (PP)	Primary school (P)	Middle school (M)	Secondary School (S)	Senior Secondary school (SS)	Degree college of arts, science & commerce (ASC)	Engineering colleges(EC)	Medical college (MC)	Management institute (MI)	Polytechnic (Pt)	Vocational training school /ITI	Non-formal training centre (NFTC)	Special school for disabled (SSD)	Others (specify)
1	2	3	4	5	6	7	8	9	10	11	12	13	14	15	16	17	18	19	20
1491	Nagar	128558	58.9	264	61	a	a	a	b	b	c	c	c	c	c	c	c	c	c
1492	Sadadher	128559	103.8	1579	245	a	1	1	b	b	c	c	c	c	c	c	c	c	c
1493	Barachirra	128560	562.2	3579	578		1	1	b	c	c	c	c	c	c	c	c	c	c
1494	Ismilepur	128561	176.8	1941	312	1	1	a	b	c	c	c	c	c	c	c	c	c	c
1495	Antuia	128562	187.4	1157	164	b	1	a	b	b	c	c	c	c	c	c	c	c	c
1496	Sirsa Pavari	128563	301.2	2315	418	a	1	a	b	b					b	b			b
1497	Pasei	128564	209.7	2336	368	b	1	1	b	b	b	c	c	c	c	c	c	b	
1498	Halpura	128565	63.4	0	0														
1499	Asrasi	128566	516.4	2502	444	1	2	2	a	a	c	c	c	c	c	c	c	c	c
1500	Bhadraulia	128567	125.9	948	154	c	1	a	b	c	c	c	c	c	c	c	c	c	c
1501	Sakri Kasimpur	128568	334.4	3967	658	b	3	2	b	b	c	c	c	c	c	c	c	c	c
1502	Bhadsia Bhamui	128569	783.1	6195	1007	c	1	1	b	b	c	c	c	c	c	c	c	c	c
1503	Ramzanpur	128570	775.2	10548	1697	3	2	2	a	a	c	c	c	c	c	c	c	c	c
1504	Midhauri Mirzap	128571	421.4	2390	389	a	1	a	a	a	c	c	c	c	c	c	c	c	c
1505	Mallamai	128572	167.8	925	164	a	1	1	b	b	c	c	c	c	c	c	c	c	c
1506	Akhta Mai	128573	150.7	954	164	a		a	b	b	c	c	c	c	c	c	c	c	c
1507	Cheelpura	128574	101.4	656	116	a	1	a	b	b	c	c	c	c	c	c	c	c	c
1508	Khiria Bakarpur	128575	597.3	2571	404	b	2	2	b	b	b	c	c	c	c	c	c	c	c
1509	Jalalpur	128576	1163.4	5995	982	2	4	1	b	b	c	c	c	c	c	c	c	b	c
1510	Nizamabad	128577	380.2	1366	251	b	1	a	a	a	c	c	c	c	c	c	c	c	c
1511	Bichhaura	128578	160.7	600	106		a	a	a	a	c	c	c	c	c	c	c	b	c
1512	Nizampur Majra	128579	141.6	546	90	a	1	1	1	1	c	c	c	c	c	c	b	c	c
1513	Siwaya Hamidpu	128580	437.1	1885	323	a	1	a	b	b	c	c	c	c	c	c	c	c	c
1514	Sisaiya	128581	197.4	948	149	a	1	a	a	a	c	c	c	c	c	c	c	b	c
1515	Churia	128582	78.7	710	120	b		a	b	b	c	c	c	c	c	c	c	c	c
1516	Allapur Chamari	128583	327.3	1683	232	b		b	b	b	b	c	c	c	c	c	c	c	c
1517	Mausampur	128584	342.1	2408	404	c		a	c	c	c	c	c	c	c	c	c	c	c
1518	Bamnausi	128585	371.8	1692	284	b	2	2	b	b	b	c	c	c	c	c	c	c	c
1519	Bhuria	128586	119.3	261	39	b	a			b	b	c	c	c	c	c	c	c	c
1520	Birautia	128587	168.2	532	76	c	1	a	a	a	c	c	c	c	c	c	c	c	c
1521	Surkha	128588	491.9	1772	292	b	1	1	b	b	b	c	b	c	c	c	c	c	c
1522	Ghatiari	128589	177.1	1247	206	c	1	1	b	c	c	c	c	c	c	c	c	c	c
1523	Kur Khera	128590	125.7	812	134	c		a	a	a	c	c	c	c	c	c	c	c	c
1524	Bhakora	128591	276.8	1945	300	c	a		a	a				c	c	c	c	b	c
1525	Bondari	128592	302.1	1353	218	a		a	a	a	c	b		c	c	c	c	c	c
1526	Bhoora Bhadraul	128593	935.2	5121	847	c	2	1	1	1	c	c	c	c	c	c	c	c	c
1527	Majra Gangwara	128594	356.7	1748	264	a	2	a	a	a				c	c	c	c	c	c
1528	Jaitpur Pukhta	128595	128.3	1742	340	b		b	b	b				c	c	c	c	c	c
1529	Indrai	128596	483	1104	167	c					c	c	c	c	c	c	b	c	c
1530	Ulai Khera Khan	128597	1204.6	0	0														
1531	Jaitpur Kham	128598	128.3	0	0														
1532	Bakhtpur	128599	78.4	354	64	c	a	a	b	c	c	c	c	c	c	c	c	c	c
1533	Lakhupura	128600	203.3	926	167	c		a	c	c	c	c	c	c	c	c	c	c	c
1534	Reba	128601	157.4	1515	223	b	1	1	b	b	b	c	b	c	c	c	c	c	c
1535	Nidhanpura	128602	237.7	1068	162	b	1	a	b	b	b	c	b	c	c	c	c	c	c
1536	Baraura	128603	204.7	1280	209	a		b	b	c				c	c	c	c	c	c
1537	Hasanpur	128604	39.8	0	0														
1538	Garhia Gangwara	128605	258	1467	228	a		a	c	b				c	c	c	c	c	c
1539	Khurvara	128606	42.3	503	97	a	1	b	c	c				c	c	c	c	c	c
1540	Kurha Shahpur	128607	464.3	3765	603	1	1	1	b	b				c	c	c	c	c	c
1541	Kakora	128608	1738.2	11271	1967	1	2	1	b	b	c	c	c	c	c	c	c	c	c
1542	Mugarra Tatei	128609	346.8	2338	445	b		a	b					c	c	c	c	c	c

Census of India 2011- Village Directory

Amenities and Land use (As in 2009)

Name of District:-Budaun Location CodeNo:-149

Name of CD Block:-Qadar Chowk Location CodeNo:-0183

Sr. No.	Name village	Location code no.	Number of Medical Amenities available. (If not available within the village , the distance range code viz: a for < 5 Kms, b for 5-10 Kms and c for 10+ kms of nearest place where facility is available is given).										Number of Non-Government Medical Amenities available.							
			Community health centre (CHC)	Primary health centre (PHC)	Primary health sub centre (PHS)	Maternity and child welfare centre (MCW)	T.B. clinic (TBC)	Hospital-allopathic (HA)	Hospital-alternative medicine (HO)	Dispensary (D)	Veterinary hospital (VH)	Mobile health clinic (MHC)	Family welfare centre (FWC)	Charitable non Govt. hospital/Nursing home.	Medical practitioner with MBBS Degree	Medical practitioner with other degree	Medical practitioner with no degree	Traditional practitioner and faith healer .	Medicine Shop	Others
1	2	3	21	22	23	24	25	26	27	28	29	30	31	32	33	34	35	36	37	38
1491	Nagar	128558	b	b	b	b	b	b	b	b	b	b	b	0	0	0	1	0	0	0
1492	Sadadher	128559	b	b	b	b	b	b	b	b	b	b	b	0	0	0	1	0	0	0
1493	Barachirra	128560	b	c	c	c	c	c	c	a		c		0	0	0	1	0	0	0
1494	Ismilepur	128561	b	c	c	c	c	c	c	a		c		0	0	0	1	0	0	0
1495	Antuia	128562	b	c	c	c	b	b		b	b		c	0	0	0	1	0	0	0
1496	Sirsa Pavari	128563	b	b	b	b	b	b	b			b	b	0	0	0	1	0	0	0
1497	Pasei	128564	c	c	c	b	b	b	b	b			c	0	0	0	1	0	0	0
1498	Halpura	128565																		
1499	Asrasi	128566			1		1						1	0	0	0	1	0	0	0
1500	Bhadraulia	128567	b	a	a	b	c	c			a		b	0	0	0	1	0	0	0
1501	Sakri Kasimpur	128568	c	c	c	c	c	c	c	c	c		c	0	0	0	1	0	0	0
1502	Bhadsia Bhamui;	128569	b	a	a	b	c	c	c	c	a		b	0	0	0	1	0	0	0
1503	Ramzanpur	128570	b	b		c	c	c			a		c	0	0	0	1	0	0	0
1504	Midhauli Mirzap	128571	c	a	a	c	c	c	c	c	a	b	b	0	0	0	1	0	0	0
1505	Mallamai	128572	a	c	c	c	c	c	c	c	c	c	c	0	0	0	1	0	0	0
1506	Akhta Mai	128573	c	c	b	c	c	c	c	c	c	c	c	0	0	0	1	0	0	0
1507	Cheelpura	128574	c	c	c	c	c	c	c	c	c	c	c	0	0	0	1	0	0	0
1508	Khiria Bakarpur	128575		b	b	b	b	b	b	b			b	0	0	0	1	0	0	0
1509	Jalalpur	128576	b	b		b	c	c	c	c	b	c	b	0	0	0	1	0	0	0
1510	Nizamabad	128577	b	b	b	b	c	c	c	c	a	c	c	0	0	0	1	0	0	0
1511	Bichhaura	128578	c	b	a	b	b	b	b	b	a		c	0	0	0	1	0	0	0
1512	Nizampur Majra	128579	b	b	b	b	c	c	c	c	a	b	b	0	0	0	1	0	0	0
1513	Siwaya Hamidpu	128580	a	a	a	a	c	c	c	c	a		c	0	0	0	1	0	0	0
1514	Sisaiya	128581		b	b	b	c	c	c	c	a	b	b	0	0	0	1	0	0	0
1515	Churia	128582	b	b	b	b	b	b	b	b	b	b	b	0	0	0	1	0	0	0
1516	Allapur Chamari	128583	b	b	b	b	b	b	b	b	b	b	b	0	0	0	1	0	0	0
1517	Mausampur	128584	c	c	c	c	c	c	c	a	c	c		0	0	0	0	0	0	0
1518	Bamnausi	128585	b	b		b	b	b	b	b	b	b	b	0	0	0	0	0	0	0
1519	Bhuria	128586	b	b	b	b	b	b	b	b	b	b	b	0	0	0	0	0	0	0
1520	Birautia	128587	c	c	c	c	c	c	c	c	c	c	c	0	0	0	0	0	0	0
1521	Surkha	128588	b	b	b	b	c	b	b	b	b	c	c	0	0	0	0	0	0	0
1522	Ghatiari	128589	c	c	c	c	c	c	c	c	c	c	c	0	0	0	0	0	0	0
1523	Kur Khera	128590	c	c	c	c	c	c	c	c	c	c	c	0	0	0	0	0	0	0
1524	Bhakora	128591	a	a	c	c	c	c	c	c	c	c	c	0	0	0	0	0	0	0
1525	Bondari	128592	b	b	b	b	b	b	b	b	b	b	b	0	0	0	0	0	0	0
1526	Bhoora Bhadraul	128593	c		1		1	c	c	c	c	c	c	1	0	0	0	0	0	0
1527	Majra Gangwara	128594	a	a	c	c	c	c	c	c	c	c	c	0	0	0	0	0	0	0
1528	Jaitpur Pukhta	128595	b	b	c	c	c	c	c	c	c	c	c	0	0	0	0	0	0	0
1529	Indrai	128596	c	c			c	c	c	c	c	c	c	0	0	0	0	0	0	0
1530	Ulai Khera Khan	128597																		
1531	Jaitpur Kham	128598																		
1532	Bakhtpur	128599	c	c	c	c	c	c	c	c	c	c	c	0	0	0	0	0	0	0
1533	Lakhupura	128600	c	c	c	c	c	c	c	c	c	c	c	0	0	0	0	0	0	0
1534	Reba	128601	b	b	b	b	c	b	b	b	b	b	b	0	0	0	0	0	0	0
1535	Nidhanpura	128602	b	b	b	b	c	b	b	b	b	c	c	0	0	0	0	0	0	0
1536	Baraura	128603	c	c	c	c	c	c	c	c	c	c	c	0	0	0	0	0	0	0
1537	Hasanpur	128604																		
1538	Garhia Gangwara	128605	a	a	c	c	c	c	c	c	c	c	c	0	0	0	0	0	0	0
1539	Khurvara	128606	c	c	c	c	c	c	c	c	c	c	c	0	0	0	0	0	0	0
1540	Kurha Shahpur	128607	b	b	b	b	b	b	b	b	b	b	b	0	0	0	0	0	0	0
1541	Kakora	128608	b	b	b	b	c	c		c	b	b	b	0	0	0	0	0	0	0
1542	Mugarra Tatei	128609	c	b	c	b	c	c			b		c	0	0	0	0	0	0	0

Census of India 2011- Village Directory

Amenities and Land use (As in 2009)

Name of District:-Budaun Location CodeNo:-149

Name of CD Block:-Qadar Chowk Location CodeNo:-0183

Sr.No.	Name village	Location code no.	Availability of drinking water - Yes / No								Availability of toilet & others Yes / No			
			Tap water (Treated/Untreated)	Well water (Covered/ Uncovered well)	Hand Pump	Tube wells/ Bore well	Spring	River / Canal	Tank/ Pond/ Lake	Others	Community toilet including bath.	Community toilet excluding bath.	Rural sanitary mart or sanitary hardware outlet available near the village.	Community bio- gas or recycle of waste for productive use.
1	2	3	39	40	41	42	43	44	45	46	47	48	49	50
1491	Nagar	128558	Yes	No	Yes	Yes	No	Yes	No	No	No	No	No	No
1492	Sadadher	128559	Yes	Yes	Yes	Yes	No	Yes	Yes	No	No	No	No	No
1493	Barachirra	128560	No	No	Yes	No	No	No	No	No	No	No	No	No
1494	Ismilepur	128561	No	No	Yes	No	No	No	No	No	No	No	No	No
1495	Antuia	128562	No	No	Yes	Yes	No	No	No	No	No	No	Yes	No
1496	Sirsa Pavari	128563	No	No	Yes	Yes	No	Yes	Yes	No	No	No	Yes	No
1497	Pasei	128564	Yes	Yes	Yes	Yes	No	Yes	Yes	No	No	Yes	Yes	No
1498	Halpura	128565												
1499	Asrasi	128566	No	No	Yes	Yes	No	No	No	No	No	No	No	No
1500	Bhadraulia	128567	No	No	Yes	Yes	No	Yes	Yes	No	No	No	No	No
1501	Sakri Kasimpur	128568	No	No	Yes	Yes	No	Yes	Yes	No	No	No	Yes	Yes
1502	Bhadsia Bhamui	128569	No	No	Yes	Yes	No	No	Yes	No	No	No	No	No
1503	Ramzanpur	128570	No	No	Yes	Yes	No	No	Yes	No	No	No	No	No
1504	Midhauri Mirzap	128571	No	Yes	Yes	No	No	Yes	No	No	No	No	No	No
1505	Mallamai	128572	Yes	Yes	Yes	Yes	No	No	Yes	No	No	No	No	No
1506	Akhta Mai	128573	No	No	Yes	Yes	No	Yes	No	No	No	No	No	Yes
1507	Cheelpura	128574	No	No	Yes	Yes	No	No	No	No	No	No	No	No
1508	Khiria Bakarpur	128575	No	Yes	Yes	Yes	No	No	No	No	No	No	No	No
1509	Jalapur	128576	No	No	Yes	No	No	No	No	No	No	No	No	No
1510	Nizamabad	128577	No	No	Yes	No	No	No	No	No	No	No	No	No
1511	Bichhaura	128578	Yes	No	Yes	Yes	No	No	No	No	No	No	No	No
1512	Nizampur Majra	128579	Yes	No	Yes	Yes	No	No	Yes	No	No	No	No	No
1513	Siwaya Hamidpu	128580	Yes	Yes	Yes	Yes	No	No	No	No	No	No	Yes	No
1514	Sisaiya	128581	Yes	No	Yes	Yes	No	No	Yes	No	No	No	No	No
1515	Churia	128582	No	No	Yes	Yes	No	Yes	Yes	No	No	No	No	No
1516	Allapur Chamari	128583	Yes	No	Yes	Yes	No	Yes	Yes	No	No	No	No	No
1517	Mausampur	128584	No	No	Yes	Yes	No	Yes	Yes	No	No	No	No	No
1518	Bamnausi	128585	No	Yes	Yes	Yes	No	Yes	Yes	No	No	No	No	No
1519	Bhuria	128586	No	Yes	Yes	Yes	No	Yes	Yes	No	No	No	No	No
1520	Birautia	128587	No	No	Yes	Yes	No	No	Yes	No	No	No	No	No
1521	Surkha	128588	No	No	Yes	Yes	No	No	Yes	No	No	No	No	Yes
1522	Ghatiari	128589	No	No	Yes	Yes	No	Yes	No	No	No	No	No	No
1523	Kur Khera	128590	Yes	No	Yes	Yes	No	No	No	No	No	No	No	No
1524	Bhakora	128591	No	No	Yes	Yes	No	No	Yes	No	No	No	No	No
1525	Bondari	128592	No	No	Yes	No	No	Yes	Yes	No	No	No	No	No
1526	Bhoora Bhadraul	128593	Yes	No	Yes	Yes	No	No	No	No	No	No	No	No
1527	Majra Gangwara	128594	No	No	Yes	No	No	No	No	No	No	No	No	No
1528	Jaitpur Pukhta	128595	No	No	Yes	Yes	No	No	Yes	No	No	No	No	No
1529	Indrai	128596	No	Yes	Yes	Yes	No	No	Yes	No	No	No	No	No
1530	Ulai Khera Khan	128597												
1531	Jaitpur Kham	128598												
1532	Bakhtpur	128599	Yes	Yes	Yes	Yes	No	Yes	Yes	No	No	No	No	No
1533	Lakhupura	128600	Yes	No	Yes	Yes	No	No	Yes	No	No	No	No	Yes
1534	Reba	128601	Yes	Yes	Yes	Yes	No	No	No	No	No	No	No	No
1535	Nidhanpura	128602	Yes	Yes	Yes	Yes	No	No	No	No	No	No	No	No
1536	Baraura	128603	Yes	No	No	No	No	Yes	Yes	No	No	No	No	No
1537	Hasanpur	128604												
1538	Garhia Gangwar	128605	No	Yes	Yes	Yes	No	No	Yes	No	No	No	No	Yes
1539	Khurvara	128606	No	No	Yes	Yes	No	No	Yes	No	No	No	No	No
1540	Kurha Shahpur	128607	No	No	Yes	No	No	No	No	No	No	No	No	No
1541	Kakora	128608	Yes	No	Yes	Yes	No	No	Yes	No	No	No	No	No
1542	Mugarra Tatei	128609	Yes	No	Yes	Yes	No	No	Yes	No	No	No	No	No

Census of India 2011- Village Directory

Amenities and Land use (As in 2009)

Name of District:- Budaun Location CodeNo:-149

Name of CD Block:-Qadar Chowk Location CodeNo:-0183

Sr. No.	Name village	Location code no.	Communication and transport facilities (If amenities available code -Yes is given except for Village Pin Code ,If not available within the village , the distance range code viz; a for < 5 Kms, b for 5-10 Kms and c for 10+ kms of nearest place where facility is available is given).																
			Post office(PO)	Sub post office (SFO)	Post & Telegraph office (P&TO)	Village Pin Code	Telephones (Land lines)	Public call office (PCO)	Mobile phone coverage	Internet cafes/ Common service centre (CSC)	Private courier facility	Bus service (Public & Private)	Railway stations	Auto/Modified Autos	Taxis and Vans	Tractors	Cycle-pulled rickshaws(Mannual & Machine driven)	Carts driven by animals	Sea /River ferry service
1	2	3	51	52	53	54	55	56	57	58	59	60	61	62	63	64	65	66	67
1491	Nagar	128558	c	a	c	243601	a	a	Yes	c	c	a	b	c	c	c	b	c	Yes
1492	Sadadher	128559	c	a	c	243601	a	a	Yes	c	c	a	b	c	c	c	b	c	Yes
1493	Barachirra	128560	c	Yes	c	243601	a	c	Yes	b	b	a	b	a	c	Yes	Yes	Yes	c
1494	Ismilepur	128561	c	a	c		Yes	c	Yes	c	c	Yes	b	c	c	Yes	Yes	Yes	c
1495	Antuia	128562	b	a	b		b	b	Yes	b	b	a	b	Yes	b	Yes	b	Yes	Yes
1496	Sirsa Pavari	128563	b	Yes	b		b	a	a	b	b	a	a	b	b	Yes	b	Yes	Yes
1497	Pasei	128564	b	a	b	243601	b	b	Yes	b	b	a	b	b	b	Yes	b	Yes	Yes
1498	Halpura	128565																	
1499	Asrasi	128566	c	c	Yes		Yes	Yes	Yes	c	c	Yes	c	Yes	Yes	Yes	Yes	Yes	Yes
1500	Bhadraulia	128567	a	a	c	243601	a	a	Yes	c	c	a	b	a	c	Yes	c	Yes	Yes
1501	Sakri Kasimpur	128568	c	Yes	c		Yes	Yes	Yes	c	c	a	b	a	c	Yes	a	Yes	Yes
1502	Bhadsia Bhamui;	128569	b	a	c	243601	a	a	Yes	c	c	Yes	c	a	Yes	Yes	Yes	Yes	Yes
1503	Ramzanpur	128570	c	Yes	c		Yes	Yes	Yes	Yes	Yes	Yes	c	a	Yes	Yes	Yes	Yes	Yes
1504	Midhauli Mirzap	128571	c	a	c	243601	c	a	a	c	c	a	c		c	Yes	c	Yes	Yes
1505	Mallamai	128572	c	b	c	243639	b	b	Yes	c	c	b	b	b	b	Yes	Yes	Yes	Yes
1506	Akhta Mai	128573	c	b	c		b	c	Yes	c	c	b	c	b	b	Yes	Yes	Yes	Yes
1507	Cheelpura	128574	c	b	c		c	c	Yes	c	c	c	c	c	c	Yes	Yes	Yes	Yes
1508	Khiria Bakarpur	128575	b	a	b		a	b	Yes	c	c	b	b	b	b	Yes	b	Yes	Yes
1509	Jalalpur	128576	c	Yes	c	243601	b	b	Yes	c	c	Yes	c	b	Yes	Yes	Yes	Yes	Yes
1510	Nizamabad	128577	c	a	c	243601	c	b	Yes	c	c	a	b	a	c	Yes	Yes	Yes	Yes
1511	Bichhaura	128578	c	b	a	243601	Yes	b	Yes	c	c	b	c	a	c	Yes	b	Yes	c
1512	Nizampur Majra	128579	c	b	c	243601	c	b	Yes	c	c	Yes	b	a	c	Yes	c	Yes	Yes
1513	Siwaya Hamidpu	128580	Yes	a	c		c	a	Yes	c	c	Yes	c	b	c	Yes	a	Yes	Yes
1514	Sisaiya	128581	c	b	c	243601	c	b	Yes	c	c	a	c	a	c	Yes	c	Yes	Yes
1515	Churia	128582	b	b	b	243639	Yes	Yes	Yes	b	b	b	b	b	b	Yes	Yes	Yes	c
1516	Allapur Chamari	128583	b	b	b	243639	Yes	Yes	Yes	b	b	b	b	b	b	Yes			c
1517	Mausampur	128584	c	c	c		c	c	Yes	c	c	c	c	c	c	Yes	c	Yes	Yes
1518	Bamnausi	128585	b	Yes	b	243639	Yes	Yes	Yes	b	b	b	b	b	b	Yes	b		c
1519	Bhuria	128586	b	a	b	243639	Yes	Yes	Yes	b	b	b	b	b	b	Yes	Yes	Yes	b
1520	Birautia	128587	c	a	c	243639	Yes	Yes	Yes	c	c	c	c	c	a	Yes	Yes	Yes	b
1521	Surkha	128588	b	b	b		b	b	b	b	b	b	b	c	b	b	b	Yes	Yes
1522	Ghatiari	128589	c	b	c	243639	Yes	Yes	Yes	c	c	c	c	c	b	Yes	Yes	Yes	b
1523	Kur Khera	128590	c	a	c	243639	Yes	Yes	Yes	c	c	c	c	c	a	a	c	Yes	b
1524	Bhakora	128591	c	a	a		Yes	Yes	Yes	c	c	c	c	c	Yes	b	a	Yes	Yes
1525	Bondari	128592	b	b	b		b	b	Yes	b	b	b	b	b	b	b	b		Yes
1526	Bhoora Bhadraul	128593	c	Yes	c	243639	Yes	c	Yes	c	c	Yes	c	c	Yes	Yes	Yes	Yes	Yes
1527	Majra Gangwara;	128594	a	a	c		Yes	Yes	Yes	c	c	c	c	c	Yes	a	a	Yes	Yes
1528	Jaitpur Pukhta	128595	b	b	c		Yes	Yes	Yes	c	c	c	c	c	Yes	b	b	Yes	Yes
1529	Indrai	128596	c	Yes	c	243639	Yes	c	Yes	c	c	c	c	c	Yes	c	c	Yes	Yes
1530	Ulai Khera Khan	128597																	
1531	Jaitpur Kham	128598																	
1532	Bakhtpur	128599	c	b	c	243639	Yes	Yes	Yes	c	c	b	c	c	c	Yes	Yes	Yes	b
1533	Lakhupura	128600	c	b	c	243639	Yes	Yes	Yes	c	c	b	c	c	b	Yes	c	Yes	c
1534	Reba	128601	b	b	b		b	b	Yes	b	b	b	b	c	b	b	b	Yes	Yes
1535	Nidhanpura	128602	b	b	b		b	b	Yes	b	b	b	b	c	b	b	b	Yes	Yes
1536	Baraura	128603	a	a	b		Yes		Yes	c	c	c	c	a	Yes	Yes	Yes	Yes	Yes
1537	Hasanpur	128604																	
1538	Garhia Gangwar;	128605	c	b	b		Yes	Yes	Yes	c	c	c	c	Yes	Yes		Yes	Yes	Yes
1539	Khurvara	128606	c	a	c		c	c	Yes	c	c	c	c	c	Yes	Yes	Yes	Yes	Yes
1540	Kurha Shahpur	128607	b	Yes	b		Yes	Yes	Yes	b	b	b	c	b	Yes	Yes	Yes	Yes	Yes
1541	Kakora	128608	c	Yes	c	243601	Yes	Yes	Yes	c	c	Yes	c	c	Yes	Yes	Yes	Yes	Yes
1542	Mugarra Tatei	128609	b	b	c	243601	Yes	b	Yes	Yes	c	Yes	c	Yes	Yes	Yes	Yes	Yes	Yes

Census of India 2011- Village Directory

Amenities and Land use (As in 2009)

Name of District:-Budaun Location CodeNo:-149

Name of CD Block:-Qadar Chowk Location CodeNo:-0183

Sr. No.	Name village	Location code no.	Village connected to highways,village roads, banks & credit societies (If amenities available code -Yes is given, If not available within the village , the distance range code viz: a for < 5 Kms, b for 5-10 Kms and c for 10+ kms of nearest place where facility is available is given).												
			Connected to national highway(NH)	Connected to state highway(SH)	Connected to major district road (MDR)	Connected to others district road	Pucca roads	Kutcheha roads	Water bounded macadam(WBM) roads	Navigable waterway (river/canal)(NW)	Footpaths (FP)	Commercial & Co-operative Banks	ATM	Agricultural Credit Societies	
1	2	3	68	69	70	71	72	73	74	75	76	77	78	79	
1491	Nagar	128558	c	b	Yes	Yes	Yes	Yes	Yes	Yes	Yes	c	c	c	
1492	Sadadher	128559	c	b	Yes	Yes	Yes	Yes	Yes	Yes	Yes	c	c	c	
1493	Barachirra	128560	c	b	a	Yes	Yes	Yes	Yes	Yes	Yes	a	c	a	
1494	Ismilepur	128561	c	b	b	Yes	Yes	Yes	Yes	c	Yes	a	c	Yes	
1495	Antuia	128562	c	b	a	Yes	Yes	Yes	Yes	Yes	Yes	b	b	b	
1496	Sirsa Pavari	128563	c	b	Yes	Yes	Yes	Yes		Yes	Yes	b	b	b	
1497	Pasei	128564	c	b	a	Yes	Yes	Yes	Yes	Yes	Yes	b	b	b	
1498	Halpura	128565													
1499	Asrasi	128566	c	c	Yes	Yes	Yes	Yes	Yes	Yes	Yes	Yes	c	Yes	
1500	Bhadraulia	128567	c	b	a	Yes	Yes	Yes	Yes	Yes	Yes	a	c	a	
1501	Sakri Kasimpur	128568	c	b	a	Yes	Yes	Yes	Yes	Yes	Yes	Yes		Yes	
1502	Bhadsia Bhamui	128569	c	b	a	Yes	Yes	Yes	Yes	Yes	Yes	a	c	a	
1503	Ramzanpur	128570	Yes	b	a	Yes	Yes	Yes	Yes	Yes	Yes	c	c	a	
1504	Midhauli Mirzap	128571	c	c	c	Yes	Yes	Yes	Yes	Yes	Yes	c	c	a	
1505	Mallamai	128572	c	b	b	b	Yes	Yes	Yes	Yes	Yes	c	c	c	
1506	Akhata Mai	128573	c	c	b	b	Yes	Yes	Yes	Yes	Yes	b	c	b	
1507	Cheelpura	128574	c	c	b	b	Yes	Yes	Yes	Yes	Yes	c	c	b	
1508	Khiria Bakarpur	128575	c	b	b	Yes	Yes	Yes	Yes	c	Yes	b	b	b	
1509	Jalalpur	128576	c	c	b	Yes	Yes	Yes	Yes	Yes	Yes	b	c	a	
1510	Nizamabad	128577	c	c	c	Yes	Yes	Yes	Yes	Yes	Yes	b	c	Yes	
1511	Bichhauia	128578	c	b	b	Yes	Yes	Yes	Yes	Yes	Yes	b	c	b	
1512	Nizampur Majra	128579	c	c	c	Yes	Yes	Yes	Yes	Yes	Yes	b	c	a	
1513	Siwaya Hamidpu	128580	c	c	c	Yes	Yes	Yes	Yes	Yes	Yes	a	c	Yes	
1514	Sisaiya	128581	c	c	c	Yes	Yes	Yes	Yes	Yes	Yes	b	c	a	
1515	Churia	128582	c	b	a	Yes	Yes	Yes	Yes	c	Yes	b	b	b	
1516	Allapur Chamari	128583	c	b	b	Yes	Yes	Yes	Yes	c	Yes	b	b	b	
1517	Mausampur	128584	c	c	c	Yes	Yes	Yes	Yes	Yes	Yes	c	c	c	
1518	Bamnausi	128585	c	b	b	Yes	Yes	Yes	Yes	c	Yes	b	b	b	
1519	Bhuria	128586	c	b	b	a	Yes	Yes	Yes	b	Yes	b	b	b	
1520	Birautia	128587	c	c	c	a	Yes	Yes	Yes	b	Yes	c	c	c	
1521	Surkha	128588	c	b	b	Yes	Yes	Yes	b	b	Yes	b	b	b	
1522	Ghatiari	128589	c	c	c	Yes	Yes	Yes	Yes	b	Yes	c	c	c	
1523	Kur Khera	128590	c	c	c	a	Yes	Yes	Yes	b	Yes	c	c	c	
1524	Bhakora	128591	c	c	c	Yes	Yes	Yes	Yes	Yes	Yes	c	c	c	
1525	Bondari	128592	c	b	b	Yes	Yes	Yes	Yes	b	Yes	b	b	b	
1526	Bhoora Bhadraul	128593	Yes	c	c	Yes	Yes	Yes	c	Yes	Yes	c	c	c	
1527	Majra Gangwara	128594	c	c	c	Yes	Yes	Yes	Yes	Yes	Yes	c	c	c	
1528	Jaitpur Pukhta	128595	c	c	c	Yes	Yes	Yes	Yes	Yes	Yes	c	c	c	
1529	Indrai	128596	c	c	Yes	Yes	c	c	Yes	Yes	Yes	c	c	c	
1530	Ulai Khera Khan	128597													
1531	Jaitpur Kham	128598													
1532	Bakhtpur	128599	c	c	b	a	Yes	Yes	Yes	b	Yes	c	c	c	
1533	Lakhupura	128600	c	c	c	a	Yes	Yes	Yes	c	Yes	b	c	b	
1534	Reba	128601	c	b	b	Yes	b	b	b	Yes	Yes	b	b	b	
1535	Nidhanpura	128602	c	b	b	Yes	b	Yes	b	Yes	Yes	b	b	b	
1536	Baraura	128603	c	c	c	Yes	Yes	Yes	Yes	Yes	Yes	c	c	c	
1537	Hasanpur	128604													
1538	Garhia Gangwar	128605	c	Yes	c	Yes	Yes	Yes	Yes	Yes	Yes	c	c	c	
1539	Khurvara	128606	c	c	c	c	Yes	Yes	Yes	Yes	Yes	c	c	c	
1540	Kurha Shahpur	128607	c	c	c	Yes	Yes	Yes	Yes	Yes	Yes	b	c	b	
1541	Kakora	128608	c	c	b	Yes	Yes	Yes	Yes	Yes	Yes	b	c	Yes	
1542	Mugarra Tatei	128609	c	c	b	Yes	Yes	Yes	Yes	Yes	Yes	c	c	b	

Census of India 2011- Village Directory

Amenities and Land use (As in 2009)

Name of District:-Budaun Location CodeNo:-149

Name of CD Block:-Qadar Chowk Location CodeNo:-0183

Sr.No.	Name village	Location code no.	Availability of miscellaneous facilities (If amenities available code -Yes is given, If not available within the village , the distance range code viz: a for < 5 Kms, b for 5-10 Kms and c for 10+ kms of nearest place where facility is available is given).																	Availability of electricity (Yes/No)				
			Self-Help Group (SHG)	Public distribution system (PDS) shop	Mandis / Regular market	Weekly Haat	Agricultural marketing society	Integrated Child Development Scheme (Nutritional Centres)	Anganwadi Centre (Nutritional Centres)	Others (Nutritional Centres)	ASHA (Accredited Social Health Activist)	Community centre with/without TV	Sports Field,	Sports Club / Recreation Centre	Cinema / Video Hall	Public Library	Public Reading Room	Newspaper Supply	Assembly Polling station	Birth & Death Registration Office	Power Supply for Domestic Use (ED)	Power Supply for Agricultural Use (EAG)	Power Supply for Commercial Use (EC)	Power Supply for All Uses (EA)
1	2	3	80	81	82	83	84	85	86	87	88	89	90	91	92	93	94	95	96	97	98	99	100	101
1491	Nagar	128558	a	a	c	a	c	a	a	a	a	c	c	c	c	c	c	c	a	Yes	Yes	Yes	Yes	Yes
1492	Sadadher	128559	Yes	Yes	c	a	c	a	Yes	Yes	Yes	b	c	c	c	c	c	c	Yes	Yes	Yes	Yes	Yes	Yes
1493	Barachirra	128560	Yes	Yes	b	a	b	Yes	Yes	Yes	Yes	c	b	c	c	c	c	a	Yes	Yes	Yes	Yes	Yes	Yes
1494	Ismilepur	128561	Yes	Yes	b	a	b	Yes	Yes	Yes	Yes	b	b	c	c	c	c	Yes	Yes	Yes	Yes	Yes	Yes	Yes
1495	Antuia	128562	Yes	a	c	b	b	c	a	Yes	a	b	b	b	b	b	b	b	Yes	a	Yes	Yes	Yes	Yes
1496	Sirsa Pavari	128563	Yes	Yes	b	a	b	Yes	Yes	Yes	Yes	b	b	b	b	b	b	b	Yes	Yes	Yes	Yes	Yes	Yes
1497	Pasei	128564	Yes	Yes	c	b	b	Yes	Yes	Yes	Yes	b	b	b	b	b	b	b	Yes	Yes	Yes	Yes	Yes	Yes
1498	Halpura	128565																						
1499	Asrasi	128566	Yes	Yes	Yes	Yes	Yes	Yes	Yes	Yes	Yes	Yes	Yes	Yes	Yes	Yes	Yes	Yes	Yes	Yes	Yes	Yes	Yes	Yes
1500	Bhadraulia	128567	a	a	c	a	c	b	Yes	Yes	Yes	c	c	c	c	c	c	a	Yes	a	Yes	Yes	Yes	Yes
1501	Sakri Kasimpur	128568	Yes	Yes	c	Yes	a	Yes	Yes	Yes	Yes	c	c	c	c	c	c	Yes	Yes	Yes	Yes	Yes	Yes	Yes
1502	Bhadsia Bhamui	128569	a	Yes	c	a	c	b	Yes	Yes	Yes	c	c	c	c	c	c	Yes	Yes	Yes	Yes	Yes	Yes	Yes
1503	Ramzanpur	128570	Yes	Yes	c	Yes	c	b	Yes	Yes	Yes	c	Yes	Yes	Yes	Yes	Yes	Yes	Yes	Yes	Yes	Yes	Yes	Yes
1504	Midhauri Mirzap	128571	Yes	Yes	c	Yes	c	c	Yes	Yes	Yes	c	c	c	c	c	c	Yes	Yes	Yes	Yes	Yes	Yes	Yes
1505	Mallamai	128572	Yes	a	c	a	c	c	Yes	Yes	Yes	c	c	c	c	c	c	b	Yes	Yes	Yes	Yes	Yes	Yes
1506	Akhta Mai	128573	Yes	Yes	c	Yes	c	c	Yes	Yes	Yes	c	c	c	c	c	c	b	Yes	Yes	Yes	Yes	Yes	Yes
1507	Cheelpura	128574	b	Yes	c	b	c	c	Yes	Yes	b	c	c	c	c	c	c	b	Yes	Yes	Yes	Yes	Yes	Yes
1508	Khiria Bakarapur	128575	b	Yes	b	a	b	b	c	Yes	Yes	Yes	c	c	b	c	c	b	Yes	Yes	Yes	Yes	Yes	Yes
1509	Jalapur	128576	Yes	Yes	c	Yes	c	Yes	Yes	Yes	Yes	c	Yes	c	c	c	c	Yes	Yes	Yes	Yes	Yes	Yes	Yes
1510	Nizamabad	128577	Yes	Yes	c	b	c	b	Yes	Yes	Yes	c	c	c	c	c	c	Yes	Yes	Yes	Yes	Yes	Yes	Yes
1511	Bichhaura	128578	Yes	Yes	Yes	Yes	Yes	Yes	Yes	Yes	Yes	Yes	Yes	Yes	Yes	Yes	Yes	Yes	Yes	Yes	Yes	Yes	Yes	Yes
1512	Nizampur Majra	128579	Yes	a	c	b	c	b	Yes	Yes	Yes	c	c	c	c	c	c	Yes	Yes	Yes	Yes	Yes	Yes	Yes
1513	Siwaya Hamidpu	128580	Yes	Yes	c	a	c	a	Yes	Yes	c	c	c	c	c	c	c	Yes	Yes	Yes	Yes	Yes	Yes	Yes
1514	Sisaiya	128581	Yes	Yes	c	b	c	b	Yes	Yes	Yes	c	c	c	c	c	c	Yes	Yes	Yes	Yes	Yes	Yes	Yes
1515	Churia	128582	b	Yes	b	b	b	Yes	Yes	Yes	Yes	b	b	b	b	b	b	b	Yes	Yes	Yes	Yes	Yes	Yes
1516	Allapur Chamari	128583	b	a	b	a	b	b	Yes	Yes	Yes	b	b	b	b	b	b	Yes	Yes	Yes	Yes	Yes	Yes	Yes
1517	Mausampur	128584	c	Yes	c	a	c	c	c	Yes	Yes	c	c	c	c	c	c	c	Yes	Yes	Yes	Yes	Yes	Yes
1518	Bamnausi	128585	b	Yes	b	Yes	b	Yes	Yes	Yes	Yes	b	b	b	b	b	b	Yes	Yes	Yes	Yes	Yes	Yes	Yes
1519	Bhuria	128586	b	a	b	a	b	b	a	Yes	a	b	b	b	b	b	b	a	a	a	Yes	Yes	Yes	Yes
1520	Birautia	128587	c	Yes	c	a	c	c	Yes	Yes	Yes	c	c	c	c	c	a	Yes	Yes	Yes	Yes	Yes	Yes	Yes
1521	Surkha	128588	Yes	Yes	b	Yes	b	b	Yes	Yes	Yes	c	c	b	c	c	c	c	Yes	Yes	Yes	Yes	Yes	Yes
1522	Ghatiari	128589	c	a	a	a	c	c	Yes	Yes	Yes	c	c	c	c	c	c	a	Yes	Yes	Yes	Yes	Yes	Yes
1523	Kur Khera	128590	c	a	c	a	c	c	a	Yes	a	c	c	c	c	c	c	a	Yes	Yes	Yes	Yes	Yes	Yes
1524	Bhakora	128591	Yes	Yes	b	a	c	c	c	Yes	Yes	c	c	c	c	c	c	c	Yes	Yes	Yes	Yes	Yes	Yes
1525	Bondari	128592	Yes	Yes	b	b	b	b	Yes	Yes	b	b	b	c	b	c	c	b	Yes	b	Yes	Yes	No	Yes
1526	Bhoora Bhadraul	128593	c	Yes	c	Yes	c	c	Yes	Yes	Yes	c	c	c	c	c	c	Yes	Yes	Yes	Yes	Yes	Yes	Yes
1527	Majra Gangwara	128594	Yes	Yes	c	a	c	c	c	Yes	Yes	c	c	c	c	c	c	c	Yes	Yes	Yes	Yes	Yes	Yes
1528	Jaitpur Pukhta	128595	Yes	Yes	c	b	c	c	c	Yes	Yes	c	c	c	c	c	c	c	Yes	Yes	Yes	Yes	Yes	Yes
1529	Indrai	128596	c	Yes	c	Yes	c	c	Yes	Yes	Yes	c	c	c	c	c	c	c	Yes	c	Yes	Yes	Yes	Yes
1530	Ulai Khera Kham	128597																						
1531	Jaitpur Kham	128598																						
1532	Bakhtpur	128599	c	a	a	a	c	a	a	Yes	a	c	c	c	c	c	c	c	b	Yes	Yes	Yes	Yes	Yes
1533	Lakhupura	128600	c	Yes	b	b	c	c	Yes	Yes	a	c	c	c	c	c	c	a	Yes	Yes	Yes	Yes	Yes	Yes
1534	Reba	128601	b	Yes	b	a	b	b	Yes	Yes	a	c	c	c	b	c	c	c	Yes	Yes	Yes	Yes	Yes	Yes
1535	Nidhanpura	128602	Yes	Yes	b	a	b	b	Yes	Yes	Yes	c	c	c	b	c	c	c	Yes	Yes	Yes	Yes	Yes	Yes
1536	Baraura	128603	c	c	c	Yes	Yes	c	Yes	Yes	Yes	c	c	c	c	c	c	c	Yes	c	Yes	Yes	Yes	Yes
1537	Hasanpur	128604																						
1538	Garhia Gangwara	128605	Yes	Yes	Yes	b	c	c	Yes	Yes	Yes	c	c	c	c	c	c	Yes	Yes	c	Yes	Yes	Yes	Yes
1539	Khurvara	128606	c	c	c	b	c	c	c	Yes	Yes	Yes	c	c	c	c	c	c	a	c	Yes	Yes	Yes	Yes
1540	Kurha Shahpur	128607	c	c	c	Yes	Yes	b	Yes	Yes	Yes	b	c	c	c	c	b	b	Yes	Yes	Yes	Yes	Yes	Yes
1541	Kakora	128608	Yes	c	Yes	b	Yes	Yes	Yes	Yes	Yes	c	c	c	c	c	c	Yes	Yes	Yes	Yes	Yes	Yes	Yes
1542	Mugarra Tatei	128609	Yes	Yes	c	a	b	b	b	Yes	Yes	c	c	c	c	c	c	c	Yes	Yes	Yes	Yes	Yes	Yes

Census of India 2011- Village Directory

Amenities and Land use (As in 2009)

Name of District:-Budaun Location CodeNo:-149

Name of CD Block:-Qadar Chowk Location CodeNo:-0183

Sr.No.	Name village	Location code no.	Land Use												Land Use					Name of three most important commodities manufactured				
			Nearest Town	Area under different types of land use (in hectares rounded up to one decimal place)										Area irrigated by source (in hectare).										
				Name	Distance range code i.e. a for < 5 Kms, b for 5-10 Kms and c for 10+ kms .	Forests	Area under Non-agricultural Uses	Barren and Un-cultivable land	Permanent Pastures and Other Grazing Lands	Land Under Miscellaneous Tree Crops etc.	Culturable Waste Land	Fallow lands other than current fallows	Current Fallows	Net Area Sown	Total Irrigated Land Area	Total Un-irrigated Land Area	Canals (C)	Wells/Tube-wells(W/TW)	Tanks/Lakes(T/L)	Water Falls(WF)	Others(O)	First	Second	Third
102	103	104	105	106	107	108	109	110	111	112	113	114	115	116	117	118	119	120	121	122				
1491	Nagar	128558	BUDAUN	c		0	4.2	0.1	0	0.6	0	0.9	0.7	52.4	52.4	0	0	52.4	0	0	0	Bajra		
1492	Sadadher	128559				0	7.4	0.8	0	2.6	0.1	0.9	2.4	89.6	89.6	0	0	89.6	0	0	0	Bajra		
1493	Barachirra	128560	BUDAUN	c		0	37.2	0	0	5.7	0.1	0	1.9	517.3	513.4	3.2	0	513.4	0	0	0			
1494	Ismilepur	128561				0	21.5	0	0	0	0	0.4	0.3	154.6	154.4	0.2	0	154.4	0	0	0			
1495	Antuia	128562	BUDAUN	b		0	11.8	0	0	2.2	0	0	0.1	173.2	173.2	0	0	173.2	0	0	0	Maize		
1496	Sirsa Pavari	128563				0	25.9	0	0	2.5	2.4	0.2	0.4	269.8	263.4	6.4	0	263.4	0	0	0	Potat		Bajra
1497	Pasei	128564	BUDAUN	b		0	22.3	0	0	0.4	0.4	0	0	186.6	185.7	0.9	0	185.7	0	0	0	Paddy		
1498	Halpura	128565				0	2	0	0	0.4	0	0	0	61	61	0	0	61	0	0	0			
1499	Asrasi	128566	BUDAUN	c		0	38.1	0	0	1.2	0	0.6	13	463.5	455.8	6.6	0	455.8	0	0	0			
1500	Bhadraulia	128567				0	13.1	0	0	1.3	0	3.3	0	108.2	106.2	2.1	0	106.2	0	0	0	Paddy		
1501	Sakri Kasimpur	128568	BUDAUN	c		0	36	0	0	6.4	0	0.1	1	290.9	290.6	0	290.6	0	0	0	0	Cane B		
1502	Bhadsia Bhamui	128569				0	40.4	0	0	1.7	0	3.5	7.7	729.8	387.6	342.2	0	387.6	0	0	0	Bajra		
1503	Ramzanpur	128570	BUDAUN	c		0	68.6	0	0	88	0.3	3.8	24.3	590.3	581.2	9.1	0	0	0	0	581			
1504	Midhauil Mirzap	128571				0	23.7	0	0	3	0.2	2.5	10.3	381.7	363.2	18.4	0	0	0	0	363			
1505	Mallamai	128572	BUDAUN	c		0	14.1	0	0	0.6	0	0.1	0	153	152.6	0	0	152.6	0	0	0	Maize		
1506	Akhta Mai	128573				0	11	0	0	0	0	1.3	0	138.4	138.4	0	0	138.4	0	0	0	Maize		
1507	Cheelpura	128574	BUDAUN	c		0	6.4	0	0	1.3	0.3	2	0	91.5	91.5	0	0	91.5	0	0	0	Maize		
1508	Khiria Bakarpur	128575				0	39.5	0	0	8.9	0	1.5	5.6	541.8	538	3.8	0	538	0	0	0	Bajra		
1509	Jalalpur	128576				0	79.2	0	0	27.4	3.7	0	28.6	1024.6	852.3	172.2	0	852.3	0	0	0	Bajra		
1510	Nizamabad	128577	BUDAUN	c		0	21.2	0	0.2	0.6	12.5	0.5	0	345.2	333.3	11.9	0	133.3	0	0	0	200		
1511	Bichhauila	128578				0	11.2	0	0	11.2	0	2.2	0	136.2	132.2	4	0	132.2	0	0	0	Cane		
1512	Nizampur Majra	128579	BUDAUN			0	9.6	0	0.4	1.7	0.2	0.2	0.8	128.7	121.9	6.8	0	0	0	0	122			
1513	Siwaya Hamidpu	128580				35.2	20	0	0	5.6	9.1	14.7	0	352.5	335.4	17	0	135.4	0	0	0	200		
1514	Sisaiya	128581	BUDAUN	c		0	14	0	0	8.6	0	0.1	2.9	171.8	160	11.8	0	0	0	0	160			
1515	Churia	128582				0	3.9	0	0	3.7	0	0	2.4	68.7	60.2	8.5	0	0	0	0	60.2	Paddy		
1516	Allapur Chamari	128583	BUDAUN	c		0	47.2	0	0	0	0.8	0	9.1	270.2	266.8	3.3	0	0	0	0	267	Paddy		
1517	Mausampur	128584				0	22.5	0	0	27.9	0.6	0	15.9	275.1	275.1	0	0	275.1	0	0	0	Bajra		
1518	Bamnausi	128585	BUDAUN	c		0	43.2	0	0.5	1.2	0	0	7	319.9	313.8	6.1	0	0	0	0	314	Bajra		
1519	Bhuria	128586				0	7	1	0	1.6	0	0	0.7	109	108.6	0.4	0	0	0	0	109	Til W		
1520	Birautia	128587	BUDAUN	c		0	11.8	0	0	6.6	0.2	0	0.5	149	148.3	0.7	0	0	0	0	148	Sugar		
1521	Surkha	128588	BUDAUN	b		0	28.8	0	0.4	25.8	0.2	1.3	27.7	407.6	407.6	0	0	407.6	0	0	0	Paddy		
1522	Ghatiari	128589	BUDAUN	c		0	22.5	0	0	1.6	0.1	0	3.1	149.8	149	0.7	0	0	0	0	149	Paddy		
1523	Kur Khera	128590	BUDAUN	c		0	21.1	0	0	0	0.1	0	5.3	99.3	97.8	1.5	0	0	0	0	97.8	Paddy		
1524	Bhakora	128591				0	28.6	0	0	0	211.8	0	0	36.4	36.4	0	0	14.8	0	0	0	21.6	Cane W	
1525	Bondari	128592	BUDAUN	c		2	27.5	0	0	0	1.3	0	0	271.3	269.8	1.5	0	0	0	0	270	Maize		
1526	Bhoora Bhadraul	128593				4.7	62.5	0	0	37.4	12.7	97	3.1	717.8	595	122.8	0	595	0	0	0	Sugar		
1527	Majra Gangwara	128594	BUDAUN	c		0	16.2	16.2	0	0	0	14.9	0	309.3	310	0	0	0	0	0	310	Paddy		
1528	Jaitpur Pukhta	128595				0	26.4	26.4	0	0	6.9	0	0	68.6	68.6	0	0	0	0	0	68.6			
1529	Indrai	128596	BUDAUN	c		0	169.1	0	0	5.2	6.3	17.6	0	284.8	258.1	26.7	0	258.1	0	0	0	Sugar		
1530	Ulai Khera Khan	128597				150	561.7	0	0	0	18.8	91.6	0	382.5	366.4	16.1	0	366.4	0	0	0			
1531	Jaitpur Kham	128598	BUDAUN			0	39.9	0	0	0	5.9	1.6	0.1	80.8	80.8	0	0	80.8	0	0	0			
1532	Bakhtpur	128599	UJHANI	c		0	10.8	0	0	0	0.6	0	0.1	66.8	63.4	3.4	0	0	0	0	63.4	Sugar		
1533	Lakhupura	128600	BUDAUN	c		0	17	0	0	3.2	0.3	0	3	179.8	177.8	2.1	0	0	0	0	178	Paddy		
1534	Reba	128601				0	13.5	0	0	7.7	0.1	6.8	3.8	125.4	125.4	0	0	125.4	0	0	0	Paddy		
1535	Nidhanpura	128602	BUDAUN	c		0	22.9	0	0	3.5	0	2.3	7.7	201.3	201.3	0	0	201.3	0	0	0	Paddy		
1536	Baraura	128603	BUDAUN	c		0	15.5	15.5	0	0	6.9	0	0	166.7	166.7	0	0	0	0	0	167			
1537	Hasanpur	128604	BUDAUN			0	0.1	0	0	0	0	0	0	39.7	33.7	5.8	0	33.7	0	0	0			
1538	Garhia Gangwar	128605	BUDAUN	c		0	32.3	0	0	0	12.9	2.4	5.7	204.8	204.8	0	175.5	0	0	0	29.3	Paddy		
1539	Khurvara	128606				0	8.7	0	0	0	8.7	0	0	25	25	0	0	0	0	0	25			
1540	Kurha Shahpur	128607	BUDAUN	c		0	40.9	27.1	0	0	13.8	0	8.2	374.2	374.2	0	0	0.5	0	0	374	Paddy		
1541	Kakora	128608				115	133.1	6.2	0	3.6	42.8	0	39.3	1398.6	1369.6	29.1	0	0	0	0	1370			
1542	Mugarra Tatei	128609	BUDAUN	c		11.4	0	0	0	0	0	0	17.2	318.3	318.3	0	184.1	0	0	0	134	Paddy		

Census of India 2011- Village Directory

Amenities and Land use (As in 2009)

Name of District:-Budaun Location CodeNo:-149

Name of CD Block:-Qadar Chowk Location CodeNo:-0183

Sr.No.	Name village	Location code no.	Total area of the village (in hectares rounded up to one decimal place)	Total population (2011 census)	Number of households (2011 census)	Number of educational amenities available. (If not available within the village , the distance range code viz: a for < 5 Kms, b for 5-10 Kms and c for 10+ kms of nearest place where facility is available is given).													
						Pre-Primary school (PP)	Primary school (P)	Middle school (M)	Secondary School (S)	Senior Secondary school (SS)	Degree college of arts, science & commerce (ASC)	Engineering college(EC)	Medical college (MC)	Management institute (MI)	Polytechnic (Pt)	Vocational training school /ITI	Non-formal training centre (NFTC)	Special school for disabled (SSD)	Others (specify)
1	2	3	4	5	6	7	8	9	10	11	12	13	14	15	16	17	18	19	20
1543	Sundrayan	128610	924.5	4174	749	b	1	1	a						c	c	c	c	
1544	Gangpur Pukhta	128611	93.6	518	85		1	1	a	a					c	c	c		
1545	Gangpur Kham	128612	156.2	0	0														
1546	Kadar Chowk	128613	1054.4	6515	1107		2	2	b	b					c	c		c	
1547	Kisupura	128614	42.5	0	0														
1548	Kachaura	128615	788.4	3744	627	a	a	a	a						c	c	b	c	
1549	Chaudera	128616	470.8	1781	323	a	a	a	b	c	c	c	c	c	c	c	c	c	c
1550	Labhari	128617	734.4	5537	933	2	2	2	1	1					c	c	c		
1551	Simra	128618	479.5	1515	235	a	1	1	a	b	c	c	c	c	e	e	e	e	e
1552	Garhia Mutalika	128619	92.1	797	106	a	1	a	a	b	c	c	c	c	c	c	c	c	c
1553	Noorpur	128620	507.1	3221	546	c	1	1	a	b	b	c	c	c	c	c	c	b	
1554	Lalooপুর Nagari	128621	335.2	498	87		a	b	b	b	c	c	c	c	c	c	c	b	
1555	Mamoorganj	128622	478.8	2262	435	b	1	1	b	b					c	c	c	b	c
1556	Tataarpur	128623	443.8	2105	400	b	1	a	b	b					c	c	c	b	c
1557	Gauramai	128624	406.2	4871	789	a	1	a	b	b	c	c	c	c	c	c	c		c
1558	Kalpia	128625	95.6	852	132	a	a	b	b	b	c	c	c	c	c	c	c	c	c
1559	Mungarra Jarasi	128626	220	1414	262	a	1	a	b	a	c	c	c	c	c	c	c	c	c
1560	Katinna Varchau	128627	669.7	4886	721		1			c	c	c	c		c	c	c	c	c
1561	Dari	128628	46.9	0	0														
1562	Lohater	128629	221	1754	279	a				b	c	c	c	c	c	c	c	c	c
1563	Kundeli Badulla	128630	383	2793	459					c	c	c	c	c	c	c	c	c	c
1564	Nagauri	128631	113.3	50	9	a	a	b	b	b	c	c	c	c	c		c		c
1565	Behta Dambarna	128632	371.7	4929	773	a	1	b	b	b	c	c	c		c	c		c	
1566	Mohammad Ganj	128633	513.1	3759	592	a	1	1	a	a	c	c	c	c	c	c	e		
1567	Bhojpur Narayan	128634	732.1	1967	322	b		b	b	b					c	c	c	c	
1568	Dhanupura	128635	195.6	1852	365	b	b	b	b	b	c	c	c	c	c	c			
Block T O T A L :			28474.9	166578	27668	11	59	33	3	3	0	0	0	0	0	0	0	0	0

Census of India 2011- Village Directory

Amenities and Land use (As in 2009)

Name of District:-Budaun Location CodeNo:-149

Name of CD Block:-Qadar Chowk Location CodeNo:-0183

Sr. No.	Name village	Location code no.	Number of Medical Amenities available. (If not available within the village , the distance range code viz: a for < 5 Kms, b for 5-10 Kms and c for 10+ kms of nearest place where facility is available is given).										Number of Non-Government Medical Amenities available.							
			Community health centre (CHC)	Primary health centre (PHC)	Primary health sub centre (PHS)	Maternity and child welfare centre (MCWC)	T.B. clinic (TBC)	Hospital-allopathic (HA)	Hospital-alternative medicine (HO)	Dispensary (D)	Veterinary hospital (VH)	Mobile health clinic (MHC)	Family welfare centre (FWC)	Charitable non Govt. hospital/Nursing home.	Medical practitioner with MBBS Degree	Medical practitioner with other degree	Medical practitioner with no degree	Traditional practitioner and faith healer .	Medicine Shop	Others
1	2	3	21	22	23	24	25	26	27	28	29	30	31	32	33	34	35	36	37	38
1543	Sundrayan	128610	c	b	b	b	c	c	c		b		b		0	0	0	0	0	0
1544	Gangpur Pukhta	128611	a	a	a	a	a	a	a	a	a	a	a		0	0	0	0	0	0
1545	Gangpur Kham	128612																		
1546	Kadar Chowk	128613		1		1	c	c	c	c				1	0	0	0	0	0	0
1547	Kisupura	128614																		
1548	Kachaura	128615		b											0	0	0	0	0	0
1549	Chaudera	128616	c	a	a	a	c	a	a	a	a	c	a		0	0	0	0	0	0
1550	Labhari	128617	a	a	a	a	a	a	a	a	a	a	a		0	0	0	0	0	0
1551	Simra	128618	c	a	a	a	c	a	a	a	a	c	a		0	0	0	0	0	0
1552	Garhia Mutalika	128619	c	a	a	a	c	a	a	a	a	c	a		0	0	0	0	0	0
1553	Noorpur	128620	b	b	b	b	b	c			b	b	b		0	0	0	0	0	0
1554	Lalooপুর Nagari	128621	b	b		b	b	b	b		b		b		0	0	0	0	0	0
1555	Mamoorganj	128622	b	b		b	b	c	b	c	b		b		0	0	0	0	0	0
1556	Tataarpur	128623	b	b		b	b	c	b	c	b		b		0	0	0	0	0	0
1557	Gauramai	128624	c	c	c	c	c	c	c	c	c	c	c		0	0	0	0	0	0
1558	Kalpia	128625	c	c	c	c	c	c	c	c	c	c	c		0	0	0	0	0	0
1559	Mungarra Jarasi	128626	c	c	c	c	c	c	c	c	c	c	c		0	0	0	0	0	0
1560	Katinna Varchau	128627		c		c	c	c					c		0	0	0	0	0	0
1561	Dari	128628																		
1562	Lohater	128629		c		c	c	c					c		0	0	0	0	0	0
1563	Kundeli Badulla	128630		c		c	c	c					c		0	0	0	0	0	0
1564	Nagauri	128631	b	c		c	c	c			b		c		0	0	0	0	0	0
1565	Behta Dambarna	128632	b	c		c	c	c			b		c		0	0	0	0	0	0
1566	Mohammad Gan	128633	c	c	c	c	c	c	c	c	c		c		0	0	0	0	0	0
1567	Bhojpur Narayan	128634	b	b	b	b	b	b	c	c	b	b	b		0	0	0	0	0	0
1568	Dhanupura	128635	c	c	c	c	c		c		c		c		0	0	0	0	0	0
Block T O T A L :			1	2	1	3	0	0	0	0	0	0	3	0	0	0	25	0	0	0

Census of India 2011- Village Directory

Amenities and Land use (As in 2009)

Name of District:-Budaun Location CodeNo:-149

Name of CD Block:-Qadar Chowk Location CodeNo:-0183

Sr.No.	Name village	Location code no.	Availability of drinking water - Yes / No								Availability of toilet & others Yes / No			
			Tap water (Treated/Untreated)	Well water (Covered/ Uncovered well)	Hand Pump	Tube wells/ Bore well	Spring	River / Canal	Tank / Pond / Lake	Others	Community toilet including bath.	Community toilet excluding bath.	Rural sanitary mart or sanitary hardware outlet available near the village.	Community bio- gas or recycle of waste for productive use.
1	2	3	39	40	41	42	43	44	45	46	47	48	49	50
1543	Sundrayan	128610	Yes	Yes	Yes	No	No	No	Yes	No	No	No	No	No
1544	Gangpur Pukhta	128611	Yes	Yes	Yes	Yes	No	No	Yes	No	No	No	No	No
1545	Gangpur Kham	128612												
1546	Kadar Chowk	128613	Yes	Yes	Yes	Yes	No	No	No	No	No	No	No	No
1547	Kisupura	128614												
1548	Kachaura	128615	No	Yes	Yes	No	No	No	No	No	No	No	No	No
1549	Chaudera	128616	Yes	Yes	Yes	Yes	No	No	No	No	No	No	No	No
1550	Labhari	128617	No	No	Yes	No	No	No	No	No	No	No	No	No
1551	Simra	128618	Yes	No	Yes	Yes	No	No	No	No	No	No	No	No
1552	Garhia Mutalika	128619	No	No	Yes	No	No	No	No	No	No	No	No	No
1553	Noorpur	128620	Yes	No	Yes	Yes	No	No	No	No	No	No	No	No
1554	Lalloopur Nagari	128621	Yes	No	Yes	Yes	No	No	No	No	No	No	No	No
1555	Mamoorganj	128622	Yes	No	Yes	Yes	No	No	Yes	No	No	No	No	No
1556	Tataarpur	128623	No	No	Yes	Yes	No	No	No	No	No	No	No	No
1557	Gauramai	128624	No	No	Yes	No	No	No	No	No	No	No	No	No
1558	Kalpia	128625	No	No	Yes	Yes	No	No	No	No	No	No	No	No
1559	Mungarra Jarasi	128626	No	No	Yes	No	No	No	No	No	No	No	No	No
1560	Katinna Varchau	128627	No	No	Yes	Yes	No	No	Yes	No	No	No	No	No
1561	Dari	128628												
1562	Lohater	128629	No	No	Yes	Yes	No	No	No	No	No	No	No	No
1563	Kundeli Badulla	128630	Yes	No	Yes	Yes	No	No	No	No	No	No	No	No
1564	Nagauri	128631	Yes	No	Yes	Yes	No	No	No	No	No	No	No	No
1565	Behta Dambarna	128632	Yes	No	Yes	Yes	No	No	No	No	No	No	No	No
1566	Mohammad Ganj	128633	No	No	Yes	No	No	No	No	No	No	No	No	No
1567	Bhojpur Narayan	128634	No	No	Yes	Yes	No	No	Yes	No	No	No	No	No
1568	Dhanupura	128635	No	No	Yes	Yes	No	Yes	No	No	No	No	No	No
Block T O T A L :			29	18	70	55	0	17	34	0	0	1	5	5

Census of India 2011- Village Directory

Amenities and Land use (As in 2009)

Name of District:- Budaun Location CodeNo:-149

Name of CD Block:-Qadar Chowk Location CodeNo:-0183

Sr .No.	Name village	Location code no.	Communication and transport facilities (If amenities available code -Yes is given except for Village Pin Code ,If not available within the village , the distance range code viz; a for < 5 Kms, b for 5-10 Kms and c for 10+ kms of nearest place where facility is available is given).																
			Post office(PO)	Sub post office (SFO)	Post & Telegraph office (P&TO)	Village Pin Code	Telephones (Land lines)	Public call office (PCO)	Mobile phone coverage	Internet cafes/ Common service centre (CSC)	Private courier facility	Bus service (Public & Private)	Railway stations	Auto/Modified Autos	Taxis and Vans	Tractors	Cycle-pulled rickshaws(Mannual & Machine driven)	Carts driven by animals	Sea /River ferry service
1	2	3	51	52	53	54	55	56	57	58	59	60	61	62	63	64	65	66	67
1543	Sundrayan	128610	b	b	c	243601	Yes	Yes	Yes	c	Yes	Yes	Yes	Yes	Yes	Yes	Yes	Yes	Yes
1544	Gangpur Pukhta	128611	a	a			Yes	Yes	Yes	c	c	a	c	a	Yes	Yes	Yes	Yes	Yes
1545	Gangpur Kham	128612																	
1546	Kadar Chowk	128613	c	Yes	c		Yes	Yes	Yes	c	c	Yes	c	Yes	Yes	Yes	Yes	Yes	Yes
1547	Kisupura	128614																	
1548	Kachaura	128615	c	a	c		c	c	Yes	a	c	b	c	a	a	c	c	Yes	Yes
1549	Chaudera	128616	a	a	a		a	a	Yes	c	c	a	c	c	c	a	c	Yes	b
1550	Labhari	128617	a	a	a		a	a	Yes	c	c	Yes	c	c	Yes	Yes	Yes	Yes	Yes
1551	Simra	128618	a	a	a		a	a	Yes	c	c	a	c	c	c	Yes	c	Yes	Yes
1552	Garhia Mutalika	128619	a	a	a		a	a	Yes	c	c	a	c	c	c	a	c	Yes	b
1553	Noorpur	128620	c	c	Yes	243601	Yes	Yes	Yes	c	c	b	c	c	c	Yes	c	Yes	Yes
1554	Lalloopur Nagari	128621	c	b	a	243601	Yes	Yes	Yes	c	c	b	c	b	b	Yes	b	Yes	Yes
1555	Mamoorganj	128622	c	a	c	243601	Yes	Yes	Yes	c	c	b	c	b	b	b	b	Yes	Yes
1556	Tataarpur	128623	c	a	c	243601	Yes	Yes	Yes	c	c	b	c	b	b	b	b	Yes	Yes
1557	Gauramai	128624	c	Yes	c	243601	c	c	Yes	c	c	b	b	b	c	c	b	Yes	Yes
1558	Kalpia	128625	c	a	c	243601	c	c	Yes	c	c	b	b	b	c	c	b	a	Yes
1559	Mungarra Jarasi	128626	c	a	c	243601	c	c	Yes	c	c	b	b	b	Yes	c	c	Yes	Yes
1560	Katinna Varchau	128627	c	Yes	c		Yes	Yes	Yes	Yes	Yes	Yes	c	a	Yes		Yes	Yes	Yes
1561	Dari	128628																	
1562	Lohater	128629	c	a	c		Yes	Yes	Yes	Yes	Yes	Yes	c	Yes	c	Yes	Yes	Yes	Yes
1563	Kundeli Badulla	128630	c	Yes	c		Yes	Yes	Yes	Yes	Yes	Yes	c	b	Yes	Yes	Yes	Yes	Yes
1564	Nagauri	128631	c	b	c		Yes		Yes			b	c	c	c		Yes	Yes	Yes
1565	Behta Dambarna	128632	c	b	Yes		Yes	Yes	Yes	Yes	Yes	Yes	c	c	b	Yes	Yes	Yes	Yes
1566	Mohammad Gan	128633	Yes	Yes	a	243637	a	a	Yes	a	c	a	c	a	a	Yes	Yes	Yes	Yes
1567	Bhojpur Narayan	128634	c	a	c	243637	b	b	Yes	b	b	b	c	b	b	b	b	Yes	Yes
1568	Dhanupura	128635	b	b	c	243637	b	b	Yes	c	c	b	c	b	b	Yes	Yes	Yes	Yes
Block T O T A L :			2	15	3	37	36	29	68	6	6	17	1	7	22	47	34	65	57

Census of India 2011- Village Directory

Amenities and Land use (As in 2009)

Name of District:-Budaun Location CodeNo:-149

Name of CD Block:-Qadar Chowk Location CodeNo:-0183

Sr. No.	Name village	Location code no.	Village connected to highways,village roads, banks & credit societies (If amenities available code -Yes is given, If not available within the village , the distance range code viz: a for < 5 Kms, b for 5-10 Kms and c for 10+ kms of nearest place where facility is available is given).												
			Connected to national highway(NH)	Connected to state highway(SH)	Connected to major district road (MDR)	Connected to others district road	Pucca roads	Kutchcha roads	Water bounded macadam(WBM) roads	Navigable waterway (river/canal)(NW)	Footpaths (FP)	Commercial & Co-operative Banks	ATM	Agricultural Credit Societies	
1	2	3	68	69	70	71	72	73	74	75	76	77	78	79	
1543	Sundrayan	128610	c	c	a	Yes	Yes	Yes	Yes	Yes	Yes	b	c	b	
1544	Gangpur Pukhta	128611	c	c	c	c	Yes	Yes	Yes	Yes	Yes	a	c	a	
1545	Gangpur Kham	128612													
1546	Kadar Chowk	128613	c	c	Yes	Yes	Yes	Yes	Yes	Yes	Yes	Yes	c	Yes	
1547	Kisupura	128614													
1548	Kachaura	128615	c	c	c	Yes	Yes	Yes	Yes	Yes	Yes	c	c	c	
1549	Chaudera	128616	c	c	a	Yes	Yes	Yes	Yes	b	Yes	a	c	a	
1550	Labhari	128617	c	c	c	Yes	Yes	Yes	Yes	Yes	Yes	a	c	a	
1551	Simra	128618	c	c	a	Yes	Yes	Yes	Yes	b	Yes	a	c	a	
1552	Garhia Mutalika	128619	c	c	a	Yes	Yes	Yes	Yes	b	Yes	a	c	a	
1553	Noorpur	128620	c	c	c	Yes	Yes	Yes	a	Yes	Yes	b	c	b	
1554	Lalooor Nagari	128621	c	c	b	Yes	Yes	Yes	Yes	Yes	Yes	b	c	b	
1555	Mamoorganj	128622	c	c	b	Yes	Yes	Yes		Yes	Yes	b	c	b	
1556	Tataarpur	128623	c	c	b	Yes	Yes	Yes	Yes	Yes	Yes	b	c	b	
1557	Gauramai	128624	c	b	c	Yes	Yes	Yes	Yes	Yes	Yes	b	c	c	
1558	Kalpia	128625	c	b	c	b	Yes	Yes	Yes	Yes	Yes	b	c	c	
1559	Mungarra Jarasi	128626	c	b	c	Yes	Yes	Yes	Yes	Yes	Yes	b	c	c	
1560	Katinna Varchau	128627	Yes	Yes	Yes	Yes	Yes	Yes	Yes	Yes	Yes	c	c	c	
1561	Dari	128628													
1562	Lohater	128629	Yes	c	b	Yes	Yes	Yes	Yes	Yes	Yes	c	c	c	
1563	Kundeli Badulla	128630	Yes	c	b	Yes	Yes	Yes	Yes	Yes	Yes	c	c	c	
1564	Nagauri	128631	Yes	c	b	Yes	Yes	Yes	Yes	Yes	Yes	c	c	c	
1565	Behta Dambarna	128632	Yes	c	b	Yes	Yes	Yes	Yes	Yes	Yes	c	c	c	
1566	Mohammad Gan	128633	c	c	a	Yes	Yes	Yes	Yes	Yes	Yes	c	c	b	
1567	Bhojpur Narayan	128634	c	c	b	Yes	Yes	Yes	Yes	Yes	Yes	b	c	a	
1568	Dhanupura	128635	Yes	c	a	Yes	Yes	Yes	a	Yes	Yes	c	c	b	
Block T O T A L :			8	2	7	60	68	69	63	55	71	3	0	7	

Census of India 2011- Village Directory

Amenities and Land use (As in 2009)

Name of District:-Budaun Location CodeNo:-149

Name of CD Block:-Qadar Chowk Location CodeNo:-0183

Sr.No.	Name village	Location code no.	Availability of miscellaneous facilities (If amenities available code -Yes is given, If not available within the village , the distance range code viz: a for < 5 Kms, b for 5-10 Kms and c for 10+ kms of nearest place where facility is available is given).																	Availability of electricity (Yes/No)				
			Self-Help Group (SHG)	Public distribution system (PDS) shop	Mandis / Regular market	Weekly Haat	Agricultural marketing society	Integrated Child Development Scheme (Nutritional Centres)	Anganwadi Centre (Nutritional Centres)	Others (Nutritional Centres)	ASHA (Accredited Social Health Activist)	Community centre with/without TV	Sports Field,	Sports Club / Recreation Centre	Cinema / Video Hall	Public Library	Public Reading Room	Newspaper Supply	Assembly Polling station	Birth & Death Registration Office	Power Supply for Domestic Use (ED)	Power Supply for Agricultural Use (EAG)	Power Supply for Commercial Use (EC)	Power Supply for All Uses (EA)
1	2	3	80	81	82	83	84	85	86	87	88	89	90	91	92	93	94	95	96	97	98	99	100	101
1543	Sundrayan	128610	b	Yes	c	Yes	c	Yes	b	Yes	Yes	c	c	c	c	c	c	b	Yes	Yes	Yes	Yes	Yes	Yes
1544	Gangpur Pukhta	128611	a	a	a	a	a	a	Yes	Yes	Yes	a	c	c	c	c	c	c	Yes	a	Yes	Yes	Yes	Yes
1545	Gangpur Kham	128612																						
1546	Kadar Chowk	128613	Yes	Yes	c	Yes	Yes	Yes	Yes	Yes	Yes	c	c	c	c	c	Yes	Yes	Yes	Yes	Yes	Yes	Yes	Yes
1547	Kisupura	128614																						
1548	Kachaura	128615	Yes	Yes	c	Yes	c	b	Yes	Yes	Yes	b	c	c	c	c	c	Yes	Yes	Yes	Yes	Yes	Yes	Yes
1549	Chaudera	128616	Yes	Yes	c	a	a	Yes	Yes	a	Yes	c	Yes	c	c	c	c	a	Yes	Yes	Yes	Yes	Yes	Yes
1550	Labhari	128617	a	Yes	Yes	Yes	Yes	c	Yes	Yes	Yes	a	c	c	c	c	a	Yes	Yes	Yes	Yes	Yes	Yes	Yes
1551	Simra	128618	Yes	Yes	c	a	a	Yes	Yes	a	Yes	c	Yes	c	c	c	c	a	Yes	Yes	Yes	Yes	Yes	Yes
1552	Garhia Mutalika	128619	a	Yes	c	a	a	a	a	a	a	c	Yes	c	c	c	c	a	Yes	a	Yes	Yes	Yes	Yes
1553	Noorpur	128620	Yes	Yes	Yes	Yes	Yes	Yes	Yes	Yes	Yes	Yes	Yes	Yes	Yes	Yes	Yes	Yes	Yes	Yes	Yes	Yes	No	Yes
1554	Lalopur Nagaria	128621	Yes	Yes	Yes	Yes	Yes	Yes	Yes	Yes	Yes	Yes	Yes	Yes	c	c	c	Yes	Yes	Yes	Yes	Yes	Yes	Yes
1555	Mamoorganj	128622	Yes	Yes	c	Yes	c	b	Yes	Yes	Yes	c	c	c	c	c	c	Yes	Yes	Yes	Yes	Yes	Yes	Yes
1556	Tataarpur	128623	Yes	Yes	c	b	c	b	Yes	Yes	Yes	c	c	c	c	c	c	Yes	Yes	Yes	Yes	Yes	Yes	Yes
1557	Gauramai	128624	Yes	Yes	c	Yes	c	c	c	Yes	Yes	c	c	c	c	c	c	Yes	Yes	Yes	Yes	Yes	Yes	Yes
1558	Kalpia	128625	Yes	a	Yes	a	c	c	c	Yes	Yes	c	Yes	c	c	c	c	c	Yes	c	Yes	Yes	Yes	Yes
1559	Mungarra Jarasi	128626	Yes	Yes	c	a	c	c	c	Yes	Yes	c	c	c	c	c	c	Yes	c	Yes	Yes	Yes	Yes	Yes
1560	Katinna Varchau	128627	Yes	Yes	c	a	Yes	c	Yes	Yes	Yes	c	Yes	Yes	Yes	Yes	Yes	Yes	Yes	Yes	Yes	Yes	Yes	Yes
1561	Dari	128628																						
1562	Lohater	128629	Yes	Yes	c	a	Yes	c	Yes	Yes	Yes	Yes	Yes	Yes	Yes	Yes	Yes	Yes	Yes	Yes	Yes	Yes	Yes	Yes
1563	Kundeli Badulla	128630	Yes	Yes	c	b	Yes	c	Yes	Yes	Yes	Yes	Yes	Yes	Yes	Yes	Yes	Yes	Yes	Yes	Yes	Yes	Yes	Yes
1564	Nagauri	128631	Yes	a	c	b	c	c	a	Yes	a	b	Yes	Yes	c	c	c	Yes	b	a	Yes	Yes	Yes	Yes
1565	Beha Dambarna	128632	Yes	a	c	b	c	c	a	Yes	Yes	b	Yes	Yes	Yes	Yes	Yes	Yes	Yes	Yes	Yes	Yes	Yes	Yes
1566	Mohammad Gan	128633	Yes	a	c	Yes	Yes	Yes	Yes	Yes	Yes	c	c	c	c	c	c	a	Yes	Yes	Yes	Yes	Yes	Yes
1567	Bhojpur Narayan	128634	a	Yes	b	b	c	Yes	Yes	Yes	Yes	b	a	c	c	c	c	b	Yes	Yes	Yes	Yes	Yes	Yes
1568	Dhanupura	128635	Yes	Yes	c	b	c	Yes	Yes	Yes	Yes	c	c	c	c	c	c	Yes	Yes	Yes	Yes	Yes	Yes	Yes
Block T O T A L :			45	52	8	22	13	20	52	67	59	8	15	10	7	7	8	29	66	58	71	71	69	71

Census of India 2011- Village Directory

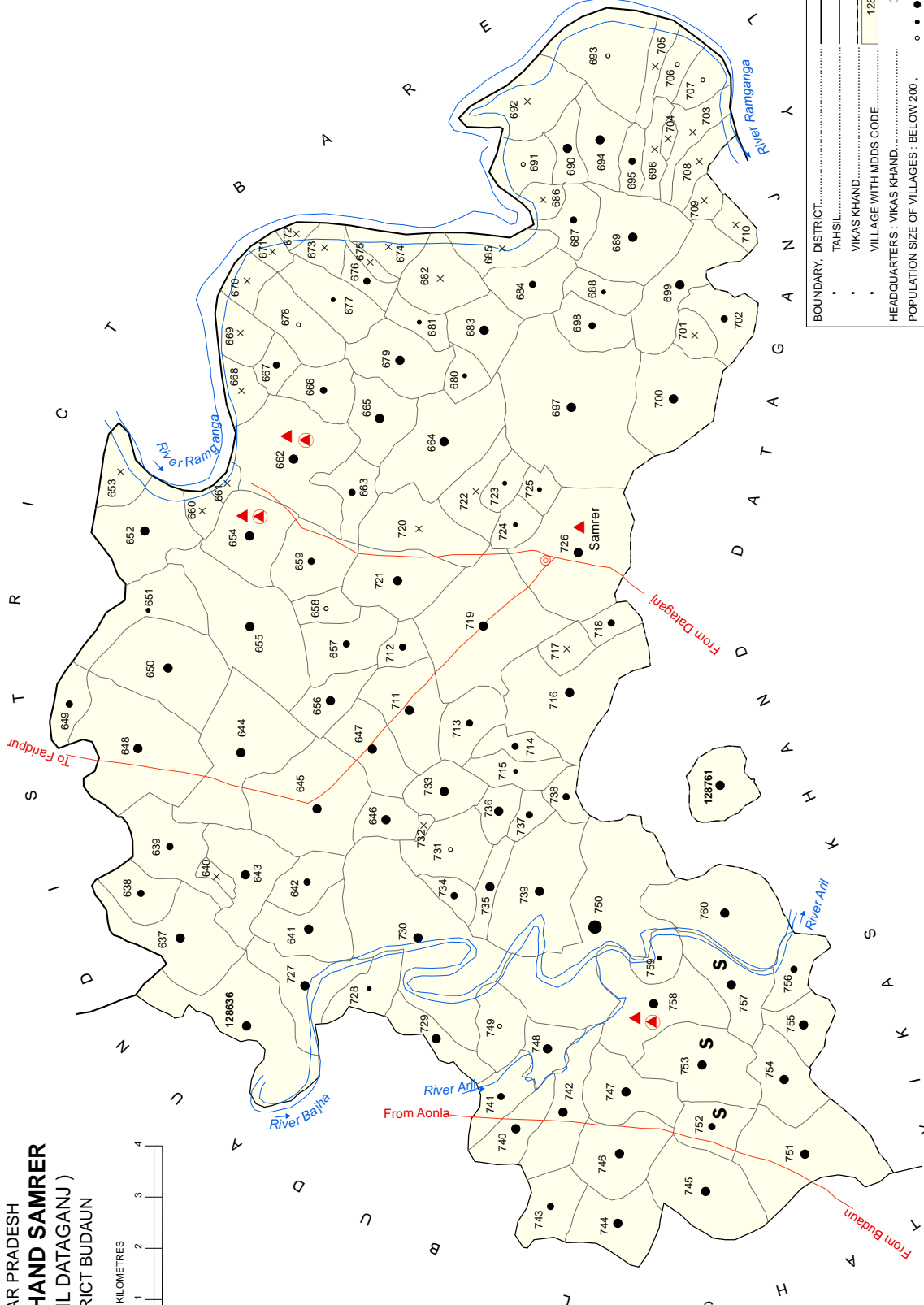
Amenities and Land use (As in 2009)

Name of District:-Budaun Location CodeNo:-149

Name of CD Block:-Qadar Chowk Location CodeNo:-0183

Sr.No.	Name village	Location code no.	Land Use												Land Use					Name of three most important commodities manufactured		
			Nearest Town	Area under different types of land use (in hectares rounded up to one decimal place)										Area irrigated by source (in hectare).					First	Second	Third	
				Name	Distance range code i.e. a for <5 Kms, b for 5-10 Kms and c for 10+ kms .	Forests	Area under Non-agricultural Uses	Barren and Un-cultivable land	Permanent Pastures and Other Grazing Lands	Land Under Miscellaneous Tree Crops etc.	Culturable Waste Land	Fallow lands other than current fallows	Current Fallows	Net Area Sown	Total Irrigated Land Area	Total Un-irrigated Land Area	Canals (C)	Wells/Tube-wells(W/TW)				Tanks/Lakes(T/L)
102	103	104	105	106	107	108	109	110	111	112	113	114	115	116	117	118	119	120	121	122		
1543	Sundrayan	128610			149	251.6	0	0	0	13.6	23.8	0	487.1	487.1	0	0	0	0	487	Paddy		
1544	Gangpur Pukhta	128611	BUDAUN	c	0	3.3	3.3	0	0	0	1.2	0	85.6	85.6	0	0	0	0	85.6			Bajra
1545	Gangpur Kham	128612			44	2.2	0	0	7	8.4	2.1	0	92.4	92.4	0	0	0	0	92.4			
1546	Kadar Chowk	128613	BUDAUN	c	45.6	11.2	0	8.9	176	28.4	32.8	0	751.9	751.9	0	0	0	0	752	Paddy		
1547	Kisupura	128614			0	1.5	0	0	5.5	0	0.8	0.8	34	32.8	1.1	0	0	0	32.8			
1548	Kachaura	128615	BUDAUN	c	0	1.8	42.8	2.5	0	0.1	1.4	57.9	681.9	681.9	0	0	0	0	682			
1549	Chaudera	128616	BUDAUN	c	0	57.5	0	0	4.2	16.2	6.4	41.3	345.1	310.8	34.4	0	0	0	311			
1550	Labhari	128617			0	56.2	56.2	0	0	5.2	0	0	616.7	616.7	0	0	0	0	617	Paddy		
1551	Simra	128618	BUDAUN	c	37.1	20	0	0	0	0	20	91.2	311.2	311.2	0	0	0	0	311			
1552	Garhia Mutalika	128619			0	6.4	0	0	0	3.5	0.2	8.8	73.3	70.5	2.7	0	0	0	70.5	0		
1553	Noorpur	128620	BUDAUN	c	0	81	0	0	0	8.1	1.9	50.4	365.8	365.8	0	0	0	0	366			
1554	Laloo pur Nagari:	128621			0	44.8	0	0	0	0	13.2	4.4	272.8	272.8	0	0	0	0	273			
1555	Mamoorganj	128622	BUDAUN	c	0	75.5	45.6	0	0.5	3	1.4	24.9	327.9	327.9	0	0	0	0	328	Bajra		
1556	Tataarpur	128623	ETA	c	0	56.9	23.6	0	26.5	2	2.4	2.4	330	318	12	0	118	0	200	Bajra		
1557	Gauramai	128624	BUDAUN	c	0	32	0.7	0	1.5	0.2	2.6	2.3	366.8	366.8	0	0	366.8	0	0			
1558	Kalpia	128625	BUDAUN	c	0	10.2	0	0	1.2	0.5	2.4	1.2	80.2	72	8.2	0	0	0	72			
1559	Mungarra Jarasi	128626	BUDAUN	c	0	13	0	0	0	1.9	1.7	0.1	203.4	203.4	0	0	10.6	0	193			
1560	Katinna Varchau	128627	BUDAUN	c	0	52.6	0	0	0.1	0	1.1	26.6	589.4	589.4	0	0	0	0	589	Paddy		
1561	Dari	128628	BADAU	c	0	2.7	0	0	0	0	0.3	2.1	41.8	38.9	2.9	0	38.7	0	0			
1562	Lohater	128629			0	21	0	0	1.4	0	0	0.2	198.4	198.4	0	0	0	0	198	Sugar		
1563	Kundeli Badulla	128630	BUDAUN	c	0	0	0	0	4.3	0	0	0	340	320	20	0	0	0	320			
1564	Nagauri	128631			0	10.2	0	0	2.5	0	6.7	0	94	94	0	0	0	0	94	Paddy		
1565	Behta Dambarna	128632	BUDAUN	c	0	0	0	0	60.7	0	0	0	311	267.8	43.2	0	0	0	268	Paddy		
1566	Mohammad Gan	128633			0	39.2	0	0	0.8	0.2	86.5	31.2	355.2	337.4	17.8	0	337.4	0	0	Bajra		
1567	Bhojpur Narayan	128634	BUDAUN	c	0	35.4	0	0	9.9	51.3	5.3	10.4	619.6	588.8	30.9	0	102.5	0	486			
1568	Dhanupura	128635			0	23.7	0	0	1.4	1.3	42.8	15.2	111.1	106.4	4.7	0	106.4	0	0			
Block TOTAL :					0	0	593	2923	266	12.9	653	525	531.3	631.3	22339.9	21314.5	1023.2	650.2	8055.5	0	70.5	

INDIA
UTTAR PRADESH
VIKAS KHAND SAMRER
(TAHSIL DATAGANJ)
DISTRICT BUDAUN



AREA (Sq. Km.).....	215.16
POPULATION.....	1,35,724
NUMBER OF VILLAGES.....	126

S	HIGH SCHOOL/JUNIOR COLLEGE.....
▲	PRIMARY HEALTH CENTRE.....
▲	OTHER MEDICAL SERVICES.....

—————	BOUNDARY DISTRICT.....
—————	" " TAHSIL.....
—————	" " VIKAS KHAND.....
128636	VILLAGE WITH MIDS CODE.....
○	HEADQUARTERS : VIKAS KHAND.....
●	POPULATION SIZE OF VILLAGES : BELOW 200 ,
○	200 - 499 , 500 - 999 , 1000 - 4999 , 5000 AND ABOVE
X	UNINHABITED VILLAGE WITH MIDS CODE.....
—	IMPORTANT METALLED ROADS.....
—	RIVER AND STREAM.....

Alphabetical list of Villages (CD Block Wise)

Name of District: Budaun

Name of CD BLOCK: Samrer (0184)

Sr. No.	Name of village	2011 Census location code	2001 Census location code
1	Abhai Pur	128702	02149200
2	Akbar Pur	128698	02148800
3	Alawal Nagar	128731	02152100
4	Ali Nagla	128691	02148100
5	Amritapur	128642	02143200
6	Amroli	128650	02144000
7	Angadpur	128761	02155100
8	Ass Pur	128685	02147500
9	Bachhiliya Pukhta	128690	02148000
10	Bachhliya Kham	128692	02148200
11	Bamiyana	128741	02153100
12	Barahi Sahora	128644	02143400
13	Bariyarpur	128724	02151400
14	Baura	128711	02150100
15	Bautharia	128679	02146900
16	Bauthra	128680	02147000
17	Bhagawanpur	128727	02151700
18	Bhimkampur Pitamram	128723	02151300
19	Biharipur Hansraj	128658	02144800
20	Brahmpur	128647	02143700
21	Budhupura	128638	02142800
22	Chandokha Chita Kham	128696	02148600
23	Chandokha Chita Pukhta	128695	02148500
24	Chandokha Mirza	128704	02149400
25	Chandokha Pahilad Kham	128705	02149500
26	Chandokha Pahilad Pukhta	128706	02149600
27	Chutmuri	128664	02145400
28	Daharpur Khurd	128665	02145500
29	Dhanaura Kham	128708	02149800
30	Dhanauri	128703	02149300
31	Dhaneli	128720	02151000
32	Dhaurera	128714	02150400
33	Dhimarpura	128676	02146600
34	Dhirpur Patti	128651	02144100
35	Diyoni	128655	02144500
36	Fatehpur	128728	02151800
37	Fatehulla Ganj Kham	128672	02146200
38	Fatehulla Ganj Pukhta	128673	02146300
39	Firozpur Bajha	128733	02152300
40	Gadha	128760	02155000
41	Gadrolia	128700	02149000
42	Gandah	128654	02144400
43	Gazipur	128643	02143300

Sr. No.	Name of village	2011 Census location code	2001 Census location code
44	Gopal Pur Kham	128660	02145000
45	Gopal Pur Pukhta	128661	02145100
46	Guladiya	128736	02152600
47	Hathni Bhood	128747	02153700
48	Jadonpur	128725	02151500
49	Jagua Sai	128735	02152500
50	Jaipal Pur Dhanaura	128699	02148900
51	Jaipal Pur Dhanaura	128709	02149900
52	Jhuksa	128719	02150900
53	Kailhai	128755	02154500
54	Kala Kunda	128746	02153600
55	Kalyanpur	128713	02150300
56	Kaman	128697	02148700
57	Kanei	128659	02144900
58	Karim Ganj	128682	02147200
59	Khagai	128639	02142900
60	Khajuai Kalan	128732	02152200
61	Khamroli	128722	02151200
62	Khanpur Bairagi	128712	02150200
63	Khanpur Daya	128738	02152800
64	Khukdi	128648	02143800
65	Khurdi	128689	02147900
66	Kishorpur	128636	02142600
67	Knaur	128752	02154200
68	Kohni Jafrabad	128729	02151900
69	Kuthaliya	128640	02143000
70	Lahdaura	128684	02147400
71	Lahderi Kham	128686	02147600
72	Lahderi Pukhta	128687	02147700
73	Lal Pur Bela	128710	02150000
74	Lalpur	128717	02150700
75	Mahmoodpur	128749	02153900
76	Mahroli	128754	02154400
77	Mailha	128750	02154000
78	Majhara	128758	02154800
79	Malikpur Budha	128737	02152700
80	Manharia	128668	02145800
81	Manikapur Shikarpur	128753	02154300
82	Meri Bazar Meri	128745	02153500
83	Mohshampur	128742	02153200
84	Mudha Kham	128669	02145900
85	Mudha Pukhta	128667	02145700
86	Mugarra	128743	02153300
87	Mujhiyana	128637	02142700
88	Nagaria Khurd	128646	02143600
89	Nanai	128656	02144600
90	Nathpur Banwari	128715	02150500

Sr. No.	Name of village	2011 Census location code number	2001 Census location code number
91	Navadia	128666	02145600
92	Navalpur	128748	02153800
93	Noorpur	128641	02143100
94	Padeli Bajheda	128721	02151100
95	Pareva	128681	02147100
96	Peera	128701	02149100
97	Qadrabad	128740	02153000
98	Rajpur Kham	128674	02146400
99	Rajpur Pukhta	128675	02146500
100	Rampura Kalan	128744	02153400
101	Rasoolpur	128663	02145300
102	Rudeli Bhudeli	128716	02150600
103	Rudra Pur	128718	02150800
104	Rukampur Kham	128653	02144300
105	Rukampur Pukhta	128652	02144200
106	Sabalpur Kham	128671	02146100
107	Sabalpur Pukhta	128677	02146700
108	Sadulla Ganj	128662	02145200
109	Saidpur Akat	128707	02149700
110	Sainjania	128683	02147300
111	Sakatpur Bela	128756	02154600
112	Samrer	128726	02151600
113	Sarai Pachtaur	128657	02144700
114	Seer Jailal	128688	02147800
115	Sehra Kham	128693	02148300
116	Sehra Pukhta	128694	02148400
117	Simaria	128757	02154700
118	Sirsa	128739	02152900
119	Sisaina Gosain	128730	02152000
120	Sisaiyan Khurd	128734	02152400
121	Soorajpur Kham	128670	02146000
122	Sukhaura	128645	02143500
123	Suraj Pur Pukhta	128678	02146800
124	Tiglapur	128751	02154100
125	Udna Udania	128649	02143900
126	Wakarpur	128759	02154900

Census of India 2011- Village Directory

Amenities and Land use (As in 2009)

Name of District:-Budaun Location CodeNo:-149

Name of CD Block:-Samrer Location CodeNo:-0184

Sr. No.	Name village	Location code no.	Total area of the village (in hectares rounded up to one decimal place)	Total population (2011 census)	Number of households (2011 census)	Number of educational amenities available. (If not available within the village , the distance range code viz: a for < 5 Kms, b for 5-10 Kms and c for 10+ kms of nearest place where facility is available is given).													
						Pre-Primary school (PP)	Primary school (P)	Middle school (M)	Secondary School (S)	Senior Secondary school (SS)	Degree college of arts, science & commerce (ASC)	Engineering colleges(EC)	Medical college (MC)	Management institute (MI)	Polytechnic (Pt)	Vocational training school /ITI	Non-formal training centre (NFTC)	Special school for disabled (SSD)	Others (specify)
1	2	3	4	5	6	7	8	9	10	11	12	13	14	15	16	17	18	19	20
1569	Kishorpur	128636	373.5	2506	426	c	1	b		c	c	c	c	c		c			
1570	Mujhiyana	128637	350.6	3485	634	b	1	b	b	c	c	c	c	c	c	c	c	c	c
1571	Budhupura	128638	81.5	664	121	b	1	a	b	b	c	c	c	c	c	c	c	c	c
1572	Khagai	128639	269	535	80	b	1	a	b	b	c	c	c	c	c	c	c	c	c
1573	Kuthaliya	128640	2.5	0	0														
1574	Noorpur	128641	180.1	2109	335	b	1	a	a	a	c	c	c	c	c	c	c	c	c
1575	Amritapur	128642	112.8	899	137		1	a	a	c	c	c	c	c	c	c	c	b	
1576	Gazipur	128643	169.8	1844	292	c	1	a	a	a	c	c	c	c	c	c		c	
1577	Barahi Sahora	128644	389.4	3012	520	b	1		1	a	a	c	c	c	c	c	c	c	c
1578	Sukhaura	128645	412.1	3306	535	1					c	c	c	c	c	c	b		
1579	Nagaria Khurd	128646	66.9	2188	335	1	1	a	a	c	c	c	c	c	c	c	c	c	c
1580	Brahmpur	128647	147.2	1542	280		c	c	c	c	c	c	c	c	c	c	b		
1581	Khukdi	128648	489.5	3607	578	1			c	c	c	c	c	c	c	c	c	c	c
1582	Udna Udanua	128649	77.2	904	137		2		2	c	c	c	c	c	c	c	c	c	c
1583	Amroli	128650	312.4	2153	354	a	a	a	c	c	c	c	c	c	c	c	c	c	c
1584	Dhirpur Patti	128651	175.9	404	57	c	a	c	c	c	c	c	c	c	c	c	c	c	c
1585	Rukampur Pukht	128652	181.8	1297	214	c	a	c	c	c	c	c	c	c	c	c	c	c	c
1586	Rukampur Kham	128653	266.3	0	0														
1587	Gandah	128654	201	1423	219		c	c	c	c	c	c	c	c	c	c	c	c	c
1588	Diyoni	128655	404.8	2936	480														
1589	Nanai	128656	115.8	1033	131		1		1	c	c	c	c	c	c	c	b		
1590	Sarai Pachtaur	128657	166.5	825	133		a	a	a	a	c	c	c	c	c	c	c	c	c
1591	Biharipur Hansra	128658	65.7	59	17	a	a	a	a	b	b	c		b	b				
1592	Kanei	128659	154.1	887	167		a	a	a	a	c	c	c	c	c	c	c	c	c
1593	Gopal Pur Kham	128660	215	0	0														
1594	Gopal Pur Pukht	128661	18	0	0														
1595	Sadulla Ganj	128662	448.6	2615	473	1	1		1	c	c	c	c	b	c	c	c	c	c
1596	Rasoolpur	128663	100	520	104	a	a	b	c	c	c	c	c	c	c	c	c	c	c
1597	Chutmuri	128664	280.5	1791	266	b	1		1	b	b	c	c	c	c	c	c	c	c
1598	Daharpur Khurd	128665	150.6	1739	273						c	c	c	c	c	c	b		
1599	Navadia	128666	124.3	825	139		a	a	a	c	c	c	c	c	c	c	b		
1600	Mudha Pukhta	128667	26.9	987	169			b	c	c	c	c	c	c	c	c	b		
1601	Manharia	128668	109.6	0	0														
1602	Mudha Kham	128669	61.9	0	0														
1603	Soorajpur Kham	128670	85.8	0	0														
1604	Sabalpur Kham	128671	13.8	0	0														
1605	Fatehulla Ganj K	128672	35.8	0	0														
1606	Fatehulla Ganj Ph	128673	25.9	0	0														
1607	Rajpur Kham	128674	109.9	0	0														
1608	Rajpur Pukhta	128675	17.5	0	0														
1609	Dhimarpura	128676	42.8	959	174	a	a	a	a	b	c	c	c	c	c	c	c	c	b
1610	Sabalpur Pukhta	128677	38.8	368	66		a	a	a	c	c	c	c	c	c	c	b		
1611	Suraj Pur Pukhta	128678	38.8	33	5			b	b	b	c	c	c	c	c	c	c	c	c
1612	Bautharia	128679	196.2	1494	248		1	a	c	c	c	c	c	c	c	c	b		
1613	Bauthra	128680	92.8	385	58	b	a	b	b	b	c	c	c	c	c	c	c	c	c
1614	Pareva	128681	99.4	444	83		1												
1615	Karim Ganj	128682	168.7	0	0														
1616	Sainjania	128683	117.9	1044	179	b	1		1	a	a	c	c	c	c	c	c	c	c
1617	Lahdaura	128684	117	780	147		1	a	c	c	c	c	c	c	c	c	c	c	c
1618	Ass Pur	128685	87.5	0	0														
1619	Lahderi Kham	128686	294.2	0	0														
1620	Lahderi Pukhta	128687	81.7	594	119	a	a	a	a	c	c	c	c	c	c	c	c	c	c

Census of India 2011- Village Directory
Amenities and Land use (As in 2009)
Name of District:-Budaun Location CodeNo:-149
Name of CD Block:-Samrer Location CodeNo:-0184

Sr. No.	Name village	Location code no.	Number of Medical Amenities available. (If not available within the village , the distance range code viz: a for < 5 Kms, b for 5-10 Kms and c for 10+ kms of nearest place where facility is available is given).										Number of Non-Government Medical Amenities available.							
			Community health centre (CHC)	Primary health centre (PHC)	Primary health sub centre (PHS)	Maternity and child welfare centre (MCWC)	T.B. clinic (TBC)	Hospital-allopathic (HA)	Hospital-alternative medicine (HO)	Dispensary (D)	Veterinary hospital (VH)	Mobile health clinic (MHC)	Family welfare centre (FWC)	Charitable non Govt. hospital/Nursing home.	Medical practitioner with MBBS Degree	Medical practitioner with other degree	Medical practitioner with no degree	Traditional practitioner and faith healer .	Medicine Shop	Others
1	2	3	21	22	23	24	25	26	27	28	29	30	31	32	33	34	35	36	37	38
1569	Kishorpur	128636	c	c	c	c	c	c	c	c	c	c	c	0	0	0	0	0	1	0
1570	Mujhiyana	128637	c	c	c	c	c	c	c	c	c	c	c	0	0	0	0	0	1	0
1571	Budhupura	128638	c	c	c	c	c	c	c	c	c	c	c	0	0	0	0	0	1	0
1572	Khagai	128639	c	c	c	c	c	c	c	c	c	c	c	0	0	0	0	0	1	0
1573	Kuthaliya	128640																		
1574	Noorpur	128641	b	b	b	b	c	c		b	b		b	0	0	0	0	0	1	0
1575	Amritapur	128642	b	b	b	b	b	c	b	c	b	c	c	0	0	0	0	0	1	0
1576	Gazipur	128643	c	b	c	c	c	c		c	c		c	0	0	0	0	0	1	0
1577	Barahi Sahora	128644	b	b	b	b	c	c	c	b	b		b	0	0	0	0	0	1	0
1578	Sukhaura	128645	b	b	b	b	c	c	b	c	b	c		0	0	0	0	0	1	0
1579	Nagaria Khurd	128646	b	b	b	b	c	c	c	c	b	c	c	0	0	0	0	0	1	0
1580	Brahmpur	128647	b	b	b	b	c	c	b	c	b	c	c	0	0	0	0	0	1	0
1581	Khukdi	128648	c	c	c	c	c	c	c	c	c	c	c	0	0	0	0	0	1	0
1582	Udna Udana	128649	c	c	c	c	c	c	c	c	c	c	c	0	0	0	0	0	1	0
1583	Amroli	128650	c	c	c	c	c	c	c	c	c	c	c	0	0	0	0	0	1	0
1584	Dhirpur Patti	128651	a	a	a	a			a	a	a			0	0	0	0	0	1	0
1585	Rukampur Pukht	128652	b	b	b	b			b	b	b	b		0	0	0	0	0	1	0
1586	Rukampur Kham	128653																		
1587	Gandah	128654			1		1							1	0	0	0	0	1	0
1588	Diyoni	128655	b	b	b	b		b	b	b	b	b	b	0	0	0	0	0	1	0
1589	Nanai	128656	b	b	b	b	c	c	b	c	b	c	c	0	0	0	0	0	1	0
1590	Sarai Pachtaur	128657	b	b	b	b	b	b	b	b	b	b	b	0	0	0	0	0	1	0
1591	Biharipur Hansra	128658	b	b	b	b		b	b	b	b			0	0	0	0	0	1	0
1592	Kanei	128659	b	b	b	b	b	b	b	b	b	b	b	0	0	0	0	0	1	0
1593	Gopal Pur Kham	128660																		
1594	Gopal Pur Pukht	128661																		
1595	Sadulla Ganj	128662	b		1 b		1 c			b	b			1	0	0	0	0	1	0
1596	Rasoolpur	128663	b	b	b	b		c	c	c	b			0	0	0	0	0	1	0
1597	Chutmuri	128664	b	b	b	b	c	c	b	b	b		b	0	0	0	0	0	1	0
1598	Daharpur Khurd	128665	b	b	b	b	b	b	b	b	b	b	c	0	0	0	0	0	1	0
1599	Navadia	128666	b	b	b	b	b	b	b	b	b	b	c	0	0	0	0	0	1	0
1600	Mudha Pukhta	128667	b	b	b	b	c	c	c	c	b	b	c	0	0	0	0	0	1	0
1601	Manharia	128668																		
1602	Mudha Kham	128669																		
1603	Soorajpur Kham	128670																		
1604	Sabalpur Kham	128671																		
1605	Fatehulla Ganj K	128672																		
1606	Fatehulla Ganj Pt	128673																		
1607	Rajpur Kham	128674																		
1608	Rajpur Pukhta	128675																		
1609	Dhimarpura	128676	b	b	b	b	c	c	c	c	b	b	b	0	0	0	0	0	0	0
1610	Sabalpur Pukhta	128677	b	b	b	b	b	b	b	b	b	c	c	0	0	0	0	0	0	0
1611	Suraj Pur Pukhta	128678	b	b	b	b	c	c	c	c	b	b	c	0	0	0	0	0	0	0
1612	Bautharia	128679	b	b	b	b	b	b	b	b	b	b	c	0	0	0	0	0	0	0
1613	Bauthra	128680	b	b	b	b	c	c	b	b	b		b	0	0	0	0	0	0	0
1614	Pareva	128681	b											0	0	0	0	0	0	0
1615	Karim Ganj	128682																		
1616	Sainjania	128683	b	b	b	b	c	c	b	b	b		b	0	0	0	0	0	0	0
1617	Lahdaura	128684	b	b	b	b	b	b	b	b	b	b	b	0	0	0	0	0	0	0
1618	Ass Pur	128685																		
1619	Lahderi Kham	128686																		
1620	Lahderi Pukhta	128687	b	b	b	b	b	b	b	b	b	b	b	0	0	0	0	0	0	0

Census of India 2011- Village Directory

Amenities and Land use (As in 2009)

Name of District:-Budaun Location CodeNo:-149

Name of CD Block:-Samrer Location CodeNo:-0184

Sr.No.	Name village	Location code no.	Availability of drinking water - Yes / No								Availability of toilet & others Yes / No			
			Tap water (Treated/Untreated)	Well water (Covered/ Uncovered well)	Hand Pump	Tube wells/ Bore well	Spring	River / Canal	Tank/ Pond/ Lake	Others	Community toilet including bath.	Community toilet excluding bath.	Rural sanitary mart or sanitary hardware outlet available near the village.	Community bio- gas or recycle of waste for productive use.
1	2	3	39	40	41	42	43	44	45	46	47	48	49	50
1569	Kishorpur	128636	No	No	Yes	No	No	No	No	No	No	No	No	No
1570	Mujhiyana	128637	No	No	Yes	No	No	No	Yes	No	No	No	No	No
1571	Budhupura	128638	No	No	Yes	Yes	No	No	Yes	No	No	No	No	No
1572	Khagai	128639	No	Yes	Yes	Yes	No	No	No	No	No	No	No	No
1573	Kuthaliya	128640												
1574	Noorpur	128641	No	No	Yes	Yes	No	No	No	No	No	No	No	No
1575	Amritapur	128642	No	No	Yes	Yes	No	No	No	No	No	No	No	No
1576	Gazipur	128643	No	No	Yes	Yes	No	No	No	No	No	No	No	No
1577	Barahi Sahora	128644	No	No	Yes	Yes	No	No	No	No	No	No	No	No
1578	Sukhaura	128645	No	No	Yes	Yes	No	No	No	No	No	Yes	Yes	Yes
1579	Nagaria Khurd	128646	No	No	Yes	Yes	No	Yes	Yes	No	No	Yes	Yes	No
1580	Brahmpur	128647	Yes	No	Yes	Yes	No	No	Yes	No	No	No	No	No
1581	Khukdi	128648	Yes	No	Yes	Yes	No	No	No	No	No	No	No	No
1582	Udna Udana	128649	Yes	No	Yes	Yes	No	No	No	No	No	No	No	No
1583	Amroli	128650	No	No	Yes	Yes	No	No	No	No	No	No	No	No
1584	Dhirpur Patti	128651	Yes	No	Yes	Yes	No	No	No	No	No	No	No	No
1585	Rukampur Pukht	128652	No	No	Yes	No	No	No	No	Yes	No	No	Yes	No
1586	Rukampur Kham	128653												
1587	Gandah	128654	No	No	Yes	No	No	No	Yes	No	No	No	No	No
1588	Diyoni	128655	No	No	Yes	Yes	No	No	Yes	No	No	No	No	No
1589	Nanai	128656	No	No	Yes	Yes	No	No	Yes	No	No	No	No	No
1590	Sarai Pachtaur	128657	No	No	Yes	Yes	No	No	Yes	No	No	No	No	No
1591	Biharipur Hansra	128658	Yes	No	Yes	Yes	No	No	Yes	No	No	No	No	No
1592	Kanei	128659	Yes	No	Yes	No	No	No	Yes	No	No	No	No	No
1593	Gopal Pur Kham	128660												
1594	Gopal Pur Pukht	128661												
1595	Sadulla Ganj	128662	No	Yes	Yes	Yes	No	Yes	No	No	No	No	No	No
1596	Rasoolpur	128663	Yes	No	Yes	Yes	No	Yes	Yes	No	No	No	No	No
1597	Chutmuri	128664	No	No	Yes	Yes	No	No	Yes	No	No	No	No	No
1598	Daharpur Khurd	128665	No	No	Yes	Yes	No	Yes	Yes	No	No	No	No	No
1599	Navadia	128666	No	Yes	Yes	Yes	No	Yes	Yes	No	No	No	No	No
1600	Mudha Pukhta	128667	No	No	Yes	Yes	No	No	No	No	No	No	No	No
1601	Manharia	128668												
1602	Mudha Kham	128669												
1603	Soorajpur Kham	128670												
1604	Sabalpur Kham	128671												
1605	Fatehulla Ganj K	128672												
1606	Fatehulla Ganj P	128673												
1607	Rajpur Kham	128674												
1608	Rajpur Pukhta	128675												
1609	Dhimarpura	128676	No	Yes	Yes	Yes	No	Yes	No	No	No	No	No	Yes
1610	Sabalpur Pukhta	128677	Yes	No	Yes	Yes	No	Yes	No	No	No	No	No	No
1611	Suraj Pur Pukhta	128678	Yes	Yes	Yes	Yes	No	No	Yes	No	No	No	No	No
1612	Bautharia	128679	No	No	Yes	No	No	No	No	No	No	No	No	No
1613	Bauthra	128680	No	No	Yes	No	No	No	No	No	No	No	No	No
1614	Pareva	128681	No	No	Yes	Yes	No	No	No	No	No	No	Yes	No
1615	Karim Ganj	128682												
1616	Sainjania	128683	Yes	Yes	Yes	Yes	No	Yes	Yes	No	No	Yes	Yes	No
1617	Lahdaura	128684	Yes	No	Yes	Yes	No	Yes	Yes	No	No	No	No	Yes
1618	Ass Pur	128685												
1619	Lahderi Kham	128686												
1620	Lahderi Pukhta	128687	No	No	Yes	Yes	No	Yes	Yes	No	No	No	Yes	Yes

Census of India 2011- Village Directory

Amenities and Land use (As in 2009)

Name of District:- Budaun Location CodeNo:-149

Name of CD Block:-Samrer Location CodeNo:-0184

Sr.No.	Name village	Location code no.	Communication and transport facilities (If amenities available code -Yes is given except for Village Pin Code ,If not available within the village , the distance range code viz; a for < 5 Kms, b for 5-10 Kms and c for 10+ kms of nearest place where facility is available is given).																
			Post office(PO)	Sub post office (SFO)	Post & Telegraph office (P&TO)	Village Pin Code	Telephones (Land lines)	Public call office (PCO)	Mobile phone coverage	Internet cafes/ Common service centre (CSC)	Private courier facility	Bus service (Public & Private)	Railway stations	Auto/Modified Autos	Taxis and Vans	Tractors	Cycle-pulled rickshaws(Mannual & Machine driven)	Carts driven by animals	Sea /River ferry service
1	2	3	51	52	53	54	55	56	57	58	59	60	61	62	63	64	65	66	67
1569	Kishorpur	128636										b			b	b	c		
1570	Mujhiyana	128637	c	c	c	243402	b	c	c	c	a	a	c	b	Yes		Yes	b	
1571	Budhupura	128638	c	c	c	243630	b	b	b	b	a	c	c	b	Yes	Yes	Yes		b
1572	Khagai	128639	c	c	c	243630	b	b	b	b	a	c	c	b	Yes	Yes	Yes	Yes	b
1573	Kuthaliya	128640																	
1574	Noorpur	128641	b	b	c	243630	c	c	a	c	c	a	c	c	c	Yes	Yes	Yes	b
1575	Amritapur	128642	c	a	c		c	c	c	c	c	b	c	c	c	Yes	Yes	Yes	Yes
1576	Gazipur	128643	c	a	c		Yes	Yes	Yes	c	c	Yes	Yes	Yes	Yes	a	b	Yes	
1577	Barahi Sahora	128644	b	b	b	243630	b	b	a	b	b	Yes	c	c	b	Yes	Yes	Yes	b
1578	Sukhaura	128645	c		c		c	c	c	c	c	b	c	c	c	Yes	Yes	Yes	Yes
1579	Nagaria Khurd	128646	c	a	c		c	c	c	c	c	b	c	c	Yes	Yes	Yes	Yes	Yes
1580	Brahmpur	128647	c	a	c		c	c	c	c	c	b	c	c	c	Yes	Yes		
1581	Khukdi	128648	c	c	c		c	c	Yes	c	c	c	c	c	c	Yes	c	Yes	Yes
1582	Udna Udania	128649	c	a	c		c	c	Yes	c	c	c	c	c	c	Yes	c		
1583	Amroli	128650	c	b	c		c	c	Yes	c	c	c	c	c	c	Yes	c		
1584	Dhirpur Patti	128651	a	a	a		c	a	a	a	a	a	a	a	a	a	a	a	Yes
1585	Rukampur Pukht	128652	b	b	b		b	b	b	c	c	b	b	c	b	a	a	a	a
1586	Rukampur Kham	128653																	
1587	Gandah	128654	b		c		Yes	b	Yes	Yes	b	Yes		b					
1588	Diyoni	128655	b		b		Yes	b	Yes	a	b	b	c	b	b	a	a	a	a
1589	Nanai	128656	c	a	c		c	c	c	c	c	b	c	c	c	Yes	Yes	Yes	Yes
1590	Sarai Pachtaur	128657	c	a	b		b	b	Yes	c	c	c	c	c	c	Yes	c		
1591	Biharipur Hansr	128658	b	c	c		c	c	c	c	c	b	c	b	b	b	b	c	
1592	Kanei	128659	c	a	b		b	b	Yes	c	c	c	c	c	c	Yes	c		
1593	Gopal Pur Kham	128660																	
1594	Gopal Pur Pukht	128661																	
1595	Sadulla Ganj	128662	b		c		b	b	b	c	c	b	c	b	b	b			
1596	Rasoolpur	128663	b	a	a		c	c	c	c	c	c	c	b	b	b	b	c	
1597	Chutmuri	128664	c	b	c	243630	c	c	a	c	c	b	c	c	c	Yes	Yes	Yes	a
1598	Daharpur Khurd	128665	c	a	c		c	b	b	c	c	a	c	c	c				
1599	Navadia	128666	c	a	c		c	b	b	c	c	b	c	c	c	Yes	Yes	Yes	Yes
1600	Mudha Pukhta	128667	a	c	c		c	b	b	c	c	b	c	c	c				
1601	Manharia	128668																	
1602	Mudha Kham	128669																	
1603	Soorajpur Kham	128670																	
1604	Sabalpur Kham	128671																	
1605	Fatehulla Ganj K	128672																	
1606	Fatehulla Ganj P	128673																	
1607	Rajpur Kham	128674																	
1608	Rajpur Pukhta	128675																	
1609	Dhimarpura	128676	a	c	c		c	c	c	c	c	b	c	c	c				
1610	Sabalpur Pukhta	128677	c	a	c		c	b	b	c	c	b	c	c	c	Yes	Yes	Yes	Yes
1611	Suraj Pur Pukhta	128678	c	a	c		c	b	b	c	c	c	c	c	c	Yes	Yes	Yes	
1612	Bautharia	128679	c	a	c		c	b	b	c	c	b	c	c	c	Yes	Yes	Yes	Yes
1613	Bauthra	128680	c	b	c	243630	c	c	b	b	b	b	c	c	c	Yes		Yes	a
1614	Pareva	128681	b	b	b		Yes	b	Yes		c	Yes	c	c	c	Yes			
1615	Karim Ganj	128682																	
1616	Sainjania	128683	c	b	c		c	c	b	b	b	b	c	c	c	Yes	Yes	Yes	a
1617	Lahdaura	128684	b	b	b		b	b	Yes	c	c	c	c	c	c	Yes	c		
1618	Ass Pur	128685																	
1619	Lahderi Kham	128686																	
1620	Lahderi Pukhta	128687	b	b	b		b	b	Yes	c	c	c	c	c	c	Yes	c		c

Census of India 2011- Village Directory

Amenities and Land use (As in 2009)

Name of District:-Budaun Location CodeNo:-149

Name of CD Block:-Samrer Location CodeNo:-0184

Sr. No.	Name village	Location code no.	Village connected to highways,village roads, banks & credit societies (If amenities available code -Yes is given, If not available within the village , the distance range code viz: a for < 5 Kms, b for 5-10 Kms and c for 10+ kms of nearest place where facility is available is given).												
			Connected to national highway(NH)	Connected to state highway(SH)	Connected to major district road (MDR)	Connected to others district road	Pucca roads	Kutcheha roads	Water bounded macadam(WBM) roads	Navigable waterway (river/canal)(NW)	Footpaths (FP)	Commercial & Co-operative Banks	ATM	Agricultural Credit Societies	
1	2	3	68	69	70	71	72	73	74	75	76	77	78	79	
1569	Kishorpur	128636	c	b	b	Yes	Yes	Yes	Yes	Yes	Yes	b	c	b	
1570	Mujhiyana	128637	c	b	b	Yes	Yes	Yes	Yes	b	Yes	c	c	b	
1571	Budhupura	128638	c	b	b	Yes	Yes	Yes	Yes	b	Yes	b	b	b	
1572	Khagai	128639	c	b	b	a	Yes	Yes	Yes	b	Yes	b	b	b	
1573	Kuthaliya	128640													
1574	Noorpur	128641	c	c	a	Yes	Yes	Yes	Yes	b	Yes	b	c	a	
1575	Amritapur	128642	c								Yes	b	c	b	
1576	Gazipur	128643	c	b	a	Yes	Yes	Yes	Yes	Yes	Yes	a	c	a	
1577	Barahi Sahora	128644	c		Yes	Yes	Yes	Yes	Yes	b	Yes	b	b	a	
1578	Sukhaura	128645	c			Yes		Yes			Yes	b	c	b	
1579	Nagaria Khurd	128646	c			Yes					Yes	b	c	b	
1580	Brahmpur	128647	c			Yes					Yes	b	c	b	
1581	Khukdi	128648	c	c	Yes	Yes	Yes	Yes	c		Yes	c	c	c	
1582	Udna Udan	128649	c	c	c	c	a	a	a	Yes	Yes	c	c	c	
1583	Amroli	128650	c	c	Yes	Yes	Yes	Yes	c	Yes	Yes	c	c	c	
1584	Dhirpur Patti	128651	c	a	a	a					Yes	a	c		
1585	Rukampur Pukht	128652	c	a	a	Yes	Yes	a	a	Yes	Yes	b	c		
1586	Rukampur Kham	128653													
1587	Gandah	128654	c	b		Yes					Yes	b	c	b	
1588	Diyoni	128655	c	a	a	Yes					Yes	b	c	b	
1589	Nanai	128656	c			Yes					Yes	b	c	b	
1590	Sarai Pachtaur	128657	c	c	c						Yes	c	c	c	
1591	Biharipur Hansra	128658	c	b	b	b	b	Yes	b	b	Yes	c	c	c	
1592	Kanei	128659	c		c						Yes	c	c	c	
1593	Gopal Pur Kham	128660													
1594	Gopal Pur Pukht	128661													
1595	Sadulla Ganj	128662	c	b	b	Yes	Yes	Yes	Yes	a	Yes	b	c	a	
1596	Rasoolpur	128663	c	a	b	b	b	a	a		Yes	c	c	c	
1597	Chutmuri	128664	c	b	b	Yes	Yes	b	Yes	Yes	Yes	b	c	a	
1598	Daharpur Khurd	128665	c			Yes					Yes	b	c	b	
1599	Navadia	128666	c								Yes	b	c	b	
1600	Mudha Pukhta	128667	c								Yes	b	c	b	
1601	Manharia	128668													
1602	Mudha Kham	128669													
1603	Soorajpur Kham	128670													
1604	Sabalpur Kham	128671													
1605	Fatehulla Ganj K	128672													
1606	Fatehulla Ganj P	128673													
1607	Rajpur Kham	128674													
1608	Rajpur Pukhta	128675													
1609	Dhimarpura	128676	c								Yes	b	c	b	
1610	Sabalpur Pukhta	128677	Yes								Yes	b	c	b	
1611	Suraj Pur Pukhta	128678	c					Yes			Yes	b	b	b	
1612	Bautharia	128679	c			Yes					Yes	b	c	b	
1613	Bauthra	128680	c	b	b	Yes	Yes	b	Yes	a	Yes	b	c	a	
1614	Pareva	128681	c								Yes	c	c	c	
1615	Karim Ganj	128682													
1616	Sainjania	128683	c	b	b	Yes	b	Yes	Yes	a	Yes	b	c	a	
1617	Lahdaura	128684	c								Yes	c	c	c	
1618	Ass Pur	128685													
1619	Lahderi Kham	128686													
1620	Lahderi Pukhta	128687	c								Yes	c	c	c	

Census of India 2011- Village Directory

Amenities and Land use (As in 2009)

Name of District:-Budaun Location CodeNo:-149

Name of CD Block:-Samrer Location CodeNo:-0184

Sr.No.	Name village	Location code no.	Availability of miscellaneous facilities (If amenities available code -Yes is given, If not available within the village , the distance range code viz: a for <5 Kms, b for 5-10 Kms and c for 10+ kms of nearest place where facility is available is given).																	Availability of electricity (Yes/No)				
			Self-Help Group (SHG)	Public distribution system (PDS) shop	Mandis / Regular market	Weekly Haat	Agricultural marketing society	Integrated Child Development Scheme (Nutritional Centres)	Anganwadi Centre (Nutritional Centres)	Others (Nutritional Centres)	ASHA (Accredited Social Health Activist)	Community centre with/without TV	Sports Field,	Sports Club / Recreation Centre	Cinema / Video Hall	Public Library	Public Reading Room	Newspaper Supply	Assembly Polling station	Birth & Death Registration Office	Power Supply for Domestic Use (ED)	Power Supply for Agricultural Use (EAG)	Power Supply for Commercial Use (EC)	Power Supply for All Uses (EA)
1	2	3	80	81	82	83	84	85	86	87	88	89	90	91	92	93	94	95	96	97	98	99	100	101
1569	Kishorpur	128636	Yes	Yes	c	b	c	Yes	Yes	Yes	Yes	c	c	c	c	c	c	c	Yes	Yes	Yes	Yes	Yes	Yes
1570	Mujhiyana	128637	Yes	Yes	c	Yes	c	c	Yes	Yes	Yes	c	c	c	c	c	c	c	Yes	Yes	Yes	Yes	Yes	Yes
1571	Budhupura	128638	Yes	Yes	b	a	c	c	a	Yes	Yes	b	c	c	c	c	c	b	Yes	b	Yes	Yes	Yes	Yes
1572	Khagai	128639	Yes	a	b	a	c	c	a	Yes	Yes	c	c	c	c	c	c	b	a	c	Yes	Yes	Yes	Yes
1573	Kuthaliya	128640																						
1574	Noorpur	128641	Yes	Yes	b	a	c	c	Yes	Yes	Yes	b	c	c	c	c	c	c	Yes	Yes	Yes	Yes	Yes	Yes
1575	Amritapur	128642	Yes	a	b	a	a	b	b	Yes	Yes	c	c	c	c	c	c	c	Yes	b	Yes	Yes	Yes	Yes
1576	Gazipur	128643	Yes	b	c	a	c	c	Yes	Yes	Yes	c	c	c	c	c	c	c	Yes	Yes	Yes	Yes	Yes	Yes
1577	Barahi Sahora	128644	Yes	Yes	b	a	c	c	Yes	Yes	Yes	b	c	c	c	c	c	b	Yes	Yes	Yes	Yes	Yes	Yes
1578	Sukhaura	128645	Yes	Yes	b	Yes	Yes	b	b	Yes	Yes	c	c	c	c	c	c	c	Yes	Yes	Yes	Yes	Yes	Yes
1579	Nagaria Khurd	128646	Yes	Yes	b	a	b	b	b	Yes	Yes	c	c	c	c	c	c	c	Yes	Yes	Yes	Yes	Yes	Yes
1580	Brahmpur	128647	Yes	Yes	b	b	b	b	b	Yes	Yes	c	c	c	c	c	c	c	Yes	Yes	Yes	Yes	Yes	Yes
1581	Khukdi	128648	c	Yes	Yes	b	c	c	b	c	Yes	c	c	c	c	c	c	Yes	Yes	Yes	Yes	Yes	Yes	Yes
1582	Udna Udan	128649	c	Yes	Yes	b	c	c	b	c	a	c	c	c	c	c	c	Yes	Yes	c	Yes	Yes	Yes	Yes
1583	Amroli	128650	c	Yes	Yes	b	c	c	b	c	Yes	c	c	c	c	c	c	Yes	Yes	Yes	Yes	Yes	Yes	Yes
1584	Dhirpur Patti	128651	Yes	a	a	a	a	a	a	Yes	Yes	Yes	a	c	c	c	c	c	Yes	Yes	Yes	Yes	Yes	Yes
1585	Rukampur Pukht	128652	Yes	Yes	b	b	b	b	b	Yes	Yes	Yes	b	c	c	c	c	c	Yes	Yes	Yes	Yes	Yes	Yes
1586	Rukampur Kham	128653																						
1587	Gandah	128654	Yes	Yes	b	b	b	Yes	Yes	Yes	Yes	b	b	c	c	c	c	a	Yes	Yes	Yes	Yes	Yes	Yes
1588	Diyoni	128655	Yes	Yes	b	b	b	b	a	Yes	Yes	b	b	b	c	b	b	b	Yes	Yes	Yes	Yes	Yes	Yes
1589	Nanai	128656	Yes	Yes	b	b	b	b	b	Yes	Yes	c	c	c	c	c	c	a	b	Yes	Yes	Yes	Yes	Yes
1590	Sarai Pachtaur	128657	Yes	Yes	Yes	Yes	Yes	Yes	Yes	Yes	Yes	Yes	Yes	Yes	Yes	Yes	Yes	Yes	Yes	Yes	Yes	Yes	Yes	Yes
1591	Biharipur Hansra	128658	b	a	b	b	b	Yes	Yes	Yes	b	b	b	c	c	c	c	Yes	Yes	Yes	Yes	Yes	Yes	Yes
1592	Kanei	128659	Yes	Yes	Yes	b	Yes	Yes	Yes	Yes	Yes	Yes	Yes	Yes	Yes	Yes	Yes	Yes	Yes	Yes	Yes	Yes	Yes	Yes
1593	Gopal Pur Kham	128660																						
1594	Gopal Pur Pukht	128661																						
1595	Sadulla Ganj	128662	b	Yes	b	b	c	b	Yes	Yes	Yes	b	b	c	c	c	c	c	Yes	Yes	Yes	Yes	Yes	Yes
1596	Rasoolpur	128663	b	b	b	b	b	b	b	b	Yes	b	b	c	c	c	c	a	c	Yes	Yes	Yes	Yes	Yes
1597	Chutmuri	128664	Yes	Yes	b	b	c	c	b	Yes	Yes	c	c	c	c	c	c	b	Yes	Yes	Yes	Yes	Yes	Yes
1598	Daharpur Khurd	128665	Yes	Yes	b	b	b	b	b	b	Yes	c	c	c	c	c	c	c	Yes	Yes	Yes	Yes	Yes	Yes
1599	Navadia	128666	a	b	b	b	b	b	b	Yes	Yes	c	c	c	c	c	Yes	c	Yes	b	Yes	Yes	Yes	Yes
1600	Mudha Pukhta	128667	Yes	Yes	b	b	b	c	b	Yes	Yes	c	c	c	c	c	c	c	Yes	b	Yes	Yes	Yes	Yes
1601	Manharia	128668																						
1602	Mudha Kham	128669																						
1603	Soorajpur Kham	128670																						
1604	Sabalpur Kham	128671																						
1605	Fatehulla Ganj K	128672																						
1606	Fatehulla Ganj P	128673																						
1607	Rajpur Kham	128674																						
1608	Rajpur Pukhta	128675																						
1609	Dhimarpura	128676	Yes	Yes	b	b	b	b	b	b	Yes	c	c	c	c	c	c	a	b	Yes	Yes	Yes	Yes	Yes
1610	Sabalpur Pukhta	128677	Yes	Yes	b	b	b	b	b	Yes	Yes	c	c	c	c	c	c	c	Yes	b	Yes	Yes	Yes	Yes
1611	Suraj Pur Pukhta	128678	Yes	b	b	b	b	b	Yes	Yes	c	c	c	c	c	c	c	Yes	Yes	b	No	No	No	No
1612	Bautharia	128679	Yes	Yes	b	b	b	b	b	Yes	Yes	c	c	c	c	c	c	c	Yes	b	Yes	Yes	Yes	Yes
1613	Bauthra	128680	Yes	a	b	b	c	c	a	Yes	Yes	b	c	c	c	c	c	b	a	b	Yes	Yes	Yes	Yes
1614	Pareva	128681	Yes	b	c	a	Yes	Yes	Yes	Yes	Yes	c	c	c	c	c	c	a	c	Yes	Yes	Yes	Yes	Yes
1615	Karim Ganj	128682																						
1616	Sainjania	128683	Yes	Yes	b	b	c	c	b	Yes	Yes	c	c	c	c	c	c	b	Yes	b	Yes	Yes	Yes	Yes
1617	Lahdaura	128684	Yes	b	c	b	Yes	Yes	Yes	Yes	c	c	c	c	c	c	c	a	c	Yes	Yes	Yes	Yes	Yes
1618	Ass Pur	128685																						
1619	Lahderi Kham	128686																						
1620	Lahderi Pukhta	128687	Yes	b	c	b	Yes	b	b	Yes	Yes	c	c	c	c	c	c	a	c	Yes	Yes	Yes	Yes	Yes

Census of India 2011- Village Directory

Amenities and Land use (As in 2009)

Name of District:-Budaun Location CodeNo:-149

Name of CD Block:-Samrer Location CodeNo:-0184

Sr.No.	Name village	Location code no.	Land Use																	Name of three most important commodities manufactured			
			Nearest Town	Area under different types of land use (in hectares rounded up to one decimal place)											Area irrigated by source (in hectare).					First	Second	Third	
				Name	Distance range code i.e. a for < 5 Kms, b for 5-10 Kms and c for 10+ kms .	Forests	Area under Non-agricultural Uses	Barren and Un-cultivable land	Permanent Pastures and Other Grazing Lands	Land Under Miscellaneous Tree Crops etc.	Culturable Waste Land	Fallow lands other than current fallows	Current Fallows	Net Area Sown	Total Irrigated Land Area	Total Un-irrigated Land Area	Canals (C)	Wells/Tube-wells(W/TW)	Tanks/Lakes(T/L)				Water Falls(WF)
102	103	104	105	106	107	108	109	110	111	112	113	114	115	116	117	118	119	120	121	122			
1569	Kishorpur	128636	BUDAUN	c	0	24.6	0	0	0	1.2	18.9	21	307.8	306.3	0.5	0	306.3	0	0	0			
1570	Mujhiyana	128637	BUDAUN	c	0	28.4	0	0	1.5	0.4	0	3.6	316.6	312	4	0	0	0	0	313	Wheat		
1571	Budhupura	128638	BUDAUN	c	0	8.7	0	0	0.7	0.5	0	0.4	71.2	71.1	0.2	0	0	0	0	71.1	A Padd		
1572	Khagai	128639	BUDAUN	c	0	0	16.9	0	1.9	1.2	0	10.2	238.8	237	1.8	0	0	0	0	237	A Whea		
1573	Kuthaliya	128640	BUDAUN	c	0	0.5	0	0	0	0	0	0	2	2	0	0	2	0	0	0			
1574	Noorpur	128641	BARELI	c	0	14.2	0	0	0.5	0.2	0	6.1	159.1	149.1	10	0	0	0	0	149			
1575	Amritapur	128642	BUDAUN	c	0	0	10.2	0	0	4.2	0	0	98.4	98.4	0	97.6	0	0	0	0.8	,bajar		
1576	Gazipur	128643	BUDAUN	c	0	17.8	0	0	1.5	0.3	5.6	1.6	143	142.7	0.4	0	0	0	0	143			
1577	Barahi Sahora	128644	BUDAUN	c	0	31.6	0	0	1.8	1.4	0	5.6	349	345.9	3.1	0	0	0	0	346	,wheat		
1578	Sukhaura	128645	BUDAUN	c	0	0	56.5	0	0	8.1	0	0	347.4	347.4	0	0	0	0	0	347	A Padd		
1579	Nagaria Khurd	128646	BUDAUN	c	0	0	8.8	0	0	1.3	0	0	56.8	56.8	0	56.5	0	0	0	0.4	Bajar		
1580	Brahmpur	128647	BUDAUN	c	0	0	11.8	0	0	3.4	0	0	132	0	132	0	0	0	0	0	Bajar		
1581	Khukdi	128648	BUDAUN	c	0	47.3	0	0	0	4.3	8	1.4	428.7	425.6	3	0	0	0	0	426			
1582	Udna Udania	128649	BUDAUN	c	0	5.6	0	0	0.4	2.7	1	67	0	0	0	0	0	0	0	0			
1583	Amroli	128650	BUDAUN	c	0	17.2	0	1.7	0	0.1	0.9	0.9	291.5	290.6	0.9	0	0	0	0	291			
1584	Dhirpur Patti	128651	BUDAUN	c	0	6.4	0	0	0	0.8	0.3	0	168.4	168.4	0	0	0	0	0	168			
1585	Rukampur Pukht	128652	BUDAUN	c	0	0	0	0	0	1.1	0	0	180.7	180.7	0	0	0	0	0	181			
1586	Rukampur Kham	128653	BUDAUN	c	0	62.6	0	0	0	0	0	0	203.7	203.7	0	0	0	0	0	204			
1587	Gandah	128654	BUDAUN	c	0	0	0.5	0	0	2.5	0	1.2	196.8	183.5	13.3	0.6	25	0	0	158	Bajar		
1588	Diyoni	128655	BUDAUN	c	0	0.6	24.3	0	0	0	0.1	0	379.7	379.7	0	0	0	0	0	380			
1589	Nanai	128656	BUDAUN	c	0	0	9.5	0	0	3.3	0	0	103	103	0	0	0	0	0	103	Bajar		
1590	Sarai Pachtaur	128657	BUDAUN	c	0	0	9.2	0	0	3.2	0	0	154.1	154.1	0	0	0	0	0	154	Bajar		
1591	Biharipur Hansra	128658	BUDAUN	c	0.2	2.8	0.4	0	0	0	0	0	62.2	62.2	0	0	0.2	0	0	62	Bajar		
1592	Kanei	128659	BARELI	c	0	0	11	0	0	3.3	0	0	139.7	139.7	0	139	0	0	0	0.7	Bajar		
1593	Gopal Pur Kham	128660	BUDAUN	c	0	0	0	0	215	0	0	0	0	0	0	0	0	0	0	0			
1594	Gopal Pur Pukht	128661	BUDAUN	c	0	0	0	0	0	0	0	0	18	18	0	0	0	0	0	18			
1595	Sadulla Ganj	128662	BUDAUN	c	0	0	0	0.6	0.2	0.8	0	0	446.8	446.8	0	0	0	0	0	447	Bajar		
1596	Rasoolpur	128663	BUDAUN	c	0	10	0	0	0	0.2	0.2	1.2	88.5	67.5	21	0	0	0.2	0	67.2			
1597	Chutmuri	128664	BUDAUN	c	0	18.6	4.9	0	0.5	1.3	0	3.4	251.9	248.5	3.3	0	0	0	0	249			
1598	Daharpur Khurd	128665	BUDAUN	c	0	0	18.4	0	0	1.2	0	0	131	131	0	130.2	0	0	0	0.7			
1599	Navadia	128666	BUDAUN	c	0	0	11.7	0	0	0.5	0	0	112.1	112.1	0	111.7	0	0	0	0.5			
1600	Mudha Pukhta	128667	BUDAUN	c	0	0	2.2	0	0	0	0	0	24.7	24.7	0	24.1	0	0	0	0.6			
1601	Manharia	128668	BUDAUN	c	0	0	79.4	0	0	0	0	0	30.2	0.9	29.3	0	0	0	0	0.9			
1602	Mudha Kham	128669	BUDAUN	c	0	0	61.9	0	0	0	0	0	0	0	0	0	0	0	0	0			
1603	Soorajpur Kham	128670	BUDAUN	c	0	0	60.9	0	0	0	0	0	24.9	0	24.9	0	0	0	0	0			
1604	Sabalpur Kham	128671	BUDAUN	c	0	0	6.2	0	0	0	0	0	7.5	0	7.5	0	0	0	0	0			
1605	Fatehulla Ganj K	128672	BUDAUN	c	0	0	0	0	0	0	0	0	35.8	0	35.8	0	0	0	0	0			
1606	Fatehulla Ganj P	128673	BUDAUN	c	0	0	2.9	0	0	9.4	0	0	13.6	13.6	0	13.4	0	0	0	0.2			
1607	Rajpur Kham	128674	BUDAUN	c	0	0	54.8	0	0	0	0	31	24.1	24.1	0	0	0	0	0	24.1			
1608	Rajpur Pukhta	128675	BUDAUN	c	0	0	0.1	0	0	0	0	0	17.4	0	17.4	0	0	0	0	0			
1609	Dhimarpura	128676	BUDAUN	c	0	0	3	0	0	0	2.8	0	37.1	37.1	0	0	0	0	0	37.1			
1610	Sabalpur Pukhta	128677	BUDAUN	c	0	14.3	0	0	0	0	0	0	24.5	24.5	0	0	0	0	0	24.5	A Padd		
1611	Suraj Pur Pukhta	128678	BUDAUN	c	0	0	14.3	0	0.1	0	0	0	24.4	24.4	0	0	0	0	0	24.4	0 Bajar		
1612	Bautharia	128679	BUDAUN	c	0	0	14.4	0	0	5.9	0	0	175.9	175.9	0	0	0	0	0	176			
1613	Bauthra	128680	BUDAUN	c	0	0	5.7	0	0	3.6	0	2	81.5	59.9	21.6	0	0	0	0	59.9			
1614	Pareva	128681	BUDAUN	c	0	0	0	0	0	0.1	0	0	99.4	99.4	0	0	0	0	0	99.4			
1615	Karim Ganj	128682	BUDAUN	c	0	0	19	0	0	0	0	0	149.8	149.8	0	0	0	0	0	150			
1616	Sainjania	128683	BUDAUN	c	0	10.2	0	0	1	0	0	2.7	104	103.2	0.8	0	0	0	0	103			
1617	Lahdaura	128684	BUDAUN	c	0	0	0	0	0	0.1	0	4	112.8	112.8	0	0	0	0	0	113			
1618	Ass Pur	128685	BUDAUN	c	0	0	0	0	0	0.6	0	0	86.8	86.8	0	0	0	0	0	86.8			
1619	Lahderi Kham	128686	BUDAUN	c	0	0	199	0	0	0	0	0	95.6	95.6	0	0	0	0	0	95.6			
1620	Lahderi Pukhta	128687	BUDAUN	c	0	0	0	0	0	0	0	0	81.7	81.7	0	0	0	0	0	81.7			

Census of India 2011- Village Directory

Amenities and Land use (As in 2009)

Name of District:-Budaun Location CodeNo:-149

Name of CD Block:-Samrer Location CodeNo:-0184

Sr. No.	Name village	Location code no.	Total area of the village (in hectares rounded up to one decimal place)	Total population (2011 census)	Number of households (2011 census)	Number of educational amenities available. (If not available within the village , the distance range code viz: a for < 5 Kms, b for 5-10 Kms and c for 10+ kms of nearest place where facility is available is given).													
						Pre-Primary school (PP)	Primary school (P)	Middle school (M)	Secondary School (S)	Senior Secondary school (SS)	Degree college of arts, science & commerce (ASC)	Engineering colleges(EC)	Medical college (MC)	Management institute (MI)	Polytechnic (Pt)	Vocational training school /ITI	Non-formal training centre (NFTC)	Special school for disabled (SSD)	Others (specify)
1	2	3	4	5	6	7	8	9	10	11	12	13	14	15	16	17	18	19	20
1621	Seer Jailal	128688	76.3	226	47		1	1	c	c	c	c	c	c	c	c			
1622	Khurdi	128689	287.6	1585	282	1	1	a	c	c	c	c	c	c	c	c			
1623	Bachhiliya Pukhi	128690	88.9	1128	200		1	a	c	c	c	c	c	c	c	c			
1624	Ali Nagla	128691	82	178	39	a	a	a	c	c	c	c	c	c	c	c			
1625	Bachhliya Kham	128692	158.1	0	0														
1626	Sehra Kham	128693	178.6	78	15		1	1	c	c	c	c	c	c	c	c			
1627	Sehra Pukhta	128694	166.9	1046	151		1	1	c	c	c	c	c	c	c	c			
1628	Chandokha Chit	128695	78.4	749	145	a	a	c	c	c	c	c	c	c	c	c	c	c	c
1629	Chandokha Chit	128696	54	0	0														
1630	Kaman	128697	778.4	3889	659	1	c	c	c	c	c	c	c	c	c	c	c	c	c
1631	Akbar Pur	128698	107.4	587	96	a	a	a	c	c	c	c	c	c	c	c	c	c	c
1632	Jaipal Pur Dhana	128699	276	2340	452				c	c	c	c	c	b	c	c	c	c	c
1633	Gadrol	128700	314.8	1817	344					c	c	c	c	c	c	c	c	c	c
1634	Peera	128701	60	0	0														
1635	Abhai Pur	128702	180.1	805	146	b	b	b	b	b	c	c	c	c	c	c	c	c	c
1636	Dhanauri	128703	15.8	0	0														
1637	Chandokha Mirz	128704	21.6	0	0														
1638	Chandokha Pahil	128705	42.4	0	0														
1639	Chandokha Pahil	128706	55.5	140	26				c	c	c	c	c	c	c	c	c	c	c
1640	Saidpur Akat	128707	312	69	17	a	a	c	c	c	c	c	c	c	c	c	c	c	c
1641	Dhanaura Kham	128708	52.5	0	0														
1642	Jaipal Pur Dhana	128709	36.2	0	0														
1643	Lal Pur Bela	128710	58.5	0	0														
1644	Baura	128711	230	2156	419	1	1	1	a	c	c	c	c	c	c	c	c	c	c
1645	Khanpur Bairagi	128712	60.2	745	123		1	a	c	c	c	c	c	c	c	c	c	b	
1646	Kalyanpur	128713	134.3	795	127	a	a	a	a	a	c	c	c	c	c	c	c	c	c
1647	Dhaurera	128714	116.2	716	128	b	1	a	b	b	c	c	c	c	c	c	c	c	c
1648	Nathpur Banwari	128715	119	317	59		1	a	b	b				c	c	c			
1649	Rudeli Bhudeli	128716	423.1	2988	504	b	1	1	b	b	c	c	c	c	c	c	c	c	c
1650	Lalpur	128717	636.6	0	0														
1651	Rudra Pur	128718	52	578	109	a	b	b	b	b	c	c	c	a	c	c	a	c	
1652	Jhuksa	128719	514.4	4011	725	1	1	c	c	c	c	c	c	c	c	a			
1653	Dhaneli	128720	61.3	0	0														
1654	Padeli Bajheda	128721	404.8	2055	370	1	1	1	a		c	c	c	c	c	c	c	c	c
1655	Khamrol	128722	123.6	0	0														
1656	Bhimkampur Pit	128723	56.3	484	68	a	a	a	a	a	c	c	c	c	c	c	c	c	c
1657	Bariyarpur	128724	90.9	247	48	a	a	a	a	a	c	c	c	c	c	c	c	c	c
1658	Jadonpur	128725	64.1	294	51	a	1	a	b	b	c	c	c	c	c	c	c	c	c
1659	Samrer	128726	464.2	3564	590	1			b	b	c	c	c	c	c	c			
1660	Bhagawanpur	128727	198.6	1249	220	c	1	b	b	b	c	c	c	c	c	c	c	c	c
1661	Fatehpur	128728	82.1	429	61		1	a	a		c			c	c	c			
1662	Kohni Jafrabad	128729	130.4	1136	192		1				c			c	c	c			
1663	Sisaina Gosain	128730	654.8	4067	695	c	1	1	a	a	c	c	c	c	c	c	c	c	c
1664	Alawal Nagar	128731	48	102	16	b	b	a	a	a	c	c	c	c	c	c	c	c	c
1665	Khajuai Kalan	128732	22.4	0	0														
1666	Firozpur Bajha	128733	147.8	1914	309		1	1	a	a	c	c	c	c	c	c	c	c	c
1667	Sisaiyan Khurd	128734	103.9	618	128	b	a	a	b	b	c	a	c	c	c	c	c	c	c
1668	Jagua Sai	128735	178	1135	209	b	1	a	b	b	c	c	c	c	c	c	c	c	c
1669	Guladiya	128736	68.7	1036	164														
1670	Malikpur Budha	128737	65	684	101		1	a	b	b				c	c	c			
1671	Khanpur Daya	128738	61.6	730	119	b	1	1	b	b	c	c	c	c	c	c	c	c	c
1672	Sirsa	128739	38.7	2450	456		c	c	c	c	c	c	c	c	c	c	c	c	c

Census of India 2011- Village Directory
Amenities and Land use (As in 2009)
Name of District:-Budaun Location CodeNo:-149
Name of CD Block:-Samrer Location CodeNo:-0184

Sr. No.	Name village	Location code no.	Number of Medical Amenities available. (If not available within the village , the distance range code viz: a for < 5 Kms, b for 5-10 Kms and c for 10+ kms of nearest place where facility is available is given).										Number of Non-Government Medical Amenities available.							
			Community health centre (CHC)	Primary health centre (PHC)	Primary health sub centre (PHS)	Maternity and child welfare centre (MCWC)	T.B. clinic (TBC)	Hospital-allopathic (HA)	Hospital-alternative medicine (HO)	Dispensary (D)	Veterinary hospital (VH)	Mobile health clinic (MHC)	Family welfare centre (FWC)	Charitable non Govt. hospital/Nursing home.	Medical practitioner with MBBS Degree	Medical practitioner with other degree	Medical practitioner with no degree	Traditional practitioner and faith healer .	Medicine Shop	Others
1	2	3	21	22	23	24	25	26	27	28	29	30	31	32	33	34	35	36	37	38
1621	Seer Jailal	128688	b	b	b	b	c				b			0	0	0	0	0	0	0
1622	Khurdi	128689	b	b	b	b	c				b			0	0	0	0	0	0	0
1623	Bachhiliya Pukhi	128690	b	b	b	b	c				b			0	0	0	0	0	0	0
1624	Ali Nagla	128691	b	b	b	b	c				b			0	0	0	0	0	0	0
1625	Bachhliya Kham	128692																		
1626	Sehra Kham	128693	b	b	b	b	c				b			0	0	0	0	0	0	0
1627	Sehra Pukhta	128694	b	b	b	b	c				b			0	0	0	0	0	0	0
1628	Chandokha Chit	128695	c	c	c	c	c	c	c	c	c	c	c	0	0	0	0	0	0	0
1629	Chandokha Chit	128696																		
1630	Kaman	128697	c	c	c	c	c	c	c	c	c	c	c	0	0	0	0	0	0	0
1631	Akbar Pur	128698	c	c	c	c	c	c	c	c	c	c	c	0	0	0	0	0	0	0
1632	Jaipal Pur Dhana	128699	b	b	b	b	c	c	c	c	c	c	c	0	0	0	0	0	0	0
1633	Gadrol	128700	c	c	c	c	c	c	c	c	c	c	c	0	0	0	0	0	0	0
1634	Peera	128701																		
1635	Abhai Pur	128702	b	b	b	b	b	b	b	b	b	b	b	0	0	0	0	0	0	0
1636	Dhanauri	128703																		
1637	Chandokha Mirz	128704																		
1638	Chandokha Pahil	128705																		
1639	Chandokha Pahil	128706	c	c	c	c	c	c	c	c	c	c	c	0	0	0	0	0	1	0
1640	Saidpur Akat	128707	c	c	c	c	c	c	c	c	c	c	c	0	0	0	0	0	1	0
1641	Dhanaura Kham	128708																		
1642	Jaipal Pur Dhana	128709																		
1643	Lal Pur Bela	128710																		
1644	Baura	128711	a	a	a	a	c	c	c	c	a	c	c	0	0	0	0	0	1	0
1645	Khanpur Bairagi	128712	b	b	b	b	c	c	c	c	b	c	c	0	0	0	0	0	1	0
1646	Kalyanpur	128713	a	a	a	a	c	c	a	a	a	a	a	0	0	0	0	0	1	0
1647	Dhaurera	128714	b	b	b	b	c	c	b	b	b	c	c	0	0	0	0	0	1	0
1648	Nathpur Banwari	128715	b			b	b				b		b	0	0	0	0	0	1	0
1649	Rudeli Bhudeli	128716	b	b	b	b	c	b	c	b	b	c	b	0	0	0	0	0	1	0
1650	Lalpur	128717																		
1651	Rudra Pur	128718	b	a	b						a			0	0	0	0	0	1	0
1652	Jhuksa	128719	a	a	a	a	c	c	c	c	c	c	c	0	0	0	0	0	1	0
1653	Dhaneli	128720																		
1654	Padeli Bajheda	128721	a	a	a	a	c	b	b	b	a	a	a	0	0	0	0	0	1	0
1655	Khamroli	128722																		
1656	Bhimkampur Pit.	128723	a	a	a	a	c	b		a	a	a	a	0	0	0	0	0	1	0
1657	Bariyarpur	128724	a	a	a	a	c	b		a	a	a	a	0	0	0	0	0	1	0
1658	Jadonpur	128725	a	a	a	a	c	b		a	a	a	a	0	0	0	0	0	1	0
1659	Samrer	128726			1	1	c						1	0	0	0	0	0	1	0
1660	Bhagawanpur	128727	c	c	c	c	c	c		c	c	c	c	0	0	0	0	0	1	0
1661	Fatehpur	128728	c	c	b	c	c	c	c	c	b	c	c	0	0	0	0	0	1	0
1662	Kohni Jafrabad	128729	c	c	b	c	c	c	c	c	b	c	c	0	0	0	0	0	1	0
1663	Sisaina Gosain	128730	b	b	b		c	c	c	b	b	b	b	0	0	0	0	0	1	0
1664	Alawal Nagar	128731	b	b	b	b	c	c	b	b	b	b	b	0	0	0	0	0	1	0
1665	Khajuai Kalan	128732																		
1666	Firozpur Bajha	128733	b	b	b	b	c	c	b	b	b	b	b	0	0	0	0	0	1	0
1667	Sisaiyan Khurd	128734	b	b	b	b	c	c	b	b	b	b	b	0	0	0	0	0	1	0
1668	Jagua Sai	128735	b	b	b	b	c	c	b	b	b	b	b	0	0	0	0	0	1	0
1669	Guladiya	128736												0	0	0	0	0	1	0
1670	Malikpur Budha	128737	b		b	b				b	b	b	b	0	0	0	0	0	1	0
1671	Khanpur Daya	128738	b	b	b	b	c	b	c	c	c	b	b	0	0	0	0	0	1	0
1672	Sirsa	128739	b	c	c	c		c	c		c			0	0	0	0	0	1	0

Census of India 2011- Village Directory

Amenities and Land use (As in 2009)

Name of District:-Budaun Location CodeNo:-149

Name of CD Block:-Samrer Location CodeNo:-0184

Sr. No.	Name village	Location code no.	Availability of drinking water - Yes / No								Availability of toilet & others Yes / No			
			Tap water (Treated/Untreated)	Well water (Covered/ Uncovered well)	Hand Pump	Tube wells/ Bore well	Spring	River / Canal	Tank/ Pond/ Lake	Others	Community toilet including bath.	Community toilet excluding bath.	Rural sanitary mart or sanitary hardware outlet available near the village.	Community bio- gas or recycle of waste for productive use.
1	2	3	39	40	41	42	43	44	45	46	47	48	49	50
1621	Seer Jailal	128688	No	No	Yes	Yes	No	No	Yes	No	No	No	No	No
1622	Khurdi	128689	No	No	Yes	Yes	No	No	Yes	No	No	No	No	No
1623	Bachhiliya Pukhi	128690	No	Yes	Yes	No	No	Yes	No	No	No	No	No	No
1624	Ali Nagla	128691	Yes	Yes	Yes	Yes	No	No	Yes	No	No	No	No	No
1625	Bachhliya Kham	128692												
1626	Sehra Kham	128693	No	No	Yes	Yes	No	No	No	No	No	No	No	No
1627	Sehra Pukhta	128694	No	Yes	Yes	Yes	No	No	No	No	No	No	No	No
1628	Chandokha Chit	128695	No	No	Yes	No	No	No	No	No	No	No	No	No
1629	Chandokha Chit	128696												
1630	Kaman	128697	Yes	No	Yes	Yes	No	No	No	No	No	No	No	No
1631	Akbar Pur	128698	Yes	No	Yes	Yes	No	No	Yes	No	No	No	No	No
1632	Jaipal Pur Dhana	128699	No	No	Yes	Yes	No	No	No	No	No	No	No	No
1633	Gadrol	128700	No	No	Yes	No	No	No	No	No	No	No	No	No
1634	Peera	128701												
1635	Abhai Pur	128702	No	No	Yes	No	No	No	No	No	No	No	No	No
1636	Dhanauri	128703												
1637	Chandokha Mirz	128704												
1638	Chandokha Pahil	128705												
1639	Chandokha Pahil	128706	Yes	Yes	Yes	No	No	Yes	Yes	No	No	No	No	No
1640	Saidpur Akat	128707	No	Yes	Yes	Yes	No	No	Yes	No	No	No	No	No
1641	Dhanaura Kham	128708												
1642	Jaipal Pur Dhana	128709												
1643	Lal Pur Bela	128710												
1644	Baura	128711	No	Yes	Yes	Yes	No	Yes	Yes	No	No	No	No	No
1645	Khanpur Bairagi	128712	Yes	Yes	Yes	No	Yes	Yes	Yes	No	No	No	No	No
1646	Kalyanpur	128713	No	Yes	Yes	No	No	Yes	No	No	No	No	No	No
1647	Dhaurera	128714	No	No	Yes	No	No	No	No	No	No	No	No	No
1648	Nathpur Banwari	128715	No	No	Yes	Yes	No	No	No	No	No	No	No	No
1649	Rudeli Bhudeli	128716	No	No	Yes	Yes	No	No	No	No	No	No	No	No
1650	Lalpur	128717												
1651	Rudra Pur	128718	Yes	No	Yes	Yes	No	No	No	No	No	No	No	No
1652	Jhuksa	128719	No	No	Yes	Yes	No	No	No	No	No	No	No	No
1653	Dhaneli	128720												
1654	Padeli Bajheda	128721	No	No	Yes	Yes	No	No	Yes	No	No	No	No	No
1655	Khamroli	128722												
1656	Bhimkampur Pit	128723	Yes	Yes	Yes	Yes	No	Yes	Yes	No	No	No	No	No
1657	Bariyarpur	128724	Yes	No	Yes	Yes	No	Yes	Yes	No	No	No	No	No
1658	Jadonpur	128725	Yes	No	Yes	No	No	No	No	No	No	No	No	No
1659	Samrer	128726	Yes	Yes	Yes	No	No	Yes	Yes	No	No	No	No	No
1660	Bhagawanpur	128727	No	Yes	Yes	Yes	No	No	No	No	No	No	No	No
1661	Fatehpur	128728	No	No	Yes	No	No	No	No	No	No	No	No	No
1662	Kohni Jafrabad	128729	No	No	Yes	No	No	No	No	No	No	No	No	No
1663	Sisaina Gosain	128730	No	Yes	Yes	Yes	No	No	No	No	No	No	No	No
1664	Alawal Nagar	128731	No	Yes	Yes	Yes	No	Yes	Yes	No	No	No	No	No
1665	Khajuai Kalan	128732												
1666	Firozpur Bajha	128733	No	Yes	Yes	Yes	No	No	Yes	No	No	No	No	Yes
1667	Sisaiyan Khurd	128734	No	Yes	Yes	Yes	No	No	Yes	No	No	No	No	No
1668	Jagua Sai	128735	Yes	Yes	Yes	Yes	No	No	No	No	No	No	No	No
1669	Guladiya	128736	Yes	No	Yes	No	No	No	No	No	No	No	No	No
1670	Malikpur Budha	128737	Yes	Yes	Yes	Yes	No	Yes	Yes	No	Yes	No	No	No
1671	Khanpur Daya	128738	No	No	Yes	Yes	No	No	Yes	No	No	No	No	No
1672	Sirsa	128739	No	No	Yes	Yes	No	No	Yes	No	No	No	No	No

Census of India 2011- Village Directory

Amenities and Land use (As in 2009)

Name of District:- Budaun Location CodeNo:-149

Name of CD Block:-Samrer Location CodeNo:-0184

Sr.No.	Name village	Location code no.	Communication and transport facilities (If amenities available code -Yes is given except for Village Pin Code ,If not available within the village , the distance range code viz; a for < 5 Kms, b for 5-10 Kms and c for 10+ kms of nearest place where facility is available is given).																
			Post office(PO)	Sub post office (SFO)	Post & Telegraph office (P&TO)	Village Pin Code	Telephones (Land lines)	Public call office (PCO)	Mobile phone coverage	Internet cafes/ Common service centre (CSC)	Private courier facility	Bus service (Public & Private)	Railway stations	Auto/Modified Autos	Taxis and Vans	Tractors	Cycle-pulled rickshaws(Mannual & Machine driven)	Carts driven by animals	Sea /River ferry service
1	2	3	51	52	53	54	55	56	57	58	59	60	61	62	63	64	65	66	67
1621	Seer Jailal	128688	b	a	b		Yes	Yes	Yes	b	b	b							
1622	Khurdi	128689	b	Yes	b			b	Yes	c	b	b	c						
1623	Bachhiliya Pukhi	128690	b	a	b	a	b	Yes	c	Yes	Yes	c							
1624	Ali Nagla	128691	c	a	c	a	b	Yes	c	b	b	c							
1625	Bachhliya Kham	128692																	
1626	Sehra Kham	128693	b	a	b			b		c		c							
1627	Sehra Pukhta	128694	b	a	b			b		c		c							
1628	Chandokha Chiti	128695	c	b	c		Yes	c	Yes	Yes	Yes	Yes	c						
1629	Chandokha Chiti	128696																	
1630	Kaman	128697	c	a	a	a	a	Yes	c	c	c	c	c	c	Yes	c	Yes		
1631	Akbar Pur	128698	c	c	c	c	c	Yes	c	c	c	c	c	c		c	Yes		
1632	Jaipal Pur Dhana	128699	c	a	b		Yes	b	Yes	Yes	Yes	Yes	c						
1633	Gadrol	128700	c	c	c	c	c	c	c	c	c	c	c	c	Yes	c	Yes	c	
1634	Peera	128701																	
1635	Abhai Pur	128702	b	b	b	b	b	Yes	c	c	c	c	c	c	Yes	c	Yes	Yes	
1636	Dhanauri	128703																	
1637	Chandokha Mirz	128704																	
1638	Chandokha Pahil	128705																	
1639	Chandokha Pahil	128706	c	b	c		Yes	c	Yes		c	c							
1640	Saidpur Akat	128707	c	b	b	c	c	c		c	c	c							
1641	Dhanaura Kham	128708																	
1642	Jaipal Pur Dhana	128709																	
1643	Lal Pur Bela	128710																	
1644	Baura	128711	c	a	c	c	c	c	c	c	a	c	c	c					
1645	Khanpur Bairagi	128712	c	a	c	c	c	c	c	c	b	c	c	c					
1646	Kalyanpur	128713	c	a	c	243630	c	c	a	c	c	a	c	c	Yes	Yes	Yes	c	
1647	Dhaurera	128714	c	a	c	243630	c	c	a	c	c	b	c	c	Yes	Yes	Yes	c	
1648	Nathpur Banwari	128715	b	a	b	243630	a	a		c	c	a	c	b	Yes	c	Yes		
1649	Rudeli Bhudeli	128716	a	a	c	243635	b	b	Yes	b	b	b	c	c	b	b	Yes		
1650	Lalpur	128717																	
1651	Rudra Pur	128718	b		b			a	a	c	c	a	c	a	a				
1652	Jhuksa	128719	c		c	c	c	c	c	c	c	a	c	c	c				
1653	Dhaneli	128720																	
1654	Padeli Bajheda	128721	b	a	a	a	a	a	b	c	b	c	b	b		b			
1655	Khamroli	128722																	
1656	Bhimkampur Pit	128723	b	a	b	243630	b	b	a	b	b	a	c	c	b	b			b
1657	Bariyarpur	128724	b	a	b	243630	b	b	a	b	b	a	c	c	b	b			b
1658	Jadonpur	128725	b	a	b	243630	b	b	a	b	b		c	c	b	c	b	Yes	a
1659	Samrer	128726	b		b														
1660	Bhagawanpur	128727	c	a	c	c	c	c	c	c	c	b	c	b	c				
1661	Fatehpur	128728	a			Yes	Yes	Yes	c	c	c	c	c	Yes	Yes	Yes	Yes		
1662	Kohni Jafrabad	128729	a						c	c	c	c	c						
1663	Sisaina Gosain	128730	b	Yes	c	243630	c	c	Yes	c	c	a	c	c	c	Yes	Yes		c
1664	Alawal Nagar	128731	c	a	c	243630	c	c	a	c	c	a	c	c	c	Yes	Yes	Yes	c
1665	Khajuai Kalan	128732																	
1666	Firozpur Bajha	128733	c	b	c	243630	c	c	Yes	c	c	a	c	c	c	Yes			c
1667	Sisaiyan Khurd	128734	c	b	c	243630	c	c	Yes	c	c	b	c	c	c	Yes	Yes	Yes	c
1668	Jagua Sai	128735	c	b	c	243630	c	c	Yes	c	c	b	c	c	c	Yes	Yes		c
1669	Guladiya	128736																	
1670	Malikpur Budha	128737	b	a	b	343630	a	a	Yes	c	c	a	c	b	b	Yes	c		
1671	Khanpur Daya	128738	b	a	b	243635	b	b	Yes	b	b	b	c	c	b	Yes	b	Yes	
1672	Sirsa	128739	c	c	c	c	c	c	c	c	c	c	c	c	c	c	c	c	

Census of India 2011- Village Directory

Amenities and Land use (As in 2009)

Name of District:-Budaun Location CodeNo:-149

Name of CD Block:-Samrer Location CodeNo:-0184

Sr. No.	Name village	Location code no.	Village connected to highways,village roads, banks & credit societies (If amenities available code -Yes is given, If not available within the village , the distance range code viz: a for < 5 Kms, b for 5-10 Kms and c for 10+ kms of nearest place where facility is available is given).											
			Connected to national highway(NH)	Connected to state highway(SH)	Connected to major district road (MDR)	Connected to others district road	Pucca roads	Kutcheha roads	Water bounded macadam(WBM) roads	Navigable waterway (river/canal)(NW)	Footpaths (FP)	Commercial & Co-operative Banks	ATM	Agricultural Credit Societies
1	2	3	68	69	70	71	72	73	74	75	76	77	78	79
1621	Seer Jailal	128688	c	c	b						Yes	b	c	a
1622	Khurdi	128689	c	c	b	Yes					Yes	b	c	a
1623	Bachhiliya Pukhi	128690	c	c	b	Yes	a				Yes	b	c	a
1624	Ali Nagla	128691	c	c	b	Yes					Yes	b	c	a
1625	Bachhliya Kham	128692												
1626	Sehra Kham	128693	c	c	b			Yes			Yes	b	c	
1627	Sehra Pukhta	128694	c	c	b	Yes					Yes	b	c	Yes
1628	Chandokha Chiti	128695	c	c	c						Yes	c	c	Yes
1629	Chandokha Chiti	128696												
1630	Kaman	128697	c	c	c	Yes	c	Yes	c	Yes	Yes	c	c	c
1631	Akbar Pur	128698	c	c	c	c	c		c	Yes	Yes	c	c	c
1632	Jaipal Pur Dhana	128699	c	c	b	Yes					Yes	b	c	
1633	Gadrol	128700	c	c	c	Yes	c	Yes	c		Yes	c	c	c
1634	Peera	128701												
1635	Abhai Pur	128702	c	c	c	c	b	Yes	b		Yes	b	b	b
1636	Dhanauri	128703												
1637	Chandokha Mirz	128704												
1638	Chandokha Pahil	128705												
1639	Chandokha Pahil	128706	c	c	c						Yes	c	c	Yes
1640	Saidpur Akat	128707	c	c	b			Yes			Yes	c	c	
1641	Dhanaura Kham	128708												
1642	Jaipal Pur Dhana	128709												
1643	Lal Pur Bela	128710												
1644	Baura	128711	c			Yes					Yes	a	b	a
1645	Khanpur Bairagi	128712	c								Yes	b	c	b
1646	Kalyanpur	128713	c	a	a	Yes	Yes	Yes	c	c	Yes	a	c	a
1647	Dhaurera	128714	c	b	b	Yes	Yes			c	Yes	b	c	b
1648	Nathpur Banwari	128715	c	c	c	a					Yes	b	c	b
1649	Rudeli Bhudeli	128716	c	c	b	Yes					Yes	a	b	
1650	Lalpur	128717												
1651	Rudra Pur	128718	c	Yes	a						Yes	b	b	Yes
1652	Jhuksa	128719	c			Yes		Yes			Yes	a	c	a
1653	Dhaneli	128720												
1654	Padeli Bajheda	128721	c	c	b	Yes					Yes	a	b	a
1655	Khamroli	128722												
1656	Bhimkampur Pit	128723	c	a	a	b					Yes	a	b	a
1657	Bariyarpur	128724	c	a	a	b				b	Yes	a	b	a
1658	Jadonpur	128725	c		a	c				a	Yes	a	b	
1659	Samrer	128726	c	c		Yes		Yes			Yes		b	
1660	Bhagawanpur	128727	c	b	b	Yes		Yes	Yes	Yes	Yes	b	c	b
1661	Fatehpur	128728	c	Yes	a	Yes	Yes	Yes	Yes	Yes	Yes	c	c	a
1662	Kohni Jafrabad	128729	c		b	Yes					Yes	c	c	a
1663	Sisaina Gosain	128730	c	c	a	Yes		Yes		c	Yes	b	c	b
1664	Alawal Nagar	128731	c	a	a	c	c	c	c	c	Yes	b	c	a
1665	Khajuai Kalan	128732												
1666	Firozpur Bajha	128733	c	a		Yes				c	Yes	a	c	a
1667	Sisaiyan Khurd	128734	c	b	b					c	Yes	b	c	a
1668	Jagua Sai	128735	c	b	b	Yes				c	Yes	b	c	a
1669	Guladiya	128736	c			Yes					Yes			
1670	Malikpur Budha	128737	c	c	c	a					Yes	b	c	b
1671	Khanpur Daya	128738	c	b	b	a					Yes	b	b	b
1672	Sirsa	128739	c	c	c	Yes	c	c	c	c	Yes	c	c	c

Census of India 2011- Village Directory

Amenities and Land use (As in 2009)

Name of District:-Budaun Location CodeNo:-149

Name of CD Block:-Samrer Location CodeNo:-0184

Sr.No.	Name village	Location code no.	Availability of miscellaneous facilities (If amenities available code -Yes is given, If not available within the village , the distance range code viz: a for <5 Kms, b for 5-10 Kms and c for 10+ kms of nearest place where facility is available is given).																	Availability of electricity (Yes/No)				
			Self-Help Group (SHG)	Public distribution system (PDS) shop	Mandis / Regular market	Weekly Haat	Agricultural marketing society	Integrated Child Development Scheme (Nutritional Centres)	Anganwadi Centre (Nutritional Centres)	Others (Nutritional Centres)	ASHA (Accredited Social Health Activist)	Community centre with/without TV	Sports Field,	Sports Club / Recreation Centre	Cinema / Video Hall	Public Library	Public Reading Room	Newspaper Supply	Assembly Polling station	Birth & Death Registration Office	Power Supply for Domestic Use (ED)	Power Supply for Agricultural Use (EAG)	Power Supply for Commercial Use (EC)	Power Supply for All Uses (EA)
1	2	3	80	81	82	83	84	85	86	87	88	89	90	91	92	93	94	95	96	97	98	99	100	101
1621	Seer Jailal	128688	Yes	a	c	b	Yes	Yes	b	Yes	Yes	Yes	Yes	Yes	c	c	c	b	a	Yes	Yes	Yes	Yes	Yes
1622	Khurdi	128689	Yes	Yes	c	b	Yes	Yes	Yes	Yes	Yes	Yes	Yes	Yes	c	Yes	Yes	b	Yes	Yes	Yes	Yes	Yes	Yes
1623	Bachhiliya Pukht	128690	Yes	Yes	c	b	Yes	Yes	Yes	Yes	Yes	Yes	Yes	Yes	Yes	Yes	Yes	Yes	Yes	Yes	Yes	Yes	Yes	Yes
1624	Ali Nagla	128691	Yes	Yes	c	b	Yes	Yes	a	Yes	Yes	Yes	Yes	Yes	c	c	c	b	a	Yes	Yes	Yes	Yes	Yes
1625	Bachhliya Kham	128692																						
1626	Sehra Kham	128693	Yes	Yes	c	b	Yes	Yes	Yes	Yes	Yes	Yes	Yes	Yes	c	c	c	b	Yes	Yes	No	No	No	No
1627	Sehra Pukhta	128694	Yes	c	b	Yes	Yes	Yes	Yes	Yes	Yes	Yes	Yes	Yes	c	Yes	Yes	b	Yes	Yes	Yes	Yes	Yes	Yes
1628	Chandokha Chitt	128695	Yes	a	c	b	c	Yes	Yes	Yes	Yes	Yes	Yes	Yes	c	Yes	Yes	Yes	a	c	Yes	Yes	Yes	Yes
1629	Chandokha Chitt	128696																						
1630	Kaman	128697	c	Yes	Yes	b	c	c	c	c	Yes	c	c	c	c	c	c	Yes	Yes	Yes	Yes	Yes	Yes	Yes
1631	Akbar Pur	128698	c	Yes	Yes	b	c	c	c	c	Yes	c	c	c	c	c	c	Yes	Yes	c	Yes	Yes	Yes	Yes
1632	Jaipal Pur Dhana	128699	Yes	Yes	b	b	Yes	Yes	Yes	Yes	Yes	Yes	Yes	Yes	c	Yes	Yes	b	Yes	Yes	Yes	Yes	Yes	Yes
1633	Gadrol	128700	c	Yes	c	b	c	c	c	Yes	c	c	c	c	c	c	c	Yes	Yes	Yes	Yes	Yes	Yes	Yes
1634	Peera	128701																						
1635	Abhai Pur	128702	b	b	b	b	b	b	b	b	b	b	c	c	b	c	c	Yes	Yes	Yes	Yes	Yes	Yes	Yes
1636	Dhanauri	128703																						
1637	Chandokha Mirz	128704																						
1638	Chandokha Pahil	128705																						
1639	Chandokha Pahil	128706	Yes	a	c	Yes	Yes	Yes	Yes	Yes	Yes	Yes	Yes	Yes	c	c	c	c	a	c	Yes	Yes	Yes	Yes
1640	Saidpur Akat	128707	Yes	a	c	b	Yes	Yes	Yes	Yes	Yes	Yes	Yes	Yes	c	c	c	c	a	Yes	No	No	No	No
1641	Dhanaura Kham	128708																						
1642	Jaipal Pur Dhana	128709																						
1643	Lal Pur Bela	128710																						
1644	Baura	128711	Yes	Yes	a	a	a	a	a	Yes	Yes	c	c	c	c	c	c	c	Yes	Yes	Yes	Yes	Yes	Yes
1645	Khanpur Bairagi	128712	Yes	a	b	b	b	b	b	Yes	Yes	c	c	c	c	c	c	c	a	b	Yes	Yes	Yes	Yes
1646	Kalyanpur	128713	Yes	Yes	a	a	c	c	a	Yes	Yes	a	c	c	c	c	c	a	Yes	a	Yes	Yes	Yes	Yes
1647	Dhaurera	128714	Yes	Yes	b	b	c	c	b	Yes	Yes	b	c	c	c	c	c	b	Yes	b	Yes	Yes	Yes	Yes
1648	Nathpur Banwari	128715	Yes	Yes	b	b	b	Yes	a	Yes	Yes	b	Yes	Yes	c	c	c	Yes	Yes	b	Yes	Yes	No	Yes
1649	Rudeli Bhudeli	128716	b	Yes	a	b	b	b	Yes	Yes	Yes	a	a	c	b	b	b	Yes	Yes	Yes	Yes	Yes	Yes	Yes
1650	Lalpur	128717																						
1651	Rudra Pur	128718	Yes	a	a	a	b	Yes	a	Yes	a	a	b	b	b	b	Yes	Yes	a	Yes	Yes	Yes	Yes	Yes
1652	Jhuksa	128719	Yes	Yes	a	a	a	a	a	Yes	Yes	c	c	c	c	c	c	c	Yes	Yes	Yes	Yes	Yes	Yes
1653	Dhaneli	128720																						
1654	Padeli Bajheda	128721	Yes	Yes	a	a	Yes	Yes	Yes	Yes	Yes	Yes	Yes	Yes	Yes	Yes	Yes	Yes	Yes	Yes	Yes	Yes	Yes	Yes
1655	Khamroli	128722																						
1656	Bhimkampur Pit	128723	Yes	a	a	a	b	c	a	Yes	Yes	a	c	c	c	c	c	a	Yes	a	Yes	Yes	Yes	Yes
1657	Bariyarpur	128724	Yes	Yes	a	a	b	c	a	Yes	a	a	c	c	c	c	c	a	a	a	Yes	Yes	Yes	Yes
1658	Jadonpur	128725	Yes	a	a	a	b	c	a	Yes	a	a	c	c	c	c	c	a	a	a	Yes	Yes	Yes	Yes
1659	Samrer	128726	Yes	b	Yes	Yes	Yes	Yes	Yes	Yes	Yes	Yes	Yes	Yes	Yes	Yes	Yes	Yes	Yes	Yes	Yes	Yes	Yes	Yes
1660	Bhagawanpur	128727	Yes	Yes	c	b	c	c	Yes	Yes	c	c	c	c	c	c	c	c	Yes	Yes	Yes	Yes	Yes	Yes
1661	Fatehpur	128728	Yes	a	a	a	c	c	Yes	Yes	Yes	Yes	c	c	c	c	c	Yes	Yes	c	Yes	Yes	Yes	Yes
1662	Kohni Jafrabad	128729	Yes	Yes	c	a	c	c	Yes	Yes	Yes	Yes	c	c	c	c	c	c	Yes	c	Yes	Yes	Yes	Yes
1663	Sisaina Gosain	128730	Yes	Yes	c	a	c	c	a	Yes	Yes	b	c	c	c	c	c	c	Yes	Yes	Yes	Yes	Yes	Yes
1664	Alawal Nagar	128731	Yes	c	b	a	c	c	b	Yes	c	b	c	c	c	c	c	a	b	Yes	Yes	Yes	Yes	Yes
1665	Khajuai Kalan	128732																						
1666	Firozpur Bajha	128733	Yes	Yes	b	a	c	c	Yes	Yes	Yes	b	c	c	c	c	c	b	Yes	Yes	Yes	Yes	Yes	Yes
1667	Sisaiyan Khurd	128734	Yes	Yes	b	b	c	c	a	Yes	Yes	b	c	c	c	c	c	b	a	b	Yes	Yes	Yes	Yes
1668	Jagua Sai	128735	Yes	Yes	b	b	c	c	a	Yes	Yes	b	c	c	c	c	c	b	Yes	Yes	Yes	Yes	Yes	Yes
1669	Guladiya	128736	Yes	Yes	Yes	Yes	Yes	Yes	Yes	Yes	Yes	Yes	Yes	Yes	Yes	Yes	Yes	Yes	Yes	Yes	Yes	Yes	Yes	Yes
1670	Malikpur Budha	128737	Yes	b	b	b	a	Yes	a	Yes	Yes	b	Yes	Yes	c	c	c	Yes	Yes	b	Yes	Yes	No	Yes
1671	Khanpur Daya	128738	b	Yes	b	b	b	b	Yes	Yes	Yes	b	b	b	b	b	b	b	Yes	Yes	Yes	Yes	Yes	Yes
1672	Sirsa	128739	Yes	Yes	c	b	c	c	Yes	Yes	Yes	c	c	c	c	c	c	c	Yes	Yes	Yes	Yes	No	Yes

Census of India 2011- Village Directory

Amenities and Land use (As in 2009)

Name of District:-Budaun Location CodeNo:-149

Name of CD Block:-Samrer Location CodeNo:-0184

Sr.No.	Name village	Location code no.	Land Use																	Name of three most important commodities manufactured			
			Nearest Town	Area under different types of land use (in hectares rounded up to one decimal place)											Area irrigated by source (in hectare).					First	Second	Third	
				Name	Distance range code i.e. a for < 5 Kms, b for 5 to 10 Kms and c for 10+ kms .	Forests	Area under Non-agricultural Uses	Barren and Un-cultivable land	Permanent Pastures and Other Grazing Lands	Land Under Miscellaneous Tree Crops etc.	Culturable Waste Land	Fallow lands other than current fallows	Current Fallows	Net Area Sown	Total Irrigated Land Area	Total Un-irrigated Land Area	Canals (C)	Wells/Tube-wells(W/TW)	Tanks/Lakes(T/L)				Water Falls(WF)
102	103	104	105	106	107	108	109	110	111	112	113	114	115	116	117	118	119	120	121	122			
1621	Seer Jailal	128688	BUDAUN	c	0	5.1	0	0	0	0	0	0	71.1	70.5	0	0	70.5	0	0	0			
1622	Khurdi	128689	BUDAUN	c	0	16.7	0	0	0	0	0	0	270.8	270.8	0	0	25	0	0	246			
1623	Bachhiliya Pukht	128690	BUDAUN	c	0	4.5	0.4	0	0	1.7	0	1.8	80.6	80.6	0	0	80.6	0	0	0			
1624	Ali Nagla	128691	BUDAUN	c	0	1.3	0	0	0	0	0	14	66.7	52.7	14	0	52.7	0	0	0			
1625	Bachhliya Kham	128692	BUDAUN	c	0	0	16.1	0	0	0	0	0	142	142	0	0	142	0	0	0			
1626	Sehra Kham	128693	BUDAUN	c	0	50.1	0	0	0	0	0	1.8	126.7	126.7	0	0	126.7	0	0	0			
1627	Sehra Pukhta	128694	BUDAUN	c	0	24.6	0	0	0	0	0	0	142.4	142.4	0	0	142.4	0	0	0			
1628	Chandokha Chit	128695	BUDAUN	c	0	12.3	0	0	0.3	0.8	0.6	0.7	63.8	63.6	0.2	0	0	0	0	63.6	A Padd		
1629	Chandokha Chit	128696	BUDAUN	c	0	1.8	0	0	0	0	13.5	2.4	36.2	35	1.2	0	0	0	0	35			
1630	Kaman	128697	BUDAUN	c	0	44.2	0	0	0	26.1	110.7	33.2	564.2	562.1	2.2	0	0	0	0	562			
1631	Akbar Pur	128698	BUDAUN	c	0	11.6	0	0	0.2	0	0	0.5	95.2	95.2	0	0	0	0	0	95.2			
1632	Jaipal Pur Dhana	128699	BUDAUN	c	0	25.6	0	0	4.7	0.6	0.5	0.6	244	244	0	0	0	0	0	244	A Padd		
1633	Gadrol	128700	BUDAUN	c	0	21.2	0	0	0	10.2	7	18.9	257.5	257.5	0	0	0	0	0	258			
1634	Peera	128701	BUDAUN	c	0.4	1.7	0	0	0	0	0.1	0	57.8	57.3	0.5	0	0	0	0	57.3			
1635	Abhai Pur	128702	BUDAUN	c	0	9.3	0	0	0	1.4	0	0.8	168.6	168.6	0	0	0	0	0	169			
1636	Dhanauri	128703	BUDAUN	c	0	0.4	0	0	0	0	0	0.2	15.2	15.2	0	0	0	0	0	15.2			
1637	Chandokha Mirz	128704	BUDAUN	c	0	1.4	0	0	0	0	0	0	20.1	20.1	0	0	0	0	0	20.1			
1638	Chandokha Pahil	128705	BUDAUN	c	0	2.3	0	0	0	0	15.4	2.2	22.5	19	3.6	0	0	0	0	19			
1639	Chandokha Pahil	128706	BUDAUN	c	0	17	0	0	0	2.3	2.8	0	33.5	33.5	0	0	0	0	0	33.5	Paddy		
1640	Saidpur Akat	128707	BUDAUN	c	0	0	0	0	312	0	0	0	0	0	0	0	0	0	0	0			
1641	Dhanaura Kham	128708	BUDAUN	c	0	0	0	0	0	0	0	4	48.6	48.6	0	0	0	0	0	48.6			
1642	Jaipal Pur Dhana	128709	BUDAUN	c	0	0.2	0	0	0	0	0.8	1.5	33.7	33.7	0	0	0	0	0	33.7			
1643	Lal Pur Bela	128710	BUDAUN	c	0	24.6	0	0	0	2.4	0	0	31.5	31.5	0	0	0	0	0	31.5			
1644	Baura	128711	BUDAUN	c	0	0	19.5	0	0	0.8	0	0	209.7	209.7	0	0	0	0	0	210			
1645	Khanpur Bairagi	128712	BUDAUN	c	0	0	4.6	0	0	0.8	0	0	54.8	54.8	0	0	0	0	0	54.8	A Padd		
1646	Kalyanpur	128713	BUDAUN	c	0	9.8	0	0	1.2	0	0	0.5	122.9	122.3	0.6	0	0	0	0	122			
1647	Dhaurera	128714	BUDAUN	c	0	9.4	0	0	1.8	0	0	2.5	102.6	102.5	0.1	0	2	0	0	101			
1648	Nathpur Banwari	128715	BUDAUN	c	0	0	0	0	0.8	0	0.2	0	117.9	91.8	26.1	0	0	0	0	91.8			
1649	Rudeli Bhudeli	128716	DATAGANJ	b	0	35.7	0	0	0	1.1	3.9	1.7	380.7	380.3	0.4	0	380.3	0	0	0	Bajar		
1650	Lalpur	128717	BUDAUN	c	0	18.9	0	0	0	0	0.1	4.3	613.3	613.3	0	0	108.8	0	0	505			
1651	Rudra Pur	128718	BUDAUN	c	0	0	0	0	0	0	0	1.5	50.5	50.5	0	0	6.5	0	0	43.9			
1652	Jhuksa	128719	BUDAUN	c	0	0	37	0	0	20.1	0	0	457.3	457.3	0	0	0	0	0	457	Bajar		
1653	Dhaneli	128720	BUDAUN	c	0	0	3	0	0	0.3	0	0	58	58	0	0	0	0	0	58			
1654	Padeli Bajheda	128721	DATAGANJ	c	0	0	41.4	0	0	19.4	0	0	343.9	343.9	0	0	0	0	0	344			
1655	Khamroli	128722	BUDAUN	b	0	2.9	3	0	0.2	0	0.4	0	117	117	0	0	0	0	0	117			
1656	Bhimkampur Pit	128723	BUDAUN	c	0	4	0	0.6	0	0	0	7.6	44	43	1	0	0	0	0	43			
1657	Bariyarpur	128724	BUDAUN	b	0	4.4	0.2	1	0	0	0.9	0	84.4	82.3	1.4	0	0	0	0	82.3			
1658	Jadonpur	128725	BUDAUN	b	0	4.5	0	0	0	0	1.7	0.4	57.5	55.6	1.9	0	0	0	0	55.6			
1659	Samrer	128726	BUDAUN	c	0	8.3	0	0	0	0	0	2.7	453.1	453.1	0	0	453.1	0	0	0			
1660	Bhagawanpur	128727	BUDAUN	c	0	16.5	0	0	0	1	2.4	10.9	167.8	165.6	3.2	0	165.6	0	0	0			
1661	Fatehpur	128728	BUDAUN	c	0	6.7	0.6	0	0.1	0.2	3	0	71.6	71.3	0.3	0	0	0	0	71.3			
1662	Kohni Jafrabad	128729	BUDAUN	c	0	7.7	0	0	0.6	0	0	4.1	118	117.6	0.3	0	0	0	0	118			
1663	Sisaina Gosain	128730	BUDAUN	c	0	54.6	2.1	0	0	1.2	1.8	0	595	538	57	0	0	0	0	538			
1664	Alawal Nagar	128731	BUDAUN	c	0	1.5	0	0	0	0	0	0	46.6	46.6	0	0	0	0	0	46.6			
1665	Khajuai Kalan	128732	BUDAUN	a	0	1.5	0	0	0	0	0	0	21	21	0	0	0	0	0	21			
1666	Firozpur Bajha	128733	BUDAUN	c	0	15.8	0	0.1	0.4	0.4	0	5.2	126	125.5	0.5	0	0	0	0	126			
1667	Sisaiyan Khurd	128734	BUDAUN	c	0	6.3	0	0	0.8	0	0	7.7	89.1	86.2	2.9	0	0	0	0	86.2			
1668	Jagua Sai	128735	BUDAUN	c	0	13.2	0	0	3.5	0	0	5.4	155.9	155.9	0	0	0	0	0	156			
1669	Guladiya	128736	BUDAUN	a	0	0.2	0	0	2.5	0	0	0	66	66	0	0	0	0	0	66			
1670	Malikpur Budha	128737	BUDAUN	c	0	0	0	0	0	0	0	6.7	58.3	44	14.3	0	0	0	0	44			
1671	Khanpur Daya	128738	BUDAUN	b	0	7.2	0	0	0	0.8	1.3	0.3	51.9	51.2	0.7	0	51.2	0	0	0			
1672	Sirsa	128739	DATAGANJ	c	0	0	0	0	0.1	0	0	0	38.6	38.6	0	0	0	0	0	38.6			

Census of India 2011- Village Directory

Amenities and Land use (As in 2009)

Name of District:-Budaun Location CodeNo:-149

Name of CD Block:-Samrer Location CodeNo:-0184

Sr.No.	Name village	Location code no.	Total area of the village (in hectares rounded up to one decimal place)	Total population (2011 census)	Number of households (2011 census)	Number of educational amenities available. (If not available within the village , the distance range code viz; a for < 5 Kms, b for 5-10 Kms and c for 10+ kms of nearest place where facility is available is given).													
						Pre-Primary school (PP)	Primary school (P)	Middle school (M)	Secondary School (S)	Senior Secondary school (SS)	Degree college of arts, science & commerce (ASC)	Engineering college(EC)	Medical college (MC)	Management institute (MI)	Polytechnic (Pt)	Vocational training school /ITI	Non-formal training centre (NFTC)	Special school for disabled (SSD)	Others (specify)
1	2	3	4	5	6	7	8	9	10	11	12	13	14	15	16	17	18	19	20
1673	Qadrabad	128740	194.6	1332	238		1	1	b	c	c			c	c	c			
1674	Bamiyana	128741	115.6	563	123		1	a	a		c	c	c	c	c	c			
1675	Mohshampur	128742	233.3	2299	385	1	1	1	a		c			c	c	c	c		
1676	Mugarra	128743	143.2	940	151	a	1	a	b	b	c			c	c				
1677	Rampura Kalan	128744	180.6	1107	191	a	1	a	b	b	c			c	c	c			
1678	Meri Bazar Meri	128745	256.4	1208	238	a	1	a	a	a	c			c	c	c			
1679	Kala Kunda	128746	230.3	1189	157	a	1	1	a	a	c			c	c	c			
1680	Hathni Bhood	128747	179.6	2493	427	a	1	1	a	a	c		c	c	c	c			
1681	Navalpur	128748	21.4	1097	192	c	b	b			c		c	c					
1682	Mahmoodpur	128749	70	91	17	a	a	a			c			c	c	c			
1683	Mailha	128750	641.3	6042	1011	1	1	a	b	b	c	c	c	c	c	c			c
1684	Tiglapur	128751	389.9	2638	432	1	1	1	a	a	c	c		c	c	c			
1685	Knaur	128752	150.3	994	173		1	1	1	b	c	c	c	c	c	c			c
1686	Manikapur Shik	128753	215.3	2067	357	1	1	1	1	b	c	c	c	c	c	c			c
1687	Mahroli	128754	168.6	1608	256	1	1	1	a	a	c	c		c	c	c			
1688	Kailhai	128755	92.3	1082	175	c	1	a	c	c	c	c	c	c	c	c	c		
1689	Sakatpur Bela	128756	105.4	751	123		1	a	a	b	c	c			c	c			
1690	Simaria	128757	179.2	1005	205		1	1	1	a	c				c	c			
1691	Majhara	128758	170.1	1788	332	1	1	a	a	b					c	c			
1692	Wakarpur	128759	70.5	223	67	a	a	a	a	b	c	c			c	c			
1693	Gadha	128760	361.7	2460	413	1	1	a	b	b	c				c	c	b		
1694	Angadpur	128761	147	1414	267		b	b	b	b	c	c	c	c	c	c	c	c	
Block T O T A L :			21515.9	135724	23225	17	57	25	3	0	0	0	0	0	0	0	0	0	0

Census of India 2011- Village Directory
Amenities and Land use (As in 2009)
Name of District:-Budaun Location CodeNo:-149
Name of CD Block:-Samrer Location CodeNo:-0184

Sr. No.	Name village	Location code no.	Number of Medical Amenities available. (If not available within the village , the distance range code viz: a for < 5 Kms, b for 5-10 Kms and c for 10+ kms of nearest place where facility is available is given).										Number of Non-Government Medical Amenities available.							
			Community health centre (CHC)	Primary health centre (PHC)	Primary health sub centre (PHS)	Maternity and child welfare centre (MCWC)	T.B. clinic (TBC)	Hospital-allopathic (HA)	Hospital-alternative medicine (HO)	Dispensary (D)	Veterinary hospital (VH)	Mobile health clinic (MHC)	Family welfare centre (FWC)	Charitable non Govt. hospital/Nursing home.	Medical practitioner with MBBS Degree	Medical practitioner with other degree	Medical practitioner with no degree	Traditional practitioner and faith healer .	Medicine Shop	Others
1	2	3	21	22	23	24	25	26	27	28	29	30	31	32	33	34	35	36	37	38
1673	Qadradbad	128740	c	b	a	b	c	c	c	c	a			0	0	0	0	0	1	0
1674	Bamiyana	128741	c	c	a	c	c	c	c	c	a	c		0	0	0	0	0	1	0
1675	Mohshampur	128742	c	b	a	b	c	c	c	c	a	b		0	0	0	0	0	1	0
1676	Mugarra	128743	c	c	c	c	c	c	c	c	c	c		0	0	0	0	0	1	0
1677	Rampura Kalan	128744	c	c	c	c	c	c	c	c	c	c		0	0	0	0	0	1	0
1678	Meri Bazar Meri	128745	c	c	c	c	c	c	c	c	c	c		0	0	0	0	0	1	0
1679	Kala Kunda	128746	c	b	b	b	b		b	b	b	b		0	0	0	0	0	1	0
1680	Hathni Bhood	128747	c	b	b	b	c		b	b	b	b		0	0	0	0	0	1	0
1681	Navalpur	128748	b	b	b	c	b	b	b	b	b	b		0	0	0	0	0	1	0
1682	Mahmoodpur	128749	c	b	a	b	c	c	c	c	a	b		0	0	0	0	0	1	0
1683	Mailha	128750	a	a	a	a								0	0	0	0	0	1	0
1684	Tiglapur	128751	c	c		c	c	c	c	c	c	c	c	0	0	0	0	0	1	0
1685	Knaur	128752	c	c		c	c	c	c	c	c	c	c	0	0	0	0	0	1	0
1686	Manikapur Shik	128753	c	c		c	c	c	c	c	c	c	c	0	0	0	0	0	1	0
1687	Mahroli	128754	c	a	c	c	c	c	c	c	c	c	c	0	0	0	0	0	1	0
1688	Kailhai	128755	c	c	a	c	c	c	c	c	c	c	c	0	0	0	0	0	1	0
1689	Sakatpur Bela	128756		c	c	c	c				a	c		0	0	0	0	0	1	0
1690	Simaria	128757	c	c	a	c	c	c	c	a	a	c		0	0	0	0	0	1	0
1691	Majhara	128758	c		1		1	c	c	a	c		1	0	0	0	0	0	1	0
1692	Wakarpur	128759		c							a			0	0	0	0	0	1	0
1693	Gadha	128760			a	b	b				a	b		0	0	0	0	0	1	0
1694	Angadpur	128761	b	b	b	b		b	b	b	b	b	b	0	0	0	0	0	1	0
Block T O T A L :			0	3	1	4	0	0	0	0	0	0	4	0	0	0	0	0	77	0

Census of India 2011- Village Directory

Amenities and Land use (As in 2009)

Name of District:-Budaun Location CodeNo:-149

Name of CD Block:-Samrer Location CodeNo:-0184

Sr.No.	Name village	Location code no.	Availability of drinking water - Yes / No								Availability of toilet & others Yes / No			
			Tap water (Treated/Untreated)	Well water (Covered/ Uncovered well)	Hand Pump	Tube wells/ Bore well	Spring	River / Canal	Tank / Pond / Lake	Others	Community toilet including bath.	Community toilet excluding bath.	Rural sanitary mart or sanitary hardware outlet available near the village.	Community bio- gas or recycle of waste for productive use.
1	2	3	39	40	41	42	43	44	45	46	47	48	49	50
1673	Qadrabad	128740	Yes	Yes	Yes	Yes	No	No	No	No	No	No	Yes	No
1674	Bamiyana	128741	Yes	No	Yes	Yes	No	No	Yes	No	No	No	No	No
1675	Mohshampur	128742	No	No	Yes	Yes	No	Yes	Yes	No	No	No	No	No
1676	Mugarra	128743	Yes	No	Yes	Yes	No	Yes	Yes	No	No	No	No	No
1677	Rampura Kalan	128744	No	No	Yes	Yes	No	Yes	Yes	No	No	No	No	No
1678	Meri Bazar Meri	128745	No	Yes	Yes	Yes	No	Yes	Yes	No	No	No	No	No
1679	Kala Kunda	128746	No	Yes	Yes	Yes	No	Yes	Yes	No	No	No	No	No
1680	Hathni Bhood	128747	No	No	Yes	Yes	No	No	Yes	No	No	No	No	No
1681	Navalpur	128748	No	No	Yes	Yes	No	No	Yes	No	No	No	No	Yes
1682	Mahmoodpur	128749	No	No	Yes	Yes	No	No	Yes	No	No	No	No	No
1683	Mailha	128750	No	No	Yes	Yes	No	No	Yes	No	No	No	No	No
1684	Tiglapur	128751	No	No	Yes	No	No	Yes	Yes	No	No	No	No	No
1685	Knaur	128752	No	No	Yes	No	No	No	No	No	No	No	No	No
1686	Manikapur Shik	128753	No	No	Yes	Yes	No	No	Yes	No	No	No	No	No
1687	Mahroli	128754	No	Yes	Yes	Yes	No	No	Yes	No	No	No	No	No
1688	Kailhai	128755	Yes	No	Yes	Yes	No	No	No	No	No	No	No	No
1689	Sakatpur Bela	128756	No	No	Yes	Yes	No	No	Yes	No	No	No	No	No
1690	Simaria	128757	Yes	Yes	Yes	Yes	No	Yes	Yes	No	No	No	No	No
1691	Majhara	128758	Yes	No	Yes	Yes	No	No	Yes	No	No	No	No	Yes
1692	Wakarpur	128759	Yes	Yes	Yes	Yes	No	No	No	No	No	No	No	No
1693	Gadha	128760	Yes	Yes	Yes	Yes	No	No	No	No	No	No	No	No
1694	Angadpur	128761	Yes	No	No	No	No	Yes	Yes	No	No	No	No	No
Block T O T A L :			33	30	97	75	1	28	53	1	1	3	7	7

Census of India 2011- Village Directory

Amenities and Land use (As in 2009)

Name of District:- Budaun Location CodeNo:-149

Name of CD Block:-Samrer Location CodeNo:-0184

Sr .No.	Name village	Location code no.	Communication and transport facilities (If amenities available code -Yes is given except for Village Pin Code ,If not available within the village , the distance range code viz: a for < 5 Kms, b for 5-10 Kms and c for 10+ kms of nearest place where facility is available is given).																
			Post office(PO)	Sub post office (SFO)	Post & Telegraph office (P&TO)	Village Pin Code	Telephones (Land lines)	Public call office (PCO)	Mobile phone coverage	Internet cafes/ Common service centre (CSC)	Private courier facility	Bus service (Public & Private)	Railway stations	Auto/Modified Autos	Taxis and Vans	Tractors	Cycle-pulled rickshaws(Mannual & Machine driven)	Carts driven by animals	Sea /River ferry service
1	2	3	51	52	53	54	55	56	57	58	59	60	61	62	63	64	65	66	67
1673	Qadrabad	128740	a			243601	Yes	Yes	Yes	c	c	b	c	b					
1674	Bamiyana	128741	a			243601	Yes	Yes	Yes	c	c	b	c	c					
1675	Mohshampur	128742	a			243601	Yes	Yes	Yes	c	c	b	c	b					
1676	Mugarra	128743	b	a	c		a	a	a	c	c	a	c	c	a				
1677	Rampura Kalan	128744	b	a	c		a	a	a	c	c	a	c	c	a				
1678	Meri Bazar Meri	128745	b	a	a		Yes	a	Yes	c	c	a	c						
1679	Kala Kunda	128746	b	a	c		Yes	a	Yes	c	c	Yes	c	b	Yes	Yes			
1680	Hathni Bhood	128747	b	a	c				c	c	Yes	Yes	b	Yes	Yes				
1681	Navalpur	128748	b	b	b														
1682	Mahmoodpur	128749	a							c	c	c	c	c					
1683	Mailha	128750	Yes			243630	Yes	Yes	Yes	Yes	c	Yes	c	b	b	Yes	Yes	Yes	Yes
1684	Tiglapur	128751	a	c	c		c	c	c	c	c	c	c	c	Yes	c	Yes	Yes	c
1685	Knaur	128752	c		Yes		c	c	c	c	c	c	c	c	c	c	c		c
1686	Manikapur Shiki	128753	c	Yes	Yes		c	c	c	c	c	c	c	c	c	c	c	c	c
1687	Mahroli	128754	a	c	c		c	c	c	c	c	c	c	c	Yes	c			
1688	Kailhai	128755	c	a	c		c	c	Yes	c	c	a	c	a	a	Yes	c	Yes	Yes
1689	Sakatpur Bela	128756	c	a	c			a			b								
1690	Simaria	128757	c	a	c								c						
1691	Majhara	128758	c	Yes	c	243635	Yes	Yes	Yes	c	b		c	b					
1692	Wakarpur	128759	c	a	c			b				b	c	b					
1693	Gadha	128760		a															
1694	Angadpur	128761																	
Block T O T A L :			1	4	2	26	16	8	37	4	4	10	1	2	7	42	25	32	12

Census of India 2011- Village Directory

Amenities and Land use (As in 2009)

Name of District:-Budaun Location CodeNo:-149

Name of CD Block:-Samrer Location CodeNo:-0184

Sr. No.	Name village	Location code no.	Village connected to highways,village roads, banks & credit societies (If amenities available code -Yes is given, If not available within the village , the distance range code viz: a for < 5 Kms, b for 5-10 Kms and c for 10+ kms of nearest place where facility is available is given).											
			Connected to national highway(NH)	Connected to state highway(SH)	Connected to major district road (MDR)	Connected to others district road	Pucca roads	Kutchcha roads	Water bounded macadam(WBM) roads	Navigable waterway (river/canal)(NW)	Footpaths (FP)	Commercial & Co-operative Banks	ATM	Agricultural Credit Societies
1	2	3	68	69	70	71	72	73	74	75	76	77	78	79
1673	Qadrabad	128740	c	Yes	b	Yes					Yes	b	c	Yes
1674	Bamiyana	128741	c		b						Yes	c	c	a
1675	Mohshampur	128742	c		b	Yes					Yes	b	c	a
1676	Mugarra	128743	c	c				b			Yes	c	c	a
1677	Rampura Kalan	128744	c	c		Yes	c				Yes	c	c	a
1678	Meri Bazar Meri	128745	c	b		Yes		c			Yes	c	c	b
1679	Kala Kunda	128746	c	b	b	Yes					Yes	c	c	a
1680	Hathni Bhood	128747	c	b		Yes		c			Yes	c	c	a
1681	Navalpur	128748	c			Yes					Yes	c	c	c
1682	Mahmoodpur	128749	c		c			Yes			Yes	b	c	a
1683	Mailha	128750	c	c	c	Yes	Yes	Yes			Yes	b	b	Yes
1684	Tiglapur	128751	c	c	a	Yes					Yes	c	c	c
1685	Knaur	128752	c	a							Yes	b	c	b
1686	Manikapur Shikr	128753	c	a		Yes					Yes	b	c	b
1687	Mahroli	128754	c	c	a	Yes					Yes	a	c	c
1688	Kailhai	128755	c	a	a	Yes	c	Yes	Yes		Yes	b	c	b
1689	Sakatpur Bela	128756	c			b					Yes	c	c	c
1690	Simaria	128757	c	c	b	Yes					Yes	c	c	
1691	Majhara	128758	c	c	b	Yes					Yes	c	c	
1692	Wakarpur	128759	c	c	b						Yes	c	b	c
1693	Gadha	128760	c		b	Yes					Yes	b	b	b
1694	Angadpur	128761	c			Yes					Yes			
Block T O T A L :			1	3	3	59	17	28	14	10	98	0	0	6

Census of India 2011- Village Directory

Amenities and Land use (As in 2009)

Name of District:-Budaun Location CodeNo:-149

Name of CD Block:-Samrer Location CodeNo:-0184

Sr.No.	Name village	Location code no.	Availability of miscellaneous facilities (If amenities available code -Yes is given, If not available within the village , the distance range code viz: a for < 5 Kms, b for 5-10 Kms and c for 10+ kms of nearest place where facility is available is given).																	Availability of electricity (Yes/No)				
			Self-Help Group (SHG)	Public distribution system (PDS) shop	Mandis / Regular market	Weekly Haat	Agricultural marketing society	Integrated Child Development Scheme (Nutritional Centres)	Anganwadi Centre (Nutritional Centres)	Others (Nutritional Centres)	ASHA (Accredited Social Health Activist)	Community centre with/without TV	Sports Field,	Sports Club / Recreation Centre	Cinema / Video Hall	Public Library	Public Reading Room	Newspaper Supply	Assembly Polling station	Birth & Death Registration Office	Power Supply for Domestic Use (ED)	Power Supply for Agricultural Use (EAG)	Power Supply for Commercial Use (EC)	Power Supply for All Uses (EA)
1	2	3	80	81	82	83	84	85	86	87	88	89	90	91	92	93	94	95	96	97	98	99	100	101
1673	Qadrabad	128740	Yes	Yes	b	a	c	c	Yes	Yes	Yes	Yes	c	c	c	c	c	b	Yes	c	Yes	Yes	Yes	Yes
1674	Bamiyana	128741	Yes	a	c	a	c	c	Yes	Yes	Yes	Yes	c	c	c	c	c	c	Yes	c	Yes	Yes	Yes	Yes
1675	Mohshampur	128742	Yes	Yes	b	Yes	c	c	Yes	Yes	Yes	Yes	c	c	c	c	c	b	Yes	Yes	Yes	Yes	Yes	Yes
1676	Mugarra	128743	Yes	a	c	a	c	c	Yes	Yes	Yes	c	c	c	c	c	c	Yes	c	Yes	Yes	Yes	Yes	Yes
1677	Rampura Kalan	128744	Yes	Yes	c	a	c	c	Yes	Yes	Yes	c	c	c	c	c	c	c	Yes	c	Yes	Yes	Yes	Yes
1678	Meri Bazar Meri	128745	Yes	Yes	c	a	b	b	Yes	Yes	Yes	b	b	c	c	c	c	b	Yes	c	Yes	Yes	Yes	Yes
1679	Kala Kunda	128746	Yes	Yes	c	a	b	c	Yes	Yes	Yes	b	c	c	c	c	c	Yes	Yes	c	Yes	Yes	Yes	Yes
1680	Hathni Bhood	128747	Yes	Yes	c	a	b	b	Yes	Yes	Yes	b	c	c	c	c	c	Yes	Yes	Yes	Yes	Yes	Yes	Yes
1681	Navalpur	128748	Yes	Yes	Yes	Yes	Yes	Yes	Yes	Yes	Yes	Yes	Yes	Yes	Yes	Yes	Yes	Yes	Yes	Yes	Yes	Yes	Yes	Yes
1682	Mahmoodpur	128749	Yes	c	c	a	c	c	b	Yes	Yes	c	c	c	c	c	c	b	a	b	Yes	No	Yes	Yes
1683	Mailha	128750	Yes	a	b	a	a	c	a	Yes	Yes	Yes	b	b	b	b	b	Yes	Yes	Yes	Yes	Yes	No	Yes
1684	Tiglapur	128751	Yes	Yes	b	b	b	Yes	Yes	Yes	Yes	c	c	c	c	Yes	c	Yes	Yes	Yes	Yes	Yes	Yes	Yes
1685	Knaur	128752	Yes	Yes	Yes	Yes	Yes	Yes	Yes	Yes	Yes	c	c	c	c	Yes	c	c	a	c	Yes	Yes	Yes	Yes
1686	Manikapur Shik	128753	Yes	Yes	Yes	Yes	Yes	Yes	Yes	c	c	c	c	c	c	c	a	a	a	Yes	Yes	Yes	Yes	Yes
1687	Mahroli	128754	Yes	Yes	a	b	c	Yes	Yes	Yes	c	c	c	c	c	a	c	c	c	Yes	Yes	Yes	Yes	Yes
1688	Kailhai	128755	c	Yes	c	a	c	c	Yes	Yes	Yes	c	c	c	c	c	c	c	Yes	Yes	Yes	Yes	No	Yes
1689	Sakatpur Bela	128756	Yes	Yes	c	b	c	Yes	Yes	Yes	Yes	Yes	c	Yes	Yes	Yes	Yes	a	c	Yes	Yes	Yes	Yes	Yes
1690	Simaria	128757	Yes	Yes	c	a	Yes	Yes	Yes	Yes	Yes	Yes	Yes	Yes	Yes	c	Yes	Yes	c	c	Yes	Yes	No	Yes
1691	Majhara	128758	Yes	Yes	c	a	c	Yes	Yes	Yes	Yes	Yes	Yes	Yes	Yes	Yes	Yes	c	Yes	Yes	Yes	Yes	No	Yes
1692	Wakarpur	128759	Yes	b	Yes	Yes	Yes	Yes	Yes	Yes	Yes	Yes	Yes	Yes	c	c	c	Yes	c	c	Yes	Yes	No	Yes
1693	Gadha	128760	Yes	Yes	b	b	Yes	Yes	Yes	Yes	Yes	Yes	Yes	Yes	Yes	Yes	Yes	Yes	b	Yes	Yes	Yes	No	Yes
1694	Angadpur	128761	Yes	Yes	Yes	Yes	Yes	Yes	Yes	Yes	Yes	Yes	Yes	Yes	Yes	Yes	Yes	Yes	Yes	Yes	Yes	Yes	Yes	Yes
Block T O T A L :			84	67	14	13	25	34	52	88	85	29	23	24	12	17	18	35	68	55	95	94	86	95

Census of India 2011- Village Directory

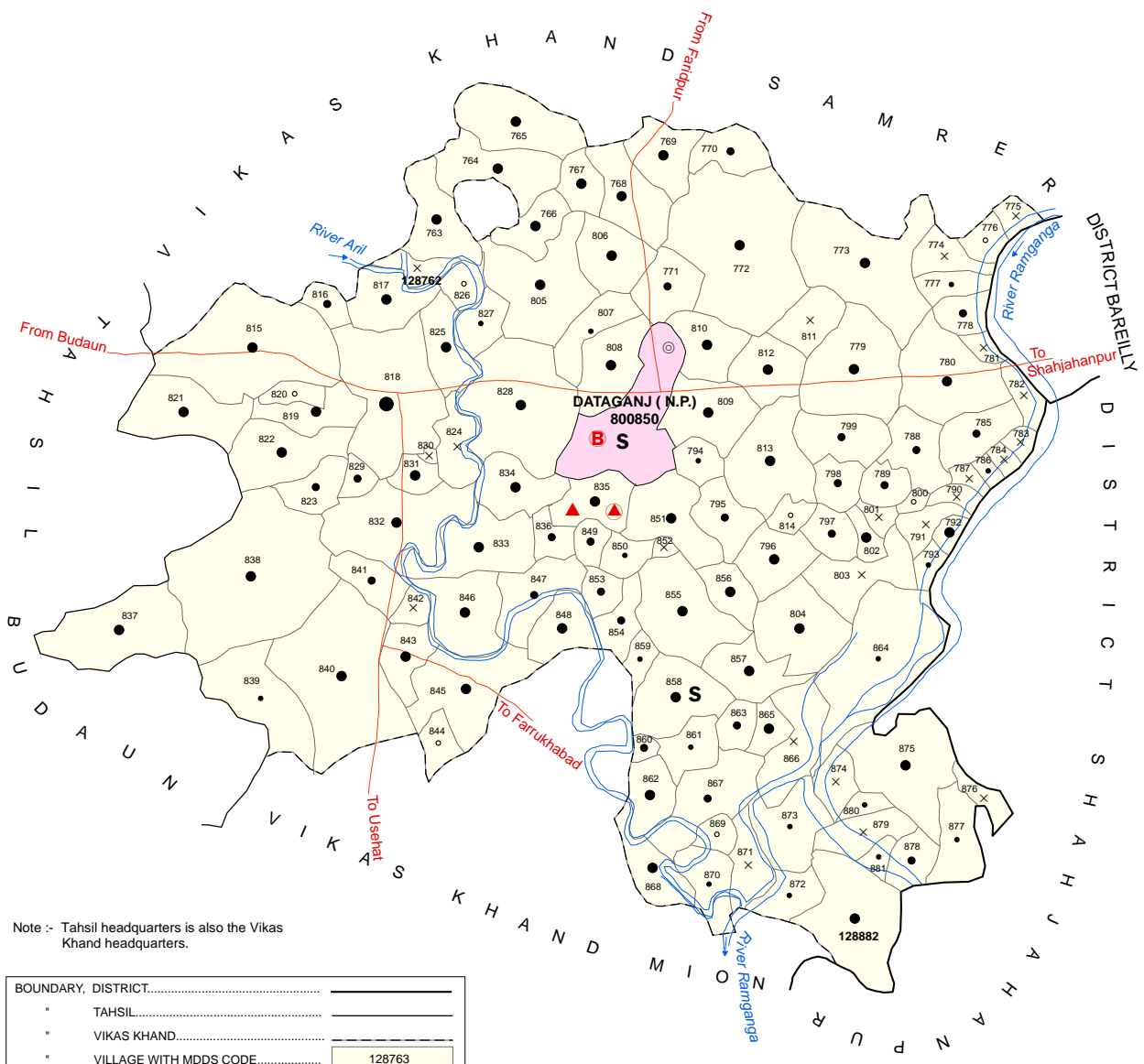
Amenities and Land use (As in 2009)

Name of District:-Budaun Location CodeNo:-149

Name of CD Block:-Samrer Location CodeNo:-0184

Sr.No.	Name Village	Location code no.	Land Use																	Name of three most important commodities manufactured		
			Nearest Town	Area under different types of land use (in hectares rounded up to one decimal place)											Area irrigated by source (in hectare).							
			Name	Distance range code i.e. a for < 5 Kms, b for 5-10 Kms and c for 10+ kms .	Forests	Area under Non-agricultural Uses	Barren and Un-cultivable land	Permanent Pastures and Other Grazing Lands	Land Under Miscellaneous Tree Crops etc.	Culturable Waste Land	Fallow lands other than current fallows	Current Fallows	Net Area Sown	Total Irrigated Land Area	Total Un-irrigated Land Area	Canals (C)	Wells/Tube-wells(W/TW)	Tanks/Lakes(T/L)	Water Falls(WF)	Others(O)	First	Second
102	103	104	105	106	107	108	109	110	111	112	113	114	115	116	117	118	119	120	121	122		
1673	Qadradbad	128740	BUDAUN	c	0	12.2	0	0	2.1	0	0	3.1	177.2	176.8	0.4	0	0	0	0	177		
1674	Bamiyana	128741	BUDAUN	c	0	9.1	0.6	0	0.2	0	0	2.2	103.5	102.8	0.8	0	0	0	0	103		
1675	Mohshampur	128742	BUDAUN	c	0	19	0	0	1.3	2.7	0	7.2	203.1	198.2	4.9	0	0	0	0	198		
1676	Mugarra	128743	BUDAUN	c	0	7.3	0	0	0	0	0	2.4	133.5	133.5	0	0	0	0	0	134		
1677	Rampura Kalan	128744	BUDAUN	c	0	21.8	0	0	0	0	11.2	0	147.7	147.7	0	0	0	0	0	148		
1678	Meri Bazar Meri	128745	BUDAUN	c	0	15.1	0	0	0	0	9.7	0	231.5	223.2	8.3	0	223.2	0	0	0		
1679	Kala Kunda	128746	BUDAUN	c	0	12.6	0	0	0	0	6.1	0	211.6	205.6	6	0	205.6	0	0	0		
1680	Hathni Bhood	128747	BUDAUN	c	0	19.7	0	0	0	0	4.3	0	155.6	154.4	1.1	0	154.4	0	0	0		
1681	Navalpur	128748	BUDAUN	c	0	0	0	0	4.1	1.6	0.4	0.2	15	15	0	0	0	0.8	0	14.2		
1682	Mahmoodpur	128749	BUDAUN	c	0	2.8	0	0	2.4	0	0	2.1	62.7	62.5	0.2	0	0	0	0	62.5		
1683	Mailha	128750	BUDAUN	b	0	0	0	0	0	0	0	0	641.3	641.3	0	0	0.3	13.4	0	628	Bajar	
1684	Tiglapur	128751	BUDAUN	c	0	13.4	0	0	0	1.3	9.5	11.8	353.9	353.9	0	0	353.9	0	0	0	Wheat	
1685	Knaur	128752	BUDAUN	c	0	14.6	7.4	0	0	0.2	0.5	0	127.5	127.5	0	127.5	0	0	0	0		
1686	Manikapur Shikz	128753	BUDAUN	c	0	13	0	0	0	0	0	4.5	197.8	197.8	0	0	0	0	0	198		
1687	Mahroli	128754	BUDAUN	c	1.2	6.6	0	0	0	0.2	0	1.9	158.8	158.8	0	0	148.5	0	0	10.3		
1688	Kailhai	128755	DATAGA	c	0	10.6	0	0	0.2	0	0.9	5	75.6	74.2	1.4	0	74.2	0	0	0	0	Makka
1689	Sakatpur Bela	128756	BUDAUN	c	0	8.4	0	0	0	0.8	0	0	96.2	96.2	0	0	0	0	0	96.2	Bajar	
1690	Simaria	128757	BUDAUN	c	0	18.7	0	0	0	0	0	2.4	158.1	158.1	0	0	0	0	0	158		
1691	Majhara	128758	BUDAUN	c	0	20.2	0	0	0.5	0.1	0	1.5	147.8	147.8	0	0	0	0	0	148		
1692	Wakarpur	128759	BUDAUN	c	0	3.3	0	0	0	0	0	0.5	66.7	66.7	0	0	0	0	0	66.7		
1693	Gadha	128760	BUDAUN	b	0	27.2	0	0	1.4	0	0	3.1	330.1	330.1	0	0	0	0	0	330		
1694	Angadpur	128761	BUDAUN	b	0	0	0	0	0	0.3	0	0	146.7	146.7	0	0	0	0	0	147	Bajar	
Block T O T A L :			0	0	1.8	1082	853	4	567	166	247.5	355.3	18238.6	17750.5	486.3	700.6	3301	14.4	24.4			

INDIA
UTTAR PRADESH
VIKAS KHAND DATAGANJ
(TAHSIL DATAGANJ)
DISTRICT BUDAUN



Note :- Tahsil headquarters is also the Vikas Khand headquarters.

BOUNDARY, DISTRICT.....	—————
" TAHSIL.....	—————
" VIKAS KHAND.....	—————
" VILLAGE WITH MDDS CODE.....	128763
HEADQUARTERS : TAHSIL.....	⊙
POPULATION SIZE OF VILLAGES: BELOW 200 ,	○
200 - 499 , 500 - 999 , 1000 - 4999 , 5000 AND ABOVE	●
UNINHABITED VILLAGE WITH MDDS CODE.....	x 128775
STATUTORY TOWN WITH MDDS CODE.....	800850
IMPORTANT METALLED ROADS.....	—————
RIVER AND STREAM.....	~~~~~

HIGH SCHOOL/INTER COLLEGE..	S
BANK.....	B
PRIMARY HEALTH CENTRE.....	▲
OTHER MEDICAL SERVICES.....	▲

AREA (Sq.Km.).....	237.24
POPULATION.....	1,40,164
NUMBER OF TOWN.....	01
NUMBER OF VILLAGES.....	121

Alphabetical list of Villages (CD Block Wise)**Name of District: Budaun****Name of CD BLOCK: Dataganj (0185)**

Sr. No.	Name of village	2011 Census location code	2001 Census location code
1	Agauri	128829	02162100
2	Anandapur	128789	02157900
3	Andhrau	128835	02162700
4	Asauri	128787	02157700
5	Atsena	128799	02158900
6	Azampur Bisauria	128858	02165000
7	Azmabad	128820	02161200
8	Bakhtpur	128848	02164000
9	Baksena	128845	02163700
10	Basela	128772	02156200
11	Behta Madho	128806	02159600
12	Bela Kham	128777	02156700
13	Bela Pukhta	128778	02156800
14	Bhagauda	128839	02163100
15	Bhagautipur	128843	02163500
16	Bhatauli	128768	02155800
17	Bheda	128861	02165300
18	Bhikampur Majra Sapreda	128852	02164400
19	Biharipur	128825	02161700
20	Biharipur Ajab	128857	02164900
21	Biharipur Chhemram	128800	02159000
22	Biria Danda	128831	02162300
23	Bisauria	128869	02166100
24	Chanakheda	128788	02157800
25	Chanjari	128837	02162900
26	Chaparkaura Kham	128791	02158100
27	Chaparkaura Pukhta	128792	02158200
28	Chhachau	128817	02160900
29	Chirra	128841	02163300
30	Dabhra	128866	02165800
31	Daharpur Kalan	128818	02161000
32	Dandi	128780	02157000
33	Dhareli	128769	02155900
34	Dhilwari	128771	02156100
35	Diorania	128776	02156600
36	Diyori	128855	02164700
37	Diyouhari	128860	02165200
38	Dolapur	128816	02160800
39	Dudhari	128834	02162600
40	Firozpur Aril	128826	02161800
41	Gadhiya Laksha	128844	02163600
42	Galothi	128812	02160400
43	Gangola	128808	02159800

Sr. No.	Name of village	2011 Census location code	2001 Census location code
44	Gautia Ram Narayan	128849	02164100
45	Ghamipatti	128865	02165700
46	Ghatampur	128827	02161900
47	Ghatmapur	128824	02161600
48	Ghilaur	128832	02162400
49	Hashimpur	128836	02162800
50	Hridaypur	128874	02166600
51	Ikhlaspur	128830	02162200
52	Ismailpur	128819	02161100
53	Jarauna Kulha	128775	02156500
54	Kadeka	128797	02158700
55	Kakraua	128814	02160600
56	Kalakand	128862	02165400
57	Kalaura	128809	02160100
58	Kanakpur	128767	02155700
59	Kanshi	128766	02155600
60	Kanspur	128851	02164300
61	Karanpur Kham	128783	02157300
62	Karanpur Pukhta	128785	02157500
63	Kasu Nagla	128850	02164200
64	Kataka Chhatu	128794	02158400
65	Katkaura	128864	02165600
66	Keshaunpur Kala	128853	02164500
67	Khanpur	128877	02166900
68	Kishni Mehra	128838	02163000
69	Kishurra	128790	02158000
70	Koli	128796	02158600
71	Kumderi	128842	02163400
72	Kundra	128875	02166700
73	Kundra Dhaka	128823	02161500
74	Kundra Kharsai Kham	128774	02156400
75	Kundra Kharsai Pukhta	128773	02156300
76	Kuniyaraipur	128846	02163800
77	Kurkheda	128811	02160300
78	Kutha Kuthia Sultanpur	128764	02155400
79	Lalpur Khadar	128878	02167000
80	Majhra Khas	128876	02166800
81	Makrandapur	128793	02158300
82	Mudsena Khurd	128821	02161300
83	Nagria Khanu	128873	02166500
84	Nathpur Angadrai	128798	02158800
85	Naugawan	128762	02155200
86	Naum Tikanna Kham	128803	02159300
87	Naum Tikanna Pukhta	128804	02159400
88	Navada Badan	128872	02166400
89	Navada Madhukar	128868	02166000
90	Palia Lato	128765	02155500

Sr. No.	Name of village	2011 Census location code number	2001 Census location code number
91	Paliya Gujar	128805	02159500
92	Papad Hamjapur	128828	02162000
93	Parisiddhpur	128833	02162500
94	Pasiya Nagla	128854	02164600
95	Patti Biza Pukhta	128879	02167100
96	Payyi Biza Kham	128881	02167300
97	Pooran Bheda	128880	02167200
98	Pranpur Kham	128782	02157200
99	Pranpur Pukhta	128781	02157100
100	Puraini	128810	02160200
101	Raipur Dhirpur	128763	02155300
102	Raipura	128863	02165500
103	Rampura Khurd	128870	02166200
104	Rohri	128779	02156900
105	Sainjani	128840	02163200
106	Salempur	128813	02160500
107	Sapreda	128856	02164800
108	Sarai Pipria	128815	02160700
109	Shahjahanpur	128847	02163900
110	Shankarpur Kham	128784	02157400
111	Shankarpur Pukhta	128786	02157600
112	Shekhupur	128871	02166300
113	Sherpur	128882	02167400
114	Simri Baura	128795	02158500
115	Sisaina Kisan	128859	02165100
116	Sundarpur	128867	02165900
117	Tikra Palaura	128807	02159700
118	Uganpur	128770	02156000
119	Urainia Kham	128801	02159100
120	Urainia Pukhta	128802	02159200
121	Virampur	128822	02161400

Census of India 2011- Village Directory

Amenities and Land use (As in 2009)

Name of District:-Budaun Location CodeNo:-149

Name of CD Block:-Dataganj Location CodeNo:-0185

Sr. No.	Name village	Location code no.	Total area of the village (in hectares rounded up to one decimal place)	Total population (2011 census)	Number of households (2011 census)	Number of educational amenities available. (If not available within the village , the distance range code viz: a for < 5 Kms, b for 5-10 Kms and c for 10+ kms of nearest place where facility is available is given).														
						Pre-Primary school (PP)	Primary school (P)	Middle school (M)	Secondary School (S)	Senior Secondary school (SS)	Degree college of arts, science & commerce (ASC)	Engineering colleges(EC)	Medical college (MC)	Management institute (MI)	Polytechnic (Pt)	Vocational training school /ITI	Non-formal training centre (NFTC)	Special school for disabled (SSD)	Others (specify)	
1	2	3	4	5	6	7	8	9	10	11	12	13	14	15	16	17	18	19	20	
1695	Naugawan	128762	68	0	0															
1696	Raipur Dhirpur	128763	201.9	2694	429															
1697	Kutha Kuthia Su	128764	213.4	2436	465	b	a	a	b	b	c	c	c	c	c	c	c	c	c	c
1698	Palia Latoo	128765	335.1	1262	225	b	1	1	b	b	c	c	c	c	c	c	c	c	c	c
1699	Kanshi	128766	128.8	1270	174															
1700	Kanakpur	128767	102.4	1897	314	b	a	b	b	c	c	c	c	c	c	c	c	c	c	c
1701	Bhatauli	128768	270.8	3402	594	b		b	c	c	c	c	c	c	c	c	c	c	c	c
1702	Dhareli	128769	207.2	1890	331	a	a	b	c	c	a	c	c	c	c	c				
1703	Uganpur	128770	157.5	558	109	b	a	a	a	c	c	b	c	c	c	c	c	c	c	c
1704	Dhilwari	128771	155	652	128	a	1	a	a	a	c	c	c	c	c	c	c	a		
1705	Basela	128772	105.8	4530	713	b	1	b	b	b	c	c	b	c	c	c	c	c	c	c
1706	Kundra Kharsai I	128773	380.2	1898	372	1	1	1	b	b	c	c	c	c	c	c	c	c	c	c
1707	Kundra Kharsai I	128774	134.7	0	0															
1708	Jarauna Kulha	128775	126.9	0	0															
1709	Diorania	128776	57	162	34	a	a	a	b	b	c	c	c	c	c	c	c	c	c	c
1710	Bela Kham	128777	102.4	273	41	b	b	b	b	b	c	c	c	c	c	c	c	c	c	c
1711	Bela Pukhta	128778	42.4	621	101	b	b	b	b	b	c	c	c	c	c	c	c	c	c	c
1712	Rohri	128779	439.2	1976	306	1	1	1	a	a	c	c	c	c	c	c	c	c	c	c
1713	Dandi	128780	415.2	1843	354					a	c	c	c	c	c	c	c	c	c	c
1714	Pranpur Pukhta	128781	69.3	0	0															
1715	Pranpur Kham	128782	108.3	0	0															
1716	Karanpur Kham	128783	212.7	0	0															
1717	Shankarpur Khar	128784	47.1	0	0															
1718	Karanpur Pukhta	128785	126.9	837	157	b		b	b	b	c	c	c	c	c	c	c	c	c	c
1719	Shankarpur Pukhta	128786	33.3	342	54	b	1	a	b	b	c	c	c	c	c	c	c	b	b	b
1720	Asauri	128787	52.6	0	0															
1721	Chanakheda	128788	164.4	639	85	b	1	a	b	b	c	c	c	c	c	c	c	b	b	b
1722	Anandapur	128789	106.4	549	66	b	a	a	b	b	c	c	c	c	c	c	c	c	c	c
1723	Kishurra	128790	34.9	0	0															
1724	Chaparkaura Kh	128791	176.8	0	0															
1725	Chaparkaura Puk	128792	124.7	1104	213	b	1	a	b	b	b	c	c	c	c	c	c	b		
1726	Makrandapur	128793	129.3	214	36	b	a	a	b	b	b	b	c	c	c	c	c	c	c	c
1727	Kataka Chhatu	128794	127	311	50	a	a	a	a	a	c	c	c	c	c	a				
1728	Simri Baura	128795	155.7	814	127	a	1	a	a	a	a	c	c	c	c	c	c	c	c	c
1729	Koli	128796	221	1856	356	b	1	1	a	b	b	b	b	b	b	b	b	b	b	b
1730	Kadaka	128797	112	964	154	b	1	a	b	b	c	c	c	c	c	c	c	c	c	c
1731	Nathpur Angadre	128798	104.2	667	102	b	1	a	b	b	c	c	c	c	c	c	c	b	b	b
1732	Atsena	128799	161.8	925	160	a	1	a			c	c	c	c	c	c	c	c	c	c
1733	Biharipur Chhen	128800	31.1	196	48	b	a	a	b	b	c	c	c	c	c	c	c	c	c	c
1734	Uraina Kham	128801	26.8	0	0															
1735	Uraina Pukhta	128802	163.6	1021	161	b	1	1	b	b	c	c	c	c	c	c	c	c	c	c
1736	Naum Tikanna K	128803	244.9	0	0															
1737	Naum Tikanna P	128804	467.1	3026	537		2	c	c	c	c	c	c	b	c	c	c	c	c	c
1738	Paliya Gujar	128805	508.9	3937	635		1	1												
1739	Behta Madho	128806	200.2	1410	236	a	a		1	a	c	c	c	c	c	c	c	c	c	c
1740	Tikra Palaura	128807	165	202	35		a				c	c	c	c	c	c	c	c	c	c
1741	Gangola	128808	251.1	3616	616		1				c	a	c	c	c	c	c	c	c	c
1742	Kalaura	128809	114.8	2579	474		1	1					c	c	c	c	c	c	c	c
1743	Puraini	128810	204.5	2223	388	a	1	1	a	a	c	c	c	c	c	c	c	a		
1744	Kurkheda	128811	164.9	0	0															
1745	Galothi	128812	163	1197	225	a	1	a			c	c	c	c	c	c	c	c	c	c
1746	Salempur	128813	326.9	3078	541	a	1	1	a	a	c	c	c	c	c	c	c	c	c	c

Census of India 2011- Village Directory

Amenities and Land use (As in 2009)

Name of District:-Budaun Location CodeNo:-149

Name of CD Block:-Dataganj Location CodeNo:-0185

Sr.No.	Name village	Location code no.	Number of Medical Amenities available. (If not available within the village, the distance range code viz: a for < 5 Kms, b for 5-10 Kms and c for 10+ kms of nearest place where facility is available is given).										Number of Non-Government Medical Amenities available.							
			Community health centre (CHC)	Primary health centre (PHC)	Primary health sub centre (PHS)	Maternity and child welfare centre (MCWC)	T.B. clinic (TBC)	Hospital-allopathic (HA)	Hospital-alternative medicine (HO)	Dispensary (D)	Veterinary hospital (VH)	Mobile health clinic (MHC)	Family welfare centre (FWC)	Charitable non Govt. hospital/Nursing home.	Medical practitioner with MBBS Degree	Medical practitioner with other degree	Medical practitioner with no degree	Traditional practitioner and faith healer .	Medicine Shop	Others
1	2	3	21	22	23	24	25	26	27	28	29	30	31	32	33	34	35	36	37	38
1695	Naugawan	128762																		
1696	Raipur Dhirpur	128763												0	0	0	0	0	1	0
1697	Kutha Kuthia Su	128764	b	a	b	b	b	b	b	b	c	b		0	0	0	0	0	1	0
1698	Palia Latoo	128765	b	b	b	b	c	b	b	b	c	b		0	0	0	0	0	1	0
1699	Kanshi	128766	b	b						b				0	0	0	0	0	1	0
1700	Kanakpur	128767	b	a	b	b	b	b	b	b	c	b		0	0	0	0	0	1	0
1701	Bhatauli	128768	b	b	b		b	b	b	b	c	b		0	0	0	0	0	1	0
1702	Dhareli	128769	a	a	a	a	a				a			0	0	0	0	0	1	0
1703	Uganpur	128770	b	b	b	b	c				b			0	0	0	0	0	1	0
1704	Dhilwari	128771	a	a	a	a	a	a	a	a	a	a		0	0	0	0	0	1	0
1705	Basela	128772	b	b	b	b		b	b	b		b		0	0	0	0	0	1	0
1706	Kundra Kharsai I	128773	b	b	b	b	b	b	b	b	b	b		0	0	0	0	0	1	0
1707	Kundra Kharsai II	128774																		
1708	Jarauna Kulha	128775																		
1709	Diorania	128776	c	c	c	c	c	c	c	c	c	c		0	0	0	0	0	1	0
1710	Bela Kham	128777	b	b	b	b	b	b	b	b	b	b		0	0	0	0	0	1	0
1711	Bela Pukhta	128778	b	b	b	b	b	b	b	b	b	b		0	0	0	0	0	1	0
1712	Rohri	128779	a	a	a	a	a	a	a	a	a	a		0	0	0	0	0	1	0
1713	Dandi	128780	a	a	a	a	a	a	a	a	a	a		0	0	0	0	0	1	0
1714	Pranpur Pukhta	128781																		
1715	Pranpur Kham	128782																		
1716	Karanpur Kham	128783																		
1717	Shankarpur Khar	128784																		
1718	Karanpur Pukhta	128785	b	b	a	b	b	b	b	b	b	b		0	0	0	0	0	1	0
1719	Shankarpur Pukh	128786	b	b	a	b	b	b	b	b	b	b		0	0	0	0	0	1	0
1720	Asauri	128787																		
1721	Chanakheda	128788		b	b	b	b	b	b	b	b	b		0	0	0	0	0	1	0
1722	Anandapur	128789	b	b	a	b	b	b	b	b	b	a		0	0	0	0	0	1	0
1723	Kishurra	128790																		
1724	Chaparkaura Kh	128791																		
1725	Chaparkaura Puk	128792		b	a	b	b	b	b	b	b	b		0	0	0	0	0	1	0
1726	Makrandapur	128793	b	b	b	b	b	b	b	b	b	b		0	0	0	0	0	1	0
1727	Kataka Chhatu	128794	a	a	a	a	a	a	a	a	a	a		0	0	0	0	0	1	0
1728	Simri Baura	128795	a	a	a	a	a	a	a	a		c		0	0	0	0	0	1	0
1729	Koli	128796	b	b	b	b	b	b	b	b	b	b		0	0	0	0	0	1	0
1730	Kadega	128797	b	a	a	b	b	b	b	b	b	b		0	0	0	0	0	1	0
1731	Nathpur Angadre	128798		b	b	b	b	b	b	b	b	b		0	0	0	0	0	1	0
1732	Atsena	128799	a	a	a	a	a	a	a	a	a	a		0	0	0	0	0	0	0
1733	Biharipur Chhen	128800	b	b	a	b	b	b	b	b	b	a		0	0	0	0	0	0	0
1734	Uraina Kham	128801																		
1735	Uraina Pukhta	128802	b	b	a	b	b	b	b	b		b		0	0	0	0	0	0	0
1736	Naum Tikanna K	128803																		
1737	Naum Tikanna P	128804	b	b	b	b	b	b	b	b	b	b		0	0	0	0	0	0	0
1738	Paliya Gujar	128805												0	0	0	0	0	0	0
1739	Beha Madho	128806	a	a	a	a	a	a	a	a				0	0	0	0	0	0	0
1740	Tikra Palaura	128807		a										0	0	0	1	0	0	0
1741	Gangola	128808	a	a	a	a	a	a	a	a	a	a		0	0	0	1	0	0	0
1742	Kalaura	128809	a	a	a	a	a	a	a	a	a	a		0	0	0	1	0	0	0
1743	Puraini	128810	a	a	a	a	a	a	a	a	c	a		0	0	0	1	0	0	0
1744	Kurkheda	128811																		
1745	Galothi	128812	a	a	a	a	c	a	a	a	a	a		0	0	0	1	0	0	0
1746	Salempur	128813	a		a	a	c	a	a	a	a	a		0	0	0	1	0	0	0

Census of India 2011- Village Directory

Amenities and Land use (As in 2009)

Name of District:-Budaun Location CodeNo:-149

Name of CD Block:-Dataganj Location CodeNo:-0185

Sr.No.	Name village	Location code no.	Availability of drinking water - Yes / No								Availability of toilet & others Yes / No			
			Tap water (Treated/Untreated)	Well water (Covered/ Uncovered well)	Hand Pump	Tube wells/ Bore well	Spring	River / Canal	Tank / Pond / Lake	Others	Community toilet including bath.	Community toilet excluding bath.	Rural sanitary mart or sanitary hardware outlet available near the village.	Community bio- gas or recycle of waste for productive use.
1	2	3	39	40	41	42	43	44	45	46	47	48	49	50
1695	Naugawan	128762												
1696	Raipur Dhirpur	128763	No	Yes	Yes	Yes	No	No	Yes	No	No	No	No	Yes
1697	Kutha Kuthia St	128764	No	No	Yes	Yes	No	No	No	No	No	No	No	No
1698	Palia Lato	128765	Yes	No	Yes	Yes	No	No	No	No	No	No	No	No
1699	Kanshi	128766	No	No	Yes	Yes	No	No	No	No	No	No	No	No
1700	Kanakpur	128767	No	No	Yes	No	No	No	No	No	No	No	Yes	No
1701	Bhatauli	128768	No	No	Yes	Yes	No	No	No	No	No	No	No	No
1702	Dhareli	128769	No	No	Yes	Yes	No	Yes	No	No	No	No	No	No
1703	Uganpur	128770	Yes	No	Yes	No	No	No	No	No	No	No	No	No
1704	Dhilwari	128771	No	No	Yes	Yes	No	Yes	No	No	No	No	Yes	No
1705	Basela	128772	No	No	Yes	Yes	No	No	Yes	No	No	No	No	No
1706	Kundra Kharsai I	128773	No	No	Yes	No	No	No	Yes	No	No	No	No	No
1707	Kundra Kharsai I	128774												
1708	Jarauna Kulha	128775												
1709	Diorania	128776	No	No	Yes	Yes	No	No	No	No	No	No	No	No
1710	Bela Kham	128777	No	No	Yes	Yes	Yes	Yes	Yes	Yes	No	No	No	No
1711	Bela Pukhta	128778	No	No	Yes	Yes	No	No	No	No	No	No	No	No
1712	Rohri	128779	No	No	Yes	Yes	No	No	No	No	No	No	No	No
1713	Dandi	128780	No	No	Yes	No	No	No	No	No	No	No	No	No
1714	Pranpur Pukhta	128781												
1715	Pranpur Kham	128782												
1716	Karanpur Kham	128783												
1717	Shankarpur Khar	128784												
1718	Karanpur Pukhta	128785	Yes	No	Yes	Yes	No	No	No	No	No	No	No	No
1719	Shankarpur Pukht	128786	Yes	Yes	Yes	No	No	Yes	Yes	No	No	No	No	No
1720	Asauri	128787												
1721	Chanakheda	128788	Yes	Yes	Yes	Yes	No	Yes	No	No	No	No	No	No
1722	Anandapur	128789	No	No	Yes	Yes	No	Yes	No	No	No	No	No	No
1723	Kishurra	128790												
1724	Chaparkaura Kh	128791												
1725	Chaparkaura Puk	128792	Yes	Yes	Yes	No	Yes	Yes	Yes	No	No	No	No	No
1726	Makrandapur	128793	No	Yes	Yes	No	No	Yes	No	No	No	No	No	No
1727	Kataka Chhatu	128794	No	No	Yes	No	No	No	No	No	No	No	No	No
1728	Simri Baura	128795	No	No	Yes	Yes	No	No	No	No	No	No	No	No
1729	Koli	128796	No	No	Yes	Yes	No	No	No	No	No	No	No	No
1730	Kadaka	128797	No	No	Yes	Yes	No	No	No	No	No	No	No	No
1731	Nathpur Angadri	128798	Yes	No	Yes	Yes	No	No	No	No	No	No	No	No
1732	Atsena	128799	No	No	Yes	Yes	No	Yes	No	No	No	No	No	No
1733	Biharipur Chhen	128800	No	No	Yes	Yes	No	Yes	No	No	No	No	Yes	No
1734	Uraina Kham	128801												
1735	Uraina Pukhta	128802	No	No	Yes	No	No	No	Yes	No	No	No	No	No
1736	Naum Tikanna K	128803												
1737	Naum Tikanna P	128804	Yes	No	Yes	Yes	No	Yes	Yes	No	No	No	No	No
1738	Paliya Gujar	128805	Yes	No	Yes	No	No	No	No	No	No	No	No	No
1739	Behta Madho	128806	Yes	Yes	Yes	No	No	Yes	Yes	No	No	No	No	No
1740	Tikra Palaura	128807	No	Yes	Yes	Yes	No	No	No	No	No	No	No	No
1741	Gangola	128808	No	No	Yes	No	No	No	No	No	No	No	No	No
1742	Kalaura	128809	No	No	Yes	No	No	No	No	No	No	No	No	No
1743	Puraini	128810	No	Yes	Yes	Yes	No	No	No	No	No	No	No	No
1744	Kurkheda	128811												
1745	Galothi	128812	No	Yes	Yes	Yes	No	Yes	Yes	No	No	No	No	No
1746	Salempur	128813	No	Yes	Yes	Yes	No	No	Yes	No	No	No	No	Yes

Census of India 2011- Village Directory

Amenities and Land use (As in 2009)

Name of District:- Budaun Location CodeNo:-149

Name of CD Block:-Dataganj Location CodeNo:-0185

Sr.No.	Name village	Location code no.	Communication and transport facilities (If amenities available code -Yes is given except for Village Pin Code ,If not available within the village , the distance range code viz; a for < 5 Kms, b for 5-10 Kms and c for 10+ kms of nearest place where facility is available is given).																
			Post office(PO)	Sub post office (SFO)	Post & Telegraph office (P&TO)	Village Pin Code	Telephones (Land lines)	Public call office (PCO)	Mobile phone coverage	Internet cafes/ Common service centre (CSC)	Private courier facility	Bus service (Public & Private)	Railway stations	Auto/Modified Autos	Taxis and Vans	Tractors	Cycle-pulled rickshaws(Mannual & Machine driven)	Carts driven by animals	Sea /River ferry service
1	2	3	51	52	53	54	55	56	57	58	59	60	61	62	63	64	65	66	67
1695	Naugawan	128762																	
1696	Raipur Dhirpur	128763	b	a		243655													
1697	Kutha Kuthia St	128764	a	b	b		b	b	Yes	b	c	b	c	b	b	Yes	b	Yes	Yes
1698	Palia Lato	128765	b	b	b	243635	b	b	Yes	b	b	b	b	b	b	Yes	b		
1699	Kanshi	128766	b	a	b		a	a	c	b	b	c	b	b	Yes				
1700	Kanakpur	128767	a	b	b		b	b	Yes	b	c	b	c	b	b	Yes	b	Yes	Yes
1701	Bhatauli	128768	b		b	243635	b	b	Yes	b	c	Yes	c	b	Yes	Yes	b	Yes	Yes
1702	Dhareli	128769	a	a	b		Yes	a	Yes	Yes	Yes	Yes	c						
1703	Uganpur	128770	b	b	b		Yes	b	Yes	c	c	b	c	b	b				
1704	Dhilwari	128771	a	a	a	243635	a	a	Yes	a	a	a	a	a	a	Yes	Yes		
1705	Basela	128772	b		b		b	b	b	c	c	b	c	b	b	a	a	a	a
1706	Kundra Kharsai 1	128773	b	b	b		b	b	Yes	c	c	c	c	c	c	Yes	c	Yes	
1707	Kundra Kharsai 1	128774																	
1708	Jarauna Kulha	128775																	
1709	Diorania	128776	b	b	b		b	b	b	c	c	c	c	c	c	b	b	a	Yes
1710	Bela Kham	128777	b	b	b		Yes	b	Yes		c	Yes	c	c	c	Yes	c		
1711	Bela Pukhta	128778	b	b	b		b	b	b	c	c	c	c	c	c	Yes	c	Yes	
1712	Rohri	128779	a	a	a		a	a	Yes	c	c	c	c	c	c	Yes		Yes	
1713	Dandi	128780	a	a	a		a	a	Yes	c	c	c	c	c	c	Yes	c	Yes	
1714	Pranpur Pukhta	128781																	
1715	Pranpur Kham	128782																	
1716	Karanpur Kham	128783																	
1717	Shankarpur Khar	128784																	
1718	Karanpur Pukhta	128785	b		b	243635	Yes	Yes	Yes	b	b	b	c	b	Yes	Yes	Yes	Yes	
1719	Shankarpur Pukht	128786	b	a	b	243635		a	Yes	b	b	b	b	c	a	Yes	Yes		a
1720	Asauri	128787																	
1721	Chanakheda	128788	b	a	b		b	a	Yes	b	b	b	c	b	Yes	Yes	Yes	Yes	a
1722	Anandapur	128789	b	a	a		b	b	b	b	b	b	c	c	c				
1723	Kishurra	128790																	
1724	Chaparkaura Kham	128791																	
1725	Chaparkaura Puk	128792	b	a	b		b	a		b	b	b	c	b	Yes	Yes	Yes	Yes	Yes
1726	Makrandapur	128793	b	b	b		b	b	b	b	b	b	c	c	c		c		c
1727	Kataka Chhatu	128794	a	a	a		a	a	Yes	a	a	a	c	a	a		Yes	Yes	
1728	Simri Baura	128795															Yes	Yes	
1729	Koli	128796	b	a	b		b	b	b	b	b	b	c	b	b			Yes	
1730	Kadaka	128797	b	a	b		b	b	b	b	b	b	b	b	b	b		b	c
1731	Nathpur Angadr	128798	b	a	b			a	Yes	b	b	b	c	b	Yes	Yes	Yes	Yes	b
1732	Atsena	128799	a	a	a			a	a	a		a	c		a	Yes	Yes	Yes	b
1733	Biharipur Chhen	128800	b	a	a		b	b	Yes	b	b	b	c	c	c		c	Yes	
1734	Uraina Kham	128801																	
1735	Uraina Pukhta	128802	b	a	a		b	b		b	b	b	c	c	b			Yes	
1736	Naum Tikanna K	128803																	
1737	Naum Tikanna P	128804	b	b	b		b	b	b	b	b	b	c	b	b	b	b		
1738	Paliya Gujar	128805	a	a	a	243635	a	a	a	a	a	a	a	a	a	a	a	a	a
1739	Behta Madho	128806	a	a	a		a	a	Yes	c	c	a	c	a	a	Yes	a	Yes	
1740	Tikra Palaura	128807	a	a	a		a	a	a	a	a	a	a	a	a	Yes		Yes	
1741	Gangola	128808				243635	Yes	Yes	Yes		Yes	c	Yes	Yes	Yes	Yes	Yes	Yes	Yes
1742	Kalaura	128809	a	a	a		Yes	Yes	Yes	a	a	a		a		Yes	Yes	Yes	b
1743	Puraini	128810		a	a	243635		a		a	a	a	c	a	a	Yes	Yes	Yes	
1744	Kurkheda	128811																	
1745	Galothi	128812	a	a	a		a	a	a	a	a	a	a	a	a	Yes	Yes	Yes	
1746	Salempur	128813	a		a		a	a	Yes	a	c	a	a	a	a	Yes	Yes	Yes	b

Census of India 2011- Village Directory

Amenities and Land use (As in 2009)

Name of District:-Budaun Location CodeNo:-149

Name of CD Block:-Dataganj Location CodeNo:-0185

Sr. No.	Name village	Location code no.	Village connected to highways,village roads, banks & credit societies (If amenities available code -Yes is given, If not available within the village , the distance range code viz: a for < 5 Kms, b for 5-10 Kms and c for 10+ kms of nearest place where facility is available is given).											
			Connected to national highway(NH)	Connected to state highway(SH)	Connected to major district road (MDR)	Connected to others district road	Pucca roads	Kutcheha roads	Water bounded macadam(WBM) roads	Navigable waterway (river/canal)(NW)	Footpaths (FP)	Commercial & Co-operative Banks	ATM	Agricultural Credit Societies
1	2	3	68	69	70	71	72	73	74	75	76	77	78	79
1695	Naugawan	128762												
1696	Raipur Dhirpur	128763	c			Yes					Yes	b	b	b
1697	Kutha Kuthia St	128764	c	c	b	Yes					Yes	b	b	b
1698	Palia Latoo	128765	c	b	b	Yes					Yes	b	b	b
1699	Kanshi	128766	c	c		Yes					Yes	b	b	a
1700	Kanakpur	128767	c	c	b	Yes					Yes	b	b	b
1701	Bhatauli	128768	c	c	b	Yes		Yes			Yes	b	b	b
1702	Dhareli	128769	c	c	a	Yes					Yes	b	b	
1703	Uganpur	128770	c	c	b						Yes	b	b	
1704	Dhilwari	128771	c	c							Yes	a	a	a
1705	Basela	128772	c	c	b	Yes		Yes			Yes	b	b	b
1706	Kundra Kharsai I	128773	c	c	c	Yes	b	Yes	Yes		Yes	b	b	b
1707	Kundra Kharsai II	128774												
1708	Jarauna Kulha	128775												
1709	Diorania	128776	c	c	b	b	Yes	c	a	a	Yes	b	b	b
1710	Bela Kham	128777	c	c	c	c	b	b	b		Yes	b	b	b
1711	Bela Pukhta	128778	c	c	c	c	b	b	b	Yes	Yes	b	b	b
1712	Rohri	128779	c	c	c	Yes	Yes	c	c		Yes	a	a	a
1713	Dandi	128780	c	c	c	Yes	a	Yes	a		Yes	a	a	a
1714	Pranpur Pukhta	128781												
1715	Pranpur Kham	128782												
1716	Karanpur Kham	128783												
1717	Shankarpur Khat	128784												
1718	Karanpur Pukhta	128785	c	c	b	Yes	a	Yes	c	c	Yes	b	b	b
1719	Shankarpur Pukhta	128786	c	c	a	Yes	b		Yes	a	Yes	b	b	b
1720	Asauri	128787												
1721	Chanakheda	128788	c	c	b	a	a	Yes	a	a	Yes	b	b	b
1722	Anandapur	128789	c	c	b	Yes	Yes	a			Yes	b	b	a
1723	Kishurra	128790												
1724	Chaparkaura Khat	128791												
1725	Chaparkaura Pukhta	128792	c	c	b	Yes		a			Yes	a	b	b
1726	Makrandapur	128793	c	c	b	a	a	a	a	a	Yes	b	b	b
1727	Kataka Chhatu	128794	c	c	a	a	Yes	Yes	Yes		Yes	a	a	a
1728	Simri Baura	128795	c	c	a	a	Yes	Yes			Yes	a	a	a
1729	Koli	128796	c	c	c	Yes					Yes	b	b	Yes
1730	Kadega	128797	c	b	b	Yes	Yes				Yes	b	b	b
1731	Nathpur Angadri	128798	c	c	b	b	a	Yes	Yes	a	Yes	b	b	b
1732	Atsena	128799	c	Yes	Yes	Yes			Yes		Yes	a	a	a
1733	Biharipur Chhen	128800	c	c	b	Yes	Yes	Yes	a		Yes	b	b	a
1734	Uraina Kham	128801												
1735	Uraina Pukhta	128802	c	c	b	Yes	Yes	Yes			Yes	b	b	Yes
1736	Naum Tikanna Khat	128803												
1737	Naum Tikanna Pukhta	128804	c	b	b	Yes	b	Yes	b	b	Yes	b	b	b
1738	Paliya Gujar	128805	c	a	a	Yes	a	Yes	a	a	Yes	a	a	a
1739	Behta Madho	128806	c	c	a	Yes	a	Yes	a		Yes	a	a	a
1740	Tikra Palaura	128807	c	c	a		a	a	a		Yes	a	a	a
1741	Gangola	128808	c		Yes	Yes	Yes	Yes			Yes	a	a	a
1742	Kalaura	128809	c	a	a	Yes	Yes	Yes			Yes	a	a	a
1743	Puraini	128810	c	c	a	Yes	Yes	Yes	Yes		Yes	a	a	a
1744	Kurkheda	128811												
1745	Galothi	128812	c	a	a	Yes		Yes			Yes	a	a	a
1746	Salempur	128813	c	a	b	Yes	a	Yes		b	Yes	a	a	a

Census of India 2011- Village Directory

Amenities and Land use (As in 2009)

Name of District:-Budaun Location CodeNo:-149

Name of CD Block:-Dataganj Location CodeNo:-0185

Sr.No.	Name village	Location code no.	Availability of miscellaneous facilities (If amenities available code -Yes is given, If not available within the village , the distance range code viz: a for < 5 Kms, b for 5-10 Kms and c for 10+ kms of nearest place where facility is available is given).																	Availability of electricity (Yes/No)				
			Self-Help Group (SHG)	Public distribution system (PDS) shop	Mandis / Regular market	Weekly Haat	Agricultural marketing society	Integrated Child Development Scheme (Nutritional Centres)	Anganwadi Centre (Nutritional Centres)	Others (Nutritional Centres)	ASHA (Accredited Social Health Activist)	Community centre with/without TV	Sports Field,	Sports Club / Recreation Centre	Cinema / Video Hall	Public Library	Public Reading Room	Newspaper Supply	Assembly Polling station	Birth & Death Registration Office	Power Supply for Domestic Use (ED)	Power Supply for Agricultural Use (EAG)	Power Supply for Commercial Use (EC)	Power Supply for All Uses (EA)
1	2	3	80	81	82	83	84	85	86	87	88	89	90	91	92	93	94	95	96	97	98	99	100	101
1695	Naugawan	128762																						
1696	Raipur Dhirpur	128763	b	b	b	b	b	b	b	b	Yes	b	b	b	b	b	b	Yes	Yes	Yes	Yes	Yes	Yes	Yes
1697	Kutha Kuthia Su	128764	Yes	Yes	b	b	b	Yes	Yes	Yes	Yes	b	b	b	c	c	b	Yes	Yes	Yes	Yes	Yes	Yes	Yes
1698	Palia Latoo	128765	b	Yes	b	b	b	b	Yes	Yes	Yes	b	b	b	b	b	b	Yes	Yes	Yes	Yes	Yes	Yes	Yes
1699	Kanshi	128766	Yes	Yes	Yes	Yes	Yes	Yes	Yes	Yes	Yes	Yes	Yes	Yes	Yes	Yes	Yes	Yes	Yes	Yes	Yes	Yes	Yes	Yes
1700	Kanakpur	128767	Yes	Yes	b	b	b	Yes	Yes	Yes	Yes	b	b	b	b	c	c	b	Yes	Yes	Yes	Yes	Yes	Yes
1701	Bhatauli	128768	b	Yes	a	a	b	Yes	Yes	Yes	Yes	b	b	b	b	c	c	b	Yes	Yes	Yes	Yes	Yes	Yes
1702	Dhareli	128769	Yes	Yes	b	b	Yes	Yes	Yes	Yes	Yes	Yes	b	Yes	Yes	b	Yes	Yes	Yes	Yes	Yes	Yes	Yes	Yes
1703	Uganpur	128770	Yes	Yes	b	Yes	Yes	Yes	Yes	Yes	Yes	Yes	b	b	c	b	Yes	Yes	Yes	Yes	Yes	Yes	Yes	Yes
1704	Dhilwari	128771	Yes	Yes	a	Yes	a	Yes	Yes	Yes	Yes	a	c	c	a	c	c	a	Yes	a	Yes	Yes	Yes	Yes
1705	Basela	128772	Yes	Yes	b	b	b	c	Yes	Yes	Yes	b	b	b	b	c	b	b	Yes	Yes	Yes	Yes	Yes	Yes
1706	Kundra Kharsai I	128773	b	b	b	b	b	b	b	b	b	b	c	c	b	c	c	Yes	Yes	Yes	Yes	Yes	Yes	Yes
1707	Kundra Kharsai II	128774																						
1708	Jarauna Kulha	128775																						
1709	Diorania	128776	b	a	b	b	b	b	b	b	b	c	c	b	c	c	a	Yes	b	Yes	Yes	Yes	Yes	Yes
1710	Bela Kham	128777	b	b	b	b	b	b	b	b	b	c	c	b	c	c	Yes	Yes	b	Yes	Yes	Yes	Yes	Yes
1711	Bela Pukhta	128778	b	b	b	b	b	b	b	b	b	c	c	c	c	c	Yes	Yes	b	Yes	Yes	Yes	Yes	Yes
1712	Rohri	128779	a	a	a	a	a	a	a	a	a	c	c	c	c	c	Yes	Yes	Yes	Yes	Yes	Yes	Yes	Yes
1713	Dandi	128780	a	Yes	a	a	a	a	a	a	Yes	a	c	c	a	c	c	Yes	Yes	Yes	Yes	Yes	Yes	Yes
1714	Pranpur Pukhta	128781																						
1715	Pranpur Kham	128782																						
1716	Karanpur Kham	128783																						
1717	Shankarpur Khar	128784																						
1718	Karanpur Pukhta	128785	b	Yes	b	b	b	b	b	Yes	Yes	b	Yes	Yes	b	Yes	Yes	b	a	b	Yes	Yes	Yes	Yes
1719	Shankarpur Pukh	128786	b	a	b	b	b	b	b	Yes	Yes	b	Yes	Yes	b	c	c	b	a	Yes	Yes	Yes	Yes	Yes
1720	Asauri	128787																						
1721	Chanakheda	128788	b	a	b	b	b	b	b	Yes	Yes	b	Yes	Yes	b	c	Yes	b	Yes	b	Yes	Yes	Yes	Yes
1722	Anandapur	128789	b	a	b	b	b	a	b	a	Yes	a	b	b	b	c	Yes	b	a	a	Yes	Yes	Yes	Yes
1723	Kishurra	128790																						
1724	Chaparkaura Kh	128791																						
1725	Chaparkaura Puk	128792	b	a	b	b	b	b	b	Yes	Yes	b	b	b	b	Yes	Yes	b	a	b	Yes	Yes	Yes	Yes
1726	Makrandapur	128793	b	a	b	b	b	Yes	a	Yes	a	b	b	b	b	c	c	b	a	a	Yes	Yes	Yes	Yes
1727	Kataka Chhatu	128794	Yes	a	a	a	Yes	a	a	Yes	a	a	a	a	a	a	a	a	a	a	Yes	Yes	Yes	Yes
1728	Simri Baura	128795	Yes	a	a	a	a	a	a	Yes	a	a	a	a	a	a	a	a	a	a	Yes	Yes	Yes	Yes
1729	Koli	128796	b	Yes	b	b	b	Yes	Yes	b	Yes	b	b	b	b	b	b	Yes	Yes	Yes	Yes	Yes	Yes	Yes
1730	Kadaka	128797	b	Yes	b	b	b	b	b	b	Yes	b	b	b	b	b	b	Yes	Yes	Yes	Yes	Yes	Yes	Yes
1731	Nathpur Angadre	128798	b	a	b	b	b	a	Yes	Yes	b	Yes	Yes	b	a	b	Yes	Yes	Yes	Yes	Yes	Yes	Yes	Yes
1732	Atsena	128799	Yes	Yes	a	a	a	a	a	Yes	Yes	a	Yes	Yes	a	Yes	Yes	Yes	Yes	Yes	Yes	Yes	Yes	Yes
1733	Biharipur Chhen	128800	b	a	b	b	a	b	a	a	b	b	b	b	b	c	c	b	a	a	Yes	Yes	Yes	Yes
1734	Uraina Kham	128801																						
1735	Uraina Pukhta	128802	b	Yes	b	b	b	b	Yes	b	b	b	b	b	b	b	b	Yes	Yes	Yes	Yes	Yes	Yes	Yes
1736	Naum Tikanna K	128803																						
1737	Naum Tikanna P	128804	b	b	b	b	b	Yes	Yes	Yes	Yes	b	b	b	Yes	b	b	b	Yes	Yes	Yes	Yes	No	Yes
1738	Paliya Gujar	128805	a	a	a	a	a	a	a	a	Yes	a	a	a	a	a	a	a	Yes	Yes	Yes	Yes	Yes	Yes
1739	Behta Madho	128806	a	Yes	a	a	a	a	Yes	a	Yes	a	a	a	a	a	c	a	Yes	a	Yes	Yes	Yes	Yes
1740	Tikra Palaura	128807	a	a	a	a	a	a	a	Yes	a	a	a	a	a	a	c	a	a	a	Yes	Yes	Yes	Yes
1741	Gangola	128808	Yes	Yes	Yes	Yes	Yes	Yes	Yes	Yes	Yes	Yes	Yes	Yes	Yes	Yes	Yes	Yes	Yes	Yes	Yes	Yes	Yes	Yes
1742	Kalaura	128809	a	a	a	a	a	a	Yes	a	Yes	c	c	a	a	a	a	a	Yes	Yes	Yes	Yes	No	Yes
1743	Puraini	128810	Yes	Yes	a	a	a	Yes	Yes	Yes	Yes	a	c	c	a	c	c	a	Yes	Yes	Yes	Yes	Yes	Yes
1744	Kurkheda	128811																						
1745	Galothi	128812	Yes	Yes	Yes	Yes	Yes	Yes	Yes	Yes	Yes	Yes	Yes	Yes	Yes	Yes	Yes	Yes	Yes	Yes	Yes	Yes	No	Yes
1746	Salempur	128813	Yes	Yes	a	a	Yes	a	Yes	Yes	Yes	c	a	c	a	a	a	Yes	Yes	Yes	Yes	Yes	Yes	Yes

Census of India 2011- Village Directory

Amenities and Land use (As in 2009)

Name of District:-Budaun Location CodeNo:-149

Name of CD Block:-Dataganj Location CodeNo:-0185

Sr.No.	Name village	Location code no.	Land Use																	Name of three most important commodities manufactured			
			Nearest Town	Area under different types of land use (in hectares rounded up to one decimal place)											Area irrigated by source (in hectare).					First	Second	Third	
				Name	Distance range code i.e. a for < 5 Kms, b for 5-10 Kms and c for 10+ kms .	Forests	Area under Non-agricultural Uses	Barren and Un-cultivable land	Permanent Pastures and Other Grazing Lands	Land Under Miscellaneous Tree Crops etc.	Culturable Waste Land	Fallow lands other than current fallows	Current Fallows	Net Area Sown	Total Irrigated Land Area	Total Un-irrigated Land Area	Canals (C)	Wells/Tube-wells(W/TW)	Tanks/Lakes(T/L)				Water Falls(WF)
102	103	104	105	106	107	108	109	110	111	112	113	114	115	116	117	118	119	120	121	122			
1695	Naugawan	128762	BUDAUN		0	0	0	0	0	0	0	0.1	67.9	67.9	0	0	67.9	0	0	0			
1696	Raipur Dhirpur	128763	BUDAUN b		0	18.7	0	0	0	1.4	0	0.4	181.5	84.4	97.2	0	84.4	0	0	0	0	A Jwar	
1697	Kutha Kuthia Su	128764	BUDAUN c		0	17.2	0.5	0	13.1	3.7	7.8	2.5	168.7	168.7	0	0	168.7	0	0	0			
1698	Palia Latoo	128765	BUDAUN b		0.7	19.9	0	0	0.4	2.5	2.3	4.4	305.1	305.1	0	0	205.1	0	0	100	Bajara		
1699	Kanshi	128766	DATAGANJ		0	0	0	0	0	0	0	0	128.8	128.8	0	0	128.8	0	0	0	0	Bajara	
1700	Kanakpur	128767	BUDAUN c		0	7.4	2.8	0	0	0.3	0.4	0.5	91	88.4	2.5	0	88.4	0	0	0			
1701	Bhatauli	128768	BUDAUN c		0	33	24.6	0	1.3	1.1	2.9	7.9	200	200	0	0	200	0	0	0			
1702	Dhareli	128769	BUDAUN b		0	13.6	0	0	0	0.1	1.3	0.5	191.7	190.4	1.3	0	0	0	0	190			
1703	Uganpur	128770	BUDAUN b		0	10.2	0	0	0	0	4.3	4.3	138.6	138.6	0	0	0	0	0	139			
1704	Dhilwari	128771	BUDAUN a		0	17.7	0	0	2.2	5.7	0.8	4.1	124.4	118.2	6.2	0	118.2	0	0	0			
1705	Basela	128772	BUDAUN b		66	1.6	0	0	0	0	0	0	38.1	38.1	0	0	0	0	0	38.1			
1706	Kundra Kharsai 1	128773	BUDAUN c		0	24	0	0	0	0.5	4.4	4.8	346.5	334.3	12.2	0	0	0	0	334			
1707	Kundra Kharsai 1	128774	BUDAUN c		0	13	0	0	0	0	2	0	119.6	119.6	0	0	0	0	0	120			
1708	Jarauna Kulha	128775	DATAGANJ		0	26.3	0	0	0	1.6	42.6	0	56.4	56.4	0	0	0	0	0	56.4			
1709	Diorania	128776	BUDAUN c		0	0	0	0	13.9	0	0	0	43.1	43.1	0	0	0	0	0	43.1			
1710	Bela Kham	128777	BUDAUN c		0	94.9	0	0	0	0	0	0	7.5	0.8	6.6	0	0	0	0	0.8			
1711	Bela Pukhta	128778	BUDAUN c		0	7.2	0	0	0	0	0	0	35.2	35.2	0	0	0	0	0	35.2			
1712	Rohri	128779	BUDAUN c		0	37.9	0	0	0	3.7	16.8	15.8	365	364.3	0.7	0	0	0	0	364			
1713	Dandi	128780	BUDAUN c		0	102	0	0	0	2.7	6.4	0.8	303.1	283.7	19.4	0	0	0	0	284			
1714	Pranpur Pukhta	128781	BUDAUN c		0	12	0	0	0	0	2.5	22.6	32.2	32.2	0	0	0	0	0	32.2			
1715	Pranpur Kham	128782	BUDAUN c		0	90.1	0	0	0	0	0	0	18.2	2.3	15.8	0	0	0	0	2.3			
1716	Karanpur Kham	128783	BUDAUN		0	137	0	0	0	0	0	76	0	0	0	0	0	0	0	0			
1717	Shankarpur Khar	128784	BUDAUN b		20.8	0	0	0	0	0	4.5	2.6	19.3	18.7	0.6	0	0	0	0	18.7			
1718	Karanpur Pukhta	128785	BUDAUN		0	14.4	0	0	0	0.1	4.5	0.1	107.8	107.8	0	0	0	0	0	108	Bajar		
1719	Shankarpur Pukh	128786	DATAGANJ b		0	2.9	0	0	0	0	0	0	30.4	30.4	0	0	0	0	30.7	0	Bajra		
1720	Asauri	128787	DATAGANJ b		0	46.4	0	0	0	0	0	0	6.3	6.3	0	0	0	0	0	6.3			
1721	Chanakheda	128788	DATAGANJ b		0	10.8	0.9	0	0	1.8	0.8	0	150	149.9	0	0	0	0	149.9	0	Bajra		
1722	Anandapur	128789	DATAGANJ b		0	10.3	0	0.8	0.5	0.2	0.1	0.2	94.2	94.2	0	0	0	0	94.2	0	Sugar		
1723	Kishurra	128790	DATAGANJ b		0	1.5	0	0	0	0	0	0	33.4	33.4	0	0	0	0	33.4	0			
1724	Chaparkaura Kh	128791	DATAGANJ c		0	85.8	0	0	0	4.9	11.4	0	74.7	54.8	19.4	0	0	0	54.8				
1725	Chaparkaura Puk	128792	DATAGANJ b		0	15.1	0	0	0	0	1.3	0.7	107.6	102.4	5.2	0	0	0	102.4	0	Bajra		
1726	Makrandapur	128793	DATAGANJ b		1	39.1	0	0	0	0	0.6	1.6	86.9	61.6	25.3	0	0	0	61.6	0			
1727	Kataka Chhatu	128794	DATAGANJ a		0	11.1	0	0	0.2	0	0	0.8	115	115	0	0	0	0	0	115			
1728	Simri Baura	128795	DATAGANJ a		0	12.7	0	0	0.3	0.8	0	6.2	135.7	131.5	4.2	0	131.5	0	0	0			
1729	Koli	128796	DATAGANJ a		0	19.1	0	0	0.8	0.2	1.5	3.9	195.5	195.5	0	0	0	0	195.5	0	Sugar		
1730	Kadaka	128797	DATAGANJ b		0	10.9	0	0	0.4	0	0.5	2.5	97.7	97.7	0	0	0	0	97.7	0	Sugar		
1731	Nathpur Angadr	128798	DATAGANJ b		0	5.4	1.4	0	0	0	1.1	0	96.2	96.2	0	0	0	0	96.2	0	Bajra		
1732	Atsena	128799	ATSENA c		0	0	0	0	0	0	0	0	161.8	161.8	0	0	0	0	0	162			
1733	Biharipur Chhen	128800	DATAGANJ b		0	3.3	0	0	0.1	0	0	0.2	27.5	27.5	0	0	0	0	27.5	0	Wheat		
1734	Urainia Kham	128801	DATAGANJ b		0	6.2	0	0	0	0.2	1.2	0	19.2	13.8	5.4	0	0	0	13.8	0			
1735	Urainia Pukhta	128802	DATAGANJ b		0	24	0	0	0.8	0.2	2	0.5	136.2	136.2	0	0	0	0	136.2	0	Sugar		
1736	Naum Tikanna K	128803			0.8	0	0	0	0	0.1	0	0	244	25	219	0	25	0	0	0			
1737	Naum Tikanna P	128804	BUDAUN b		0	0	0	0	467	0	0	0	0	0	0	0	0	0	0	0			
1738	Paliya Gujar	128805	DATAGANJ a		0	0	47.9	0	0	0	0	0.1	460.8	460.8	0	0	460.8	0	0	0	0	Bajra	
1739	Behta Madho	128806	DATAGANJ a		0	21	3.9	0	165	0.5	0.7	3.5	5.4	5.4	0	0	0	0	5.4				
1740	Tikra Palaura	128807			0	6.9	10.8	0	1.1	3	1.9	1.2	140	140	0	0	140	0	0	0			
1741	Gangola	128808			0	0	0	0	0	4.5	0	0	246.6	200.8	45.8	0	200.8	0	0	0			
1742	Kalaura	128809	KATAUR c		0	0	0	0	0	0	0	0	114.8	109.5	5.3	0	0	0	0	110			
1743	Puraini	128810			0	21	0	0	0	1.6	1	6.4	174.3	168.2	6.1	0	168.2	0	0	0			
1744	Kurkheda	128811			0	4.9	0	0	0	0	29.4	6.8	123.8	123.8	0	0	0	0	123.8	0			
1745	Galothi	128812			0	0	0	0	0	0	0	2.3	160.7	118.7	42	0	0	0	0	119	Wheat		
1746	Salempur	128813	DATAGANJ a		0	0	0	0	0	0	0	98.9	228	201	27	0	0	0	0	201			

Census of India 2011- Village Directory

Amenities and Land use (As in 2009)

Name of District:-Budaun Location CodeNo:-149

Name of CD Block:-Dataganj Location CodeNo:-0185

Sr. No.	Name village	Location code no.	Total area of the village (in hectares rounded up to one decimal place)	Total population (2011 census)	Number of households (2011 census)	Number of educational amenities available. (If not available within the village , the distance range code viz: a for < 5 Kms, b for 5-10 Kms and c for 10+ kms of nearest place where facility is available is given).													
						Pre-Primary school (PP)	Primary school (P)	Middle school (M)	Secondary School (S)	Senior Secondary school (SS)	Degree college of arts, science & commerce (ASC)	Engineering colleges(EC)	Medical college (MC)	Management institute (MI)	Polytechnic (Pt)	Vocational training school /ITI	Non-formal training centre (NFTC)	Special school for disabled (SSD)	Others (specify)
1	2	3	4	5	6	7	8	9	10	11	12	13	14	15	16	17	18	19	20
1747	Kakraua	128814	78.3	18	3	b	a	a	b	b	c	c	c	c	c	c	c	c	c
1748	Sarai Pipria	128815	710	4165	668	b	2	1	b	b	c	c	c	c	c	c	c	c	c
1749	Dolapur	128816	84.9	945	173	b	1	a	b	b	c	c	c	c	c	c	c	c	c
1750	Chhachau	128817	237	1894	335		2	a	b	b	c	c	c	c	c	c	c	c	c
1751	Daharpur Kalan	128818	599	6560	1190		2	2	a	a	c	c	a	c	c	c	c	c	c
1752	Ismailpur	128819	151.4	1205	222		1	a	a	b	c	c	c	c	c	c	c	c	c
1753	Azmabad	128820	62.5	1	1														
1754	Mudsen Khurd	128821	326	1674	269	a	1	a	b	b	c	c	c	c	c	c	c	c	c
1755	Virampur	128822	273.7	2611	443	a	1	a	a	b	c	c	c	c	c	c	c	c	c
1756	Kundra Dhaka	128823	119.4	723	133	a	a		1	b	b	c	c	c	c	c	c	c	c
1757	Ghatmapur	128824	60.5	0	0														
1758	Biharipur	128825	175	2027	289		2	a	a	a	a	c	a	c	c	c	c	c	c
1759	Firozpur Aril	128826	408.7	4	1														
1760	Ghatampur	128827	90	291	54	c	1		a	a	a	a	a	a	a	a	a	a	a
1761	Papad Hamjapur	128828	551.2	4877	873	2	1	1	a	c	c	c	c	c	c	c	c	c	c
1762	Agauri	128829	68.3	779	136	a	1	a	a	b	c	c	c	c	c	c	c	c	c
1763	Ikhlaspur	128830	14.2	0	0														
1764	Biria Danda	128831	88.7	1462	235		2	b	b	b	c	c	c	c	c	c	c	c	c
1765	Ghilaur	128832	580	2128	329		2	a	b	b	c	c	c	c	c	c	c	c	c
1766	Parisiddhpur	128833	208.1	1328	253	b	1	1	b	b	c	c	c	c	c	c	c	c	c
1767	Dudhari	128834	173.2	1758	300	a	1	1	a	a	c	c	c	c	c	c	a	c	c
1768	Andhrau	128835	245.6	2459	490	a	1	1	a	a	c	c	c	c	c	c	c	c	c
1769	Hashimpur	128836	63.3	873	143	a	1	a	a	a	c	c	c	c	c	c	c	c	c
1770	Chanjari	128837	396.1	1322	224	b	1	b	c	c	c	c	c	c	c	c	c	c	c
1771	Kishni Mehra	128838	946.5	4349	797		1	1	c	c	c	c	c	c	c	c	c	c	c
1772	Bhagauda	128839	128.2	455	62														
1773	Sainjani	128840	940.2	2987	509	b	1	1	b	b	c	c	c	c	c	c	c	c	c
1774	Chirra	128841	157.2	916	152	1	a	a		c	c	c	c	c	c	c	c	c	c
1775	Kumderi	128842	35.9	0	0														
1776	Bhagautipur	128843	250.3	1145	289	b	1	b	b	b	c	c	c	c	c	c	c	c	c
1777	Gadhiya Laksha	128844	62.2	134	21	b	a	a	a	a	c	c	c	c	c	c	c	c	c
1778	Baksena	128845	535.5	4415	741	b	2	1	c	c	c	c	c	c	c	c	c	c	c
1779	Kuniyaraipur	128846	291.8	1961	357		1	1	b	b	c	c	c	c	c	c	c	c	c
1780	Shahjahanpur	128847	99.1	918	168	b	1	a	b	b	c	c	c	c	c	c	c	c	c
1781	Bakhtpur	128848	185.2	1489	245	c	2	c	c	c	c	c	c	c	c	c	c	c	c
1782	Gautia Ram Nar	128849	59.8	558	91	a	1	a	a	a	c	c	c	c	c	c	c	c	c
1783	Kasu Nagla	128850	81	274	51														
1784	Kanspur	128851	268.1	1710	287	a	2	2	a	a	c	c	c	c	c	c	c	c	c
1785	Bhikampur Majr	128852	32	0	0														
1786	Keshaunpur Kal	128853	81	828	165	b	1	a	b	b	c	c	c	c	c	c	c	c	c
1787	Pasiya Nagla	128854	102	815	143	c	1	c	c	c	c	c	c	c	c	c	c	c	c
1788	Diyori	128855	120.9	1970	328		1	a	b	b	c	c	c	c	c	c	c	c	c
1789	Sapreda	128856	135.9	1040	192	1	3	b	b	b	c	c	c	c	c	c	c	c	c
1790	Biharipur Ajab	128857	172	1234	226														
1791	Azampur Bisauri	128858	268.1	1532	281	2	3	2	1	b	c	c	c	c	c	c	c	c	c
1792	Sisaina Kisan	128859	96	358	96														
1793	Diyouhari	128860	59.9	722	116		1	a	a	c	c	c	c	c	c	c	c	c	c
1794	Bheda	128861	116.6	373	91		1	a	b	b	c	c	c	c	c	c	c	c	c
1795	Kalakand	128862	156.9	1137	215		1	1	a	c	c	c	c	c	c	c	c	c	c
1796	Raipura	128863	121.7	615	115		1	a	b	b	c	c	c	c	c	c	c	c	c
1797	Katkaura	128864	247	437	75		1	a	b	c	c	c	c	c	c	c	c	c	c
1798	Ghamipatti	128865	41.4	1006	164		1	1	b	b	c	c	c	c	c	c	c	c	c

Census of India 2011- Village Directory

Amenities and Land use (As in 2009)

Name of District:-Budaun Location CodeNo:-149

Name of CD Block:-Dataganj Location CodeNo:-0185

Sr. No.	Name village	Location code no.	Number of Medical Amenities available. (If not available within the village, the distance range code viz: a for < 5 Kms, b for 5-10 Kms and c for 10+ kms of nearest place where facility is available is given).										Number of Non-Government Medical Amenities available.							
			Community health centre (CHC)	Primary health centre (PHC)	Primary health sub centre (PHS)	Maternity and child welfare centre (MCWC)	T.B. clinic (TBC)	Hospital-allopathic (HA)	Hospital-alternative medicine (HO)	Dispensary (D)	Veterinary hospital (VH)	Mobile health clinic (MHC)	Family welfare centre (FWC)	Charitable non Govt. hospital/Nursing home.	Medical practitioner with MBBS Degree	Medical practitioner with other degree	Medical practitioner with no degree	Traditional practitioner and faith healer .	Medicine Shop	Others
1	2	3	21	22	23	24	25	26	27	28	29	30	31	32	33	34	35	36	37	38
1747	Kakraua	128814	b	b	a	b	b	b	b	b	b	b	b	0	0	0	1	0	0	0
1748	Sarai Pipria	128815	c	b		b	c	c	c	c	b	c	c	0	0	0	1	0	0	0
1749	Dolapur	128816	a	b	a	b	c	c	c	c	b	c	c	0	0	0	1	0	0	0
1750	Chhachau	128817	a	a	a	b		b	c	b	b	b	b	0	0	0	1	0	0	0
1751	Daharpur Kalan	128818			b	b		a	a	a	a	a	a	0	0	0	1	0	0	0
1752	Ismailpur	128819	b	b	b	b	c	a	a	b	b	b	a	0	0	0	1	0	0	0
1753	Azmadabad	128820												0	0	0	1	0	0	0
1754	Mudsenia Khurd	128821	c	c	a	a	c	b	b	c	c	c	b	0	0	0	1	0	0	0
1755	Virampur	128822	b	b	b	b	c	a	a	b	b	b	a	0	0	0	1	0	0	0
1756	Kundra Dhaka	128823	b	b	b	b	c	a	a	b	b	b	a	0	0	0	1	0	0	0
1757	Ghatmapur	128824																		
1758	Biharipur	128825	a	a	a	a		a	a	a	a	a	a	0	0	0	1	0	0	0
1759	Firozpur Aril	128826												0	0	0	1	0	0	0
1760	Ghatampur	128827	a	a	a	a	a	a	a	a	a	a	a	0	0	0	1	0	0	0
1761	Papad Hamjapur	128828	a	a	a	a								0	0	0	1	0	0	0
1762	Agauri	128829	b	b	b	b	c	a	a	b	b	b	a	0	0	0	1	0	0	0
1763	Ikhlaspur	128830																		
1764	Biria Danda	128831	b	b	b	b	b		b	b				0	0	0	0	0	0	1
1765	Ghilaur	128832		b	b	b		b						0	0	0	0	0	0	1
1766	Parisiddhpur	128833	b	b	a	b	b	b	b	b	b			0	0	0	0	0	0	1
1767	Dudhari	128834	a	a	a	a	a	a	a	a	a	a	a	0	0	0	0	0	0	1
1768	Andhrau	128835	a		1		1	a	a	a	a	a	c	1	0	0	0	0	0	1
1769	Hashimpur	128836	a		a	a	a	a	a	a	a	a	a	0	0	0	0	0	0	1
1770	Chanjari	128837	c	c	c	c	c				c		c	0	0	0	0	0	0	1
1771	Kishni Mehra	128838	c											0	0	0	0	0	0	1
1772	Bhagauda	128839												0	0	0	0	0	0	1
1773	Sainjani	128840	b	b	b	b	c				b		c	0	0	0	0	0	0	1
1774	Chirra	128841	c											0	0	0	0	0	0	1
1775	Kunderi	128842																		
1776	Bhagautipur	128843	c	c	c	c	c	c	c	c	c	c	c	0	0	0	0	0	0	0
1777	Gadhiya Laksha	128844	c	b	c	c	c	c		b	c		c	0	0	0	0	0	0	1
1778	Baksena	128845	c	c	c	c	c	c	c	c	c	c	c	0	0	0	0	0	0	0
1779	Kuniyaraipur	128846	b	b	a	b	b	b	b	b	b	b	b	0	0	0	0	0	0	0
1780	Shahjahanpur	128847	b	b	a	b	b	b	b	b	b	b	b	0	0	0	0	0	0	0
1781	Bakhtpur	128848	c	c		c	c	c	c	c	c	c	c	0	0	0	0	0	0	0
1782	Gautia Ram Nar	128849	a	a	b	a	a	a	a	a	a	a	a	0	0	0	0	0	0	0
1783	Kasu Nagla	128850	b	b	b	b	b	b	b	b	b	b	b	0	0	0	0	0	0	0
1784	Kanspur	128851	a	a	a	a	a	a	a	a	a	a	a	0	0	0	0	0	0	0
1785	Bhikampur Majr	128852																		
1786	Keshaunpur Kala	128853												0	0	0	0	0	0	0
1787	Pasiya Nagla	128854	c	c	c	c	c	c	c	c	c	c	c	0	0	0	0	0	0	0
1788	Diyori	128855	b	b	b	b		b		b	b	b	b	0	0	0	0	0	0	0
1789	Sapreda	128856	b	b	b	b	b	b	b	b	b	b	b	0	0	0	0	1	0	0
1790	Biharipur Ajab	128857												0	0	0	0	1	0	0
1791	Azampur Bisauri	128858		b	b	b	a	c	c		b	c		0	0	0	0	0	0	0
1792	Sisaina Kisan	128859	b	b	b	b	b	b	b	b	b	b	b	0	0	0	0	1	0	0
1793	Diyouhari	128860	c	c	c	c	c	c	c	c	c	c	c	0	0	0	0	1	0	0
1794	Bheda	128861	b	b	b	b	c	b	c	b	b	c	b	0	0	0	0	1	0	0
1795	Kalakand	128862		b	b	b	c	c	c	b	b	b	b	0	0	0	0	1	0	0
1796	Raipura	128863	b	b	b	b	c	c	c	c	c	c	a	0	0	0	0	0	0	0
1797	Katkaura	128864	b	b	b	b	c	c	b	c	b	c	b	0	0	0	0	1	0	0
1798	Ghamipatti	128865	b	b	b	b	c	b	c	b	b	c	b	0	0	0	0	1	0	0

Census of India 2011- Village Directory

Amenities and Land use (As in 2009)

Name of District:-Budaun Location CodeNo:-149

Name of CD Block:-Dataganj Location CodeNo:-0185

Sr.No.	Name village	Location code no.	Availability of drinking water - Yes / No								Availability of toilet & others Yes / No			
			Tap water (Treated/Untreated)	Well water (Covered/ Uncovered well)	Hand Pump	Tube wells/ Bore well	Spring	River / Canal	Tank/ Pond/ Lake	Others	Community toilet including bath.	Community toilet excluding bath.	Rural sanitary mart or sanitary hardware outlet available near the village.	Community bio- gas or recycle of waste for productive use.
1	2	3	39	40	41	42	43	44	45	46	47	48	49	50
1747	Kakraua	128814	No	Yes	Yes	Yes	No	No	Yes	No	No	No	No	No
1748	Sarai Pipria	128815	Yes	Yes	Yes	Yes	No	No	No	No	No	No	No	No
1749	Dolapur	128816	Yes	No	Yes	No	No	No	No	No	No	No	No	No
1750	Chhachau	128817	Yes	Yes	Yes	Yes	No	Yes	Yes	No	Yes	No	No	No
1751	Daharpur Kalan	128818	No	No	Yes	Yes	No	No	Yes	No	No	No	No	No
1752	Ismailpur	128819	No	No	Yes	Yes	No	No	Yes	No	No	No	No	No
1753	Azmabad	128820	Yes	Yes	Yes	Yes	No	No	No	No	No	No	Yes	No
1754	Mudsen Khurd	128821	Yes	No	Yes	Yes	No	No	Yes	No	No	No	No	No
1755	Virampur	128822	No	No	Yes	Yes	No	Yes	Yes	No	No	No	No	No
1756	Kundra Dhaka	128823	Yes	No	Yes	Yes	No	Yes	Yes	No	No	No	No	No
1757	Ghatmapur	128824												
1758	Biharipur	128825	No	No	Yes	Yes	No	Yes	No	No	No	Yes	Yes	No
1759	Firozpur Aril	128826	No	No	Yes	Yes	No	No	No	No	No	No	No	No
1760	Ghatampur	128827	No	No	Yes	Yes	No	No	No	No	No	No	Yes	Yes
1761	Papad Hamjapur	128828	No	No	Yes	Yes	No	No	No	No	No	Yes	Yes	No
1762	Agauri	128829	No	Yes	Yes	Yes	No	Yes	No	No	No	Yes	Yes	No
1763	Ikhlaspur	128830												
1764	Biria Danda	128831	No	No	Yes	Yes	No	No	No	No	No	No	No	No
1765	Ghilaur	128832	No	Yes	Yes	Yes	No	No	No	No	No	No	No	No
1766	Parisiddhpur	128833	No	Yes	Yes	Yes	No	No	No	No	No	No	No	No
1767	Dudhari	128834	No	Yes	Yes	Yes	No	No	No	No	No	No	No	No
1768	Andhrau	128835	No	No	Yes	Yes	No	No	No	No	No	No	No	No
1769	Hashimpur	128836	No	No	Yes	Yes	No	No	No	No	No	No	No	No
1770	Chanjari	128837	No	No	Yes	Yes	No	No	No	No	No	No	No	No
1771	Kishni Mehra	128838	No	No	Yes	Yes	No	No	No	No	No	No	No	Yes
1772	Bhagauda	128839	Yes	No	Yes	No	No	No	No	No	No	No	No	No
1773	Sainjani	128840	No	No	Yes	Yes	No	No	No	No	No	No	No	No
1774	Chirra	128841	No	No	Yes	Yes	No	No	No	No	No	No	No	No
1775	Kumderi	128842												
1776	Bhagautipur	128843	No	Yes	Yes	No	No	No	Yes	Yes	No	No	No	No
1777	Gadhiya Laksha	128844	No	No	Yes	No	No	No	No	No	No	No	No	No
1778	Baksena	128845	No	Yes	Yes	No	No	No	Yes	Yes	No	No	No	No
1779	Kuniyaraipur	128846	No	No	Yes	No	No	No	No	No	No	No	No	No
1780	Shahjahanpur	128847	No	Yes	Yes	No	No	No	Yes	No	No	No	No	No
1781	Bakhtpur	128848	No	Yes	Yes	No	No	No	Yes	No	No	No	No	No
1782	Gautia Ram Nar	128849	No	Yes	Yes	Yes	No	No	No	No	No	No	No	No
1783	Kasu Nagla	128850	No	Yes	Yes	Yes	No	No	Yes	No	No	No	No	No
1784	Kanspur	128851	Yes	Yes	Yes	No	No	No	No	No	No	No	No	No
1785	Bhikampur Majr	128852												
1786	Keshaunpur Kal	128853	Yes	Yes	Yes	No	No	No	No	No	No	No	No	No
1787	Pasiya Nagla	128854	No	Yes	Yes	Yes	No	No	No	No	No	No	No	No
1788	Diyori	128855	No	Yes	Yes	Yes	No	No	No	No	No	No	No	No
1789	Sapreda	128856	No	No	Yes	Yes	No	No	No	No	No	No	No	No
1790	Biharipur Ajab	128857	Yes	Yes	Yes	No	No	No	No	No	No	No	No	No
1791	Azampur Bisauri	128858	Yes	Yes	Yes	No	No	No	Yes	No	No	No	No	No
1792	Sisaina Kisan	128859	No	Yes	Yes	Yes	No	No	No	No	No	No	No	No
1793	Diyouhari	128860	No	No	Yes	Yes	No	No	No	No	No	No	No	No
1794	Bheda	128861	No	No	Yes	Yes	No	No	No	No	No	No	No	No
1795	Kalakand	128862	No	No	Yes	Yes	No	No	No	No	No	No	No	No
1796	Raipura	128863	No	Yes	Yes	No	No	No	No	No	No	No	No	No
1797	Katkaura	128864	No	Yes	Yes	Yes	No	No	No	No	No	No	No	No
1798	Ghamipatti	128865	No	Yes	Yes	Yes	No	Yes	No	No	No	No	No	No

Census of India 2011- Village Directory

Amenities and Land use (As in 2009)

Name of District:- Budaun Location CodeNo:-149

Name of CD Block:-Dataganj Location CodeNo:-0185

Sr.No.	Name village	Location code no.	Communication and transport facilities (If amenities available code -Yes is given except for Village Pin Code ,If not available within the village , the distance range code viz; a for < 5 Kms, b for 5-10 Kms and c for 10+ kms of nearest place where facility is available is given).																
			Post office(PO)	Sub post office (SFO)	Post & Telegraph office (P&TO)	Village Pin Code	Telephones (Land lines)	Public call office (PCO)	Mobile phone coverage	Internet cafes/ Common service centre (CSC)	Private courier facility	Bus service (Public & Private)	Railway stations	Auto/Modified Autos	Taxis and Vans	Tractors	Cycle-pulled rickshaws(Manual & Machine driven)	Carts driven by animals	Sea /River ferry service
1	2	3	51	52	53	54	55	56	57	58	59	60	61	62	63	64	65	66	67
1747	Kakraua	128814	b	a	b		b	b		b	b	b	b	b	b				Yes
1748	Sarai Pipria	128815	c	Yes	c		Yes	Yes	Yes	b	c	Yes	c	Yes	Yes	Yes	Yes	Yes	
1749	Dolapur	128816	c	a	c		b	b	Yes	b	a	a	c	a	a	Yes	a	Yes	
1750	Chhachau	128817	a	a	b		a	a	a		a	a	a	a	a	a	a	b	
1751	Daharpur Kalan	128818	b	a	b		b	b	b	b	Yes	c	b	Yes	Yes	Yes	Yes	a	
1752	Ismailpur	128819	b	a	b	273635	a	a	Yes	c	c	Yes	c	a	a	Yes	Yes	Yes	
1753	Azmabad	128820																	
1754	Mudsen Khurd	128821	c	a	c	243635	a	a	Yes	c	c	Yes	c	a	a	Yes	Yes	Yes	
1755	Virampur	128822	b	a	b	243635	a	a	Yes	c	c	Yes	c	a	a	Yes	Yes	Yes	
1756	Kundra Dhaka	128823	b	a	b	243635	a	a	Yes	c	c	Yes	c	a	a	Yes	Yes	Yes	
1757	Ghatmapur	128824																	
1758	Biharipur	128825	a	a	a		a	a	a	a	a	a	a	a	a	a	a	Yes	a
1759	Firozpur Aril	128826																	
1760	Ghatampur	128827				243635			Yes				c				Yes	Yes	
1761	Papad Hamjapur	128828	a			243635	Yes	Yes	Yes	a		Yes	c	Yes	Yes	Yes	Yes	Yes	
1762	Agauri	128829	b	a	b	243635	a	Yes	c	c	a	a	Yes	Yes	Yes	Yes			
1763	Ikhlaspur	128830																	
1764	Biria Danda	128831	b	b	b		b	b	b	b	b	c		b	b	Yes	Yes	Yes	
1765	Ghilaur	128832	b	a	b		b	b	b	b	a	c				Yes	Yes	Yes	Yes
1766	Parisiddhpur	128833	b	Yes	b		b		Yes	b	b	b	c	b	b	Yes	Yes	Yes	
1767	Dudhari	128834	a	a	a		a	a	Yes	a	a	a	c	a	a	Yes	Yes	Yes	
1768	Andhrau	128835	a	a	a		a	a	Yes	a	a	a	a	a	a	Yes	Yes	Yes	
1769	Hashimpur	128836	a	a	a		a	a	Yes	a	a	a	c	a	a	Yes	Yes	Yes	
1770	Chanjari	128837	c	b	c		b		Yes			b	c	b	b	b		Yes	
1771	Kishni Mehra	128838	c	a		243635			Yes							Yes			
1772	Bhagauda	128839																	
1773	Sainjani	128840	b	Yes	b		Yes	b	Yes	b		Yes	c	Yes	Yes	Yes	b	Yes	
1774	Chirra	128841	a			243635						Yes				Yes		Yes	
1775	Kumderi	128842																	
1776	Bhagautipur	128843	c	a	c		Yes		Yes			Yes	c	Yes	Yes			Yes	
1777	Gadhiya Laksha	128844	c	a	c		b	b	Yes	c	c	a	c	c	b	Yes	c	Yes	
1778	Baksena	128845	c	Yes	c	243635			Yes			Yes	c	Yes	Yes	Yes		Yes	
1779	Kuniyaraipur	128846	b	a	b		b	b	b	b	c	b	b				Yes	Yes	
1780	Shahjahanpur	128847	b	a	b		b	b	Yes	b	b	b	c	a	a	Yes	Yes	Yes	
1781	Bakhtpur	128848	c	a	c		Yes		Yes			Yes	c		Yes	Yes		Yes	
1782	Gautia Ram Nar	128849	a	a	a		a	a	Yes	a	a	a	c	a	a	Yes	Yes	Yes	
1783	Kasu Nagla	128850				243655										Yes	Yes	Yes	
1784	Kanspur	128851	a	a	a		a	a	Yes	a	a	a	c	a	a	Yes	Yes	Yes	
1785	Bhikampur Majr	128852																	
1786	Keshaunpur Kal	128853															Yes	Yes	Yes
1787	Pasiya Nagla	128854	c	c	c		c	c		c	c	c	c	c	c	Yes	Yes	c	
1788	Diyori	128855	c	b	b	243635	b	b	Yes	b	b	b	c	b	Yes	Yes	Yes	Yes	Yes
1789	Sapreda	128856	b	b	b		b	b	b	b	a	b	b	b	b	b	b	Yes	
1790	Biharipur Ajab	128857																	
1791	Azampur Bisauri	128858	b	Yes	b	243635	b	b	Yes	b	b	b	c	b	Yes	Yes	Yes	Yes	
1792	Sisaina Kisan	128859	c	b	b	243635	b	a	b	b	b	b	c	b	a	Yes	Yes	Yes	Yes
1793	Diyouhari	128860	c	a	c	243635	c	a	c	c	c	c	c	c	c	Yes	Yes	Yes	
1794	Bheda	128861	a		b	243635	b	Yes	b	b	b	c	b	b	Yes	Yes	Yes	Yes	
1795	Kalakand	128862	c	c	c	243635		b		c	c	c	c	Yes	Yes	Yes	Yes	Yes	
1796	Raipura	128863	b	a	b	243635	b	Yes		b	b	c	b	b	a	Yes	Yes	Yes	
1797	Katkaura	128864	b		a	243635		Yes	b	b	b	c	b	b	Yes	Yes			
1798	Ghamipatti	128865	a		b	243635	b	Yes	b	b	b	c	b	b	Yes	Yes	Yes	Yes	

Census of India 2011- Village Directory

Amenities and Land use (As in 2009)

Name of District:-Budaun Location CodeNo:-149

Name of CD Block:-Dataganj Location CodeNo:-0185

Sr. No.	Name village	Location code no.	Village connected to highways,village roads, banks & credit societies (If amenities available code -Yes is given, If not available within the village , the distance range code viz: a for < 5 Kms, b for 5-10 Kms and c for 10+ kms of nearest place where facility is available is given).											
			Connected to national highway(NH)	Connected to state highway(SH)	Connected to major district road (MDR)	Connected to others district road	Pucca roads	Kutcheha roads	Water bounded macadam(WBM) roads	Navigable waterway (river/canal)(NW)	Footpaths (FP)	Commercial & Co-operative Banks	ATM	Agricultural Credit Societies
1	2	3	68	69	70	71	72	73	74	75	76	77	78	79
1747	Kakraua	128814	c	c	b	Yes	Yes	Yes	a		Yes	b	b	b
1748	Sarai Pipria	128815	c	Yes	Yes	Yes	b	Yes	Yes		Yes	a	b	a
1749	Dolapur	128816	c	a	a	a	b	Yes	Yes		Yes	a	b	a
1750	Chhachau	128817	c	a	a	Yes	a	a	a		Yes	b	b	b
1751	Daharpur Kalan	128818	c	a	a	Yes	Yes	Yes	a		Yes	a	a	a
1752	Ismailpur	128819	c	c	a	Yes			Yes		Yes	a	b	a
1753	Azmabad	128820	c					Yes			Yes			
1754	Mudsen Khurd	128821	c	c	a	Yes	Yes				Yes	b	c	a
1755	Virampur	128822	c	c	a	Yes	Yes				Yes	a	b	a
1756	Kundra Dhaka	128823	c	c	a	Yes	Yes				Yes	a	b	b
1757	Ghatmapur	128824												
1758	Biharipur	128825	c	a	a	Yes	a	a	a	a	Yes	a	a	a
1759	Firozpur Aril	128826	c					Yes			Yes			
1760	Ghatampur	128827	c	a	a	Yes	Yes	Yes	Yes	Yes	Yes	a	a	a
1761	Papad Hamjapur	128828	c		Yes	Yes	Yes	Yes			Yes	a	a	a
1762	Agauri	128829	c	c	a	Yes	Yes				Yes	a	b	b
1763	Ikhlaspur	128830												
1764	Biria Danda	128831	c	b	b	Yes	Yes	Yes	Yes		Yes	b	b	b
1765	Ghilaur	128832	c	a	a	Yes	a	a	a	a	Yes	b	b	b
1766	Parisiddhpur	128833	c	c	b	Yes	Yes	Yes			Yes	b	b	b
1767	Dudhari	128834	c	c	a	Yes	Yes	Yes			Yes	a	a	a
1768	Andhrau	128835	c	a	a	Yes	Yes	Yes	Yes		Yes	a	a	a
1769	Hashimpur	128836	c	c	a	a	Yes	Yes			Yes	a	a	a
1770	Chanjari	128837	c	b	b	Yes			Yes		Yes	c	c	c
1771	Kishni Mehra	128838	c			Yes		Yes			Yes		c	
1772	Bhagauda	128839	c								Yes			
1773	Sainjani	128840	c	Yes	Yes	Yes			Yes		Yes	b	b	b
1774	Chirra	128841	c		b	Yes	Yes	Yes			Yes		c	
1775	Kunderi	128842												
1776	Bhagautipur	128843	c	c	a	Yes					Yes	c	c	a
1777	Gadhiya Laksha	128844	c	c	a	a	Yes	Yes	Yes		Yes	c	c	c
1778	Baksena	128845	c	c	a	Yes		Yes			Yes	c	c	Yes
1779	Kuniyaraipur	128846	c	c	a	Yes	Yes	Yes			Yes	b	b	b
1780	Shahjahanpur	128847	c	c	a	a		Yes	Yes	Yes	Yes	b	b	b
1781	Bakhtpur	128848	c	c	b	Yes					Yes	c	c	
1782	Gautia Ram Nar	128849	c	c	a		Yes	Yes			Yes	a	a	a
1783	Kasu Nagla	128850	c			Yes		Yes	Yes		Yes	b	b	b
1784	Kanspur	128851	c	c	a	Yes	Yes	Yes	Yes		Yes	a	a	a
1785	Bhikampur Majr	128852												
1786	Keshaunpur Kal	128853	c					Yes			Yes			
1787	Pasiya Nagla	128854	c	c	c						Yes	c	c	c
1788	Diyori	128855	c	c	Yes	Yes		Yes	Yes		Yes	b	b	b
1789	Sapreda	128856	c	b	b	Yes	a	a	a		Yes	a	a	
1790	Biharipur Ajab	128857	c			Yes					Yes			
1791	Azampur Bisauri	128858	c	c	b	Yes		Yes	Yes		Yes	b	b	b
1792	Sisaina Kisan	128859	c					Yes	Yes		Yes	b	b	b
1793	Diyouhari	128860	c	c	c	Yes		Yes	Yes	Yes	Yes	c	c	c
1794	Bheda	128861	c	c	b	Yes	a	Yes		Yes	Yes	b	b	b
1795	Kalakand	128862	c	c	c	Yes	Yes	Yes	Yes		Yes	c	c	c
1796	Raipura	128863	c	c	b	Yes	a	Yes	Yes		Yes	b	b	b
1797	Katkaura	128864	c	c	b		Yes		Yes	Yes	Yes	b	b	b
1798	Ghamipatti	128865	c	c	b	Yes	a	Yes			Yes	b	b	b

Census of India 2011- Village Directory

Amenities and Land use (As in 2009)

Name of District:-Budaun Location CodeNo:-149

Name of CD Block:-Dataganj Location CodeNo:-0185

Sr.No.	Name village	Location code no.	Availability of miscellaneous facilities (If amenities available code -Yes is given, If not available within the village , the distance range code viz: a for <5 Kms, b for 5-10 Kms and c for 10+ kms of nearest place where facility is available is given).																	Availability of electricity (Yes/No)				
			Self-Help Group (SHG)	Public distribution system (PDS) shop	Mandis / Regular market	Weekly Haat	Agricultural marketing society	Integrated Child Development Scheme (Nutritional Centres)	Anganwadi Centre (Nutritional Centres)	Others (Nutritional Centres)	ASHA (Accredited Social Health Activist)	Community centre with/without TV	Sports Field,	Sports Club / Recreation Centre	Cinema / Video Hall	Public Library	Public Reading Room	Newspaper Supply	Assembly Polling station	Birth & Death Registration Office	Power Supply for Domestic Use (ED)	Power Supply for Agricultural Use (EAG)	Power Supply for Commercial Use (EC)	Power Supply for All Uses (EA)
1	2	3	80	81	82	83	84	85	86	87	88	89	90	91	92	93	94	95	96	97	98	99	100	101
1747	Kakraua	128814	b	a	b	b	b	a	a	Yes	a	b	b	b	b	b	Yes	b	a	a	Yes	No	Yes	Yes
1748	Sarai Pipria	128815	b	Yes	b	Yes	b	b	Yes	Yes	Yes	c	c	c	c	c	c	Yes	Yes	Yes	Yes	Yes	Yes	Yes
1749	Dolapur	128816	b	Yes	b	a	b	b	Yes	Yes	Yes	c	c	c	c	c	c	Yes	Yes	Yes	Yes	Yes	No	Yes
1750	Chhachau	128817	b	a	b	a	b	c	a	Yes	a	b	b	b	b	a	Yes	a	Yes	Yes	Yes	Yes	No	Yes
1751	Daharpur Kalan	128818	a	a	a	a	a	Yes	a	Yes	Yes	a	a	a	a	a	Yes	Yes	Yes	Yes	Yes	Yes	No	Yes
1752	Ismailpur	128819	Yes	Yes	a	a	b	a	Yes	Yes	Yes	b	b	c	b	c	c	Yes	Yes	Yes	Yes	Yes	Yes	Yes
1753	Azmabad	128820	Yes	Yes	Yes	Yes	Yes	Yes	Yes	Yes	Yes	Yes	Yes	Yes	c	c	c	Yes	Yes	Yes	No	No	No	No
1754	Mudsen Khurd	128821	Yes	Yes	a	a	c	a	Yes	Yes	Yes	c	c	c	c	c	c	Yes	Yes	Yes	Yes	Yes	Yes	Yes
1755	Virampur	128822	Yes	Yes	a	a	b	a	Yes	Yes	Yes	b	b	c	b	c	c	Yes	Yes	Yes	Yes	Yes	Yes	Yes
1756	Kundra Dhaka	128823	Yes	Yes	a	a	b	a	Yes	Yes	Yes	b	b	c	b	c	c	Yes	Yes	Yes	Yes	Yes	Yes	Yes
1757	Ghatmapur	128824																						
1758	Biharipur	128825	a	a	a	a	a	a	Yes	a	a	a	a	a	a	a	a	Yes	Yes	Yes	Yes	Yes	No	Yes
1759	Firozpur Aril	128826	Yes	Yes	Yes	Yes	Yes	Yes	Yes	Yes	Yes	Yes	Yes	Yes	c	c	c	Yes	Yes	Yes	No	No	No	No
1760	Ghatampur	128827	Yes	a	a	a	a	a	a	a	a	a	a	a	a	a	a	a	a	a	Yes	Yes	Yes	Yes
1761	Papad Hamjapur	128828	Yes	Yes	Yes	Yes	Yes	Yes	Yes	Yes	Yes	Yes	Yes	Yes	Yes	Yes	Yes	Yes	Yes	Yes	Yes	Yes	Yes	Yes
1762	Agauri	128829	Yes	Yes	a	a	b	a	Yes	Yes	Yes	b	b	c	b	c	c	Yes	Yes	Yes	Yes	Yes	Yes	Yes
1763	Ikhlaspur	128830																						
1764	Biria Danda	128831	b	b	b	b	b	Yes	Yes	Yes	Yes	b	b	b	b	b	b	Yes	Yes	Yes	Yes	Yes	Yes	Yes
1765	Ghilaur	128832	b	b	b	b	b	b	Yes	Yes	Yes	Yes	b	b	b	b	b	b	b	Yes	Yes	Yes	Yes	Yes
1766	Parisiddhpur	128833	Yes	Yes	b	b	b	b	Yes	Yes	Yes	b	b	b	b	b	b	b	Yes	b	Yes	Yes	Yes	Yes
1767	Dudhari	128834	Yes	Yes	a	a	a	a	Yes	Yes	Yes	a	a	a	a	a	a	Yes	Yes	Yes	Yes	Yes	Yes	Yes
1768	Andhrau	128835	Yes	Yes	a	a	a	Yes	Yes	Yes	Yes	a	a	a	a	a	a	Yes	Yes	Yes	Yes	Yes	Yes	Yes
1769	Hashimpur	128836	Yes	Yes	a	a	a	a	Yes	a	a	a	a	a	a	a	a	Yes	a	Yes	Yes	Yes	Yes	Yes
1770	Chanjari	128837	b	Yes	c	b	c	Yes	Yes	Yes	Yes	c	c	c	c	Yes	Yes	b	Yes	c	Yes	Yes	Yes	Yes
1771	Kishni Mehra	128838	c	Yes	Yes	Yes	Yes	Yes	Yes	Yes	Yes	Yes	Yes	Yes	Yes	Yes	Yes	Yes	Yes	Yes	Yes	Yes	Yes	Yes
1772	Bhagauda	128839	Yes	Yes	Yes	Yes	Yes	Yes	Yes	Yes	Yes	Yes	Yes	Yes	c	c	c	Yes	Yes	Yes	Yes	Yes	Yes	Yes
1773	Sainjani	128840	Yes	Yes	b	Yes	b	Yes	Yes	Yes	Yes	b	b	b	b	c	Yes	Yes	Yes	Yes	Yes	Yes	Yes	Yes
1774	Chirra	128841	c	Yes	Yes	Yes	Yes	Yes	Yes	Yes	Yes	Yes	Yes	Yes	Yes	Yes	Yes	Yes	Yes	Yes	Yes	Yes	Yes	Yes
1775	Kumderi	128842																						
1776	Bhagautipur	128843	Yes	Yes	c	a	c	c	Yes	Yes	Yes	Yes	Yes	Yes	Yes	Yes	Yes	Yes	Yes	Yes	Yes	Yes	Yes	Yes
1777	Gadhiya Laksha	128844	Yes	a	c	a	c	a	a	Yes	Yes	c	a	c	c	c	Yes	a	a	c	Yes	Yes	Yes	Yes
1778	Baksena	128845	Yes	Yes	c	Yes	c	c	Yes	Yes	Yes	Yes	Yes	Yes	Yes	Yes	Yes	Yes	Yes	Yes	Yes	Yes	Yes	Yes
1779	Kuniyaraipur	128846	Yes	Yes	b	b	b	b	Yes	Yes	Yes	b	b	b	b	b	b	b	b	Yes	Yes	Yes	Yes	Yes
1780	Shahjahanpur	128847	Yes	Yes	b	b	b	b	a	Yes	Yes	b	b	b	b	b	b	b	Yes	b	Yes	Yes	Yes	Yes
1781	Bakhtpur	128848	Yes	Yes	c	a	c	c	Yes	Yes	Yes	Yes	Yes	Yes	Yes	Yes	Yes	Yes	c	Yes	Yes	Yes	Yes	Yes
1782	Gautia Ram Nar	128849	Yes	a	a	a	a	Yes	Yes	Yes	Yes	a	a	a	a	a	Yes	a	a	Yes	Yes	Yes	Yes	Yes
1783	Kasu Nagla	128850	Yes	Yes	Yes	Yes	Yes	Yes	Yes	Yes	Yes	Yes	Yes	Yes	c	c	c	Yes	Yes	b	Yes	Yes	Yes	Yes
1784	Kanspur	128851	Yes	Yes	a	a	a	a	Yes	Yes	Yes	a	a	a	a	a	Yes	Yes	Yes	Yes	Yes	Yes	Yes	Yes
1785	Bhikampur Majr	128852																						
1786	Keshaunpur Kala	128853	Yes	Yes	Yes	Yes	Yes	Yes	Yes	Yes	Yes	Yes	Yes	Yes	Yes	Yes	Yes	Yes	Yes	b	Yes	Yes	Yes	Yes
1787	Pasiya Nagla	128854	Yes	Yes	Yes	Yes	Yes	Yes	Yes	Yes	Yes	Yes	Yes	Yes	Yes	Yes	Yes	Yes	Yes	c	Yes	Yes	No	Yes
1788	Diyori	128855	Yes	Yes	Yes	Yes	Yes	Yes	Yes	Yes	Yes	Yes	Yes	Yes	Yes	Yes	Yes	Yes	Yes	Yes	Yes	Yes	Yes	Yes
1789	Sapreda	128856	Yes	Yes	a	a	Yes	Yes	Yes	Yes	Yes	a	Yes	Yes	a	Yes	Yes	Yes	a	Yes	Yes	Yes	Yes	Yes
1790	Biharipur Ajab	128857	Yes	Yes	Yes	Yes	Yes	Yes	Yes	Yes	Yes	Yes	Yes	Yes	Yes	Yes	Yes	Yes	Yes	Yes	Yes	Yes	Yes	Yes
1791	Azampur Bisauri	128858	Yes	Yes	b	a	b	Yes	Yes	Yes	Yes	Yes	Yes	Yes	Yes	Yes	Yes	Yes	Yes	Yes	Yes	Yes	Yes	Yes
1792	Sisaina Kisan	128859	Yes	Yes	Yes	Yes	Yes	Yes	Yes	Yes	Yes	Yes	Yes	Yes	c	c	c	Yes	Yes	b	Yes	Yes	Yes	Yes
1793	Diyouhari	128860	Yes	Yes	c	b	c	Yes	Yes	Yes	c	c	Yes	Yes	Yes	Yes	Yes	Yes	Yes	Yes	Yes	Yes	Yes	Yes
1794	Bheda	128861	Yes	a	b	a	c	Yes	Yes	Yes	Yes	c	Yes	c	b	c	c	b	Yes	b	Yes	Yes	Yes	Yes
1795	Kalakand	128862	Yes	Yes	c	b	c	Yes	Yes	Yes	Yes	Yes	Yes	c	Yes	Yes	c	Yes	Yes	Yes	Yes	Yes	Yes	Yes
1796	Raipura	128863	Yes	a	c	a	Yes	Yes	Yes	Yes	Yes	c	Yes	c	c	c	c	Yes	Yes	Yes	Yes	Yes	Yes	Yes
1797	Katkaura	128864	Yes	a	b	b	c	Yes	Yes	Yes	Yes	c	Yes	c	b	c	c	Yes	Yes	b	Yes	Yes	Yes	Yes
1798	Ghamipatti	128865	Yes	Yes	b	a	c	Yes	Yes	Yes	Yes	c	Yes	c	b	Yes	Yes	b	Yes	b	Yes	Yes	Yes	Yes

Census of India 2011- Village Directory

Amenities and Land use (As in 2009)

Name of District:-Budaun Location CodeNo:-149

Name of CD Block:-Dataganj Location CodeNo:-0185

Sr.No.	Name Village	Location code no.	Land Use																	Name of three most important commodities manufactured			
			Nearest Town	Area under different types of land use (in hectares rounded up to one decimal place)											Area irrigated by source (in hectare).					First	Second	Third	
				Name	Distance range code i.e. a for < 5 Kms, b for 5-10 Kms and c for 10+ kms.	Forests	Area under Non-agricultural Uses	Barren and Un-cultivable land	Permanent Pastures and Other Grazing Lands	Land Under Miscellaneous Tree Crops etc.	Culturable Waste Land	Fallow lands other than current fallows	Current Fallows	Net Area Sown	Total Irrigated Land Area	Total Un-irrigated Land Area	Canals (C)	Wells/Tube-wells(W/TW)	Tanks/Lakes(T/L)				Water Falls(WF)
102	103	104	105	106	107	108	109	110	111	112	113	114	115	116	117	118	119	120	121	122			
1747	Kakraua	128814	DATAGA1b		0	4	0	0	0.4	0	0	0	74	74	0	0	0	0	74	0	Pyaj		
1748	Sarai Pipria	128815	DATAGA1b		0	51.9	0	1.5	0	0.6	0.8	4	651.1	650.2	0.9	0	650.2	0	0	0	Paddy		
1749	Dolapur	128816	DATAGA1b		0	7.4	0	0	0.8	0	1.3	2	73.4	71.1	2.3	0	71.1	0	0	0	Paddy		
1750	Chhachau	128817			0	0	0	0	237	0	0	0	0	0	0	0	0	0	0	0			
1751	Daharpur Kalan	128818		a	0	0	0	0	599	0	0	0	0	0	0	0	0	0	0	0			
1752	Ismailpur	128819	DATAGA1c		0	9.4	1.3	0	1.2	0	0	6.8	132.7	132.7	0	0	0	0	132.7	0			
1753	Azmabad	128820	DATAGA1b		0	0.6	0.6	0	0	0	0	7.5	53.9	53.9	0	0	0	0	53.9	0			
1754	Mudsen Khurd	128821	DATAGA1c		69	16.9	1.7	0	1.6	0	7.4	0.2	229.1	229.1	0	0	229.1	0	0	0			
1755	Virampur	128822	DATAGA1b		0	18	1.4	0	1.4	0.9	0.3	7.2	244.4	244.4	0	0	0	0	244.4	0			
1756	Kundra Dhaka	128823	DATAGA1b		0	9.2	2.8	0	0.1	0	0	1.4	105.8	105.8	0	0	5	0	0	101			
1757	Ghatmapur	128824			0	3.2	0	0	0	0	0	0	58.5	58.5	0	0	58.5	0	0	0			
1758	Biharipur	128825			0	0	0	0	175	0	0	0	0	0	0	0	0	0	0	0			
1759	Firozpur Aril	128826			0	199	0	0	0	10.3	0.6	0.7	198.6	198.6	0	0	0	0	0	199	Bajra		
1760	Ghatampur	128827			0	3	3	0	0	0	0	0	84	72.3	11.8	0	72.3	0	0	0			
1761	Papad Hamjapur	128828			0	14.1	14.1	0	0	2.4	0	0	520.6	468.2	52.4	0	0	0	468.2	0			
1762	Agauri	128829	DATAGA1b		0	5.6	1.4	0	2.1	0	0	0.6	58.7	58.7	0	0	0	0	58.7	0			
1763	Ikhlaspur	128830	DATAGA1b		0	0.4	0	0	0	0	0	0	13.8	13.8	0	0	0	0	0	13.8			
1764	Biria Danda	128831	DATAGA1b		0	11.6	0	0	0.8	0.2	0	0	76.1	71.1	5	0	0	0	71.1	0			
1765	Ghilaur	128832			0	24.9	0	0	2.2	1.2	0	66.7	485	485	0	0	0	0	485	0			
1766	Parisiddhpur	128833			0	21.1	0	0	0.8	4.6	0	0.2	181.5	179.8	0	0	179.8	0	0	0			
1767	Dudhari	128834			0	13	0	0	0.9	0	0.5	1.5	157.3	157.1	0.2	0	157.1	0	0	0			
1768	Andhrau	128835	DATAGA1a		0	23.4	0	0	0	1.9	4.4	1.4	214.6	209.2	5.5	0	209.2	0	0	0	Bajra		
1769	Hashimpur	128836	DATAGA1a		0	8	0	0	0.3	0.2	0	0.4	54.3	54.3	0	0	54.3	0	0	0			
1770	Chanjari	128837			0	0	19.4	0	52.3	2.2	0	0	322.2	322.2	0	0	0	0	0	322			
1771	Kishni Mehra	128838	DATAGA1c		171	46.8	0	0	0.4	1.3	2.4	23	703.8	665.8	37.9	0	0	0	665.8	0			
1772	Bhagauda	128839			0	8.3	4.1	1.3	0	0.7	0	5.2	108.6	108.6	0	0	0	0	0	109			
1773	Sainjani	128840			0	33	8.9	0	124	111	0	18.8	644.9	644.9	0	0	0	0	0	645			
1774	Chirra	128841	DATAGA1c		0	14.5	0	0	0.2	0.3	2.3	1.4	138.5	138.1	0.4	0	0	0	138.1	0			
1775	Kumderi	128842	DATAGA1b		0	0	2.6	5.1	0	0	0	0	28.3	28.3	0	0	0	0	28.3	0			
1776	Bhagautipur	128843			0	10.8	0	0	0.1	0	0	3.1	236.4	159.9	76.5	0	159.9	0	0	0			
1777	Gadhiya Laksha	128844	DATAGA1c		0	5.9	0	0	0	0.3	0	0	56.1	56.1	0	0	0	0	56.1	0			
1778	Baksena	128845			18.5	0	14	0	16.3	7.2	14	11.9	453.6	452	1.7	0	0	0	452	0			
1779	Kuniarapur	128846	DATAGA1b		0	12.2	0	0	0	0	2.9	0.7	275.9	274.6	1.2	0	274.6	0	0	0			
1780	Shahjahanpur	128847	DATAGA1b		0	11	0	0	0	0.2	1.4	2.9	83.5	80.9	2.6	0	80.9	0	0	0			
1781	Bakhtpur	128848			0	0.4	0.7	0	0	0	0	0.8	183.3	155.4	28	0	155.4	0	0	0			
1782	Gautia Ram Nar	128849	DATAGA1a		0	5.1	0	0	0	0	0	0.1	54.5	54.5	0	0	54.5	0	0	0			
1783	Kasu Nagla	128850			0	0	0	0	0	0	0	14.2	66.8	66.4	0.4	0	0	0	0	66.4			
1784	Kanspur	128851	DATAGA1a		0	21.7	0	0	0	0	0	0.1	246.3	246.3	0	0	246.3	0	0	0			
1785	Bhikampur Majr	128852			0	0.8	0	0	0	0	0	3.7	27.5	27.3	0.2	0	27.3	0	0	0			
1786	Keshaunpur Kala	128853			0	0	0	0	9.2	0	35.8	0	36	35.8	0.2	0	0	0	35.8	0			
1787	Pasiya Nagla	128854			0	0	0	0	0	0	21	0	81	56.4	24.6	0	0	0	56.4	0			
1788	Diyori	128855			0	0	0	0	0	0	0	0	120.9	117.7	3.2	0	0	0	118	Wheat			
1789	Sapreda	128856			0	0	0	0	0	1.1	0	0	134.8	124.7	10.1	0	124.7	0	0	0	Wheat		
1790	Biharipur Ajab	128857			0	10.7	2.6	0	0	4.2	1.4	0	153.1	152.7	0.4	0	152.7	0	0	0			
1791	Azampur Bisauri	128858			0	21.1	0	0	1.4	0.4	0.8	1.2	243.2	243.2	0	0	1.3	0	0	242	Bajra		
1792	Sisaina Kisan	128859			0	0	0	0	0	0	67.8	0	28.2	28	0.2	0	0	0	28	0			
1793	Diyouhari	128860	DATAGA1c		0	11.7	0	0	0.6	0	0.2	1.3	46	45	1	0	0	0	45	Wheat			
1794	Bheda	128861	DATAGA1b		0	5.5	0	0	0	0.1	8	1.4	101.5	101.5	0	0	0	0	102	Bajra			
1795	Kalakand	128862			0	12.6	0	0	0.1	1.1	0.9	1.5	140.8	138.9	1.8	0	0.6	0	138	Bajra			
1796	Raipura	128863			0	23.6	0	0	0.1	0	0.3	4.4	93.2	89.8	3.4	0	0	0	89.8	Bajra			
1797	Katkaura	128864	DATAGA1c		0	32.2	0	0	0	3.8	10	6.7	194.2	177.8	16.4	0	0	0	177.8	0	Sarso		
1798	Ghamipatti	128865	DATAGA1b		8	0	0	0	0	0	0.5	0.6	32.3	29	3.2	0	0	0	29	Bajra			

Census of India 2011- Village Directory

Amenities and Land use (As in 2009)

Name of District:-Budaun Location CodeNo:-149

Name of CD Block:-Dataganj Location CodeNo:-0185

Sr.No.	Name village	Location code no.	Total area of the village (in hectares rounded up to one decimal place)	Total population (2011 census)	Number of households (2011 census)	Number of educational amenities available. (If not available within the village , the distance range code viz: a for < 5 Kms, b for 5-10 Kms and c for 10+ kms of nearest place where facility is available is given).														
						Pre-Primary school (PP)	Primary school (P)	Middle school (M)	Secondary School (S)	Senior Secondary school (SS)	Degree college of arts, science & commerce (ASC)	Engineering college(EC)	Medical college (MC)	Management institute (MI)	Polytechnic (Pt)	Vocational training school /ITI	Non-formal training centre (NFTC)	Special school for disabled (SSD)	Others (specify)	
1	2	3	4	5	6	7	8	9	10	11	12	13	14	15	16	17	18	19	20	
1799	Dabhra	128866	162.5	0	0															
1800	Sundarpur	128867	102.2	519	107		1	c	c	c				c	c	c	c			
1801	Navada Madhuk:	128868	446.1	1509	267	c	1	c	c	c	c	c	c	c	c	c	c	c		
1802	Bisauria	128869	89.7	35	5	a	a	c	c					c	c	c	c			
1803	Rampura Khurd	128870	144.5	313	53		1	1	b	c				c	c	c	c			
1804	Shekhupur	128871	53.8	0	0															
1805	Navada Badan	128872	255.3	405	69		1	a	c	c				c	c	c	c			
1806	Nagria Khanu	128873	565.6	429	74	a	a	b	b					c	c	c	c	b		
1807	Hridaypur	128874	35.2	0	0															
1808	Kundra	128875	448.1	2085	354		1	1	c	c				c	c	c	c			
1809	Majhra Khas	128876	85.4	0	0															
1810	Khanpur	128877	150.6	498	74		1	a	c	c				c	c	c	c			
1811	Lalpur Khadar	128878	157.8	880	145		1	a							c	c	c			
1812	Patti Biza Pukht:	128879	47.4	0	0															
1813	Pooran Bheda	128880	45	363	79		1	b	c	c				c	c	c	c			
1814	Payyi Biza Kharr	128881	111.5	390	70	a	c	c	c				c	c	c	c				
1815	Sherpur	128882	320.7	1185	244		1	1	c	c				c	c	c	c			
Block T O T A L :			23724	140164	24428	8	81	32	1	0	0	0	0	0	0	0	0	0	0	0

Census of India 2011- Village Directory

Amenities and Land use (As in 2009)

Name of District:-Budaun Location CodeNo:-149

Name of CD Block:-Dataganj Location CodeNo:-0185

Sr. No.	Name village	Location code no.	Number of Medical Amenities available. (If not available within the village , the distance range code viz: a for < 5 Kms, b for 5-10 Kms and c for 10+ kms of nearest place where facility is available is given).										Number of Non-Government Medical Amenities available.							
			Community health centre (CHC)	Primary health centre (PHC)	Primary health sub centre (PHS)	Maternity and child welfare centre (MCW)	T.B. clinic (TBC)	Hospital-allopathic (HA)	Hospital-alternative medicine (HO)	Dispensary (D)	Veterinary hospital (VH)	Mobile health clinic (MHC)	Family welfare centre (FWC)	Charitable non Govt. hospital/Nursing home.	Medical practitioner with MBBS Degree	Medical practitioner with other degree	Medical practitioner with no degree	Traditional practitioner and faith healer .	Medicine Shop	Others
1	2	3	21	22	23	24	25	26	27	28	29	30	31	32	33	34	35	36	37	38
1799	Dabhra	128866																		
1800	Sundarpur	128867	c	c	c	c	c	c	c	c	c	c	c	0	0	0	0	1	0	0
1801	Navada Madhuk:	128868	c	c	c	c	c	c	c	c	c	c	c	0	0	0	0	1	0	0
1802	Bisauria	128869	c	c	c	c	c	c	c	c	c	c	c	0	0	0	0	1	0	0
1803	Rampura Khurd	128870	a	a	a	a	c	c	c	c	c	c	c	0	0	0	0	1	0	0
1804	Shekhupur	128871																		
1805	Navada Badan	128872	c	c	c	c	c	c	c	c	c	c	b	0	0	0	0	0	1	0
1806	Nagria Khanu	128873	b	b	b	b	c	b	c	b	b	c	b	0	0	0	0	0	1	0
1807	Hridaypur	128874																		
1808	Kundra	128875	c	c	c	c	c	c	c	c	c	c	c	0	0	0	0	0	1	0
1809	Majhra Khas	128876																		
1810	Khanpur	128877	c	c	c	c	c	c	c	c	c	c	c	0	0	0	1	0	0	0
1811	Lalpur Khadar	128878	c	c	c	c	c	c	c	c	c	c	c	0	0	0	1	0	0	0
1812	Patti Biza Pukht:	128879																		
1813	Pooran Bheda	128880	c	c	c	c	c	c	c	c	c	c	c	0	0	0	1	0	0	0
1814	Payyi Biza Kharr	128881	c	c	c	c	c	c	c	c	c	c	c	0	0	0	1	0	0	0
1815	Sherpur	128882	c	c	c	c	c	c	a	c	c	c	c	0	0	0	1	0	0	0
Block T O T A L :			0	1	0	1	0	0	0	0	0	0	1	0	0	0	26	12	30	12

Census of India 2011- Village Directory

Amenities and Land use (As in 2009)

Name of District:-Budaun Location CodeNo:-149

Name of CD Block:-Dataganj Location CodeNo:-0185

Sr.No.	Name village	Location code no.	Availability of drinking water - Yes / No								Availability of toilet & others Yes / No			
			Tap water (Treated/Untreated)	Well water (Covered/ Uncovered well)	Hand Pump	Tube wells/ Bore well	Spring	River / Canal	Tank / Pond / Lake	Others	Community toilet including bath.	Community toilet excluding bath.	Rural sanitary mart or sanitary hardware outlet available near the village.	Community bio- gas or recycle of waste for productive use.
1	2	3	39	40	41	42	43	44	45	46	47	48	49	50
1799	Dabhra	128866												
1800	Sundarpur	128867	No	Yes	Yes	Yes	No	Yes	No	No	No	No	No	No
1801	Navada Madhuk:	128868	No	Yes	Yes	Yes	No	Yes	Yes	No	No	No	No	No
1802	Bisauria	128869	No	No	Yes	Yes	No	No	Yes	No	No	No	No	No
1803	Rampura Khurd	128870	No	Yes	Yes	Yes	No	Yes	Yes	No	No	No	No	No
1804	Shekhupur	128871												
1805	Navada Badan	128872	No	No	Yes	Yes	No	No	No	No	No	No	No	No
1806	Nagria Khanu	128873	No	No	Yes	Yes	No	No	No	No	No	No	No	No
1807	Hridaypur	128874												
1808	Kundra	128875	No	No	Yes	Yes	No	Yes	No	No	No	No	No	No
1809	Majhra Khas	128876												
1810	Khanpur	128877	No	No	Yes	Yes	No	No	No	No	No	No	Yes	Yes
1811	Lalpur Khadar	128878	No	Yes	Yes	Yes	No	No	No	No	No	No	Yes	No
1812	Patti Biza Pukht:	128879												
1813	Pooran Bheda	128880	No	No	Yes	Yes	No	No	No	No	No	No	No	No
1814	Payyi Biza Khan	128881	No	No	Yes	Yes	No	Yes	No	No	No	No	No	No
1815	Sherpur	128882	No	No	Yes	Yes	No	No	No	No	No	No	No	No
Block T O T A L :			21	38	99	73	2	24	27	3	1	3	10	5

Census of India 2011- Village Directory

Amenities and Land use (As in 2009)

Name of District:- Budaun Location CodeNo:-149

Name of CD Block:-Dataganj Location CodeNo:-0185

Sr .No.	Name village	Location code no.	Communication and transport facilities (If amenities available code -Yes is given except for Village Pin Code ,If not available within the village , the distance range code viz; a for < 5 Kms, b for 5-10 Kms and c for 10+ kms of nearest place where facility is available is given).																	
			Post office(PO)	Sub post office (SFO)	Post & Telegraph office (P&TO)	Village Pin Code	Telephones (Land lines)	Public call office (PCO)	Mobile phone coverage	Internet cafes/ Common service centre (CSC)	Private courier facility	Bus service (Public & Private)	Railway stations	Auto/Modified Autos	Taxis and Vans	Tractors	Cycle-pulled rickshaws(Mannual & Machine driven)	Carts driven by animals	Sea /River ferry service	
1	2	3	51	52	53	54	55	56	57	58	59	60	61	62	63	64	65	66	67	
1799	Dabhra	128866																		
1800	Sundarpur	128867			c	243635	c	c	Yes	c	c	c	c	c	c	Yes	Yes	Yes	a	
1801	Navada Madhuk	128868	Yes	c	Yes	243635	c	c	Yes	c	c	c	c	c	c	Yes	Yes	Yes	Yes	
1802	Bisauria	128869	a		c	243635	c	c	Yes	c	c	c	c	c	c					
1803	Rampura Khurd	128870	a	b	c	243635			Yes		c	a	c	c	c	Yes	Yes	Yes	a	
1804	Shekhupur	128871																		
1805	Navada Badan	128872	b		c	243635	c	c	b	c	c	c	c	c	c	Yes	Yes	Yes	b	
1806	Nagria Khanu	128873	a		b	243635	b	b	Yes	b	b	b	c	b	b	Yes	Yes	Yes	a	
1807	Hridaypur	128874																		
1808	Kundra	128875	c		c		b		Yes	c	c	c	c	c		Yes		Yes	b	
1809	Majhra Khas	128876																		
1810	Khanpur	128877	c	a	c		c	c	Yes	c	c	c	c	c	c	Yes	Yes	Yes	a	
1811	Lalpur Khadar	128878	a	a	c	243623						c	c				Yes	Yes	a	
1812	Patti Biza Pukhti	128879																		
1813	Pooran Bheda	128880	c	b	c	242303	Yes	Yes	Yes	c	c	c	c	c	c				Yes	
1814	Payyi Biza Khan	128881	c	b	c	242303			Yes	c	c		c	c	c				Yes	
1815	Sherpur	128882	c	a	c	242303			Yes	c	c		c	c	c	Yes	Yes			
Block T O T A L :			1	5	1	39	12	6	60	1	1	16	0	7	17	64	53	70	11	

Census of India 2011- Village Directory

Amenities and Land use (As in 2009)

Name of District:-Budaun Location CodeNo:-149

Name of CD Block:-Dataganj Location CodeNo:-0185

Sr .No.	Name village	Location code no.	Village connected to highways,village roads, banks & credit societies (If amenities available code -Yes is given, If not available within the village , the distance range code viz: a for < 5 Kms, b for 5-10 Kms and c for 10+ kms of nearest place where facility is available is given).											
			Connected to national highway(NH)	Connected to state highway(SH)	Connected to major district road (MDR)	Connected to others district road	Pucca roads	Kutcheha roads	Water bounded macadam(WBM) roads	Navigable waterway (river/canal)(NW)	Footpaths (FP)	Commercial & Co-operative Banks	ATM	Agricultural Credit Societies
1	2	3	68	69	70	71	72	73	74	75	76	77	78	79
1799	Dabhra	128866												
1800	Sundarpur	128867	c	c	c	Yes	a	Yes			Yes	c	c	c
1801	Navada Madhuk	128868	c	c	c	Yes	a		Yes		Yes	c	c	c
1802	Bisauria	128869	c	c	c		a	Yes			Yes	c	c	c
1803	Rampura Khurd	128870	c		a	Yes	a	Yes			Yes	c	c	c
1804	Shekhupur	128871												
1805	Navada Badan	128872	c	c	c	Yes	a	Yes		Yes	Yes	c	c	c
1806	Nagria Khanu	128873	c	c	b	Yes	a	Yes			Yes	b	b	b
1807	Hridaypur	128874												
1808	Kundra	128875	c	c	c	Yes	Yes	Yes		b	Yes	c	c	c
1809	Majhra Khas	128876												
1810	Khanpur	128877	c			Yes		Yes		Yes	Yes			c
1811	Lalpur Khadar	128878	c	c	c	c		Yes		Yes	Yes	c	c	c
1812	Patti Biza Pukht	128879												
1813	Pooran Bheda	128880	c	c	c		Yes		Yes		Yes	c	c	c
1814	Payyi Biza Khan	128881	c	c	c			Yes			Yes	c	c	c
1815	Sherpur	128882	c	c	c	Yes	Yes		Yes		Yes	c	c	c
Block T O T A L :			0	3	6	72	33	59	28	8	99	0	0	3

Census of India 2011- Village Directory

Amenities and Land use (As in 2009)

Name of District:-Budaun Location CodeNo:-149

Name of CD Block:-Dataganj Location CodeNo:-0185

Sr.No.	Name village	Location code no.	Availability of miscellaneous facilities (If amenities available code -Yes is given, If not available within the village , the distance range code viz: a for < 5 Kms, b for 5-10 Kms and c for 10+ kms of nearest place where facility is available is given).																	Availability of electricity (Yes/No)				
			Self-Help Group (SHG)	Public distribution system (PDS) shop	Mandis / Regular market	Weekly Haat	Agricultural marketing society	Integrated Child Development Scheme (Nutritional Centres)	Anganwadi Centre (Nutritional Centres)	Others (Nutritional Centres)	ASHA (Accredited Social Health Activist)	Community centre with/without TV	Sports Field,	Sports Club / Recreation Centre	Cinema / Video Hall	Public Library	Public Reading Room	Newspaper Supply	Assembly Polling station	Birth & Death Registration Office	Power Supply for Domestic Use (ED)	Power Supply for Agricultural Use (EAG)	Power Supply for Commercial Use (EC)	Power Supply for All Uses (EA)
1	2	3	80	81	82	83	84	85	86	87	88	89	90	91	92	93	94	95	96	97	98	99	100	101
1799	Dabhra	128866																						
1800	Sundarpur	128867	Yes	b	c	b	Yes	Yes	Yes	Yes	Yes	c	Yes	c	c	c	Yes	c	a	c	Yes	Yes	Yes	Yes
1801	Navada Madhuk	128868	Yes	Yes	c	a	Yes	Yes	Yes	Yes	Yes	c	c	c	c	c	c	Yes	Yes	Yes	Yes	Yes	Yes	Yes
1802	Bisauria	128869	Yes	Yes	c	b	c	Yes	Yes	Yes	Yes	c	Yes	c	c	c	c	Yes	c	No	No	No	No	No
1803	Rampura Khurd	128870	Yes	Yes	c	a	Yes	Yes	Yes	Yes	Yes	Yes	Yes	c	c	c	Yes	Yes	Yes	c	Yes	Yes	Yes	Yes
1804	Shekhupur	128871																						
1805	Navada Badan	128872	Yes	Yes	c	b	Yes	Yes	Yes	Yes	Yes	Yes	Yes	Yes	c	c	c	Yes	Yes	c	Yes	Yes	Yes	Yes
1806	Nagria Khanu	128873	Yes	a	b	b	c	Yes	Yes	Yes	Yes	c	Yes	c	b	c	c	b	Yes	b	Yes	Yes	Yes	Yes
1807	Hridaypur	128874																						
1808	Kundra	128875	c	Yes	c	b	c	Yes	Yes	Yes	Yes	c	Yes	c	Yes	Yes	Yes	Yes	Yes	Yes	Yes	Yes	Yes	Yes
1809	Majhra Khas	128876																						
1810	Khanpur	128877	Yes	Yes	Yes	b	Yes	Yes	Yes	Yes	Yes	Yes	Yes	Yes	c	c	c	Yes	Yes	Yes	Yes	Yes	Yes	Yes
1811	Lalpur Khadar	128878	Yes	a	c	b	c	Yes	Yes	Yes	Yes	c	Yes	c	c	Yes	Yes	c	Yes	c	Yes	Yes	Yes	Yes
1812	Patti Biza Pukht	128879																						
1813	Pooran Bheda	128880	Yes	a	c	a	c	Yes	Yes	Yes	Yes	c	Yes	c	c	c	c	Yes	Yes	c	Yes	Yes	Yes	Yes
1814	Payyi Biza Kham	128881	Yes	b	c	a	c	Yes	Yes	Yes	Yes	c	Yes	c	c	c	c	Yes	Yes	c	Yes	Yes	Yes	Yes
1815	Sherpur	128882	Yes	Yes	c	a	c	Yes	Yes	Yes	Yes	c	Yes	Yes	c	Yes	Yes	Yes	Yes	c	Yes	Yes	Yes	Yes
Block T O T A L :			62	63	16	20	26	51	71	82	82	27	42	31	19	26	32	55	83	59	96	95	88	96

Census of India 2011- Village Directory

Amenities and Land use (As in 2009)

Name of District:-Budaun Location CodeNo:-149

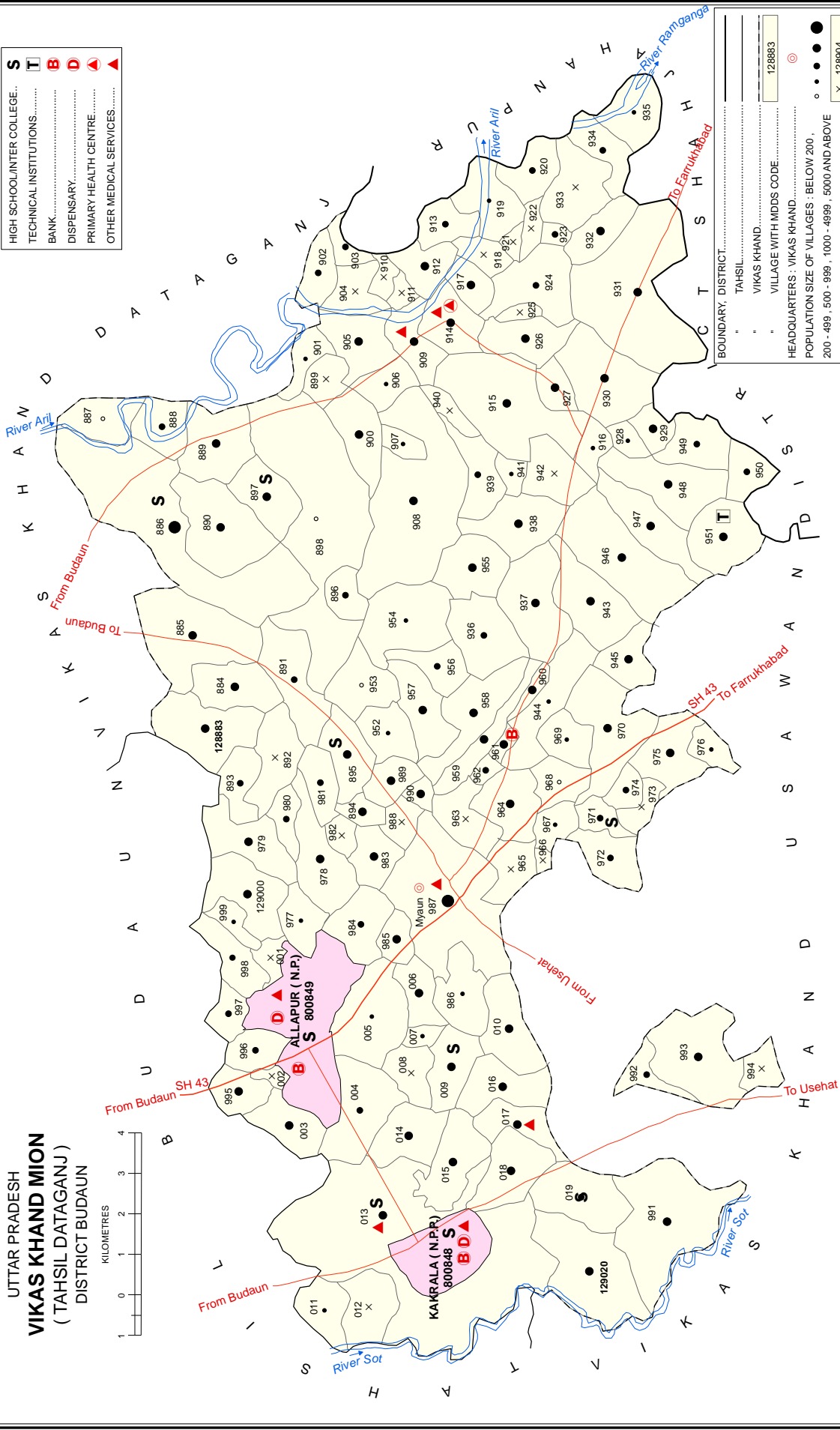
Name of CD Block:-Dataganj Location CodeNo:-0185

Sr.No.	Name village	Location code no.	Land Use																	Name of three most important commodities manufactured		
			Nearest Town	Area under different types of land use (in hectares rounded up to one decimal place)											Area irrigated by source (in hectare).							
			Name	Distance range code i.e. a for < 5 Kms, b for 5-10 Kms and c for 10+ kms.	Forests	Area under Non-agricultural Uses	Barren and Un-cultivable land	Permanent Pastures and Other Grazing Lands	Land Under Miscellaneous Tree Crops etc.	Culturable Waste Land	Fallow lands other than current fallows	Current Fallows	Net Area Sown	Total Irrigated Land Area	Total Un-irrigated Land Area	Canals (C)	Wells/Tube-wells(W/TW)	Tanks/Lakes(T/L)	Water Falls(WF)	Others(O)	First	Second
102	103	104	105	106	107	108	109	110	111	112	113	114	115	116	117	118	119	120	121	122		
1799	Dabhra	128866	DATAGA	b	0	7.7	0	0	0	0	25.7	17.2	111.8	110.1	1.8	0	0	0	110			
1800	Sundarpur	128867	DATAGA	c	0	6.3	0	0	0	0.4	9.5	0.2	85.8	82.9	2.9	0	0	0	82.9	Bajra		
1801	Navada Madhuk:	128868	DATAGA	c	0	0	30.1	0	0	0.8	15	1.8	398.3	398.3	0	0	0	0.6	398	Bajra		
1802	Bisauria	128869	DATAGANJ		0	4	0	0	0	0	51.6	0.1	34	28	6	0	0	0	28	Masoo		
1803	Rampura Khurd	128870	DATAGA	c	0	79.9	0	0	0	0.3	7.2	0.1	57.1	53	4.1	0	0	0	53	Bajra		
1804	Shekhupur	128871	DATAGA	c	0	3.6	0	0	0	0	14	13.4	22.8	22.8	0	0	0	0	22.8			
1805	Navada Badan	128872	DATAGA	c	0	95.8	0	0	0	0	4.4	0.9	154.2	88.1	66.1	0	0	0	88.1	Sarso		
1806	Nagria Khanu	128873	DATAGA	b	0	264	0	0	0	0	2.4	15	284	157.4	126.6	0	0	0	157	Bajra		
1807	Hridaypur	128874	DATAGA	c	0	0	0	0	1.6	0	3.5	11.9	18.2	18.2	0	0	0	0	18.2			
1808	Kundra	128875	DATAGA	c	0	17.9	0	0	0	0	68.4	43.5	318.2	272.4	45.9	0	0	0	272.4	Bajra		
1809	Majhra Khas	128876	DATAGA	c	0	6	0	0	0	0	0.4	0.7	78.4	75.6	2.8	0	0	0	75.6	0		
1810	Khanpur	128877	DATAGA	a	0	10.2	0	0	0	0	0	0	140.4	135.4	4.8	0	0	0	135.4	Bajra		
1811	Lalpur Khadar	128878	DATAGA	c	0	8.4	0	0	0	0	9.6	0	139.8	129.7	10.2	0	0	0	129.7	Sarso		
1812	Patti Biza Pukhta	128879	DATAGA	c	0	46.1	0	0	0	0	0	0	1.3	1.3	0	0	0	0	1.3	0		
1813	Pooran Bheda	128880	DATAGA	c	0	3	0	0	0	0	13.9	3.1	25	23.8	0.8	0	0	0	23.8	Sarso		
1814	Payyi Biza Khan	128881	DATAGA	c	0	4.6	0	0	0	0	4.9	6	96.1	86.7	9.3	0	0	0	86.7	Bajra		
1815	Sherpur	128882	DATAGANJ		0	23.3	0	0	0	1.1	106.9	26.8	162.6	147.2	15.5	0	0	0	147.2	Sarso		
Block T O T A L :			0	0	356	2370	202	8.7	1897	200.2	679.4	627.5	17387.2	16228.9	1155.5	0	5152.6	0.6	4079.6			

INDIA
UTTAR PRADESH
VIKAS KHAND MION
(TAHSIL DATAGANJ)
DISTRICT BUDAUN



- S** HIGH SCHOOL/JUNIOR COLLEGE.....
- T** TECHNICAL INSTITUTIONS.....
- B** BANK.....
- D** DISPENSARY.....
- ▲** PRIMARY HEALTH CENTRE.....
- ▲** OTHER MEDICAL SERVICES.....



- BOUNDARY, DISTRICT.....
- TAHSIL.....
- VIKAS KHAND.....
- VILLAGE WITH MIDDS CODE.....
- HEADQUARTERS : VIKAS KHAND.....
- POPULATION SIZE OF VILLAGES : BELOW 200 ,
- 200 - 499 , 500 - 999 , 1000 - 4999 - 5000 AND ABOVE
- UNINHABITED VILLAGE WITH MIDDS CODE.....
- STATUTORY TOWN WITH MIDDS CODE.....
- STATE HIGHWAY.....
- IMPORTANT METALLED ROADS.....
- RIVER AND STREAM.....

AREA (Sq.Km.).....	261.31
POPULATION.....	1,57,657
NUMBER OF TOWNS.....	02
NUMBER OF VILLAGES.....	138

Alphabetical list of Villages (CD Block Wise)

Name of District: Budaun

Name of CD BLOCK: Mion (0186)

Sr. No.	Name of village	2011 Census location code	2001 Census location code
1	Abhigaon	128989	02178100
2	Adharra Kunia	128998	02179000
3	Afzalpur Kalan	128887	02167900
4	Afzalpur Khurd	128904	02169600
5	Agesi	128884	02167600
6	Ahirpur	128906	02169800
7	Ahmadganj	128962	02175400
8	Ahmadnagar Rukhada	128970	02176200
9	Ahmadpur	128982	02177400
10	Allapurpatti Bhola Bhajju	129004	02179900
11	Allapurpatti Chandi Fazil	129003	02179800
12	Allapurpatti Moti Hardayal	129005	02180100
13	Anandpur	128929	02172100
14	Asafpur	128909	02170100
15	Asdharmai	128945	02173700
16	Azamnagar	129008	02180400
17	Baghaura Urf Ghausganj	128927	02171900
18	Bajheda	128967	02175900
19	Bamanpura	128999	02179100
20	Bamanpura Majra Chitri	128908	02170000
21	Bamanpura Majra Navada	128888	02168000
22	Banbausari	128950	02174200
23	Bankhiria	129002	02179700
24	Barara	128980	02177200
25	Barkatganj	128969	02176100
26	Baura	128936	02172800
27	Bhau Nagala Kham	128933	02172500
28	Bhau Nagla Pukhta	128932	02172400
29	Bhuria	128941	02173300
30	Bichpuri	128965	02175700
31	Bilhari	129009	02180500
32	Biriadanda Chandpura	129020	02181600
33	Bisharat Nagar	129006	02180200
34	Bishunpuri	128983	02177500
35	Budhua Rukhara	128974	02176600
36	Chakwa	128912	02170400
37	Chandbarai	129019	02181500
38	Changasi	128897	02168900
39	Chaudera Shikarpur	128984	02177600
40	Chitaura Dhanaura	129000	02179200
41	Chitri	128905	02169700
42	Dandah	128996	02178800
43	Deoria Asguna	128991	02178300

Sr. No.	Name of village	2011 Census location code	2001 Census location code
44	Devaria	128981	02177300
45	Dhaka	128893	02168500
46	Dharampur	128972	02176400
47	Diyorara	128883	02167500
48	Dubri Hasaura	128890	02168200
49	Gadhaula Urf Jartoli	128919	02171100
50	Gadhia Paigambarpur	128902	02169400
51	Gadhia Shahpur	128889	02168100
52	Gauramai	129018	02181400
53	Gautarapatti Bhauni	128961	02175300
54	Gautarapatti Narpat Khurd	128959	02175100
55	Gautarapatti Narpat Ramsi	128960	02175200
56	Gautarapatti Nazibganj	128956	02174800
57	Gautaripatti Mukathalli	128958	02175000
58	Gudhana	129016	02181200
59	Gudwari	128953	02174500
60	Gura Barela	128946	02173800
61	Gyoti	128930	02172200
62	Gyoti Dharampur	128978	02177000
63	Hadaura	128891	02168300
64	Hardia	128963	02175500
65	Harmipur	128913	02170500
66	Hazratpur	128914	02170600
67	Imadpur	128997	02178900
68	Jamalpur	128886	02167800
69	Jasmah	128951	02174300
70	Jawhar Nagla	128966	02175800
71	Jori Nagla	128973	02176500
72	Kaili	128968	02176000
73	Kailotha	128964	02175600
74	Kaimi	128926	02171800
75	Kakrala	129013	02180900
76	Kakraua	128992	02178400
77	Karauri Saidpur	128948	02174000
78	Karimpur Pachtaur	128894	02168600
79	Katia	129014	02181000
80	Kaua Kho	128921	02171300
81	Keshaunpur Khurd	128923	02171500
82	Keshavpur Talluk Allapur	128986	02177800
83	Koda Gujar	128979	02177100
84	Koda Jaikaran	128885	02167700
85	Koni	128922	02171400
86	Kotha	128928	02172000
87	Kotha	129010	02180600
88	Labhari	128931	02172300
89	Mahera	129012	02180800
90	Malukpur	128924	02171600

Sr. No.	Name of village	2011 Census location code number	2001 Census location code number
91	Mansha Nagla	128971	02176300
92	Marauri	128975	02176700
93	Mathna	128976	02176800
94	Mauzamnagar	129007	02180300
95	Mauzampur	128903	02169500
96	Miyari	128957	02174900
97	Mohshampur Anandpur	128920	02171200
98	Mudsena Kalan	128915	02170700
99	Mustampur Majra Chitri	128901	02169300
100	Myaun	128987	02177900
101	Nagaria Chikan	128990	02178200
102	Nagaria Hardas	128977	02176900
103	Nagaria Hussainganj	128952	02174400
104	Nagria Abhay	128947	02173900
105	Nagria Kalan	128892	02168400
106	Nasrullapur	128925	02171700
107	Naugavan Naseernagar	128993	02178500
108	Naviganj	128943	02173500
109	Pachtaur Deha Jahangir	129001	02179300
110	Pachtaur Khalsa	128994	02178600
111	Partawaganj	128942	02173400
112	Phulchiyai	128949	02174100
113	Pindra	128898	02169000
114	Pipla Kham	128918	02171000
115	Pipla Pukhta	128917	02170900
116	Purenia	128954	02174600
117	Raipura Taluka Allapur	128944	02173600
118	Rithia	128938	02173000
119	Roopamai	128985	02177700
120	Saidpur	129017	02181300
121	Sakatpur	128934	02172600
122	Sandi	128895	02168700
123	Sanjarpur	128995	02178700
124	Seha	128937	02172900
125	Setha Dandi	128916	02170800
126	Seva Nagla	128955	02174700
127	Shadipur	129011	02180700
128	Shahgai	128939	02173100
129	Shahpur	128899	02169100
130	Simaria	128988	02178000
131	Simaria Dedu	128935	02172700
132	Soorajpur Dhaka Kham	128910	02170200
133	Soorajpur Dhaka Pukhta	128911	02170300
134	Sukatia	128900	02169200
135	Tajpur	128940	02173200

Sr. No.	Name of village	2011 Census location code number	2001 Census location code number
136	Taksena	128896	02168800
137	Uraulia	129015	02181100
138	Wazirpura	128907	02169900

Census of India 2011- Village Directory

Amenities and Land use (As in 2009)

Name of District:-Budaun Location CodeNo:-149

Name of CD Block:-Mion Location CodeNo:-0186

Sr. No.	Name village	Location code no.	Total area of the village (in hectares rounded up to one decimal place)	Total population (2011 census)	Number of households (2011 census)	Number of educational amenities available. (If not available within the village , the distance range code viz: a for < 5 Kms, b for 5-10 Kms and c for 10+ kms of nearest place where facility is available is given).													
						Pre-Primary school (PP)	Primary school (P)	Middle school (M)	Secondary School (S)	Senior Secondary school (SS)	Degree college of arts, science & commerce (ASC)	Engineering college(EC)	Medical college (MC)	Management institute (MI)	Polytechnic (Pt)	Vocational training school /ITI	Non-formal training centre (NFTC)	Special school for disabled (SSD)	Others (specify)
1	2	3	4	5	6	7	8	9	10	11	12	13	14	15	16	17	18	19	20
1816	Diyorara	128883	346.2	1867	302 b		1 c	c	c	c					c	c			
1817	Agesi	128884	206.4	1034	157 b		1 a	c	c	c						c	c		
1818	Koda Jaikaran	128885	393.8	1365	214 b		1	1 b	c	a					c	c			
1819	Jamalpur	128886	1032.6	5109	886 b		3	1	1 c	c	c	c	c	c	c	c	c	c	c
1820	Afzalpur Kalan	128887	153.3	189	32 a	a	a	a	b						c	c	c	c	b
1821	Bamanpura Majr	128888	64.6	641	99 c	a	a	c	c	c	c	c	c	c	c	c	c	c	
1822	Gadhia Shahpur	128889	114.1	1298	197		1	1 c	c	c	c	c	c	c	c	c	c	c	
1823	Dubri Hasaura	128890	365.2	1706	282 c		1	1 c	c	c	c	c	c	c	c	c	c	c	
1824	Hadaura	128891	262.3	702	116 b		1	1 b	c	c					c	c			
1825	Nagri Kalan	128892	194.3	0	0														
1826	Dhaka	128893	96	978	142 b		1	1 b	b	c					c	c			
1827	Karimpur Pachta	128894	78.9	1222	187 b		1 a	a	a		c					c	c		
1828	Sandi	128895	174.1	1303	212 b		1	1	1 b	c				c	c				
1829	Taksena	128896	77.2	559	90 c		1 a	c	c	c	c	c	c	c	c	c	c	c	c
1830	Changasi	128897	923.5	4367	764 1		1	2	1	1 c	c	c			c	c	c	c	c
1831	Pindra	128898	219.9	143	25														
1832	Shahpur	128899	125.2	0	0														
1833	Sukatia	128900	179.7	1764	307 a		1 a	a	b	c					c	c			
1834	Mustampur Majr	128901	91.4	201	35 a	a	a	a	b	c					c	c			
1835	Gadhia Paigamb:	128902	183.2	659	128	a	a	c	c					c	c	c	a		
1836	Mauzampur	128903	343.8	730	170		1 a	c	c					c	c	c	c		
1837	Afzalpur Khurd	128904	81.5	0	0														
1838	Chitri	128905	888	1326	238		1 b	b	c	c	c			1 c	c	c	a		
1839	Ahirpur	128906	37.7	373	57 a	a	a	a	c						c	c			
1840	Wazirpura	128907	63.8	258	39 a	a	a	a	b	c				c	c				
1841	Bamanpura Majr	128908	129.6	1159	159 1		2	1 a	b										
1842	Asafpur	128909	198.1	1846	320		2		c	c	a	c	c	c	c	c			
1843	Soorajpur Dhaka	128910	30.6	0	0														
1844	Soorajpur Dhaka	128911	77.2	0	0														
1845	Chakwa	128912	131.4	1061	202		2		c	c	b	c	c	c	c				
1846	Harnipur	128913	106.7	925	147		1	1 c	c					c	c	c	c		
1847	Hazratpur	128914	198.1	2504	447 2		3	3		c	c			1 c	c	c			
1848	Mudsena Kalan	128915	382.6	2597	444		2		c	c	a	c	c	c	c	c			
1849	Setha Dandi	128916	297	280	57 a	a	a	b	b					c	c	c			
1850	Pipla Pukhta	128917	115.5	2888	512 a		1 a	b	b	c				c	c				
1851	Pipla Kham	128918	131	0	0														
1852	Gadhaula Urf Jar	128919	205.6	310	55 a		1 a	b	b	c					c	c			
1853	Mohshampur An	128920	251.4	641	119 a		1	1 b	b	c					c	c			
1854	Kaua Kho	128921	31.7	0	0														
1855	Koni	128922	37.2	0	0														
1856	Keshaunpur Khu	128923	45.1	548	101 a	a	a	c	c	c					c	c			
1857	Malukpur	128924	271.4	975	169 a		1 a	b	b		a			c	c				
1858	Nasrullapur	128925	35.2	0	0														
1859	Kaimi	128926	164.2	1062	204		2		c	c	c	a	c	c	c	c	c	c	
1860	Baghaura Urf Gh	128927	97	1212	221		2		c	c	b	c	c	c	c	c			
1861	Kotha	128928	66.9	242	34														
1862	Anandpur	128929	56.5	1327	205														
1863	Gyoti	128930	121.9	2010	364														
1864	Labhari	128931	711.9	3050	501 b		2	2 b	b	c	c				c	c			
1865	Bhau Nagla Pukl	128932	249	1477	250 a		1	1 c	c	c					c	c			
1866	Bhau Nagala Kh:	128933	142.2	0	0														
1867	Sakatpur	128934	65.8	503	85	a	a	a	c	c					c	c			

Census of India 2011- Village Directory

Amenities and Land use (As in 2009)

Name of District:-Budaun Location CodeNo:-149

Name of CD Block:-Mion Location CodeNo:-0186

Sr. No.	Name village	Location code no.	Number of Medical Amenities available. (If not available within the village , the distance range code viz: a for < 5 Kms, b for 5-10 Kms and c for 10+ kms of nearest place where facility is available is given).										Number of Non-Government Medical Amenities available.							
			Community health centre (CHC)	Primary health centre (PHC)	Primary health sub centre (PHS)	Maternity and child welfare centre (MCWC)	T.B. clinic (TBC)	Hospital-allopathic (HA)	Hospital-alternative medicine (HO)	Dispensary (D)	Veterinary hospital (VH)	Mobile health clinic (MHC)	Family welfare centre (FWC)	Charitable non Govt. hospital/Nursing home.	Medical practitioner with MBBS Degree	Medical practitioner with other degree	Medical practitioner with no degree	Traditional practitioner and faith healer .	Medicine Shop	Others
1	2	3	21	22	23	24	25	26	27	28	29	30	31	32	33	34	35	36	37	38
1816	Diyorara	128883	c	c	c	c	c	c			b		c	0	0	0	1	0	0	0
1817	Agesi	128884	c	c	c	c	c	c			b		c	0	0	0	1	0	0	0
1818	Koda Jaikaran	128885	b	b	b	b	c	c			b		c	0	0	0	1	0	0	0
1819	Jamalpur	128886	c	c	b	c	c	c	c	b	c		b	0	0	0	1	0	0	0
1820	Afzalpur Kalan	128887	b	b	b	b	c	c	c	c	b	c	b	0	0	0	1	0	0	0
1821	Bamanpura Majr	128888	c	c	c	c	c	c	c	c	c	c	c	0	0	0	1	0	0	0
1822	Gadhia Shahpur	128889	c	c	c	c	c	c	c	c	c	c	c	0	0	0	1	0	0	0
1823	Dubri Hasaura	128890	c	c	c	c	c	c	c	c	c	c	c	0	0	0	1	0	0	0
1824	Hadaura	128891	b	b	b	b	c	c			b		c	0	0	0	0	0	0	0
1825	Nagria Kalan	128892																		
1826	Dhaka	128893	b	b	b	b	c	c		c	b		c	0	0	0	0	0	0	0
1827	Karimpur Pachta	128894	b	b	b	b	c	c		c	b		c	0	0	0	0	0	0	0
1828	Sandi	128895	b	b	b	b	c	c		c	b		c	0	0	0	0	0	0	0
1829	Taksena	128896	c	b	b	b	c	b		b	b		c	0	0	0	0	0	0	0
1830	Changasi	128897	c	c	b	b	c	c	c	c	c		c	0	0	0	0	0	0	0
1831	Pindra	128898												0	0	0	0	0	0	0
1832	Shahpur	128899																		
1833	Sukatia	128900	c	a	a	c						c		0	0	0	0	0	0	0
1834	Mustampur Majr	128901	c	a	a	c						c		0	0	0	0	0	0	0
1835	Gadhia Paigamb	128902	c	c	c	c	c	c	c	c	c	c	c	0	0	0	0	0	0	0
1836	Mauzampur	128903	c	c	c	c	c	c	c	c	c	c	c	0	0	0	0	0	0	0
1837	Afzalpur Khurd	128904																		
1838	Chitri	128905	c	c	c	c	c	c	c	c	c	c	c	0	0	0	0	0	0	0
1839	Ahirpur	128906	c	a	a	c	c					c		0	0	0	0	0	0	0
1840	Wazirpura	128907	c	b	b	c						c		0	0	0	0	0	0	0
1841	Bamanpura Majr	128908	c	a	a	c						c		0	0	0	0	0	0	0
1842	Asafpur	128909	1	c		1	c	c	c	c	c	c	1	0	0	0	0	0	0	0
1843	Soorajpur Dhaka	128910																		
1844	Soorajpur Dhaka	128911																		
1845	Chakwa	128912	a	a	a	a	c	c	c	b	c	c	c	0	0	0	0	1	0	0
1846	Harnipur	128913	c	c	c	c	c	c	c	c	c	c	c	0	0	0	0	1	0	0
1847	Hazratpur	128914	c		1	a		1	c	c	c	c	c	1	0	0	0	0	1	0
1848	Mudsen Kalan	128915	c	c	b	b	c	c	c	c	c	c	c	0	0	0	0	1	0	0
1849	Setha Dandi	128916	c	c	a	c	c	c	c	c	c	c	c	0	0	0	0	1	0	0
1850	Pipla Pukhta	128917	c	a	a	c						c		0	0	0	0	1	0	0
1851	Pipla Kham	128918																		
1852	Gadhaula Urf Jar	128919	c	a	a	c						c		0	0	0	0	1	0	0
1853	Mohshampur An	128920	c	a	a	c				c				0	0	0	0	1	0	0
1854	Kaua Kho	128921																		
1855	Koni	128922																		
1856	Keshaunpur Khu	128923	c	b	b							c		0	0	0	0	1	0	0
1857	Malukpur	128924	c	c	a	c	c	c		c	c		c	0	0	0	0	1	0	0
1858	Nasrullapur	128925																		
1859	Kaimi	128926	a	c	a	a	c	c	c	c	c	c	c	0	0	0	0	0	0	0
1860	Baghaura Urf Gh	128927	c	b	a	b	c	c	c	c	c	c	c	0	0	0	0	0	0	0
1861	Kotha	128928												0	0	0	0	0	0	0
1862	Anandpur	128929	a	c	a	a	c	c			a		c	0	0	0	0	0	0	0
1863	Gyoti	128930	b	c	b	b	c	c			b	b		0	0	0	0	0	1	0
1864	Labhari	128931	c	c		c	c	c	c	c	c		c	0	0	0	0	0	1	0
1865	Bhau Nagla Pukl	128932	c	b	b							c		0	0	0	0	0	1	0
1866	Bhau Nagala Kh	128933																		
1867	Sakatpur	128934	c	b	b							c		0	0	0	0	0	1	0

Census of India 2011- Village Directory

Amenities and Land use (As in 2009)

Name of District:-Budaun Location CodeNo:-149

Name of CD Block:-Mion Location CodeNo:-0186

Sr. No.	Name village	Location code no.	Availability of drinking water - Yes / No								Availability of toilet & others Yes / No			
			Tap water (Treated/Untreated)	Well water (Covered/ Uncovered well)	Hand Pump	Tube wells/ Bore well	Spring	River / Canal	Tank/ Pond/ Lake	Others	Community toilet including bath.	Community toilet excluding bath.	Rural sanitary mart or sanitary hardware outlet available near the village.	Community bio- gas or recycle of waste for productive use.
1	2	3	39	40	41	42	43	44	45	46	47	48	49	50
1816	Diyorara	128883	No	Yes	Yes	Yes	No	Yes	No	No	No	No	No	No
1817	Agesi	128884	No	No	Yes	Yes	No	No	No	No	No	No	No	No
1818	Koda Jaikaran	128885	No	No	Yes	Yes	No	No	No	No	No	No	No	No
1819	Jamalpur	128886	No	No	Yes	No	No	No	No	No	No	No	No	No
1820	Afzalpur Kalan	128887	No	No	Yes	Yes	No	Yes	No	No	No	No	No	No
1821	Bamanpura Majr	128888	No	Yes	Yes	Yes	No	Yes	No	No	No	No	No	No
1822	Gadhia Shahpur	128889	Yes	Yes	Yes	Yes	No	Yes	Yes	No	No	No	No	No
1823	Dubri Hasaura	128890	No	No	Yes	Yes	No	Yes	No	No	No	No	No	No
1824	Hadaura	128891	No	No	Yes	No	No	No	No	No	No	No	No	No
1825	Nagria Kalan	128892												
1826	Dhaka	128893	No	No	Yes	Yes	No	No	Yes	No	No	No	No	Yes
1827	Karimpur Pachta	128894	No	No	Yes	Yes	No	Yes	No	No	No	No	No	No
1828	Sandi	128895	Yes	Yes	Yes	Yes	No	No	Yes	No	No	No	No	No
1829	Taksena	128896	Yes	Yes	Yes	Yes	No	No	Yes	No	No	No	No	No
1830	Changasi	128897	No	No	Yes	Yes	No	No	No	No	No	No	No	No
1831	Pindra	128898	No	No	Yes	Yes	No	Yes	No	No	No	No	No	No
1832	Shahpur	128899												
1833	Sukatia	128900	No	Yes	Yes	Yes	No	Yes	No	No	No	No	No	No
1834	Mustampur Majr	128901	Yes	No	Yes	Yes	No	Yes	No	No	No	No	No	No
1835	Gadhia Paigamb:	128902	Yes	No	Yes	Yes	No	No	No	No	No	No	No	No
1836	Mauzampur	128903	No	No	Yes	No	No	No	No	No	No	No	No	No
1837	Afzalpur Khurd	128904												
1838	Chitri	128905	No	No	Yes	Yes	No	No	Yes	No	No	No	No	No
1839	Ahirpur	128906	Yes	No	Yes	Yes	No	No	No	No	No	No	No	No
1840	Wazirpura	128907	No	No	Yes	Yes	No	No	No	No	No	No	No	No
1841	Bamanpura Majr	128908	Yes	No	Yes	Yes	No	Yes	No	No	No	No	No	No
1842	Asafpur	128909	Yes	Yes	Yes	No	No	No	Yes	No	No	No	No	No
1843	Soorajpur Dhaka	128910												
1844	Soorajpur Dhaka	128911												
1845	Chakwa	128912	Yes	No	Yes	No	No	No	No	No	No	No	No	Yes
1846	Harmipur	128913	Yes	No	Yes	No	No	No	No	No	No	No	Yes	Yes
1847	Hazratpur	128914	Yes	No	Yes	No	No	No	No	No	No	No	No	Yes
1848	Mudsen Kalan	128915	Yes	No	Yes	Yes	No	No	No	No	No	No	No	Yes
1849	Setha Dandi	128916	Yes	No	Yes	Yes	No	No	No	No	No	No	No	Yes
1850	Pipla Pukhta	128917	Yes	Yes	Yes	Yes	No	No	Yes	No	No	No	No	No
1851	Pipla Kham	128918												
1852	Gadhaula Urf Jar	128919	No	No	Yes	Yes	No	No	No	No	No	No	No	No
1853	Mohshampur An	128920	No	No	Yes	Yes	No	No	No	No	No	No	No	No
1854	Kaua Kho	128921												
1855	Koni	128922												
1856	Keshaunpur Khu	128923	No	No	Yes	Yes	No	No	No	No	No	No	No	No
1857	Malukpur	128924	No	No	Yes	Yes	No	No	No	No	No	No	No	No
1858	Nasrullapur	128925												
1859	Kaimi	128926	Yes	No	Yes	Yes	No	No	No	No	No	No	No	No
1860	Baghaura Urf Gh	128927	No	No	Yes	Yes	No	No	No	No	No	No	No	No
1861	Kotha	128928	No	No	Yes	Yes	No	No	No	No	No	No	No	No
1862	Anandpur	128929	No	No	Yes	Yes	No	No	No	No	No	No	No	No
1863	Gyoti	128930	Yes	No	Yes	Yes	No	No	No	No	No	No	No	No
1864	Labhari	128931	No	No	Yes	No	No	No	No	No	No	No	No	No
1865	Bhau Nagla Pukl	128932	No	No	Yes	No	No	No	No	No	No	No	No	No
1866	Bhau Nagala Kh:	128933												
1867	Sakatpur	128934	No	Yes	Yes	Yes	No	No	No	No	No	No	No	No

Census of India 2011- Village Directory

Amenities and Land use (As in 2009)

Name of District:- Budaun Location CodeNo:-149

Name of CD Block:-Mion Location CodeNo:-0186

Sr.No.	Name village	Location code no.	Communication and transport facilities (If amenities available code -Yes is given except for Village Pin Code ,If not available within the village , the distance range code viz; a for < 5 Kms, b for 5-10 Kms and c for 10+ kms of nearest place where facility is available is given).																
			Post office(PO)	Sub post office (SFO)	Post & Telegraph office (P&TO)	Village Pin Code	Telephones (Land lines)	Public call office (PCO)	Mobile phone coverage	Internet cafes/ Common service centre (CSC)	Private courier facility	Bus service (Public & Private)	Railway stations	Auto/Modified Autos	Taxis and Vans	Tractors	Cycle-pulled rickshaws(Manual & Machine driven)	Carts driven by animals	Sea /River ferry service
1	2	3	51	52	53	54	55	56	57	58	59	60	61	62	63	64	65	66	67
1816	Diyorara	128883	c	b	c		b		Yes	c	c	a	c	a	a	Yes		Yes	
1817	Agesi	128884	c	b	c		b	b	Yes	c	c	a	c	a	a	Yes		Yes	
1818	Koda Jaikaran	128885	c	a	c		a		Yes	c	c	a	c	a	a	Yes		Yes	
1819	Jamalpur	128886	c	Yes	c		b	b		c	c	Yes	c	c	b	Yes	Yes	Yes	
1820	Afzalpur Kalan	128887	b	a	b	243635	b	b	a	b	b	b	c	b	b	Yes	Yes	Yes	
1821	Bamanpura Majr	128888	a	a	c	243635	c	c	a	c	c	a	c	c	c	Yes	c	Yes	a
1822	Gadhia Shahpur	128889	a		c	243635	b	b	b	b	b	b	b	b		Yes	Yes	Yes	a
1823	Dubri Hasaura	128890	a	a	c	243635	c	c	a	c	c	Yes	c	c	c	Yes	Yes	Yes	a
1824	Hadaura	128891	b	b	b		b	b		c	c	Yes	c	Yes	Yes	Yes		Yes	
1825	Nagria Kalan	128892																	
1826	Dhaka	128893	b	b	b		b	b	Yes	c	c	b	c	b	b	Yes			Yes
1827	Karimpur Pachta	128894	a	a	a		b	b	Yes	c	c	b	c	b	b				
1828	Sandi	128895	a	a	a		a	a	Yes	c	c	Yes	c	Yes	Yes	Yes		Yes	
1829	Taksena	128896	b	b	b		b	b	Yes	c	c	a	c	Yes	c	Yes	c	Yes	
1830	Changasi	128897	a	a	c		Yes	Yes	Yes	b	c	Yes	c	b	b	Yes		Yes	
1831	Pindra	128898																	
1832	Shahpur	128899																	
1833	Sukatia	128900	a	a	a		Yes		Yes			Yes	c	Yes	Yes		Yes	Yes	
1834	Mustampur Majr	128901	c	a	c		a	a	Yes			a	c	a	a		Yes	Yes	
1835	Gadhia Paigamb	128902	a			243635	a		Yes	c	c	a	c	a	a	Yes	Yes	Yes	a
1836	Mauzampur	128903	a				a		Yes	c	c	a	c	a	a	Yes	Yes	Yes	a
1837	Afzalpur Khurd	128904																	
1838	Chitri	128905	c		c		c	c	c	c	b	b	c	c	c	c			
1839	Ahirpur	128906	a	a	c		Yes	Yes	Yes	c	c	a	c	Yes	Yes		Yes	Yes	
1840	Wazirpura	128907	a	a			a	b	Yes			b	c	a	a		Yes	a	
1841	Bamanpura Majr	128908	a	a			Yes	a	Yes			a	c	a	a		Yes	Yes	
1842	Asafpur	128909	a	a	c		c			a	c		c	a	a	Yes	Yes	Yes	Yes
1843	Soorajpur Dhaka	128910																	
1844	Soorajpur Dhaka	128911																	
1845	Chakwa	128912	a				a	a	a	c		a	c	a					
1846	Harmipur	128913	a			243635	a		Yes	c	c	a	c	a	a	Yes	Yes	Yes	a
1847	Hazratpur	128914	a	Yes	c	243601	c	c	a	c		a	c	a	a		a	a	a
1848	Mudsena Kalan	128915	c	a	c		c	c	c	c	c	a	c	c		a	Yes	Yes	Yes
1849	Setha Dandi	128916	b	a	c	243635	b	b	Yes	c	c	Yes	c	b	Yes	Yes	c	Yes	b
1850	Pipla Pukhta	128917	c	Yes	c		Yes	Yes	Yes			a	c	a	a		Yes	Yes	
1851	Pipla Kham	128918																	
1852	Gadhaura Urf Jar	128919	c	a	c		a	a	Yes	a	a	a	a	a	a			a	
1853	Mohshampur An	128920	c		c		a	a				a	c	a	a			a	
1854	Kaua Kho	128921																	
1855	Koni	128922																	
1856	Keshaunpur Khu	128923	c	a	c		a		Yes			b	c	a	a			a	
1857	Malukpur	128924	c	a	c		a	a	a	c	c	a	c	c	c	Yes			
1858	Nasrullapur	128925																	
1859	Kaimi	128926	a	c			a	c	c	c	c	c	c	c		Yes	Yes	Yes	
1860	Baghaura Urf Gh	128927	c	c	c	243604	c	c	b	c	c	b	c	c	b	b	Yes	Yes	
1861	Kotha	128928																	
1862	Anandpur	128929	a	a	c								c			Yes	Yes	Yes	
1863	Gyoti	128930	a	a	c				Yes			b				Yes	Yes	Yes	
1864	Labhari	128931	c	Yes	c							b	c	c	c	Yes	c	Yes	
1865	Bhau Nagla Pukl	128932	c	Yes	c		Yes	a	Yes			b	c	a	a				
1866	Bhau Nagala Kh	128933																	
1867	Sakatpur	128934	c	a	c		a	a	Yes			b	c	b	b			b	Yes

Census of India 2011- Village Directory

Amenities and Land use (As in 2009)

Name of District:-Budaun Location CodeNo:-149

Name of CD Block:-Mion Location CodeNo:-0186

Sr. No.	Name village	Location code no.	Village connected to highways,village roads, banks & credit societies (If amenities available code -Yes is given, If not available within the village , the distance range code viz: a for < 5 Kms, b for 5-10 Kms and c for 10+ kms of nearest place where facility is available is given).											
			Connected to national highway(NH)	Connected to state highway(SH)	Connected to major district road (MDR)	Connected to others district road	Pucca roads	Kutcheha roads	Water bounded macadam(WBM) roads	Navigable waterway (river/canal)(NW)	Footpaths (FP)	Commercial & Co-operative Banks	ATM	Agricultural Credit Societies
1	2	3	68	69	70	71	72	73	74	75	76	77	78	79
1816	Diyorara	128883	c	c	a	Yes			Yes		Yes	c	c	c
1817	Agesi	128884	c	c	a	Yes					Yes	c	c	c
1818	Koda Jaikaran	128885	c	c	a	Yes	Yes	Yes			Yes	c	c	b
1819	Jamalpur	128886	c	c	b	Yes	Yes	Yes	Yes		Yes	c	c	Yes
1820	Afzalpur Kalan	128887	c	c	b	Yes	Yes	Yes	Yes		Yes	b	b	b
1821	Bamanpura Majr	128888	c	c	c	Yes	a	a	Yes		Yes	c	c	c
1822	Gadhia Shahpur	128889	c	c	b	Yes	a	Yes	Yes		Yes	c	c	c
1823	Dubri Hasaura	128890	c	c	c	Yes	a	Yes			Yes	c	c	c
1824	Hadaura	128891	c	b	Yes	Yes					Yes	c	c	c
1825	Nagri Kalan	128892												
1826	Dhaka	128893	c	b	b	b	Yes				Yes	c	c	b
1827	Karimpur Pachta	128894	c	a	Yes	Yes			Yes		Yes	c	c	b
1828	Sandi	128895	c	Yes	Yes	Yes			Yes		Yes	c	c	b
1829	Taksena	128896	c	a	Yes	Yes	a	Yes	Yes		Yes	c	c	b
1830	Changasi	128897	c	c	Yes	Yes	Yes	Yes	Yes		Yes	c	c	b
1831	Pindra	128898	c								Yes			
1832	Shahpur	128899												
1833	Sukatia	128900	c	c	Yes	Yes					Yes	c	c	a
1834	Mustampur Majr	128901	c	c	a	a					Yes	c	c	a
1835	Gadhia Paigamb.	128902	c	c	c	Yes		Yes			Yes	c	c	c
1836	Mauzampur	128903	c	c	b						Yes	c	c	c
1837	Afzalpur Khurd	128904												
1838	Chitri	128905	c	c	c	Yes		Yes	c		Yes	a	a	c
1839	Ahirpur	128906	c	c	a	Yes		Yes			Yes	c	c	a
1840	Wazirpura	128907	c	c	b	a		Yes			Yes	c	c	b
1841	Bamanpura Majr	128908	c	c	a	Yes	Yes	Yes			Yes	c	c	a
1842	Asafpur	128909	c	c		Yes		Yes	Yes		Yes	c	c	b
1843	Soorajpur Dhaka	128910												
1844	Soorajpur Dhaka	128911												
1845	Chakwa	128912	c	c	Yes	Yes	Yes	Yes	Yes		Yes	c	c	a
1846	Harmipur	128913	c	c	c	Yes		Yes		Yes	Yes	c	c	c
1847	Hazratpur	128914	c			Yes		Yes	Yes		Yes	c	c	
1848	Mudsen Kalan	128915	c	c		Yes					Yes	c	c	c
1849	Setha Dandi	128916	c	c	c	Yes	Yes	Yes	c	b	Yes	c	c	c
1850	Pipla Pukhta	128917	c	c	a	Yes			Yes		Yes	c	c	a
1851	Pipla Kham	128918												
1852	Gadhaura Urf Jar	128919	c	c	a	a		Yes			Yes	c	c	a
1853	Mohshampur An	128920	c	c	a	a		Yes			Yes	c	c	a
1854	Kaua Kho	128921												
1855	Koni	128922												
1856	Keshaunpur Khu	128923	c	c	a	a		Yes			Yes	c	c	a
1857	Malukpur	128924	c	c	c	Yes	Yes	Yes			Yes	c	c	a
1858	Nasrullapur	128925												
1859	Kaimi	128926	c	c	a	Yes		Yes	Yes		Yes	c	c	
1860	Baghaura Urf Gh	128927	c	c	c	Yes		Yes	Yes		Yes	c	c	b
1861	Kotha	128928	c								Yes			
1862	Anandpur	128929	c	c	b	Yes	Yes	Yes	Yes	Yes	Yes	c	c	a
1863	Gyoti	128930	c	c	a	Yes	Yes	Yes	Yes	Yes	Yes	c	c	b
1864	Labhari	128931	c	c	c	Yes	Yes	Yes			Yes	c	c	a
1865	Bhau Nagla Pukl	128932	c	c	a	Yes			Yes		Yes	c	c	a
1866	Bhau Nagala Kh.	128933												
1867	Sakatpur	128934	c	c	b	a		Yes			Yes	c	c	a

Census of India 2011- Village Directory

Amenities and Land use (As in 2009)

Name of District:-Budaun Location CodeNo:-149

Name of CD Block:-Mion Location CodeNo:-0186

Sr.No.	Name village	Location code no.	Availability of miscellaneous facilities (If amenities available code -Yes is given, If not available within the village , the distance range code viz: a for < 5 Kms, b for 5-10 Kms and c for 10+ kms of nearest place where facility is available is given).																	Availability of electricity (Yes/No)				
			Self-Help Group (SHG)	Public distribution system (PDS) shop	Mandis / Regular market	Weekly Haat	Agricultural marketing society	Integrated Child Development Scheme (Nutritional Centres)	Anganwadi Centre (Nutritional Centres)	Others (Nutritional Centres)	ASHA (Accredited Social Health Activist)	Community centre with/without TV	Sports Field,	Sports Club / Recreation Centre	Cinema / Video Hall	Public Library	Public Reading Room	Newspaper Supply	Assembly Polling station	Birth & Death Registration Office	Power Supply for Domestic Use (ED)	Power Supply for Agricultural Use (EAG)	Power Supply for Commercial Use (EC)	Power Supply for All Uses (EA)
1	2	3	80	81	82	83	84	85	86	87	88	89	90	91	92	93	94	95	96	97	98	99	100	101
1816	Diyorara	128883	c	Yes	c	b	c	Yes	Yes	Yes	Yes	c	c	c	c	c	b	Yes	Yes	Yes	Yes	Yes	Yes	Yes
1817	Agesi	128884	c	Yes	c	b	c	Yes	Yes	Yes	Yes	c	c	c	c	c	b	Yes	b	Yes	Yes	Yes	Yes	Yes
1818	Koda Jaikaran	128885	b	Yes	c	a	c	Yes	Yes	Yes	Yes	c	c	c	c	c	b	Yes	b	Yes	Yes	Yes	Yes	Yes
1819	Jamalpur	128886	b	Yes	b	Yes	c	Yes	Yes	Yes	Yes	c	Yes	c	c	c	Yes	Yes	Yes	Yes	Yes	Yes	Yes	Yes
1820	Afzalpur Kalan	128887	Yes	Yes	b	b	b	Yes	b	Yes	Yes	c	Yes	Yes	b	c	b	Yes	Yes	Yes	Yes	Yes	Yes	Yes
1821	Bamanpura Majr	128888	Yes	Yes	c	a	Yes	Yes	Yes	Yes	Yes	c	c	c	c	c	Yes	Yes	Yes	Yes	Yes	Yes	Yes	Yes
1822	Gadhia Shahpur	128889	Yes	Yes	c	a	Yes	Yes	Yes	Yes	Yes	c	Yes	Yes	c	c	c	Yes	c	Yes	Yes	Yes	Yes	Yes
1823	Dubri Hasaura	128890	Yes	Yes	c	a	Yes	Yes	Yes	Yes	Yes	c	c	c	c	c	c	Yes	Yes	Yes	Yes	Yes	Yes	Yes
1824	Hadaura	128891	b	a	c	b	c	Yes	Yes	Yes	Yes	c	c	c	c	c	b	Yes	b	Yes	Yes	Yes	Yes	Yes
1825	Nagria Kalan	128892																						
1826	Dhaka	128893	b	Yes	c	b	b	c	a	Yes	Yes	c	c	c	c	c	b	Yes	b	Yes	Yes	Yes	Yes	Yes
1827	Karimpur Pachta	128894	b	c	b	b	Yes	Yes	Yes	Yes	Yes	c	c	c	c	c	b	Yes	b	Yes	Yes	Yes	Yes	Yes
1828	Sandi	128895	b	Yes	Yes	b	b	Yes	b	Yes	Yes	Yes	c	c	c	c	b	Yes	b	Yes	Yes	Yes	Yes	Yes
1829	Taksena	128896	Yes	Yes	b	b	b	Yes	Yes	Yes	Yes	c	c	c	c	c	a	a	a	Yes	Yes	Yes	Yes	Yes
1830	Changasi	128897	Yes	Yes	c	Yes	Yes	Yes	Yes	Yes	Yes	Yes	c	c	c	c	c	Yes	Yes	Yes	Yes	Yes	Yes	Yes
1831	Pindra	128898	Yes	Yes	Yes	Yes	Yes	Yes	Yes	Yes	Yes	Yes	Yes	Yes	c	c	c	Yes	Yes	Yes	Yes	Yes	Yes	Yes
1832	Shahpur	128899																						
1833	Sukatia	128900	Yes	a	c	a	c	Yes	Yes	Yes	Yes	Yes	Yes	Yes	Yes	Yes	a	Yes	Yes	Yes	Yes	Yes	Yes	Yes
1834	Mustampur Majr	128901	Yes	a	c	a	c	Yes	a	Yes	a	Yes	Yes	Yes	c	c	c	a	a	c	Yes	Yes	No	Yes
1835	Gadhia Paigamb.	128902	Yes	a	b	a	c	Yes	Yes	Yes	Yes	c	Yes	c	c	c	Yes	c	Yes	c	Yes	Yes	Yes	Yes
1836	Mauzampur	128903	Yes	Yes	b	a	c	Yes	Yes	Yes	Yes	c	Yes	c	c	Yes	Yes	c	Yes	c	Yes	Yes	Yes	Yes
1837	Afzalpur Khurd	128904																						
1838	Chitri	128905	Yes	c	c	a	Yes	c	b	Yes	Yes	c	c	c	c	c	c	Yes	c	Yes	Yes	Yes	Yes	Yes
1839	Ahirpur	128906	a	a	c	a	Yes	Yes	a	Yes	a	Yes	Yes	Yes	Yes	c	a	a	c	Yes	Yes	Yes	Yes	Yes
1840	Wazirpura	128907	Yes	Yes	c	b	c	Yes	a	Yes	Yes	Yes	Yes	Yes	c	c	b	Yes	c	Yes	Yes	Yes	Yes	Yes
1841	Bamanpura Majr	128908	Yes	Yes	c	a	c	Yes	Yes	Yes	Yes	Yes	Yes	Yes	Yes	Yes	a	Yes	c	Yes	Yes	Yes	Yes	Yes
1842	Asafpur	128909	Yes	Yes	c	Yes	Yes	Yes	Yes	Yes	Yes	Yes	c	c	c	c	c	Yes	Yes	Yes	Yes	Yes	Yes	Yes
1843	Soorajpur Dhaka	128910																						
1844	Soorajpur Dhaka	128911																						
1845	Chakwa	128912	Yes	Yes	c	Yes	Yes	Yes	Yes	Yes	Yes	Yes	c	c	c	c	c	Yes	Yes	Yes	Yes	Yes	Yes	Yes
1846	Harmipur	128913	Yes	Yes	b	a	c	Yes	Yes	Yes	Yes	c	Yes	c	c	Yes	Yes	c	Yes	c	Yes	Yes	Yes	Yes
1847	Hazratpur	128914	Yes	c	c	a	c	c	Yes	Yes	Yes	Yes	c	c	c	c	Yes	Yes	Yes	Yes	Yes	Yes	Yes	Yes
1848	Mudsena Kalan	128915	Yes	Yes	c	a	c	c	c	Yes	Yes	Yes	c	c	c	c	a	Yes	Yes	Yes	Yes	Yes	Yes	Yes
1849	Setha Dandi	128916	b	a	b	b	b	c	a	a	a	c	b	c	c	c	c	a	a	Yes	Yes	No	Yes	Yes
1850	Pipla Pukhta	128917	Yes	Yes	c	a	c	Yes	Yes	Yes	Yes	Yes	Yes	Yes	Yes	Yes	Yes	Yes	Yes	Yes	Yes	Yes	Yes	Yes
1851	Pipla Kham	128918																						
1852	Gadhaula Urf Jar	128919	a	a	c	a	c	Yes	a	Yes	a	Yes	Yes	Yes	c	c	c	a	a	c	Yes	Yes	Yes	Yes
1853	Mohshampur An	128920	a	Yes	c	a	c	Yes	Yes	Yes	Yes	Yes	Yes	Yes	c	c	c	a	Yes	c	Yes	Yes	Yes	Yes
1854	Kaua Kho	128921																						
1855	Koni	128922																						
1856	Keshaunpur Khu	128923	a	a	c	a	c	Yes	a	Yes	a	Yes	Yes	Yes	c	c	c	Yes	a	Yes	Yes	Yes	Yes	Yes
1857	Malukpur	128924	Yes	Yes	a	a	c	c	Yes	Yes	Yes	c	c	c	c	c	a	Yes	c	Yes	Yes	Yes	Yes	Yes
1858	Nasrullapur	128925																						
1859	Kaimi	128926	Yes	Yes	c	Yes	c	c	c	Yes	Yes	c	c	c	c	c	c	Yes	c	Yes	Yes	Yes	Yes	Yes
1860	Baghaura Urf Gh	128927	Yes	Yes	c	b	Yes	Yes	b	Yes	Yes	Yes	Yes	Yes	Yes	Yes	Yes	Yes	Yes	Yes	Yes	Yes	Yes	Yes
1861	Kotha	128928	Yes	Yes	Yes	Yes	Yes	Yes	Yes	Yes	Yes	Yes	Yes	Yes	c	c	c	Yes	Yes	Yes	Yes	Yes	Yes	Yes
1862	Anandpur	128929	Yes	a	b	a	c	Yes	Yes	Yes	Yes	Yes	Yes	Yes	c	Yes	Yes	Yes	Yes	Yes	Yes	Yes	Yes	Yes
1863	Gyoti	128930	Yes	Yes	c	b	c	Yes	Yes	Yes	Yes	Yes	Yes	Yes	c	Yes	Yes	Yes	Yes	Yes	Yes	Yes	Yes	Yes
1864	Labhari	128931	Yes	Yes	c	Yes	c	c	Yes	Yes	Yes	c	c	c	c	c	c	Yes	Yes	Yes	Yes	Yes	Yes	Yes
1865	Bhau Nagla Pukl	128932	Yes	Yes	c	a	c	Yes	Yes	Yes	Yes	Yes	Yes	Yes	Yes	Yes	Yes	Yes	c	Yes	Yes	Yes	Yes	Yes
1866	Bhau Nagala Kh	128933																						
1867	Sakatpur	128934	Yes	Yes	Yes	b	c	Yes	Yes	Yes	Yes	Yes	Yes	Yes	c	c	c	Yes	Yes	Yes	Yes	Yes	Yes	Yes

Census of India 2011- Village Directory

Amenities and Land use (As in 2009)

Name of District:-Budaun Location CodeNo:-149

Name of CD Block:-Mion Location CodeNo:-0186

Sr.No.	Name village	Location code no.	Land Use																	Name of three most important commodities manufactured			
			Nearest Town		Area under different types of land use (in hectares rounded up to one decimal place)											Area irrigated by source (in hectare).				First	Second	Third	
			Name	Distance range code i.e. a for < 5 Kms, b for 5 to 10 Kms and c for 10+ kms .	Forests	Area under Non-agricultural Uses	Barren and Un-cultivable land	Permanent Pastures and Other Grazing Lands	Land Under Miscellaneous Tree Crops etc.	Culturable Waste Land	Fallow lands other than current fallows	Current Fallows	Net Area Sown	Total Irrigated Land Area	Total Un-irrigated Land Area	Canals (C)	Wells/Tube-wells(W/TW)	Tanks/Lakes(T/L)	Water Falls(WF)				Others(O)
102	103	104	105	106	107	108	109	110	111	112	113	114	115	116	117	118	119	120	121	122			
1816	Diyorara	128883	MYAUN	b	0	43.8	1.9	0	0	0	4.4	3.8	292.2	292.2	0	0	0	292.2	0	0			
1817	Agesi	128884	MYAU	b	0	15.1	1.1	0	0	0.3	26.4	2.2	161.3	161.3	0	0	0	0	161.3	0			
1818	Koda Jaikaran	128885			74.2	18.2	32.3	0	0	1.4	5.6	7.1	255	254.9	0.2	0	0	0	254.9	0			
1819	Jamalpur	128886	DATAGA	c	34.9	66.6	0	0	1.7	11.4	60.4	24.6	833.1	826.5	6.6	0	24.2	0	802.3	0			
1820	Afzalpur Kalan	128887			0	27.1	0	0	0	0	0.4	1.8	124	124	0	0	0	0	0	124	Bajra		
1821	Bamanpura Majr	128888			0	0	9.6	0	0	0.1	2.1	0.3	52.5	52.5	0	0	0	0	0	52.5	Bajra		
1822	Gadhia Shahpur	128889			0	0	13	0	0	0.1	0.4	0	100.6	100.6	0	0	0	0.1	0	100	Bajra		
1823	Dubri Hasaura	128890			0	0	19.5	0	0	0.7	33.6	16.1	295.3	292	3.3	0	0	0.4	0	292	Bajra		
1824	Hadaura	128891	MYAUN	b	65	12.8	0.5	0	0	3.4	4.8	8.4	167.5	167.5	0	0	0	0	158.2	9.3			
1825	Nagri Kalan	128892			29.8	3.7	6.9	0	0	0.5	0.7	0.4	152.3	149.5	2.8	0	0	0	149.5	0			
1826	Dhaka	128893	ALAPUR	b	0	12.4	0.6	0	0	0	0	1	81.9	81.3	0.2	0	0	0	81.3	0	Paddy		
1827	Karimpur Pachta	128894			0	10.5	0	0	0	0	0.4	1.7	66.3	63.7	2.6	0	21.2	0	42.6	0	Makka		
1828	Sandi	128895	ALAPUR	b	0	20.6	0	0	2	0.2	0.2	0.6	150.4	131	19.5	0	0	0	131	0	Makka		
1829	Taksena	128896	KAKRAN	c	33.4	2.8	3.6	0	0	0	0	0	37.4	37	0.4	0	0	0	37	0			
1830	Changasi	128897	DATARA	c	36.6	54.8	0	0	0	92.8	14.6	44	680.6	675.4	5.2	0	35.2	0	640.2	0	Makka		
1831	Pindra	128898	DATAGA	c	0.4	14.6	0	0	0	25.6	1.4	7.6	170.2	170.2	0	0	0	0	170.2	0	Makka		
1832	Shahpur	128899			0	23.6	0	0	0.7	8.7	15	10.4	66.8	66.8	0	0	0	0	0	66.8			
1833	Sukatia	128900	DATAGA	c	0	17.5	0	0	1	1.6	0.1	0.6	158.9	158.9	0	0	0	0	0	159			
1834	Mustampur Majr	128901	DATAGA	c	0	12.1	0	42.6	0	0.6	0	0.3	35.8	35.8	0	0	0	0	35.8	0			
1835	Gadhia Paigamb	128902	DATAGA	c	0	69.2	0	0	0	0	0	0	113.9	113.9	0	0	0	0	0	114	Sarso		
1836	Mauzampur	128903	DATAGA	c	14.5	0	0	0	0	2	77.4	0.1	249.7	247.1	2.6	0	0	0	0	247	Bajra		
1837	Afzalpur Khurd	128904			0	20.5	0	0	0	0	0	0	61	61	0	0	0	0	61	0			
1838	Chitri	128905			0	0	0	0	840	0	0	0	48.4	8.4	40	0	0	0	0	8.4			
1839	Ahirpur	128906	DATAGA	c	0	5	0.5	0	0	0	0	0	32.2	32.2	0	0	0	0	32.2	0			
1840	Wazirpura	128907			0	2	0	0	0	4.1	0	1	56.8	56.8	0	0	0	0	0	56.8			
1841	Bamanpura Majr	128908			0	12.6	0	0	0	2.8	0.9	1.4	111.8	111.8	0	0	0	0	0	112			
1842	Asafpur	128909			0	0	24.9	0	0	0.4	0	0	172.8	172.8	0	0	0	0	0	173			
1843	Soorajpur Dhaka	128910			0	30.6	0	0	0	0	0	0	0	0	0	0	0	0	0	0			
1844	Soorajpur Dhaka	128911	DATAGA	c	0	49.6	0	0	0	0	0	0	27.6	27.6	0	0	0	0	27.6	0			
1845	Chakwa	128912	DATAGA	c	0	0	0.5	0	0	0	0	0	131	131	0	0	0	0	131	Makka			
1846	Harnipur	128913	DATAGA	c	0	0	0	0	0	0	11.8	0	94.9	83	11.9	0	0	0	83	Bajra			
1847	Hazratpur	128914	DATAGA	c	0	0	23.4	0	0	0.3	0	3.3	171.1	171.1	0	0	0	0	171	0			
1848	Mudsena Kalan	128915	BUDAUN		0	0	0	0	0	0	2.2	0	380.4	305.8	74.5	0	305.8	0	0	0	Paddy		
1849	Setha Dandi	128916	DATAGA	c	0.1	2.1	0	8.5	0	0.1	1.8	6.4	278.4	278.4	0	0	0	0	278	Bajra			
1850	Pipla Pukhta	128917	DATAGA	c	0	27	5.5	0	0.9	0.1	0.7	2.4	78.9	78.9	0	0	0	0	78.9	0			
1851	Pipla Kham	128918	BUDAUN		0	0	0	0	31	0	0	0	100	88	12	0	0	0	0	88			
1852	Gadhula Urf Jar	128919			0	22.4	16.3	56.6	0	0	1.3	5.3	103.7	103.7	0	0	0	0	103.7	0			
1853	Mohshampur An	128920			0	12.3	32.2	75.6	0	0	0	0	131.4	131.4	0	0	0	0	131	0			
1854	Kaua Kho	128921			0	0.3	0	0	0	0	0	0	31.4	31.4	0	0	0	0	31.4	0			
1855	Koni	128922			0	0	5.5	0	0	0	0	0	31.7	31.7	0	0	0	0	31.7	0			
1856	Keshaunpur Khu	128923			0	2.2	0.2	0	0	0	0	0.2	42.4	42.4	0	0	0	0	42.4	0			
1857	Malukpur	128924	BADAUN	c	0	1.3	16.8	0	0.7	0	0	1.9	250.7	250.7	0	0	0	0	250.7	0			
1858	Nasrullapur	128925			0	0.3	0.1	0	0	0.8	0	0.1	33.8	33.8	0	0	0	0	33.8	0			
1859	Kaimi	128926	DATAGA	c	0	2	0	0	0	2.4	0	0	159.9	159.9	0	0	159.9	0	0	Masoo			
1860	Baghaura Urf Gh	128927	DATAGA	c	0	0	0	0	0	0	0	0	97	97	0	0	97	0	0	0	Makka		
1861	Kotha	128928	BADAUN	c	0	2.4	0	0	0.9	0	0	0	63.5	62.7	0	0	0	0	62.7	0			
1862	Anandpur	128929	BUDAUN	c	0	9.7	0	0.2	0	0	0	0	46.6	44.8	0	0	0	0	0	44.8			
1863	Gyoti	128930	BADAUN	c	24	5.8	0	0	0.3	0	0	0	91.9	91.9	0	0	0	0	91.9	0			
1864	Labhari	128931	BUDAUN		0	5.6	37	0	2.7	0.1	0	10.8	655.7	655.7	0	0	0	0	655.7	0			
1865	Bhau Nagla Pukl	128932	DATAGA	c	0	17.2	27.4	89.3	0	0	0	5.7	109.4	109.4	0	0	0	0	109	0			
1866	Bhau Nagala Kh	128933			0	1	34.3	61.6	0	0	0	0	45.4	45.4	0	0	0	0	45.4	0			
1867	Sakatpur	128934			0	0	23.8	12.9	0	0	0	0	29	29	0	0	0	29	0	0			

Census of India 2011- Village Directory

Amenities and Land use (As in 2009)

Name of District:-Budaun Location CodeNo:-149

Name of CD Block:-Mion Location CodeNo:-0186

Sr. No.	Name village	Location code no.	Total area of the village (in hectares rounded up to one decimal place)	Total population (2011 census)	Number of households (2011 census)	Number of educational amenities available. (If not available within the village , the distance range code viz: a for < 5 Kms, b for 5-10 Kms and c for 10+ kms of nearest place where facility is available is given).													
						Pre-Primary school (PP)	Primary school (P)	Middle school (M)	Secondary School (S)	Senior Secondary school (SS)	Degree college of arts, science & commerce (ASC)	Engineering colleges(EC)	Medical college (MC)	Management institute (MI)	Polytechnic (Pt)	Vocational training school /ITI	Non-formal training centre (NFTC)	Special school for disabled (SSD)	Others (specify)
1	2	3	4	5	6	7	8	9	10	11	12	13	14	15	16	17	18	19	20
1868	Simaria Dedu	128935	144.7	471	78 b		1 b	b	c	c					c	c			
1869	Baura	128936	261.6	633	95 a		1 a	a	a	c	c	c	c	c	c	c	b	c	
1870	Seha	128937	334.2	1346	215 c		2 b	b	b	c	c	c	c	c	c	c		c	
1871	Rithia	128938	222.2	2089	346 c		1	1 a	a	c	c	c	c	c	c	c	b	c	
1872	Shahgai	128939	161.2	959	174		1 a			c	c	c	c	c	c	c	c	a	
1873	Tajpur	128940	83.6	0	0														
1874	Bhuria	128941	57.6	245	37 b	a	a	b	b										
1875	Partawaganj	128942	114.8	0	0														
1876	Naviganj	128943	481.7	3020	511		1	1		c	c	c	c		c	c		b	
1877	Raipura Taluka /	128944	97.1	251	47		1 a	a	a	c	c	c	c	c	c	c	a		
1878	Asdharmai	128945	170.4	2429	391		1	1 a	a	c	c	c		c	c	b			
1879	Gura Barela	128946	446	3406	556	1	1 a	a	a	c	c	c	c	c	c	c	b		
1880	Nagria Abhay	128947	267.1	1828	311		2 b			c	c	c				c	c		
1881	Karauri Saidpur	128948	343.3	1430	233														
1882	Phulchiyai	128949	121.9	508	82														
1883	Banbausari	128950	122.8	673	101		2			c	c	c	c	c	c	c	c		
1884	Jasmah	128951	233.1	1156	213		1							1	1	1	1	1	
1885	Nagaria Hussainj	128952	125.1	465	79		1 a	b	b	c	c	c	c	c	c	c		c	
1886	Gudwari	128953	189	1	1														
1887	Purenia	128954	359.9	318	36 c	a	a	b	b	c	c	c	c	c	c	c		c	
1888	Seva Nagla	128955	166.7	1102	178 c		2 b	a	a	c	c	c	c	c	c	c		c	
1889	Gautarapatti Naz	128956	155	829	159 a		a	a	a	c	c	c	c	c	c	c		c	
1890	Miyari	128957	212	1070	184 b		1 a	b	b	c	c	c	c	c	c	c		c	
1891	Gautaripatti Muk	128958	59.8	1287	207 b		1 a	a	a	c	c	c			c	c	c		
1892	Gautarapatti Narj	128959	365	1133	169 c		1 a	a	a	c	c	c	c	c	c	c		c	
1893	Gautarapatti Narj	128960	68.8	1224	199 b		1	1 a	a	c				c	c	c		c	
1894	Gautarapatti Bha	128961	223.7	3465	576 b		2	1 a	a	c				c	c	c			
1895	Ahmadganj	128962	72	534	90 a		1 a	b	b					c	c	c			
1896	Hardia	128963	135.2	0	0														
1897	Kailotha	128964	118	1115	176 a		3	1 b	b	b				c	c	c			
1898	Bichpuri	128965	125.8	0	0														
1899	Jawhar Nagla	128966	18	0	0														
1900	Bajheda	128967	88.7	356	59	a	a	a	b	c	c	c	c		c	c		a	
1901	Kaili	128968	116.3	132	16	a	a	a	b	c	c	c					b		
1902	Barkatganj	128969	117.7	281	34		1 a	a	a	c	c	c	c	c	c	c	a		
1903	Ahmadnagar Ru	128970	226.7	1612	266		1 a	a	a	c	c	c	c	c	c	c	a		
1904	Mansha Nagla	128971	66.9	781	129		1	1	1	1 c	c	c	c	c	c	c	b		
1905	Dharampur	128972	94.2	704	120		1 a	a	a	c	c	c	c	c	c	c	a		
1906	Jori Nagla	128973	40	0	0														
1907	Budhua Rukhara	128974	80	644	100		1 a	a	a	c	c	c	c	c	c	c	a		
1908	Marauri	128975	206.4	1680	289		1 b	b	b	c	c	c	c	c	c	c	b		
1909	Mathna	128976	67.5	434	67		1 a	a	a	c	c	c	c		c	b			
1910	Nagaria Hardas	128977	88.9	332	58 a		1	a		b				c					
1911	Gyoti Dharampu	128978	304.4	1744	287 a		1	1 a	a	a	c	c	c	c	c		c		
1912	Koda Gujar	128979	211.2	1361	231 b		1	1 b	b	c				c	c				
1913	Barara	128980	120.4	604	97 b		1 a	b	b	c				c	c				
1914	Devaria	128981	138.2	979	153 b		1 a	a	b	c				c	c				
1915	Ahmadpur	128982	0	0	0														
1916	Bishunpuri	128983	158.1	1852	325 a		1	1 a	b	b	c	c	c	c	c	c		c	
1917	Chaudera Shikar	128984	192.1	764	112 a		1 a	a	a	a	c	c	c	c	c	c		c	
1918	Roopamai	128985	65.1	1732	271 a		1	a	a					c	c	c			
1919	Keshavpur Tallu	128986	54.8	416	74 a		1 a	a	a	b					c	c	c		

Census of India 2011- Village Directory

Amenities and Land use (As in 2009)

Name of District:-Budaun Location CodeNo:-149

Name of CD Block:-Mion Location CodeNo:-0186

Sr. No.	Name village	Location code no.	Number of Medical Amenities available. (If not available within the village, the distance range code viz: a for < 5 Kms, b for 5-10 Kms and c for 10+ kms of nearest place where facility is available is given).										Number of Non-Government Medical Amenities available.							
			Community health centre (CHC)	Primary health centre (PHC)	Primary health sub centre (PHS)	Maternity and child welfare centre (MCWC)	T.B. clinic (TBC)	Hospital-allopathic (HA)	Hospital-alternative medicine (HO)	Dispensary (D)	Veterinary hospital (VH)	Mobile health clinic (MHC)	Family welfare centre (FWC)	Charitable non Govt. hospital/Nursing home.	Medical practitioner with MBBS Degree	Medical practitioner with other degree	Medical practitioner with no degree	Traditional practitioner and faith healer .	Medicine Shop	Others
1	2	3	21	22	23	24	25	26	27	28	29	30	31	32	33	34	35	36	37	38
1868	Simaria Dedu	128935	c	b	b						c			0	0	0	0	0	1	0
1869	Baura	128936	c	b	a	b	c	c	c	c	b	c	b	0	0	0	0	0	1	0
1870	Seha	128937	c	b	b	b	c	b		b	b		c	0	0	0	0	0	1	0
1871	Rithia	128938	b	c	a	c	c	c		c	c	c		0	0	0	0	0	1	0
1872	Shahgai	128939	c	c	c	c	c	c	c	c	c	c		0	0	0	0	0	1	0
1873	Tajpur	128940																		
1874	Bhuria	128941	c	b	b	c	c				c		c	0	0	0	0	0	1	0
1875	Partawaganj	128942																		
1876	Naviganj	128943	b	b	b	b	c	c	c	c	b	c	c	0	0	0	0	0	1	0
1877	Raipura Taluka /	128944	b	b	b	b	b	b	b	b	b	b	b	0	0	0	0	0	1	0
1878	Asdharmai	128945	b	b	b	b	b	b	b	b	b	b	b	0	0	0	0	0	1	0
1879	Gura Barela	128946	b	b	b	b	c	c	c	c	b	c	c	0	0	0	0	0	1	0
1880	Nagria Abhay	128947	a	b	b	b	c	c	c	c	b	c	b	0	0	0	0	0	1	0
1881	Karauri Saidpur	128948	a	c	a	a	c	c		a		c		0	0	0	0	0	1	0
1882	Phulchiyai	128949	a	c	a	a	c	c		a		c		0	0	0	0	0	1	0
1883	Banbausari	128950	c	b	b	b	c	c	c	c	b			0	0	0	0	0	1	0
1884	Jasmah	128951	a	a	a	a	c	c	c	a	a	a	c	0	0	0	0	0	1	0
1885	Nagaria Hussainj	128952	b	a	a	a	c	a		a	a		c	0	0	0	0	0	1	0
1886	Gudwari	128953												0	0	0	0	0	1	0
1887	Purenia	128954	c	b	b	b	c	b		b	b		c	0	0	0	0	0	1	0
1888	Seva Nagla	128955	c	b	b	b	c	b		b	b		c	0	0	0	0	0	1	0
1889	Gautarapatti Naz	128956	c	b	b	b	c	b		b	b		c	0	0	0	0	0	1	0
1890	Miyari	128957	c	b	b	b	c	b		b	b		c	0	0	0	0	0	1	0
1891	Gautaripatti Muk	128958	c	b	b	b	b		b	b	b		b	0	0	0	0	0	1	0
1892	Gautarapatti Nar	128959	c	b	b	b	c	b		b	b		c	0	0	0	0	0	1	0
1893	Gautarapatti Nar	128960	c	b	b	b	b		b	b	b		b	0	0	0	0	0	1	0
1894	Gautarapatti Bha	128961	c	b	b	b	b		b	b	b		b	0	0	0	0	0	1	0
1895	Ahmadganj	128962	c	a	a	a	c	c	c	a	a	a	a	0	0	0	0	0	1	0
1896	Hardia	128963																		
1897	Kailotha	128964	c	a	a	a	a		a	a	a		a	0	0	0	0	0	1	0
1898	Bichpuri	128965																		
1899	Jawhar Nagla	128966																		
1900	Bajheda	128967	a	a	a	a	a	a	a	a	a	a	a	0	0	0	0	0	1	0
1901	Kaili	128968	b	b	b	b	b	b	b	b	b	b	b	0	0	0	0	0	1	0
1902	Barkatganj	128969	a	a	a	a	a	a	a	a	a	a	a	0	0	0	0	0	1	0
1903	Ahmadnagar Rul	128970	a	a	a	a	a	a	a	a	a	a	a	0	0	0	0	0	1	0
1904	Mansha Nagla	128971	b	b	b	b	b	b	b	b	b	b	b	0	0	0	0	0	1	0
1905	Dharampur	128972	a	a	a	a	a	a	a	a	a	a	a	0	0	0	0	0	1	0
1906	Jori Nagla	128973																		
1907	Budhua Rukhara	128974	a	a	a	a	a	a	a	a	a	a	a	0	0	0	0	0	1	0
1908	Marauri	128975	b	b	b	b	b	b	b	b	b	b	b	0	0	0	0	0	1	0
1909	Mathna	128976	b	b	b	b	b	b	b	b	b	b	b	0	0	0	0	0	1	0
1910	Nagaria Hardas	128977	c	c	a	a	c	c	c	a	a	a	c	0	0	0	0	0	1	0
1911	Gyoti Dharampu	128978	b	a	a	a	c	a	a	a	a	a	a	0	0	0	0	0	1	0
1912	Koda Gujar	128979	b	b	b	b	c	c		c	b		c	0	0	0	0	0	1	0
1913	Barara	128980	b	b	b	b	c	c		c	b		c	0	0	0	0	0	1	0
1914	Devaria	128981	b	b	b	b	c	c	c	b	b	a	c	0	0	0	0	0	1	0
1915	Ahmadpur	128982																		
1916	Bishunpuri	128983	b	a	a	a	c	a	a	a	a	a	a	0	0	0	0	0	1	0
1917	Chaudera Shikar	128984	b	a	a	a	c	a	a	a	a	a	a	0	0	0	0	0	1	0
1918	Roopamai	128985	c	c	a	a	c	c	c	a	a	a	a	0	0	0	0	0	1	0
1919	Keshavpur Tallul	128986	a	a	a	a	c	a	a	a	a	c	a	0	0	0	0	0	1	0

Census of India 2011- Village Directory

Amenities and Land use (As in 2009)

Name of District:-Budaun Location CodeNo:-149

Name of CD Block:-Mion Location CodeNo:-0186

Sr.No.	Name village	Location code no.	Availability of drinking water - Yes / No								Availability of toilet & others Yes / No			
			Tap water (Treated/Untreated)	Well water (Covered/ Uncovered well)	Hand Pump	Tube wells/ Bore well	Spring	River / Canal	Tank/ Pond/ Lake	Others	Community toilet including bath.	Community toilet excluding bath.	Rural sanitary mart or sanitary hardware outlet available near the village.	Community bio- gas or recycle of waste for productive use.
1	2	3	39	40	41	42	43	44	45	46	47	48	49	50
1868	Simaria Dedu	128935	Yes	No	Yes	Yes	No	No	No	No	No	No	No	No
1869	Baura	128936	No	Yes	Yes	Yes	No	No	No	No	No	No	No	No
1870	Seha	128937	No	Yes	Yes	Yes	No	No	No	No	No	No	No	No
1871	Rithia	128938	No	Yes	Yes	Yes	No	No	No	No	No	No	No	No
1872	Shahgai	128939	No	No	Yes	Yes	No	No	No	No	No	No	No	No
1873	Tajpur	128940												
1874	Bhuria	128941	No	Yes	Yes	Yes	No	No	No	No	No	No	No	No
1875	Partawaganj	128942												
1876	Naviganj	128943	No	No	Yes	No	No	No	No	No	No	No	No	No
1877	Raipura Taluka /	128944	No	No	Yes	Yes	No	No	No	No	No	No	No	No
1878	Asdharmai	128945	No	No	Yes	Yes	No	No	No	No	No	No	No	No
1879	Gura Barela	128946	Yes	No	Yes	Yes	No	No	No	No	No	No	No	No
1880	Nagria Abhay	128947	No	No	Yes	Yes	No	No	No	No	No	No	No	No
1881	Karauri Saidpur	128948	No	No	Yes	Yes	No	No	No	No	No	No	No	No
1882	Phulchiyai	128949	Yes	Yes	Yes	Yes	No	No	Yes	No	No	No	No	No
1883	Banbausari	128950	No	No	Yes	Yes	No	No	Yes	No	No	No	No	No
1884	Jasmah	128951	Yes	Yes	Yes	Yes	No	No	No	No	No	No	No	No
1885	Nagaria Hussainj	128952	Yes	Yes	Yes	Yes	No	No	No	No	No	No	No	No
1886	Gudwari	128953	No	No	Yes	Yes	No	No	No	No	No	No	No	No
1887	Purenia	128954	Yes	No	Yes	Yes	No	No	No	No	No	No	No	No
1888	Seva Nagla	128955	Yes	No	Yes	Yes	No	No	Yes	No	No	No	No	No
1889	Gautarapatti Naz	128956	Yes	No	Yes	Yes	No	No	No	No	No	No	No	No
1890	Miyari	128957	No	No	Yes	No	No	No	No	No	No	No	No	No
1891	Gautaripatti Muk	128958	No	No	Yes	No	No	No	No	No	No	No	No	No
1892	Gautarapatti Nar	128959	Yes	Yes	Yes	Yes	Yes	No	No	No	No	No	No	No
1893	Gautarapatti Nar	128960	No	No	Yes	No	No	No	No	No	No	No	No	No
1894	Gautarapatti Bha	128961	No	No	Yes	No	No	No	No	No	No	No	No	No
1895	Ahmadganj	128962	No	No	Yes	No	No	No	No	No	No	No	No	No
1896	Hardia	128963												
1897	Kailotha	128964	No	No	Yes	No	No	No	Yes	No	No	No	No	No
1898	Bichpuri	128965												
1899	Jawhar Nagla	128966												
1900	Bajheda	128967	No	No	Yes	Yes	No	No	No	No	No	No	No	No
1901	Kaili	128968	Yes	No	Yes	Yes	No	No	No	No	No	No	No	No
1902	Barkatganj	128969	No	Yes	Yes	Yes	No	No	No	No	No	No	No	No
1903	Ahmadnagar Rul	128970	No	No	Yes	No	No	No	No	No	No	No	No	No
1904	Mansha Nagla	128971	No	No	Yes	No	No	No	No	No	No	No	No	No
1905	Dharampur	128972	No	No	Yes	No	No	No	No	No	No	No	No	No
1906	Jori Nagla	128973												
1907	Budhua Rukhara	128974	No	No	Yes	No	No	No	No	No	No	No	No	No
1908	Marauri	128975	No	Yes	Yes	Yes	No	Yes	No	No	No	No	No	No
1909	Mathna	128976	No	Yes	Yes	No	No	Yes	No	No	No	No	No	No
1910	Nagaria Hardas	128977	Yes	Yes	Yes	Yes	No	No	No	No	No	No	No	No
1911	Gyoti Dharampu	128978	Yes	Yes	Yes	Yes	No	Yes	No	No	No	No	No	No
1912	Koda Gujar	128979	No	No	Yes	Yes	No	Yes	Yes	No	No	No	No	No
1913	Barara	128980	Yes	No	Yes	No	No	No	Yes	No	No	No	No	No
1914	Devaria	128981	No	Yes	Yes	No	No	No	No	No	No	No	No	No
1915	Ahmadpur	128982												
1916	Bishunpuri	128983	Yes	No	Yes	Yes	No	No	No	No	No	No	No	No
1917	Chaudera Shikar	128984	Yes	No	Yes	No	No	No	No	No	No	No	No	No
1918	Roopamai	128985	Yes	No	Yes	Yes	No	No	No	No	No	No	No	No
1919	Keshavpur Tallul	128986	Yes	Yes	Yes	Yes	No	No	Yes	No	No	No	No	No

Census of India 2011- Village Directory

Amenities and Land use (As in 2009)

Name of District:- Budaun Location CodeNo:-149

Name of CD Block:-Mion Location CodeNo:-0186

Sr.No.	Name village	Location code no.	Communication and transport facilities (If amenities available code -Yes is given except for Village Pin Code ,If not available within the village , the distance range code viz; a for < 5 Kms, b for 5-10 Kms and c for 10+ kms of nearest place where facility is available is given).																
			Post office(PO)	Sub post office (SFO)	Post & Telegraph office (P&TO)	Village Pin Code	Telephones (Land lines)	Public call office (PCO)	Mobile phone coverage	Internet cafes/ Common service centre (CSC)	Private courier facility	Bus service (Public & Private)	Railway stations	Auto/Modified Autos	Taxis and Vans	Tractors	Cycle-pulled rickshaws(Manual & Machine driven)	Carts driven by animals	Sea /River ferry service
1	2	3	51	52	53	54	55	56	57	58	59	60	61	62	63	64	65	66	67
1868	Simaria Dedu	128935	c	a	c		a	a	Yes			b	c	b	b			b	Yes
1869	Baura	128936	c	a	c	243631	c	a	Yes	b	c	a	c	a	a	Yes	Yes	Yes	b
1870	Seha	128937	b	a	a		Yes	Yes	Yes	c	c	Yes	c	b	b	Yes	c	Yes	
1871	Rithia	128938	c	a	c		a	b	Yes	b	b	a	c	b	Yes	Yes	Yes	Yes	b
1872	Shahgai	128939	a	c	c		c	a	c	c	c	a	c	c	c	Yes	Yes	Yes	
1873	Tajpur	128940																	
1874	Bhuria	128941	a	a			b	b	Yes				b	c	b	b	Yes	Yes	
1875	Partawaganj	128942																	
1876	Naviganj	128943	c	a	c	243631	c	b	b	c	c	b	c	c	b	Yes	Yes	Yes	
1877	Raipura Taluka /	128944	c	a	c		c	b	b	c	b	b	c	c	b	Yes	Yes	Yes	
1878	Asdharmai	128945	c	a	c		c	b	b	c	c	b	c	c	b	Yes	Yes	Yes	
1879	Gura Barela	128946	c	Yes	c	243631	c	b	b	c	c	b	c	c	b	Yes	Yes	Yes	
1880	Nagria Abhay	128947	a	a	c		c	c	c	c		b	c	b	b				
1881	Karauri Saidpur	128948	a	a	c				Yes				c			Yes	Yes	Yes	
1882	Phulchiyai	128949	a	a	c				Yes				c			Yes	Yes		
1883	Banbausari	128950	c	b	c		b	b			b	b	c	b					
1884	Jasmah	128951	a	a	a		a	c	c	c	c	a	c	c					
1885	Nagaria Hussainj	128952	a	a	a		a	a	Yes	c	c	a	c		c		b	Yes	
1886	Gudwari	128953																	
1887	Purenia	128954	b	a	a		b	a	Yes	c	c	a	c	a	c	a	c	Yes	
1888	Seva Nagla	128955	b	a	a		b	a	Yes	c	c	a	c	a	c	Yes	c	Yes	
1889	Gautarapatti Naz	128956	b	a	a		Yes	Yes	Yes	c	c	Yes	c	Yes	a	Yes	c		
1890	Miyari	128957	b	a			Yes	Yes	Yes	c	a	a		c	Yes	b	Yes		
1891	Gautaripatti Muk	128958	b	a	c		Yes	Yes	Yes	c	c	Yes	c	Yes	Yes	Yes		Yes	
1892	Gautarapatti Nar	128959	b	a	a		Yes	Yes	Yes	c	c	Yes	c	Yes	Yes	Yes	c	Yes	
1893	Gautarapatti Nar	128960	b	a	c		Yes	Yes	Yes	c	c	Yes	c	Yes	Yes	Yes		Yes	
1894	Gautarapatti Bha	128961	b	a	c		Yes	Yes	Yes	c	c	Yes	c	Yes	Yes	Yes	Yes	Yes	
1895	Ahmadganj	128962	a	a	c		a	a	Yes	c	c	Yes	c	Yes	a	Yes	a	Yes	
1896	Hardia	128963																	
1897	Kailotha	128964	a	a	c		a	a	Yes	c	c	a	c	a	a	Yes		Yes	
1898	Bichpuri	128965																	
1899	Jawhar Nagla	128966																	
1900	Bajheda	128967	a	c	c		c	c	c	c	c		c	c	c	Yes	Yes		
1901	Kaili	128968	c	a	c		b	b	b	c	c	b	c	c	b	Yes	Yes	Yes	
1902	Barkatganj	128969	c	a	a		c	a	a	c	c	a	c	c	a	Yes	Yes	Yes	
1903	Ahmadnagar Rul	128970	a	a	c		a	a	a	c	c	a	c	c	a	Yes	Yes	Yes	
1904	Mansha Nagla	128971	c		Yes		c	b	b	c	c	b	c	c	b	b	Yes	Yes	
1905	Dharampur	128972	c	a	a		c	a	a	c	c	a	c	c	a	Yes	Yes	Yes	
1906	Jori Nagla	128973																	
1907	Budhua Rukhara	128974	a	a	c		c	a	a	c	c	a	c	c	c	Yes	Yes	Yes	
1908	Marauri	128975	c	a	c		c	b	b	c	c	b	c	c	b	Yes	Yes	Yes	
1909	Mathna	128976	c	a	c		c	b	b	c	c	b	c	c	b	Yes	Yes	Yes	
1910	Nagaria Hardas	128977	c			243634	a	a	c	c	c	a	a	a	a	a			
1911	Gyoti Dharampu	128978	a	a	a	243631	a	a	Yes	a	c	a	c	a	a	a	Yes	Yes	
1912	Koda Gujar	128979	b	b	b		b	b	Yes	c	c	b	c	b	b	Yes		Yes	
1913	Barara	128980	a	a	a		b	b	Yes	c	c	b	c	c	b	Yes		Yes	
1914	Devaria	128981	a	a	a		a	a	Yes	c	c	b	c	b	b	Yes			
1915	Ahmadpur	128982																	
1916	Bishunpuri	128983	a	a	a	243631			b	c	a	c	a	a	a	a	Yes	Yes	
1917	Chaudera Shikar	128984	a	a	a	243631	a	a	Yes	a	c	a	c	a	a	a	Yes	Yes	Yes
1918	Roopamai	128985	c	Yes		243634	a	a	c	c	a	a	a	a	a	a			
1919	Keshavpur Tallul	128986	a	a	a		a	a	a	a	a	a	c	c	c	a	a	a	

Census of India 2011- Village Directory

Amenities and Land use (As in 2009)

Name of District:-Budaun Location CodeNo:-149

Name of CD Block:-Mion Location CodeNo:-0186

Sr. No.	Name village	Location code no.	Village connected to highways,village roads, banks & credit societies (If amenities available code -Yes is given, If not available within the village , the distance range code viz: a for < 5 Kms, b for 5-10 Kms and c for 10+ kms of nearest place where facility is available is given).											
			Connected to national highway(NH)	Connected to state highway(SH)	Connected to major district road (MDR)	Connected to others district road	Pucca roads	Kutchcha roads	Water bounded macadam(WBM) roads	Navigable waterway (river/canal)(NW)	Footpaths (FP)	Commercial & Co-operative Banks	ATM	Agricultural Credit Societies
1	2	3	68	69	70	71	72	73	74	75	76	77	78	79
1868	Simaria Dedu	128935	c	c	b	b		Yes			Yes	c	c	b
1869	Baura	128936	c	b	a	a	Yes	Yes	a	b	Yes	c	c	c
1870	Seha	128937	c	b	Yes	Yes	Yes	Yes	Yes		Yes	c	c	a
1871	Rithia	128938	c	c	a	Yes	Yes	Yes	Yes	b	Yes	c	c	c
1872	Shahgai	128939	c								Yes	c	c	c
1873	Tajpur	128940												
1874	Bhuria	128941	c	c	b	b	b	Yes			Yes	c	c	b
1875	Partawaganj	128942												
1876	Naviganj	128943	Yes			Yes	Yes	Yes			Yes	b	c	b
1877	Raipura Taluka /	128944	c				Yes	Yes			Yes	b	c	b
1878	Asdharmai	128945	c			Yes					Yes	b	c	b
1879	Gura Barela	128946	c	Yes		Yes	Yes	Yes	Yes		Yes	b	c	b
1880	Nagria Abhay	128947	c	c		Yes		Yes	Yes		Yes			
1881	Karauri Saidpur	128948	c	c	b	Yes	Yes	Yes	Yes		Yes	c	c	a
1882	Phulchiyai	128949	c	c	b	Yes	Yes	Yes	Yes	Yes	Yes	c	c	b
1883	Banbausari	128950	c	c	c	Yes	Yes	Yes	Yes		Yes	c	c	c
1884	Jasmah	128951	c		Yes	Yes					Yes	c	c	c
1885	Nagaria Hussainj	128952	c	a	Yes	Yes	Yes	Yes	Yes		Yes	b	c	b
1886	Gudwari	128953	c					Yes			Yes			
1887	Purenia	128954	c	b	Yes	Yes	Yes	Yes	Yes		Yes	c	c	a
1888	Seva Nagla	128955	c	b	Yes	Yes	Yes	Yes	Yes		Yes	c	c	a
1889	Gautarapatti Naz	128956	c	b	Yes	Yes	Yes	Yes	Yes		Yes	c	c	Yes
1890	Miyari	128957	c	b	Yes	Yes	Yes	Yes	Yes		Yes	b	c	a
1891	Gautaripatti Muk	128958	c	b	Yes	Yes	Yes	Yes	Yes		Yes	a	c	a
1892	Gautarapatti Nar	128959	c	b	Yes	Yes	Yes	Yes	Yes		Yes	c	c	Yes
1893	Gautarapatti Nar	128960	c	b	Yes	Yes	a	Yes	Yes		Yes	a	c	a
1894	Gautarapatti Bha	128961	c	b	Yes	Yes	Yes	Yes	Yes		Yes	Yes	c	Yes
1895	Ahmadganj	128962	c	a	Yes	Yes	Yes	Yes	Yes		Yes		c	a
1896	Hardia	128963												
1897	Kailotha	128964	c	a	a	Yes	Yes	Yes			Yes	a	c	a
1898	Bichpuri	128965												
1899	Jawhar Nagla	128966												
1900	Bajheda	128967	c								Yes	a	c	a
1901	Kaili	128968	c								Yes	b	c	b
1902	Barkatganj	128969	c								Yes	a	c	a
1903	Ahmadnagar Rul	128970	Yes	Yes		Yes	Yes	Yes	Yes		Yes	a	c	a
1904	Mansha Nagla	128971	c	Yes			Yes	Yes	Yes		Yes	b	c	b
1905	Dharampur	128972	Yes	Yes							Yes	a	c	a
1906	Jori Nagla	128973												
1907	Budhua Rukhara	128974	c	Yes	Yes			Yes	Yes		Yes	a	c	a
1908	Marauri	128975	c	Yes		Yes	Yes	Yes			Yes	b	c	b
1909	Mathna	128976	c					Yes			Yes	b	c	b
1910	Nagaria Hardas	128977	c	a	a	a	Yes	Yes			Yes	a	c	a
1911	Gyoti Dharampu	128978	c	a	a	Yes	Yes	Yes	Yes		Yes	a	c	a
1912	Koda Gujar	128979	c	b	b	Yes			Yes		Yes	c	c	b
1913	Barara	128980	c	a	a	Yes			Yes		Yes			
1914	Devaria	128981	c	a	a	Yes			Yes		Yes	c	c	b
1915	Ahmadpur	128982												
1916	Bishunpuri	128983	c	a	a	Yes	Yes	Yes	Yes		Yes	a	c	a
1917	Chaudera Shikar	128984	c	a	a	Yes	a	Yes	a		Yes	a	c	a
1918	Roopamai	128985	c	a	a	Yes	Yes	Yes			Yes	c	c	a
1919	Keshavpur Tallul	128986	c	a	a	a		a	a	a	Yes	a	a	a

Census of India 2011- Village Directory

Amenities and Land use (As in 2009)

Name of District:-Budaun Location CodeNo:-149

Name of CD Block:-Mion Location CodeNo:-0186

Sr.No.	Name village	Location code no.	Availability of miscellaneous facilities (If amenities available code -Yes is given, If not available within the village , the distance range code viz: a for <5 Kms, b for 5-10 Kms and c for 10+ kms of nearest place where facility is available is given).																	Availability of electricity (Yes/No)				
			Self-Help Group (SHG)	Public distribution system (PDS) shop	Mandis / Regular market	Weekly Haat	Agricultural marketing society	Integrated Child Development Scheme (Nutritional Centres)	Anganwadi Centre (Nutritional Centres)	Others (Nutritional Centres)	ASHA (Accredited Social Health Activist)	Community centre with/without TV	Sports Field,	Sports Club / Recreation Centre	Cinema / Video Hall	Public Library	Public Reading Room	Newspaper Supply	Assembly Polling station	Birth & Death Registration Office	Power Supply for Domestic Use (ED)	Power Supply for Agricultural Use (EAG)	Power Supply for Commercial Use (EC)	Power Supply for All Uses (EA)
1	2	3	80	81	82	83	84	85	86	87	88	89	90	91	92	93	94	95	96	97	98	99	100	101
1868	Simaria Dedu	128935	Yes	Yes	Yes	b	c	Yes	Yes	Yes	Yes	Yes	Yes	Yes	c	c	c	Yes	Yes	c	Yes	Yes	Yes	Yes
1869	Baura	128936	Yes	a	b	b	b	b	a	Yes	Yes	c	a	c	c	c	c	a	a	a	Yes	Yes	No	Yes
1870	Seha	128937	Yes	Yes	a	a	a	Yes	Yes	Yes	Yes	c	c	c	c	c	c	Yes	Yes	Yes	Yes	Yes	Yes	Yes
1871	Rithia	128938	Yes	Yes	b	b	a	a	a	a	Yes	c	a	c	c	c	c	b	Yes	Yes	Yes	Yes	No	Yes
1872	Shahgai	128939	Yes	a	a	a	Yes	c	b	Yes	Yes	c	c	c	c	c	c	c	Yes	c	Yes	Yes	Yes	Yes
1873	Tajpur	128940																						
1874	Bhuria	128941	a	a	c	b	c	Yes	a	Yes	a	Yes	Yes	Yes	c	c	c	Yes	a	c	Yes	Yes	Yes	Yes
1875	Partawaganj	128942																						
1876	Naviganj	128943	Yes	Yes	b	b	b	b	b	Yes	Yes	c	c	c	c	c	c	c	Yes	Yes	Yes	Yes	Yes	Yes
1877	Raipura Taluka	128944	Yes	a	b	b	b	b	b	Yes	Yes	Yes	c	c	c	c	c	c	a	b	Yes	Yes	Yes	Yes
1878	Asdharmai	128945	Yes	Yes	b	b	b	b	b	Yes	b	c	c	c	c	c	c	c	Yes	Yes	Yes	Yes	Yes	Yes
1879	Gura Barela	128946	Yes	Yes	b	b	b	b	b	Yes	Yes	c	c	c	c	c	c	c	Yes	Yes	Yes	Yes	Yes	Yes
1880	Nagria Abhay	128947	Yes	a	c	b	Yes	Yes	b	Yes	Yes	Yes	c	c	c	c	c	Yes	Yes	Yes	Yes	Yes	Yes	Yes
1881	Karauri Saidpur	128948	c	b	c	b	Yes	Yes	Yes	Yes	Yes	Yes	Yes	Yes	c	Yes	Yes	Yes	Yes	Yes	Yes	Yes	Yes	Yes
1882	Phulchiyai	128949	Yes	Yes	c	b	c	Yes	Yes	Yes	Yes	Yes	Yes	Yes	c	c	Yes	Yes	Yes	Yes	Yes	Yes	Yes	Yes
1883	Banbausari	128950	Yes	Yes	Yes	b	b	b	b	b	b	b	b	b	c	c	c	Yes	Yes	Yes	Yes	Yes	Yes	Yes
1884	Jasmah	128951	Yes	Yes	c	Yes	Yes	Yes	Yes	Yes	Yes	Yes	Yes	Yes	c	c	c	Yes	c	Yes	a	Yes	Yes	Yes
1885	Nagaria Hussainj	128952	Yes	Yes	a	a	a	Yes	a	Yes	Yes	c	c	c	b	c	c	Yes	Yes	Yes	Yes	Yes	Yes	Yes
1886	Gudwari	128953	Yes	Yes	Yes	Yes	Yes	Yes	Yes	Yes	Yes	Yes	Yes	Yes	c	c	c	Yes	Yes	Yes	No	No	No	No
1887	Purenia	128954	Yes	Yes	a	a	a	a	a	Yes	a	c	c	c	c	c	c	a	a	Yes	Yes	Yes	Yes	Yes
1888	Seva Nagla	128955	Yes	Yes	b	a	b	Yes	Yes	Yes	Yes	c	c	c	c	c	c	Yes	Yes	Yes	Yes	Yes	Yes	Yes
1889	Gautarapatti Naz	128956	Yes	Yes	a	a	a	Yes	Yes	Yes	Yes	c	c	c	c	c	c	Yes	Yes	Yes	Yes	Yes	Yes	Yes
1890	Miyari	128957	Yes	Yes	a	a	a	Yes	Yes	Yes	Yes	c	c	c	b	c	c	Yes	Yes	Yes	Yes	Yes	Yes	Yes
1891	Gautaripatti Muk	128958	Yes	Yes	c	a	b	b	Yes	Yes	Yes	b	b	b	b	c	c	Yes	a	b	Yes	Yes	Yes	Yes
1892	Gautarapatti Nan	128959	Yes	Yes	a	a	a	Yes	Yes	Yes	Yes	c	c	c	c	c	c	Yes	Yes	Yes	Yes	Yes	Yes	Yes
1893	Gautarapatti Nan	128960	Yes	Yes	c	Yes	b	b	Yes	Yes	Yes	b	b	b	b	a	a	Yes	Yes	b	Yes	Yes	Yes	Yes
1894	Gautarapatti Bha	128961	Yes	Yes	c	a	b	b	Yes	Yes	Yes	b	b	b	b	c	c	Yes	Yes	Yes	Yes	Yes	Yes	Yes
1895	Ahmadganj	128962	Yes	a	c	a	a	c	Yes	Yes	Yes	a	a	b	b	c	c	a	a	a	Yes	Yes	Yes	Yes
1896	Hardia	128963																						
1897	Kailotha	128964	Yes	Yes	c	a	a	a	Yes	Yes	Yes	a	a	b	b	c	c	Yes	Yes	a	Yes	Yes	Yes	Yes
1898	Bichpuri	128965																						
1899	Jawhar Nagla	128966																						
1900	Bajheda	128967	Yes	a	a	a	Yes	a	a	Yes	a	c	c	c	c	c	a	a	Yes	Yes	Yes	Yes	Yes	Yes
1901	Kaili	128968	Yes	a	b	b	b	b	b	Yes	b	c	c	c	c	c	c	c	a	b	Yes	Yes	Yes	Yes
1902	Barkatganj	128969	Yes	a	a	a	a	a	a	Yes	a	c	c	c	c	c	c	c	a	a	Yes	Yes	Yes	Yes
1903	Ahmadnagar Rul	128970	Yes	Yes	a	a	a	a	a	Yes	Yes	c	c	c	c	c	c	c	Yes	Yes	Yes	Yes	Yes	Yes
1904	Mansha Nagla	128971	Yes	Yes	b	b	b	b	Yes	Yes	Yes	c	c	c	c	c	c	c	Yes	b	Yes	Yes	Yes	Yes
1905	Dharampur	128972	Yes	Yes	a	a	a	a	a	Yes	a	c	c	c	c	c	c	c	Yes	a	Yes	Yes	Yes	Yes
1906	Jori Nagla	128973																						
1907	Budhua Rukhara	128974	Yes	Yes	a	a	a	a	a	Yes	Yes	c	c	c	c	c	c	c	Yes	a	Yes	Yes	Yes	Yes
1908	Marauri	128975	Yes	Yes	b	b	b	b	b	Yes	b	c	c	c	c	c	c	c	Yes	Yes	Yes	Yes	Yes	Yes
1909	Mathna	128976	Yes	a	b	b	b	b	b	b	b	c	c	c	c	c	c	c	a	b	Yes	Yes	Yes	Yes
1910	Nagaria Hardas	128977	c	Yes	a	a	a	Yes	Yes	Yes	Yes	c	c	c	a	c	c	a	Yes	Yes	Yes	Yes	Yes	Yes
1911	Gyoti Dharampur	128978	Yes	Yes	a	a	a	a	Yes	Yes	Yes	a	a	c	a	c	c	a	Yes	Yes	Yes	Yes	Yes	Yes
1912	Koda Gujar	128979	b	Yes	c	b	b	c	Yes	Yes	Yes	c	c	c	c	c	c	b	Yes	b	Yes	Yes	Yes	Yes
1913	Barara	128980	b	a	c	b	b	c	a	Yes	a	c	c	c	c	c	c	b	Yes	b	Yes	Yes	Yes	Yes
1914	Devaria	128981	b	Yes	c	b	b	c	Yes	Yes	Yes	c	c	c	c	c	c	b	Yes	b	Yes	Yes	Yes	Yes
1915	Ahmadpur	128982																						
1916	Bishunpuri	128983	Yes	Yes	a	a	a	a	Yes	Yes	Yes	a	b	c	b	c	c	a	Yes	Yes	Yes	Yes	Yes	Yes
1917	Chaudera Shikan	128984	Yes	a	a	a	a	a	a	a	a	a	c	a	c	a	c	c	Yes	a	Yes	Yes	Yes	Yes
1918	Roopamai	128985	c	Yes	a	a	a	Yes	Yes	Yes	Yes	c	c	c	c	c	c	a	Yes	Yes	Yes	Yes	Yes	Yes
1919	Keshavpur Tallu	128986	a	a	a	a	c	a	Yes	Yes	a	c	a	a	b	c	c	a	a	a	Yes	Yes	Yes	Yes

Census of India 2011- Village Directory

Amenities and Land use (As in 2009)

Name of District:-Budaun Location CodeNo:-149

Name of CD Block:-Mion Location CodeNo:-0186

Sr.No.	Name village	Location code no.	Land Use																	Name of three most important commodities manufactured			
			Nearest Town		Area under different types of land use (in hectares rounded up to one decimal place)											Area irrigated by source (in hectare).				First	Second	Third	
			Name	Distance range code i.e. a for < 5 Kms, b for 5-10 Kms and c for 10+ kms.	Forests	Area under Non-agricultural Uses	Barren and Un-cultivable land	Permanent Pastures and Other Grazing Lands	Land Under Miscellaneous Tree Crops etc.	Culturable Waste Land	Fallow lands other than current fallows	Current Fallows	Net Area Sown	Total Irrigated Land Area	Total Un-irrigated Land Area	Canals (C)	Wells/Tube-wells(W/TW)	Tanks/Lakes(T/L)	Water Falls(WF)				Others(O)
102	103	104	105	106	107	108	109	110	111	112	113	114	115	116	117	118	119	120	121	122			
1868	Simaria Dedu	128935			0	0	34.3	73.3	0	0	0	0	37.1	37.1	0	0	0	37.1	0	0			
1869	Baura	128936			0	7.5	0.2	0	0	1.2	1	27.7	224	219.8	4.2	0	0	0	219.8	0	Paddy		
1870	Seha	128937			0	10.5	1.1	0	2	4	3.8	1.1	311.8	285.8	26	0	285.8	0	0	0			
1871	Rithia	128938	ALAPUR	c	4.7	11.5	0	0	0.3	3.6	1	2.5	198.6	198.6	0	0	0	0	0	0	199	Bajra	
1872	Shahgai	128939			2.2	0	0	11.2	0	7	0	0	140.8	132.2	8.6	0	0	0	0	0	0	132	
1873	Tajpur	128940			0	4.6	0	0	0	3.8	3.5	4.2	67.6	67.6	0	0	0	0	0	0	0	67.6	
1874	Bhuria	128941	DATAGA	a	0	3.5	0.5	0	0.5	0.3	0	1.8	51	51	0	0	0	0	0	0	51	0	
1875	Partawaganj	128942			13.1	4.9	0	0	0	0	0.6	0.1	96	96	0	0	0	0	0	0	96	0	
1876	Naviganj	128943			0	0	48.4	0	0	30.6	0	0	402.8	336.2	66.6	0	0	0	0	78	258	Bajra	
1877	Raipura Taluka /	128944			0	0	6.8	0	0	1.6	0	0	88.7	82.5	6.2	0	12	0	0	0	70.5		
1878	Asdharmai	128945			0	0	15.5	0	0	13.1	0	0	141.8	131.1	10.7	0	0	0	10	121	Paddy		
1879	Gura Barela	128946			0	36.5	0	31.1	0	0	14.2	0	364.3	353.9	10.4	0	4	0	37	313	Bajra		
1880	Nagria Abhay	128947	DATAGA	a	0	0	0	0	0	0	0	0	267.1	206.4	60.7	0	0	0	0	206	Bajra		
1881	Karauri Saidpur	128948	DATAGA	c	0	15.3	7.6	0	1.5	0	0	0	318.9	317.9	1	0	48.4	0	0	270			
1882	Phulchiyai	128949	BADAUN	c	24	5.8	0	0	0.3	0	0	0	91.9	88.7	3.2	0	15	0	0	73.7			
1883	Banbausari	128950	DATAGANJ		0	0	0	0	0	0.6	0	0	122.2	109	13.2	0	0	0	0	109	Bajra		
1884	Jasmah	128951			0	0	0	0	0	0	0	0	233.1	233.1	0	91.8	0	0	0	141	Bajra		
1885	Nagaria Hussain	128952	KAKRAL	c	0	3.2	2	0	0	0.9	0	9.6	109.4	108.5	0.9	0	0	0	0	109			
1886	Gudwari	128953	BUDAUN		1.8	1.8	4.8	0	0	0.1	0	0	180.6	150.6	30	0	0	0	0	151			
1887	Purenia	128954	KAKRAL	c	100	7.7	9	0	0.2	0.1	0	19.1	223.4	202.2	21.2	0	0	0	0	202			
1888	Seva Nagla	128955			0	6.1	2.3	0	0	3.4	0	13.1	141.8	137.8	4	0	0	0	0	138			
1889	Gautarapatti Naz	128956	KAKRAL	c	0	12.2	2.6	0	0.1	0.2	0	0.5	139.3	135.1	4.2	0	135.1	0	0	0			
1890	Miyari	128957			11	14.3	4.2	0	0	0	0.1	0	182.5	166.9	14.7	0	11.5	0	0	155			
1891	Gautaripatti Muk	128958			0	819	0	0	0	0	0	1.9	49.7	4513	417	0	4513	0	0	0	Bajra		
1892	Gautarapatti Nan	128959	KAKRAL	c	0	10.9	3.4	0	0.9	0.3	2.6	1.4	345.5	330.3	15.2	0	330.3	0	0	0			
1893	Gautarapatti Nan	128960			0	9.6	0	0	0	0	0	1.9	57.2	56.9	0.3	0	56.9	0	0	0	0	Arhar	
1894	Gautarapatti Bha	128961	N		0	27.2	0	0	0	0	0	2.3	194.3	186.9	7.4	0	186.9	0	0	0	0	Bajra	
1895	Ahmadganj	128962			0	8.7	0	0	0	0	0	0	63.2	59.3	3.9	0	59.3	0	0	0	0	Bajra	
1896	Hardia	128963			0	8.3	0	0	0	0	0	34	92.9	89.7	3.3	0	89.7	0	0	0			
1897	Kailohta	128964			0	10.7	0	0	0	0	0	1	106.3	102.7	3.5	0	102.7	0	0	0	0	Jowar	
1898	Bichpuri	128965			0	4.2	0	0	0	0	0	0.5	121.2	114.5	6.7	0	14.5	0	0	100			
1899	Jawhar Nagla	128966			0	0	0	0	0	0	0	0	18	18	0	0	0	0	0	18			
1900	Bajheda	128967			0	0	7.4	0	0	0	0	0	81.3	57.8	23.5	0	0	0	0	57.8	Paddy		
1901	Kaili	128968			0	0	6.3	0	0	0	0	0	110	102.6	7.5	0	0	0	0	103	Paddy		
1902	Barkatganj	128969			0	0	6.5	0	0	0	0	0	111.1	109.3	1.8	0	0	0	0	109	Paddy		
1903	Ahmadnagar Rul	128970			0	0	28.5	0	0	11.6	0	0	186.6	153.1	33.4	0	0	0	0	153	Paddy		
1904	Mansha Nagla	128971			0	0	16.2	0	0	0	0	0	50.2	37.3	12.9	0	0	0	0	37.3			
1905	Dharampur	128972			0	0	16.3	0	0	0	0.9	0	77.1	68.8	8.3	0	0	0	0	68.8	Bajra		
1906	Jori Nagla	128973			0	0	0	0	0	0	0	0	40	40	0	0	0	0	0	40			
1907	Budhua Rukhara	128974			0	0	1.9	0	0	9	0	0	69.1	59.3	9.8	0	0	0	0	59.3	Paddy		
1908	Marauri	128975			0	0	14.8	0	0	12.5	0	0	179.1	179.1	0	0	0	0	0	179			
1909	Mathna	128976			0	0	4.9	0	0	0	0	0	62.6	62.6	0	0	0	0	0	62.6			
1910	Nagaria Hardas	128977		a	0	5.1	0	0	0	0	0.4	2.1	81.3	81.3	0	0	0	0	0	81.3	Bajra		
1911	Gyoti Dharampu	128978	ALAPUR	a	0	20.1	0	0	0.1	0	0.3	1.1	282.7	263.8	18.9	0	263.8	0	0	0			
1912	Koda Gujar	128979	ALAPUR	b	0	11.2	0	0	1.7	0.4	0	23.3	174.6	128.9	45.7	0	47.9	0	81	0	Makka		
1913	Barara	128980	ALAPUR	b	0	13	0	0	0.6	0.1	1.3	3.3	102.2	90.9	11.3	0	0	0	90.9	0	Makka		
1914	Devaria	128981	ALAPUR	b	0.2	8.8	0	0	0.5	0	0	7.3	121.4	118.8	2.5	0	49.7	0	0	69.2	Makka		
1915	Ahmadpur	128982			0	0	0	0	0	0	0	0	0	0	0	0	0	0	0	0			
1916	Bishunpuri	128983	ALAPUR	b	0	12.8	0	0	0.4	0	0	0	144.8	126.8	17.9	0	126.8	0	0	0			
1917	Chaudera Shikarj	128984			0	12	0	0.1	2	0	0.1	0	177.8	143	33.6	0	143	0	0	0			
1918	Roopamai	128985	ALAPUR	a	0	10.8	0	0	0	0	0.2	0	54.1	50.8	3.4	0	0	0	0	50.8	Bajra		
1919	Keshavpur Tallul	128986	KAKRAL	b	0	3.5	0	0	1.1	0	0	0.4	49.8	46	3.8	0	46	0	0	0			

Census of India 2011- Village Directory

Amenities and Land use (As in 2009)

Name of District:-Budaun Location CodeNo:-149

Name of CD Block:-Mion Location CodeNo:-0186

Sr. No.	Name village	Location code no.	Total area of the village (in hectares rounded up to one decimal place)	Total population (2011 census)	Number of households (2011 census)	Number of educational amenities available. (If not available within the village , the distance range code viz: a for < 5 Kms, b for 5-10 Kms and c for 10+ kms of nearest place where facility is available is given).													
						Pre-Primary school (PP)	Primary school (P)	Middle school (M)	Secondary School (S)	Senior Secondary school (SS)	Degree college of arts, science & commerce (ASC)	Engineering college(EC)	Medical college (MC)	Management institute (MI)	Polytechnic (Pt)	Vocational training school /ITI	Non-formal training centre (NFTC)	Special school for disabled (SSD)	Others (specify)
1	2	3	4	5	6	7	8	9	10	11	12	13	14	15	16	17	18	19	20
1920	Myaun	128987	435	13816	2270	a		2	a							c			c
1921	Simaria	128988	0	0	0														
1922	Abhigaon	128989	126.5	1458	209	b		1	a	b	b	c				c		c	
1923	Nagaria Chikan	128990	77	1253	216	a		1	a	b	b	b			c	c		c	
1924	Deoria Asguna	128991	489.6	2363	392	b		1	1	b	b	b	c	c	c	c	c	c	c
1925	Kakraua	128992	134.3	524	76	b		1	a	a	a	a	c	c	c	c		c	
1926	Naugavan Nasee	128993	170.6	2610	398			1	1	a	a				c	c	c	c	c
1927	Pachtaur Khalsa	128994	90.5	0	0														
1928	Sanjarpur	128995	106	1149	184	a		1	a	a	a	a	c	c	c	c		c	
1929	Dandah	128996	107.9	548	98	a		1	a	a	a				c	c	c		c
1930	Imadpur	128997	93.1	996	186	a		1	a	a	a				c	c	c		c
1931	Adharra Kunia	128998	136.3	1231	202			1	1	a	a	b	c			c	c	c	
1932	Bamanpura	128999	250.1	228	39	a		1	a	a	a		a			c	c	c	
1933	Chitaura Dhanau	129000	328.9	1969	336	a		1	a	a	a	b	c			c	c	c	
1934	Pachtaur Deha Je	129001	58	0	0														
1935	Bankhiria	129002	11.8	0	0														
1936	Allapurpatti Chau	129003	185.2	1269	219	a		1	1	a	a	a							
1937	Allapurpatti Bho	129004	330.6	959	130	a	a	a	a	a	a	c				c	c	c	
1938	Allapurpatti Mot	129005	277.3	492	73	a		1	a	a	a		c			c	c	c	
1939	Bisharat Nagar	129006	142.2	1517	209	a		1	1	a	a	a	c	c	c	c	c	c	
1940	Mauzamnagar	129007	42	289	42	a	a	a	a	a	c	b	c	c	c	c			c
1941	Azamnagar	129008	131.5	0	0														
1942	Bilhari	129009	156.5	3259	529	c		3	3	1	a	c	c	c		c	c		c
1943	Kotha	129010	107.1	1533	274	b		1	a	b	b	b	c	c	c	c	c	c	
1944	Shadipur	129011	174.5	267	41	a		1	a	a	a	a	c	c	c	c	c	c	
1945	Mahera	129012	180.3	0	0														
1946	Kakrala	129013	454.4	2340	365	1		1	2	1	a	a	c	c		c	c	c	c
1947	Katia	129014	220	1513	252	a		1	a	a	a	a	c	c	c	c	c	c	
1948	Uraulia	129015	99.4	3107	495	a		1	1	a	a	a	c	c	c	c	c	c	
1949	Gudhana	129016	244.3	1753	279	b		1	a	b	b					c	c		
1950	Saidpur	129017	158.5	1605	262	1		2	2	a	a	a	c	a	c	c	c	c	
1951	Gauramai	129018	197.7	2845	451	a		1	1	a	a	a	c	c	c	c	c		c
1952	Chandbarai	129019	281.7	851	140	a		1	1	1	1	1				c	c	c	c
1953	Biriadanda Chan	129020	590.1	2107	385	1		1	1	1	b	b	c	c	c	c	c	c	c
Block T O T A L :			26131.3	157657	26159	8	114	47	7	3	0	0	2	2	1	1	1	0	0

Census of India 2011- Village Directory

Amenities and Land use (As in 2009)

Name of District:-Budaun Location CodeNo:-149

Name of CD Block:-Mion Location CodeNo:-0186

Sr. No.	Name village	Location code no.	Number of Medical Amenities available. (If not available within the village , the distance range code viz: a for < 5 Kms, b for 5-10 Kms and c for 10+ kms of nearest place where facility is available is given).										Number of Non-Government Medical Amenities available.							
			Community health centre (CHC)	Primary health centre (PHC)	Primary health sub centre (PHS)	Maternity and child welfare centre (MCWC)	T.B. clinic (TBC)	Hospital-allopathic (HA)	Hospital-alternative medicine (HO)	Dispensary (D)	Veterinary hospital (VH)	Mobile health clinic (MHC)	Family welfare centre (FWC)	Charitable non Govt. hospital/Nursing home.	Medical practitioner with MBBS Degree	Medical practitioner with other degree	Medical practitioner with no degree	Traditional practitioner and faith healer .	Medicine Shop	Others
1	2	3	21	22	23	24	25	26	27	28	29	30	31	32	33	34	35	36	37	38
1920	Myaun	128987	a	a	1	1	c	c	a	a	a	c	1	0	0	0	0	0	1	0
1921	Simaria	128988																		
1922	Abhigaon	128989	b	b	b	b	c	c	c	b	c	c	0	0	0	0	0	0	1	0
1923	Nagaria Chikan	128990	c	a	a	a	a	a	a	a	a	a	0	0	0	0	0	0	1	0
1924	Deoria Asguna	128991	b	c	b	b	c	c	b	b	b	b	c	0	0	0	0	0	1	0
1925	Kakraua	128992	b	b	b	b	c	b	b	b	b	b	b	0	0	0	0	0	1	0
1926	Naugavan Nasee	128993	a	b	b	a	a	c	b	b	b	c	a	0	0	0	0	0	1	0
1927	Pachtaur Khalsa	128994																		
1928	Sanjarpur	128995	a	a		a	c	a	a	a	a	a	0	0	0	0	0	0	1	0
1929	Dandah	128996	a	a	a	a	c	a		a		a	0	0	0	0	0	0	1	0
1930	Imadpur	128997	b	a	a	a	c	a	a		b		0	0	0	0	0	0	1	0
1931	Adharra Kunia	128998	c	c	a	a	c	c	c	a	a	a	c	0	0	0	0	0	1	0
1932	Bamanpura	128999	c	c	a	a	c	c	c	a	a	a	c	0	0	0	0	0	1	0
1933	Chitaura Dhanau	129000	c	c	a	a	c	c	c	a	a	a	c	0	0	0	0	0	1	0
1934	Pachtaur Deha Je	129001																		
1935	Bankhiria	129002																		
1936	Allapurpatti Chai	129003	a	a	a	a	a	a		a			0	0	0	0	0	0	1	0
1937	Allapurpatti Bho	129004	a	b	b	b	c	c	c	c	b	c	0	0	0	0	0	0	1	0
1938	Allapurpatti Mot	129005		b	b	b	c	c	c	c	b	c	0	0	0	0	0	0	1	0
1939	Bisharat Nagar	129006	a	a	a	a	c	c	c	b	b	c	b	0	0	0	0	0	1	0
1940	Mauzamnagar	129007	a	a	a	a	c	a	a	a	a	a	0	0	0	0	0	0	1	0
1941	Azamnagar	129008																		
1942	Bilhari	129009												0	0	0	0	0	1	0
1943	Kotha	129010	b	b	a	c	c	b	b	b	b	c	0	0	0	0	0	0	0	0
1944	Shadipur	129011	a	a	a	a	c	a	a	a	a	c	c	0	0	0	0	0	0	0
1945	Mahera	129012																		
1946	Kakrala	129013	1	a	a	1	a	a	a	a	a	c	1	0	0	0	0	0	0	0
1947	Katia	129014	a	a	a	a	a	a	a	a	a	a	0	0	0	0	0	0	0	0
1948	Uraulia	129015	a	a	a	a	a	a	a	a	a	c	0	0	0	0	0	0	0	0
1949	Gudhana	129016	b	b	a	c	c	c	c	c	b	b	c	0	0	0	0	0	0	0
1950	Saidpur	129017	a	a	1	1	a	a	a	a	a	a	1	0	0	0	0	0	0	0
1951	Gauramai	129018	a	a	a	a	a	a	a	a	a	a	0	0	0	0	0	0	0	0
1952	Chandbarai	129019	a	a	b	c	c	c	c		a	c	0	0	0	0	0	0	0	0
1953	Biriadanda Chan	129020	b	c	b	b	c	c	b	b	b	b	c	0	0	0	0	0	0	0
Block T O T A L :			2	1	3	5	0	0	0	0	0	0	5	0	0	0	8	10	67	0

Census of India 2011- Village Directory

Amenities and Land use (As in 2009)

Name of District:-Budaun Location CodeNo:-149

Name of CD Block:-Mion Location CodeNo:-0186

Sr. No.	Name village	Location code no.	Availability of drinking water - Yes / No								Availability of toilet & others Yes / No			
			Tap water (Treated/Untreated)	Well water (Covered/ Uncovered well)	Hand Pump	Tube wells/ Bore well	Spring	River / Canal	Tank / Pond / Lake	Others	Community toilet including bath.	Community toilet excluding bath.	Rural sanitary mart or sanitary hardware outlet available near the village.	Community bio- gas or recycle of waste for productive use.
1	2	3	39	40	41	42	43	44	45	46	47	48	49	50
1920	Myaun	128987	No	Yes	Yes	Yes	No	No	No	No	No	No	No	Yes
1921	Simaria	128988												
1922	Abhigaon	128989	No	No	Yes	Yes	No	No	Yes	No	No	No	No	No
1923	Nagaria Chikan	128990	No	No	Yes	Yes	No	No	No	No	No	No	No	No
1924	Deoria Asguna	128991	No	No	Yes	No	No	No	No	No	No	No	No	No
1925	Kakraua	128992	No	No	Yes	Yes	No	No	No	No	No	No	No	No
1926	Naugavan Nasee	128993	No	No	Yes	Yes	No	No	Yes	No	No	No	No	No
1927	Pachtaur Khalsa	128994												
1928	Sanjarpur	128995	No	No	Yes	No	No	No	No	No	No	No	No	No
1929	Dandah	128996	No	No	Yes	No	No	No	No	No	No	No	No	No
1930	Imadpur	128997	Yes	No	Yes	Yes	No	No	No	No	No	No	No	No
1931	Adharra Kunia	128998	Yes	No	Yes	Yes	No	No	Yes	No	No	No	No	No
1932	Bamanpura	128999	No	No	Yes	Yes	No	No	No	No	No	No	No	No
1933	Chitaura Dhanau	129000	Yes	No	Yes	Yes	No	No	No	No	No	No	No	No
1934	Pachtaur Deha Jc	129001												
1935	Bankhiria	129002												
1936	Allapurpatti Cha	129003	No	No	Yes	No	No	No	No	No	No	No	No	No
1937	Allapurpatti Bho	129004	Yes	No	Yes	Yes	No	No	No	No	No	No	No	No
1938	Allapurpatti Mot	129005	No	No	Yes	Yes	No	Yes	No	No	No	No	No	No
1939	Bisharat Nagar	129006	No	No	Yes	Yes	No	Yes	No	No	No	No	No	No
1940	Mauzamnagar	129007	No	No	Yes	Yes	No	Yes	No	No	No	No	No	No
1941	Azamnagar	129008												
1942	Bilhari	129009	No	No	Yes	Yes	No	No	No	No	No	No	No	No
1943	Kotha	129010	No	No	Yes	Yes	No	No	No	No	No	No	No	No
1944	Shadipur	129011	No	No	Yes	Yes	No	No	No	No	No	No	No	No
1945	Mahera	129012												
1946	Kakrala	129013	No	Yes	Yes	Yes	No	No	No	No	No	No	No	No
1947	Katia	129014	Yes	No	Yes	Yes	No	No	No	No	No	No	No	No
1948	Uraulia	129015	No	No	Yes	No	No	No	No	No	No	No	No	No
1949	Gudhana	129016	No	No	Yes	No	No	No	No	No	No	No	No	No
1950	Saidpur	129017	No	No	Yes	No	No	No	No	No	No	No	No	No
1951	Gauramai	129018	No	No	Yes	No	No	No	No	No	No	No	No	No
1952	Chandbarai	129019	No	No	Yes	No	No	No	No	No	No	Yes	No	No
1953	Biriadanda Chan	129020	No	Yes	Yes	Yes	No	No	No	No	No	No	No	No
Block T O T A L :			38	27	115	82	1	17	17	0	0	0	2	7

Census of India 2011- Village Directory

Amenities and Land use (As in 2009)

Name of District:- Budaun Location CodeNo:-149

Name of CD Block:-Mion Location CodeNo:-0186

Sr. No.	Name village	Location code no.	Communication and transport facilities (If amenities available code -Yes is given except for Village Pin Code ,If not available within the village , the distance range code viz; a for < 5 Kms, b for 5-10 Kms and c for 10+ kms of nearest place where facility is available is given).																
			Post office(PO)	Sub post office (SFO)	Post & Telegraph office (P&TO)	Village Pin Code	Telephones (Land lines)	Public call office (PCO)	Mobile phone coverage	Internet cafes/ Common service centre (CSC)	Private courier facility	Bus service (Public & Private)	Railway stations	Auto/Modified Autos	Taxis and Vans	Tractors	Cycle-pulled rickshaws(Mannual & Machine driven)	Carts driven by animals	Sea /River ferry service
1	2	3	51	52	53	54	55	56	57	58	59	60	61	62	63	64	65	66	67
1920	Myaun	128987	a	a	a		a	a	a		c	Yes	c	a	Yes	Yes	Yes	a	
1921	Simaria	128988																	
1922	Abhigaon	128989		Yes	b		Yes	b	Yes	c	c	b	c	b	b	Yes		Yes	
1923	Nagaria Chikan	128990	a	a	c	243631	a	a	Yes	c	c	a	c	a	a	Yes			
1924	Deoria Asguna	128991	c	b	b	243637	b	b	c	a	c	a	c	b	b	Yes	c	Yes	
1925	Kakraua	128992			c		b	Yes	c	c		c	b	b			Yes		
1926	Naugavan Nasee	128993	a	Yes	a		a	a	c	c	Yes	c	c	a	Yes	Yes	Yes	Yes	
1927	Pachtaur Khalsa	128994																	
1928	Sanjarpur	128995	a	a	a		a	a	Yes	a	c	a	c	a	a	Yes	a	Yes	
1929	Dandah	128996	a	a	a		a	a	Yes	a	a	Yes	c	a	a	a	c	a	
1930	Imadpur	128997	a	a	a		a	a	a	a	a	c	a	a	a	c	Yes		
1931	Adharra Kunia	128998		a	Yes		a	a	c	c	a	c	a	a	a				
1932	Bamanpura	128999	c			243634	a	a	c	c	a	c	c	a	a	a			
1933	Chitaura Dhanau	129000	c	Yes		243634	a	a	c	c	a	c	a	a	a				
1934	Pachtaur Deha Ji	129001																	
1935	Bankhiria	129002																	
1936	Allapurpatti Cha	129003	a	a	a		a	a	a	c	c	a	c	a	a	Yes		Yes	
1937	Allapurpatti Bho	129004	a		a		a	a	a	c	a	c		a	Yes			Yes	
1938	Allapurpatti Mot	129005	a	a	c		a	a	a	c	c	a	c	a	a	c	a	Yes	
1939	Bisharat Nagar	129006	a	a	a		a	a	a	c		a	c	a	a	Yes	Yes	Yes	
1940	Mauzamnagar	129007	a	a	a		a	a	Yes	c	c	a	c	c	a	a	a	Yes	
1941	Azamnagar	129008																	
1942	Bilhari	129009																	
1943	Kotha	129010			c		b	b	Yes	c	c	b	c	c	b	Yes	b	Yes	
1944	Shadipur	129011	a	a	a		a	a	Yes	c	a	a	c	c	a	a	a	Yes	
1945	Mahera	129012																	
1946	Kakrala	129013	a	a	a		a	a	Yes	c	c	a	c	a	a	Yes	Yes	Yes	
1947	Katia	129014	a	Yes	a	243637	a	a	Yes	c	c	a	c	c	c	a	c	Yes	
1948	Uraulia	129015	a	a	a		a	a	Yes	c	a	a	c	c	a	a	a	Yes	
1949	Gudhana	129016	a	Yes	c		b	b	Yes	c	c	b	c	c	b	Yes	b	Yes	
1950	Saidpur	129017	a	a	a		a	a	Yes	c	c	a	c	a	a	a	a	Yes	
1951	Gauramai	129018	a	a	a		a	a	Yes	c	c	a	a	a	a	a	a	Yes	
1952	Chandbarai	129019	b	b	b	243641	a	a	a	a	c	a	c	a	a	a	Yes	Yes	
1953	Biriadanda Chan	129020	c	b	c	243637	b	b	Yes	b	c	a	c	b	b	Yes	c	Yes	
Block T O T A L :			0	12	2	24	14	10	61	0	0	17	0	11	12	65	49	80	6

Census of India 2011- Village Directory

Amenities and Land use (As in 2009)

Name of District:-Budaun Location CodeNo:-149

Name of CD Block:-Mion Location CodeNo:-0186

Sr. No.	Name village	Location code no.	Village connected to highways,village roads, banks & credit societies (If amenities available code -Yes is given, If not available within the village , the distance range code viz: a for < 5 Kms, b for 5-10 Kms and c for 10+ kms of nearest place where facility is available is given).											
			Connected to national highway(NH)	Connected to state highway(SH)	Connected to major district road (MDR)	Connected to others district road	Pucca roads	Kutchcha roads	Water bounded macadam(WBM) roads	Navigable waterway (river/canal)(NW)	Footpaths (FP)	Commercial & Co-operative Banks	ATM	Agricultural Credit Societies
1	2	3	68	69	70	71	72	73	74	75	76	77	78	79
1920	Myaun	128987	c	a	Yes	Yes	Yes	Yes	Yes		Yes	a	a	a
1921	Simaria	128988												
1922	Abhigaon	128989	c	a	a	Yes			Yes		Yes	c	c	b
1923	Nagaria Chikan	128990	c	a	a	Yes	Yes		Yes		Yes	a	c	a
1924	Deoria Asguna	128991	c		Yes	Yes	a	a	Yes	Yes	Yes	b	c	Yes
1925	Kakraua	128992	c	a	a	Yes	Yes	Yes	Yes		Yes	b	c	b
1926	Naugavan Nasee	128993	c	Yes	Yes	Yes	Yes	Yes	Yes		Yes	a	c	a
1927	Pachtaur Khalsa	128994												
1928	Sanjarpur	128995	Yes	Yes	Yes	Yes	Yes	Yes	Yes		Yes	a	c	a
1929	Dandah	128996	Yes	Yes	Yes	Yes	Yes				Yes	a	c	a
1930	Imadpur	128997	c	a	a	a	a	Yes	Yes	a	Yes	a	c	a
1931	Adharra Kunia	128998	c	a	a	Yes	Yes	Yes			Yes	a	c	a
1932	Bamanpura	128999	c	a	a	a	Yes				Yes	a	c	a
1933	Chitaura Dhanau	129000	c	a	a	Yes	Yes				Yes	a	c	a
1934	Pachtaur Deha J	129001												
1935	Bankhiria	129002												
1936	Allapurpatti Cha	129003	c	a	a	Yes	Yes	Yes	Yes		Yes	a	c	a
1937	Allapurpatti Bho	129004	c	a	a	a	Yes	Yes	Yes	Yes	Yes	a	a	a
1938	Allapurpatti Mot	129005	c	a	a	a	Yes	Yes	Yes		Yes	a	a	a
1939	Bisharat Nagar	129006	c	a	a	Yes	Yes	Yes	Yes		Yes	a	a	a
1940	Mauzamnagar	129007	c	a	a	Yes	Yes	Yes	Yes		Yes	a	c	a
1941	Azamnagar	129008												
1942	Bilhari	129009	c			Yes		Yes			Yes			
1943	Kotha	129010	c	b	b	Yes	a	Yes	Yes		Yes	b	c	b
1944	Shadipur	129011	c	c	a	Yes	Yes	Yes	Yes		Yes	a	c	a
1945	Mahera	129012												
1946	Kakrala	129013	c	c	a	Yes	Yes	Yes	Yes		Yes	a	c	a
1947	Katia	129014	c	a	a	Yes	Yes	Yes	Yes		Yes	a	c	a
1948	Uraulia	129015	c	c	c	Yes	a	Yes	Yes		Yes	a	c	a
1949	Gudhana	129016	c	b	Yes	Yes		Yes	Yes		Yes	b	c	Yes
1950	Saidpur	129017	c	c	a	Yes	Yes	Yes	a		Yes	a	c	a
1951	Gauramai	129018	c	c	a	Yes	Yes	Yes	a	Yes	Yes	a	c	a
1952	Chandbarai	129019	c	c	Yes	Yes	Yes	a			Yes	b	b	c
1953	Biriadanda Chan	129020	c	a	a	Yes	a	Yes		Yes	Yes	b	c	b
Block T O T A L :			5	10	27	86	56	83	62	8	115	1	0	6

Census of India 2011- Village Directory

Amenities and Land use (As in 2009)

Name of District:-Budaun Location CodeNo:-149

Name of CD Block:-Mion Location CodeNo:-0186

Sr.No.	Name village	Location code no.	Availability of miscellaneous facilities (If amenities available code -Yes is given, If not available within the village , the distance range code viz: a for <5 Kms, b for 5-10 Kms and c for 10+ kms of nearest place where facility is available is given).																	Availability of electricity (Yes/No)				
			Self-Help Group (SHG)	Public distribution system (PDS) shop	Mandis / Regular market	Weekly Haat	Agricultural marketing society	Integrated Child Development Scheme (Nutritional Centres)	Anganwadi Centre (Nutritional Centres)	Others (Nutritional Centres)	ASHA (Accredited Social Health Activist)	Community centre with/without TV	Sports Field,	Sports Club / Recreation Centre	Cinema / Video Hall	Public Library	Public Reading Room	Newspaper Supply	Assembly Polling station	Birth & Death Registration Office	Power Supply for Domestic Use (ED)	Power Supply for Agricultural Use (EAG)	Power Supply for Commercial Use (EC)	Power Supply for All Uses (EA)
1	2	3	80	81	82	83	84	85	86	87	88	89	90	91	92	93	94	95	96	97	98	99	100	101
1920	Myaun	128987	a	Yes	a	a	c	a	Yes	Yes	Yes	Yes	a	a	b	c	c	Yes	Yes	Yes	Yes	Yes	Yes	Yes
1921	Simaria	128988																						
1922	Abhigaon	128989	b	Yes	c	b	b	c	Yes	Yes	Yes	c	c	c	c	c	b	Yes	b	Yes	Yes	Yes	Yes	Yes
1923	Nagaria Chikan	128990	Yes	Yes	c	a	a	a	Yes	Yes	Yes	a	a	b	b	c	c	Yes	Yes	a	Yes	Yes	Yes	Yes
1924	Deoria Asguna	128991	c	Yes	b	Yes	b	c	Yes	Yes	Yes	c	c	c	c	c	b	Yes	Yes	Yes	Yes	Yes	Yes	Yes
1925	Kakraua	128992	Yes	c	b	b	c	Yes	Yes	Yes	Yes	c	Yes	c	c	c	c	Yes	Yes	b	Yes	Yes	Yes	Yes
1926	Naugavan Naseei	128993	a	a	c	a	c	a	Yes	Yes	Yes	a	Yes	Yes	a	a	a	Yes	Yes	Yes	Yes	Yes	Yes	Yes
1927	Pachtaur Khalsa	128994																						
1928	Sanjarpur	128995	Yes	a	a	Yes	a	Yes	Yes	Yes	Yes	a	a	a	Yes	c	c	a	Yes	Yes	Yes	Yes	Yes	Yes
1929	Dandah	128996	Yes	Yes	a	a	a	Yes	Yes	Yes	Yes	Yes	a	a	a	c	c	a	a	a	Yes	Yes	Yes	Yes
1930	Imadpur	128997	Yes	Yes	a	a	a	Yes	Yes	Yes	Yes	Yes	a	a	a	c	c	a	Yes	Yes	Yes	Yes	Yes	Yes
1931	Adharra Kunia	128998	c	Yes	a	a	a	Yes	Yes	Yes	Yes	c	c	c	a	c	c	a	Yes	Yes	Yes	Yes	Yes	Yes
1932	Bamanpura	128999	c	Yes	a	a	a	Yes	Yes	Yes	Yes	c	c	c	a	c	c	a	a	a	Yes	Yes	Yes	Yes
1933	Chitaura Dhanau	129000	c	Yes	a	a	a	Yes	Yes	Yes	Yes	c	c	c	a	c	c	a	Yes	Yes	Yes	Yes	Yes	Yes
1934	Pachtaur Deha Ja	129001																						
1935	Bankhiria	129002																						
1936	Allapurpatti Chai	129003	a	Yes	a	a	a	Yes	Yes	Yes	Yes	Yes	a	a	a	c	c	a	Yes	Yes	Yes	Yes	No	Yes
1937	Allapurpatti Bho	129004	Yes	Yes	a	a	Yes	Yes	Yes	Yes	Yes	c	a	c	a	c	c	a	Yes	Yes	Yes	Yes	Yes	Yes
1938	Allapurpatti Mot	129005	c	a	a	a	c	Yes	Yes	Yes	Yes	Yes	c	a	a	c	c	a	a	Yes	Yes	Yes	Yes	Yes
1939	Bisharat Nagar	129006	b	Yes	a	a	c	b	Yes	Yes	Yes	c	b	b	Yes	c	c	a	Yes	Yes	Yes	Yes	Yes	Yes
1940	Mauzamnagar	129007	a	a	a	a	a	a	Yes	Yes	c	a	c	a	c	c	a	Yes	Yes	Yes	Yes	Yes	Yes	Yes
1941	Azamnagar	129008																						
1942	Bilhari	129009	Yes	Yes	Yes	Yes	Yes	Yes	Yes	Yes	Yes	Yes	Yes	Yes	Yes	Yes	Yes	Yes	Yes	Yes	Yes	Yes	No	Yes
1943	Kotha	129010	Yes	Yes	c	b	c	b	Yes	Yes	Yes	c	c	c	b	c	c	b	Yes	Yes	Yes	Yes	Yes	Yes
1944	Shadipur	129011	Yes	a	a	a	c	a	Yes	Yes	Yes	c	c	c	b	c	c	a	a	a	Yes	Yes	Yes	Yes
1945	Mahera	129012																						
1946	Kakrala	129013	Yes	Yes	a	a	a	a	Yes	Yes	Yes	a	c	c	c	c	c	c	Yes	Yes	Yes	Yes	Yes	Yes
1947	Katia	129014	Yes	Yes	a	a	a	Yes	Yes	Yes	Yes	c	Yes	c	a	c	c	a	Yes	Yes	Yes	Yes	Yes	Yes
1948	Uraulia	129015	Yes	Yes	a	a	a	Yes	Yes	Yes	Yes	Yes	a	c	b	c	c	Yes	Yes	Yes	Yes	Yes	Yes	Yes
1949	Gudhana	129016	Yes	Yes	c	b	c	Yes	Yes	Yes	Yes	c	Yes	c	b	Yes	c	Yes	Yes	Yes	Yes	Yes	No	Yes
1950	Saidpur	129017	Yes	Yes	a	a	a	Yes	Yes	Yes	Yes	Yes	a	a	b	c	c	a	Yes	Yes	Yes	Yes	Yes	Yes
1951	Gauramai	129018	Yes	a	a	a	a	Yes	Yes	Yes	Yes	Yes	a	a	b	Yes	c	c	Yes	Yes	Yes	Yes	Yes	Yes
1952	Chandbarai	129019	Yes	Yes	c	b	c	c	c	Yes	Yes	c	b	c	c	c	c	c	Yes	c	Yes	Yes	Yes	Yes
1953	Biriadanda Chan	129020	c	a	b	b	b	c	Yes	Yes	Yes	c	c	c	c	c	a	a	a	Yes	Yes	Yes	Yes	Yes
Block T O T A L :			82	81	8	14	20	65	77	110	97	39	38	25	8	13	14	38	94	64	114	114	107	114

Census of India 2011- Village Directory

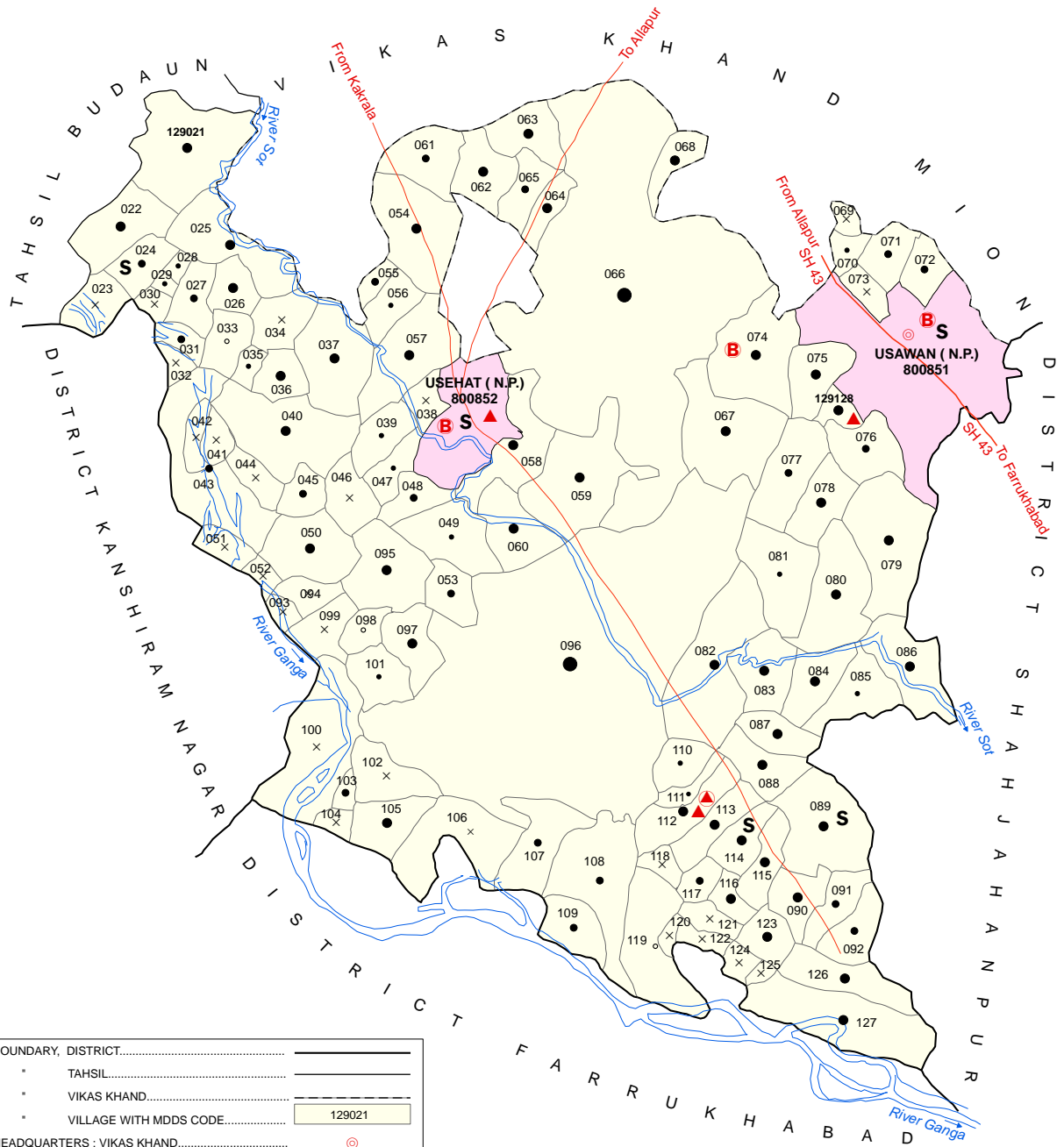
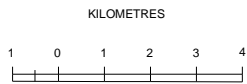
Amenities and Land use (As in 2009)

Name of District:-Budaun Location CodeNo:-149

Name of CD Block:-Mion Location CodeNo:-0186

Sr.No.	Name village	Location code no.	Land Use																	Name of three most important commodities manufactured			
			Nearest Town	Area under different types of land use (in hectares rounded up to one decimal place)											Area irrigated by source (in hectare).					First	Second	Third	
				Name	Distance range code i.e. a for < 5 Kms, b for 5-10 Kms and c for 10+ kms .	Forests	Area under Non-agricultural Uses	Barren and Un-cultivable land	Permanent Pastures and Other Grazing Lands	Land Under Miscellaneous Tree Crops etc.	Culturable Waste Land	Fallow lands other than current fallows	Current Fallows	Net Area Sown	Total Irrigated Land Area	Total Un-irrigated Land Area	Canals (C)	Wells/Tube-wells(W/TW)	Tanks/Lakes(T/L)				Water Falls(WF)
102	103	104	105	106	107	108	109	110	111	112	113	114	115	116	117	118	119	120	121	122			
1920	Myaun	128987	KAKRAL/b	0	35.2	0	0	4.2	1.4	2.3	1.9	390.1	365.5	24.5	0	365.5	0	0	0				
1921	Simaria	128988	BUDAUN	0	0	0	0	0	0	0	0	0	0	0	0	0	0	0	0				
1922	Abhigaon	128989	ALAPUR/b	0	10.8	0	0	0	1.8	0.5	0	113.5	112.9	0.5	0	42	0	0	70.9	Makka			
1923	Nagaria Chikan	128990		0	6.9	0	0	1.1	0	0	0	69	65.7	3.2	0	65.7	0	0	0	0	Bajra		
1924	Deoria Asguna	128991	KAKRAL/b	0	1.1	21.8	0	0	0	0.4	6.6	459.7	413.8	45.9	0	0	0	413.8	0	0	Paddy		
1925	Kakraua	128992		0	0	11.9	0	0	0	0	0	122.4	122.4	0	0	0	0	0	0	122	Paddy		
1926	Naugavan Naseer	128993	BUDAUN/a	0	25.8	0	0	0	0	0	0	144.8	107.2	37.6	0	0	0	0	107	Wheat			
1927	Pachtaur Khalsa	128994	BUDAUN/a	0	3.7	0	0	0	0	2	0	84.8	70.5	14.3	0	0	0	0	70.5				
1928	Sanjarpur	128995	BUDAUN/a	0	11.2	0	0	0.3	0	0.4	0.5	93.6	88.3	5.2	0	88.3	0	0	0				
1929	Dandah	128996	KAKRAJY/b	0	17.7	0	0	0.8	0	0.2	2.6	86.7	73.5	13.2	0	73.5	0	0	0				
1930	Imadpur	128997	BUDAUN/a	0	4.4	0	0.8	1.3	0.2	1.3	0.3	84.7	74.3	9.8	0	74.9	0	0	0				
1931	Adharra Kunia	128998	ALAPUR/a	0	13.7	0	0	0	0.2	0.3	1.1	121	113.6	6.4	0	0	0	0	114	Bajra			
1932	Bamanpura	128999	ALAPUR/a	0	2.8	0	0	0	0	0	0	247.2	43.4	203.8	0	0	0	0	43.4	Bajra			
1933	Chitaura Dhanau	129000	BUDAUN/a	0	21.8	0	0	0	0.7	1.5	13.7	291.1	96.3	194.9	0	0	0	0	96.3	Bajra			
1934	Pachtaur Deha Jai	129001	BUDAUN	0	0	0	0	0	0	0	0	58	50.1	7.8	0	0	0	0	50.1				
1935	Bankhiria	129002		0	0	0	0	0	0	0	0	11.8	11.5	0.2	0	0	0	0	11.5				
1936	Allapurpatti Chai	129003	KAKRAL/b	0	19.4	0	0	6.7	0	0.2	0.1	158.9	152.6	6.3	0	152.6	0	0	0				
1937	Allapurpatti Bho	129004	KAKRAL/b	0	35.6	0	0	11.3	0	0.4	5	278.3	230.3	48.1	0	230.3	0	0	0				
1938	Allapurpatti Mot	129005	KAKRAL/b	0	23.4	0	0	7.7	0.2	0.8	1.2	244	231.2	12.8	0	231.2	0	0	0				
1939	Bisharat Nagar	129006	BUDAUN/a	0	14.6	0	0.9	0	0	2.2	0.3	124.2	114.4	9.8	0	114.4	0	0	0				
1940	Mauzamnagar	129007	KAKRAL/b	0	3.8	0.2	0	0.2	0.4	0	0.2	37.2	36.4	0.9	0	36.4	0	0	0				
1941	Azamnagar	129008	KAKRAL/b	0	8.6	0.1	0	0.4	0	0.1	0.1	122.4	113.7	8.6	0	113.7	0	0	0				
1942	Bilhari	129009		0	18.4	0.7	0	7.5	0.1	0.8	1.6	127.3	120.6	6.7	0	120.6	0	0	0				
1943	Kotha	129010		0	10.9	1.1	0	2.2	0.2	1	0.5	91.2	91.2	0	0	0	0	0	91.2				
1944	Shadipur	129011	KAKRAL/a	0	10	0.9	0	1	0	1.3	2.4	158.9	157.7	1.2	0	157.7	0	0	0				
1945	Mahera	129012	KAKRAL/a	0	6.3	0	0	0	0.1	1.8	0.9	171.2	169	2.2	0	169	0	0	0				
1946	Kakrala	129013	BUDAUN	0	36	0	0	0	0	0	0	418.4	418.4	0	0	50	0	0	368				
1947	Katia	129014	KAKRAL/a	0	17.5	1.6	0	0.7	0.4	0	1.8	198	190	8.1	0	190	0	0	0				
1948	Uraulia	129015	KAKRAL/a	0	17.9	0.8	0	0.9	0.1	0.8	0.8	78	75.8	2.2	0	75.8	0	0	0				
1949	Gudhana	129016	BUDAUN/b	0	15.4	0.9	0	8.8	0	0.7	0.4	218.1	200.5	17.7	0	200.5	0	0	0				
1950	Saidpur	129017	KAKRAL/a	0	12.3	0.5	0	1.5	0	0	0.3	144	142.6	1.3	0	142.6	0	0	0				
1951	Gauramai	129018		0	16.6	0.9	1	2.3	0	0.2	0.8	176	173.6	2.4	0	173.6	0	0	0				
1952	Chandbarai	129019	BUDAUN/b	0	9	0	0	37	0	0.3	0	235.4	235.4	0	0	0	0	0	235	Bajra			
1953	Biriadanda Chan	129020	KAKRAL/b	0	28.3	0	0	104	0	0.7	7.2	449.8	390.8	58.9	0	0	0	0	391				
Block T O T A L :				0	0	470	2258	624	466	1094	270.7	316.8	380	21063	24022.5	1913.7	91.8	10053.9	358.8	4999.3			

INDIA
UTTAR PRADESH
VIKAS KHAND USAWAN
(TAHSIL DATAGANJ)
DISTRICT BUDAUN



BOUNDARY, DISTRICT.....	—————
TAHSIL.....	—————
VIKAS KHAND.....	—————
VILLAGE WITH MDDS CODE.....	129021
HEADQUARTERS : VIKAS KHAND.....	⊙
POPULATION SIZE OF VILLAGES: BELOW 200 ,	○
200 - 499 , 500 - 999 , 1000 - 4999 , 5000 AND ABOVE	●
UNINHABITED VILLAGE WITH MDDS CODE.....	x 129023
STATUTORY TOWN WITH MDDS CODE.....	800852
STATE HIGHWAY.....	SH 43
IMPORTANT METALLED ROADS.....	—————
RIVER AND STREAM.....	~~~~~

HIGH SCHOOL/INTER COLLEGE..	S
BANK.....	B
PRIMARY HEALTH CENTRE.....	▲
OTHER MEDICAL SERVICES.....	▲

AREA (Sq.Km.).....	245.00
POPULATION.....	1,36,473
NUMBER OF TOWNS.....	02
NUMBER OF VILLAGES.....	108

Alphabetical list of Villages (CD Block Wise)

Name of District: Budaun

Name of CD BLOCK: Usawan (0187)

Sr. No.	Name of village	2011 Census location code	2001 Census location code
1	Ahmadnagar Bachhaura	129043	02183900
2	Akbarpur	129080	02187900
3	Aktuya Kalan	129053	02184900
4	Asamya Rafatpur Pukhta	129050	02184600
5	Asamyarafatpur Kham	129052	02184800
6	Atena Kham	129125	02192400
7	Atena Pukhta	129123	02192200
8	Azrau	129025	02182100
9	Babai Bhatpura	129063	02186000
10	Bachaura Khurd Kham	129041	02183700
11	Bachaura Khurd Pukhta	129042	02183800
12	Bachheli Daranagar	129067	02186400
13	Bachheli Tarachand	129033	02182900
14	Bachi Jhajhrau	129021	02181700
15	Bakarpur	129046	02184200
16	Bani	129092	02189100
17	Barainia	129083	02188200
18	Behta	129100	02189900
19	Behti	129101	02190000
20	Belamai	129060	02185700
21	Bhakroli	129114	02191300
22	Bhasundhra	129064	02186100
23	Bhundi	129097	02189600
24	Birampur Bhadeli	129079	02187800
25	Budhau	129078	02187700
26	Dalel Ganj	129081	02188000
27	Deokali Kham	129029	02182500
28	Deokali Masmulabad	129030	02182600
29	Deokali Pukhta	129028	02182400
30	Deoria Patti	129034	02183000
31	Dhimarpura	129073	02187100
32	Fatehgarh	129074	02187300
33	Gadia Hardopatti	129037	02183300
34	Garhia Gangaram Kham	129120	02191900
35	Garhia Gangaram Pukhta	129121	02192000
36	Gauripatti	129069	02186600
37	Haldikheda	129099	02189800
38	Harendi	129036	02183200
39	Hazara	129071	02186800
40	Itawa	129111	02191000
41	Jata	129109	02190800
42	Jati	129108	02190700
43	Kaila	129035	02183100

Sr. No.	Name of village	2011 Census location code	2001 Census location code
44	Kaithola	129038	02183400
45	Kamlu Nagla	129098	02189700
46	Katra Sadatganj	129112	02191100
47	Keshaupur	129055	02185100
48	Khajura Kham	129119	02191800
49	Khajura Pukhta	129117	02191600
50	Kheda Jalalpur Kham	129107	02190600
51	Kheda Jalalpur Pukhta	129096	02189500
52	Khera Kishni Kham	129127	02192600
53	Khera Kishni Pukhta	129126	02192500
54	Khiria Humayun Kham	129122	02192100
55	Khiria Humayun Pukhta	129116	02191500
56	Khiria Madhukar Kham	129124	02192300
57	Khiria Madhukar Pukhta	129115	02191400
58	Kunwar Gaun	129059	02185600
59	Lalomai	129095	02189400
60	Lilvan	129089	02188800
61	Masoodpura	129062	02185900
62	Mathla	129110	02190900
63	Maujjampur	129087	02188600
64	Milkiya	129070	02186700
65	Mirzapur Atiraj	129065	02186200
66	Mirzapur Basant	129039	02183500
67	Mirzapur Bichola	129054	02185000
68	Mohammdpur	129091	02189000
69	Moonajkheda	129085	02188400
70	Mubarikpur	129048	02184400
71	Mugarra	129045	02184100
72	Mugarra Mahanagar	129090	02188900
73	Nagasi	129088	02188700
74	Nagla Shimbhu Kham	129118	02191700
75	Nagla Shimbhu Pukhta	129113	02191200
76	Nainamai	129072	02186900
77	Nauli Fatuabad	129022	02181800
78	Pachdeora Diwannagar	129075	02187400
79	Prithi Nagla	129047	02184300
80	Raipuar Kham	129105	02190400
81	Raipur Amda Etah	129106	02190500
82	Rapura Pukhta	129102	02190100
83	Rasoolpur Nagla	129057	02185300
84	Rijola	129066	02186300
85	Ruketpur Kham	129093	02189200
86	Sakatpur Pukhta	129094	02189300
87	Saranmai	129056	02185200
88	Sareli Kham	129044	02184000
89	Sareli Pukhta	129040	02183600
90	Sathra	129082	02188100

Sr. No.	Name of village	2011 Census location code number	2001 Census location code number
91	Shahpur	129058	02185500
92	Shankarpur	129076	02187500
93	Sidhauli Kham	129103	02190200
94	Sidhauli Kham Amda Eath	129104	02190300
95	Sikandrabad	129086	02188500
96	Sondhamai	129068	02186500
97	Sultanpur	129051	02184700
98	Tapua Lavaris	129032	02182800
99	Tarsura	129061	02185800
100	Tikai Kham	129031	02182700
101	Tikai Pukhta	129027	02182300
102	Tikari Kham	129023	02181900
103	Tikari Pukhta	129024	02182000
104	Tikra	129026	02182200
105	Tilokpur	129049	02184500
106	Udaima Nagla	129077	02187600
107	Ughauli	129084	02188300
108	Usawan Second	129128	02187200

Census of India 2011- Village Directory

Amenities and Land use (As in 2009)

Name of District:-Budaun Location CodeNo:-149

Name of CD Block:-Usawan Location CodeNo:-0187

Sr .No.	Name village	Location code no.	Total area of the village (in hectares rounded up to one decimal place)	Total population (2011 census)	Number of households (2011 census)	Number of educational amenities available. (If not available within the village , the distance range code viz; a for < 5 Kms, b for 5-10 Kms and c for 10+ kms of nearest place where facility is available is given).													
						Pre-Primary school (PP)	Primary school (P)	Middle school (M)	Secondary School (S)	Senior Secondary school (SS)	Degree college of arts science & commerce (ASC)	Engineering college(EC)	Medical college (MC)	Management institute (MI)	Polytechnic (Pt)	Vocational training school /ITI	Non-formal training centre (NFTC)	Special school for disabled (SSD)	Others (specify)
1	2	3	4	5	6	7	8	9	10	11	12	13	14	15	16	17	18	19	20
1954	Bachi Jhajhrau	129021	582.5	4225	739	a		1	a	a	a	c			c	c	c		
1955	Nauli Fatuabad	129022	312.1	1724	304	c		1	1	b	b	c	c	c	c	c	c	c	c
1956	Tikari Kham	129023	49.2	0	0														
1957	Tikari Pukhta	129024	144.8	898	156			1	2	1	1	c	c	c	c	c	c	c	c
1958	Azrau	129025	214.8	1393	258	a		1	a	a	a	c			c	c	c		
1959	Tikra	129026	272.4	2426	413		a			a	c	c	c	c	c	c	c	c	c
1960	Tikai Pukhta	129027	162.6	586	113			1	a	a	c	c	c	c	c	c	c	c	c
1961	Deokali Pukhta	129028	100.5	341	67	a	a	a	a	a	c	c	c	c	c	c	c	c	c
1962	Deokali Kham	129029	85.1	484	88			1	a	a	a	c	c	c	c	c	c	c	c
1963	Deokali Masmul	129030	22.2	0	0														
1964	Tikai Kham	129031	109.2	692	132														
1965	Tapua Lavaris	129032	182	0	0														
1966	Bachheli Tarach	129033	124.8	191	38	a	a	a	a	a	b	c	c	c	c	c	c	c	c
1967	Deoria Patti	129034	149.5	0	0														
1968	Kaila	129035	48.1	430	78	a	a	a	a	a							c	c	
1969	Harendi	129036	136	1690	281			1	1			c	c	c		c	c		
1970	Gadia Hardopatti	129037	405.6	2817	473	b													
1971	Kaithola	129038	67.6	0	0														
1972	Mirzapur Basant	129039	171.6	489	78			1	a		c	c	c	c	c	c	c	c	
1973	Sareli Pukhta	129040	456	2352	384	b		1	1	b	a		c	c	c	c	c	c	c
1974	Bachaura Khurd	129041	53.6	0	0														
1975	Bachaura Khurd	129042	36.7	0	0														
1976	Ahmadnagar Bac	129043	632.3	824	149	b		1	a	b	b				c	c	c		
1977	Sareli Kham	129044	95.5	0	0														
1978	Mugarra	129045	125.2	649	104	b		1	b	b	b		c	c	c	c	c	c	c
1979	Bakarpur	129046	153.6	0	0														
1980	Prithi Nagla	129047	107.1	450	73			1	a			c		c	c	c			
1981	Mubarikpur	129048	128.5	603	111	a		1	a	a	a	c	c	c	c	c	c	c	c
1982	Tilokpur	129049	298.8	464	62	a		1	a	a	a	c	c	c	c	c	c	c	c
1983	Asamya Rafatpu	129050	234.8	1304	216	b		1	a	b	b	c	c	c	c	c	c	c	c
1984	Sultanpur	129051	58.2	0	0														
1985	Asamyarafatpur	129052	100.2	0	0														
1986	Aktuya Kalan	129053	312.8	614	85			1	a	c	c	c	c	c		c	c	c	c
1987	Mirzapur Bichol	129054	695.9	2238	364			1	a	a	b	c	c	c		c	c	c	
1988	Keshaupur	129055	69.9	855	132			1	1	a	a				c	c	c	c	c

Census of India 2011- Village Directory

Amenities and Land use (As in 2009)

Name of District:-Budaun Location CodeNo:-149

Name of CD Block:-Usawan Location CodeNo:-0187

Sr .No.	Name village	Location code no.	Number of Medical Amenities available. (If not available within the village , the distance range code viz; a for < 5 Kms, b for 5-10 Kms and c for 10+ kms of nearest place where facility is available is given).										Number of Non-Government Medical Amenities available.							
			Community health centre (CHC)	Primary health centre (PHC)	Primary health sub centre (PHS)	Maternity and child welfare centre (MCW)	T.B. clinic (TBC)	Hospital-allopathic (HA)	Hospital-alternative medicine (HO)	Dispensary (D)	Veterinary hospital (VH)	Mobile health clinic (MHC)	Family welfare centre (FWC)	Charitable non Govt. hospital/Nursing home.	Medical practitioner with MBBS Degree	Medical practitioner with other degree	Medical practitioner with no degree	Traditional practitioner and faith healer .	Medicine Shop	Others
1	2	3	21	22	23	24	25	26	27	28	29	30	31	32	33	34	35	36	37	38
1954	Bachi Jhajhrau	129021	c	a	a	c	c	c	a	a	a	a	c	0	0	0	0	0	0	0
1955	Nauli Fatuabad	129022	c	c	c	c	c	c	c	c	c	c	c	0	0	0	0	0	0	0
1956	Tikari Kham	129023																		
1957	Tikari Pukhta	129024				c	c	c	c	b	b	b	b	0	0	0	0	0	0	0
1958	Azrau	129025	c	a	a	c	c	c	a	a	a	a	c	0	0	0	0	0	0	0
1959	Tikra	129026	c	c	c	c	c	c	c	c	c	c	c	0	0	0	0	0	0	0
1960	Tikai Pukhta	129027	b	b	b	b	c	c	c	c	c	c	c	0	0	0	0	0	0	0
1961	Deokali Pukhta	129028	c	c	c	c	c	c	c	c	c	c	c	0	0	0	0	0	0	0
1962	Deokali Kham	129029	b	b	b	b	c	c	c	c	b	c	c	0	0	0	0	0	0	0
1963	Deokali Masmuli:	129030																		
1964	Tikai Kham	129031												0	0	0	0	0	0	0
1965	Tapua Lavaris	129032																		
1966	Bachheli Tarachi	129033	c	c	c	c	c	c	c	c	c	c	c	0	0	0	0	0	0	0
1967	Deoria Patti	129034																		
1968	Kaila	129035	c	c	c	c	c	c	c	c	c	c	c	0	0	0	0	0	0	0
1969	Harendi	129036	b	b		c	c		c	c	b	c	c	0	0	0	0	0	0	0
1970	Gadia Hardopatti	129037	c	b	b	c	c	b	b	b	b			0	0	0	0	0	0	0
1971	Kaithola	129038																		
1972	Mirzapur Basant	129039	c	a	a	c	c	a	a	a	a	c	c	0	0	0	0	0	0	0
1973	Sareli Pukhta	129040	c	b		b		c	c	c	b	c	c	0	0	0	0	0	0	0
1974	Bachaura Khurd	129041																		
1975	Bachaura Khurd	129042																		
1976	Ahmadnagar Bac	129043	c	b	a	b	c	c	c	c	c	c	c	0	0	0	0	0	0	0
1977	Sareli Kham	129044																		
1978	Mugarra	129045	a	c	b	b	c	c	c	c	b	c	c	0	0	0	0	0	0	0
1979	Bakarapur	129046																		
1980	Prithi Nagla	129047	c	a	a	c	c	a	a	a	a	c	c	0	0	0	0	0	0	0
1981	Mubarikpur	129048	a	a	a	a	c	c	c	c	a	a	a	0	0	0	0	0	0	0
1982	Tilokpur	129049	c	a	a	a	c	c	c	c	a	a	c	0	0	0	0	0	0	0
1983	Asamy Rafatpu	129050	b	b	b	b	c	c	c	c	b	b	c	0	0	0	0	0	0	0
1984	Sultanpur	129051																		
1985	Asamyarafatpur	129052																		
1986	Aktuya Kalan	129053	c	b	b	c	c	c	b	b	b	b	c	0	0	0	0	0	0	0
1987	Mirzapur Bichol:	129054	c	a	c	c	c	c	a	c	a		c	0	0	0	0	0	0	0
1988	Keshaupur	129055	a	b	b	a	a	c	b	b	a	c	a	0	0	0	0	0	0	0

Census of India 2011- Village Directory

Amenities and Land use (As in 2009)

Name of District:-Budaun Location CodeNo:-149

Name of CD Block:-Usawan Location CodeNo:-0187

Sr.No.	Name village	Location code no.	Availability of drinking water - Yes / No								Availability of toilet & others Yes / No			
			Tap water (Treated/Untreated)	Well water (Covered / Uncovered well)	Hand Pump	Tube wells / Bore well	Spring	River / Canal	Tank / Pond / Lake	Others	Community toilet including bath.	Community toilet excluding bath.	Rural sanitary mart or sanitary hardware outlet available near the village.	Community bio- gas or recycle of waste for productive use.
1	2	3	39	40	41	42	43	44	45	46	47	48	49	50
1954	Bachi Jhajhrau	129021	No	Yes	Yes	Yes	No	No	Yes	No	No	No	No	No
1955	Nauli Fatuabad	129022	No	Yes	Yes	Yes	No	Yes	Yes	No	No	No	No	No
1956	Tikari Kham	129023												
1957	Tikari Pukhta	129024	No	Yes	Yes	Yes	No	No	Yes	No	No	No	No	No
1958	Azrau	129025	Yes	Yes	Yes	Yes	No	No	No	No	No	No	No	No
1959	Tikra	129026	Yes	No	Yes	No	No	No	No	No	No	No	No	No
1960	Tikai Pukhta	129027	Yes	Yes	Yes	Yes	No	Yes	Yes	No	Yes	No	No	No
1961	Deokali Pukhta	129028	No	No	Yes	Yes	No	No	Yes	No	No	No	No	No
1962	Deokali Kham	129029	No	No	Yes	Yes	No	No	Yes	No	No	No	No	No
1963	Deokali Masmul:	129030												
1964	Tikai Kham	129031	Yes	No	Yes	Yes	No	No	Yes	No	No	No	No	No
1965	Tapua Lavaris	129032												
1966	Bachheli Tarach:	129033	Yes	No	Yes	Yes	No	Yes	Yes	No	No	No	No	No
1967	Deoria Patti	129034												
1968	Kaila	129035	No	Yes	Yes	Yes	No	Yes	Yes	No	No	No	No	No
1969	Harendi	129036	No	Yes	Yes	Yes	No	Yes	Yes	No	No	No	No	No
1970	Gadia Hardopatti	129037	No	No	Yes	Yes	No	No	Yes	No	No	No	No	No
1971	Kaithola	129038												
1972	Mirzapur Basant	129039	No	No	Yes	Yes	No	No	Yes	No	No	No	No	No
1973	Sareli Pukhta	129040	No	No	Yes	Yes	No	No	Yes	No	No	No	No	No
1974	Bachaura Khurd	129041												
1975	Bachaura Khurd	129042												
1976	Ahmadnagar Bac	129043	No	No	Yes	Yes	No	No	Yes	No	No	No	No	No
1977	Sareli Kham	129044												
1978	Mugarra	129045	Yes	No	Yes	Yes	No	No	No	No	No	No	No	No
1979	Bakarpur	129046												
1980	Prithi Nagla	129047	Yes	Yes	Yes	Yes	No	Yes	Yes	No	No	No	No	No
1981	Mubarikpur	129048	Yes	No	Yes	Yes	No	No	Yes	No	No	No	No	Yes
1982	Tilokpur	129049	Yes	Yes	Yes	Yes	No	No	No	No	No	No	No	No
1983	Asamya Rafatpui	129050	Yes	Yes	Yes	Yes	No	No	No	No	No	No	No	No
1984	Sultanpur	129051												
1985	Asamyarafatpur	129052												
1986	Aktuya Kalan	129053	No	Yes	Yes	Yes	No	No	Yes	No	No	No	No	Yes
1987	Mirzapur Bichok	129054	No	No	Yes	Yes	No	No	Yes	No	No	No	No	No
1988	Keshapur	129055	No	No	Yes	No	No	No	No	No	No	No	No	No

Census of India 2011- Village Directory

Amenities and Land use (As in 2009)

Name of District:- Budaun Location CodeNo:-149

Name of CD Block:-Usawan Location CodeNo:-0187

Sr.No.	Name village	Location code no.	Communication and transport facilities (If amenities available code -Yes is given except for Village Pin Code ,If not available within the village , the distance range code viz; a for < 5 Kms, b for 5-10 Kms and c for 10+ kms of nearest place where facility is available is given).																
			Post office(PO)	Sub post office (SPO)	Post & Telegraph office (P&TO)	Village Pin Code	Telephones (Land lines)	Public call office (PCO)	Mobile phone coverage	Internet cafes/ Common service centre (CSC)	Private courier facility	Bus service (Public & Private)	Railway stations	Auto/Modified Autos	Taxis and Vans	Tractors	Cycle-pulled rickshaws(Mannual & Machine driven)	Carts driven by animals	Sea /River ferry service
1	2	3	51	52	53	54	55	56	57	58	59	60	61	62	63	64	65	66	67
1954	Bachi Jhajhrau	129021	c	a	c	243637	a	a	Yes	c	c	a	c	a	a	Yes	c	Yes	
1955	Nauli Fatuabad	129022	c	Yes	c		c	c	Yes	c	c	c	c	c	c	Yes	c	Yes	
1956	Tikari Kham	129023																	
1957	Tikari Pukhta	129024	a	a	a		b	b	b	c	c	c	c	c	Yes	Yes	c		
1958	Azrau	129025	c	a	c	243637	a	a	Yes	c	c	a	a	a		c		Yes	
1959	Tikra	129026	a	c	c		Yes	Yes	Yes	c	c	b	c	c	c	Yes	c	c	
1960	Tikai Pukhta	129027	a	a	c		b	b	b	c	c	b	c	c	c	Yes	Yes	Yes	
1961	Deokali Pukhta	129028	c	c	c		c	c	c	c	c	b	c	c	c	c	c	Yes	
1962	Deokali Kham	129029	c	a	a		a	a	c	c	c	c	c	c	c	c	c	Yes	
1963	Deokali Masmul:	129030																	
1964	Tikai Kham	129031																	
1965	Tapua Lavaris	129032																	
1966	Bachheli Tarachi:	129033	a	c	c		c	c	c	c	c	b	c	c	c	c	c	Yes	
1967	Deoria Patti	129034																	
1968	Kaila	129035	a	c	c		c	c	c	c	c	b	c	c	c	c	c	Yes	
1969	Harendi	129036	a	a	c			c	c	c	c		c	b	b	b	b	Yes	b
1970	Gadia Hardopatti	129037	a	b	c		b	b	a	c	c	b	c	b	b	b	c		
1971	Kaithola	129038																	
1972	Mirzapur Basant	129039	a	a	c		a	a	a	a	c	a	a	c	a	a	c		
1973	Sareli Pukhta	129040	c	Yes	c		b	b	Yes	c	c	b	c	b	b		b	Yes	
1974	Bachaura Khurd	129041																	
1975	Bachaura Khurd	129042																	
1976	Ahmadnagar Bac	129043	c	a	c		b	b	Yes	c	c	b	c	b	b	Yes	b	Yes	
1977	Sareli Kham	129044																	
1978	Mugarra	129045	a	a	c		b	b	Yes	c	c		c	b	b	Yes	b	Yes	
1979	Bakarpur	129046																	
1980	Prithi Nagla	129047	a	a	c		a	a	a	a	c	a	a	c	a	a	c		
1981	Mubarikpur	129048	a	a	c		a	a	Yes	a	c	a	c	a	a	Yes	a	Yes	
1982	Tilokpur	129049	a	a	a		a	a	Yes	a	c	a	c	a	a	Yes	a	Yes	
1983	Asamya Rafatpu:	129050	a	a	b		c	b	Yes	b	c	b	c	b	b	Yes	c	Yes	
1984	Sultanpur	129051																	
1985	Asamyarafatpur :	129052																	
1986	Aktuya Kalan	129053	c	a	c			b	Yes	c	c		b	a	Yes	Yes	c	Yes	
1987	Mirzapur Bichol:	129054	a	a	a	243641	a	a	a	a		Yes	c		Yes	Yes	Yes	Yes	Yes
1988	Keshaupur	129055	a	a	a		a	a		c	Yes	a	c	c	a	Yes	Yes	Yes	

Census of India 2011- Village Directory

Amenities and Land use (As in 2009)

Name of District:-Budaun Location CodeNo:-149

Name of CD Block:-Usawan Location CodeNo:-0187

Sr.No.	Name village	Location code no.	Village connected to highways,village roads, banks & credit societies (If amenities available code -Yes is given, If not available within the village , the distance range code viz; a for < 5 Kms, b for 5-10 Kms and c for 10+ kms of nearest place where facility is available is given).											
			Connected to national highway(NH)	Connected to state highway(SH)	Connected to major district road (MDR)	Connected to others district road	Pucca roads	Kutchcha roads	Water bounded macadam(WBM) roads	Navigable waterway (river/canal)(NW)	Footpaths (FP)	Commercial & Co-operative Banks	ATM	Agricultural Credit Societies
1	2	3	68	69	70	71	72	73	74	75	76	77	78	79
1954	Bachi Jhajhrau	129021	c	Yes	Yes	Yes	a	Yes	Yes	a	Yes	a		a
1955	Nauli Fatuabad	129022	c	c	Yes	Yes	a	a	Yes		Yes	c	c	c
1956	Tikari Kham	129023												
1957	Tikari Pukhta	129024	c	c	Yes	c	Yes	Yes	Yes		Yes	b	c	b
1958	Azrau	129025	c	Yes	Yes	Yes	Yes	a	Yes	a	Yes	a		a
1959	Tikra	129026	c			Yes					Yes	b	c	Yes
1960	Tikai Pukhta	129027	c	b	b	b	Yes	Yes	Yes	c	Yes	b	c	b
1961	Deokali Pukhta	129028	c								Yes	b	c	a
1962	Deokali Kham	129029	c	a	a	a	Yes	Yes	Yes		Yes	b	c	b
1963	Deokali Masmul	129030												
1964	Tikai Kham	129031	c								Yes			
1965	Tapua Lavaris	129032												
1966	Bachheli Tarachi	129033	c								Yes	b	c	a
1967	Deoria Patti	129034												
1968	Kaila	129035	c								Yes	b	c	a
1969	Harendi	129036	c	c		Yes	Yes	Yes			Yes	c	c	b
1970	Gadia Hardopatti	129037	c			Yes	Yes	Yes	Yes	a	Yes	a	c	a
1971	Kaithola	129038												
1972	Mirzapur Basant	129039	c			a		Yes	Yes		Yes	a		a
1973	Sareli Pukhta	129040	c	c	b	Yes					Yes	b	c	Yes
1974	Bachaura Khurd	129041												
1975	Bachaura Khurd	129042												
1976	Ahmadnagar Bac	129043	c	c	b	Yes			Yes		Yes	b	c	a
1977	Sareli Kham	129044												
1978	Mugarra	129045	c	c	c	Yes	Yes	Yes	a		Yes	b	c	a
1979	Bakarapur	129046												
1980	Prithi Nagla	129047	c			a	a	Yes	Yes		Yes	a	c	a
1981	Mubarikpur	129048	c	c	Yes	Yes	a	a	Yes		Yes	a	c	a
1982	Tilokpur	129049	c	c	Yes	Yes	a	Yes	Yes		Yes	a	c	b
1983	Asamya Rafatpu	129050	c	c	c	Yes	b	Yes	b		Yes	b	c	b
1984	Sultanpur	129051												
1985	Asamyarafatpur	129052												
1986	Aktuya Kalan	129053	c	c		a	Yes				Yes	b	c	b
1987	Mirzapur Bichol	129054	c	c	c	Yes	a	Yes		Yes	Yes	b	b	a
1988	Keshaupur	129055	c	a	Yes	Yes	Yes	Yes	Yes		Yes	a	c	a

Census of India 2011- Village Directory

Amenities and Land use (As in 2009)

Name of District:-Budaun Location CodeNo:-149

Name of CD Block:-Usawan Location CodeNo:-0187

Sr. No.	Name village	Location code no.	Availability of miscellaneous facilities (If amenities available code -Yes is given, If not available within the village , the distance range code viz; a for <5 Kms, b for 5-10 Kms and c for 10+ kms of nearest place where facility is available is given).																	Availability of electricity (Yes/No)				
			Self-Help Group (SHG)	Public distribution system (PDS) shop	Mandis / Regular market	Weekly Haat	Agricultural marketing society	Integrated Child Development Scheme (Nutritional Centres)	Anganwadi Centre (Nutritional Centres)	Others (Nutritional Centres)	ASHA (Accredited Social Health Activist)	Community centre with/without TV	Sports Field,	Sports Club / Recreation Centre	Cinema / Video Hall	Public Library	Public Reading Room	Newspaper Supply	Assembly Polling station	Birth & Death Registration Office	Power Supply for Domestic Use (ED)	Power Supply for Agricultural Use (EAG)	Power Supply for Commercial Use (EC)	Power Supply for All Uses (EA)
1	2	3	80	81	82	83	84	85	86	87	88	89	90	91	92	93	94	95	96	97	98	99	100	101
1954	Bachi Jhajhrau	129021	c	Yes	a	a	c	c	Yes	Yes	Yes	c	c	c	b	c	c	a	Yes	Yes	Yes	Yes	Yes	Yes
1955	Nauli Fatuabad	129022	c	Yes	c	b	c	c	Yes	Yes	Yes	c	c	c	c	c	c	Yes	Yes	Yes	Yes	Yes	No	Yes
1956	Tikari Kham	129023																						
1957	Tikari Pukhta	129024	Yes	Yes	Yes	Yes	Yes	Yes	Yes	Yes	Yes	Yes	c	c	c	c	c	c	a	c	Yes	Yes	Yes	Yes
1958	Azrau	129025	c	Yes	a	a	c	c	Yes	Yes	Yes	Yes	Yes	Yes	Yes	Yes	c	Yes	Yes	Yes	Yes	Yes	Yes	Yes
1959	Tikra	129026	Yes	Yes	c	Yes	c	c	b	Yes	Yes	c	c	c	c	c	c	b	Yes	Yes	Yes	Yes	Yes	Yes
1960	Tikai Pukhta	129027	Yes	Yes	a	b	b	Yes	Yes	c	Yes	Yes	c	c	c	c	c	c	a	c	Yes	Yes	Yes	Yes
1961	Deokali Pukhta	129028	Yes	a	c	a	c	c	b	Yes	c	c	c	c	c	c	c	b	a	Yes	Yes	Yes	Yes	Yes
1962	Deokali Kham	129029	b	Yes	a	a	a	b	b	b	b	Yes	c	Yes	c	c	c	c	a	b	Yes	Yes	Yes	Yes
1963	Deokali Masmul	129030																						
1964	Tikai Kham	129031	Yes	Yes	Yes	Yes	Yes	Yes	Yes	Yes	Yes	Yes	Yes	Yes	c	c	c	Yes	Yes	Yes	Yes	Yes	Yes	Yes
1965	Tapua Lavaris	129032																						
1966	Bachheli Tarach	129033	Yes	a	c	a	c	c	b	Yes	Yes	c	c	c	c	c	c	c	a	c	Yes	Yes	Yes	Yes
1967	Deoria Patti	129034																						
1968	Kaila	129035	Yes	a	c	a	c	c	b	Yes	Yes	c	c	c	c	c	c	c	a	Yes	Yes	Yes	Yes	Yes
1969	Harendi	129036	Yes	Yes	a	a	c	c	Yes	Yes	Yes	c	c	c	c	c	c	c	Yes	Yes	Yes	Yes	Yes	Yes
1970	Gadia Hardopati	129037	c	a	b	a	Yes	Yes	Yes	Yes	Yes	Yes	Yes	c	c	c	b	Yes	Yes	Yes	Yes	Yes	Yes	Yes
1971	Kaithola	129038																						
1972	Mirzapur Basant	129039	c	a	a	a	a	a	Yes	Yes	Yes	c	c	c	c	c	c	Yes	Yes	a	Yes	Yes	Yes	Yes
1973	Sareli Pukhta	129040	c	Yes	b	b	b	c	Yes	Yes	Yes	c	c	c	c	c	c	Yes	Yes	Yes	Yes	Yes	Yes	Yes
1974	Bachaura Khurd	129041																						
1975	Bachaura Khurd	129042																						
1976	Ahmadnagar Bac	129043	c	Yes	b	b	b	c	Yes	Yes	Yes	c	c	c	c	c	c	b	Yes	Yes	Yes	Yes	Yes	Yes
1977	Sareli Kham	129044																						
1978	Mugarra	129045	c	a	b	Yes	c	c	Yes	Yes	Yes	c	c	c	c	c	c	b	a	Yes	Yes	Yes	Yes	Yes
1979	Bakarpur	129046																						
1980	Prithi Nagla	129047	c	a	a	a	a	Yes	Yes	Yes	Yes	c	Yes	c	c	c	c	a	Yes	a	Yes	Yes	Yes	Yes
1981	Mubarikpur	129048	c	a	a	Yes	a	c	Yes	Yes	Yes	c	c	c	c	c	c	Yes	a	Yes	Yes	Yes	No	Yes
1982	Tilokpur	129049	c	Yes	a	a	a	a	Yes	Yes	Yes	a	c	c	c	c	c	Yes	Yes	Yes	Yes	Yes	No	Yes
1983	Asamy Rafatpu	129050	Yes	a	b	b	b	Yes	Yes	Yes	Yes	c	c	c	c	c	c	b	Yes	Yes	Yes	Yes	No	Yes
1984	Sultanpur	129051																						
1985	Asamyarafatpur	129052																						
1986	Aktuya Kalan	129053	c	Yes	c	b	b	c	Yes	Yes	Yes	c	c	c	c	c	c	Yes	Yes	Yes	Yes	Yes	No	Yes
1987	Mirzapur Bichol	129054	Yes	Yes	c	a	Yes	Yes	Yes	Yes	Yes	c	c	c	c	c	c	c	Yes	Yes	Yes	Yes	No	Yes
1988	Keshaupur	129055	a	a	c	a	c	a	Yes	Yes	Yes	a	Yes	Yes	a	a	a	Yes	Yes	Yes	Yes	Yes	Yes	Yes

Census of India 2011- Village Directory

Amenities and Land use (As in 2009)

Name of District:-Budaun Location CodeNo:-149

Name of CD Block:-Usawan Location CodeNo:-0187

Sr.No.	Name village	Location code no.	Land Use													Land Use					Name of three most important commodities manufactured	
			Nearest Town	Area under different types of land use (in hectares rounded up to one decimal place)											Area irrigated by source (in hectare).							
				Name	Distance range code i.e. a for < 5 Kms, b for 5-10 Kms and c for 10+ kms .	Forests	Area under Non-agricultural Uses	Barren and Un-cultivable land	Permanent Pastures and Other Grazing Lands	Land Under Miscellaneous Tree Crops etc.	Culturable Waste Land	Fallow lands other than current fallows	Current Fallows	Net Area Sown	Total Irrigated Land Area	Total Un-irrigated Land Area	Canals (C)	Wells/Tube-wells(W/TW)	Tanks/Lakes(T/L)	Water Falls(WF)		Others(O)
102	103	104	105	106	##	108	109	110	111	112	113	114	115	116	117	118	119	120	121	122		
1954	Bachi Jhahrau	129021	KAKRA	a	0	22.7	0	0	92	2.1	14.5	47.3	403.8	403.8	0	0	0	0	404	Paddy		
1955	Nauli Fatuabad	129022			0	18.2	0	1	0.5	1.3	3.8	1.3	286.2	250.1	36.1	0	0	0	250			
1956	Tikari Kham	129023	BUDAU	b	0	3.4	0	2	0	0.8	0	0.4	43.1	40	3	0	0	0	29	11		
1957	Tikari Pukhta	129024			0	6.7	0	1	0.2	0.9	1.5	0.2	134.8	134.8	0	0	0	0	135	Paddy		
1958	Azrau	129025	KAKRA	a	0	14.3	0	0	27.2	0.2	0	2.8	170.3	153.8	16.5	0	0	0	154	Paddy		
1959	Tikra	129026			0	32.4	0	0	0	0	0	0	240	202.7	37.2	0	0	0	203	Paddy	Hal Trek	ar
1960	Tikai Pukhta	129027	BUDAU	b	0	7.1	0	0	0.5	1.8	0.8	1.8	150.6	145.1	5.5	0	0	0	145			
1961	Deokali Pukhta	129028			0	36.2	0	0	0	0	0	0	63.4	54.1	9.3	0	0	0	54	Paddy		
1962	Deokali Kham	129029	BUDAU	b	0	2.8	0	1	0.6	0.5	0	1.8	78.6	70.2	8.4	0	0	0	60.2	10		
1963	Deokali Masmul	129030			0	4.4	0	11	0	0.8	0	0.2	6.1	4.1	2	0	0	0	5			
1964	Tikai Kham	129031	BUDAU	b	0	5	0	0	0	0.3	1	1.3	101.6	91.1	10.5	69.1	0	0	22	Paddy		
1965	Tapua Lavaris	129032	BUDAU	c	0	9.5	0	3	0.4	1.3	0.8	2.3	165.2	165.2	0	0	0	0	165			
1966	Bachheli Tarach	129033	BUDAUN		0	0	18.8	0	0	0	0	0	106.1	87.3	18.8	0	0	0	87	Paddy		
1967	Deoria Patti	129034	BUDAUN		0	0	5.2	0	0	2.5	0	0	141.8	141.4	0.4	0	0	0	141			
1968	Kaila	129035	BUDAUN		0	0	12.3	0	0	0	0	0	35.8	27	8.8	0	0	0	27	Paddy		
1969	Harendi	129036	BUDAUN		0	0	0	0	13	0	0	0	123	98	25	0	0	0	98			
1970	Gadia Hardopatti	129037	BUDAU	b	0	24.5	0	0	0	2	1	5.2	373	361.7	11.3	0	0	0	361.7	0	Paddy	
1971	Kaithola	129038	BUDAUN		0	0	0	0	0	0	0	0	67.6	67.6	0	0	0	0	68			
1972	Mirzapur Basant	129039	USHAIT	a	0	10.7	0	0	0	1.2	10.1	20	129.6	113	16.6	0	0	0	113	Bajra		
1973	Sareli Pukhta	129040	USHET	b	0	39	0	0	0.2	0.4	36.3	6.3	373.9	373.9	0	0	373.9	0	0	Paddy		
1974	Bachaura Khurd	129041			0	0	3.2	0	0	17.5	0	0	32.9	32.9	0	0	0	0	33			
1975	Bachaura Khurd	129042	BUDAUN		0	0	1.5	0	0	7.6	0	0	27.6	27.6	0	23.6	0	0	4			
1976	Ahmadnagar Bac	129043	USHAIT	b	0	30.9	0	0	0	17.3	53.8	188.2	342.1	240.5	101.6	0	240.5	0	0	Paddy		
1977	Sareli Kham	129044	USHAIT	b	0	0	0	0	0	0	0	0	95.5	61.8	33.8	0	61.8	0	0	0		
1978	Mugarra	129045	USHAIT	b	0	12.5	0	0	0.8	0	17.3	2.8	91.7	91.7	0	0	91.7	0	0	0		
1979	Bakarapur	129046	BUDAUN		0	1.2	0	0	5.7	0	0.1	25.6	121	121	0	0	0	0	121			
1980	Prithi Nagla	129047	BUDAU	a	0	6.8	0	0	0	0	0	1.1	99.2	99.2	0	0	0	0	99	Bajra		
1981	Mubarikpur	129048	BUDAUN		0	5.8	0	0	0.2	0	9.8	1.7	110.1	110.1	0	0	0	0	110	Paddy		
1982	Tilokpur	129049	BUDAUN		0	20.4	0	1	0	2.4	0	1.1	273.9	270.7	3.3	0	167.7	0	0	103	Sugar	
1983	Asamyia Rafatpui	129050	USHAIT	b	0	53.2	0	0	0	0	2.1	13.5	166.1	159.1	7	0	159.1	0	0	Paddy		
1984	Sultanpur	129051	USHAIT	b	0	32	0	0	0	3	0	21.8	1.5	1.5	0	0	0	0	1.5			
1985	Asamyarafatpur	129052	BUDAU	b	0	92.1	0	0	0	0	0	0	8.1	7.3	0.5	0	7.3	0	0	0		
1986	Aktuya Kalan	129053	USHAIT	b	0	0.9	0	0	0	0.1	0	12.3	299.5	196.5	103	0	196.5	0	0	Paddy		
1987	Mirzapur Bichol	129054	BUDAU	c	0	1.9	28.2	0	70.6	0	1.6	0	593.6	541	52.6	0	0	0	541	Bajra		
1988	Keshaupur	129055		a	0	6	0	0	0	0	0	0	64	64	0	0	0	0	64	Potat		

Census of India 2011- Village Directory

Amenities and Land use (As in 2009)

Name of District:-Budaun Location CodeNo:-149

Name of CD Block:-Usawan Location CodeNo:-0187

Sr.No.	Name village	Location code no.	Total area of the village (in hectares rounded up to one decimal place)	Total population (2011 census)	Number of households (2011 census)	Number of educational amenities available. (If not available within the village , the distance range code viz; a for < 5 Kms, b for 5-10 Kms and c for 10+ kms of nearest place where facility is available is given).													
						Pre-Primary school (PP)	Primary school (P)	Middle school (M)	Secondary School (S)	Senior Secondary school (SS)	Degree college of arts science & commerce (ASC)	Engineering college(EC)	Medical college (MC)	Management institute (MI)	Polytechnic (Pt)	Vocational training school /ITI	Non-formal training centre (NFTC)	Special school for disabled (SSD)	Others (specify)
1	2	3	4	5	6	7	8	9	10	11	12	13	14	15	16	17	18	19	20
1989	Saranmai	129056	227.4	306	49		1 a	a	a					c	c	c	c	c	
1990	Rasoolpur Nagla	129057	350.4	2530	434		1	a			c		c	c	c	c			
1991	Shahpur	129058	222	1509	258			a	a				a	c	c	c	c	c	
1992	Kunwar Gaun	129059	568.6	3466	599	a	1	1 a			c	c	a	c	c	c	c		
1993	Belamai	129060	253.6	1613	313	b	1	1 b	c	c	c	b	c	c	c	c			
1994	Tarsura	129061	231.4	605	118	b	1 a	b	b	c	c	c	c	c	c	c			c
1995	Masoodpura	129062	206.6	1724	270	b	1	1 b	b	a	c	c	c	c	c	c	c	c	
1996	Babai Bhatpura	129063	211.3	1228	197	c	1	1 b	b	c	c	c	c	c	c	c			c
1997	Bhasundhra	129064	37.2	4351	725	a	1	1 a	a	c	c	c	c	c	c				c
1998	Mirzapur Atiraj	129065	161.8	708	138	1	1 a	a	a	c	c	c	c	c	c	c	c	c	
1999	Rijola	129066	476.5	15817	2620	a	3	1 a	b	c	c	c	c	c	c	c	b	c	
2000	Bachheli Darana	129067	399.1	1411	242	b	1 b	b	c	c	c	c	c	c	c	c	b	c	
2001	Sondhamai	129068	88.1	1457	233	a	1	1 a	b	c	c	c	c	c	c	c	b	c	
2002	Gauripatti	129069	30.2	0	0														
2003	Milkiya	129070	75.9	390	61		1 a	a	a	c	c	c	c	c	c	c	b		
2004	Hazara	129071	113.1	737	105		1			c	c		c	c	c				
2005	Nainamai	129072	113.8	527	102		a	a	a	a	c	c	c		c	c	b		
2006	Dhimarpura	129073	85.6	0	0														
2007	Fatehgarh	129074	196.8	1006	184		1	1 a	a	c	c		c	c					
2008	Pachdeora Diwai	129075	458.6	1461	240		1			c	c	c	c	c	c	c	c		
2009	Shankarpur	129076	234.6	898	143	1	1	1 a	a	c	c	c	c	c	c	c	c	c	
2010	Udaima Nagla	129077	305.2	921	157		1	1 b	b	c	c	c	c	c	c	c	b		
2011	Budhau	129078	181.2	1264	192	b	1	1 b	b	c	c	c	c	c	c	c	b	c	
2012	Birampur Bhade	129079	517.8	1579	266		a												
2013	Akbarpur	129080	281.9	1409	263	1	2	1 b	c	c	c	c	c	c	c	c			
2014	Dalel Ganj	129081	340	335	58		1 a	b	b	c	c	c	c	c	c	c			c
2015	Sathra	129082	659.6	2036	319	1	2	1 b	c	c	c	c	c	c	c	c			
2016	Barainia	129083	240	1991	317	c	1	1 c	c	c	c	c	c	c	c	c	c	c	
2017	Ughauli	129084	263.1	1244	204	b	1	1 b	b		c	c	c	c	c	c	c		
2018	Moonajkheda	129085	249.6	288	42	b	1 a	b	b	c	b	c	c	c	c	c			
2019	Sikandrabad	129086	352	1092	176	c	1 a	c	c	c	c	c	c	c	c	c	c		
2020	Maujjampur	129087	214	1162	197	b	1	1 b	b				c	c	c	c			
2021	Nagasi	129088	16.9	1353	182		1 b	b	b					c	c	c			
2022	Lilvan	129089	461.6	3266	516		2	2	1 c	c				c	c	c			
2023	Mugarra Mahan	129090	146.9	1473	233		1	b	c	c				c	c	c			
2024	Mohammpur	129091	157.5	782	120		1	b	c	c				c	c	c			

Census of India 2011- Village Directory

Amenities and Land use (As in 2009)

Name of District:-Budaun Location CodeNo:-149

Name of CD Block:-Usawan Location CodeNo:-0187

Sr.No.	Name village	Location code no.	Number of Medical Amenities available. (If not available within the village , the distance range code viz; a for < 5 Kms, b for 5-10 Kms and c for 10+ kms of nearest place where facility is available is given).										Number of Non-Government Medical Amenities available.							
			Community health centre (CHC)	Primary health centre (PHC)	Primary health sub centre (PHS)	Maternity and child welfare centre (MCWC)	T.B. clinic (TBC)	Hospital-allopathic (HA)	Hospital-alternative medicine (HO)	Dispensary (D)	Veterinary hospital (VH)	Mobile health clinic (MHC)	Family welfare centre (FWC)	Charitable non Govt. hospital/Nursing home.	Medical practitioner with MBBS Degree	Medical practitioner with other degree	Medical practitioner with no degree	Traditional practitioner and faith healer .	Medicine Shop	Others
1	2	3	21	22	23	24	25	26	27	28	29	30	31	32	33	34	35	36	37	38
1989	Saranmai	129056	a	c	c	a	a	c	c	c	a	c	a	0	0	0	0	0	0	0
1990	Rasoolpur Nagla	129057	c	a	a	c	c	a	a	a	a	c	c	0	0	0	0	0	0	0
1991	Shahpur	129058	a	a	a	a	c	c	c		a		a	0	0	0	0	0	0	0
1992	Kunwar Gaun	129059	a	a	a	a	c	c	a	a	a	c	b	0	0	0	0	0	0	0
1993	Belamai	129060	b	b	b	b	c	c	b	b	b	c	b	0	0	0	0	0	0	0
1994	Tarsura	129061	b	b	b	b	c	c		c	b		b	0	0	0	0	0	0	0
1995	Masoodpura	129062	b	b	b	b	c	b	b	b	b		b	0	0	0	0	0	0	0
1996	Babai Bhatpura	129063	b	b	a	c	c	a	a	a	a		c	0	0	0	0	0	0	0
1997	Bhasundhra	129064	a	a	a	a	c	a	a	a	a		a	0	0	0	0	0	0	0
1998	Mirzapur Atiraj	129065	a	a	a	a	c	a		a	a		a	0	0	0	0	0	0	0
1999	Rijola	129066	b	a	b	a	c	c	c	c	a		a	0	0	0	0	0	0	0
2000	Bachheli Darana	129067	b	b	b	c	c	c	c	c	b	b	c	0	0	0	0	0	0	0
2001	Sondhamai	129068	b	a	b	a	c	c	c	a			a	0	0	0	0	0	0	0
2002	Gauripatti	129069																		
2003	Milkiya	129070	b	b	b	b	b	b	b	b	b	b	b	0	0	0	0	0	0	0
2004	Hazara	129071	a	a	a	a	c	c	c	a	a	a	a	0	0	0	0	0	0	0
2005	Nainamai	129072	b	b	b	b	b	b	b	b	b	b	b	0	0	0	0	0	0	0
2006	Dhimarpura	129073																		
2007	Fatehgarh	129074	a	a			c	c			a			0	0	0	0	0	0	0
2008	Pachdeora Diwai	129075	c	a	a	a	c	c	c	c	a	c	a	0	0	0	0	0	0	0
2009	Shankarpur	129076	a	a	a	a	a	a	a	a	a		a	0	0	0	0	0	0	0
2010	Udaima Nagla	129077	c	b	b	b	c	c	c	c	b	c	b	0	0	0	0	0	0	0
2011	Budhau	129078	c	b	b	b	c	c	c	c	c	c	b	0	0	0	0	0	0	0
2012	Birampur Bhadel	129079												0	0	0	0	0	0	0
2013	Akbarpur	129080	b	b	b	b	b	b	b	b	b	b	b	0	0	0	0	0	0	0
2014	Dalel Ganj	129081	b	b	b	b	b	b	b	b	b	b	b	0	0	0	0	0	0	0
2015	Sathra	129082	c	c	b	b	c	c	c	c	b	b	b	0	0	0	0	0	0	0
2016	Barainia	129083	c		c		c	a		c	c	c	c	0	0	0	0	0	0	0
2017	Ughauli	129084	b	b	b	b	c	c	c	b	b	c	b	0	0	0	0	0	0	0
2018	Moonajkheda	129085	b	b	b	b	c	c	c	b	b	c	b	0	0	0	0	0	0	0
2019	Sikandrabad	129086	c	c	c	c	c	c	c	c	c	c	c	0	0	0	0	0	0	0
2020	Maujampur	129087	c	b	b	b	c	c	c			b	b	0	0	0	0	0	0	0
2021	Nagasi	129088	c	b	b	b	c	c	b	b	b	b	b	0	0	0	0	0	0	0
2022	Lilvan	129089	c		b	a	b		a	c				0	0	0	0	0	0	0
2023	Mugarra Mahana	129090		c		b	c	c		c	c			0	0	0	0	0	0	0
2024	Mohamdpur	129091		c			c	c		c	c			0	0	0	0	0	0	0

Census of India 2011- Village Directory

Amenities and Land use (As in 2009)

Name of District:-Budaun Location CodeNo:-149

Name of CD Block:-Usawan Location CodeNo:-0187

Sr.No.	Name village	Location code no.	Availability of drinking water - Yes / No								Availability of toilet & others Yes / No			
			Tap water (Treated/Untreated)	Well water (Covered / Uncovered well)	Hand Pump	Tube wells / Bore well	Spring	River / Canal	Tank / Pond / Lake	Others	Community toilet including bath.	Community toilet excluding bath.	Rural sanitary mart or sanitary hardware outlet available near the village.	Community bio- gas or recycle of waste for productive use.
1	2	3	39	40	41	42	43	44	45	46	47	48	49	50
1989	Saranmai	129056	Yes	No	Yes	Yes	No	No	Yes	No	No	No	No	No
1990	Rasoolpur Nagla	129057	Yes	No	Yes	Yes	No	No	Yes	No	No	No	No	No
1991	Shahpur	129058	Yes	Yes	Yes	No	No	No	Yes	No	No	No	No	No
1992	Kunwar Gaun	129059	Yes	Yes	Yes	Yes	No	No	Yes	No	No	No	No	No
1993	Belamai	129060	Yes	Yes	Yes	Yes	No	No	Yes	No	No	No	No	No
1994	Tarsura	129061	Yes	Yes	Yes	Yes	No	No	No	No	No	No	No	No
1995	Masoodpura	129062	No	No	Yes	Yes	No	No	No	No	No	No	No	No
1996	Babai Bhatpura	129063	No	Yes	Yes	No	No	No	No	No	No	No	No	No
1997	Bhasundhra	129064	Yes	Yes	Yes	Yes	No	No	No	No	No	No	No	No
1998	Mirzapur Atiraj	129065	No	No	Yes	No	No	No	No	No	No	No	No	No
1999	Rijola	129066	Yes	No	Yes	Yes	No	No	No	No	No	No	No	No
2000	Bachheli Darana	129067	No	No	Yes	No	No	No	No	No	No	No	No	No
2001	Sondhamai	129068	Yes	No	Yes	Yes	No	No	No	No	No	No	No	No
2002	Gauripatti	129069												
2003	Milkiya	129070	Yes	No	Yes	Yes	No	No	Yes	No	No	No	No	No
2004	Hazara	129071	Yes	No	Yes	Yes	No	No	No	No	No	No	No	No
2005	Nainamai	129072	Yes	No	Yes	Yes	No	No	No	No	No	No	No	No
2006	Dhimarpura	129073												
2007	Fatehgarh	129074	Yes	No	Yes	Yes	No	No	No	No	No	No	No	No
2008	Pachdeora Diwar	129075	No	No	Yes	No	No	No	No	Yes	No	No	Yes	No
2009	Shankarpur	129076	No	No	Yes	Yes	No	Yes	No	No	No	No	No	No
2010	Udaima Nagla	129077	No	No	Yes	No	No	No	Yes	No	No	No	No	No
2011	Budhau	129078	No	No	Yes	Yes	No	No	Yes	No	No	No	No	No
2012	Birampur Bhadel	129079	No	No	Yes	Yes	No	No	Yes	No	No	No	No	No
2013	Akbarpur	129080	Yes	Yes	Yes	Yes	No	No	No	No	No	No	No	No
2014	Dalel Ganj	129081	No	No	Yes	Yes	No	No	Yes	No	No	No	No	No
2015	Sathra	129082	Yes	No	Yes	Yes	No	No	Yes	No	No	No	No	No
2016	Barainia	129083	Yes	No	Yes	No	No	No	Yes	No	No	No	No	No
2017	Ughauli	129084	No	No	Yes	Yes	No	Yes	Yes	No	No	No	No	No
2018	Moonajkheda	129085	No	No	Yes	Yes	No	No	No	No	No	No	No	No
2019	Sikandrabad	129086	Yes	Yes	Yes	Yes	No	Yes	Yes	No	Yes	No	No	No
2020	Maujampur	129087	No	No	Yes	Yes	No	No	No	No	No	No	No	No
2021	Nagasi	129088	No	No	Yes	No	No	No	No	No	No	No	No	No
2022	Lilvan	129089	Yes	No	Yes	No	No	No	No	No	No	No	No	No
2023	Mugarra Mahana	129090	No	No	Yes	Yes	No	Yes	No	No	No	No	No	No
2024	Mohammpur	129091	No	No	Yes	Yes	No	No	No	No	No	No	No	No

Census of India 2011- Village Directory

Amenities and Land use (As in 2009)

Name of District:- Budaun Location CodeNo:-149

Name of CD Block:-Usawan Location CodeNo:-0187

Sr.No.	Name village	Location code no.	Communication and transport facilities (If amenities available code -Yes is given except for Village Pin Code ,If not available within the village , the distance range code viz; a for < 5 Kms, b for 5-10 Kms and c for 10+ kms of nearest place where facility is available is given).																
			Post office(PO)	Sub post office (SPO)	Post & Telegraph office (P&TO)	Village Pin Code	Telephones (Land lines)	Public call office (PCO)	Mobile phone coverage	Internet cafes/ Common service centre (CSC)	Private courier facility	Bus service (Public & Private)	Railway stations	Auto/Modified Autos	Taxis and Vans	Tractors	Cycle-pulled rickshaws(Mannual & Machine driven)	Carts driven by animals	Sea /River ferry service
1	2	3	51	52	53	54	55	56	57	58	59	60	61	62	63	64	65	66	67
1989	Saranmai	129056	a	a	a		a	a	Yes	c	b	a	c	c	a	Yes	Yes	Yes	
1990	Rasoolpur Nagla	129057	a	a	c		a	a	a	a	c		a	c	a	a	c		
1991	Shahpur	129058	a	a	a	243641	a		Yes	c	c	a	c		a	Yes	Yes	Yes	
1992	Kunwar Gaun	129059	a	a	a		a	a	a	a	a	a	c	a	a	a	a	a	a
1993	Belamai	129060	b	b	b		b	b	b	b	c	b	c	b	b	Yes	Yes	Yes	Yes
1994	Tarsura	129061	b	b	b		b	b	Yes	c	c	b	c	b	b	b	b	Yes	
1995	Masoodpura	129062	b	a	b		Yes	Yes	Yes	c	a	a	b	b	b	b	b	Yes	
1996	Babai Bhatpura	129063					a	a	Yes	c	c	a	c	a	a	Yes	a	Yes	
1997	Bhasundhra	129064	a	a	a			a	Yes	c	c	Yes	c	a	a	Yes	a	Yes	
1998	Mirzapur Atiraj	129065	a	a	a		a	a		b	c	a	c	a	a	a	a	Yes	
1999	Rijola	129066	c	b	c	243601	c	a	Yes	c	c	Yes	c	c	c	Yes	Yes	Yes	
2000	Bachheli Darana	129067	c	b	b		b	b	b	c	a	b	c	c	c	Yes	c	Yes	
2001	Sondhamai	129068	c	b	c	243601	Yes	Yes	Yes	c	a	Yes		c		c	Yes	Yes	
2002	Gauripatti	129069																	
2003	Milkiya	129070	c	a	b		c	b	b	c	c	b	c	c	b	Yes	Yes	Yes	
2004	Hazara	129071	a	a	a		a	a		a	c	a	c	c	a				
2005	Nainamai	129072	c	a	c		c	a	a	c	a	a	c	a	a	Yes	Yes	Yes	
2006	Dhimarpura	129073																	
2007	Fatehgarh	129074	c	a				a	a			a	c					Yes	
2008	Pachdeora Diwai	129075	a	a	a	243641	a	a	Yes	c	c	Yes	c	c	a	Yes	a	Yes	
2009	Shankarpur	129076	c	a	c		a	a	Yes	c		a	c	a	a		a	Yes	
2010	Udaima Nagla	129077	b	b	b	245641	b	b	Yes	c	c	b	c	c	b	Yes	b	Yes	
2011	Budhau	129078	b	b	b	243641	b	b	Yes	c	c	b	c	c	b	Yes	b	Yes	
2012	Birampur Bhade	129079	c	b	b		b	b	b	b	b	b	c						
2013	Akbarpur	129080	c	b			Yes	c	Yes	b	b	b	b	b	b	b	b	Yes	
2014	Dalel Ganj	129081	Yes	b	b				Yes							Yes		Yes	
2015	Sathra	129082	c	Yes	c		b	b	Yes	b	c	b	c	b	b	Yes	b	Yes	
2016	Barainia	129083	c	c	c		c	c	Yes	c	c	c	c	c	c	Yes	a	Yes	
2017	Ughauli	129084	b	b	b		b	b	b	b	c	b	c	b	b	Yes	Yes	Yes	
2018	Moonajkheda	129085	b	b	b							b	c	c	b	Yes	Yes	Yes	
2019	Sikandrabad	129086	b	b	b						b	c	c	c	Yes	Yes	Yes	Yes	
2020	Maujjampur	129087	c	a	b		b	b	Yes	c	c	b	c	b	b	Yes	b	Yes	
2021	Nagasi	129088	a	b	c		b	b	Yes	b	c	c	c	Yes	b	Yes	b	Yes	
2022	Lilvan	129089	c	Yes	c				Yes		c	Yes	c	c	c	Yes		Yes	
2023	Mugarra Mahani	129090	c	a	c				Yes		c		c	c	c	Yes		Yes	
2024	Mohammpur	129091	c	a	c				Yes		c		c	c	c	Yes		Yes	

Census of India 2011- Village Directory

Amenities and Land use (As in 2009)

Name of District:-Budaun Location CodeNo:-149

Name of CD Block:-Usawan Location CodeNo:-0187

Sr.No.	Name village	Location code no.	Village connected to highways,village roads, banks & credit societies (If amenities available code -Yes is given, If not available within the village , the distance range code viz; a for < 5 Kms, b for 5-10 Kms and c for 10+ kms of nearest place where facility is available is given).											
			Connected to national highway(NH)	Connected to state highway(SH)	Connected to major district road (MDR)	Connected to others district road	Pucca roads	Kutchcha roads	Water bounded macadam(WBM) roads	Navigable waterway (river/canal)(NW)	Footpaths (FP)	Commercial & Co-operative Banks	ATM	Agricultural Credit Societies
1	2	3	68	69	70	71	72	73	74	75	76	77	78	79
1989	Saranmai	129056	c	a	Yes	Yes	Yes	Yes	Yes		Yes	a	c	a
1990	Rasoolpur Nagla	129057	c			Yes	a	Yes	Yes		Yes	a	c	a
1991	Shahpur	129058	c	c	c	Yes	Yes	Yes			Yes	a	c	a
1992	Kunwar Gaun	129059	c	c	Yes	Yes	Yes	Yes	Yes		Yes	a	c	a
1993	Belamai	129060	c	c	Yes	Yes	Yes	Yes	Yes	Yes	Yes	b	c	b
1994	Tarsura	129061	c	b	b	Yes	Yes	Yes	Yes		Yes	b	c	b
1995	Masoodpura	129062	c	b	b	Yes	Yes	Yes	Yes		Yes	b	c	b
1996	Babai Bhatpura	129063	c	a	a	Yes	Yes	Yes	Yes		Yes	a	c	a
1997	Bhasundhra	129064	c	Yes	Yes	Yes	Yes	Yes	Yes		Yes	a	c	a
1998	Mirzapur Atiraj	129065	c	c	Yes	Yes	Yes	Yes	Yes		Yes	a	c	a
1999	Rijola	129066	c	Yes	Yes	Yes	Yes	Yes	Yes	Yes	Yes	a	c	Yes
2000	Bachheli Darana	129067	c	c	b	Yes	Yes	Yes			Yes	b	c	b
2001	Sondhamai	129068	c	Yes	Yes	Yes	Yes		Yes		Yes	a	c	Yes
2002	Gauripatti	129069												
2003	Milkiya	129070	c				Yes	Yes			Yes	b	c	b
2004	Hazara	129071	c								Yes	a	a	
2005	Nainamai	129072	c				Yes	Yes			Yes	a	c	a
2006	Dhimarpura	129073												
2007	Fatehgarh	129074	c	Yes	Yes	Yes	Yes		Yes		Yes	Yes	c	Yes
2008	Pachdeora Diwai	129075	c	c	Yes	Yes	Yes	Yes	Yes		Yes	a	c	a
2009	Shankarpur	129076	c	a	a	a	Yes	Yes	Yes	Yes	Yes	a	c	a
2010	Udaima Nagla	129077	c	c	b	Yes	Yes	Yes	Yes		Yes	b	c	b
2011	Budhau	129078	c	c	c	Yes	Yes	Yes	Yes		Yes	b	c	b
2012	Birampur Bhade	129079	c	b	Yes	Yes	Yes	Yes	Yes		Yes	b		b
2013	Akbarpur	129080	c	b	Yes	Yes	Yes	Yes	Yes		Yes	c	c	b
2014	Dalel Ganj	129081	c				Yes	Yes	Yes		Yes			b
2015	Sathra	129082	c		b	Yes	Yes	Yes			Yes	b	c	b
2016	Barainia	129083	c	c	Yes	Yes	Yes		Yes		Yes	c	c	a
2017	Ughauli	129084	c	b	b	Yes	Yes	Yes			Yes	c	c	b
2018	Moonajkheda	129085	c	b	b	Yes		Yes			Yes	c	c	b
2019	Sikandrabad	129086	c	c	c	Yes		Yes			Yes	c	c	c
2020	Maujjampur	129087	c	b	b	Yes	Yes	Yes	b		Yes	b	c	a
2021	Nagasi	129088	c	b	b	Yes	Yes	Yes	Yes		Yes	c	c	a
2022	Lilvan	129089	c	Yes	Yes	Yes	Yes	Yes			Yes	c	c	c
2023	Mugarra Mahana	129090	c	Yes	Yes	Yes	Yes	Yes			Yes	c	c	c
2024	Mohamdpur	129091	c	c	c	c		Yes			Yes	c	c	c

Census of India 2011- Village Directory

Amenities and Land use (As in 2009)

Name of District:-Budaun Location CodeNo:-149

Name of CD Block:-Usawan Location CodeNo:-0187

Sr.No.	Name village	Location code no.	Availability of miscellaneous facilities (If amenities available code -Yes is given, If not available within the village, the distance range code viz; a for <5 Kms, b for 5-10 Kms and c for 10+ kms of nearest place where facility is available is given).																	Availability of electricity (Yes/No)				
			Self-Help Group (SHG)	Public distribution system (PDS) shop	Mandis / Regular market	Weekly Haat	Agricultural marketing society	Integrated Child Development Scheme (Nutritional Centres)	Anganwadi Centre (Nutritional Centres)	Others (Nutritional Centres)	ASHA (Accredited Social Health Activist)	Community centre with/without TV	Sports Field,	Sports Club / Recreation Centre	Cinema / Video Hall	Public Library	Public Reading Room	Newspaper Supply	Assembly Polling station	Birth & Death Registration Office	Power Supply for Domestic Use (ED)	Power Supply for Agricultural Use (EAG)	Power Supply for Commercial Use (EC)	Power Supply for All Uses (EA)
1	2	3	80	81	82	83	84	85	86	87	88	89	90	91	92	93	94	95	96	97	98	99	100	101
1989	Saranmai	129056	a	a	c	a	c	a	Yes	Yes	Yes	a	Yes	a	a	a	Yes	Yes	Yes	Yes	Yes	Yes	Yes	Yes
1990	Rasoolpur Nagla	129057	c	a	a	a	a	Yes	Yes	Yes	Yes	c	c	c	c	c	c	a	Yes	Yes	Yes	Yes	Yes	Yes
1991	Shahpur	129058	Yes	Yes	c	a	c	a	Yes	Yes	Yes	a	c	c	c	c	c	Yes	Yes	Yes	Yes	Yes	Yes	Yes
1992	Kunwar Gaun	129059	Yes	Yes	a	a	c	Yes	a	Yes	Yes	a	c	c	c	c	c	c	Yes	Yes	Yes	Yes	Yes	Yes
1993	Belamai	129060	Yes	Yes	b	b	c	Yes	c	Yes	Yes	b	c	c	c	c	c	c	a	Yes	Yes	Yes	Yes	Yes
1994	Tarsura	129061	Yes	Yes	b	b	b	Yes	Yes	Yes	Yes	c	Yes	Yes	c	c	c	Yes	Yes	Yes	Yes	Yes	Yes	Yes
1995	Masoodpura	129062	Yes	c	b	b	b	Yes	Yes	Yes	Yes	c	Yes	c	c	c	c	Yes	Yes	Yes	Yes	Yes	Yes	Yes
1996	Babai Bhatpura	129063	Yes	Yes	c	a	c	b	Yes	Yes	Yes	c	c	c	b	c	c	a	Yes	Yes	Yes	Yes	Yes	Yes
1997	Bhasundhra	129064	Yes	Yes	a	Yes	a	Yes	Yes	Yes	Yes	c	Yes	Yes	c	c	c	Yes	Yes	Yes	Yes	Yes	Yes	Yes
1998	Mirzapur Atiraj	129065	Yes	c	a	a	a	c	Yes	Yes	Yes	Yes	Yes	Yes	c	c	c	Yes	Yes	c	Yes	Yes	Yes	Yes
1999	Rijola	129066	Yes	Yes	c	a	c	c	Yes	Yes	Yes	c	c	c	c	c	c	Yes	Yes	Yes	Yes	Yes	Yes	Yes
2000	Bachheli Darana	129067	c	Yes	b	b	b	c	Yes	Yes	Yes	c	c	c	c	c	Yes	c	Yes	b	Yes	Yes	Yes	Yes
2001	Sondhamai	129068	b	Yes	c	a	c	c	Yes	Yes	Yes	c	c	c	c	c	c	Yes	Yes	c	Yes	Yes	Yes	Yes
2002	Gauripatti	129069																						
2003	Milkiya	129070	Yes	a	b	b	b	b	Yes	b	c	c	c	c	c	c	c	a	b	Yes	Yes	Yes	Yes	Yes
2004	Hazara	129071	Yes	Yes	c	Yes	Yes	Yes	Yes	Yes	Yes	Yes	Yes	Yes	Yes	Yes	Yes	Yes	Yes	Yes	Yes	Yes	Yes	Yes
2005	Nainamai	129072	Yes	a	a	a	b	b	a	Yes	b	c	c	c	c	c	c	c	a	b	Yes	Yes	Yes	Yes
2006	Dhimarpura	129073																						
2007	Fatehgarh	129074	Yes	Yes	Yes	Yes	Yes	Yes	Yes	Yes	Yes	Yes	Yes	Yes	Yes	Yes	Yes	Yes	Yes	Yes	Yes	Yes	Yes	Yes
2008	Pachdeora Diwai	129075	Yes	Yes	c	b	c	Yes	Yes	Yes	Yes	a	c	c	c	c	c	Yes	Yes	Yes	Yes	Yes	Yes	Yes
2009	Shankarpur	129076	Yes	Yes	a	a	a	Yes	Yes	Yes	Yes	a	Yes	c	c	c	c	Yes	Yes	a	Yes	Yes	Yes	Yes
2010	Udaima Nagla	129077	Yes	Yes	c	b	c	b	Yes	Yes	Yes	c	c	c	c	c	c	b	Yes	Yes	Yes	Yes	Yes	Yes
2011	Budhau	129078	b	Yes	c	b	c	Yes	Yes	Yes	Yes	c	c	c	c	c	c	b	Yes	Yes	Yes	Yes	Yes	Yes
2012	Birampur Bhadel	129079	Yes	Yes	b	b	b	Yes	Yes	Yes	Yes	Yes	Yes	Yes	Yes	Yes	Yes	Yes	Yes	Yes	Yes	Yes	Yes	Yes
2013	Akbarpur	129080	Yes	Yes	b	b	c	Yes	Yes	Yes	Yes	Yes	Yes	Yes	Yes	c	c	b	Yes	Yes	Yes	Yes	Yes	Yes
2014	Dalel Ganj	129081	Yes	Yes	Yes	Yes	Yes	Yes	Yes	Yes	Yes	Yes	Yes	Yes	c	c	c	Yes	Yes	Yes	Yes	Yes	Yes	Yes
2015	Sathra	129082	b	Yes	c	b	b	b	Yes	Yes	Yes	c	c	c	c	c	c	c	Yes	Yes	Yes	Yes	Yes	Yes
2016	Barainia	129083	Yes	Yes	c	b	c	c	Yes	Yes	Yes	Yes	Yes	Yes	Yes	Yes	Yes	Yes	Yes	Yes	Yes	Yes	Yes	Yes
2017	Ughauli	129084	Yes	Yes	b	b	c	b	Yes	Yes	Yes	c	c	c	c	c	c	c	Yes	Yes	Yes	Yes	Yes	Yes
2018	Moonajkheda	129085	Yes	Yes	b	b	b	b	Yes	Yes	c	Yes	Yes	c	c	c	c	a	Yes	Yes	Yes	Yes	Yes	Yes
2019	Sikandrabad	129086	Yes	Yes	c	b	c	c	c	Yes	Yes	c	Yes	Yes	c	c	c	c	Yes	c	Yes	Yes	Yes	Yes
2020	Maujampur	129087	Yes	Yes	b	a	b	Yes	b	Yes	Yes	c	Yes	Yes	c	c	c	b	Yes	Yes	Yes	Yes	No	Yes
2021	Nagasi	129088	Yes	a	b	a	b	a	Yes	Yes	Yes	b	Yes	c	c	c	c	a	Yes	Yes	Yes	Yes	Yes	Yes
2022	Lilvan	129089	Yes	Yes	Yes	Yes	c	Yes	Yes	Yes	Yes	Yes	Yes	Yes	Yes	Yes	Yes	Yes	Yes	Yes	Yes	Yes	Yes	Yes
2023	Mugarra Mahanz	129090	Yes	Yes	c	b	c	Yes	Yes	Yes	Yes	Yes	Yes	Yes	Yes	Yes	Yes	Yes	c	Yes	Yes	Yes	Yes	Yes
2024	Mohammadpur	129091	Yes	Yes	c	a	c	Yes	Yes	Yes	Yes	Yes	Yes	Yes	Yes	Yes	Yes	Yes	Yes	Yes	Yes	Yes	Yes	Yes

Census of India 2011- Village Directory

Amenities and Land use (As in 2009)

Name of District:-Budaun Location CodeNo:-149

Name of CD Block:-Usawan Location CodeNo:-0187

Sr.No.	Name village	Location code no.	Land Use														Name of three most important commodities manufactured							
			Nearest Town	Area under different types of land use (in hectares rounded up to one decimal place)										Area irrigated by source (in hectare).										
				Name	Distance range code i.e. a For < 5 Kms, b for 5-10 Kms and c. For 10+ kms .	Forests	Area under Non-agricultural Uses	Barren and Un-cultivable land	Permanent Pastures and Other Grazing Lands	Land Under Miscellaneous Tree Crops etc.	Culturable Waste Land	Fallow lands other than current fallows	Current Fallows	Net Area Sown	Total Irrigated Land Area	Total Un-irrigated Land Area		Canals (C)	Wells/Tube-wells(W/TW)	Tanks/Lakes(T/L)	Water Falls(WF)	Others(O)	First	Second
1	2	3	102	103	104	105	106	##	108	109	110	111	112	113	114	115	116	117	118	119	120	121	122	
																					Whea			
1989	Saranmai	129056	USHAIT a		0	5.8	0	0	0	0	0	8.8	212.6	201.6	11	0	0	0	0	202	t			
1990	Rasoolpur Nagla	129057	BUDAUN a		0	15	0	0	0	0	0	30.1	305.2	305.2	0	0	0	0	0	305				
1991	Shahpur	129058			0	0	0	1	29.1	2.2	2.2	22.5	164.8	138.8	26	0	0	0	0	139				
1992	Kunwar Gaun	129059	BUDAUN a		0	63.9	3.3	0	0	34	41.3	12.5	413.7	401.9	11.7	0	401.9	0	0	0				
1993	Belamai	129060			0	23.9	1.8	0	0.8	0.1	10.2	0.8	216	213.7	2.2	0	0	0	0	214	Sugar			
1994	Tarsura	129061	BUDAUN b		0	0	125.1	0	0	0	0	0	106.4	106.4	0	0	0	0	0	106	Paddy			
1995	Masoodpura	129062	BUDAUN b		0	0	37.9	0	0	0	0	0	168.7	168.7	0	88.7	0	0	0	80	Paddy			
1996	Babai Bhatpura	129063	BUDAUN b		0	10.6	0.5	0	0.1	0.3	0.9	1.8	197.2	189	8.2	0	189	0	0	0				
1997	Bhasundhra	129064	BUDAUN a		0	18.1	0	0	0	0	0	0	19	18.9	0.1	0	0	0	9.9	9	Paddy			
1998	Mirzapur Atiraj	129065	BUDAUN a		0	0	21.5	0	0	1.1	0	0	139.2	130.3	8.9	0	0	91.3	0	39	Paddy			
1999	Rijola	129066	BUDAUN a		0	37	0	0	4	4.3	0.2	16	414.8	372.4	42.4	0	372.4	0	0	0	Jowar			
2000	Bachheli Darana	129067	BUDAUN b		0	15	0	0	0	2.3	71.9	19.3	290.6	254.6	36	0	254.6	0	0	0	Paddy			
2001	Sondhamai	129068			0	8.8	0	0	0	0	0	0.4	78.9	75.9	3	0	75.9	0	0	0	Paddy			
2002	Gauripatti	129069	BUDAUN		0	0	1.2	0	0	0	0	0	29	28.6	0.4	0	0	0	0	29				
2003	Milkiya	129070			0	0	4.8	0	0	0.4	0	0	70.6	68	2.6	51	6	0	0	11				
2004	Hazara	129071	BUDAUN c		0	0	0	0	0	0	0	0	113.1	113.1	0	0	0	0	0	113	Bajra			
2005	Nainamai	129072			0	0	7.4	0	0	0	0	0	106.4	106.4	0	0	0	0	0	106				
2006	Dhimarpura	129073	BUDAUN		0	0	3.2	0	0	0	0	0	82.4	81.6	0.8	0	0	0	0	82				
2007	Fatehgarh	129074	USAWA a		0	17.2	0	0	1	0	15.7	0	162.8	160.7	2.2	0	160.7	0	0	0	Ustar			
2008	Pachdeora Diwar	129075	BUDAUN		0	0	0	0	0	2.7	12.7	0	443.2	443.2	0	0	0	0	0	443				
2009	Shankarpur	129076	BUDAUN a		0	59.8	0	0	0	0	0	0	174.8	153.6	21.2	0	0	0	115.6	38	Bajra			
2010	Udaima Nagla	129077	BUDAUN b		0	0	0	0	0	11.9	0	0	293.3	293.3	0	0	0	0	0	293				
2011	Budhau	129078			0	0	0	0	0	1.3	24.6	0	155.3	112.2	43.1	0	112.2	0	0	0				
2012	Birampur Bhadel	129079	USAWA b		0	40.8	0	0	0.2	5.6	6.5	138.5	326.2	307	19.2	0	307	0	0	0	Paddy			
2013	Akbarpur	129080	BUDAUN b		0	0	15	0	0	78.1	0	0	188.9	188.9	0	0	126.9	0	0	62	Bajra			
2014	Dalel Ganj	129081	BUDAUN b		0	0	0	0	47	0	0	0	293	204	89	0	0	0	0	204				
2015	Sathra	129082			0	52.2	0	0	1	19.5	1	8.6	577.3	577.3	0	0	577.3	0	0	0				
2016	Barainia	129083	BUDAUN c		0	0	30.1	0	0	0	0	0	209.9	207.6	2.3	0	2	0	0	206	Bajra			
2017	Ughauli	129084			0	0	24.9	0	0.9	1.1	5.1	4.3	226.7	226.7	0	0	0	0	0	227	Bajra			
2018	Moonajkheda	129085	BUDAUN b		0	0	15.4	0	0	9.3	0	0	224.9	222.8	2	0	0	130	0	93	Bajra			
2019	Sikandrabad	129086			0	0	40.1	0	0	18.3	0	0	293.6	290.6	3	0	210.6	0	0	80	Paddy			
2020	Maujampur	129087	BUDAUN b		0	20.4	0.8	0	0.2	5.2	0	8.6	178.8	178.8	0	175.1	3.7	0	0	0				
2021	Nagasi	129088			0	0	0	0	1.1	1.6	0	0	14.1	14.1	0	0	0	0	0	14				
2022	Lilvan	129089	BUDAUN c		0	50.6	0.5	0	3.7	0	0	7.4	399.3	383.6	15.6	0	0	0	0	384	Makk			
2023	Mugarra Mahana	129090			0	14.6	3.7	0	0.4	0.4	0	3.4	124.5	122.7	1.8	0	122.7	0	0	0	Makk			
2024	Mohammampur	129091	BUDAUN c		0	12.5	1	0	0.7	0	0	1.8	141.5	141.5	0	0	141.5	0	0	0	Makk			

Census of India 2011- Village Directory

Amenities and Land use (As in 2009)

Name of District:-Budaun Location CodeNo:-149

Name of CD Block:-Usawan Location CodeNo:-0187

Sr.No.	Name village	Location code no.	Total area of the village (in hectares rounded up to one decimal place)	Total population (2011 census)	Number of households (2011 census)	Number of educational amenities available. (If not available within the village , the distance range code viz; a for < 5 Kms, b for 5-10 Kms and c for 10+ kms of nearest place where facility is available is given).													
						Pre-Primary school (PP)	Primary school (P)	Middle school (M)	Secondary School (S)	Senior Secondary school (SS)	Degree college of arts science & commerce (ASC)	Engineering college(EC)	Medical college (MC)	Management institute (MI)	Polytechnic (Pt)	Vocational training school /ITI	Non-formal training centre (NFTC)	Special school for disabled (SSD)	Others (specify)
1	2	3	4	5	6	7	8	9	10	11	12	13	14	15	16	17	18	19	20
2025	Bani	129092	168.7	681	98	c		1	a	c	c	c	c	c	c	c	c		
2026	Ruketpur Kham	129093	99.3	0	0														
2027	Sakatpur Pukhta	129094	171.8	0	0														
2028	Lalomai	129095	368	2367	419	b	1	1	b	b	c	c	c	c	c	c	c	c	c
2029	Kheda Jalalpur P	129096	844.2	16179	2814		2	1	b	b									
2030	Bhundi	129097	374.4	3046	505	b	1	1	b	b	c	c	c	c	c	c	c	c	c
2031	Kamlu Nagla	129098	86.4	128	23	b	a	a	a	c	c	c	c	c	c	c	c	c	c
2032	Haldikheda	129099	184.5	0	0														
2033	Behta	129100	81.9	0	0														
2034	Behti	129101	263.7	227	41														
2035	Rapura Pukhta	129102	147.2	0	0														
2036	Sidhauli Kham	129103	362.1	633	90	c	1	1	c	c	c	c	c	c	c	c	c	c	c
2037	Sidhauli Kham A	129104	127.5	0	0														
2038	Raipuar Kham	129105	179.6	1057	198														
2039	Raipur Amda Et	129106	105.1	0	0														
2040	Kheda Jalalpur K	129107	404.5	753	144		1	b	c	c	c	c	c	c	c	c	c	c	c
2041	Jati	129108	600.7	969	187	1	2	a	b	c	c	c	c	c	c	c	c	c	c
2042	Jata	129109	188.3	606	115		1	b	c	c	c	c	c	c	c	c	c	c	c
2043	Mathla	129110	129.6	452	75		1	a	a	b	c	c	c	c	c	c	c	c	b
2044	Itawa	129111	52.1	367	84		a	a	c	c	c	c	c	c	c	c	c	c	
2045	Katra Sadatganj	129112	202	3220	578	1	1	1	c	c	c	c	c	c	c	c	c	c	c
2046	Nagla Shimbhu I	129113	206.7	1342	238	a	a	a	a	c	c	c	c	c	c	c	c	c	c
2047	Bhakroli	129114	27.7	1356	218	1	1	1	1	c	c	c	c	c	c	c	c	c	c
2048	Khiria Madhukai	129115	168.8	1310	210	a	2	2	c	c	c	c	c	c	c	c	c	c	c
2049	Khiria Humayun	129116	153.4	1062	172	a	1	a	c	c	c	a	c	c	c	c	c	c	c
2050	Khajura Pukhta	129117	28.8	881	133	a		a	c	c	c	c	c	c	c	c	c	c	c
2051	Nagla Shimbhu I	129118	20	0	0														
2052	Khajura Kham	129119	347.2	197	44	a	a	a	c	c	c	c	c	c	c	c	c	c	c
2053	Garhia Gangaran	129120	82.6	0	0														
2054	Garhia Gangaran	129121	42.7	0	0														
2055	Khiria Humayun	129122	10	0	0														
2056	Atena Pukhta	129123	172.7	1401	244	c	1	1	c	c	c	c	c	c	c	c	c	c	c
2057	Khiria Madhukai	129124	85	0	0														
2058	Atena Kham	129125	63	0	0														
2059	Khera Kishni Pul	129126	168.4	2076	423	c	1	1	c	c	c	c	c	c	c	c	c	c	c
2060	Khera Kishni Kh	129127	675	1006	202	c	1	a	c	c	c	c	c	c	c	c	c	c	c
2061	Usawan Second	129128	1076.2	4479	708		1	1	a										
Block T O T A L :			24499.4	136473	23134	7	74	35	3	1	0	0	0	0	0	0	0	0	0

Census of India 2011- Village Directory

Amenities and Land use (As in 2009)

Name of District:-Budaun Location CodeNo:-149

Name of CD Block:-Usawan Location CodeNo:-0187

Sr.No.	Name village	Location code no.	Number of Medical Amenities available. (If not available within the village , the distance range code viz; a for < 5 Kms, b for 5-10 Kms and c for 10+ kms of nearest place where facility is available is given).											Number of Non-Government Medical Amenities available.						
			Community health centre (CHC)	Primary health centre (PHC)	Primary health sub centre (PHS)	Maternity and child welfare centre (MCW)	T.B. clinic (TBC)	Hospital-allopathic (HA)	Hospital-alternative medicine (HO)	Dispensary (D)	Veterinary hospital (VH)	Mobile health clinic (MHC)	Family welfare centre (FWC)	Charitable non Govt. hospital/Nursing home.	Medical practitioner with MBBS Degree	Medical practitioner with other degree	Medical practitioner with no degree	Traditional practitioner and faith healer .	Medicine Shop	Others
1	2	3	21	22	23	24	25	26	27	28	29	30	31	32	33	34	35	36	37	38
2025	Bani	129092	c	c	b	c	c	c	c	c	c	c	c	0	0	0	0	0	0	0
2026	Ruketpur Kham	129093																		
2027	Sakatpur Pukhta	129094																		
2028	Lalmai	129095	a	a	a	a	c	c	a	c	a	a	c	0	0	0	0	0	0	0
2029	Kheda Jalalpur P	129096	b											0	0	0	0	0	0	0
2030	Bhundi	129097	c	b	a	b	c	c	c	c	b	b	c	0	0	0	0	0	0	0
2031	Kamlu Nagla	129098	c	b	a	b	c	c	c	c	b	b	c	0	0	0	0	0	0	0
2032	Haldikheda	129099																		
2033	Behta	129100																		
2034	Behti	129101												0	0	0	0	0	0	0
2035	Rapura Pukhta	129102																		
2036	Sidhauri Kham	129103	c	c	b	c	c	c	c	c	c	c	c	0	0	0	0	0	0	0
2037	Sidhauri Kham A	129104																		
2038	Raipuar Kham	129105												0	0	0	0	0	0	0
2039	Raipur Amda Etr	129106																		
2040	Kheda Jalalpur K	129107	c	b	b	b	c	c	c	c	c	c	c	0	0	0	0	0	0	0
2041	Jati	129108	b	a	a	a	c	b	c	c	b	b	b	0	0	0	0	0	0	0
2042	Jata	129109	c	b	b	b	c	c	c	c	c	c	c	0	0	0	0	0	0	0
2043	Mathla	129110	b	b	b	b	b	b	b	b	b	b	b	0	0	0	0	0	0	0
2044	Itawa	129111	c	a	a	a	a		a	c			c	0	0	0	0	0	0	0
2045	Katra Sadatganj	129112			1		1	c	c	c			1	0	0	0	0	0	0	0
2046	Nagla Shimbhu I	129113	c	a	a	a	a	c	c	a	c	c	c	0	0	0	0	0	0	0
2047	Bhakroli	129114	a	a	a	a	c	c	c	c	c	c	c	0	0	0	0	0	0	0
2048	Khiria Madhukai	129115	a	a	a	a	c	c	c	a	c	c	c	0	0	0	0	0	0	0
2049	Khiria Humayun	129116	a	a	a	a	c	c	a	c	c	c	c	0	0	0	0	0	0	0
2050	Khajura Pukhta	129117	a	a	a	a	c	c	a	c	c	c	c	0	0	0	0	0	0	0
2051	Nagla Shimbhu I	129118																		
2052	Khajura Kham	129119	a	a	a	a	c	c	a	c	c	c	c	0	0	0	0	0	0	0
2053	Garhia Gangaran	129120																		
2054	Garhia Gangaran	129121																		
2055	Khiria Humayun	129122																		
2056	Atena Pukhta	129123	c	c	b	c	c	b	c	c	c	c	c	0	0	0	0	0	0	0
2057	Khiria Madhukai	129124																		
2058	Atena Kham	129125																		
2059	Khera Kishni Pul	129126	c	c	b	c	c	c	c	c	c	c	c	0	0	0	0	0	0	0
2060	Khera Kishni Kh	129127	c	c	b	c	c	c	c	c	c	c	c	0	0	0	0	0	0	0
2061	Usawan Second	129128	1		1	1							1	0	0	0	0	0	0	0
Block T O T A L :			1	1	1	2	0	0	0	0	0	0	2	0	0	0	0	0	0	0

Census of India 2011- Village Directory

Amenities and Land use (As in 2009)

Name of District:-Budaun Location CodeNo:-149

Name of CD Block:-Usawan Location CodeNo:-0187

Sr.No.	Name village	Location code no.	Availability of drinking water - Yes / No								Availability of toilet & others Yes / No			
			Tap water (Treated/Untreated)	Well water (Covered / Uncovered well)	Hand Pump	Tube wells / Bore well	Spring	River / Canal	Tank / Pond / Lake	Others	Community toilet including bath.	Community toilet excluding bath.	Rural sanitary mart or sanitary hardware outlet available near the village.	Community bio- gas or recycle of waste for productive use.
1	2	3	39	40	41	42	43	44	45	46	47	48	49	50
2025	Bani	129092	No	No	Yes	No	No	No	No	No	No	No	No	No
2026	Ruketpur Kham	129093												
2027	Sakatpur Pukhta	129094												
2028	Lalomai	129095	No	No	Yes	No	No	No	No	No	No	No	No	No
2029	Kheda Jalalpur P	129096	Yes	Yes	Yes	Yes	No	No	No	No	No	No	Yes	No
2030	Bhundi	129097	Yes	Yes	Yes	Yes	No	No	No	No	No	No	No	No
2031	Kamlu Nagla	129098	No	No	Yes	Yes	No	No	Yes	No	No	No	No	No
2032	Haldikheda	129099												
2033	Behta	129100												
2034	Behti	129101	No	No	Yes	Yes	No	No	No	No	No	No	No	No
2035	Rapura Pukhta	129102												
2036	Sidhauli Kham	129103	No	No	Yes	No	No	No	No	No	No	No	No	No
2037	Sidhauli Kham A	129104												
2038	Raipuar Kham	129105	No	No	Yes	No	No	No	No	No	No	No	No	No
2039	Raipur Amda Et	129106												
2040	Kheda Jalalpur K	129107	Yes	No	Yes	Yes	No	No	Yes	No	No	No	No	No
2041	Jati	129108	No	No	Yes	No	No	No	No	No	No	No	No	No
2042	Jata	129109	No	No	Yes	No	No	Yes	No	No	No	No	No	No
2043	Mathla	129110	No	No	Yes	Yes	No	Yes	Yes	No	No	No	No	No
2044	Itawa	129111	No	Yes	Yes	Yes	No	Yes	No	No	No	No	No	Yes
2045	Katra Sadatganj	129112	Yes	No	Yes	Yes	No	Yes	No	No	No	No	No	No
2046	Nagla Shimbhu I	129113	Yes	Yes	Yes	Yes	No	Yes	Yes	No	No	No	No	No
2047	Bhakroli	129114	No	No	Yes	No	No	No	No	No	No	No	No	No
2048	Khiria Madhukar	129115	No	No	Yes	No	No	No	No	No	No	No	No	No
2049	Khiria Humayun	129116	No	No	Yes	Yes	No	No	No	No	No	No	Yes	No
2050	Khajura Pukhta	129117	No	No	Yes	Yes	No	Yes	Yes	No	No	No	Yes	No
2051	Nagla Shimbhu I	129118												
2052	Khajura Kham	129119	No	No	Yes	Yes	No	Yes	Yes	No	No	No	No	Yes
2053	Garhia Gangaran	129120												
2054	Garhia Gangaran	129121												
2055	Khiria Humayun	129122												
2056	Atena Pukhta	129123	No	No	Yes	Yes	No	No	Yes	No	No	No	No	No
2057	Khiria Madhukar	129124												
2058	Atena Kham	129125												
2059	Khera Kishni Pul	129126	Yes	Yes	Yes	Yes	No	No	Yes	No	No	No	No	No
2060	Khera Kishni Kh	129127	No	No	Yes	Yes	No	Yes	No	No	No	No	No	Yes
2061	Usawan Second	129128	No	No	Yes	Yes	No	No	No	No	No	No	No	No

Block T O T A L :

34 24 82 63 0 18 40 1 2 0 4 5

Census of India 2011- Village Directory

Amenities and Land use (As in 2009)

Name of District:- Budaun Location CodeNo:-149

Name of CD Block:-Usawan Location CodeNo:-0187

Sr.No.	Name village	Location code no.	Communication and transport facilities (If amenities available code -Yes is given except for Village Pin Code ,If not available within the village , the distance range code viz; a for < 5 Kms, b for 5-10 Kms and c for 10+ kms of nearest place where facility is available is given).																
			Post office(PO)	Sub post office (SFO)	Post & Telegraph office (P&TO)	Village Pin Code	Telephones (Land lines)	Public call office (PCO)	Mobile phone coverage	Internet cafes/ Common service centre (CSC)	Private courier facility	Bus service (Public & Private)	Railway stations	Auto/Modified Autos	Taxis and Vans	Tractors	Cycle-pulled rickshaws(Mannual & Machine driven)	Carts driven by animals	Sea /River ferry service
1	2	3	51	52	53	54	55	56	57	58	59	60	61	62	63	64	65	66	67
2025	Bani	129092	c	a	c	243641	c	c	a	c	c	c	c	c	c	c	c	Yes	a
2026	Ruketpur Kham	129093																	
2027	Sakatpur Pukhta	129094																	
2028	Lalmai	129095	a	a	c		a	a	Yes	c	c	a	c	a	a	Yes	a	Yes	
2029	Kheda Jalalpur P	129096	b	Yes								Yes			Yes	Yes	Yes		Yes
2030	Bhundi	129097	c	Yes	c		a	a	Yes	c	c	a	c	a	a	Yes	c	Yes	
2031	Kamlu Nagla	129098	c	a	c		a	a	Yes	c	c	a	c	a	a	Yes	c	Yes	
2032	Haldikheda	129099																	
2033	Behta	129100																	
2034	Behti	129101																	
2035	Rapura Pukhta	129102																	
2036	Sidhau Kham	129103	c	b	c		c	c	Yes	c	c	b	c	c	c	Yes	c	Yes	Yes
2037	Sidhau Kham A	129104																	
2038	Raipuar Kham	129105																	
2039	Raipur Amda Et	129106																	
2040	Kheda Jalalpur K	129107	b	b	b		c	c	c	c	c	b	c	c	c	c	c	Yes	
2041	Jati	129108	a	a	a		b	b	b	c	c	a	c	c	c		c		
2042	Jata	129109	b	b	b		c	c	c	c	c	b	c	c	c	c	c	Yes	Yes
2043	Mathla	129110	a	a	b		b	a	a	c	c	a	c	c	Yes	Yes	Yes		
2044	Itawa	129111	c	a		243641	c	a	a	c	c	a	c	c	c			Yes	Yes
2045	Katra Sadatganj	129112		c			Yes	Yes	Yes	c	c	Yes	c	c	Yes		Yes		Yes
2046	Nagla Shimbhu I	129113	c	a	c	243641	c	a	c	c		c	c	c	c				
2047	Bhakroli	129114	c	a	a		a	a	a	c	a	a	a	c	c	Yes	Yes	Yes	Yes
2048	Khiria Madhukai	129115	c	a	a		a	a	a	c	c	a	c	c	c	Yes	Yes	Yes	Yes
2049	Khiria Humayun	129116	c	a	a		a	a	a	c	c	a	c	c	c	Yes	Yes	Yes	Yes
2050	Khajura Pukhta	129117	c	a	a		a	a	a	c	c	Yes	c	c	c	Yes	Yes	Yes	Yes
2051	Nagla Shimbhu I	129118																	
2052	Khajura Kham	129119	c	a	a		a	a	a	c	c	Yes	c	c	c	Yes	Yes	Yes	Yes
2053	Garhia Gangaran	129120																	
2054	Garhia Gangaran	129121																	
2055	Khiria Humayun	129122																	
2056	Atena Pukhta	129123	c	a	c	243641	c	c	a	c	c	c	c	c	c		c	Yes	Yes
2057	Khiria Madhukai	129124																	
2058	Atena Kham	129125																	
2059	Khera Kishni Pui	129126	c	a	c	243641	c	c	Yes	c	c	c	c	c	c	c	c	Yes	Yes
2060	Khera Kishni Kh	129127	c	b	c	243641	c	c	a	c	c	c	c	c	c		c	Yes	Yes
2061	Usawan Second	129128	a															Yes	

Block T O T A L :

1 6 0 15 5 4 38 0 1 10 0 1 8 47 21 65 14

Census of India 2011- Village Directory

Amenities and Land use (As in 2009)

Name of District:-Budaun Location CodeNo:-149

Name of CD Block:-Usawan Location CodeNo:-0187

Sr.No.	Name village	Location code no.	Village connected to highways,village roads, banks & credit societies (If amenities available code -Yes is given, If not available within the village , the distance range code viz; a for < 5 Kms, b for 5-10 Kms and c for 10+ kms of nearest place where facility is available is given).											
			Connected to national highway(NH)	Connected to state highway(SH)	Connected to major district road (MDR)	Connected to others district road	Pucca roads	Kutchcha roads	Water bounded macadam(WBM) roads	Navigable waterway (river/canal)(NW)	Footpaths (FP)	Commercial & Co-operative Banks	ATM	Agricultural Credit Societies
1	2	3	68	69	70	71	72	73	74	75	76	77	78	79
2025	Bani	129092	c	c	c	Yes	a	Yes	a		Yes	c	c	c
2026	Ruketpur Kham	129093												
2027	Sakatpur Pukhta	129094												
2028	Lalmai	129095	c	c	a	Yes	a	a	Yes		Yes	a	c	a
2029	Kheda Jalalpur P	129096	c			Yes	Yes	Yes	Yes		Yes		b	
2030	Bhundi	129097	c	c	b	Yes	a	Yes			Yes	b	c	b
2031	Kamlu Nagla	129098	c	c	b	Yes	a	Yes			Yes	b	c	b
2032	Haldikheda	129099												
2033	Behta	129100												
2034	Behti	129101	c								Yes			
2035	Rapura Pukhta	129102												
2036	Sidhauli Kham	129103	c	c	b	b	b	b	b	Yes	Yes	c	c	b
2037	Sidhauli Kham A	129104												
2038	Raipuar Kham	129105	c			Yes					Yes			
2039	Raipur Amda Et	129106												
2040	Kheda Jalalpur K	129107	c	c	c	c	b	Yes			Yes	c	c	c
2041	Jati	129108	c	b	b	Yes	Yes	Yes			Yes	b	c	b
2042	Jata	129109	c	b	c	Yes	Yes	Yes			Yes	c	c	c
2043	Mathla	129110	c								Yes	c	b	a
2044	Itawa	129111	c	c	Yes	Yes	Yes	Yes			Yes	c	c	Yes
2045	Katra Sadatganj	129112	Yes	Yes	Yes	Yes	Yes	Yes	Yes	Yes	Yes	c	c	Yes
2046	Nagla Shimbhu I	129113	c	c	Yes	Yes	Yes	Yes			Yes	c	c	a
2047	Bhakroli	129114	c	c	a	Yes	Yes	Yes		a	Yes	c	c	c
2048	Khiria Madhuka	129115	c	c	a	Yes	Yes	Yes	Yes	Yes	Yes	c	c	c
2049	Khiria Humayun	129116	c	c	a	Yes	Yes	Yes	Yes	Yes	Yes	c	c	c
2050	Khajura Pukhta	129117	c	c	Yes	Yes	Yes	Yes	Yes	Yes	Yes	c	c	c
2051	Nagla Shimbhu I	129118												
2052	Khajura Kham	129119	c	c	Yes	Yes	Yes	Yes	Yes	Yes	Yes	c	c	c
2053	Garhia Gangaran	129120												
2054	Garhia Gangaran	129121												
2055	Khiria Humayun	129122												
2056	Atena Pukhta	129123	c	c	c	Yes	a	Yes	a	Yes	Yes	c	c	c
2057	Khiria Madhuka	129124												
2058	Atena Kham	129125												
2059	Khera Kishni Pul	129126	c	c	c	Yes	Yes	Yes	Yes	Yes	Yes	c	c	c
2060	Khera Kishni Kh	129127	c	c	c	Yes	Yes	Yes	Yes	Yes	Yes	c	c	c
2061	Usawan Second	129128	c			Yes		Yes			Yes		a	

Block T O T A L :

1 9 26 62 51 62 43 13 82 1 0 7

Census of India 2011- Village Directory

Amenities and Land use (As in 2009)

Name of District:-Budaun Location CodeNo:-149

Name of CD Block:-Usawan Location CodeNo:-0187

Sr. No.	Name village	Location code no.	Availability of miscellaneous facilities (If amenities available code -Yes is given, If not available within the village , the distance range code viz; a for < 5 Kms, b for 5-10 Kms and c for 10+ kms of nearest place where facility is available is given).																	Availability of electricity (Yes/No)				
			Self-Help Group (SHG)	Public distribution system (PDS) shop	Mandis / Regular market	Weekly Haat	Agricultural marketing society	Integrated Child Development Scheme (Nutritional Centres)	Anganwadi Centre (Nutritional Centres)	Others (Nutritional Centres)	ASHA (Accredited Social Health Activist)	Community centre with/without TV	Sports Field,	Sports Club / Recreation Centre	Cinema / Video Hall	Public Library	Public Reading Room	Newspaper Supply	Assembly Polling station	Birth & Death Registration Office	Power Supply for Domestic Use (ED)	Power Supply for Agricultural Use (EAG)	Power Supply for Commercial Use (EC)	Power Supply for All Uses (EA)
1	2	3	80	81	82	83	84	85	86	87	88	89	90	91	92	93	94	95	96	97	98	99	100	101
2025	Bani	129092	Yes	a	c	a	c	c	c	Yes	Yes	c	c	c	c	c	c	c	a	c	Yes	Yes	Yes	Yes
2026	Ruketpur Kham	129093																						
2027	Sakatpur Pukhta	129094																						
2028	Lalomai	129095	c	Yes	a	a	a	Yes	Yes	Yes	Yes	a	c	Yes	Yes	c	c	Yes	Yes	Yes	Yes	Yes	No	Yes
2029	Kheda Jalalpur P	129096	b	Yes	Yes	Yes	Yes	Yes	Yes	Yes	Yes	Yes	Yes	Yes	Yes	Yes	Yes	Yes	Yes	Yes	Yes	Yes	Yes	Yes
2030	Bhundi	129097	c	Yes	b	b	c	c	Yes	Yes	Yes	c	c	c	c	c	c	Yes	Yes	Yes	Yes	Yes	No	Yes
2031	Kamlu Nagla	129098	c	b	b	b	c	Yes	Yes	Yes	Yes	c	c	c	c	c	c	b	Yes	Yes	Yes	Yes	Yes	Yes
2032	Haldikheda	129099																						
2033	Behta	129100																						
2034	Behti	129101	Yes	Yes	Yes	Yes	Yes	Yes	Yes	Yes	Yes	Yes	Yes	Yes	c	c	c	Yes	Yes	Yes	Yes	Yes	Yes	Yes
2035	Rapura Pukhta	129102																						
2036	Sidhauri Kham	129103	c	Yes	c	b	c	c	Yes	Yes	Yes	c	c	c	c	c	c	c	Yes	Yes	Yes	Yes	Yes	Yes
2037	Sidhauri Kham A	129104																						
2038	Raipuar Kham	129105	Yes	Yes	Yes	Yes	Yes	Yes	Yes	Yes	Yes	Yes	Yes	Yes	Yes	Yes	Yes	Yes	Yes	Yes	Yes	Yes	Yes	Yes
2039	Raipur Amda Et	129106																						
2040	Kheda Jalalpur K	129107	b	b	c	b	c	Yes	Yes	Yes	Yes	c	c	c	c	c	c	c	a	c	Yes	Yes	Yes	Yes
2041	Jati	129108	Yes	Yes	a	a	b	b	Yes	Yes	Yes	c	c	c	c	c	c	c	a	b	Yes	Yes	Yes	Yes
2042	Jata	129109	b	b	c	b	c	c	Yes	Yes	Yes	c	c	c	c	c	c	c	a	c	Yes	Yes	Yes	Yes
2043	Mathla	129110	Yes	a	a	a	a	a	Yes	Yes	c	c	c	c	c	c	c	c	a	a	Yes	Yes	Yes	Yes
2044	Itawa	129111	Yes	a	c	a	c	Yes	Yes	Yes	Yes	c	c	c	c	c	c	c	Yes	c	Yes	Yes	Yes	Yes
2045	Katra Sadatganj	129112	Yes	Yes	Yes	Yes	Yes	Yes	Yes	Yes	Yes	c	c	c	c	c	c	c	Yes	Yes	Yes	Yes	Yes	Yes
2046	Nagla Shimbhu I	129113	Yes	Yes	b	a	c	c	Yes	Yes	Yes	c	c	c	c	c	c	c	Yes	c	Yes	Yes	Yes	Yes
2047	Bhakroli	129114	Yes	Yes	c	a	c	Yes	Yes	Yes	Yes	c	Yes	Yes	c	c	c	c	Yes	Yes	Yes	Yes	Yes	Yes
2048	Khiria Madhuka	129115	Yes	Yes	c	a	c	Yes	Yes	Yes	Yes	c	c	c	c	c	c	c	Yes	c	Yes	Yes	Yes	Yes
2049	Khiria Humayun	129116	Yes	Yes	c	a	c	Yes	Yes	Yes	Yes	c	c	c	c	c	c	c	Yes	Yes	Yes	Yes	Yes	Yes
2050	Khajura Pukhta	129117	Yes	Yes	c	a	c	Yes	Yes	Yes	Yes	c	c	c	c	c	c	a	Yes	c	Yes	Yes	Yes	Yes
2051	Nagla Shimbhu I	129118																						
2052	Khajura Kham	129119	Yes	Yes	c	a	c	Yes	Yes	Yes	Yes	c	c	c	c	c	c	c	Yes	Yes	Yes	Yes	Yes	Yes
2053	Garhia Gangaran	129120																						
2054	Garhia Gangaran	129121																						
2055	Khiria Humayun	129122																						
2056	Atena Pukhta	129123	Yes	Yes	c	a	c	c	b	Yes	Yes	c	a	c	c	c	c	c	Yes	c	Yes	Yes	Yes	Yes
2057	Khiria Madhuka	129124																						
2058	Atena Kham	129125																						
2059	Khera Kishni Pul	129126	Yes	Yes	c	b	c	c	b	Yes	Yes	c	c	c	c	c	c	c	Yes	Yes	Yes	Yes	Yes	Yes
2060	Khera Kishni Kh	129127	Yes	Yes	c	b	c	c	b	Yes	Yes	c	b	c	c	c	c	c	a	c	Yes	Yes	Yes	Yes
2061	Usawan Second	129128	a	Yes	Yes	Yes	Yes	Yes	Yes	Yes	Yes	Yes	Yes	Yes	Yes	Yes	Yes	Yes	Yes	Yes	Yes	Yes	Yes	Yes

Block T O T A L : 54 59 10 15 12 39 65 80 78 20 29 25 13 11 12 34 64 57 82 82 73 82

Census of India 2011- Village Directory**Amenities and Land use (As in 2009)**

Name of District:-Budaun Location CodeNo:-149

Name of CD Block:-Usawan Location CodeNo:-0187

Sr.No.	Name village	Location code no.	Land Use													Land Use			Name of three most important commodities manufactured			
			Nearest Town	Area under different types of land use (in hectares rounded up to one decimal place)										Area irrigated by source (in hectare).								
				Name	Distance range code i.e. a For < 5 Kms, b for 5-10 Kms and c For 10+ kms .	Forests	Area under Non-agricultural Uses	Barren and Un-cultivable land	Permanent Pastures and Other Grazing Lands	Land Under Miscellaneous Tree Crops etc.	Culturable Waste Land	Fallow lands other than current fallows	Current Fallows	Net Area Sown	Total Irrigated Land Area	Total Un-irrigated Land Area	Canals (C)	Wells/Tube-wells(W/TW)		Tanks/Lakes(T/L)	Water Falls(WF)	Others(O)
102	103	104	105	106	##	108	109	110	111	112	113	114	115	116	117	118	119	120	121	122		
2025	Bani	129092			0	0	19.5	0	1.3	0	0	7.7	140.2	140.2	0	0	0	0	140			
2026	Ruketpur Kham	129093	BUDAUN	b	0	45.6	0	0	0	0.2	23.3	0	30.2	20.1	10.2	0	20.1	0	0	0	0	
2027	Sakatpur Pukhta	129094			0	0	3.1	0	0	2	45.3	0.5	121	80.5	40.6	0	80.5	0	0	0	0	
2028	Lalomai	129095	BUDAUN		0	33.1	0	0	0.7	1.7	1.3	0	331.3	328.1	3.2	0	0	153	0	175	Paddy	
2029	Kheda Jalalpur P	129096	BUDAUN	b	0	88.7	0	0	0	18.5	72.7	123.2	541.1	304.9	236.2	0	0	0	0	305	Whea	
2030	Bhundi	129097	BUDAUN		0	112.3	0	0	0	1.4	42.4	25.5	192.8	188.5	4.2	0	188.5	0	0	0	t	
2031	Kamlu Nagla	129098	USHAIT	b	21	0	0	0	0	0.1	0.6	11.2	53.2	49	4.3	0	49	0	0	0	Bajra	
2032	Haldikheda	129099	BUDAUN	b	0	137.4	0	0	0	22.9	3.1	0	21	15.6	5.4	0	15.6	0	0	0	0	
2033	Behta	129100			0	12.3	31.2	0	0	0.2	0	0	38.2	38.2	0	0	0	0	0	38		
2034	Behti	129101	USHAIT	a	0	30	17	0	0	73.8	63	0.1	79.7	50.7	28.3	0	50.7	0	0	0	0	
2035	Rapura Pukhta	129102			0	7.8	0	0	0	8.5	0	0.5	130.4	130.4	0	0	0	0	0	130	Makk	
2036	Sidhauhi Kham	129103	USHAIT	b	0	37.5	2.9	0	0	0	63.5	0.7	257.5	146.3	111.2	0	146.3	0	0	0	a	
2037	Sidhauhi Kham A	129104			0	0	0	0	0	0	25.9	0	101.6	60.6	40.8	0	60.6	0	0	0	Makk	
2038	Raipuar Kham	129105	USHAIT	b	0	0	4.1	0	0	0.1	64.4	0	110.9	75.5	35.6	0	75.6	0	0	0	a	
2039	Raipur Amda Et	129106	USHAIT	b	0	0	0	0	0	0	39	0	66	40.7	25.3	0	40.7	0	0	0	0	
2040	Kheda Jalalpur K	129107	BUDAUN		0	140.5	0	0	0	0.4	0	0	263.6	251.5	12.2	0	0	0	0	252	Paddy	
2041	Jati	129108			0	167.1	0	0	0	0	0	0	433.6	433.6	0	0	0	0	0	434	Bajra	
2042	Jata	129109	BUDAUN		0	17.4	0	0	0	0	0	0	170.9	170.9	0	0	0	0	0	171	Bajra	
2043	Mathla	129110			0	0	9.2	0	0	10.5	0.1	0	109.8	99.5	10.3	0	38.5	0	61	61	Bajra	
2044	Itawa	129111	BUDAUN	c	0	0	6.2	0	0	0	0	0	45.9	45.9	0	0	0	4.9	0	41	Bajra	
2045	Katra Sadatganj	129112	BUDAUN	c	0	0	36.2	0	0	0	0	0	165.8	165.8	0	0	0	0	0	166	a	
2046	Nagla Shimbhu I	129113	BUDAUN	c	40	0	0	0	0	0	0	0	166.3	154.2	12.1	0	0	0	116.2	38	Bajra	
2047	Bhakroli	129114	BUDAUN	c	0	0	6	0	0	5.8	0	0	16.2	15	1.2	0	0	0	0	15		
2048	Khiria Madhukai	129115			0	0	16	0	0	20.9	0	0	132	132	0	68	0	0	0	64	Bajra	
2049	Khiria Humayun	129116	BUDAUN	c	0	0	30.5	0	0	0	0	0	123	123	0	0	0	0	0	123	Paddy	
2050	Khajura Pukhta	129117			0	3.3	0	0	0	0.2	2.2	5.7	17.3	12	5.3	0	0	0	0	12	Sugar	
2051	Nagla Shimbhu I	129118	BUDAUN		0	0	0	0	0	0	0	0	0	0	0	0	0	0	0	0	0	
2052	Khajura Kham	129119	BUDAUN	b	0	300.9	0	0	0	0	0	0	46.3	46.3	0	0	0	0	0	46		
2053	Garhia Gangaran	129120	BUDAUN		0	0	23.5	0	0	0	0	0	59.1	57.7	1.5	0	0	0	0	58		
2054	Garhia Gangaran	129121	BUDAUN	c	0	0	17.2	0	0	0	0	0	25.4	25.3	0.2	0	0	0	0	25		
2055	Khiria Humayun	129122	BUDAUN		0	0	0	0	0	0	0	0	0	0	0	0	0	0	0	0	0	
2056	Atena Pukhta	129123	BUDAUN	c	0	0	34.2	0	1.4	0	0	0.6	136.6	136.6	0	0	0	0	0	137	a	
2057	Khiria Madhukai	129124			0	0	46	0	0	0	0	0	39	37.2	1.8	0	0	0	0	37		
2058	Atena Kham	129125	BUDAUN	c	0	0	55.4	0	0	4.5	0	0	3	3	0	0	0	0	0	3	Whea	
2059	Khera Kishni Pul	129126			0	0	20.4	0	4	0	0	0.6	143.5	143.5	0	0	0	0	0	144	t	
2060	Khera Kishni Kh	129127	BUDAUN		0	0	354	0	0	4.5	46.1	56.5	213.9	213.9	0	0	0	0	0	214	Paddy	
2061	Usawan Second	129128	BUDAUN	a	0	92.7	0	0	5.7	13.9	72.7	0	891.1	811	80.1	0	811	0	0	0	0	

Block T O T A L : 0 0 62 2193 1140 19 315 454 912.4 876.6 18495.4 16960.7 1533.9 475.5 5901.5 418 692.6

Appendix I:-Summary showing total number of villages having educational, medical and other amenities - CD Block level District: Budaun (149)

Sr.No.	Name of CD block	Total number of inhabited villages in the C. D. block	Total population of C.D. block	Villages having educational institutions							
				Pre-primary school	Primary school	Middle school	Secondary school	Senior secondary school (SS)	Degree college of arts science & commerce	Degree college of engineering	Medical college
1	2	3	4	5	6	7	8	9	10	11	12
1	0170-Rajpura	102	186453	13	90	48	7	2	1	0	0
2	0171-Gunnaur	92	164853	17	88	43	5	4	2	0	2
3	0172-Janawai	113	151628	19	94	34	4	2	1	0	2
4	0173-Asafpur	88	173601	18	86	46	15	9	1	1	1
5	0174-Islamnagar	89	137302	12	88	30	2	1	0	0	0
6	0175-Bisauli	93	168291	20	88	42	12	7	1	1	3
7	0176-Wazirgani	70	144658	13	65	29	7	4	3	2	0
8	0177-Sahaswan	158	211087	11	139	50	8	6	0	0	0
9	0178-Ambianpur	89	185007	19	82	34	10	8	3	0	1
10	0179-Dahgavan	124	196506	14	107	47	5	1	0	0	0
11	0180-Salarpur	94	168197	20	81	42	7	6	0	0	0
12	0181-Jagat	102	204818	15	94	46	6	4	0	0	0
13	0182-Ujhani	106	208304	17	84	35	0	0	0	0	0
14	0183-Qadar Chowk	71	166578	7	45	26	3	3	0	0	0
15	0184-Samrer	98	135724	17	56	24	3	0	0	0	0
16	0185-Dataganj	99	140164	6	67	29	1	0	0	0	0
17	0186-Mion	115	157657	7	92	38	7	3	0	0	2
18	0187-Usawan	82	136473	7	66	32	3	1	0	0	0
	Total	1785	3037301	252	1512	675	105	61	12	4	11

Appendix I Cont.....

Sr.No.	Name of CD block	Villages having educational institutions (contd.)						
		Management institute	Polytechnic	Vocational training school /ITI	Non-formal training centre	Special school for disabled	Others (specify)	No educational facility
1	2	13	14	15	16	17	18	19
1	0170-Rajpura	0	0	0	0	0	0	10
2	0171-Gunnaur	0	0	0	3	0	0	3
3	0172-Janawai	0	0	0	2	0	0	14
4	0173-Asafpur	1	1	1	8	0	0	2
5	0174-Islamnagar	0	0	0	4	0	0	1
6	0175-Bisauli	1	1	3	4	1	1	4
7	0176-Wazirganj	0	1	1	2	3	0	4
8	0177-Sahaswan	0	0	0	1	0	0	17
9	0178-Ambiapur	0	0	3	7	0	0	5
10	0179-Dahgavan	0	0	1	0	0	0	17
11	0180-Salarpur	0	3	2	0	0	0	12
12	0181-Jagat	0	1	1	0	0	0	8
13	0182-Ujhani	0	0	0	0	0	0	22
14	0183-Qadar Chowk	0	0	0	0	0	0	26
15	0184-Samrer	0	0	0	0	0	0	38
16	0185-Dataganj	0	0	0	0	0	0	28
17	0186-Mion	2	1	1	1	0	0	23
18	0187-Usawan	0	0	0	0	0	0	16
	Total	4	8	13	32	4	1	250

Appendix I Cont.....

Appendix I Cont....

Sr.No.	Name of CD block	Villages having Medical institutions										
		Community health centre	Primary health centre	Primary health sub centre	Maternity and child welfare centre	T.B . clinic	Hospital- allopat hic	Hospital- alternati ve medicin e	Dispens ary	Veterin ary hospital	Mobi le health clinic	Famil y welfar e centre
1	2	20	21	22	23	24	25	26	27	28	29	30
1	0170-Rajpura	0	1	1	1	0	0	1	0	1	0	1
2	0171-Gunnaur	0	1	0	1	0	0	0	0	0	0	1
3	0172-Janawai	0	0	0	2	0	1	0	1	1	0	1
4	0173-Asafpur	0	4	0	8	2	3	3	4	4	3	7
5	0174-Islamnagar	0	1	0	1	0	0	1	0	0	0	1
6	0175-Bisauli	0	4	0	4	2	2	2	2	4	2	6
7	0176-Wazirganj	1	2	0	4	2	1	1	2	3	1	3
8	0177-Sahaswan	0	2	0	2	0	0	2	1	2	0	2
9	0178-Ambiapur	0	3	0	3	0	0	0	0	2	0	2
10	0179-Dahgavan	0	1	1	3	0	0	0	0	0	0	2
11	0180-Salarpur	1	3	1	6	2	2	2	2	9	2	6
12	0181-Jagat	1	2	1	4	0	0	0	0	2	0	3
13	0182-Ujhani	1	3	1	4	0	0	0	0	0	0	4
14	0183-Qadar Chowk	1	2	1	3	0	0	0	0	0	0	3
15	0184-Samrer	0	3	1	4	0	0	0	0	0	0	4
16	0185-Dataganj	0	1	0	1	0	0	0	0	0	0	1
17	0186-Mion	2	1	3	5	0	0	0	0	0	0	5
18	0187-USawan	1	1	1	2	0	0	0	0	0	0	2
	Total	8	35	11	58	8	9	12	12	28	8	54

Appendix I Cont.....

Sr.No.	Name of CD block	Villages having Medical institutions (contd.) ...					Villages having drinking water			
		Medical practioner (with MBBS Degree)	Medical practioner (with other degree)	Medicine shop	Others	No medical facility	Tap water (treated/ untreated)	Well water (covered/ uncovered well)	Hand pump	Tubewell/ borewell
1	2	31	32	33	34	35	36	37	38	39
1	0170-Rajpura	0	0	0	0	99	47	23	102	52
2	0171-Gunnaur	0	0	0	0	17	39	18	92	70
3	0172-Janawai	0	0	0	0	72	40	40	113	79
4	0173-Asafpur	3	8	5	0	64	47	17	88	65
5	0174-Islamnagar	1	2	1	1	80	39	5	89	32
6	0175-Bisauli	6	7	9	7	66	44	8	92	70
7	0176-Wazirganj	2	4	5	2	56	35	2	70	50
8	0177-Sahaswan	1	6	46	15	71	39	23	158	76
9	0178-Ambiapur	3	9	8	2	62	28	6	89	29
10	0179-Dahgavan	0	2	24	34	49	28	30	124	72
11	0180-Salarpur	0	0	15	8	36	33	26	94	74
12	0181-Jagat	0	0	19	6	54	25	21	102	69
13	0182-Ujhani	0	0	0	0	3	31	26	106	86
14	0183-Qadar Chowk	0	0	0	0	44	29	18	70	55
15	0184-Samrer	0	0	77	0	21	33	30	97	75
16	0185-Dataganj	0	0	30	12	19	21	38	99	73
17	0186-Mion	0	0	67	0	27	38	27	115	82
18	0187-Usawan	0	0	0	0	80	34	24	82	63
	Total	16	38	306	87	920	630	382	1782	1172

Appendix I Cont.....

Appendix I Cont.....

Sr.No.	Name of CD block	Villages having drinking water (Cont)....					Villages having Post & Telegraph				
		Spring	River/ canal	Tank/ pond/ lake	Others	No drinking water facility	Post office	Sub post office	Post & telegraph office	Phone (land lines)	Public call office
1	2	40	41	42	43	44	45	46	47	48	49
1	0170-Rajpura	1	19	24	0	0	1	11	16	39	19
2	0171-Gunnaur	1	12	14	1	0	4	12	15	40	31
3	0172-Janawai	1	20	36	3	0	3	9	17	42	28
4	0173-Asafpur	0	9	41	3	0	1	10	1	21	18
5	0174-Islamnagar	0	7	26	1	0	1	5	0	30	25
6	0175-Bisauli	1	7	42	0	0	2	13	0	23	13
7	0176-Wazirganj	0	1	42	0	0	1	13	2	19	14
8	0177-Sahaswan	1	23	41	4	0	4	13	5	19	17
9	0178-Ambiapur	1	2	20	1	0	2	16	3	25	16
10	0179-Dahgavan	1	22	25	2	0	3	16	5	27	23
11	0180-Salarpur	1	20	14	1	0	2	7	2	23	22
12	0181-Jagat	0	24	35	1	0	0	13	1	34	31
13	0182-Ujhani	0	17	29	1	0	1	16	4	46	34
14	0183-Qadar Chowk	0	17	34	0	0	2	15	3	36	29
15	0184-Samrer	1	28	53	1	0	1	4	2	16	8
16	0185-Dataganj	2	24	27	3	0	1	5	1	12	6
17	0186-Mion	1	17	17	0	0	0	12	2	14	10
18	0187-Usawan	0	18	40	1	0	1	6	0	5	4
	Total	12	287	560	23	0	30	196	79	471	348

Appendix I Cont.....

Sr.No	Name of CD block	Villages having Post & Telegraph		Villages having transport						
		Mobile phone coverage	Internet cafes/ Common service centre	Village roads-pucca road	Bus service (public / private)	Railway station	Auto/modified autos	Taxi & vans	Tractors	Navigable water ways (river/canal/sea ferry service)
1	2	50	51	52	53	54	55	56	57	58
1	0170-Rajpura	71	24	97	42	2	47	47	68	94
2	0171-Gunnaur	70	23	85	36	6	27	29	59	86
3	0172-Janawai	94	16	105	32	6	24	36	87	107
4	0173-Asafpur	52	2	70	24	5	10	17	52	5
5	0174-Islamnagar	68	0	72	38	2	1	18	46	3
6	0175-Bisauli	54	4	72	23	1	7	16	61	8
7	0176-Wazirganj	55	5	35	18	2	13	22	49	4
8	0177-Sahaswan	73	4	132	28	2	2	17	72	13
9	0178-Ambiapur	69	3	68	22	1	6	24	70	3
10	0179-Dahgavan	83	9	119	30	0	22	29	101	99
11	0180-Salarpur	53	0	51	16	4	5	9	60	10
12	0181-Jagat	72	3	53	25	3	4	19	67	18
13	0182-Ujhani	85	9	92	36	8	13	25	79	76
14	0183-Qadar Chowk	68	6	68	17	1	7	22	47	55
15	0184-Samrer	37	4	17	10	1	2	7	42	10
16	0185-Dataganj	60	1	33	16	0	7	17	64	8
17	0186-Mion	61	0	56	17	0	11	12	65	8
18	0187-Usawan	38	0	51	10	0	1	8	47	13
	Total	1163	113	1276	440	44	209	374	1136	620

Appendix I Cont.....

Appendix I Cont.....

Sr.No.	Name of CD block	Banks		Credit societies	Villages having recreation facility			
		Commercial & co-operative	ATM	Agricultural credit societies	Cinema / video halls	Public library	Public reading rooms	Availability of news paper
1	2	59	60	61	62	63	64	65
1	0170-Rajpura	18	2	18	22	46	55	48
2	0171-Gunnaur	24	4	21	20	32	40	45
3	0172-Janawai	22	2	12	23	53	58	64
4	0173-Asafpur	4	1	8	14	22	24	45
5	0174-Islamnagar	1	0	3	13	15	18	59
6	0175-Bisauli	2	0	7	15	23	24	51
7	0176-Wazirganj	2	0	2	16	16	19	47
8	0177-Sahaswan	9	0	7	6	8	10	38
9	0178-Ambiapur	4	0	5	13	18	25	63
10	0179-Dahgavan	7	5	13	11	15	22	33
11	0180-Salarpur	3	0	2	7	9	10	22
12	0181-Jagat	5	2	12	15	14	14	41
13	0182-Ujhani	5	0	4	3	13	21	43
14	0183-Qadar Chowk	3	0	7	7	7	8	29
15	0184-Samrer	0	0	6	12	17	18	35
16	0185-Dataganj	0	0	3	19	26	32	55
17	0186-Mion	1	0	6	8	13	14	38
18	0187-Usawan	1	0	7	13	11	12	34
	Total	111	16	143	237	358	424	790

Appendix I Cont.....

Appendix I Cont.....

Sr.No.	Name of CD block	Miscellaneous				Villages having power supply	
		Public distribution system (PDS) shop	Weekly haat	Assembly polling station	Birth & death registration office	Available	Not available
1	2	66	67	68	69	70	71
1	0170-Rajpura	87	16	91	70	102	0
2	0171-Gunnaur	76	29	79	63	91	1
3	0172-Janawai	91	23	83	57	113	0
4	0173-Asafpur	71	14	85	64	88	0
5	0174-Islamnagar	73	11	78	58	89	0
6	0175-Bisauli	72	20	77	66	93	0
7	0176-Wazirganj	58	18	64	59	70	0
8	0177-Sahaswan	98	12	128	73	158	0
9	0178-Ambiapur	74	25	82	74	89	0
10	0179-Dahgavan	85	17	97	56	122	2
11	0180-Salarpur	84	28	73	68	94	0
12	0181-Jagat	81	22	91	78	101	1
13	0182-Ujhani	79	19	98	73	105	1
14	0183-Qadar Chowk	52	22	66	58	71	0
15	0184-Samrer	67	13	68	55	95	3
16	0185-Dataganj	63	20	83	59	96	3
17	0186-Mion	81	14	94	64	114	1
18	0187-Usawan	59	15	64	57	82	0
	Total	1351	338	1501	1152	1773	12

Appendix IA - village directory							
Villages by number of primary schools							
District: Budaun (149)							
Sr.No.	Name of C.D.Block	Total number of inhabited villages	Number of primary schools				
			None	One	Two	Three	Four +
1	2	3	4	5	6	7	8
1	0170-Rajpura	102	12	90	0	0	0
2	0171-Gunnaur	92	4	88	0	0	0
3	0172-Janawai	113	19	94	0	0	0
4	0173-Asafpur	88	2	68	17	1	0
5	0174-Islamnagar	89	1	80	8	0	0
6	0175-Bisauli	93	5	69	18	1	0
7	0176-Wazirganj	70	5	55	10	0	0
8	0177-Sahaswan	158	19	134	2	2	1
9	0178-Ambiapur	89	7	66	14	0	2
10	0179-Dahgavan	124	17	100	6	1	0
11	0180-Salarpur	94	13	77	4	0	0
12	0181-Jagat	102	8	73	15	5	1
13	0182-Ujhani	106	22	72	9	1	2
14	0183-Qadar Chowk	71	26	34	9	1	1
15	0184-Samrer	98	42	55	1	0	0
16	0185-Dataganj	99	32	55	10	2	0
17	0186-Mion	115	23	74	14	4	0
18	0187-Usawan	82	16	59	6	1	0
	Total	1785	273	1343	143	19	7

Appendix IB - village directory						
Villages by primary, middle and secondary schools						
District: Budaun (149)						
Sr.No.	Name of CD Block	Total number of inhabited villages	Type of educational institutions available			
			No school	At least one primary school and no middle school	At least one primary school and one middle school	At least one middle school and one secondary school
1	2	3	4	5	6	7
1	0170-Rajpura	102	12	42	48	7
2	0171-Gunnaur	92	3	46	42	5
3	0172-Janawai	113	15	64	30	4
4	0173-Asafpur	88	2	40	46	15
5	0174-Islamnagar	89	1	58	30	2
6	0175-Bisauli	93	5	46	42	12
7	0176-Wazirganj	70	4	37	28	7
8	0177-Sahaswan	158	17	91	48	8
9	0178-Ambiapur	89	6	49	33	10
10	0179-Dahgavan	124	17	60	47	5
11	0180-Salarpur	94	13	39	42	7
12	0181-Jagat	102	8	48	46	6
13	0182-Ujhani	106	22	49	35	0
14	0183-Qadar Chowk	71	26	19	26	3
15	0184-Samrer	98	42	32	24	3
16	0185-Dataganj	99	29	41	26	1
17	0186-Mion	115	23	54	38	7
18	0187-Usawan	82	16	34	32	3
	Total	1785	261	849	663	105

Appendix IC - Village Directory						
Villages with different sources of drinking water facilities available						
District: Budaun (149)						
Sr.No.	Name of C.D.Block	Number of villages with different sources of drinking water facilities available				
		Only tap (treated/untreated)	Only well (covered / uncovered)	Only tubewell /borewell	Only handpump	More than one source only from tap, well, tubewell,hand pump
1	2	3	4	5	6	7
1	0170-Rajpura	0	0	0	31	71
2	0171-Gunnaur	0	0	0	16	76
3	0172-Janawai	0	0	0	18	95
4	0173-Asafpur	0	0	0	9	79
5	0174-Islamnagar	0	0	0	43	46
6	0175-Bisauli	0	0	0	14	79
7	0176-Wazirganj	0	0	0	19	51
8	0177-Sahaswan	0	0	0	74	84
9	0178-Ambiapur	0	0	0	46	43
10	0179-Dahgavan	0	0	0	32	92
11	0180-Salarpur	0	0	0	14	80
12	0181-Jagat	0	0	0	27	75
13	0182-Ujhani	0	0	0	15	91
14	0183-Qadar Chowk	1	0	0	12	58
15	0184-Samrer	1	0	0	14	83
16	0185-Dataganj	0	0	0	9	90
17	0186-Mion	0	0	0	25	90
18	0187-Usawan	0	0	0	14	68
	Total	2	0	0	432	1351

Appendix II- Village Directory

Villages with 5000 and above population which do not have one or more amenities available.

District: Budaun (149)

Sr. No.	Name of CD Block	Name of village	Location code number	Population	Amenities not available (indicate N.A. where amenity not available)						
					Senior secondary school	College	Primary health sub centre	Tap drinking water	Bus facility	Approach by pucca road	Banks
1	2	3	4	5	6	7	8	9	10	11	12
1	0170-Rajpura	Rajpura	127107	6707	N.A.	N.A.	N.A.	N.A.	Available	Available	Available
2	0170-Rajpura	Bhiravati	127159	10866	Available	N.A.	N.A.	Available	Available	Available	N.A.
3	0171-Gunnaur	Mehua Hasanganj	127187	5451	N.A.	N.A.	N.A.	Available	Available	Available	N.A.
4	0172-Janawai	Kadrabad	127340	5552	N.A.	N.A.	N.A.	N.A.	Available	Available	Available
5	0173-Asafpur	Sikari	127463	6826	N.A.	N.A.	N.A.	Available	Available	Available	N.A.
6	0173-Asafpur	Sangrapur	127478	5504	Available	N.A.	N.A.	N.A.	Available	Available	N.A.
7	0173-Asafpur	Laxmipur	127480	11366	N.A.	N.A.	N.A.	N.A.	Available	Available	N.A.
8	0173-Asafpur	Asafpur Phakawali	127522	5546	Available	N.A.	N.A.	Available	Available	Available	Available
9	0174-Islamnagar	Chandoi	127564	6048	N.A.	N.A.	N.A.	N.A.	Available	Available	N.A.
10	0175-Bisauli	Mohammadpur M	127640	5286	Available	Available	N.A.	Available	Available	Available	Available
11	0175-Bisauli	Parauli	127731	8724	Available	N.A.	N.A.	Available	Available	Available	N.A.
12	0176-Wazirganj	Bagrain	127655	7270	Available	N.A.	N.A.	Available	Available	Available	Available
13	0176-Wazirganj	Painpal	127659	5391	N.A.	N.A.	N.A.	Available	Available	Available	N.A.
14	0176-Wazirganj	Hatra	127679	6508	N.A.	N.A.	N.A.	Available	Available	Available	N.A.
15	0176-Wazirganj	Pusgawan	127680	6368	N.A.	N.A.	N.A.	N.A.	Available	Available	N.A.
16	0176-Wazirganj	Bankota	127692	6086	N.A.	N.A.	N.A.	Available	Available	Available	N.A.
17	0176-Wazirganj	Raharia	127741	7009	Available	N.A.	N.A.	Available	Available	Available	N.A.
18	0177-Sahaswan	Khandua	127801	9743	N.A.	N.A.	N.A.	N.A.	Available	Available	N.A.
19	0177-Sahaswan	Dakara Khaam	128194	5450	N.A.	N.A.	N.A.	N.A.	Available	Available	N.A.
20	0178-Ambiapur	Behtagusain	127843	8466	Available	N.A.	N.A.	N.A.	Available	Available	N.A.
21	0178-Ambiapur	Gudhni	127865	5189	Available	N.A.	N.A.	N.A.	Available	Available	N.A.
22	0178-Ambiapur	Pusgawan	127893	5198	N.A.	N.A.	N.A.	Available	Available	Available	N.A.
23	0178-Ambiapur	Risauli	127929	10219	N.A.	N.A.	N.A.	N.A.	Available	Available	N.A.
24	0179-Dahgavan	Rasoolpur Kala	128019	5936	N.A.	N.A.	N.A.	N.A.	Available	Available	N.A.
25	0179-Dahgavan	Dahgawan	128036	10328	N.A.	N.A.	Available	N.A.	Available	Available	Available
26	0179-Dahgavan	Nadail	128073	7596	N.A.	N.A.	N.A.	N.A.	Available	Available	N.A.
27	0179-Dahgavan	Bhawanipur Kheru	128084	6550	N.A.	N.A.	N.A.	N.A.	Available	Available	N.A.
28	0179-Dahgavan	Bhawanipur Khalli	128085	6818	N.A.	N.A.	N.A.	N.A.	Available	Available	N.A.
29	0180-Salarpur	Puthi Sarai	128279	5136	N.A.	N.A.	N.A.	Available	Available	Available	N.A.
30	0180-Salarpur	Binavar	128304	6032	N.A.	N.A.	Available	N.A.	Available	Available	Available
31	0180-Salarpur	Byaur	128310	6648	N.A.	N.A.	N.A.	N.A.	Available	Available	N.A.
32	0181-Jagat	Arifpur Navada	128336	6925	N.A.	N.A.	N.A.	N.A.	Available	Available	Available
33	0181-Jagat	Khera Buzurg	128337	8722	N.A.	N.A.	N.A.	N.A.	Available	Available	N.A.
34	0181-Jagat	Nagla Sharki	128381	6298	N.A.	N.A.	N.A.	N.A.	Available	Available	N.A.
35	0181-Jagat	Narau Khurd	128382	5385	N.A.	N.A.	N.A.	N.A.	Available	Available	N.A.
36	0181-Jagat	Gidhaul	128416	7094	N.A.	N.A.	N.A.	N.A.	Available	Available	N.A.
37	0181-Jagat	Jagat	128440	7787	N.A.	N.A.	Available	N.A.	Available	Available	N.A.
38	0182-Ujhani	Badaun (Bahar Ch	128479	11324	N.A.	N.A.	N.A.	Available	Available	Available	Available
39	0182-Ujhani	Shekhupur	128484	16007	N.A.	N.A.	N.A.	N.A.	Available	Available	Available
40	0182-Ujhani	Sakri Jangal	128515	5207	N.A.	N.A.	N.A.	N.A.	Available	Available	N.A.
41	0182-Ujhani	Rionaia	128529	5506	N.A.	N.A.	N.A.	Available	Available	Available	N.A.
42	0183-Qadar Chowk	Bhadsia Bhamuiya	128569	6195	N.A.	N.A.	N.A.	N.A.	Available	Available	N.A.
43	0183-Qadar Chowk	Ramzanpur	128570	10548	N.A.	N.A.	N.A.	N.A.	Available	Available	N.A.
44	0183-Qadar Chowk	Jalalpur	128576	5995	N.A.	N.A.	N.A.	N.A.	Available	Available	N.A.
45	0183-Qadar Chowk	Bhoora Bhadraul	128593	5121	Available	N.A.	N.A.	Available	Available	Available	N.A.
46	0183-Qadar Chowk	Kakora	128608	11271	N.A.	N.A.	N.A.	Available	Available	Available	N.A.
47	0183-Qadar Chowk	Kadar Chowk	128613	6515	N.A.	N.A.	Available	Available	Available	Available	Available
48	0183-Qadar Chowk	Labhari	128617	5537	Available	N.A.	N.A.	N.A.	Available	Available	N.A.
49	0184-Samrer	Mailha	128750	6042	N.A.	N.A.	N.A.	N.A.	Available	Available	N.A.
50	0185-Dataganj	Daharpur Kalan	128818	6560	N.A.	N.A.	N.A.	N.A.	Available	Available	N.A.
51	0186-Mion	Jamalpur	128886	5109	N.A.	N.A.	N.A.	N.A.	Available	Available	N.A.
52	0186-Mion	Myaun	128987	13816	N.A.	N.A.	Available	N.A.	Available	Available	N.A.
53	0187-Usawan	Rijola	129066	15817	N.A.	N.A.	N.A.	Available	Available	Available	N.A.
54	0187-Usawan	Kheda Jalalpur Pul	129096	16179	N.A.	N.A.	N.A.	Available	Available	Available	N.A.

APPENDIX III

LAND UTILISATION DATA IN RESPECT OF CENSUS TOWNS/NON-MUNICIPAL TOWNS

Land use (Area under different types of land use in hectares)

Serial number	Name of town and C.D. Block within brackets Area	Total Area	Forest	Irrigated by source	Unirrigated	Culturable Waste (including gouchar and groves)	Area Not available for cultivation
1	2	3	4	5	6	7	8
Not Available							

APPENDIX IV

C.D. BLOCK WISE LIST OF INHABITED VILLAGES WHERE NO AMENITY OTHER THAN DRINKING WATER FACILITY IS AVAILABLE

serial number	Location code number	Name of village	
Serial No.	Location Code	Name of CD Block	Name of Village
1	2	3	4
Date Not Prepared			

Appendix V- Village Directory					
Summary showing number of villages not having scheduled castes population					
District: Budaun (149)					
Sr.No.	Name of C.D. Block	Total villages	Uninhabited villages	Inhabited villages	Number of inhabited villages having no scheduled castes population
1	2	3	4	5	6
1	0170-Rajpura	118	16	102	16
2	0171-Gunnaur	129	37	92	14
3	0172-Janawai	135	22	113	29
4	0173-Asafpur	96	8	88	6
5	0174-Islamnagar	93	4	89	3
6	0175-Bisauli	106	13	93	8
7	0176-Wazirganj	75	5	70	7
8	0177-Sahaswan	180	22	158	39
9	0178-Ambiapur	89	0	89	8
10	0179-Dahgavan	144	20	124	29
11	0180-Salarpur	100	6	94	7
12	0181-Jagat	111	9	102	13
13	0182-Ujhani	114	8	106	16
14	0183-Qadar Chowk	78	7	71	9
15	0184-Samrer	126	28	98	15
16	0185-Dataganj	121	22	99	12
17	0186-Mion	138	23	115	18
18	0187-Usawan	108	26	82	11
	Total	2061	276	1785	260

Appendix VI - Village Directory					
Summary showing number of villages not having scheduled tribes population					
District: Budaun (149)					
Sr.No.	Name of C.D. Block	Total villages	Uninhabited villages	Inhabited villages	Number of inhabited villages having no scheduled tribes population
1	2	3	4	5	6
1	0170-Rajpura	118	16	102	102
2	0171-Gunnaur	129	37	92	90
3	0172-Janawai	135	22	113	113
4	0173-Asafpur	96	8	88	88
5	0174-Islamnagar	93	4	89	89
6	0175-Bisauli	106	13	93	93
7	0176-Wazirganj	75	5	70	70
8	0177-Sahaswan	180	22	158	158
9	0178-Ambiapur	89	0	89	89
10	0179-Dahgavan	144	20	124	124
11	0180-Salarpur	100	6	94	94
12	0181-Jagat	111	9	102	101
13	0182-Ujhani	114	8	106	106
14	0183-Qadar Chowk	78	7	71	71
15	0184-Samrer	126	28	98	98
16	0185-Dataganj	121	22	99	98
17	0186-Mion	138	23	115	115
18	0187-USawan	108	26	82	82
	Total	2061	276	1785	1781

Appendix VII - Village Directory

List of villages according to the proportion of the scheduled castes and the

District: Budaun(149)

CD Block: Rajpura(0170)

A - Scheduled Castes

Range of scheduled castes population (Percentages)	Location code number	Name of village
1	2	3
Nil	127076	Salawat Pur Urf Karkora
Nil	127085	Chamarpura
Nil	127086	Tumaria Khadar
Nil	127096	Rampur Khadar Danda
Nil	127097	Bhagta Nagala
Nil	127100	Rajapur
Nil	127105	Karanpur
Nil	127118	Sundarpur
Nil	127138	Mutena Ratan Kuwar
Nil	127142	Kudarsi
Nil	127144	Udaranpur Khagi Shaifuddin
Nil	127147	Harupura Chetsingh
Nil	127168	Jahanpur
Nil	127169	Isapur
Nil	127178	Maksudanpur
Nil	127183	Tumaria Ghat
Less than 5	127106	Dohari
Less than 5	127112	Jaitora Sagarpur
Less than 5	127113	Faizpur
Less than 5	127126	Medpur Danda
Less than 5	127129	Pitambarpur
Less than 5	127140	Deopura
Less than 5	127143	Kamalpur
Less than 5	127146	Harupura Himmatsing
Less than 5	127151	Mubarikpur
Less than 5	127153	Salempur
Less than 5	127157	Sherpur
Less than 5	127164	Baibhur
Less than 5	127166	Nizampur
Less than 5	127171	Kanhua
Less than 5	127177	Amarpur
Less than 5	127179	Pahalwara
Less than 5	127181	Jianagla
Less than 5	127184	Shahpur
Less than 5	127185	Bagder
5 - 10	127071	Molan Pur Danda
5 - 10	127082	Chaupur Danda
5 - 10	127084	Sikandarpur Khagi
5 - 10	127091	Basantpur Danda
5 - 10	127107	Rajpura
5 - 10	127114	Bhikampur Jaini
5 - 10	127136	Singhola Chetsingh
5 - 10	127148	Bhainsrauli
5 - 10	127149	Bhavavala

Appendix VII - Village Directory

List of villages according to the proportion of the scheduled castes and the

District: Budaun(149)

CD Block: Rajpura(0170)

A - Scheduled Castes

Range of scheduled castes population (Percentages)	Location code number	Name of village
1	2	3
5 - 10	127159	Bhiravati
5 - 10	127162	Mukatpur
5 - 10	127167	Barora
5 - 10	127174	Saidora
5 - 10	127175	Beora
5 - 10	127176	Nyora
5 - 10	127182	Harfari
11 - 20	127075	Deep Pur Danda
11 - 20	127090	Bhikampur Jagir Danda
11 - 20	127095	Jamalpur Danda
11 - 20	127104	Semari
11 - 20	127108	Deora Bhura
11 - 20	127111	Pawsara
11 - 20	127115	Singholi Kallu
11 - 20	127122	Kahrola Patti Shakri
11 - 20	127123	Chandu Nagala
11 - 20	127124	Rasoolpur
11 - 20	127135	Singhola Daulat Singh
11 - 20	127137	Mutena Girdhari Singh
11 - 20	127152	Ikona
11 - 20	127155	Rdradeep
11 - 20	127156	Saitua
11 - 20	127158	Madhavali
11 - 20	127160	Hirauni
11 - 20	127161	Arthal
11 - 20	127163	Sinhpur
11 - 20	127170	Singholi Purabia
11 - 20	127173	Rajawali
11 - 20	127180	Chaturbhanpur
21 - 30	127077	Karkora
21 - 30	127081	Dupta Kalan
21 - 30	127087	Jijoda Danda
21 - 30	127098	Sihavali
21 - 30	127101	Kewalpur Urf Tipera
21 - 30	127103	Patei Nasir
21 - 30	127110	Jaidaspur
21 - 30	127117	Rampur Mohkam
21 - 30	127119	Dupta Khurdpatti Chita
21 - 30	127128	Sirsa
21 - 30	127132	Haimadpur
21 - 30	127139	Khagupura
21 - 30	127150	Lahara Ratu
21 - 30	127165	Bhaiyapur
31 - 40	127116	Bahatkaran

Appendix VII - Village Directory**List of villages according to the proportion of the scheduled castes and the**

District: Budaun(149)

CD Block: Rajpura(0170)

A - Scheduled Castes

Range of scheduled castes population (Percentages)	Location code number	Name of village
1	2	3
31 - 40	127133	Kesarpur
31 - 40	127145	Udaranpur Khagi Chetsingh
31 - 40	127172	Paniwara
41 - 50	127079	Sisauna Danda
41 - 50	127102	Sinh Dalanpur
41 - 50	127154	Khajra Inayatganj
51 - 75	127078	Bhopatpur
51 - 75	127109	Malakpur
51 - 75	127120	Dupta Khurd Patti Ramsahai
51 - 75	127121	Kahrola Garvi
51 - 75	127127	Nariya Wali
51 - 75	127130	Hardaspur
76 and above	127131	Ishaqpur
76 and above	127134	Gawan Bahar Town

Appendix VII - Village Directory

List of villages according to the proportion of the scheduled castes and the

District: Budaun(149)

CD Block: Gunnaur(0171)

A - Scheduled Castes

Range of scheduled castes population (Percentages)	Location code number	Name of village
1	2	3
Nil	127217	Gunnaur Mahmood
Nil	127226	Hotam Garhi Pukhta
Nil	127227	Husenpur Sailab
Nil	127228	Bichpuri Sailab
Nil	127240	Rukanabad
Nil	127242	Isampur Sailabpukhta
Nil	127249	Kheria Uttam
Nil	127255	Rajpur
Nil	127261	Ghugahiya
Nil	127266	Haduda
Nil	127268	Kanhua
Nil	127272	Bhojrajpur
Nil	127300	Kanhua Khera
Nil	127303	Salempur Bhur
Less than 5	127202	Faridpur
Less than 5	127209	Noorpur
Less than 5	127216	Gunnaur Fazal
Less than 5	127219	Ganga Bas
Less than 5	127258	Bahlolpur
Less than 5	127259	Bhojpur
Less than 5	127262	Udaibhanpur
Less than 5	127265	Gunnaur Semala
Less than 5	127271	Sainjana Ahran
Less than 5	127278	Rustampur Pipalvala
Less than 5	127279	Manharnagala Urf Bhagnagar
Less than 5	127291	Mudena
Less than 5	127293	Thana
Less than 5	127295	Baghura Karia Khera
Less than 5	127299	Chhapra
Less than 5	127305	Aurangabad
Less than 5	127309	Afjalpur
Less than 5	127310	Shahpur Bhur
Less than 5	127311	Jadwar
Less than 5	127312	Lahara Bhur
Less than 5	127313	Sikrora Bhur
Less than 5	127314	Bandrai Kamalgarh
5 - 10	127187	Mehua Hasanganj
5 - 10	127189	Dadpur
5 - 10	127191	Kail
5 - 10	127208	Baghau
5 - 10	127214	Gunnaur Daulat Khan
5 - 10	127247	Shahpur
5 - 10	127253	Bhona Nagala
5 - 10	127260	Kuhera

Appendix VII - Village Directory

List of villages according to the proportion of the scheduled castes and the

District: Budaun(149)

CD Block: Gunnaur(0171)

A - Scheduled Castes

Range of scheduled castes population (Percentages)	Location code number	Name of village
1	2	3
5 - 10	127267	Akbarpur
5 - 10	127273	Dudabag
5 - 10	127280	Ramnagar Urf Kanua Nagala
5 - 10	127288	Sunwar Sarai
5 - 10	127289	Kalha
5 - 10	127294	Lohawai
5 - 10	127296	Kishanpur Shyampur
11 - 20	127186	Nagaliakazi
11 - 20	127188	Pathakpur
11 - 20	127190	Panwari
11 - 20	127192	Bhakroli
11 - 20	127194	Daroli
11 - 20	127197	Shahjahanabad Danda
11 - 20	127198	Firozpur
11 - 20	127206	Gunnaur Hirapur
11 - 20	127230	Rasoolpur
11 - 20	127236	Garhia
11 - 20	127241	Zafarpur
11 - 20	127246	Isampur Danda
11 - 20	127250	Asadpur
11 - 20	127257	Gothana
11 - 20	127263	Senjana
11 - 20	127264	Makhdumpur
11 - 20	127269	Siroraqazi
11 - 20	127276	Garha
11 - 20	127277	Udranpur Azmatnagar/Azpatnagar
11 - 20	127281	Manakpur
11 - 20	127285	Kirtia/Kritiya
11 - 20	127286	Khalilpur
11 - 20	127287	Jairam Nagar
11 - 20	127290	Surpur
11 - 20	127292	Dinora
11 - 20	127297	Kubri Bhur
11 - 20	127304	Bamanpuri
11 - 20	127307	Khajura
11 - 20	127308	Satnoli
21 - 30	127193	Majhola Fatahpur
21 - 30	127195	Bhahipur
21 - 30	127218	Fatehpur
21 - 30	127237	Jagannathpur
21 - 30	127270	Mahmoodpur
21 - 30	127275	Dhanaripatti Lalsingh
31 - 40	127231	Gunnaur Abdul Hai
31 - 40	127238	Puthari

Appendix VII - Village Directory

List of villages according to the proportion of the scheduled castes and the

District: Budaun(149)

CD Block: Gunnaur(0171)

A - Scheduled Castes

Range of scheduled castes population (Percentages)	Location code number	Name of village
1	2	3
41 - 50	127199	Mirampur
41 - 50	127239	Gajafarpur
41 - 50	127274	Dhanaripatti Balu Shankar
76 and above	127298	Bichpuri Bhur

Appendix VII - Village Directory

List of villages according to the proportion of the scheduled castes and the scheduled

District: Budaun(149)

CD Block: Janawai(0172)

A - Scheduled Castes

Range of scheduled castes population (Percentages)	Location code number	Name of village
1	2	3
Nil	127322	Himmatpur
Nil	127323	Semlabhurh
Nil	127324	Babakkarpur
Nil	127328	Budheiti Fazilpur
Nil	127329	Husainpur Bhur
Nil	127330	Akbarabad
Nil	127343	Dariapur
Nil	127345	Jamalpur
Nil	127351	Nandpur
Nil	127353	Bichaula Bhurh
Nil	127369	Kheria Rudra
Nil	127370	Davanthara Shyam
Nil	127372	Davathara Harlala
Nil	127382	Duwari Khurd
Nil	127385	Raindha
Nil	127393	Dhumana Deeppur
Nil	127396	Ghagsemar
Nil	127404	Bajhangi
Nil	127411	Ganeshpur
Nil	127412	Hulakabad
Nil	127416	Allipur
Nil	127417	Nagla Madi
Nil	127418	Kasimpur Lalroi
Nil	127424	Kharkavari Tappabaish
Nil	127430	Narupura
Nil	127431	Nagala Rukhara Pukhta
Nil	127441	Naharpur
Nil	127442	Samaspur Danda
Nil	127449	Maihusainpur Kham
Less than 5	127315	Kirat Pur
Less than 5	127316	Siraulia
Less than 5	127317	Sultangarh
Less than 5	127321	Garhi Bichaula
Less than 5	127335	Mirzapur
Less than 5	127337	Rajwana
Less than 5	127338	Simrai
Less than 5	127342	Gehat
Less than 5	127344	Ganoopura
Less than 5	127348	Petei Kyasath
Less than 5	127350	Vilaspur
Less than 5	127352	Pataria

Appendix VII - Village Directory

List of villages according to the proportion of the scheduled castes and the scheduled

District: Budaun(149)

CD Block: Janawai(0172)

A - Scheduled Castes

Range of scheduled castes population (Percentages)	Location code number	Name of village
Less than 5	127354	Dhandwara
Less than 5	127375	Dhanipur
Less than 5	127377	Baghoi
Less than 5	127381	Bairpur Maharaji
Less than 5	127386	Khera Mani
Less than 5	127389	Azizpur
Less than 5	127390	Kariavain
Less than 5	127392	Latifpur Dhir
Less than 5	127405	Chabutara
Less than 5	127409	Ghonsli Ramsahai
Less than 5	127413	Ghonsli Bahan
Less than 5	127414	Naglia Devi
Less than 5	127421	Madkawali
Less than 5	127429	Mendawali
Less than 5	127445	Raghupur Pukhta
5 - 10	127334	Dewar Kanchan
5 - 10	127340	Kadrabad
5 - 10	127346	Hatyawali
5 - 10	127349	Pusavali
5 - 10	127355	Sikraura Khadar
5 - 10	127357	Chhabilpur
5 - 10	127365	Nandrali
5 - 10	127367	Lahra Nagala Shyam
5 - 10	127371	Davathara Himanchal
5 - 10	127378	Duwari Kalan
5 - 10	127380	Dhandumara
5 - 10	127384	Latifpur Todhi
5 - 10	127387	Bairpur Sewa
5 - 10	127394	Mahawali Muhi Uddinpur
5 - 10	127395	Ahrola Nawazi
5 - 10	127397	Nagla Ajmeri Danda
5 - 10	127406	Khera Chinti Khalsa
5 - 10	127408	Ghonsli Mohakam
5 - 10	127410	Ghonsli Anuruddh
5 - 10	127419	Paratpur
5 - 10	127420	Gaguri
5 - 10	127428	Singhola Pukhta
5 - 10	127439	Bhavarubar Khera
5 - 10	127448	Maihusainpur Pukhta
11 - 20	127326	Lawar
11 - 20	127327	Sihora
11 - 20	127360	Medhauli

Appendix VII - Village Directory

List of villages according to the proportion of the scheduled castes and the scheduled

District: Budaun(149)

CD Block: Janawai(0172)

A - Scheduled Castes

Range of scheduled castes population (Percentages)	Location code number	Name of village
11 - 20	127362	Junvih
11 - 20	127364	Riwara
11 - 20	127366	Jhukera
11 - 20	127368	Bijua Nagala
11 - 20	127383	Puran Patti
11 - 20	127391	Kashipur
11 - 20	127398	Taharpur
11 - 20	127407	Ghonsli Raja
11 - 20	127422	Dumayal
11 - 20	127423	Ramnagar Tappa
11 - 20	127433	Chirwara
11 - 20	127435	Chirvira
11 - 20	127436	Kaletha
11 - 20	127440	Mengra
21 - 30	127331	Bandrai
21 - 30	127332	Rampura Ramraipur
21 - 30	127333	Loharpura
21 - 30	127415	Khera Fatahpur
21 - 30	127438	Jalalpur
31 - 40	127341	Nasirpur Khadar
31 - 40	127373	Davathara Harkishan
31 - 40	127437	Bahmora
31 - 40	127447	Mithanpur
41 - 50	127358	Haidarabad
41 - 50	127374	Deepa Nagla
41 - 50	127376	Semla Karanpur
41 - 50	127434	Pirbahadur
51 - 75	127361	Sarai Brahman
51 - 75	127363	Hargovindpur
76 and above	127359	Humayunpur

Appendix VII - Village Directory

List of villages according to the proportion of the scheduled castes and the scheduled tribes to the total

District: Budaun(149)

CD Block: Asafpur(0173)

A - Scheduled Castes

Range of scheduled castes population (Percentages)	Location code number	Name of village
1	2	3
Nil	127465	Sadullanagar
Nil	127476	Dhanupura
Nil	127484	Tatarpur
Nil	127507	Gahora
Nil	127518	Dagari
Nil	127536	Pathakpur
Less than 5	127450	Kishanpur
Less than 5	127456	Nehdoli
Less than 5	127462	Bhojpur
Less than 5	127464	Shyampur
Less than 5	127469	Dabthara
Less than 5	127474	Kalrawala
Less than 5	127478	Sangrampur
Less than 5	127489	Karengi
Less than 5	127503	Saindola
Less than 5	127504	Dhiriya
Less than 5	127505	Mohkampur
Less than 5	127508	Kuwwan Danda
Less than 5	127514	Thanpur
Less than 5	127524	Manpur
5 - 10	127451	Bhur Bisauli
5 - 10	127454	Allahpur Khurd
5 - 10	127460	Begamnagar Urf Danpur
5 - 10	127494	Prithipur
5 - 10	127498	Salempur
5 - 10	127537	Dhanyavali
5 - 10	127540	Gangoli
5 - 10	127541	Sureni Papri
5 - 10	127544	Ashokpur
11 - 20	127472	Sahawar Shah
11 - 20	127475	Sirsawan
11 - 20	127477	Nizamuddinpur Shah
11 - 20	127480	Laxmipur
11 - 20	127482	Lalua Nagala
11 - 20	127490	Bavepur
11 - 20	127500	Parsia
11 - 20	127509	Gulariya
11 - 20	127513	Navabpura
11 - 20	127517	Daraila
11 - 20	127521	Dhoondpur
11 - 20	127525	Pisanhari

Appendix VII - Village Directory

List of villages according to the proportion of the scheduled castes and the scheduled tribes to the total

District: Budaun(149)

CD Block: Asafpur(0173)

A - Scheduled Castes

Range of scheduled castes population (Percentages)	Location code number	Name of village
1	2	3
11 - 20	127532	Pipariya
11 - 20	127534	Mugrra
11 - 20	127535	Habibpur Dajram
11 - 20	127542	Jaitpur
21 - 30	127455	Kuarera
21 - 30	127457	Rajtikoli
21 - 30	127461	Basaumi
21 - 30	127468	Hardaspur
21 - 30	127471	Malkhanpur
21 - 30	127481	Dabtora
21 - 30	127491	Guriyari
21 - 30	127493	Jalalpur
21 - 30	127499	Parvejnagar
21 - 30	127515	Nagala Majra Jait
21 - 30	127520	Noornagar Kauria
21 - 30	127522	Asafpur Phakawali
21 - 30	127543	Danvari
21 - 30	127545	Mahori
31 - 40	127459	Todarpur
31 - 40	127463	Sikari
31 - 40	127467	Bargavan
31 - 40	127483	Dabtori
31 - 40	127485	Bidha Nagala
31 - 40	127486	Musia Nagala
31 - 40	127488	Bharatpur
31 - 40	127495	Pindara
31 - 40	127497	Banjaria Khanpur
31 - 40	127528	Kheradas
31 - 40	127530	Kanua Khera
31 - 40	127531	Ajitpur
31 - 40	127533	Bhavanipur Sisaraka
31 - 40	127538	Daspur
41 - 50	127466	Mannu Nagar
41 - 50	127473	Puruwa Khera
41 - 50	127510	Bhamauri
41 - 50	127511	Ambiapur
41 - 50	127516	Dhoranpur
41 - 50	127527	Parmanandpur
41 - 50	127529	Sisaraka
51 - 75	127452	Takhaura
51 - 75	127458	Paharpur

Appendix VII - Village Directory

List of villages according to the proportion of the scheduled castes and the scheduled tribes to the total

District: Budaun(149)

CD Block: Asafpur(0173)

A - Scheduled Castes

Range of scheduled castes population (Percentages)	Location code number	Name of village
1	2	3
51 - 75	127479	Bijauri
51 - 75	127487	Daulatpur
51 - 75	127501	Ahrauli
51 - 75	127506	Ratanpur
51 - 75	127526	Orchhi
76 and above	127523	Narauri Naraura

Appendix VII - Village Directory

List of villages according to the proportion of the scheduled castes and the scheduled tribes to

District: Budaun(149)

CD Block: Islamnagar(0174)

A - Scheduled Castes

Range of scheduled castes population (Percentages)	Location code number	Name of village
1	2	3
Nil	127584	Sabha Nagar
Nil	127755	Jasupur
Nil	127764	Khanjanpur
Less than 5	127552	Saidsarai
Less than 5	127557	Ladhauri
Less than 5	127561	Ulla
Less than 5	127571	Shivnagar Urf Chiria Khera
Less than 5	127582	Alinagar
Less than 5	127589	Abdulvahidpur Urf Papsara
Less than 5	127754	Jagdishpur
Less than 5	127757	Maujuddin Nagar
Less than 5	127758	Sadat Nagar
Less than 5	127761	Dajrampur
Less than 5	127767	Nanderi
Less than 5	127768	Achalpur
Less than 5	127769	Naugawan
Less than 5	127772	Vijaypur
Less than 5	127776	Kohra
Less than 5	127793	Dharampur
Less than 5	127794	Kripalpur
Less than 5	127800	Bharatpur
5 - 10	127546	Bajhera
5 - 10	127549	Gujraila
5 - 10	127560	Jafarpur
5 - 10	127756	Rajthai
11 - 20	127547	Tark Parauli
11 - 20	127548	Khajuria
11 - 20	127554	Jagtua
11 - 20	127555	Mitrauli
11 - 20	127562	Nauna
11 - 20	127564	Chandoi
11 - 20	127566	Jarainda
11 - 20	127568	Balpur
11 - 20	127573	Bhawanipur Nagla
11 - 20	127577	Hempur
11 - 20	127581	Mianpur Deora
11 - 20	127588	Sithauri
11 - 20	127762	Bajhangi
11 - 20	127763	Saifullaganj Sagar Saraya
11 - 20	127765	Noorpur Pinauni
11 - 20	127770	Lashkar Oiya

Appendix VII - Village Directory

List of villages according to the proportion of the scheduled castes and the scheduled tribes to

District: Budaun(149)

CD Block: Islamnagar(0174)

A - Scheduled Castes

Range of scheduled castes population (Percentages)	Location code number	Name of village
1	2	3
11 - 20	127771	Sadatpur Nachani
11 - 20	127775	Maikalan
11 - 20	127779	Surahi
11 - 20	127785	Eekh Khera
11 - 20	127787	Daranagar
11 - 20	127792	Chhibau Khurd
11 - 20	127795	Guritha
11 - 20	127797	Khushalpur
21 - 30	127558	Jagat Pipari
21 - 30	127570	Rasoolpur Savga
21 - 30	127580	Ramnagar Saidpur
21 - 30	127586	Byorkasmabad Sikanderpur Urf H
21 - 30	127759	Mohsanpur
21 - 30	127773	Garhikhanpur
21 - 30	127774	Sundar Nagar
21 - 30	127777	Kiserai Ibadulla Nagar
21 - 30	127780	Maikhurd
21 - 30	127782	Rajpur Roshannagar
21 - 30	127784	Udaipur
21 - 30	127788	Saifpur
21 - 30	127790	Nagar Pukhra
31 - 40	127556	Bhusaya
31 - 40	127567	Kunwarpur
31 - 40	127569	Rafatpur
31 - 40	127572	Azadnagar
31 - 40	127576	Muhabbey Alipur Chicheta
31 - 40	127579	Vikarampur Charsaura
31 - 40	127583	Allahpur Samaspur
31 - 40	127587	Chandpur
31 - 40	127590	Labhari
31 - 40	127778	Agras
31 - 40	127781	Kundavali Musia Nagla
31 - 40	127783	Firozpur Gumrah
31 - 40	127798	Purdalpur
31 - 40	127799	Kariyamai
41 - 50	127553	Saraya
41 - 50	127563	Chamarpura
41 - 50	127565	Nagla Baraha
41 - 50	127585	Samadnagar
41 - 50	127591	Kanharpur
41 - 50	127760	Bhagwant Nagar

Appendix VII - Village Directory

List of villages according to the proportion of the scheduled castes and the scheduled tribes to

District: Budaun(149)

CD Block: Islamnagar(0174)

A - Scheduled Castes

Range of scheduled castes population (Percentages)	Location code number	Name of village
1	2	3
41 - 50	127791	Buddha Nagar
41 - 50	127796	Sorha
51 - 75	127550	Jakhaura Jauharpur
51 - 75	127559	Dhimarpur
51 - 75	127578	Sakhamai
51 - 75	127766	Chhitarpur Mahrola
51 - 75	127789	Allipur Chachipur

Appendix VII - Village Directory

List of villages according to the proportion of the scheduled castes and the scheduled tribes

District: Budaun(149)

CD Block: Bisauli(0175)

A - Scheduled Castes

Range of scheduled castes population (Percentages)	Location code number	Name of village
1	2	3
Nil	127607	Kalloopur
Nil	127609	Purohit Khera
Nil	127612	Kichakpur
Nil	127615	Kamalpur
Nil	127641	Mubarakpur
Nil	127708	Pathakpur
Nil	127719	Sirtaula
Nil	127836	Sarai Jasu
Less than 5	127597	Sarva
Less than 5	127603	Paiga Bhikampur
Less than 5	127611	Sichauli
Less than 5	127613	Barkhera
Less than 5	127625	Jarara
Less than 5	127631	Manakpur
Less than 5	127637	Angthara
Less than 5	127713	Jasrathpur
Less than 5	127717	Sujanpur
Less than 5	127721	Shekhupura
Less than 5	127728	Alampur
Less than 5	127826	Khudaganj
5 - 10	127601	Nizara
5 - 10	127628	Alhua
5 - 10	127633	Behta Koda
5 - 10	127636	Navada
5 - 10	127696	Bhagatpur
5 - 10	127709	Fatehpur Virampur
5 - 10	127710	Siddhpur Kaithauli
5 - 10	127716	Ranet Govindpur
11 - 20	127593	Bhatpura
11 - 20	127599	Ajanavar
11 - 20	127605	Panaudi
11 - 20	127619	Basai
11 - 20	127622	Papgaon
11 - 20	127623	Karkheri
11 - 20	127630	Dharmpur Biharipur
11 - 20	127638	Khajuria
11 - 20	127695	Nasrol
11 - 20	127722	Raipur Jagman
11 - 20	127723	Pithamai
11 - 20	127730	Nagpur Nunpur
11 - 20	127824	Chani

Appendix VII - Village Directory

List of villages according to the proportion of the scheduled castes and the scheduled tribes

District: Budaun(149)

CD Block: Bisauli(0175)

A - Scheduled Castes

Range of scheduled castes population (Percentages)	Location code number	Name of village
1	2	3
11 - 20	127837	Svaroop Pur
21 - 30	127594	Maujampur
21 - 30	127596	Nawada
21 - 30	127600	Kudhauri
21 - 30	127602	Hatsa
21 - 30	127610	Sahanpur
21 - 30	127618	Chandpura
21 - 30	127620	Atarpura
21 - 30	127621	Aadpur
21 - 30	127626	Harraipur
21 - 30	127640	Mohammadpur Mai
21 - 30	127699	Etmadpur
21 - 30	127703	Behta Pathak
21 - 30	127705	Kalyanpur
21 - 30	127706	Adupura
21 - 30	127707	Tarapur
21 - 30	127711	Nibhera Sarvarpur
21 - 30	127724	Katghar
21 - 30	127727	Bhilaulia Satarpur
21 - 30	127731	Parauli
21 - 30	127823	Govindpur Shivanagar
21 - 30	127834	Kot
31 - 40	127592	Dhilwari
31 - 40	127634	Sandauli
31 - 40	127635	Sarauri
31 - 40	127698	Pivari
31 - 40	127700	Bhavipur
31 - 40	127702	Karanpur
31 - 40	127704	Gadgaon
31 - 40	127714	Antaipur
31 - 40	127715	Husainpur
31 - 40	127718	Bhanpur
31 - 40	127725	Rajpur
31 - 40	127827	Gandhrauli
31 - 40	127830	Sarera
31 - 40	127832	Palia
31 - 40	127838	Raipur Khurd
31 - 40	127839	Pipri Raghunathpur
41 - 50	127624	Maithra
41 - 50	127629	Mundia
41 - 50	127639	Ladhera

Appendix VII - Village Directory

List of villages according to the proportion of the scheduled castes and the scheduled tribes

District: Budaun(149)

CD Block: Bisauli(0175)

A - Scheduled Castes

Range of scheduled castes population (Percentages)	Location code number	Name of village
1	2	3
41 - 50	127712	Aipura
41 - 50	127828	Chhivukalan
41 - 50	127833	Ratanpur Kot
41 - 50	127835	Firozpur
41 - 50	127841	Parah Baraulia
51 - 75	127608	Madanjhuri
51 - 75	127627	Nawab Pur Pachtaur
51 - 75	127701	Raipur
51 - 75	127829	Svadeshpur
76 and above	127825	Sadrudin Pur
76 and above	127840	Dharera

Appendix VII - Village Directory

List of villages according to the proportion of the scheduled castes and the

District: Budaun(149)

CD Block: Wazirganj(0176)

A - Scheduled Castes

Range of scheduled castes population (Percentages)	Location code number	Name of village
1	2	3
Nil	127650	Sherandazpur
Nil	127660	Bhikampur
Nil	127664	Jamalpur
Nil	127693	Alinagar
Nil	127732	Chhimarpura
Nil	127740	Lakhupura
Nil	127742	Chharchhoo
Less than 5	127656	Baripura
Less than 5	127661	Udaipur
Less than 5	127668	Hussainpur
Less than 5	127679	Hatra
Less than 5	127688	Mahera
Less than 5	127736	Palai
Less than 5	127739	Makrandpur
Less than 5	127743	Kurvi
Less than 5	127744	Amrauli
Less than 5	127752	Karkatpur
5 - 10	127642	Disauliganj
5 - 10	127652	Doongon
5 - 10	127657	Itoua
5 - 10	127667	Sursaina
5 - 10	127689	Kallia Kazampur
5 - 10	127733	Vakarpur
5 - 10	127735	Harnathpur Nauli 83 Palei
5 - 10	127738	Talibnagar
5 - 10	127745	Nizampura
5 - 10	127750	Kotra Rasula
11 - 20	127644	Singthara
11 - 20	127648	Nandwari
11 - 20	127651	Ureina
11 - 20	127653	Manwa
11 - 20	127655	Bagrain
11 - 20	127665	Lahraladpur
11 - 20	127666	Sarauria
11 - 20	127674	Nimthauli
11 - 20	127675	Kaser Panauta
11 - 20	127680	Pusgawan
11 - 20	127684	Nagria
11 - 20	127690	Bagarpur
11 - 20	127692	Bankota
11 - 20	127734	Bhatani

Appendix VII - Village Directory

List of villages according to the proportion of the scheduled castes and the

District: Budaun(149)

CD Block: Wazirganj(0176)

A - Scheduled Castes

Range of scheduled castes population (Percentages)	Location code number	Name of village
1	2	3
11 - 20	127747	Kanjua
21 - 30	127645	Sahawar Khera
21 - 30	127654	Bhawanipur
21 - 30	127659	Painpal
21 - 30	127662	Sisaiyan
21 - 30	127663	Ageyee
21 - 30	127673	Barour Amanullapur
21 - 30	127685	Karrgaon
21 - 30	127687	Tikuri
21 - 30	127737	Khurrampur Bhamauri
21 - 30	127741	Raharia
21 - 30	127746	Byoli
21 - 30	127748	Virampur
21 - 30	127751	Pachhtaur
31 - 40	127647	Katgaon
31 - 40	127672	Meerapur
31 - 40	127681	Jakhaulia
31 - 40	127683	Rota
31 - 40	127694	Soi
31 - 40	127749	Roop Pura
41 - 50	127753	Gotha
51 - 75	127643	Daulatpur
51 - 75	127658	Gargaia
51 - 75	127682	Dhaurera
51 - 75	127686	Kadar Nagar
51 - 75	127691	Harnathpur Mustkharja
76 and above	127669	Chanjari
76 and above	127670	Ramdandi
76 and above	127676	Kaser Gatia

Appendix VII - Village Directory

List of villages according to the proportion of the scheduled castes and the scheduled tribes to the total population by ranges.

District: Budaun(149)

CD Block: Sahaswan(0177)

A - Scheduled Castes

Range of scheduled castes population (Percentages)	Location code number	Name of village
1	2	3
Nil	127938	Sarai Mudia Khagi
Nil	127939	Sirki Kherha
Nil	127941	Rampura Enuddin
Nil	127950	Shekh Nagla
Nil	127951	Nagla Salaar
Nil	128106	Kamanpur Bhoorh
Nil	128107	Bansupur
Nil	128108	Bhedpur
Nil	128109	Rampura Tappa Reonai
Nil	128112	Haripur
Nil	128115	Bhagatpur
Nil	128120	Hotipur
Nil	128124	Labeledpur
Nil	128125	Aurangabad Bhoorh
Nil	128126	Fatehpur Kubri
Nil	128129	Daulatpur
Nil	128130	Shikarpur
Nil	128132	Ismailpur Ghonspur
Nil	128138	Manakpur
Nil	128143	Basoorpur Firozpur
Nil	128144	Sikandarpur Patti
Nil	128146	Shekhpur Saidpur
Nil	128153	Dinapur
Nil	128154	Allehdadpur Bhoorh
Nil	128163	Chhokarpur
Nil	128165	Sarai Ramdas
Nil	128173	Ranet Matkuli
Nil	128175	Gadanpur Sakatpur
Nil	128178	Mahdooda Gujar
Nil	128190	Ludhpura
Nil	128192	Chauhanpur
Nil	128197	Fazilpur Kukraiya
Nil	128198	Sithaulia Pukhta
Nil	128199	Kamanpur Bela
Nil	128213	Ismailpur Allahapur
Nil	128218	Jamani
Nil	128219	Kharkwari Manpur Khaam
Nil	128224	Kurbanpur
Nil	128225	Bhikampur Tappa Jamni
Less than 5	127817	Reonae Kundan

Appendix VII - Village Directory

List of villages according to the proportion of the scheduled castes and the scheduled tribes to the total population by ranges.

District: Budaun(149)

CD Block: Sahaswan(0177)

A - Scheduled Castes

Range of scheduled castes population (Percentages)	Location code number	Name of village
1	2	3
Less than 5	127931	Rafatpur Banjra
Less than 5	127933	Kuwa Danda
Less than 5	127934	Athgauna
Less than 5	127935	Afzalpur Chhaganpur
Less than 5	127942	Sukatiya
Less than 5	127949	Lahra Asdullapur
Less than 5	127952	Jijahat
Less than 5	127954	Aliganj
Less than 5	128105	Kyawali
Less than 5	128114	Allipur Tappa Haveli
Less than 5	128118	Sultanpur Tappa Ahmadnagar
Less than 5	128121	Gahlaul
Less than 5	128134	Nagla Choie
Less than 5	128135	Khairpur Khairati
Less than 5	128136	Kolhar
Less than 5	128137	Mohammadpur Uda
Less than 5	128155	Hasanpur Lodha Nagla Hari
Less than 5	128157	Haswa Nagla
Less than 5	128159	Dariapur
Less than 5	128161	Shampur Ballu
Less than 5	128182	Jaunera
Less than 5	128183	Samda
Less than 5	128191	Shujatgang Pachtour
Less than 5	128216	Nasirpur Gausu
Less than 5	128226	Buxer Bhujevta
5 - 10	127819	Balakishanpur
5 - 10	127944	Naithua
5 - 10	127948	Khirwara
5 - 10	128104	Kakrala
5 - 10	128110	Jarara
5 - 10	128113	Sadhpur
5 - 10	128119	Bahvalpur
5 - 10	128131	Bhamori
5 - 10	128148	Anandipur
5 - 10	128156	Mudsan
5 - 10	128158	Sarai Mansukh
5 - 10	128166	Simrra Banveerpur
5 - 10	128177	Khukhanian Jauje
5 - 10	128186	Relai Madhopur
5 - 10	128189	Jakoopura

Appendix VII - Village Directory

List of villages according to the proportion of the scheduled castes and the scheduled tribes to the total population by ranges.

District: Budaun(149)

CD Block: Sahaswan(0177)

A - Scheduled Castes

Range of scheduled castes population (Percentages)	Location code number	Name of village
1	2	3
5 - 10	128212	Ghooranpur
5 - 10	128215	Abbu Nagar
11 - 20	127804	Lothar
11 - 20	127805	Mevali
11 - 20	127806	Mahanagar
11 - 20	127808	Udhaiti Patti Sharki
11 - 20	127821	Khitaura Kundan
11 - 20	127936	Tarencha
11 - 20	127937	Ahmad Nagar Asouli
11 - 20	127940	Mudia Nanda
11 - 20	127947	Rafi Nagar
11 - 20	127953	Mujariya
11 - 20	127955	Bichaula Tappa Jamini
11 - 20	128116	Mohammadpur Hajjam
11 - 20	128122	Tigra
11 - 20	128123	Chandesi
11 - 20	128152	Khandak
11 - 20	128160	Kolhai
11 - 20	128167	Patar Chauha
11 - 20	128168	Ismaeilpur Bhemari
11 - 20	128176	Khukhania Ramrai
11 - 20	128179	Nagla Mishr
11 - 20	128187	Sirki Dammu
11 - 20	128194	Dakara Khaam
11 - 20	128202	Gadholiya Patti Tasol
11 - 20	128206	Rasoolpur Bela
11 - 20	128214	Sujaatganj Bela
11 - 20	128230	Paalpur
21 - 30	127803	Sarai Sanwal
21 - 30	127816	Mahdooda Tappa Rionae
21 - 30	127822	Mahlauli
21 - 30	127943	Mishripur Mukuiyan
21 - 30	127958	Rasoola
21 - 30	128128	Ibrahimpur Garhi
21 - 30	128164	Nasirpur Nathu
21 - 30	128181	Mudari Sidharpur
21 - 30	128184	Shukrullahapur
21 - 30	128195	Sidholia Khaam
21 - 30	128200	Hardattpur
21 - 30	128205	Jarifpur Garhiya

Appendix VII - Village Directory

List of villages according to the proportion of the scheduled castes and the scheduled tribes to the total population by ranges.

District: Budaun(149)

CD Block: Sahaswan(0177)

A - Scheduled Castes

Range of scheduled castes population (Percentages)	Location code number	Name of village
1	2	3
21 - 30	128208	Dhapar
21 - 30	128223	Aurangabad Tappa Jamni
21 - 30	128228	Nagla Kotar
31 - 40	127801	Khandua
31 - 40	127802	Kubri Majra Sarai Sanwal
31 - 40	127809	Sarah Baghauri
31 - 40	127818	Reonae Dalae
31 - 40	127820	Khitaura Bhagwant
31 - 40	128103	Hamupur
31 - 40	128111	Tahra
31 - 40	128117	Bhoorh Khitaura
31 - 40	128127	Jahidpur Ghansoli
31 - 40	128133	Parsauna
31 - 40	128149	Zahidpur Alampur
31 - 40	128170	Parmu
31 - 40	128171	Bhujpura Tappa Jamini
31 - 40	128174	Sagrai
31 - 40	128211	Kharkwari Manpur Pukhta
31 - 40	128232	Narsaina
41 - 50	127807	Udhaiti Patti Garbi
41 - 50	127810	Titauli
41 - 50	127956	Katiya Bhagwant
41 - 50	127957	Katiya Kesar
41 - 50	128169	Mooseypur
41 - 50	128172	Dhakpura Mirapur
41 - 50	128188	Baderiya
51 - 75	127811	Kangawan Gugauwa
51 - 75	127813	Ghansauli
51 - 75	127932	Mahmoodpur Sogna
51 - 75	128139	Fatanpurya Tappa Haveli
51 - 75	128185	Gangapur
51 - 75	128217	Navabganj Bela
51 - 75	128231	Buxer Khalsa
76 and above	127812	Barvara
76 and above	127814	Naraini
76 and above	127815	Raj Baraulia
76 and above	128150	Yahiyapur
76 and above	128209	Nagala Baran

Appendix VII - Village Directory

List of villages according to the proportion of the scheduled castes and the

District: Budaun(149)

CD Block: Ambiapur(0178)

A - Scheduled Castes

Range of scheduled castes population (Percentages)	Location code number	Name of village
1	2	3
Nil	127846	Karanpur
Nil	127848	Hardaspur
Nil	127864	Gatarpur
Nil	127905	Badshahpur
Nil	127911	Khairati Nagar
Nil	127912	Fatehullaha Ganj
Nil	127922	Bichaula
Nil	127924	Basawanpur
Less than 5	127854	Barnidhakpur
Less than 5	127868	Surajpur
Less than 5	127869	Sadarpur
Less than 5	127889	Kherha
Less than 5	127890	Nizampur
Less than 5	127894	Haidalpur
Less than 5	127913	Bagarpur Sagarpur
Less than 5	127918	Bhikampur Hardopatti
Less than 5	127926	Mustafabad Tappa Ahamadnagar
5 - 10	127850	Nagla Tarau
5 - 10	127853	Palpur
5 - 10	127857	Khairi
5 - 10	127887	Behtajabi
5 - 10	127895	Rampur Mazra
5 - 10	127919	Sabdalpur
11 - 20	127843	Behtagusain
11 - 20	127855	Mirzapur Shohra
11 - 20	127858	Angaul
11 - 20	127862	Baramai Buzurg
11 - 20	127870	Dhanauli
11 - 20	127872	Simribhojpur
11 - 20	127884	Shahbazpur
11 - 20	127885	Jinaura
11 - 20	127886	Khulet
11 - 20	127898	Haivatpur
11 - 20	127902	Sateti Patti Sukhat
11 - 20	127904	Garhauri
11 - 20	127908	Raipur Buzurg
11 - 20	127910	Siddhpur Chitrasen
11 - 20	127914	Sirasaulpatti Jasa
11 - 20	127915	Serasaulpatti Kunwarsahai
11 - 20	127923	Harganpur
11 - 20	127925	Hasupur Baheriya

Appendix VII - Village Directory

List of villages according to the proportion of the scheduled castes and the

District: Budaun(149)

CD Block: Ambiapur(0178)

A - Scheduled Castes

Range of scheduled castes population (Percentages)	Location code number	Name of village
1	2	3
11 - 20	127927	Tigora Isapur
21 - 30	127847	Pindaul
21 - 30	127851	Nagla Dallu
21 - 30	127860	Jarsaini
21 - 30	127865	Gudhni
21 - 30	127866	Bansbaraulia
21 - 30	127873	Bamed
21 - 30	127875	Mooseypur
21 - 30	127878	Oya
21 - 30	127881	Nagarjhoona
21 - 30	127888	Shahzadnagar
21 - 30	127892	Ulikhya
21 - 30	127893	Pusgawan
21 - 30	127901	Sateti Patti Choor
21 - 30	127903	Sateti Patti Inchha
21 - 30	127916	Sirasaul Patti Seetaram
21 - 30	127929	Risauli
21 - 30	127930	Garhi
31 - 40	127845	Dhadoomar
31 - 40	127859	Bairmai Khurd
31 - 40	127883	Paharpur
31 - 40	127899	Sundar Nagar
31 - 40	127909	Bain
31 - 40	127920	Banbehta
31 - 40	127921	Akauli
31 - 40	127928	Rujhan
41 - 50	127871	Rudeina Ghangholi
41 - 50	127874	Katinna
41 - 50	127877	Bhatri Govardhanpur
41 - 50	127880	Sahaspur
41 - 50	127891	Jahanabad
41 - 50	127896	Dabihari
41 - 50	127906	Ambiapur
41 - 50	127917	Mohammadganj
51 - 75	127842	Sirtaul
51 - 75	127852	Badrauni
51 - 75	127856	Kurdarni
51 - 75	127863	Khausara
51 - 75	127867	Dudhani
51 - 75	127876	Barnighat
51 - 75	127879	Faqirabad

Appendix VII - Village Directory

List of villages according to the proportion of the scheduled castes and the

District: Budaun(149)

CD Block: Ambiapur(0178)

A - Scheduled Castes

Range of scheduled castes population (Percentages)	Location code number	Name of village
1	2	3
51 - 75	127897	Din Nagar Sheikhpur
51 - 75	127900	Satetipatti Gaja
76 and above	127844	Chholayan
76 and above	127849	Fateh Nagla
76 and above	127861	Jarawan
76 and above	127882	Rampur Tanda
76 and above	127907	Naipindari

Appendix VII - Village Directory

List of villages according to the proportion of the scheduled castes and the

District: Budaun(149)

CD Block: Dahgavan(0179)

A - Scheduled Castes

Range of scheduled castes population (Percentages)	Location code number	Name of village
1	2	3
Nil	127961	Ruknuddin Nagar
Nil	127966	Guladia
Nil	127967	Girdharpur
Nil	127972	Thanpur
Nil	127975	Chandpura
Nil	127978	Deori Amrit
Nil	127979	Ramnagar Majara Nadha
Nil	127991	Tahirpur Zahidpur
Nil	127993	Rafatpur Mauru Shumali
Nil	127997	Kharkhoul
Nil	127999	Malikpur Bicholapatti Khagi
Nil	128000	Malikpur Bicholapatti Maharam
Nil	128003	Salawatpur Bhoorh
Nil	128004	Bhawanipur Sarai
Nil	128005	Ranjitpur
Nil	128008	Nagariamutallika Fatanpur
Nil	128009	Farid Nagar
Nil	128014	Adampur
Nil	128018	Fatanpur
Nil	128021	Rasoolpur Dudhi
Nil	128023	Brathla Nibri
Nil	128042	Salawatpur Majra Bhoyas
Nil	128043	Vastuiya
Nil	128046	Allipur Sherpur
Nil	128060	Siwarik
Nil	128087	Khairpur Balli
Nil	128090	Rampur Nahra
Nil	128091	Sadarpur Makanpur Pukhta
Nil	128092	Saharpur Makanpur Kham
Less than 5	127959	Surajpur Bhoorh
Less than 5	127960	Kureshpur
Less than 5	127962	Sakatpur
Less than 5	127965	Loharpura
Less than 5	127968	Shampur Malik Fatta
Less than 5	127969	Bhojipura Pavai
Less than 5	127971	Wazirpur
Less than 5	127974	Ibrahimpur Faizganj
Less than 5	127976	Nawabganj Batni
Less than 5	127981	Qadar Nagar Urf Qadar Chowk
Less than 5	127983	Kubri Kam Sahai
Less than 5	127984	Afzalpur Budheti
Less than 5	127986	Kharakwari Bhurh

Appendix VII - Village Directory

List of villages according to the proportion of the scheduled castes and the

District: Budaun(149)

CD Block: Dahgavan(0179)

A - Scheduled Castes

Range of scheduled castes population (Percentages)	Location code number	Name of village
1	2	3
Less than 5	127987	Bhagta Nagla
Less than 5	127992	Arifpur Bhagta Nagla
Less than 5	127995	Majholra
Less than 5	127996	Karia Bain
Less than 5	128001	Shadipur
Less than 5	128006	Shahnagar Patparaganj
Less than 5	128015	Aslaur
Less than 5	128016	Khanwa Nagla
Less than 5	128024	Ismailpur Kothra
Less than 5	128028	Bhogajit Nagariya
Less than 5	128029	Nainaul Bagwala
Less than 5	128034	Suraj Pur Tappa Bais
Less than 5	128037	Dandra
Less than 5	128038	Shamaspur Kunvari
Less than 5	128040	Shekhupura
Less than 5	128041	Jatki
Less than 5	128044	Dhobar Khera
Less than 5	128048	Kamalpur Jallu Nagar
Less than 5	128050	Kanksi
Less than 5	128054	Madarpur
Less than 5	128056	Chandanpur
Less than 5	128073	Nadail
Less than 5	128086	Jamalpur Piri
Less than 5	128089	Amanpur
Less than 5	128094	Malsai Yusufpur Kham
Less than 5	128095	Malsai Yusufpur Mustahkam
5 - 10	127977	Kotha
5 - 10	127982	Mohammadganj Gobra
5 - 10	128002	Doodma
5 - 10	128017	Radnaul Azizpur
5 - 10	128019	Rasoolpur Kala
5 - 10	128026	Zarif Nagar Durgpur
5 - 10	128027	Mohammadpur Kudai
5 - 10	128036	Dahgawan
5 - 10	128052	Jaretha
5 - 10	128055	Silhari
5 - 10	128067	Padariya
5 - 10	128069	Rampur Tappa Vais
5 - 10	128074	Sujawali
5 - 10	128079	Nasirpur Tappa Malsai
5 - 10	128082	Alehadadpur Dhobai
5 - 10	128083	Hindor

Appendix VII - Village Directory

List of villages according to the proportion of the scheduled castes and the

District: Budaun(149)

CD Block: Dahgavan(0179)

A - Scheduled Castes

Range of scheduled castes population (Percentages)	Location code number	Name of village
1	2	3
5 - 10	128084	Bhawanipur Kheru
5 - 10	128085	Bhawanipur Khalli
5 - 10	128088	Hamupur Charnapura
5 - 10	128097	Bajpur
5 - 10	128098	Shahpur Tahirpur Khera
11 - 20	127963	Danpur
11 - 20	127964	Sultanpur Tappa Farid Nagar
11 - 20	127970	Ambiapur
11 - 20	127980	Nadha
11 - 20	127988	Makhdumpur
11 - 20	127994	Rafatpur Maur Janoobi
11 - 20	127998	Malikpur Bicholapatti Gulabi
11 - 20	128007	Bastoi Sikri
11 - 20	128030	Somanpur
11 - 20	128035	Antar
11 - 20	128051	Usmanpur
11 - 20	128053	Bhoyas
11 - 20	128057	Kerai Sarei
11 - 20	128064	Malpur Tatera Mustahkam
11 - 20	128070	Dhail
11 - 20	128078	Paverh Pukhta
11 - 20	128080	Wajidpur
11 - 20	128081	Rasoolpur Tappa Malsai
11 - 20	128099	Bhagta Nagla
21 - 30	127985	Mirzapur Mohsanpur
21 - 30	127989	Badhauli Sagarpur
21 - 30	127990	Sirsaul
21 - 30	128033	Serai Urf Vijay Garhi
21 - 30	128047	Mustafabad Jaretha
21 - 30	128059	Kunwarpur Chandan
21 - 30	128072	Bairpur Manpur
21 - 30	128093	Tontpur Karsari
31 - 40	128031	Dharampur Tappa Bais
31 - 40	128032	Bheempur Dostpur
31 - 40	128045	Hasanpur Jaretha
31 - 40	128049	Firozabad Jaretha
31 - 40	128058	Dayohara Shekhpur
31 - 40	128065	Hasanpur Tappa Vais
31 - 40	128066	Sirsa Khurd
31 - 40	128071	Sone Boorhi

Appendix VII - Village Directory

List of villages according to the proportion of the scheduled castes

District: Budaun(149)

CD Block: Salarpur(0180)

A - Scheduled Castes

Range of scheduled castes population (Percentages)	Location code number	Name of village
1	2	3
Nil	128244	Aurangabad Khalsa
Nil	128251	Fakeerabad
Nil	128266	Takipur
Nil	128271	Ranjhaura
Nil	128275	Usaihata
Nil	128319	Sarakpur Subhanpur
Nil	128326	Bhajpura
Less than 5	128245	Kunwar Gaon
Less than 5	128252	Bhaisamai
Less than 5	128265	Titauli
Less than 5	128269	Mirzapur
Less than 5	128270	Anguiya
Less than 5	128274	Mudiya
Less than 5	128276	Kartoli
Less than 5	128287	Faridpur Nausana
Less than 5	128293	Nadauliya
Less than 5	128296	Nausana
Less than 5	128299	Kanha Nagla
Less than 5	128322	Husainpur Karotia
Less than 5	128331	Sirsadher
5 - 10	128235	Barate Gadar
5 - 10	128237	Sanai
5 - 10	128250	Darav Nagar
5 - 10	128254	Yusuf Nagar
5 - 10	128278	Rasulpur Pudhi
5 - 10	128282	Bichhu Raiyya
5 - 10	128289	Barkhera
5 - 10	128290	Raipura
5 - 10	128291	Sikrodi
5 - 10	128295	Mullapur
5 - 10	128306	Kutubpur Thara
5 - 10	128307	Arangabad Mafi
5 - 10	128313	Badal
5 - 10	128315	Lahi Faridpur
5 - 10	128316	Khaspur
5 - 10	128318	Nizampur Pachtur
11 - 20	128239	Silhari
11 - 20	128243	Faridpur Chakolar
11 - 20	128249	Muhiuddin Nagar
11 - 20	128257	Asisa Barkhin
11 - 20	128261	Azamganj Mandhiya

Appendix VII - Village Directory**List of villages according to the proportion of the scheduled castes**

District: Budaun(149)

CD Block: Salarpur(0180)

A - Scheduled Castes

Range of scheduled castes population (Percentages)	Location code number	Name of village
1	2	3
11 - 20	128267	Pachtaur Mafee
11 - 20	128277	Dhakia
11 - 20	128279	Puthi Sarai
11 - 20	128283	Tisanga
11 - 20	128285	Chandaura
11 - 20	128286	Muhammadi
11 - 20	128292	Narkheda
11 - 20	128297	Kundra
11 - 20	128301	Palia Jhanda
11 - 20	128304	Binavar
11 - 20	128310	Byaur
11 - 20	128311	Dugraiyya Brahmpur
11 - 20	128317	Bari Samspur
11 - 20	128321	Kuan Danda Kasimpur
11 - 20	128323	Mongar
11 - 20	128325	Dahemi
11 - 20	128328	Shikrapur
11 - 20	128329	Padauliya
11 - 20	128330	Salarpur
21 - 30	128236	Gurupuri Binaik
21 - 30	128242	Babat
21 - 30	128246	Sigoe
21 - 30	128247	Hasanpur
21 - 30	128253	Vangarh
21 - 30	128258	Ambiya Pur
21 - 30	128262	Bhansee
21 - 30	128263	Sigraura
21 - 30	128264	Kusaina
21 - 30	128268	Mai Ranjo
21 - 30	128272	Dadmai
21 - 30	128280	Sadullapur Bhitara
21 - 30	128281	Ghat Behti
21 - 30	128294	Vilhat
21 - 30	128300	Ojha
21 - 30	128302	Muhammadpur Vyar
21 - 30	128303	Malikpur
21 - 30	128327	Bhagautipur
31 - 40	128240	Balliya
31 - 40	128241	Banei
31 - 40	128248	Kailee
31 - 40	128259	Bhatauli

Appendix VII - Village Directory

List of villages according to the proportion of the scheduled castes

District: Budaun(149)

CD Block: Salarpur(0180)

A - Scheduled Castes

Range of scheduled castes population (Percentages)	Location code number	Name of village
1	2	3
31 - 40	128260	Ahruiya
31 - 40	128273	Bhinduliya Plasi
31 - 40	128305	Ghatpuri
31 - 40	128308	Rafia Bad
31 - 40	128324	Mauzampur Chhajju
41 - 50	128255	Narau Pasa
41 - 50	128288	Bahorpura
51 - 75	128233	Rajala Mai
51 - 75	128256	Kazipur
51 - 75	128312	Amiliya
51 - 75	128314	Lalei
76 and above	128234	Kunar

Appendix VII - Village Directory

List of villages according to the proportion of the scheduled castes and the

District: Budaun(149)

CD Block: Jagat(0181)

A - Scheduled Castes

Range of scheduled castes population (Percentages)	Location code number	Name of village
1	2	3
Nil	128334	Bakarpur Khandhar
Nil	128346	Mighonia
Nil	128348	Girdhar Pur
Nil	128355	Dhimri
Nil	128363	Basia Kheda Lalbujhia
Nil	128370	Diyaura Vaura
Nil	128392	Hadipur
Nil	128395	Manpur Kulchaura
Nil	128421	Bamni
Nil	128426	Phulaincha
Nil	128427	Karela
Nil	128428	Pachtaur Khalsa
Nil	128442	Gudhni
Less than 5	128343	Gurpuri Chandan
Less than 5	128344	Mal Ganv
Less than 5	128369	Musajhag
Less than 5	128388	Mallapur
Less than 5	128397	Jhandpur
Less than 5	128399	Simaria
Less than 5	128403	Ughaini
Less than 5	128417	Nagla Barsunia
Less than 5	128423	Salempur
Less than 5	128432	Udmai
5 - 10	128336	Arifpur Navada
5 - 10	128340	Aam Ganv
5 - 10	128345	Dumaira
5 - 10	128351	Gauspur
5 - 10	128359	Kisrua
5 - 10	128360	Utarna
5 - 10	128368	Kandela
5 - 10	128372	Machlai
5 - 10	128374	Kathra Khagei
5 - 10	128389	Harnathpur Mutalika Urf Talgao
5 - 10	128406	Bucha Nagla
5 - 10	128410	Naithu
5 - 10	128433	Kutrai
5 - 10	128436	Ikri Basiyani
5 - 10	128437	Gabhiyae
5 - 10	128438	Aspur
5 - 10	128443	Masrara
11 - 20	128333	Alampur

Appendix VII - Village Directory

List of villages according to the proportion of the scheduled castes and the

District: Budaun(149)

CD Block: Jagat(0181)

A - Scheduled Castes

Range of scheduled castes population (Percentages)	Location code number	Name of village
1	2	3
11 - 20	128337	Khera Buzurg
11 - 20	128339	Khunak
11 - 20	128357	Navda Sulhara
11 - 20	128365	Gulariya
11 - 20	128367	Ahoramai
11 - 20	128371	Thalia Nagla
11 - 20	128379	Lakhanpur
11 - 20	128382	Narau Khurd
11 - 20	128393	Dauri Narottampur
11 - 20	128400	Upraira
11 - 20	128405	Bibipur
11 - 20	128413	Daranagar
11 - 20	128416	Gidhaul
11 - 20	128422	Rup Pur
11 - 20	128424	Behta Eman
11 - 20	128430	Patsa
11 - 20	128439	Hasanpur Huriyai
11 - 20	128440	Jagat
21 - 30	128342	Rahma
21 - 30	128352	Mohammd Pur
21 - 30	128354	Rijauli
21 - 30	128356	Sahora
21 - 30	128358	Barikhera Urf Sitabnagar
21 - 30	128373	Khairpura
21 - 30	128375	Fatehpur
21 - 30	128376	Gurgavan
21 - 30	128384	Budhvayee
21 - 30	128394	Rupapur
21 - 30	128407	Unaula
21 - 30	128412	Sundar Nagar
21 - 30	128419	Mankapur Saraura
21 - 30	128420	Nareli Mahaura
21 - 30	128425	Kundeli
21 - 30	128429	Isapur
21 - 30	128434	Kharkhauri Buzurg
21 - 30	128441	Kupri
31 - 40	128335	Chandan Nagar
31 - 40	128341	Nai
31 - 40	128350	Diori Jit
31 - 40	128362	Rukhra Khaula
31 - 40	128381	Nagla Sharki

Appendix VII - Village Directory

List of villages according to the proportion of the scheduled castes and the

District: Budaun(149)

CD Block: Jagat(0181)

A - Scheduled Castes

Range of scheduled castes population (Percentages)	Location code number	Name of village
1	2	3
31 - 40	128387	Karaulia
31 - 40	128401	Maibuchan
31 - 40	128408	Islamganj
31 - 40	128409	Jakheli
31 - 40	128418	Jaguvasai
41 - 50	128347	Ujhauli
41 - 50	128391	Rasoolpur Bilhari
41 - 50	128411	Khiria Rahu
51 - 75	128390	Narau Buzurg
51 - 75	128414	Kuthia
76 and above	128349	Tilokpur
76 and above	128361	Chamraulia 130 Rukhda Khaula
76 and above	128366	Faridpur Sani
76 and above	128378	Sobhanpur
76 and above	128380	Majhia
76 and above	128383	Padauva
76 and above	128398	Surajpur
76 and above	128415	Kharkhauri Khurd
76 and above	128431	Dalva Shahida
76 and above	128435	Hayat Nagar

Appendix VII - Village Directory

List of villages according to the proportion of the scheduled castes and the scheduled

District: Budaun(149)

CD Block: Ujhani(0182)

A - Scheduled Castes

Range of scheduled castes population (Percentages)	Location code number	Name of village
1	2	3
Nil	128445	Atheia
Nil	128454	Jamrauli
Nil	128481	Gunaura Vajidpur
Nil	128485	Mira Patti
Nil	128488	Mujahidpur
Nil	128489	Firozpur Eklahri
Nil	128492	Ujhani Grameen
Nil	128494	Saraura
Nil	128495	Gangaura
Nil	128509	Nijampur Majra Shekhupur
Nil	128511	Pir Battu
Nil	128513	Nagla Tayyab Pur
Nil	128528	Chandaura
Nil	128532	Itua
Nil	128547	Khajurara Kham
Nil	128550	Bhainsora
Less than 5	128448	Sanjarpur Gulal
Less than 5	128470	Raushan Nagar
Less than 5	128471	Jirauliya
Less than 5	128490	Sainjani
Less than 5	128491	Palia Menhdi
Less than 5	128497	Jirauli
Less than 5	128502	Nasrulla Pur
Less than 5	128503	Dhamei
Less than 5	128510	Burra Farid Pur
Less than 5	128512	Pataura
Less than 5	128514	Ahirvara
Less than 5	128515	Sakri Jangal
Less than 5	128524	Patpara Ganj
Less than 5	128529	Rionaia
Less than 5	128552	Dhaurera
5 - 10	128469	Lauaa
5 - 10	128487	Mauzampur Nehnagar
5 - 10	128493	Baramal Dev
5 - 10	128500	Bangavan
5 - 10	128516	Butla Khanjan
5 - 10	128521	Laluia
5 - 10	128553	Palia Pukhta
11 - 20	128444	Palpur
11 - 20	128446	Har Har Purnarsinghpur
11 - 20	128447	Hajrat Ganj

Appendix VII - Village Directory

List of villages according to the proportion of the scheduled castes and the scheduled

District: Budaun(149)

CD Block: Ujhani(0182)

A - Scheduled Castes

Range of scheduled castes population (Percentages)	Location code number	Name of village
1	2	3
11 - 20	128449	Sanjarpur Baljit
11 - 20	128456	Rauli
11 - 20	128459	Barsua
11 - 20	128463	Allapur Bhogi
11 - 20	128464	Abdulla Ganj
11 - 20	128466	Kadhauri
11 - 20	128474	Bharkunia
11 - 20	128475	Bastara
11 - 20	128482	Naushera
11 - 20	128484	Shekhupur
11 - 20	128498	Gathauna
11 - 20	128508	Fatehpur
11 - 20	128517	Butla Daulat
11 - 20	128522	Phulasi
11 - 20	128525	Malik Pur
11 - 20	128527	Jyorapar Vala
11 - 20	128533	Peer Nagar
11 - 20	128537	Hussainpur Pukhta
11 - 20	128548	Chausinga
11 - 20	128551	Raipur
11 - 20	128554	Sarai Swaleh
11 - 20	128556	Nanakhera Pukhta
21 - 30	128453	Kinarpur
21 - 30	128457	Manakpur
21 - 30	128461	Gurai
21 - 30	128462	Badarpur
21 - 30	128468	Baramay Khera
21 - 30	128473	Anni
21 - 30	128479	Badaun (Bahar Chungi)
21 - 30	128507	Terha
21 - 30	128520	Kua Danda
21 - 30	128526	Sikandra Bad
21 - 30	128530	Bitroi
21 - 30	128531	Dahemu
21 - 30	128539	Pipraul Pukhta
21 - 30	128541	Chandanpur Pukhta
21 - 30	128544	Dilaur
21 - 30	128545	Sarauta
21 - 30	128549	Kotra Sarangpur
31 - 40	128450	Kudha Narsinhpur
31 - 40	128455	Bihar Chanda

Appendix VII - Village Directory

List of villages according to the proportion of the scheduled castes and the scheduled

District: Budaun(149)

CD Block: Ujhani(0182)

A - Scheduled Castes

Range of scheduled castes population (Percentages)	Location code number	Name of village
1	2	3
31 - 40	128465	Sirsauli
31 - 40	128467	Chandau
31 - 40	128476	Kurau
31 - 40	128486	Rahimuddin Nagar
31 - 40	128499	Basoma
31 - 40	128501	Ranau
31 - 40	128504	Sarki
31 - 40	128506	Adauli
31 - 40	128534	Phul Pur
41 - 50	128460	Dunde Nagar
41 - 50	128480	Loda Bahedi
41 - 50	128518	Achaura
41 - 50	128519	Gadaura
41 - 50	128540	Noorganj
41 - 50	128546	Khajurara Pukhta
51 - 75	128451	Chhatuia
51 - 75	128452	Mihauna
51 - 75	128472	Basant Nagar
51 - 75	128483	Jajpura
51 - 75	128505	Narau
51 - 75	128523	Sukatia
51 - 75	128535	Allipur Maththaiya
51 - 75	128538	Harpalpur
76 and above	128458	Mirzapur

Appendix VII - Village Directory

List of villages according to the proportion of the scheduled castes and the scheduled

District: Budaun(149)

CD Block: Qadar Chowk(0183)

A - Scheduled Castes

Range of scheduled castes population (Percentages)	Location code number	Name of village
1	2	3
Nil	128573	Akhta Mai
Nil	128574	Cheelpura
Nil	128586	Bhuria
Nil	128594	Majra Gangwarar
Nil	128605	Garhia Gangwarar
Nil	128611	Gangpur Pukhta
Nil	128619	Garhia Mutalika Noorpur
Nil	128625	Kalpia
Nil	128631	Nagauri
Less than 5	128562	Antuia
Less than 5	128567	Bhadraulia
Less than 5	128569	Bhadsia Bhamuiya
Less than 5	128575	Khiria Bakarpur
Less than 5	128583	Allapur Chamari
Less than 5	128584	Mausampur
Less than 5	128601	Reba
Less than 5	128629	Lohater
Less than 5	128632	Behta Dambarnagar
Less than 5	128633	Mohammad Ganj
Less than 5	128635	Dhanupura
5 - 10	128564	Pasei
5 - 10	128570	Ramzanpur
5 - 10	128576	Jalalpur
5 - 10	128589	Ghatiari
5 - 10	128600	Lakhupura
5 - 10	128618	Simra
5 - 10	128624	Gauramai
11 - 20	128558	Nagar
11 - 20	128559	Sadadher
11 - 20	128561	Ismilepur
11 - 20	128563	Sirsa Pavari
11 - 20	128566	Asrasi
11 - 20	128571	Midhauli Mirzapur
11 - 20	128577	Nizamabad
11 - 20	128580	Siwaya Hamidpur
11 - 20	128591	Bhakora
11 - 20	128592	Bondari
11 - 20	128593	Bhoora Bhadraul
11 - 20	128606	Khurvara
11 - 20	128607	Kurha Shahpur
11 - 20	128608	Kakora

Appendix VII - Village Directory**List of villages according to the proportion of the scheduled castes and the scheduled**

District: Budaun(149)

CD Block: Qadar Chowk(0183)

A - Scheduled Castes

Range of scheduled castes population (Percentages)	Location code number	Name of village
1	2	3
11 - 20	128609	Mugarra Tatei
11 - 20	128615	Kachaura
11 - 20	128616	Chaudera
11 - 20	128627	Katinna Varchau
11 - 20	128634	Bhojpur Narayanpur
21 - 30	128581	Sisaiya
21 - 30	128585	Bamnausi
21 - 30	128588	Surkha
21 - 30	128595	Jaitpur Pukhta
21 - 30	128596	Indrai
21 - 30	128602	Nidhanpura
21 - 30	128603	Baraura
21 - 30	128613	Kadar Chowk
21 - 30	128617	Labhari
21 - 30	128620	Noorpur
21 - 30	128622	Mamoorganj
21 - 30	128623	Tataarpur
21 - 30	128630	Kundeli Badullaganj
31 - 40	128560	Barachirra
31 - 40	128568	Sakri Kasimpur
31 - 40	128578	Bichhaura
31 - 40	128590	Kur Khera
51 - 75	128572	Mallamai
51 - 75	128582	Churia
51 - 75	128587	Birautia
51 - 75	128610	Sundrayan
51 - 75	128626	Mungarra Jarasi
76 and above	128579	Nizampur Majra Midauli
76 and above	128599	Bakhtpur
76 and above	128621	Lalloopur Nagaria

Appendix VII - Village Directory

List of villages according to the proportion of the scheduled castes and the scheduled tribes to the

District: Budaun(149)

CD Block: Samrer(0184)

A - Scheduled Castes

Range of scheduled castes population (Percentages)	Location code number	Name of village
1	2	3
Nil	128650	Amroli
Nil	128651	Dhirpur Patti
Nil	128658	Biharipur Hansraj
Nil	128663	Rasoolpur
Nil	128678	Suraj Pur Pukhta
Nil	128680	Bauthra
Nil	128688	Seer Jailal
Nil	128691	Ali Nagla
Nil	128693	Sehra Kham
Nil	128695	Chandokha Chita Pukhta
Nil	128706	Chandokha Pahilad Pukhta
Nil	128707	Saidpur Akat
Nil	128718	Rudra Pur
Nil	128725	Jadonpur
Nil	128731	Alawal Nagar
Less than 5	128642	Amritapur
Less than 5	128656	Nanai
Less than 5	128676	Dhimarpura
Less than 5	128679	Bautharia
Less than 5	128712	Khanpur Bairagi
Less than 5	128716	Rudeli Bhudeli
Less than 5	128728	Fatehpur
Less than 5	128736	Guladiya
Less than 5	128740	Qadrabad
Less than 5	128742	Mohshampur
Less than 5	128744	Rampura Kalan
Less than 5	128753	Manikapur Shikarpur
5 - 10	128637	Mujhiyana
5 - 10	128641	Noorpur
5 - 10	128645	Sukhaura
5 - 10	128648	Khukdi
5 - 10	128652	Rukampur Pukhta
5 - 10	128657	Sarai Pachtaur
5 - 10	128664	Chutmuri
5 - 10	128665	Daharpur Khurd
5 - 10	128683	Sainjania
5 - 10	128690	Bachhiliya Pukhta
5 - 10	128714	Dhaurera
5 - 10	128726	Samrer
5 - 10	128734	Sisaiyan Khurd
5 - 10	128743	Mugarra
5 - 10	128746	Kala Kunda

Appendix VII - Village Directory

List of villages according to the proportion of the scheduled castes and the scheduled tribes to the

District: Budaun(149)

CD Block: Samrer(0184)

A - Scheduled Castes

Range of scheduled castes population (Percentages)	Location code number	Name of village
1	2	3
11 - 20	128636	Kishorpur
11 - 20	128638	Budhupura
11 - 20	128646	Nagaria Khurd
11 - 20	128647	Brahmpur
11 - 20	128649	Udna Uдания
11 - 20	128655	Diyoni
11 - 20	128667	Mudha Pukhta
11 - 20	128684	Lahdaura
11 - 20	128689	Khurdi
11 - 20	128697	Kaman
11 - 20	128698	Akbar Pur
11 - 20	128699	Jaipal Pur Dhanaura
11 - 20	128713	Kalyanpur
11 - 20	128715	Nathpur Banwari
11 - 20	128719	Jhuksa
11 - 20	128721	Padeli Bajheda
11 - 20	128727	Bhagawanpur
11 - 20	128730	Sisaina Gosain
11 - 20	128733	Firozpur Bajha
11 - 20	128737	Malikpur Budha
11 - 20	128739	Sirsa
11 - 20	128747	Hathni Bhood
11 - 20	128748	Navalpur
11 - 20	128750	Mailha
11 - 20	128758	Majhara
11 - 20	128760	Gadha
21 - 30	128639	Khagai
21 - 30	128643	Gazipur
21 - 30	128644	Barahi Sahora
21 - 30	128654	Gandah
21 - 30	128666	Navadia
21 - 30	128677	Sabalpur Pukhta
21 - 30	128681	Pareva
21 - 30	128694	Sehra Pukhta
21 - 30	128700	Gadroli
21 - 30	128729	Kohni Jafrabad
21 - 30	128735	Jagua Sai
21 - 30	128751	Tiglapur
21 - 30	128754	Mahroli
21 - 30	128755	Kailhai
21 - 30	128761	Angadpur
31 - 40	128662	Sadulla Ganj

Appendix VII - Village Directory

List of villages according to the proportion of the scheduled castes and the scheduled tribes to the

District: Budaun(149)

CD Block: Samrer(0184)

A - Scheduled Castes

Range of scheduled castes population (Percentages)	Location code number	Name of village
1	2	3
31 - 40	128687	Lahderi Pukhta
31 - 40	128702	Abhai Pur
31 - 40	128711	Baura
31 - 40	128723	Bhimkampur Pitamram
31 - 40	128738	Khanpur Daya
31 - 40	128756	Sakatpur Bela
41 - 50	128724	Bariyarpur
41 - 50	128741	Bamiyana
41 - 50	128745	Meri Bazar Meri
51 - 75	128659	Kanei
51 - 75	128752	Knaur
51 - 75	128757	Simaria
51 - 75	128759	Wakarpur
76 and above	128749	Mahmoodpur

Appendix VII - Village Directory

List of villages according to the proportion of the scheduled castes and the scheduled tribes to the

District: Budaun(149)

CD Block: Dataganj(0185)

A - Scheduled Castes

Range of scheduled castes population (Percentages)	Location code number	Name of village
1	2	3
Nil	128770	Uganpur
Nil	128788	Chanakheda
Nil	128793	Makrandapur
Nil	128814	Kakraua
Nil	128820	Azmabad
Nil	128826	Firozpur Aril
Nil	128829	Agauri
Nil	128837	Chanjari
Nil	128839	Bhagauda
Nil	128847	Shahjahanpur
Nil	128860	Diyohari
Nil	128869	Bisauria
Less than 5	128773	Kundra Kharsai Pukhta
Less than 5	128798	Nathpur Angadrai
Less than 5	128813	Salempur
Less than 5	128834	Dudhari
Less than 5	128836	Hashimpur
Less than 5	128840	Sainjani
Less than 5	128841	Chirra
Less than 5	128854	Pasiya Nagla
Less than 5	128864	Katkaura
Less than 5	128870	Rampura Khurd
Less than 5	128877	Khanpur
Less than 5	128878	Lalpur Khadar
Less than 5	128881	Payyi Biza Kham
5 - 10	128764	Kutha Kuthia Sultanpur
5 - 10	128765	Palia Latoo
5 - 10	128777	Bela Kham
5 - 10	128778	Bela Pukhta
5 - 10	128780	Dandi
5 - 10	128794	Kataka Chhatu
5 - 10	128797	Kadeka
5 - 10	128802	Uraina Pukhta
5 - 10	128809	Kalaura
5 - 10	128810	Puraini
5 - 10	128818	Daharpur Kalan
5 - 10	128819	Ismailpur
5 - 10	128835	Andhrau
5 - 10	128846	Kuniyaraipur
5 - 10	128849	Gautia Ram Narayan
5 - 10	128850	Kasu Nagla
5 - 10	128851	Kanspur

Appendix VII - Village Directory

List of villages according to the proportion of the scheduled castes and the scheduled tribes to the

District: Budaun(149)

CD Block: Dataganj(0185)

A - Scheduled Castes

Range of scheduled castes population (Percentages)	Location code number	Name of village
1	2	3
5 - 10	128853	Keshaunpur Kala
5 - 10	128855	Diyori
5 - 10	128859	Sisaina Kisan
5 - 10	128862	Kalakand
5 - 10	128865	Ghamipatti
5 - 10	128868	Navada Madhukar
11 - 20	128763	Raipur Dhirpur
11 - 20	128767	Kanakpur
11 - 20	128768	Bhatauli
11 - 20	128769	Dhareli
11 - 20	128779	Rohri
11 - 20	128785	Karanpur Pukhta
11 - 20	128786	Shankarpur Pukhta
11 - 20	128789	Anandapur
11 - 20	128792	Chaparkaura Pukhta
11 - 20	128796	Koli
11 - 20	128804	Naum Tikanna Pukhta
11 - 20	128805	Paliya Gujar
11 - 20	128808	Gangola
11 - 20	128817	Chhachau
11 - 20	128821	Mudsena Khurd
11 - 20	128822	Virampur
11 - 20	128825	Biharipur
11 - 20	128827	Ghatampur
11 - 20	128828	Papad Hamjapur
11 - 20	128832	Ghilaur
11 - 20	128833	Parisiddhpur
11 - 20	128838	Kishni Mehra
11 - 20	128845	Baksena
11 - 20	128848	Bakhtpur
11 - 20	128856	Sapreda
11 - 20	128857	Biharipur Ajab
11 - 20	128858	Azampur Bisauria
11 - 20	128861	Bheda
11 - 20	128863	Raipura
11 - 20	128875	Kundra
21 - 30	128766	Kanshi
21 - 30	128771	Dhilwari
21 - 30	128772	Basela
21 - 30	128776	Diorania
21 - 30	128815	Sarai Pipria
21 - 30	128816	Dolapur

Appendix VII - Village Directory

List of villages according to the proportion of the scheduled castes and the scheduled tribes to the

District: Budaun(149)

CD Block: Dataganj(0185)

A - Scheduled Castes

Range of scheduled castes population (Percentages)	Location code number	Name of village
1	2	3
21 - 30	128844	Gadhiya Laksha
21 - 30	128867	Sundarpur
21 - 30	128882	Sherpur
31 - 40	128806	Behta Madho
31 - 40	128823	Kundra Dhaka
31 - 40	128831	Biria Danda
31 - 40	128843	Bhagautipur
31 - 40	128872	Navada Badan
31 - 40	128873	Nagria Khanu
31 - 40	128880	Pooran Bheda
41 - 50	128795	Simri Baura
41 - 50	128812	Galothi
51 - 75	128799	Atsena
76 and above	128800	Biharipur Chhemram
76 and above	128807	Tikra Palaura

Appendix VII - Village Directory

List of villages according to the proportion of the scheduled castes and the scheduled tribes to the

District: Budaun(149)

CD Block: Mion(0186)

A - Scheduled Castes

Range of scheduled castes population (Percentages)	Location code number	Name of village
1	2	3
Nil	128884	Agesi
Nil	128887	Afzalpur Kalan
Nil	128901	Mustampur Majra Chitri
Nil	128907	Wazirpura
Nil	128919	Gadhaula Urf Jartoli
Nil	128941	Bhuria
Nil	128953	Gudwari
Nil	128954	Purenia
Nil	128964	Kailohta
Nil	128968	Kaili
Nil	128969	Barkatganj
Nil	128976	Mathna
Nil	128984	Chaudera Shikarpur
Nil	128995	Sanjarpur
Nil	129005	Allapurpatti Moti Hardayal
Nil	129006	Bisharat Nagar
Nil	129007	Mauzamnagar
Nil	129013	Kakrala
Less than 5	128883	Diyorara
Less than 5	128893	Dhaka
Less than 5	128894	Karimpur Pachtaur
Less than 5	128902	Gadhia Paigambarpur
Less than 5	128908	Bamanpura Majra Chitri
Less than 5	128930	Gyoti
Less than 5	128934	Sakatpur
Less than 5	128936	Baura
Less than 5	128938	Rithia
Less than 5	128939	Shahgai
Less than 5	128972	Dharampur
Less than 5	128974	Budhua Rukhara
Less than 5	128989	Abhigaon
Less than 5	128993	Naugavan Naseernagar
Less than 5	129009	Bilhari
Less than 5	129010	Kotha
Less than 5	129015	Uraulia
Less than 5	129018	Gauramai
5 - 10	128888	Bamanpura Majra Navada Madhuka
5 - 10	128895	Sandi
5 - 10	128896	Taksena
5 - 10	128905	Chitri
5 - 10	128913	Harmipur
5 - 10	128917	Pipla Pukhta

Appendix VII - Village Directory

List of villages according to the proportion of the scheduled castes and the scheduled tribes to the

District: Budaun(149)

CD Block: Mion(0186)

A - Scheduled Castes

Range of scheduled castes population (Percentages)	Location code number	Name of village
1	2	3
5 - 10	128924	Malukpur
5 - 10	128929	Anandpur
5 - 10	128932	Bhau Nagla Pukhta
5 - 10	128945	Asdharmai
5 - 10	128946	Gura Barela
5 - 10	128947	Nagria Abhay
5 - 10	128960	Gautarapatti Narpat Ramsi
5 - 10	128961	Gautarapatti Bhauni
5 - 10	128975	Marauri
5 - 10	128977	Nagaria Hardas
5 - 10	128992	Kakraua
5 - 10	129004	Allapurpatti Bhola Bhajju
5 - 10	129016	Gudhana
11 - 20	128906	Ahirpur
11 - 20	128909	Asafpur
11 - 20	128912	Chakwa
11 - 20	128914	Hazratpur
11 - 20	128915	Mudsena Kalan
11 - 20	128926	Kaimi
11 - 20	128935	Simaria Dedu
11 - 20	128949	Phulchiyai
11 - 20	128950	Banbausari
11 - 20	128951	Jasmah
11 - 20	128956	Gautarapatti Nazibganj
11 - 20	128957	Miyari
11 - 20	128958	Gautaripatti Mukathalli
11 - 20	128978	Gyoti Dharampur
11 - 20	128980	Barara
11 - 20	128985	Roopamai
11 - 20	128987	Myaun
11 - 20	128998	Adharra Kunia
11 - 20	128999	Bamanpura
11 - 20	129000	Chitaura Dhanaura
11 - 20	129017	Saidpur
11 - 20	129020	Biriadanda Chandpura
21 - 30	128885	Koda Jaikaran
21 - 30	128886	Jamalpur
21 - 30	128890	Dubri Hasaura
21 - 30	128897	Changasi
21 - 30	128900	Sukatia
21 - 30	128928	Kotha
21 - 30	128931	Labhari

Appendix VII - Village Directory

List of villages according to the proportion of the scheduled castes and the scheduled tribes to the

District: Budaun(149)

CD Block: Mion(0186)

A - Scheduled Castes

Range of scheduled castes population (Percentages)	Location code number	Name of village
1	2	3
21 - 30	128937	Seha
21 - 30	128943	Naviganj
21 - 30	128948	Karauri Saidpur
21 - 30	128981	Devaria
21 - 30	128991	Deoria Asguna
21 - 30	129014	Katia
31 - 40	128889	Gadhia Shahpur
31 - 40	128923	Keshaunpur Khurd
31 - 40	128927	Baghaura Urf Ghausganj
31 - 40	128944	Raipura Taluka Allapur
31 - 40	128952	Nagaria Hussainganj
31 - 40	128971	Mansha Nagla
31 - 40	128986	Keshavpur Talluk Allapur
41 - 50	128920	Mohshampur Anandpur
41 - 50	128959	Gautarapatti Narpat Khurd
41 - 50	129019	Chandbarai
51 - 75	128898	Pindra
51 - 75	128903	Mauzampur
51 - 75	128962	Ahmadganj
51 - 75	128967	Bajheda
51 - 75	128970	Ahmadnagar Rukhada
51 - 75	128979	Koda Gujar
51 - 75	129003	Allapurpatti Chandi Fazil
51 - 75	129011	Shadipur
76 and above	128891	Hadaura
76 and above	128916	Setha Dandi
76 and above	128955	Seva Nagla
76 and above	128983	Bishunpuri
76 and above	128990	Nagaria Chikan
76 and above	128996	Dandah
76 and above	128997	Imadpur

Appendix VII - Village Directory

List of villages according to the proportion of the scheduled castes and the

District: Budaun(149)

CD Block: Usawan(0187)

A - Scheduled Castes

Range of scheduled castes population (Percentages)	Location code number	Name of village
1	2	3
Nil	129028	Deokali Pukhta
Nil	129035	Kaila
Nil	129039	Mirzapur Basant
Nil	129049	Tilokpur
Nil	129070	Milkiya
Nil	129071	Hazara
Nil	129085	Moonajkheda
Nil	129101	Behti
Nil	129105	Raipuar Kham
Nil	129109	Jata
Nil	129119	Khajura Kham
Less than 5	129021	Bachi Jhajhrau
Less than 5	129022	Nauli Fatuabad
Less than 5	129055	Keshaupur
Less than 5	129064	Bhasundhra
5 - 10	129025	Azrau
5 - 10	129043	Ahmadnagar Bachhaura
5 - 10	129047	Prithi Nagla
5 - 10	129057	Rasoolpur Nagla
5 - 10	129067	Bachheli Daranagar
5 - 10	129074	Fatehgarh
5 - 10	129075	Pachdeora Diwannagar
5 - 10	129086	Sikandrabad
5 - 10	129095	Lalomai
5 - 10	129103	Sidhauri Kham
5 - 10	129111	Itawa
5 - 10	129114	Bhakroli
5 - 10	129127	Khera Kishni Kham
11 - 20	129036	Harendi
11 - 20	129037	Gadia Hardopatti
11 - 20	129040	Sareli Pukhta
11 - 20	129045	Mugarra
11 - 20	129048	Mubarikpur
11 - 20	129058	Shahpur
11 - 20	129059	Kunwar Gaun
11 - 20	129061	Tarsura
11 - 20	129062	Masoodpura
11 - 20	129063	Babai Bhatpura
11 - 20	129066	Rijola
11 - 20	129076	Shankarpur
11 - 20	129077	Udaima Nagla
11 - 20	129078	Budhau

Appendix VII - Village Directory

List of villages according to the proportion of the scheduled castes and the

District: Budaun(149)

CD Block: Usawan(0187)

A - Scheduled Castes

Range of scheduled castes population (Percentages)	Location code number	Name of village
1	2	3
11 - 20	129079	Birampur Bhadeli
11 - 20	129084	Ughauli
11 - 20	129088	Nagasi
11 - 20	129089	Lilvan
11 - 20	129090	Mugarra Mahanagar
11 - 20	129091	Mohammdpur
11 - 20	129096	Kheda Jalalpur Pukhta
11 - 20	129097	Bhundi
11 - 20	129112	Katra Sadatganj
11 - 20	129115	Khiria Madhukar Pukhta
11 - 20	129117	Khajura Pukhta
11 - 20	129126	Khera Kishni Pukhta
11 - 20	129128	Usawan Second
21 - 30	129027	Tikai Pukhta
21 - 30	129053	Aktuya Kalan
21 - 30	129083	Barainia
21 - 30	129087	Maujjampur
31 - 40	129029	Deokali Kham
31 - 40	129054	Mirzapur Bichola
31 - 40	129068	Sondhamai
31 - 40	129080	Akbarpur
31 - 40	129082	Sathra
31 - 40	129107	Kheda Jalalpur Kham
31 - 40	129108	Jati
31 - 40	129113	Nagla Shimbhu Pukhta
41 - 50	129033	Bachheli Tarachand
41 - 50	129050	Asamya Rafatpur Pukhta
41 - 50	129056	Saranmai
41 - 50	129060	Belamai
41 - 50	129092	Bani
41 - 50	129110	Mathla
41 - 50	129116	Khiria Humayun Pukhta
51 - 75	129024	Tikari Pukhta
51 - 75	129026	Tikra
51 - 75	129031	Tikai Kham
51 - 75	129065	Mirzapur Atiraj
51 - 75	129081	Dalel Ganj
51 - 75	129123	Atena Pukhta
76 and above	129072	Nainamai
76 and above	129098	Kamlu Nagla

Appendix VII - Village Directory

List of villages according to the proportion of the scheduled castes and the scheduled tribes to the total population by ranges.

District: Budaun(149)

CD Block: Rajpura(0170)

B - Scheduled Tribes

Range of scheduled tribes population (percentages)	Location code number	Name of village
1	2	3
Nil	127071	Molan Pur Danda
Nil	127075	Deep Pur Danda
Nil	127076	Salawat Pur Urf Karkora
Nil	127077	Karkora
Nil	127078	Bhopatpur
Nil	127079	Sisauna Danda
Nil	127081	Dupta Kalan
Nil	127082	Chaupur Danda
Nil	127084	Sikandarpur Khagi
Nil	127085	Chamarpura
Nil	127086	Tumaria Khadar
Nil	127087	Jijoda Danda
Nil	127090	Bhikampur Jagir Danda
Nil	127091	Basantpur Danda
Nil	127095	Jamalpur Danda
Nil	127096	Rampur Khadar Danda
Nil	127097	Bhagta Nagala
Nil	127098	Sihavali
Nil	127100	Rajapur
Nil	127101	Kewalpur Urf Tipera
Nil	127102	Sinh Dalanpur
Nil	127103	Patei Nasir
Nil	127104	Semari
Nil	127105	Karanpur
Nil	127106	Dohari
Nil	127107	Rajpura
Nil	127108	Deora Bhura
Nil	127109	Malakpur
Nil	127110	Jaidaspur
Nil	127111	Pawsara
Nil	127112	Jaitora Sagarpur
Nil	127113	Faizpur
Nil	127114	Bhikampur Jaini
Nil	127115	Singholi Kallu
Nil	127116	Bahatkaran
Nil	127117	Rampur Mohkam
Nil	127118	Sundarpur
Nil	127119	Dupta Khurdpatti Chita
Nil	127120	Dupta Khurd Patti Ramsahai
Nil	127121	Kahrola Garvi
Nil	127122	Kahrola Patti Shakri
Nil	127123	Chandu Nagala
Nil	127124	Rasoolpur

Appendix VII - Village Directory

List of villages according to the proportion of the scheduled castes and the scheduled tribes to the total population by ranges.

District: Budaun(149)

CD Block: Rajpura(0170)

B - Scheduled Tribes

Range of scheduled tribes population (percentages)	Location code number	Name of village
1	2	3
Nil	127126	Medpur Danda
Nil	127127	Nariya Wali
Nil	127128	Sirsa
Nil	127129	Pitambarpur
Nil	127130	Hardaspur
Nil	127131	Ishaqpur
Nil	127132	Haimadpur
Nil	127133	Kesarpur
Nil	127134	Gawan Bahar Town
Nil	127135	Singhola Daulat Singh
Nil	127136	Singhola Chetsingh
Nil	127137	Mutena Girdhari Singh
Nil	127138	Mutena Ratan Kuwar
Nil	127139	Khagupura
Nil	127140	Deopura
Nil	127142	Kudarsi
Nil	127143	Kamalpur
Nil	127144	Udaranpur Khagi Shaifuddin
Nil	127145	Udaranpur Khagi Chetsingh
Nil	127146	Harupura Himmatsing
Nil	127147	Harupura Chetsingh
Nil	127148	Bhainsrauli
Nil	127149	Bhavavala
Nil	127150	Lahara Ratu
Nil	127151	Mubarikpur
Nil	127152	Ikona
Nil	127153	Salempur
Nil	127154	Khajra Inayatganj
Nil	127155	Rdradeep
Nil	127156	Saitua
Nil	127157	Sherpur
Nil	127158	Madhawali
Nil	127159	Bhiravati
Nil	127160	Hirauni
Nil	127161	Arthal
Nil	127162	Mukatpur
Nil	127163	Sinhpur
Nil	127164	Baibhur
Nil	127165	Bhaiyapur
Nil	127166	Nizampur
Nil	127167	Barora
Nil	127168	Jahanpur
Nil	127169	Isapur

Appendix VII - Village Directory

List of villages according to the proportion of the scheduled castes and the scheduled tribes to the total population by ranges.

District: Budaun(149)

CD Block: Rajpura(0170)

B - Scheduled Tribes

Range of scheduled tribes population (percentages)	Location code number	Name of village
1	2	3
Nil	127170	Singholi Purabia
Nil	127171	Kanhua
Nil	127172	Paniwara
Nil	127173	Rajawali
Nil	127174	Saidora
Nil	127175	Beora
Nil	127176	Nyora
Nil	127177	Amarpur
Nil	127178	Maksudanpur
Nil	127179	Pahalwara
Nil	127180	Chaturbhanpur
Nil	127181	Jianagla
Nil	127182	Harfari
Nil	127183	Tumaria Ghat
Nil	127184	Shahpur
Nil	127185	Bagder

Appendix VII - Village Directory

List of villages according to the proportion of the scheduled castes and the scheduled

District: Budaun(149)

CD Block: Gunnaur(0171)

B - Scheduled Tribes

Range of scheduled tribes population (percentages)	Location code number	Name of village
1	2	3
Nil	127186	Nagaliakazi
Nil	127187	Mehua Hasanganj
Nil	127188	Pathakpur
Nil	127189	Dadpur
Nil	127190	Panwari
Nil	127191	Kail
Nil	127192	Bhakroli
Nil	127193	Majhola Fatahpur
Nil	127194	Daroli
Nil	127195	Bhahipur
Nil	127197	Shahjahanabad Danda
Nil	127198	Firozpur
Nil	127199	Mirampur
Nil	127202	Faridpur
Nil	127206	Gunnaur Hirapur
Nil	127208	Baghau
Nil	127209	Noorpur
Nil	127214	Gunnaur Daulat Khan
Nil	127216	Gunnaur Fazal
Nil	127217	Gunnaur Mahmood
Nil	127218	Fatehpur
Nil	127219	Ganga Bas
Nil	127226	Hotam Garhi Pukhta
Nil	127227	Husenpur Sailab
Nil	127228	Bichpuri Sailab
Nil	127230	Rasoolpur
Nil	127231	Gunnaur Abdul Hai
Nil	127236	Garhia
Nil	127237	Jagannathpur
Nil	127238	Puthari
Nil	127239	Gajafarpur
Nil	127240	Rukanabad
Nil	127241	Zafarpur
Nil	127242	Isampur Sailabpukhta
Nil	127246	Isampur Danda
Nil	127247	Shahpur
Nil	127249	Kheria Uttam
Nil	127253	Bhona Nagala
Nil	127255	Rajpur
Nil	127257	Gothana
Nil	127258	Bahlolpur
Nil	127259	Bhojpur

Appendix VII - Village Directory

List of villages according to the proportion of the scheduled castes and the scheduled

District: Budaun(149)

CD Block: Gunnaur(0171)

B - Scheduled Tribes

Range of scheduled tribes population (percentages)	Location code number	Name of village
1	2	3
Nil	127260	Kuhera
Nil	127261	Ghugahiya
Nil	127262	Udaibhanpur
Nil	127263	Senjana
Nil	127264	Makhdumpur
Nil	127265	Gunnaur Semala
Nil	127266	Haduda
Nil	127267	Akbarpur
Nil	127268	Kanhua
Nil	127269	Siroraqazi
Nil	127270	Mahmoodpur
Nil	127271	Sainjana Ahran
Nil	127272	Bhojrajpur
Nil	127273	Dudabag
Nil	127274	Dhanaripatti Balu Shankar
Nil	127275	Dhanaripatti Lalsingh
Nil	127276	Garha
Nil	127277	Udranpur Azmatnagar/Azpatnagar
Nil	127278	Rustampur Pipalvala
Nil	127279	Manharnagala Urf Bhagnagar
Nil	127280	Ramnagar Urf Kanua Nagala
Nil	127281	Manakpur
Nil	127286	Khalilpur
Nil	127287	Jairam Nagar
Nil	127288	Sunwar Sarai
Nil	127289	Kalha
Nil	127290	Surpur
Nil	127291	Mudena
Nil	127292	Dinora
Nil	127293	Thana
Nil	127294	Lohawai
Nil	127295	Baghura Karia Khera
Nil	127296	Kishanpur Shyampur
Nil	127297	Kubri Bhur
Nil	127298	Bichpuri Bhur
Nil	127299	Chhapra
Nil	127300	Kanhua Khera
Nil	127303	Salempur Bhur
Nil	127304	Bamanpuri
Nil	127305	Aurangabad
Nil	127307	Khajura
Nil	127308	Satnoli

Appendix VII - Village Directory

List of villages according to the proportion of the scheduled castes and the scheduled

District: Budaun(149)

CD Block: Gunnaur(0171)

B - Scheduled Tribes

Range of scheduled tribes population (percentages)	Location code number	Name of village
1	2	3
Nil	127309	Afjalpur
Nil	127310	Shahpur Bhur
Nil	127311	Jadwar
Nil	127312	Lahara Bhur
Nil	127313	Sikrora Bhur
Nil	127314	Bandrai Kamalgarh
Less than 5	127250	Asadpur
Less than 5	127285	Kirtia/Kritiya

Appendix VII - Village Directory

List of villages according to the proportion of the scheduled castes and the

District: Budaun(149)

CD Block: Janawai(0172)

B - Scheduled Tribes

Range of scheduled tribes population (percentages)	Location code number	Name of village
1	2	3
Nil	127315	Kirat Pur
Nil	127316	Siraulia
Nil	127317	Sultangarh
Nil	127321	Garhi Bichaula
Nil	127322	Himmatpur
Nil	127323	Semlabhurh
Nil	127324	Babakkarpur
Nil	127326	Lawar
Nil	127327	Sihora
Nil	127328	Budheiti Fazilpur
Nil	127329	Husainpur Bhur
Nil	127330	Akbarabad
Nil	127331	Bandrai
Nil	127332	Rampura Ramraipur
Nil	127333	Loharpura
Nil	127334	Dewar Kanchan
Nil	127335	Mirzapur
Nil	127337	Rajwana
Nil	127338	Simrai
Nil	127340	Kadrabad
Nil	127341	Nasirpur Khadar
Nil	127342	Gehat
Nil	127343	Dariapur
Nil	127344	Ganoopura
Nil	127345	Jamalpur
Nil	127346	Hatyawali
Nil	127348	Petei Kyasath
Nil	127349	Pusavali
Nil	127350	Vilaspur
Nil	127351	Nandpur
Nil	127352	Pataria
Nil	127353	Bichaula Bhurh
Nil	127354	Dhandwara
Nil	127355	Sikraura Khadar
Nil	127357	Chhabilpur
Nil	127358	Haidarabad
Nil	127359	Humayunpur
Nil	127360	Medhauri
Nil	127361	Sarai Brahman
Nil	127362	Junvih
Nil	127363	Hargovindpur
Nil	127364	Riwara

Appendix VII - Village Directory

List of villages according to the proportion of the scheduled castes and the

District: Budaun(149)

CD Block: Janawai(0172)

B - Scheduled Tribes

Range of scheduled tribes population (percentages)	Location code number	Name of village
1	2	3
Nil	127365	Nandrali
Nil	127366	Jhukera
Nil	127367	Lahra Nagala Shyam
Nil	127368	Bijua Nagala
Nil	127369	Kheria Rudra
Nil	127370	Davanthara Shyam
Nil	127371	Davathara Himanchal
Nil	127372	Davathara Harlala
Nil	127373	Davathara Harkishan
Nil	127374	Deepa Nagla
Nil	127375	Dhanipur
Nil	127376	Semla Karanpur
Nil	127377	Baghoi
Nil	127378	Duwari Kalan
Nil	127380	Dhandumara
Nil	127381	Bairpur Maharaji
Nil	127382	Duwari Khurd
Nil	127383	Puran Patti
Nil	127384	Latifpur Todhi
Nil	127385	Raindha
Nil	127386	Khera Mani
Nil	127387	Bairpur Sewa
Nil	127389	Azizpur
Nil	127390	Kariavain
Nil	127391	Kashipur
Nil	127392	Latifpur Dhir
Nil	127393	Dhumana Deeppur
Nil	127394	Mahawali Muhi Uddinpur
Nil	127395	Ahrola Nawazi
Nil	127396	Ghagsemar
Nil	127397	Nagla Ajmeri Danda
Nil	127398	Taharpur
Nil	127404	Bajhangi
Nil	127405	Chabutara
Nil	127406	Khera Chinti Khalsa
Nil	127407	Ghonsli Raja
Nil	127408	Ghonsli Mohakam
Nil	127409	Ghonsli Ramsahai
Nil	127410	Ghonsli Anuruddh
Nil	127411	Ganeshpur
Nil	127412	Hulakabad
Nil	127413	Ghonsli Bahan

Appendix VII - Village Directory

List of villages according to the proportion of the scheduled castes and the

District: Budaun(149)

CD Block: Janawai(0172)

B - Scheduled Tribes

Range of scheduled tribes population (percentages)	Location code number	Name of village
1	2	3
Nil	127414	Naglia Devi
Nil	127415	Khera Fatahpur
Nil	127416	Allipur
Nil	127417	Nagla Madi
Nil	127418	Kasimpur Lalroi
Nil	127419	Paratpur
Nil	127420	Gaguri
Nil	127421	Madkawali
Nil	127422	Dumayal
Nil	127423	Ramnagar Tappa
Nil	127424	Kharkavari Tappabaish
Nil	127428	Singhola Pukhta
Nil	127429	Mendawali
Nil	127430	Narupura
Nil	127431	Nagala Rukhara Pukhta
Nil	127433	Chirwara
Nil	127434	Pirbahadur
Nil	127435	Chirvira
Nil	127436	Kaletha
Nil	127437	Bahmora
Nil	127438	Jalalpur
Nil	127439	Bhavarubar Khera
Nil	127440	Mengra
Nil	127441	Naharpur
Nil	127442	Samaspur Danda
Nil	127445	Raghupur Pukhta
Nil	127447	Mithanpur
Nil	127448	Maihusainpur Pukhta
Nil	127449	Maihusainpur Kham

Appendix VII - Village Directory

List of villages according to the proportion of the scheduled castes and the scheduled tribes to the total population by ranges.

District: Budaun(149)

CD Block: Asafpur(0173)

B - Scheduled Tribes

Range of scheduled tribes population (percentages)	Location code number	Name of village
1	2	3
Nil	127450	Kishanpur
Nil	127451	Bhur Bisauli
Nil	127452	Takhaura
Nil	127454	Allahpur Khurd
Nil	127455	Kuarera
Nil	127456	Nehdoli
Nil	127457	Rajtikoli
Nil	127458	Paharpur
Nil	127459	Todarpur
Nil	127460	Begamnagar Urf Danpur
Nil	127461	Basaumi
Nil	127462	Bhojpur
Nil	127463	Sikari
Nil	127464	Shyampur
Nil	127465	Sadullanagar
Nil	127466	Mannu Nagar
Nil	127467	Bargavan
Nil	127468	Hardaspur
Nil	127469	Dabthara
Nil	127471	Malkhanpur
Nil	127472	Sahawar Shah
Nil	127473	Puruwa Khera
Nil	127474	Kalrawala
Nil	127475	Sirsawan
Nil	127476	Dhanupura
Nil	127477	Nizamuddinpur Shah
Nil	127478	Sangrampur
Nil	127479	Bijauri
Nil	127480	Laxmipur
Nil	127481	Dabtora
Nil	127482	Lalua Nagala
Nil	127483	Dabtori
Nil	127484	Tatarpur
Nil	127485	Bidha Nagala
Nil	127486	Musia Nagala
Nil	127487	Daulatpur
Nil	127488	Bharatpur
Nil	127489	Karengi
Nil	127490	Bavepur
Nil	127491	Guriyari
Nil	127493	Jalalpur

Appendix VII - Village Directory

List of villages according to the proportion of the scheduled castes and the scheduled tribes to the total population by ranges.

District: Budaun(149)

CD Block: Asafpur(0173)

B - Scheduled Tribes

Range of scheduled tribes population (percentages)	Location code number	Name of village
1	2	3
Nil	127494	Prithipur
Nil	127495	Pindara
Nil	127497	Banjaria Khanpur
Nil	127498	Salempur
Nil	127499	Parvejnagar
Nil	127500	Parsia
Nil	127501	Ahrauli
Nil	127503	Saindola
Nil	127504	Dhiriya
Nil	127505	Mohkampur
Nil	127506	Ratanpur
Nil	127507	Gahora
Nil	127508	Kuwwan Danda
Nil	127509	Gulariya
Nil	127510	Bhamauri
Nil	127511	Ambiapur
Nil	127513	Navabpura
Nil	127514	Thanpur
Nil	127515	Nagala Majra Jait
Nil	127516	Dhoranpur
Nil	127517	Daraila
Nil	127518	Dagari
Nil	127520	Noornagar Kauria
Nil	127521	Dhoondpur
Nil	127522	Asafpur Phakawali
Nil	127523	Narauri Naraura
Nil	127524	Manpur
Nil	127525	Pisanhari
Nil	127526	Orchhi
Nil	127527	Parmanandpur
Nil	127528	Kheradas
Nil	127529	Sisaraka
Nil	127530	Kanua Khera
Nil	127531	Ajitpur
Nil	127532	Pipariya
Nil	127533	Bhavanipur Sisaraka
Nil	127534	Mugrra
Nil	127535	Habibpur Dajram
Nil	127536	Pathakpur
Nil	127537	Dhanyavali
Nil	127538	Daspur

Appendix VII - Village Directory

List of villages according to the proportion of the scheduled castes and the scheduled tribes to the total population by ranges.

District: Budaun(149)

CD Block: Asafpur(0173)

B - Scheduled Tribes

Range of scheduled tribes population (percentages)	Location code number	Name of village
1	2	3
Nil	127540	Gangoli
Nil	127541	Sureni Papri
Nil	127542	Jaitpur
Nil	127543	Danvari
Nil	127544	Ashokpur
Nil	127545	Mahori

Appendix VII - Village Directory

List of villages according to the proportion of the scheduled castes and the scheduled tribes to the total population by ranges.

District: Budaun(149)

CD Block: Islamnagar(0174)

B - Scheduled Tribes

Range of scheduled tribes population (percentages)	Location code number	Name of village
1	2	3
Nil	127546	Bajhera
Nil	127547	Tark Parauli
Nil	127548	Khajuria
Nil	127549	Gujraila
Nil	127550	Jakhaura Jauharpur
Nil	127552	Saidsarai
Nil	127553	Saraya
Nil	127554	Jagtua
Nil	127555	Mitrauli
Nil	127556	Bhusaya
Nil	127557	Ladhauli
Nil	127558	Jagat Pipari
Nil	127559	Dhimarpur
Nil	127560	Jafarpur
Nil	127561	Ulla
Nil	127562	Nauna
Nil	127563	Chamarpura
Nil	127564	Chandoi
Nil	127565	Nagla Baraha
Nil	127566	Jarainda
Nil	127567	Kunwarpur
Nil	127568	Balpur
Nil	127569	Rafatpur
Nil	127570	Rasoolpur Savga
Nil	127571	Shivnagar Urf Chiria Khera
Nil	127572	Azadnagar
Nil	127573	Bhawanipur Nagla
Nil	127576	Muhabbey Alipur Chicheta
Nil	127577	Hempur
Nil	127578	Sakhamai
Nil	127579	Vikarampur Charsaura
Nil	127580	Ramnagar Saidpur
Nil	127581	Mianpur Deora
Nil	127582	Alinagar
Nil	127583	Allahpur Samaspur
Nil	127584	Sabha Nagar
Nil	127585	Samadnagar
Nil	127586	Byorkasmabad Sikanderpur Urf H
Nil	127587	Chandpur
Nil	127588	Sithauli
Nil	127589	Abdulvahidpur Urf Papsara

Appendix VII - Village Directory

List of villages according to the proportion of the scheduled castes and the scheduled tribes to the total population by ranges.

District: Budaun(149)

CD Block: Islamnagar(0174)

B - Scheduled Tribes

Range of scheduled tribes population (percentages)	Location code number	Name of village
1	2	3
Nil	127590	Labhari
Nil	127591	Kanharpur
Nil	127754	Jagdishpur
Nil	127755	Jasupur
Nil	127756	Rajthal
Nil	127757	Maujuddin Nagar
Nil	127758	Sadat Nagar
Nil	127759	Mohsanpur
Nil	127760	Bhagwant Nagar
Nil	127761	Dajrampur
Nil	127762	Bajhangi
Nil	127763	Saifullaganj Sagar Saraya
Nil	127764	Khanjanpur
Nil	127765	Noorpur Pinauni
Nil	127766	Chhitarpur Mahrola
Nil	127767	Nanderi
Nil	127768	Achalpur
Nil	127769	Naugawan
Nil	127770	Lashkar Oiya
Nil	127771	Sadatpur Nachani
Nil	127772	Vijaypur
Nil	127773	Garhikhanpur
Nil	127774	Sundar Nagar
Nil	127775	Maikalan
Nil	127776	Kohra
Nil	127777	Kiserai Ibadulla Nagar
Nil	127778	Agras
Nil	127779	Surahi
Nil	127780	Maikhurd
Nil	127781	Kundavali Musia Nagla
Nil	127782	Rajpur Roshannagar
Nil	127783	Firozpur Gumrah
Nil	127784	Udaipur
Nil	127785	Eekh Khera
Nil	127787	Daranagar
Nil	127788	Saifpur
Nil	127789	Allipur Chachipur
Nil	127790	Nagar Pukhra
Nil	127791	Buddha Nagar
Nil	127792	Chhibau Khurd
Nil	127793	Dharampur

Appendix VII - Village Directory

List of villages according to the proportion of the scheduled castes and the scheduled tribes to the total population by ranges.

District: Budaun(149)

CD Block: Islamnagar(0174)

B - Scheduled Tribes

Range of scheduled tribes population (percentages)	Location code number	Name of village
1	2	3
Nil	127794	Kripalpur
Nil	127795	Guritha
Nil	127796	Sorha
Nil	127797	Khushalpur
Nil	127798	Purdalpur
Nil	127799	Kariyamai
Nil	127800	Bharatpur

Appendix VII - Village Directory

List of villages according to the proportion of the scheduled castes and the

District: Budaun(149)

CD Block: Bisauli(0175)

B - Scheduled Tribes

Range of scheduled tribes population (percentages)	Location code number	Name of village
1	2	3
Nil	127592	Dhilwari
Nil	127593	Bhatpura
Nil	127594	Maujampur
Nil	127596	Nawada
Nil	127597	Sarva
Nil	127599	Ajanavar
Nil	127600	Kudhauri
Nil	127601	Nizara
Nil	127602	Hatsa
Nil	127603	Paiga Bhikampur
Nil	127605	Panaudi
Nil	127607	Kalloopur
Nil	127608	Madanjhuri
Nil	127609	Purohit Khera
Nil	127610	Sahanpur
Nil	127611	Sichauli
Nil	127612	Kichakpur
Nil	127613	Barkhera
Nil	127615	Kamalpur
Nil	127618	Chandpura
Nil	127619	Basai
Nil	127620	Atarpura
Nil	127621	Aadpur
Nil	127622	Papgaon
Nil	127623	Karkheri
Nil	127624	Maithra
Nil	127625	Jarara
Nil	127626	Harraipur
Nil	127627	Nawab Pur Pachtaur
Nil	127628	Alhua
Nil	127629	Mundia
Nil	127630	Dharpur Biharipur
Nil	127631	Manakpur
Nil	127633	Behta Koda
Nil	127634	Sandauli
Nil	127635	Sarauri
Nil	127636	Navada
Nil	127637	Angthara
Nil	127638	Khajuria
Nil	127639	Ladhera
Nil	127640	Mohammadpur Mai
Nil	127641	Mubarakpur

Appendix VII - Village Directory

List of villages according to the proportion of the scheduled castes and the

District: Budaun(149)

CD Block: Bisauli(0175)

B - Scheduled Tribes

Range of scheduled tribes population (percentages)	Location code number	Name of village
1	2	3
Nil	127695	Nasrol
Nil	127696	Bhagatpur
Nil	127698	Pivari
Nil	127699	Etmadpur
Nil	127700	Bhavipur
Nil	127701	Raipur
Nil	127702	Karanpur
Nil	127703	Behta Pathak
Nil	127704	Gadgaon
Nil	127705	Kalyanpur
Nil	127706	Adupura
Nil	127707	Tarapur
Nil	127708	Pathakpur
Nil	127709	Fatehpur Virampur
Nil	127710	Siddhpur Kaithauli
Nil	127711	Nibhera Sarvarpur
Nil	127712	Aipura
Nil	127713	Jasrathpur
Nil	127714	Antaipur
Nil	127715	Husainpur
Nil	127716	Ranet Govindpur
Nil	127717	Sujanpur
Nil	127718	Bhanpur
Nil	127719	Sirtaula
Nil	127721	Shekhupura
Nil	127722	Raipur Jagman
Nil	127723	Pithamai
Nil	127724	Katghar
Nil	127725	Rajpur
Nil	127727	Bhilaulia Satarpur
Nil	127728	Alampur
Nil	127730	Nagpur Nunpur
Nil	127731	Parauli
Nil	127823	Govindpur Shivanagar
Nil	127824	Chani
Nil	127825	Sadrudin Pur
Nil	127826	Khudaganj
Nil	127827	Gandhrauli
Nil	127828	Chhivukalan
Nil	127829	Svadeshpur
Nil	127830	Sarera
Nil	127832	Palia

Appendix VII - Village Directory

List of villages according to the proportion of the scheduled castes and the

District: Budaun(149)

CD Block: Bisauli(0175)

B - Scheduled Tribes

Range of scheduled tribes population (percentages)	Location code number	Name of village
1	2	3
Nil	127833	Ratanpur Kot
Nil	127834	Kot
Nil	127835	Firozpur
Nil	127836	Sarai Jasu
Nil	127837	Svaroop Pur
Nil	127838	Raipur Khurd
Nil	127839	Pipri Raghunathpur
Nil	127840	Dharera
Nil	127841	Parah Baraulia

Appendix VII - Village Directory

List of villages according to the proportion of the scheduled castes and the scheduled

District: Budaun(149)

CD Block: Wazirganj(0176)

B - Scheduled Tribes

Range of scheduled tribes population (percentages)	Location code number	Name of village
1	2	3
Nil	127642	Disauliganj
Nil	127643	Daulatpur
Nil	127644	Singthara
Nil	127645	Sahawar Khera
Nil	127647	Katgaon
Nil	127648	Nandwari
Nil	127650	Sherandazpur
Nil	127651	Ureina
Nil	127652	Doongon
Nil	127653	Manwa
Nil	127654	Bhawanipur
Nil	127655	Bagrain
Nil	127656	Baripura
Nil	127657	Itoua
Nil	127658	Gargaia
Nil	127659	Painpal
Nil	127660	Bhikampur
Nil	127661	Udaipur
Nil	127662	Sisaiyan
Nil	127663	Ageyee
Nil	127664	Jamalpur
Nil	127665	Lahraladpur
Nil	127666	Sarauria
Nil	127667	Sursaina
Nil	127668	Hussainpur
Nil	127669	Chanjari
Nil	127670	Ramdandi
Nil	127672	Meerapur
Nil	127673	Barour Amanullapur
Nil	127674	Nimthauli
Nil	127675	Kaser Panauta
Nil	127676	Kaser Gatia
Nil	127679	Hatra
Nil	127680	Pusgawan
Nil	127681	Jakhaulia
Nil	127682	Dhaurera
Nil	127683	Rota
Nil	127684	Nagria
Nil	127685	Karraon
Nil	127686	Kadar Nagar
Nil	127687	Tikuri
Nil	127688	Mahera

Appendix VII - Village Directory

List of villages according to the proportion of the scheduled castes and the scheduled

District: Budaun(149)

CD Block: Wazirganj(0176)

B - Scheduled Tribes

Range of scheduled tribes population (percentages)	Location code number	Name of village
1	2	3
Nil	127689	Kallia Kazampur
Nil	127690	Bagarpur
Nil	127691	Harnathpur Mustkharja
Nil	127692	Bankota
Nil	127693	Alinagar
Nil	127694	Soi
Nil	127732	Chhimarpura
Nil	127733	Vakarpur
Nil	127734	Bhatani
Nil	127735	Harnathpur Nauli 83 Palei
Nil	127736	Palai
Nil	127737	Khurrampur Bhamauri
Nil	127738	Talibnagar
Nil	127739	Makrandpur
Nil	127740	Lakhupura
Nil	127741	Raharia
Nil	127742	Chharchhoo
Nil	127743	Kurvi
Nil	127744	Amrauli
Nil	127745	Nizampura
Nil	127746	Byoli
Nil	127747	Kanjua
Nil	127748	Virampur
Nil	127749	Roop Pura
Nil	127750	Kotra Rasula
Nil	127751	Pachhtaur
Nil	127752	Karkatpur
Nil	127753	Gotha

Appendix VII - Village Directory

List of villages according to the proportion of the scheduled castes and the scheduled

District: Budaun(149)

CD Block: Sahaswan(0177)

B - Scheduled Tribes

Range of scheduled tribes population (percentages)	Location code number	Name of village
1	2	3
Nil	127801	Khandua
Nil	127802	Kubri Majra Sarai Sanwal
Nil	127803	Sarai Sanwal
Nil	127804	Lothar
Nil	127805	Mevali
Nil	127806	Mahanagar
Nil	127807	Udhaiti Patti Garbi
Nil	127808	Udhaiti Patti Sharki
Nil	127809	Sarah Baghauri
Nil	127810	Titauli
Nil	127811	Kangawan Gugauwa
Nil	127812	Barvara
Nil	127813	Ghansauli
Nil	127814	Naraini
Nil	127815	Raj Baraulia
Nil	127816	Mahdooda Tappa Rionae
Nil	127817	Reonae Kundan
Nil	127818	Reonae Dalae
Nil	127819	Balakishanpur
Nil	127820	Khitaura Bhagwant
Nil	127821	Khitaura Kundan
Nil	127822	Mahlauli
Nil	127931	Rafatpur Banjra
Nil	127932	Mahmoodpur Sogna
Nil	127933	Kuwa Danda
Nil	127934	Athgauna
Nil	127935	Afzalpur Chhaganpur
Nil	127936	Tarencha
Nil	127937	Ahmad Nagar Asouli
Nil	127938	Sarai Mudia Khagi
Nil	127939	Sirki Kherha
Nil	127940	Mudia Nanda
Nil	127941	Rampura Enuddin
Nil	127942	Sukatiya
Nil	127943	Mishripur Mukuiyan
Nil	127944	Naithua
Nil	127947	Rafi Nagar
Nil	127948	Khirwara
Nil	127949	Lahra Asdullapur
Nil	127950	Shekh Nagla
Nil	127951	Nagla Salaar
Nil	127952	Jijahat

Appendix VII - Village Directory

List of villages according to the proportion of the scheduled castes and the scheduled

District: Budaun(149)

CD Block: Sahaswan(0177)

B - Scheduled Tribes

Range of scheduled tribes population (percentages)	Location code number	Name of village
1	2	3
Nil	127953	Mujariya
Nil	127954	Aliganj
Nil	127955	Bichaula Tappa Jamini
Nil	127956	Katiya Bhagwant
Nil	127957	Katiya Kesar
Nil	127958	Rasoola
Nil	128103	Hamupur
Nil	128104	Kakrala
Nil	128105	Kyawali
Nil	128106	Kamanpur Bhoorh
Nil	128107	Bansupur
Nil	128108	Bhedpur
Nil	128109	Rampura Tappa Reonai
Nil	128110	Jarara
Nil	128111	Tahra
Nil	128112	Haripur
Nil	128113	Sadhpur
Nil	128114	Allipur Tappa Haveli
Nil	128115	Bhagatpur
Nil	128116	Mohammadpur Hajjam
Nil	128117	Bhoorh Khitaura
Nil	128118	Sultanpur Tappa Ahmadnagar
Nil	128119	Bahvalpur
Nil	128120	Hotipur
Nil	128121	Gahlaul
Nil	128122	Tigra
Nil	128123	Chandesi
Nil	128124	Labeledpur
Nil	128125	Aurangabad Bhoorh
Nil	128126	Fatehpur Kubri
Nil	128127	Jahidpur Ghansoli
Nil	128128	Ibrahimpur Garhi
Nil	128129	Daulatpur
Nil	128130	Shikarpur
Nil	128131	Bhamori
Nil	128132	Ismailpur Ghonspur
Nil	128133	Parsauna
Nil	128134	Nagla Choie
Nil	128135	Khairpur Khairati
Nil	128136	Kolhar
Nil	128137	Mohammadpur Uda
Nil	128138	Manakpur

Appendix VII - Village Directory**List of villages according to the proportion of the scheduled castes and the scheduled**

District: Budaun(149)

CD Block: Sahaswan(0177)

B - Scheduled Tribes

Range of scheduled tribes population (percentages)	Location code number	Name of village
1	2	3
Nil	128139	Fatanpurya Tappa Haveli
Nil	128143	Basoorpur Firozpur
Nil	128144	Sikandarpur Patti
Nil	128146	Shekhpur Saidpur
Nil	128148	Anandipur
Nil	128149	Zahidpur Alampur
Nil	128150	Yahiyapur
Nil	128152	Khandak
Nil	128153	Dinapur
Nil	128154	Allehdadpur Bhoorh
Nil	128155	Hasanpur Lodha Nagla Hari
Nil	128156	Mudsan
Nil	128157	Haswa Nagla
Nil	128158	Sarai Mansukh
Nil	128159	Dariapur
Nil	128160	Kolhai
Nil	128161	Shampur Ballu
Nil	128163	Chhokarpur
Nil	128164	Nasirpur Nathu
Nil	128165	Sarai Ramdas
Nil	128166	Simrra Banveerpur
Nil	128167	Patar Chauha
Nil	128168	Ismaeilpur Bhemari
Nil	128169	Mooseypur
Nil	128170	Parmu
Nil	128171	Bhujpura Tappa Jamini
Nil	128172	Dharpura Mirapur
Nil	128173	Ranet Matkuli
Nil	128174	Sagrai
Nil	128175	Gadanpur Sakatpur
Nil	128176	Khukhania Ramrai
Nil	128177	Khukhania Jauje
Nil	128178	Mahdooda Gujar
Nil	128179	Nagla Mishr
Nil	128181	Mudari Sidharpur
Nil	128182	Jaunera
Nil	128183	Samda
Nil	128184	Shukrullahapur
Nil	128185	Gangapur
Nil	128186	Relai Madhopur
Nil	128187	Sirki Dammu
Nil	128188	Baderiya

Appendix VII - Village Directory**List of villages according to the proportion of the scheduled castes and the scheduled**

District: Budaun(149)

CD Block: Sahaswan(0177)

B - Scheduled Tribes

Range of scheduled tribes population (percentages)	Location code number	Name of village
1	2	3
Nil	128189	Jakoopura
Nil	128190	Ludhpura
Nil	128191	Shujatgang Pachtour
Nil	128192	Chauhanpur
Nil	128194	Dakara Khaam
Nil	128195	Sidholia Khaam
Nil	128197	Fazilpur Kukraiya
Nil	128198	Sithaulia Pukhta
Nil	128199	Kamanpur Bela
Nil	128200	Hardattpur
Nil	128202	Gadholiya Patti Tasol
Nil	128205	Jarifpur Garhiya
Nil	128206	Rasoolpur Bela
Nil	128208	Dhapar
Nil	128209	Nagala Baran
Nil	128211	Kharkwari Manpur Pukhta
Nil	128212	Ghooranpur
Nil	128213	Ismailpur Allahapur
Nil	128214	Sujaatganj Bela
Nil	128215	Abbu Nagar
Nil	128216	Nasirpur Gausu
Nil	128217	Navabganj Bela
Nil	128218	Jamani
Nil	128219	Kharkwari Manpur Khaam
Nil	128223	Aurangabad Tappa Jamni
Nil	128224	Kurbanpur
Nil	128225	Bhikampur Tappa Jamni
Nil	128226	Buxer Bhujevta
Nil	128228	Nagla Kotar
Nil	128230	Paalpur
Nil	128231	Buxer Khalsa
Nil	128232	Narsaina

Appendix VII - Village Directory

List of villages according to the proportion of the scheduled castes and the scheduled tribes to the

District: Budaun(149)

CD Block: Ambiapur(0178)

B - Scheduled Tribes

Range of scheduled tribes population (percentages)	Location code number	Name of village
1	2	3
Nil	127842	Sirtaul
Nil	127843	Behtagusain
Nil	127844	Chholayan
Nil	127845	Dhadooamar
Nil	127846	Karanpur
Nil	127847	Pindaul
Nil	127848	Hardaspur
Nil	127849	Fateh Nagla
Nil	127850	Nagla Tarau
Nil	127851	Nagla Dallu
Nil	127852	Badrauni
Nil	127853	Palpur
Nil	127854	Barnidhakupur
Nil	127855	Mirzapur Shohra
Nil	127856	Kurdarni
Nil	127857	Khairi
Nil	127858	Angaul
Nil	127859	Bairmai Khurd
Nil	127860	Jarsaini
Nil	127861	Jarawan
Nil	127862	Baramai Buzurg
Nil	127863	Khausara
Nil	127864	Gatarpur
Nil	127865	Gudhni
Nil	127866	Bansbaraulia
Nil	127867	Dudhani
Nil	127868	Surajpur
Nil	127869	Sadarpur
Nil	127870	Dhanauli
Nil	127871	Rudeina Ghangholi
Nil	127872	Simribhojpur
Nil	127873	Bamed
Nil	127874	Katinna
Nil	127875	Mooseypur
Nil	127876	Barnighat
Nil	127877	Bhatri Govardhanpur
Nil	127878	Oya
Nil	127879	Faqirabad
Nil	127880	Sahaspur
Nil	127881	Nagarjhoona
Nil	127882	Rampur Tanda
Nil	127883	Paharpur

Appendix VII - Village Directory

List of villages according to the proportion of the scheduled castes and the scheduled tribes to the

District: Budaun(149)

CD Block: Ambiapur(0178)

B - Scheduled Tribes

Range of scheduled tribes population (percentages)	Location code number	Name of village
1	2	3
Nil	127884	Shahbazpur
Nil	127885	Jinaura
Nil	127886	Khulet
Nil	127887	Behtajabi
Nil	127888	Shahzadnagar
Nil	127889	Kherha
Nil	127890	Nizampur
Nil	127891	Jahanabad
Nil	127892	Ulikhya
Nil	127893	Pusgawan
Nil	127894	Haidalpur
Nil	127895	Rampur Mazra
Nil	127896	Dabihari
Nil	127897	Din Nagar Sheikhpur
Nil	127898	Haivatpur
Nil	127899	Sundar Nagar
Nil	127900	Satetipatti Gaja
Nil	127901	Sateti Patti Chooria
Nil	127902	Sateti Patti Sukhat
Nil	127903	Sateti Patti Inchha
Nil	127904	Garhali
Nil	127905	Badshahpur
Nil	127906	Ambiapur
Nil	127907	Naipindari
Nil	127908	Raipur Buzurg
Nil	127909	Bain
Nil	127910	Siddhpur Chitrasen
Nil	127911	Khairati Nagar
Nil	127912	Fatehullaha Ganj
Nil	127913	Bagarpur Sagarpur
Nil	127914	Sirasaulpatti Jasa
Nil	127915	Serasaulpatti Kunwarsahai
Nil	127916	Sirasaul Patti Seetaram
Nil	127917	Mohammadganj
Nil	127918	Bhikampur Hardopatti
Nil	127919	Sabdapur
Nil	127920	Banbehta
Nil	127921	Akauli
Nil	127922	Bichaula
Nil	127923	Harganpur
Nil	127924	Basawanpur
Nil	127925	Hasapur Baheriya

Appendix VII - Village Directory

List of villages according to the proportion of the scheduled castes and the scheduled tribes to the

District: Budaun(149)

CD Block: Ambiapur(0178)

B - Scheduled Tribes

Range of scheduled tribes population (percentages)	Location code number	Name of village
1	2	3
Nil	127926	Mustafabad Tappa Ahamadnagar
Nil	127927	Tigora Isapur
Nil	127928	Rujhan
Nil	127929	Risauli
Nil	127930	Garhi

Appendix VII - Village Directory

List of villages according to the proportion of the scheduled castes and the scheduled

District: Budaun(149)

CD Block: Dahgavan(0179)

B - Scheduled Tribes

Range of scheduled tribes population (percentages)	Location code number	Name of village
1	2	3
Nil	127959	Surajpur Bhoorh
Nil	127960	Kureshpur
Nil	127961	Ruknuddin Nagar
Nil	127962	Sakatpur
Nil	127963	Danpur
Nil	127964	Sultanpur Tappa Farid Nagar
Nil	127965	Loharpura
Nil	127966	Guladia
Nil	127967	Girdharpur
Nil	127968	Shampur Malik Fatta
Nil	127969	Bhojipura Pavai
Nil	127970	Ambiapur
Nil	127971	Wazirpur
Nil	127972	Thanpur
Nil	127974	Ibrahimpur Faizganj
Nil	127975	Chandpura
Nil	127976	Nawabganj Batni
Nil	127977	Kotha
Nil	127978	Deori Amrit
Nil	127979	Ramnagar Majara Nadha
Nil	127980	Nadha
Nil	127981	Qadar Nagar Urf Qadar Chowk
Nil	127982	Mohammadganj Gobra
Nil	127983	Kubri Kam Sahai
Nil	127984	Afzalpur Budheti
Nil	127985	Mirzapur Mohsanpur
Nil	127986	Kharakwari Bhurh
Nil	127987	Bhagta Nagla
Nil	127988	Makhdumpur
Nil	127989	Badhauri Sagarpur
Nil	127990	Sirsaul
Nil	127991	Tahirpur Zahidpur
Nil	127992	Arifpur Bhagta Nagla
Nil	127993	Rafatpur Mauru Shumali
Nil	127994	Rafatpur Maur Janoobi
Nil	127995	Majholra
Nil	127996	Karia Bain
Nil	127997	Kharkhoul
Nil	127998	Malikpur Bicholapatti Gulabi
Nil	127999	Malikpur Bicholapatti Khagi
Nil	128000	Malikpur Bicholapatti Maharam
Nil	128001	Shadipur

Appendix VII - Village Directory

List of villages according to the proportion of the scheduled castes and the scheduled

District: Budaun(149)

CD Block: Dahgavan(0179)

B - Scheduled Tribes

Range of scheduled tribes population (percentages)	Location code number	Name of village
1	2	3
Nil	128002	Doodma
Nil	128003	Salawatpur Bhoorh
Nil	128004	Bhawanipur Sarai
Nil	128005	Ranjitpur
Nil	128006	Shahnagar Patparaganj
Nil	128007	Bastoi Sikri
Nil	128008	Nagariamutallika Fatanpur
Nil	128009	Farid Nagar
Nil	128014	Adampur
Nil	128015	Aslaur
Nil	128016	Khanwa Nagla
Nil	128017	Radnaul Azizpur
Nil	128018	Fatanpur
Nil	128019	Rasoolpur Kala
Nil	128021	Rasoolpur Dudhi
Nil	128023	Brathla Nibri
Nil	128024	Ismailpur Kothra
Nil	128026	Zarif Nagar Durgpur
Nil	128027	Mohammadpur Kudai
Nil	128028	Bhogajit Nagariya
Nil	128029	Nainaul Bagwala
Nil	128030	Somanpur
Nil	128031	Dharampur Tappa Bais
Nil	128032	Bheempur Dostpur
Nil	128033	Serai Urf Vijay Garhi
Nil	128034	Suraj Pur Tappa Bais
Nil	128035	Antar
Nil	128036	Dahgawan
Nil	128037	Dandra
Nil	128038	Shamaspur Kunvari
Nil	128040	Shekhupura
Nil	128041	Jatki
Nil	128042	Salawatpur Majra Bhoyas
Nil	128043	Vastuiya
Nil	128044	Dhobar Khera
Nil	128045	Hasanpur Jaretha
Nil	128046	Allipur Sherpur
Nil	128047	Mustafabad Jaretha
Nil	128048	Kamalpur Jallu Nagar
Nil	128049	Firozabad Jaretha
Nil	128050	Kanksi
Nil	128051	Usmanpur

Appendix VII - Village Directory

List of villages according to the proportion of the scheduled castes and the scheduled

District: Budaun(149)

CD Block: Dahgavan(0179)

B - Scheduled Tribes

Range of scheduled tribes population (percentages)	Location code number	Name of village
1	2	3
Nil	128052	Jaretha
Nil	128053	Bhoyas
Nil	128054	Madarpur
Nil	128055	Silhari
Nil	128056	Chandanpur
Nil	128057	Kerai Sarei
Nil	128058	Dayohara Shekhpur
Nil	128059	Kunwarpur Chandan
Nil	128060	Siwarik
Nil	128064	Malpur Tatera Mustahkam
Nil	128065	Hasanpur Tappa Vais
Nil	128066	Sirsa Khurd
Nil	128067	Padariya
Nil	128069	Rampur Tappa Vais
Nil	128070	Dhail
Nil	128071	Sone Boorhi
Nil	128072	Bairpur Manpur
Nil	128073	Nadail
Nil	128074	Sujawali
Nil	128078	Paverh Pukhta
Nil	128079	Nasirpur Tappa Malsai
Nil	128080	Wajidpur
Nil	128081	Rasoolpur Tappa Malsai
Nil	128082	Alehadadpur Dhobai
Nil	128083	Hindor
Nil	128084	Bhawanipur Kheru
Nil	128085	Bhawanipur Khalli
Nil	128086	Jamalpur Piri
Nil	128087	Khairpur Balli
Nil	128088	Hamupur Chamarpura
Nil	128089	Amanpur
Nil	128090	Rampur Nahra
Nil	128091	Sadarpur Makanpur Pukhta
Nil	128092	Saharpur Makanpur Kham
Nil	128093	Tontpur Karsari
Nil	128094	Malsai Yusufpur Kham
Nil	128095	Malsai Yusufpur Mustahkam
Nil	128097	Bajpur
Nil	128098	Shahpur Tahirpur Khera
Nil	128099	Bhagta Nagla

Appendix VII - Village Directory**List of villages according to the proportion of the scheduled castes and the**

District: Budaun(149)

CD Block: Salarpur(0180)

B - Scheduled Tribes

Range of scheduled tribes population (percentages)	Location code number	Name of village
1	2	3
Nil	128233	Rajala Mai
Nil	128234	Kunar
Nil	128235	Barate Gadar
Nil	128236	Gurupuri Binaik
Nil	128237	Sanai
Nil	128239	Silhari
Nil	128240	Balliya
Nil	128241	Banei
Nil	128242	Babat
Nil	128243	Faridpur Chakolar
Nil	128244	Aurangabad Khalsa
Nil	128245	Kunwar Gaon
Nil	128246	Sigoe
Nil	128247	Hasanpur
Nil	128248	Kailee
Nil	128249	Muhiuddin Nagar
Nil	128250	Darav Nagar
Nil	128251	Fakeerabad
Nil	128252	Bhaisamai
Nil	128253	Vangarh
Nil	128254	Yusuf Nagar
Nil	128255	Narau Pasa
Nil	128256	Kazipur
Nil	128257	Asisa Barkhin
Nil	128258	Ambiya Pur
Nil	128259	Bhatauli
Nil	128260	Ahruiya
Nil	128261	Azamganj Mandhiya
Nil	128262	Bhansee
Nil	128263	Sigraura
Nil	128264	Kusaina
Nil	128265	Titauli
Nil	128266	Takipur
Nil	128267	Pachtaur Mafee
Nil	128268	Mai Ranjo
Nil	128269	Mirzapur
Nil	128270	Anguiya
Nil	128271	Ranjhaura
Nil	128272	Dadmai
Nil	128273	Bhinduliya Plasi
Nil	128274	Mudiya
Nil	128275	Usaihata

Appendix VII - Village Directory

List of villages according to the proportion of the scheduled castes and the

District: Budaun(149)

CD Block: Salarpur(0180)

B - Scheduled Tribes

Range of scheduled tribes population (percentages)	Location code number	Name of village
1	2	3
Nil	128276	Kartoli
Nil	128277	Dhakia
Nil	128278	Rasulpur Pudhi
Nil	128279	Puthi Sarai
Nil	128280	Sadullapur Bhitara
Nil	128281	Ghat Behti
Nil	128282	Bichhu Raiyya
Nil	128283	Tisanga
Nil	128285	Chandaura
Nil	128286	Muhammadi
Nil	128287	Faridpur Nausana
Nil	128288	Bahorpura
Nil	128289	Barkhera
Nil	128290	Raipura
Nil	128291	Sikrodi
Nil	128292	Narkheda
Nil	128293	Nadauliya
Nil	128294	Vilhat
Nil	128295	Mullapur
Nil	128296	Nausana
Nil	128297	Kundra
Nil	128299	Kanha Nagla
Nil	128300	Ojha
Nil	128301	Palia Jhanda
Nil	128302	Muhammadpur Vyar
Nil	128303	Malikpur
Nil	128304	Binavar
Nil	128305	Ghatpuri
Nil	128306	Kutubpur Thara
Nil	128307	Arangabad Mafi
Nil	128308	Rafia Bad
Nil	128310	Byaur
Nil	128311	Dugraiyya Brahmpur
Nil	128312	Amiliya
Nil	128313	Badal
Nil	128314	Lalei
Nil	128315	Lahi Faridpur
Nil	128316	Khaspur
Nil	128317	Bari Sampur
Nil	128318	Nizampur Pachtur
Nil	128319	Sarakpur Subhanpur
Nil	128321	Kuan Danda Kasimpur

Appendix VII - Village Directory

List of villages according to the proportion of the scheduled castes and the

District: Budaun(149)

CD Block: Salarpur(0180)

B - Scheduled Tribes

Range of scheduled tribes population (percentages)	Location code number	Name of village
1	2	3
Nil	128322	Husainpur Karotia
Nil	128323	Mongar
Nil	128324	Mauzampur Chhajju
Nil	128325	Dahemi
Nil	128326	Bhajpura
Nil	128327	Bhagautipur
Nil	128328	Shikrapur
Nil	128329	Padauliya
Nil	128330	Salarpur
Nil	128331	Sirsadher

Appendix VII - Village Directory

List of villages according to the proportion of the scheduled castes and the

District: Budaun(149)

CD Block: Jagat(0181)

B - Scheduled Tribes

Range of scheduled tribes population (percentages)	Location code number	Name of village
1	2	3
Nil	128333	Alampur
Nil	128334	Bakarpur Khandhar
Nil	128335	Chandan Nagar
Nil	128336	Arifpur Navada
Nil	128337	Khera Buzurg
Nil	128339	Khunak
Nil	128340	Aam Ganv
Nil	128341	Nai
Nil	128342	Rahma
Nil	128343	Gurpuri Chandan
Nil	128344	Mal Ganv
Nil	128345	Dumaira
Nil	128346	Mighonia
Nil	128347	Ujhauri
Nil	128348	Girdhar Pur
Nil	128349	Tilokpur
Nil	128350	Diori Jit
Nil	128351	Gauspur
Nil	128352	Mohammad Pur
Nil	128354	Rijauri
Nil	128355	Dhimri
Nil	128356	Sahora
Nil	128357	Navda Sulhara
Nil	128358	Barikhera Urf Sitabnagar
Nil	128359	Kisrua
Nil	128360	Utarna
Nil	128361	Chamraulia 130 Rukhda Khaula
Nil	128362	Rukhra Khaula
Nil	128363	Basia Kheda Lalbujhia
Nil	128365	Gulariya
Nil	128366	Faridpur Sani
Nil	128367	Ahoramai
Nil	128368	Kandela
Nil	128369	Musajhag
Nil	128370	Diyaura Vaura
Nil	128371	Thalia Nagla
Nil	128372	Machlai
Nil	128373	Khairpura
Nil	128374	Kathra Khagei
Nil	128375	Fatehpur
Nil	128376	Gurgavan
Nil	128378	Sobhanpur

Appendix VII - Village Directory

List of villages according to the proportion of the scheduled castes and the

District: Budaun(149)

CD Block: Jagat(0181)

B - Scheduled Tribes

Range of scheduled tribes population (percentages)	Location code number	Name of village
1	2	3
Nil	128380	Majhia
Nil	128381	Nagla Sharki
Nil	128382	Narau Khurd
Nil	128383	Padauva
Nil	128384	Budhvayee
Nil	128387	Karaulia
Nil	128388	Mallapur
Nil	128389	Harnathpur Mutalika Urf Talgao
Nil	128390	Narau Buzurg
Nil	128391	Rasoolpur Bilhari
Nil	128392	Hadipur
Nil	128393	Dauri Narottampur
Nil	128394	Rupapur
Nil	128395	Manpur Kulchaura
Nil	128397	Jhandpur
Nil	128398	Surajpur
Nil	128399	Simaria
Nil	128400	Upraira
Nil	128401	Maibuchan
Nil	128403	Ughaini
Nil	128405	Bibipur
Nil	128406	Bucha Nagla
Nil	128407	Unaula
Nil	128408	Islamganj
Nil	128409	Jakheli
Nil	128410	Naithu
Nil	128411	Khiria Rahlu
Nil	128412	Sundar Nagar
Nil	128413	Daranagar
Nil	128414	Kuthia
Nil	128415	Kharkhauri Khurd
Nil	128416	Gidhaul
Nil	128417	Nagla Barsunia
Nil	128418	Jaguvasai
Nil	128419	Mankapur Saraura
Nil	128420	Nareli Mahaura
Nil	128421	Bamni
Nil	128422	Rup Pur
Nil	128423	Salempur
Nil	128424	Behta Eman
Nil	128425	Kundeli
Nil	128426	Phulaincha

Appendix VII - Village Directory

List of villages according to the proportion of the scheduled castes and the

District: Budaun(149)

CD Block: Jagat(0181)

B - Scheduled Tribes

Range of scheduled tribes population (percentages)	Location code number	Name of village
1	2	3
Nil	128427	Karela
Nil	128428	Pachtaur Khalsa
Nil	128429	Isapur
Nil	128430	Patsa
Nil	128431	Dalva Shahida
Nil	128432	Udmai
Nil	128433	Kutra
Nil	128434	Kharkhauri Buzurg
Nil	128435	Hayat Nagar
Nil	128436	Ikri Basiyani
Nil	128437	Gabhiyae
Nil	128438	Aspur
Nil	128439	Hasanpur Huriyai
Nil	128440	Jagat
Nil	128441	Kupri
Nil	128442	Gudhni
Nil	128443	Masrara
Less than 5	128379	Lakhanpur

Appendix VII - Village Directory

List of villages according to the proportion of the scheduled castes and the

District: Budaun(149)

CD Block: Ujhani(0182)

B - Scheduled Tribes

Range of scheduled tribes population (percentages)	Location code number	Name of village
1	2	3
Nil	128444	Palpur
Nil	128445	Atheia
Nil	128446	Har Har Purnarsinghpur
Nil	128447	Hajrat Ganj
Nil	128448	Sanjarpur Gulal
Nil	128449	Sanjarpur Baljit
Nil	128450	Kudha Narsinhpur
Nil	128451	Chhatuia
Nil	128452	Mihauna
Nil	128453	Kinarpur
Nil	128454	Jamrauli
Nil	128455	Bihar Chanda
Nil	128456	Rauli
Nil	128457	Manakpur
Nil	128458	Mirzapur
Nil	128459	Barsua
Nil	128460	Dunde Nagar
Nil	128461	Gurai
Nil	128462	Badarpur
Nil	128463	Allapur Bhogi
Nil	128464	Abdulla Ganj
Nil	128465	Sirsauli
Nil	128466	Kadhauli
Nil	128467	Chandau
Nil	128468	Baramay Khera
Nil	128469	Lauaa
Nil	128470	Raushan Nagar
Nil	128471	Jirauliya
Nil	128472	Basant Nagar
Nil	128473	Anni
Nil	128474	Bharkunia
Nil	128475	Bastara
Nil	128476	Kurau
Nil	128479	Badaun (Bahar Chungi)
Nil	128480	Loda Bahedi
Nil	128481	Gunaura Vajidpur
Nil	128482	Naushera
Nil	128483	Jajpura
Nil	128484	Shekhupur
Nil	128485	Mira Patti
Nil	128486	Rahimuddin Nagar
Nil	128487	Mauzampur Nehnagar

Appendix VII - Village Directory**List of villages according to the proportion of the scheduled castes and the**

District: Budaun(149)

CD Block: Ujhani(0182)

B - Scheduled Tribes

Range of scheduled tribes population (percentages)	Location code number	Name of village
1	2	3
Nil	128488	Mujahidpur
Nil	128489	Firozpur Eklahri
Nil	128490	Sainjani
Nil	128491	Palia Menhdi
Nil	128492	Ujhani Grameen
Nil	128493	Baramal Dev
Nil	128494	Saraura
Nil	128495	Gangaura
Nil	128497	Jirauli
Nil	128498	Gathauna
Nil	128499	Basoma
Nil	128500	Bangavan
Nil	128501	Ranau
Nil	128502	Nasrulla Pur
Nil	128503	Dhamei
Nil	128504	Sarki
Nil	128505	Narau
Nil	128506	Adauli
Nil	128507	Terha
Nil	128508	Fatehpur
Nil	128509	Nijampur Majra Shekhupur
Nil	128510	Burra Farid Pur
Nil	128511	Pir Battu
Nil	128512	Pataura
Nil	128513	Nagla Tayyab Pur
Nil	128514	Ahirvara
Nil	128515	Sakri Jangal
Nil	128516	Butla Khanjan
Nil	128517	Butla Daulat
Nil	128518	Achaura
Nil	128519	Gadaura
Nil	128520	Kua Danda
Nil	128521	Laluia
Nil	128522	Phulasi
Nil	128523	Sukatia
Nil	128524	Patpara Ganj
Nil	128525	Malik Pur
Nil	128526	Sikandra Bad
Nil	128527	Jyorapar Vala
Nil	128528	Chandaura
Nil	128529	Rionaia
Nil	128530	Bitroi

Appendix VII - Village Directory

List of villages according to the proportion of the scheduled castes and the

District: Budaun(149)

CD Block: Ujhani(0182)

B - Scheduled Tribes

Range of scheduled tribes population (percentages)	Location code number	Name of village
1	2	3
Nil	128531	Dahemu
Nil	128532	Itua
Nil	128533	Peer Nagar
Nil	128534	Phul Pur
Nil	128535	Allipur Maththaiya
Nil	128537	Hussainpur Pukhta
Nil	128538	Harpalpur
Nil	128539	Pipraul Pukhta
Nil	128540	Noorganj
Nil	128541	Chandanpur Pukhta
Nil	128544	Dilaur
Nil	128545	Sarauta
Nil	128546	Khajurara Pukhta
Nil	128547	Khajurara Kham
Nil	128548	Chausinga
Nil	128549	Kotra Sarangpur
Nil	128550	Bhainsora
Nil	128551	Raipur
Nil	128552	Dhaurera
Nil	128553	Palia Pukhta
Nil	128554	Sarai Swaleh
Nil	128556	Nanakhera Pukhta

Appendix VII - Village Directory

List of villages according to the proportion of the scheduled castes and the scheduled

District: Budaun(149)

CD Block: Qadar Chowk(0183)

B - Scheduled Tribes

Range of scheduled tribes population (percentages)	Location code number	Name of village
1	2	3
Nil	128558	Nagar
Nil	128559	Sadadher
Nil	128560	Barachirra
Nil	128561	Ismilepur
Nil	128562	Antuia
Nil	128563	Sirsa Pavari
Nil	128564	Pasei
Nil	128566	Asrasi
Nil	128567	Bhadraulia
Nil	128568	Sakri Kasimpur
Nil	128569	Bhadsia Bhamuiya
Nil	128570	Ramzanpur
Nil	128571	Midhauri Mirzapur
Nil	128572	Mallamai
Nil	128573	Akhta Mai
Nil	128574	Cheelpura
Nil	128575	Khiria Bakarpur
Nil	128576	Jalalpur
Nil	128577	Nizamabad
Nil	128578	Bichhaura
Nil	128579	Nizampur Majra Midauri
Nil	128580	Siwaya Hamidpur
Nil	128581	Sisaiya
Nil	128582	Churia
Nil	128583	Allapur Chamari
Nil	128584	Mausampur
Nil	128585	Bamnausi
Nil	128586	Bhuria
Nil	128587	Birautia
Nil	128588	Surkha
Nil	128589	Ghatiari
Nil	128590	Kur Khera
Nil	128591	Bhakora
Nil	128592	Bondari
Nil	128593	Bhoora Bhadraul
Nil	128594	Majra Gangwarar
Nil	128595	Jaitpur Pukhta
Nil	128596	Indrai
Nil	128599	Bakhtpur
Nil	128600	Lakhupura
Nil	128601	Reba
Nil	128602	Nidhanpura

Appendix VII - Village Directory

List of villages according to the proportion of the scheduled castes and the scheduled

District: Budaun(149)

CD Block: Qadar Chowk(0183)

B - Scheduled Tribes

Range of scheduled tribes population (percentages)	Location code number	Name of village
1	2	3
Nil	128603	Baraura
Nil	128605	Garhia Gangwarar
Nil	128606	Khurvara
Nil	128607	Kurha Shahpur
Nil	128608	Kakora
Nil	128609	Mugarra Tatei
Nil	128610	Sundrayan
Nil	128611	Gangpur Pukhta
Nil	128613	Kadar Chowk
Nil	128615	Kachaura
Nil	128616	Chaudera
Nil	128617	Labhari
Nil	128618	Simra
Nil	128619	Garhia Mutalika Noorpur
Nil	128620	Noorpur
Nil	128621	Lalloopur Nagaria
Nil	128622	Mamoorganj
Nil	128623	Tataarpur
Nil	128624	Gauramai
Nil	128625	Kalpia
Nil	128626	Mungarra Jarasi
Nil	128627	Katinna Varchau
Nil	128629	Lohater
Nil	128630	Kundeli Badullaganj
Nil	128631	Nagauri
Nil	128632	Behta Dambarnagar
Nil	128633	Mohammad Ganj
Nil	128634	Bhojpur Narayanpur
Nil	128635	Dhanupura

Appendix VII - Village Directory

List of villages according to the proportion of the scheduled castes and the scheduled

District: Budaun(149)

CD Block: Samrer(0184)

B - Scheduled Tribes

Range of scheduled tribes population (percentages)	Location code number	Name of village
1	2	3
Nil	128636	Kishorpur
Nil	128637	Mujhiyana
Nil	128638	Budhupura
Nil	128639	Khagai
Nil	128641	Noorpur
Nil	128642	Amritapur
Nil	128643	Gazipur
Nil	128644	Barahi Sahora
Nil	128645	Sukhaura
Nil	128646	Nagaria Khurd
Nil	128647	Brahmpur
Nil	128648	Khukdi
Nil	128649	Udna Uдания
Nil	128650	Amroli
Nil	128651	Dhirpur Patti
Nil	128652	Rukampur Pukhta
Nil	128654	Gandah
Nil	128655	Diyoni
Nil	128656	Nanai
Nil	128657	Sarai Pachtaur
Nil	128658	Biharipur Hansraj
Nil	128659	Kanei
Nil	128662	Sadulla Ganj
Nil	128663	Rasoolpur
Nil	128664	Chutmuri
Nil	128665	Daharpur Khurd
Nil	128666	Navadia
Nil	128667	Mudha Pukhta
Nil	128676	Dhimarpura
Nil	128677	Sabalpur Pukhta
Nil	128678	Suraj Pur Pukhta
Nil	128679	Bautharia
Nil	128680	Bauthra
Nil	128681	Pareva
Nil	128683	Sainjania
Nil	128684	Lahdaura
Nil	128687	Lahderi Pukhta
Nil	128688	Seer Jailal
Nil	128689	Khurdi
Nil	128690	Bachhiliya Pukhta
Nil	128691	Ali Nagla
Nil	128693	Sehra Kham

Appendix VII - Village Directory

List of villages according to the proportion of the scheduled castes and the scheduled

District: Budaun(149)

CD Block: Samrer(0184)

B - Scheduled Tribes

Range of scheduled tribes population (percentages)	Location code number	Name of village
1	2	3
Nil	128694	Sehra Pukhta
Nil	128695	Chandokha Chita Pukhta
Nil	128697	Kaman
Nil	128698	Akbar Pur
Nil	128699	Jaipal Pur Dhanaura
Nil	128700	Gadroli
Nil	128702	Abhai Pur
Nil	128706	Chandokha Pahilad Pukhta
Nil	128707	Saidpur Akat
Nil	128711	Baura
Nil	128712	Khanpur Bairagi
Nil	128713	Kalyanpur
Nil	128714	Dhaurera
Nil	128715	Nathpur Banwari
Nil	128716	Rudeli Bhudeli
Nil	128718	Rudra Pur
Nil	128719	Jhuksa
Nil	128721	Padeli Bajheda
Nil	128723	Bhimkampur Pitamram
Nil	128724	Bariyarpur
Nil	128725	Jadonpur
Nil	128726	Samrer
Nil	128727	Bhagawanpur
Nil	128728	Fatehpur
Nil	128729	Kohni Jafrabad
Nil	128730	Sisaina Gosain
Nil	128731	Alawal Nagar
Nil	128733	Firozpur Bajha
Nil	128734	Sisaiyan Khurd
Nil	128735	Jagua Sai
Nil	128736	Guladiya
Nil	128737	Malikpur Budha
Nil	128738	Khanpur Daya
Nil	128739	Sirsa
Nil	128740	Qadradab
Nil	128741	Bamiyana
Nil	128742	Mohshampur
Nil	128743	Mugarra
Nil	128744	Rampura Kalan
Nil	128745	Meri Bazar Meri
Nil	128746	Kala Kunda
Nil	128747	Hathni Bhood

Appendix VII - Village Directory

List of villages according to the proportion of the scheduled castes and the scheduled

District: Budaun(149)

CD Block: Samrer(0184)

B - Scheduled Tribes

Range of scheduled tribes population (percentages)	Location code number	Name of village
1	2	3
Nil	128748	Navalpur
Nil	128749	Mahmoodpur
Nil	128750	Mailha
Nil	128751	Tiglapur
Nil	128752	Knaur
Nil	128753	Manikapur Shikarpur
Nil	128754	Mahroli
Nil	128755	Kailhai
Nil	128756	Sakatpur Bela
Nil	128757	Simaria
Nil	128758	Majhara
Nil	128759	Wakarpur
Nil	128760	Gadha
Nil	128761	Angadpur

Appendix VII - Village Directory

List of villages according to the proportion of the scheduled castes and the

District: Budaun(149)

CD Block: Dataganj(0185)

B - Scheduled Tribes

Range of scheduled tribes population (percentages)	Location code number	Name of village
1	2	3
Nil	128763	Raipur Dhirpur
Nil	128764	Kutha Kuthia Sultanpur
Nil	128765	Palia Latoo
Nil	128766	Kanshi
Nil	128767	Kanakpur
Nil	128768	Bhatauli
Nil	128769	Dhareli
Nil	128770	Uganpur
Nil	128771	Dhilwari
Nil	128772	Basela
Nil	128773	Kundra Kharsai Pukhta
Nil	128776	Diorania
Nil	128777	Bela Kham
Nil	128778	Bela Pukhta
Nil	128779	Rohri
Nil	128780	Dandi
Nil	128785	Karanpur Pukhta
Nil	128786	Shankarpur Pukhta
Nil	128788	Chanakheda
Nil	128789	Anandapur
Nil	128792	Chaparkaura Pukhta
Nil	128793	Makrandapur
Nil	128794	Kataka Chhatu
Nil	128795	Simri Baura
Nil	128796	Koli
Nil	128797	Kadeka
Nil	128798	Nathpur Angadrai
Nil	128799	Atsena
Nil	128800	Biharipur Chhemram
Nil	128802	Uraina Pukhta
Nil	128804	Naum Tikanna Pukhta
Nil	128805	Paliya Gujar
Nil	128806	Behta Madho
Nil	128807	Tikra Palaura
Nil	128808	Gangola
Nil	128809	Kalaura
Nil	128810	Puraini
Nil	128812	Galothi
Nil	128814	Kakraua
Nil	128815	Sarai Pipria
Nil	128816	Dolapur
Nil	128817	Chhachau

Appendix VII - Village Directory

List of villages according to the proportion of the scheduled castes and the

District: Budaun(149)

CD Block: Dataganj(0185)

B - Scheduled Tribes

Range of scheduled tribes population (percentages)	Location code number	Name of village
1	2	3
Nil	128818	Daharpur Kalan
Nil	128819	Ismailpur
Nil	128820	Azmabad
Nil	128821	Mudsena Khurd
Nil	128822	Virampur
Nil	128823	Kundra Dhaka
Nil	128825	Biharipur
Nil	128826	Firozpur Aril
Nil	128827	Ghatampur
Nil	128828	Papad Hamjapur
Nil	128829	Agauri
Nil	128831	Biria Danda
Nil	128832	Ghilaur
Nil	128833	Parisiddhpur
Nil	128834	Dudhari
Nil	128835	Andhrau
Nil	128836	Hashimpur
Nil	128837	Chanjari
Nil	128838	Kishni Mehra
Nil	128839	Bhagauda
Nil	128840	Sainjani
Nil	128841	Chirra
Nil	128843	Bhagautipur
Nil	128844	Gadhiya Laksha
Nil	128845	Baksena
Nil	128846	Kuniyaraipur
Nil	128847	Shahjahanpur
Nil	128848	Bakhtpur
Nil	128849	Gautia Ram Narayan
Nil	128850	Kasu Nagla
Nil	128851	Kanspur
Nil	128853	Keshaunpur Kala
Nil	128854	Pasiya Nagla
Nil	128855	Diyori
Nil	128856	Sapreda
Nil	128857	Biharipur Ajab
Nil	128858	Azampur Bisauria
Nil	128859	Sisaina Kisan
Nil	128860	Diyohari
Nil	128861	Bheda
Nil	128862	Kalakand
Nil	128863	Raipura

Appendix VII - Village Directory

List of villages according to the proportion of the scheduled castes and the

District: Budaun(149)

CD Block: Dataganj(0185)

B - Scheduled Tribes

Range of scheduled tribes population (percentages)	Location code number	Name of village
1	2	3
Nil	128864	Katkaura
Nil	128865	Ghamipatti
Nil	128867	Sundarpur
Nil	128868	Navada Madhukar
Nil	128869	Bisauria
Nil	128870	Rampura Khurd
Nil	128872	Navada Badan
Nil	128873	Nagria Khanu
Nil	128875	Kundra
Nil	128877	Khanpur
Nil	128878	Lalpur Khadar
Nil	128880	Pooran Bheda
Nil	128881	Payyi Biza Kham
Nil	128882	Sherpur
Less than 5	128813	Salempur

Appendix VII - Village Directory

List of villages according to the proportion of the scheduled castes and the scheduled

District: Budaun(149)

CD Block: Mion(0186)

B - Scheduled Tribes

Range of scheduled tribes population (percentages)	Location code number	Name of village
1	2	3
Nil	128883	Diyorara
Nil	128884	Agesi
Nil	128885	Koda Jaikaran
Nil	128886	Jamalpur
Nil	128887	Afzalpur Kalan
Nil	128888	Bamanpura Majra Navada Madhuka
Nil	128889	Gadhia Shahpur
Nil	128890	Dubri Hasaura
Nil	128891	Hadaura
Nil	128893	Dhaka
Nil	128894	Karimpur Pachtaur
Nil	128895	Sandi
Nil	128896	Taksena
Nil	128897	Changasi
Nil	128898	Pindra
Nil	128900	Sukatia
Nil	128901	Mustampur Majra Chitri
Nil	128902	Gadhia Paigambarpur
Nil	128903	Mauzampur
Nil	128905	Chitri
Nil	128906	Ahirpur
Nil	128907	Wazirpura
Nil	128908	Bamanpura Majra Chitri
Nil	128909	Asafpur
Nil	128912	Chakwa
Nil	128913	Harmipur
Nil	128914	Hazratpur
Nil	128915	Mudsena Kalan
Nil	128916	Setha Dandi
Nil	128917	Pipla Pukhta
Nil	128919	Gadhaula Urf Jartoli
Nil	128920	Mohshampur Anandpur
Nil	128923	Keshaunpur Khurd
Nil	128924	Malukpur
Nil	128926	Kaimi
Nil	128927	Baghaura Urf Ghausganj
Nil	128928	Kotha
Nil	128929	Anandpur
Nil	128930	Gyoti
Nil	128931	Labhari
Nil	128932	Bhau Nagla Pukhta
Nil	128934	Sakatpur

Appendix VII - Village Directory

List of villages according to the proportion of the scheduled castes and the scheduled

District: Budaun(149)

CD Block: Mion(0186)

B - Scheduled Tribes

Range of scheduled tribes population (percentages)	Location code number	Name of village
1	2	3
Nil	128935	Simaria Dedu
Nil	128936	Baura
Nil	128937	Seha
Nil	128938	Rithia
Nil	128939	Shahgai
Nil	128941	Bhuria
Nil	128943	Naviganj
Nil	128944	Raipura Taluka Allapur
Nil	128945	Asdharmai
Nil	128946	Gura Barela
Nil	128947	Nagria Abhay
Nil	128948	Karauri Saidpur
Nil	128949	Phulchiyai
Nil	128950	Banbausari
Nil	128951	Jasmah
Nil	128952	Nagaria Hussainganj
Nil	128953	Gudwari
Nil	128954	Purenia
Nil	128955	Seva Nagla
Nil	128956	Gautarapatti Nazibganj
Nil	128957	Miyari
Nil	128958	Gautaripatti Mukathalli
Nil	128959	Gautarapatti Narpal Khurd
Nil	128960	Gautarapatti Narpal Ramsi
Nil	128961	Gautarapatti Bhauni
Nil	128962	Ahmadganj
Nil	128964	Kailotha
Nil	128967	Bajheda
Nil	128968	Kaili
Nil	128969	Barkatganj
Nil	128970	Ahmadnagar Rukhada
Nil	128971	Mansha Nagla
Nil	128972	Dharampur
Nil	128974	Budhua Rukhara
Nil	128975	Marauri
Nil	128976	Mathna
Nil	128977	Nagaria Hardas
Nil	128978	Gyoti Dharampur
Nil	128979	Koda Gujar
Nil	128980	Barara
Nil	128981	Devaria
Nil	128983	Bishunpuri

Appendix VII - Village Directory

List of villages according to the proportion of the scheduled castes and the scheduled

District: Budaun(149)

CD Block: Mion(0186)

B - Scheduled Tribes

Range of scheduled tribes population (percentages)	Location code number	Name of village
1	2	3
Nil	128984	Chaudera Shikarpur
Nil	128985	Roopamai
Nil	128986	Keshavpur Talluk Allapur
Nil	128987	Myaun
Nil	128989	Abhigaon
Nil	128990	Nagaria Chikan
Nil	128991	Deoria Asguna
Nil	128992	Kakraua
Nil	128993	Naugavan Naseernagar
Nil	128995	Sanjarpur
Nil	128996	Dandah
Nil	128997	Imadpur
Nil	128998	Adharra Kunia
Nil	128999	Bamanpura
Nil	129000	Chitaura Dhanaura
Nil	129003	Allapurpatti Chandi Fazil
Nil	129004	Allapurpatti Bhola Bhajju
Nil	129005	Allapurpatti Moti Hardayal
Nil	129006	Bisharat Nagar
Nil	129007	Mauzamnagar
Nil	129009	Bilhari
Nil	129010	Kotha
Nil	129011	Shadipur
Nil	129013	Kakrala
Nil	129014	Katia
Nil	129015	Uraulia
Nil	129016	Gudhana
Nil	129017	Saidpur
Nil	129018	Gauramai
Nil	129019	Chandbarai
Nil	129020	Biriadanda Chandpura

Appendix VII - Village Directory

List of villages according to the proportion of the scheduled castes and the scheduled

District: Budaun(149)

CD Block: Usawan(0187)

B - Scheduled Tribes

Range of scheduled tribes population (percentages)	Location code number	Name of village
1	2	3
Nil	129021	Bachi Jhajhrau
Nil	129022	Nauli Fatuabad
Nil	129024	Tikari Pukhta
Nil	129025	Azrau
Nil	129026	Tikra
Nil	129027	Tikai Pukhta
Nil	129028	Deokali Pukhta
Nil	129029	Deokali Kham
Nil	129031	Tikai Kham
Nil	129033	Bachheli Tarachand
Nil	129035	Kaila
Nil	129036	Harendi
Nil	129037	Gadia Hardopatti
Nil	129039	Mirzapur Basant
Nil	129040	Sareli Pukhta
Nil	129043	Ahmadnagar Bachhaura
Nil	129045	Mugarra
Nil	129047	Prithi Nagla
Nil	129048	Mubarikpur
Nil	129049	Tilokpur
Nil	129050	Asamya Rafatpur Pukhta
Nil	129053	Aktuya Kalan
Nil	129054	Mirzapur Bichola
Nil	129055	Keshaupur
Nil	129056	Saranmai
Nil	129057	Rasoolpur Nagla
Nil	129058	Shahpur
Nil	129059	Kunwar Gaun
Nil	129060	Belamai
Nil	129061	Tarsura
Nil	129062	Masoodpura
Nil	129063	Babai Bhatpura
Nil	129064	Bhasundhra
Nil	129065	Mirzapur Atiraj
Nil	129066	Rijola
Nil	129067	Bachheli Daranagar
Nil	129068	Sondhamai
Nil	129070	Milkiya
Nil	129071	Hazara
Nil	129072	Nainamai
Nil	129074	Fatehgarh
Nil	129075	Pachdeora Diwannagar

Appendix VII - Village Directory

List of villages according to the proportion of the scheduled castes and the scheduled

District: Budaun(149)

CD Block: Usawan(0187)

B - Scheduled Tribes

Range of scheduled tribes population (percentages)	Location code number	Name of village
1	2	3
Nil	129076	Shankarpur
Nil	129077	Udaima Nagla
Nil	129078	Budhau
Nil	129079	Birampur Bhadeli
Nil	129080	Akbarpur
Nil	129081	Dalel Ganj
Nil	129082	Sathra
Nil	129083	Barainia
Nil	129084	Ughauli
Nil	129085	Moonajkheda
Nil	129086	Sikandrabad
Nil	129087	Maujjampur
Nil	129088	Nagasi
Nil	129089	Lilvan
Nil	129090	Mugarra Mahanagar
Nil	129091	Mohammdpur
Nil	129092	Bani
Nil	129095	Lalomai
Nil	129096	Kheda Jalalpur Pukhta
Nil	129097	Bhundi
Nil	129098	Kamlu Nagla
Nil	129101	Behti
Nil	129103	Sidhauri Kham
Nil	129105	Raipuar Kham
Nil	129107	Kheda Jalalpur Kham
Nil	129108	Jati
Nil	129109	Jata
Nil	129110	Mathla
Nil	129111	Itawa
Nil	129112	Katra Sadatganj
Nil	129113	Nagla Shimbhu Pukhta
Nil	129114	Bhakroli
Nil	129115	Khiria Madhukar Pukhta
Nil	129116	Khiria Humayun Pukhta
Nil	129117	Khajura Pukhta
Nil	129119	Khajura Kham
Nil	129123	Atena Pukhta
Nil	129126	Khera Kishni Pukhta
Nil	129127	Khera Kishni Kham
Nil	129128	Usawan Second

Section-II : Town Directory

Note explaining the abbreviations used in Town Directory 2011 Census:-**Statement I :- Status and Growth History:****Column 1 – Serial Number:-** Self explanatory**Column 2:- Class, Name and civic status of town:-** The Class is presented according to population of the towns in 2011 Census as follows:

Population	Class	Population	Class
100,000 and above	I	10,000 – 19,999	IV
50,000 – 99,999	II	5,000 – 9,999	V
20,000 – 49,999	III	Below - 5,000	VI

The following abbreviations are used to denote the Civic Status of the town.

Civic Status	Codes	Civic Status	Codes
i Municipal Corporation	M.Corp.	xii Notified Town Area	NTA
ii Municipal Committee	MC	xiii Industrial Notified Area	INA
iii Municipal Council	M Cl	xiv Industrial Township	ITS
iv City Municipal Council	CMC	xv Township	TS
v Town Municipal Council	TMC	xvi Town Panchayat	TP
vi Municipal Board	MB	xvii Nagar Panchayat	NP
vii Municipality	M	xviii Town Committee/ Town Area Committee	TC
viii Cantonment Board / Cantonment	CB	xix Small Town Committee	ST
ix Notified Area	NA	xx Estate Office	EO
x Notified Town	NT	xxi Gram Panchayat	GP
xi Notified Area Committee/ Notified Area Council	NAC	xxii Census Town	CT

Column 3 - 25:- These columns are self explanatory**Statement II: - Physical Aspects and Location of town, 2009.****Column 1 - 2 Serial number and Name of town:-** Self explanatory**Columns 3 to 5 - Physical Aspects:-**In these columns the Rainfall and Maximum and Minimum Temperature of the town is recorded.**Columns 6 to 12:-** Name and road distance of the town (in kms.) from the State headquarters, District headquarters, Sub-divisional/Taluk/Tahsil/ Police station/Development Block/Island HQ., Nearest city with population of one lakh and more, Nearest city with population of five lakh and more, Railway

station and Bus route is recorded in these columns respectively. If the names mentioned in these columns are the same as the referent town itself, the distance is recorded as (0) zero.

Statement III – Civic and other Amenities, 2009:-

Column 1 - 2 Serial number and Name of town:- Self explanatory

Column 3 – Road length (in km.):- The information about the road length (in km.) within the limit of the town is recorded in this column.

Columns 4 to 7- System of drainage: - The system of drainage available in the town is indicated in these columns by the following codes:

<u>System of drainage</u>	<u>Codes</u>
Open drains	OD
Closed drains	CD
Both drains	BD

Columns 8 to 11-Number of latrines: - The number of various types of latrines available in the town is indicated in these columns.

Columns No. 12 & 13 – Protected water supply: - The information on source of water supply and system of water storage with capacity available in the town are given in these columns in the following codes:

Column 12 (Source of water supply)	Code	Column 13 (System of water storage)	Code
Tap water	T	Over Head Tank	OHT
Tube-well water	TW	Service Reservoir	SR
Tank Water	TK	River Infiltration Gallery	RIG
Well water	W	Bore Well Pumping System	BWP
		Pressure Tank	PT

The information on 2 major source of water supply is given in column 12 and the system of water storage with capacity against each in kilo-litres (in bracket) is presented in column 13.

Columns 14 Fire Fighting Service: - In case the fire fighting service is available in the referent town, 'yes' is recorded. If the facility is not available within the town, the name of the nearest place having this facility with its distance from the referent town has been recorded.

Columns 15 to 19- Electrification (Number of connections):-Different types of electric connections have been shown in these columns, i.e., Domestic, Industrial, Commercial, Road lighting (points) & others.

Statement IV: Medical Facilities, 2009:-

Columns 1 - 2 Serial number and Name of town: - Self explanatory

Columns 3 to 13 :- The number of various medical institutions such as Hospitals, Dispensaries, Health Center, Family Welfare Center, Maternity and Child Welfare Center, Maternity Homes, T.B. Hospital/clinic, Nursing Homes, Charitable Hospital/Nursing Home, Mobile Health Clinic and Others as available in the town, are indicated in these columns (along with number of beds in brackets).

If a medical facility is not available in the town, the name of the nearest place and its distance in kilometers from the town where the facility is available is mentioned.

Column 14 - Veterinary Hospital:-The Number of Veterinary Hospitals available in the town is given in this column.

Column 15 - Medicine Shop:-The number of Medicine shops available in the town is given in this column.

Statement V: Educational, Recreational and Cultural Facilities, 2009:-

Columns 1 - 2 Serial number and Name of town: - Self explanatory

Columns 3 to 15 Educational Facilities:- The information on number of Primary school, Middle school, Secondary school, Senior Secondary school, Arts/Science/ Commerce colleges (of degree level and above), Medical colleges, Engineering colleges, Management Institute/Colleges, Polytechnics, Recognized Shorthand, Typewriting and vocational training Institutions, Non-formal Education Center (Sarva Shiksha Abhiyan Center), Special School for disabled and Others available in the town, are indicated in these columns.

If an educational facility is not available in the town, the name of the nearest place and its distance in kilometers from the town where the facility is available is mentioned.

Columns 16 to 23 – Number of Social, Recreational and Culture Facilities :- The information on No. of Home Orphanage, Working women’s hostels (with No. of seats in bracket), No. of Old Age Home, Stadium, Cinema Theatre, Auditorium/Community halls, Public libraries and Reading rooms available in the town are given under these column.

Statement VI: Industry and Banking 2009:-

Columns 1 - 2 Serial number and Name of town: - Self explanatory

Columns 3 to 5 - Names of three most important commodities manufactured:-The names of three most important commodities manufactured in the town are given under these columns.

Columns 6 to 8 - Number of banks: - The number of banks available in the referent town both Commercial and Co-operative banks are recorded against these columns.

Columns 9 & 10 – Number of Agricultural and Non Agricultural Credit Societies: - The number of Agricultural and Non Agricultural Credit Societies available in the referent town are given in these columns.

Statement VII: Civic and other Amenities in Slums, 2009:-

This statement VII provides information on civic and other amenities in all slums whether notified or not and for all towns having statutory bodies, like Municipality, Municipal Corporation, Town area committee etc.

STATEMENT – I Status and Growth History

Sr. No.	Class, name and civic status of town	Location Code No.	Name of Taluk/ Tahsil/ Police Station/Islands etc.	Name of CD block	Area (sq. Km.)	Number of households including houseless households (2011 Census)	Scheduled Castes Population (2011 Census)	Scheduled Tribes Population (2011 Census)
1	2	3	4	5	6	7	8	9
1	V, Gawan (NP), NP	0914900778800830	GUNNAUR		3.5	1540	1657	0
2	IV, Babrala (NP), NP	0914900778800831	GUNNAUR		4	3082	2821	0
3	III, Gunnaur (NP), NP	0914900778800832	GUNNAUR		9	3570	3124	3
4	III, Islamnagar (NP), NP	0914900779800833	BISAULI		18.342	5142	2691	0
5	IV, Faizganj (NP), NP	0914900779800834	BISAULI		15	2042	2093	0
6	V, Mundiya (NP), NP	0914900779800835	BISAULI		10.75	1059	1866	0
7	III, Bisauli (NPP), NPP	0914900779800836	BISAULI		5.74	5827	4031	0
8	IV, Saidpur (NP), NP	0914900779800837	BISAULI		4.35	2197	500	0
9	III, Wazirganj (NP), NP	0914900779800838	BISAULI		10.21	3599	3613	0
10	V, Rudayan (NP), NP	0914900780800839	BILSI		15	1439	3106	0
11	III, Bilsa (NPP), NPP	0914900780800840	BILSI		13.6	4297	5115	0
12	II, Sahaswan (NPP), NPP	0914900781800841	SAHASWAN		7.45	11094	3032	9
13	V, Kachhla (NP), NP	0914900782800842	BADAUN		10	1642	1542	0
14	II, Ujhani (NPP), NPP	0914900782800843	BUDAUN		6.5	10343	7039	8

Sr. No.	Class, name and civic status of town	Location Code No.	Name of Taluk/ Tahsil/ Police Station/Islands etc.	Name of CD block	Area (sq. Km.)	Number of households including houseless households (2011 Census)	Scheduled Castes Population (2011 Census)	Scheduled Tribes Population (2011 Census)
1	2	3	4	5	6	7	8	9
15	I, Budaun (NPP), NPP	0914900782800844	BUDAUN		6.1	29061	14048	17
16	V, Kunwargaon (NP), NP	0914900782800845	BADAUN		6.1	1439	2431	0
17	V, Gulariya (NP), NP	0914900782800846	BADAUN		6.3	947	598	8
18	IV, Sakhanu (NP), NP	0914900782800847	BADAUN		4.5	1797	1442	0
19	III, Kakrala (NPP), NPP	0914900783800848	DATAGANJ		2.59	6752	1005	0
20	III, Allapur (NP), NP	0914900783800849	DATAGANJ		7.84	4000	2513	0
21	III, Dataganj (NP), NP	0914900783800850	DATAGANJ		6	4572	1614	6
22	IV, Usawan (NP), NP	0914900783800851	DATAGANJ		8	2220	2295	0
23	IV, Usehat (NP), NP	0914900783800852	DATAGSNJ		2	2624	864	0

STATEMENT – I Status and Growth History

Sr. No.	Class, name and civic status of town	Population and growth rate (in brackets) of the town at the Censuses of								
		1901	1911	1921	1931	1941	1951	1961	1971	1981
1	2	10	11	12	13	14	15	16	17	18
1	V, Gawan (NP), NP	0 (0)	0 (0)	0 (0)	0 (0)	2722 (0)	2743 (0)	0 (0)	0 (0)	4087 (0)
2	IV, Babrala (NP), NP	0 (0)	0 (0)	0 (0)	0 (0)	0 (0)	0 (0)	0 (0)	0 (0)	6151 (0)
3	III, Gunnaur (NP), NP	6644 (0)	7119 (0)	5939 (0)	6341 (0)	7757 (0)	7490 (0)	0 (0)	0 (0)	11029 (0)
4	III, Islamnagar (NP), NP	6367 (0)	5649 (0)	6127 (0)	6706 (0)	7307 (0)	7664 (0)	0 (0)	0 (0)	13086 (0)
5	IV, Faizganj (NP), NP	0 (0)	0 (0)	0 (0)	0 (0)	0 (0)	0 (0)	0 (0)	0 (0)	5734 (0)
6	V, Mundiya (NP), NP	2684 (0)	1760 (0)	2175 (0)	2190 (0)	2609 (0)	2630 (0)	0 (0)	0 (0)	3929 (0)
7	III, Bisauli (NPP), NPP	5323 (0)	4744 (0)	5148 (0)	4638 (0)	7227 (0)	7606 (0)	0 (0)	0 (0)	15248 (0)
8	IV, Saidpur (NP), NP	0 (0)	0 (0)	0 (0)	0 (0)	0 (0)	0 (0)	0 (0)	0 (0)	9031 (0)
9	III, Wazirganj (NP), NP	0 (0)	0 (0)	0 (0)	0 (0)	0 (0)	0 (0)	0 (0)	0 (0)	9543 (0)
10	V, Rudayan (NP), NP	0 (0)	0 (0)	0 (0)	0 (0)	0 (0)	0 (0)	0 (0)	0 (0)	4123 (0)
11	III, Bilsi (NPP), NPP	6035 (0)	5509 (0)	5772 (0)	5470 (0)	6236 (0)	6854 (0)	8041 (0)	10100 (0)	13310 (0)
12	II, Sahaswan (NPP), NPP	18004 (0)	18009 (0)	15972 (0)	17644 (0)	20443 (0)	21107 (0)	23293 (0)	27266 (0)	34409 (0)
13	V, Kachhla (NP), NP	0 (0)	0 (0)	0 (0)	0 (0)	0 (0)	0 (0)	0 (0)	0 (0)	3655 (0)
14	II, Ujhani (NPP), NPP	7917 (0)	8274 (0)	11186 (0)	12178 (0)	11955 (0)	14163 (0)	17542 (0)	22140 (0)	29487 (0)

Sr. No.	Class, name and civic status of town	Population and growth rate (in brackets) of the town at the Censuses of								
		1901	1911	1921	1931	1941	1951	1961	1971	1981
1	2	10	11	12	13	14	15	16	17	18
15	I, Budaun (NPP), NPP	39031 (0)	38230 (0)	39118 (0)	45455 (0)	52077 (0)	53521 (0)	58770 (0)	72204 (0)	93004 (0)
16	V, Kunwargaon (NP), NP	0 (0)	0 (0)	0 (0)	0 (0)	0 (0)	0 (0)	0 (0)	0 (0)	4766 (0)
17	V, Gulariya (NP), NP	0 (0)	0 (0)	0 (0)	0 (0)	0 (0)	0 (0)	0 (0)	0 (0)	4155 (0)
18	IV, Sakhanu (NP), NP	0 (0)	0 (0)	0 (0)	0 (0)	0 (0)	0 (0)	0 (0)	0 (0)	5234 (0)
19	III, Kakrala (NPP), NPP	5954 (0)	6926 (0)	6722 (0)	6961 (0)	8603 (0)	8899 (0)	11513 (0)	14460 (0)	19378 (0)
20	III, Allapur (NP), NP	6327 (0)	6524 (0)	5896 (0)	6907 (0)	7914 (0)	7006 (0)	0 (0)	0 (0)	16650 (0)
21	III, Dataganj (NP), NP	2944 (0)	1950 (0)	2580 (0)	2874 (0)	3021 (0)	3211 (0)	0 (0)	7701 (0)	11088 (0)
22	IV, Usawan (NP), NP	0 (0)	0 (0)	0 (0)	0 (0)	0 (0)	0 (0)	0 (0)	0 (0)	0 (0)
23	IV, Usehat (NP), NP	0 (0)	0 (0)	2024 (0)	2133 (0)	2548 (0)	2450 (0)	0 (0)	0 (0)	5107 (0)

STATEMENT – I Status and Growth History

Sr. No.	Class, name and civic status of town	Population and growth rate (in brackets) of the town at the Censuses of			Density (2011 Census)	Sex ratio		
		1991	2001	2011		1991	2001	2011
1	2	19	20	21	22	23	24	25
1	V, Gawan (NP), NP	5582 (38.84)	7750 (38.84)	9568 (23.46)	2733.71	900	892	903
2	IV, Babrala (NP), NP	9786 (47.67)	14451 (47.67)	18108 (25.31)	4527.00	880	881	920
3	III, Gunnaur (NP), NP	14774 (29.34)	19108 (29.34)	23665 (23.85)	2629.44	911	905	914
4	III, Islamnagar (NP), NP	19179 (35.91)	26066 (35.91)	31022 (19.01)	1691.31	891	909	933
5	IV, Faizganj (NP), NP	7559 (32.85)	10042 (32.85)	12334 (22.82)	822.27	838	852	890
6	V, Mundiya (NP), NP	4831 (29.12)	6238 (29.12)	6384 (2.34)	593.86	854	891	906
7	III, Bisauli (NPP), NPP	20290 (39.96)	28398 (39.96)	32780 (15.43)	5710.80	876	906	929
8	IV, Saidpur (NP), NP	11755 (16.73)	13722 (16.73)	15545 (13.29)	3573.56	889	925	934
9	III, Wazirganj (NP), NP	13113 (32.87)	17423 (32.87)	21844 (25.37)	2139.47	857	868	886
10	V, Rudayan (NP), NP	6848 (3.94)	7118 (3.94)	7620 (7.05)	508.00	851	890	917
11	III, Bilsi (NPP), NPP	17411 (35.33)	23563 (35.33)	26604 (12.91)	1956.18	884	898	913
12	II, Sahaswan (NPP), NPP	51080 (13.91)	58184 (13.91)	66204 (13.78)	8886.44	896	913	921
13	V, Kachhla (NP), NP	5843 (34.09)	7835 (34.09)	9471 (20.88)	947.10	821	794	840
14	II, Ujhani (NPP), NPP	38995 (30.92)	51051 (30.92)	62039 (21.52)	9544.46	886	888	912

Sr. No.	Class, name and civic status of town	Population and growth rate (in brackets) of the town at the Censuses of			Density (2011 Census)	Sex ratio		
		1991	2001	2011		1991	2001	2011
1	2	19	20	21	22	23	24	25
15	I, Budaun (NPP), NPP	116695 (26.85)	148029 (26.85)	159285 (7.6)	26112.30	880	894	915
16	V, Kunwargaon (NP), NP	5724 (18.1)	6760 (18.1)	8053 (19.13)	1320.16	860	851	864
17	V, Gulariya (NP), NP	4607 (6.1)	4888 (6.1)	5539 (13.32)	879.21	866	871	892
18	IV, Sakhanu (NP), NP	6528 (35)	8813 (35)	10627 (20.58)	2361.56	823	865	887
19	III, Kakrala (NPP), NPP	24790 (30.66)	32390 (30.66)	37986 (17.28)	14666.41	854	875	897
20	III, Allapur (NP), NP	16292 (27.19)	20722 (27.19)	23985 (15.75)	3059.31	872	881	908
21	III, Dataganj (NP), NP	15402 (40.79)	21685 (40.79)	26244 (21.02)	4374.00	867	885	918
22	IV, Usawan (NP), NP	7367 (45.36)	10709 (45.36)	13327 (24.45)	1665.88	857	875	882
23	IV, Usehat (NP), NP	6854 (77.87)	12191 (77.87)	16361 (34.21)	8180.50	856	874	885

STATEMENT-II
Physical Aspects and Location of Towns, 2009

Sr. No.	Name of town	Physical aspects			Name of and road distance (in kms.) from	
		Rainfall (in mm)	Temperature (in centigrade)		State HQ.	District HQ.
			Maximum	Minimum		
1	2	3	4	5	6	7
1	Gawan (NP)	824.58	46	6	LUCKNOW (500)	BUDAUN (110)
2	Babrala (NP)	824.58	46	6	LUCKNOW (405)	BUDAUN (90)
3	Gunnaur (NP)	824.58	46	6	LUCKNOW (405)	BUDAUN (85)
4	Islamnagar (NP)	824.58	46	6	LUCKNOW (400)	BADAUN (60)
5	Faizganj (NP)	824.58	46	6	LUCKNOW (300)	BADAUN (54)
6	Mundiya (NP)	824.58	46	6	LUCKNOW (300)	BUDAUN (48)
7	Bisauli (NPP)	824.58	46	6	LUCKNOW (290)	BUDAUN (41)
8	Saidpur (NP)	824.58	46	6	LUCKNOW (350)	BADAUN (27)
9	Wazirganj (NP)	824.58	46	6	LUCKNOW (347)	BADAUN (25)
10	Rudayan (NP)	824.58	46	6	LUCKNOW (400)	BUDAUN (55)
11	Bilsa (NPP)	824.58	46	6	LUCKNOW (309)	BUDAUN (25)
12	Sahaswan (NPP)	824.58	46	6	LUCKNOW (345)	BADAUN (40)
13	Kachhla (NP)	824.58	46	6	LUCKNOW (328)	BADAUN (28)
14	Ujhani (NPP)	824.58	46	6	LUCKNOW (294)	BUDAUN (13)
15	Budaun (NPP)	824.58	46	6	LUCKNOW (305)	BADAUN (0)
16	Kunwargaon (NP)	824.58	46	6	LUCKNOW (323)	BADAUN (18)
17	Gulariya (NP)	824.58	46	6	LUCKNOW (317)	BADAUN (12)
18	Sakhanu (NP)	824.58	46	6	LUCKNOW (288)	BADAUN (14)
19	Kakrala (NPP)	824.58	46	6	LUCKNOW (302)	BUDAUN (18)
20	Allapur (NP)	824.58	46	6	LUCKNOW (317)	BUDAUN (19)
21	Dataganj (NP)	824.58	46	6	LUCKNOW (281)	BUDAUN (30)
22	Usawan (NP)	824.58	46	6	LUCKNOW (300)	BADAUN (35)
23	Usehat (NP)	824.58	46	6	LUCKNOW (323)	BADAUN (18)

STATEMENT-II Cont.....

Physical Aspects and Location of Towns, 2009

Sr. No.	Name of town	Sub-Division/ Taluk/ Tahsil / Police station/ Development Block/ Island HQ.	Nearest city with population of one lakh and more	Nearest city with population of five lakh and more	Railway station	Bus route
1	2	8	9	10	11	12
1	Gawan (NP)	GUNNAUR (25)	SAMBHAL (30)	MORADBAD (70)	BABRALA (22)	YES (0)
2	Babrala (NP)	GUNNAUR (5)	ALIGARH (70)	MORADABAD (90)	BANRALA (0)	YES (0)
3	Gunnaur (NP)	GUNNAUR (12)	ALIGARH (65)	DELIH (140)	BABRALA (21)	YES (0)
4	Islamnagar (NP)	ISLAMNAGAR (10)	BADAUN (60)	BAREILLY (90)	BAHJOI (10)	YES (0)
5	Faizganj (NP)	BISAULI (13)	CHANDAUSI (10)	BAREILLY (100)	ASHAFAPUR (10)	YES (0)
6	Mundiya (NP)	BISAULI (7)	CHANDAULI (15)	BAREILLY (94)	ASAFPUR (6)	YES (0)
7	Bisauli (NPP)	BISAULI (1)	CHANDAULI (22)	BAREILLY (88)	DABPRA (9)	YES (0)
8	Saidpur (NP)	BISAULI (14)	BADAUN (27)	BAREILLY (73)	BADAUN (27)	YES (0)
9	Wazirganj (NP)	BISAULI (17)	BADAUN (24)	BAREILLY (70)	AWANLA (12)	YES (0)
10	Rudayan (NP)	BILSI (22)	BUDAUN (55)	BAREILLY (105)	MORADABAD (75)	YES (0)
11	Bilsa (NPP)	BILSI (0)	BUDAUN (25)	BAREILLY (90)	BUDAUN (25)	YES (0)
12	Sahaswan (NPP)	SAHASWAN (0)	BADAUN (40)	BAREILLY (100)	UJHANI (30)	YES (0)
13	Kachhla (NP)	BADAUN (28)	BADAUN (28)	BAREILLY (78)	BADAUN (28)	YES (0)
14	Ujhani (NPP)	BUDAUN (13)	BUDAUN (13)	BAREILLY (65)	UJHANI (0)	YES (0)
15	Budaun (NPP)	BADAUN (0)	BADAUN (0)	BAREILLY (47)	BADAUN (0)	YES (0)
16	Kunwargaon (NP)	SALARPUR (15)	BADAUN (18)	BAREILLY (60)	BADAUN (18)	YES (0)
17	Gulariya (NP)	BADAUN (12)	BADAUN (12)	BAREILLY (62)	BADAUN (12)	YES (0)
18	Sakhanu (NP)	BADAUN (14)	BADAUN (14)	BAREILLY (61)	BADAUN (14)	YES (0)
19	Kakrala (NPP)	DATAGANJ (46)	BUDAUN (18)	BAREILLY (66)	BUDAUN (17)	YES (0)
20	Allapur (NP)	DATAGANJ (28)	BUDAUN (19)	BAREILLY (67)	BUDAUN (19)	YES (0)
21	Dataganj (NP)	DATAGANJ (0)	BUDAUN (30)	BAREILLY (46)	BUDAUN (30)	YES (0)
22	Usawan (NP)	DATAGANJ (35)	BADAUN (35)	BAREILLY (85)	BADAUN (35)	YES (0)
23	Usehat (NP)	DATAGANJ (15)	BADAUN (18)	BAREILLY (60)	BADAUN (18)	YES (0)

STATEMENT – III Civic and other Amenities, 2009

Sr. No.	Name of Town	Road length (in kms.)	System of drainage				Number of latrines			
			Open (OD)	Closed (CD)	Both - Open & Closed (BD)	Nil	Pit System	Flush/Pour Flush (Water borne)	Service	Others
1	2	3	4	5	6	7	8	9	10	11
1	Gawan (NP)	15	OD				0	316	10	1
2	Babrala (NP)	82.8	OD				0	2000	2	0
3	Gunnaur (NP)	39	OD				0	2800	1	0
4	Islamnagar (NP)	16.8	OD				108	1280	0	0
5	Faizganj (NP)	20			BD		0	1086	0	0
6	Mundiya (NP)	20			BD		25	175	0	6
7	Bisauli (NPP)	22.7	OD				0	5280	660	0
8	Saidpur (NP)	30			BD		0	1460	0	0
9	Wazirganj (NP)	32			BD		0	200	0	0
10	Rudayan (NP)	8	OD				0	200	0	0
11	Bilsa (NPP)	13.35	OD				45	275	3	0
12	Sahaswan (NPP)	100	OD				268	4900	1998	1002
13	Kachhla (NP)	15	OD				50	100	0	0
14	Ujhani (NPP)	43.415	OD				0	4635	735	0
15	Budaun (NPP)	321	OD				0	14	0	0
16	Kunwargaon (NP)	19	OD				200	210	0	0
17	Gulariya (NP)	9.61	OD				1000	500	0	0
18	Sakhanu (NP)	4	OD				0	672	0	210
19	Kakrala (NPP)	24.5	OD				0	4000	0	1600
20	Allapur (NP)	17.5	OD				77	1700	0	1037
21	Dataganj (NP)	34	OD				300	410	1033	1
22	Usawan (NP)	14	OD				0	600	0	1300
23	Usehat (NP)	19	OD				0	1200	0	0

STATEMENT – III Civic and other Amenities, 2009 Cont....

Sr. No.	Name of Town	Protected water supply		Fire fighting service*	Electrification (Number of connections)				
		Source of supply (Codes) @	System of storage with capacity in kilo litres (along with Codes) @		Domestic	Industrial	Commercial	Road lighting (points)	Others
1	2	12	13	14	15	16	17	18	19
1	Gawan (NP)	TW/B,	OHT(300000)	No,SAHASWAN(75)	604	42	14	120	6
2	Babrala (NP)	TW/B,	OHT(1000)	No,BADAUN(90)	1508	0	102	150	0
3	Gunnaur (NP)	TW/B,	OHT(1000)	No,BABRALA(4)	1200	0	58	230	0
4	Islamnagar (NP)	TK/P,HP	OHT(105)	No,BADAUN(60)	2000	12	0	480	0
5	Faizganj (NP)	TT,	OHT(750)	No,BADAUN(54)	1650	0	69	270	0
6	Mundiya (NP)	TW/B,	OHT(900)	No,BUDAUN(48)	1000	3	400	200	0
7	Bisauli (NPP)	TW/B,	OHT(1145)	No,BUDAUN(41)	3125	519	505	685	0
8	Saidpur (NP)	TK,	OHT(900)	No,BADAUN(27)	2000	1	0	26	200
9	Wazirganj (NP)	TK,	OHT(2000)	No,BADAUN(24)	875	85	0	300	0
10	Rudayan (NP)	TK/P,HP	OHT(52)	No,BUDAUN(55)	250	16	42	185	16
11	Bilsi (NPP)	TT,	OHT(1450)	No,BADAUN(25)	1630	22	240	1200	36
12	Sahaswan (NPP)	TT,	OHT(750)	No,SAHASWAN(3)	6053	0	264	705	53
13	Kachhla (NP)	HP,R/C	OHT(5000)	No,BADAUN(28)	180	11	0	237	2
14	Ujhani (NPP)	HP,TW/B	OHT(2925)	No,BUDAUN(13)	6203	177	1375	733	0
15	Budaun (NPP)	TW/B,HP	OHT(11650)	Yes	21732	381	4209	2922	336
16	Kunwargaon (NP)	TW/B,	OHT(500)	No,BADAUN(18)	488	20	80	130	70
17	Gulariya (NP)	TW,HP	OHT(5000)	No,BADAUN(12)	300	7	4	248	2
18	Sakhanu (NP)	HP,TW	OHT(5000)	No,BADAUN(14)	350	13	7	86	0
19	Kakrala (NPP)	TW/B,HP	OHT(4790)	No,BUDAUN(18)	1250	45	80	170	40
20	Allapur (NP)	TT,	OHT(1450)	No,BADAUN(19)	550	29	32	575	0
21	Dataganj (NP)	TT,TU	OHT(12500)	No,BUDAUN(30)	2800	12	200	300	3
22	Usawan (NP)	HP,	OHT(450)	No,BADAUN(35)	2150	0	0	15	575
23	Usehat (NP)	HP,	PT()	No,BADAUN(18)	600	0	50	340	0

*In case this service is not available in the town, the name of the nearest place and its distance from the town where facility is available has been given @Two major source only

Abbreviation	CW: Covered well	S: Spring	RIG: River Infiltration Gallery
TT: Tap water from treated source	UW: Un-covered well	TK/P/L: Tank/Pond/Lake	BWP: Bore Well Pumping system
TU: Tap water from un-treated source	HP: Hand pump	O: Others	PT: Pressure Tank
	TW/B: Tubewell /Borehole	OHT: Over head Tank	N/A,NA,N.A.: Not Avialable
	RW: Rainwater	SR: Service Reservoir	

STATEMENT - IV
Medical Facilities, 2009

Sr.No.	Name of Town	No. of Medical facilities* (with number of beds in brackets)					
		Hospitals (Allopathic & Others)	Dispensaries / Health Center	Family Welfare Center	Maternity and Child Welfare Center	Maternity Homes	T.B.Hospital/ Clinic
1	2	3	4	5	6	7	8
1	Gawan (NP)	70 Kms.	1(6)	10 Kms.	10 Kms.	10 Kms.	35 Kms.
2	Babrala (NP)	1(4)	70 Kms.	70 Kms.	N.A.	70 Kms.	35 Kms.
3	Gunnaur (NP)	1(30)	1(8)	N.A.	1(0)	65 Kms.	65 Kms.
4	Islamnagar (NP)	1(4)	1(2)	1(1)	1(4)	1(2)	50 Kms.
5	Faizganj (NP)	1(10)	N.A.	1(0)	N.A.	N.A.	N.A.
6	Mundiya (NP)	1(10)	N.A.	1(1)	N.A.	N.A.	N.A.
7	Bisauli (NPP)	2(30)	N.A.	N.A.	N.A.	N.A.	N.A.
8	Saidpur (NP)	3 Kms.	1(5)	1(5)	1(2)	27 Kms.	27 Kms.
9	Wazirganj (NP)	2(25)	24 Kms.	1(5)	3 Kms.	24 Kms.	24 Kms.
10	Rudayan (NP)	1(10)	N.A.	N.A.	N.A.	N.A.	N.A.
11	Bilsi (NPP)	1(30)	1(5)	1(17)	5 Kms.	1(4)	25 Kms.
12	Sahaswan (NPP)	1(30)	1(5)	1(5)	1(5)	1(4)	1(4)
13	Kachhla (NP)	16 Kms.	1(5)	16 Kms.	1(5)	1(5)	N.A.
14	Ujhani (NPP)	2(60)	1(4)	1(2)	13 Kms.	1(6)	13 Kms.
15	Budaun (NPP)	2(313)	1(2)	N.A.	N.A.	1(12)	1(0)
16	Kunwargaon (NP)	1(5)	N.A.	N.A.	N.A.	N.A.	N.A.
17	Gulariya (NP)	1(5)	10 Kms.	10 Kms.	1(3)	10 Kms.	12 Kms.
18	Sakhanu (NP)	1(4)	2 Kms.	2 Kms.	1(6)	2 Kms.	14 Kms.
19	Kakrala (NPP)	3(45)	3(30)	18 Kms.	18 Kms.	18 Kms.	2(0)
20	Allapur (NP)	19 Kms.	1(4)	19 Kms.	19 Kms.	19 Kms.	19 Kms.
21	Dataganj (NP)	4(55)	30 Kms.	30 Kms.	30 Kms.	30 Kms.	30 Kms.
22	Usawan (NP)	35 Kms.	1(10)	35 Kms.	1(5)	35 Kms.	35 Kms.
23	Usehat (NP)	N.A.	1(4)	1(5)	1(5)	1(5)	N.A.

STATEMENT - IV Cont.....

Medical Facilities, 2009

Sr.No.	Name of Town	No. of Medical facilities* (with number of beds in				Charitable Hospital/Nursing Home (Numbers)	Medicine Shop (Numbers)
		Nursing Homes	Veterinary Hospital	Mobile Health Clinic	Others etc.		
1	2	9	10	11	12	13	14
1	Gawan (NP)	70 Kms.	1(0)	70 Kms.	70 Kms.	1	8
2	Babrala (NP)	70 Kms.	5 Kms.	70 Kms.	N.A.	2	10
3	Gunnaur (NP)	65 Kms.	65 Kms.	65 Kms.	65 Kms.	0	15
4	Islamnagar (NP)	12 Kms.	1(0)	N.A.	N.A.	0	10
5	Faizganj (NP)	N.A.	N.A.	N.A.	N.A.	0	6
6	Mundiya (NP)	N.A.	1(0)	N.A.	N.A.	0	5
7	Bisauli (NPP)	N.A.	1(0)	N.A.	N.A.	3	20
8	Saidpur (NP)	1(5)	1(0)	27 Kms.	27 Kms.	0	10
9	Wazirganj (NP)	1(3)	1(0)	24 Kms.	24 Kms.	1	20
10	Rudayan (NP)	N.A.	N.A.	N.A.	N.A.	0	4
11	Bilsi (NPP)	3(31)	1 Kms.	25 Kms.	25 Kms.	3	11
12	Sahaswan (NPP)	40 Kms.	1(0)	N.A.	N.A.	4	32
13	Kachhla (NP)	16 Kms.	1(0)	N.A.	N.A.	0	5
14	Ujhani (NPP)	6(30)	1(0)	N.A.	N.A.	6	18
15	Budaun (NPP)	N.A.	1(0)	N.A.	N.A.	17	30
16	Kunwargaon (NP)	N.A.	1(0)	N.A.	N.A.	0	5
17	Gulariya (NP)	12 Kms.	1(0)	N.A.	N.A.	0	8
18	Sakhanu (NP)	14 Kms.	2 Kms.	N.A.	N.A.	1	5
19	Kakrala (NPP)	18 Kms.	18 Kms.	18 Kms.	18 Kms.	6	11
20	Allapur (NP)	19 Kms.	5 Kms.	34 Kms.	70 Kms.	3	11
21	Dataganj (NP)	30 Kms.	1(0)	N.A.	N.A.	0	20
22	Usawan (NP)	35 Kms.	1(0)	35 Kms.	N.A.	0	10
23	Usehat (NP)	N.A.	1(0)	N.A.	N.A.	10	5

*If a medical facility is not available in the town,nearest place distance from the town where facility is available has been given

*N.A.:Not Available

Statement-V Educational, Recreational and Cultural Facilities, 2009

Sr. No.	Name of Town	Number of Educational Facilities*						
		Primary school	Middle school	Secondary school	Senior Secondary school	Arts/ Science/ Commerce colleges (of degree level and above)	Medical colleges	Engineering colleges
1	2	3	4	5	6	7	8	9
1	Gawan (NP)	8	2	2	2	(0)	(0)	(0)
2	Babrala (NP)	10	6	2	2	(0)	ALIGARH(70)	ALIGARH(70)
3	Gunnaur (NP)	9	4	2	2	(0)	ALIGARH(65)	ALIGARH(65)
4	Islamnagar (NP)	7	2	7	2	(0)	ALIGARH(110)	1
5	Faizganj (NP)	7	2	2	(0)	(0)	(0)	(0)
6	Mundiya (NP)	5	2	2	(0)	(0)	(0)	(0)
7	Bisauli (NPP)	23	8	6	3	1	ALIGARH(180)	ALIGARH(180)
8	Saidpur (NP)	9	6	2	1	(0)	BAREILLY(75)	BAREILLY(75)
9	Wazirganj (NP)	14	10	5	4	(0)	BAREILLY(72)	BAREILLY(72)
10	Rudayan (NP)	8	3	5	2	(0)	MORADABAD(75)	MORADABAD(75)
11	Bilsi (NPP)	26	13	9	8	(0)	BAREILLY(90)	BUDAUN(25)
12	Sahaswan (NPP)	37	8	8	4	(0)	BAREILLY(100)	BADAUN(40)
13	Kachhla (NP)	8	5	1	1	(0)	BAREILLY(78)	BAREILLY(78)
14	Ujhani (NPP)	31	11	3	6	(0)	BAREILLY(56)	BAREILLY(56)
15	Budaun (NPP)	51	19	18	3	2	BAREILLY(47)	BAREILLY(47)
16	Kunwargaon (NP)	4	3	3	2	(0)	(0)	(0)
17	Gulariya (NP)	6	2	1	2	(0)	ALIGARH(137)	MURADABAD(17)
18	Sakhanu (NP)	5	2	2	ALLPUR(31)	(0)	BAREILLY(61)	BAREILLY(61)
19	Kakrala (NPP)	28	5	3	3	(0)	BAREILLY(66)	BAREILLY(66)
20	Allapur (NP)	11	7	2	2	(0)	BAREILLY(67)	BAREILLY(67)
21	Dataganj (NP)	17	7	4	4	BUDAUN(30)	BAREILLY(48)	BAREILLY(48)
22	Usawan (NP)	4	3	3	3	(0)	BAREILLY(85)	BAREILLY(85)
23	Usehat (NP)	7	4	2	(0)	(0)	(0)	(0)

Statement-V Educational, Recreational and Cultural Facilities, 2009 Cont...

Number of Educational Facilities*							
Sr. No.	Name of Town	Management Institute/ colleges	Polytechnics	Recognised Shorthand, Typewriting and vocational training institutions	Non-formal Education Center (Sarva Shiksha Abhiyan Center)	Special School for Disabled	Others
1	2	10	11	12	13	14	15
1	Gawan (NP)	(0)	(0)	(0)	(0)	(0)	(0)
2	Babrala (NP)	ALIGARH(70)	ALIGARH(70)	(0)	(0)	BUDAUN(90)	(0)
3	Gunnaur (NP)	ALIGARH(65)	ALIGARH(65)	(0)	(0)	BUDAUN(85)	(0)
4	Islamnagar (NP)	BHEMNAGAR(18)	BHEMNAGAR(18)	(0)	16	BHEMNAGAR(30)	(0)
5	Faizganj (NP)	(0)	(0)	(0)	(0)	(0)	(0)
6	Mundiya (NP)	(0)	(0)	(0)	(0)	(0)	(0)
7	Bisauli (NPP)	CHANDAULI(22)	CHANDAULI(22)	CHANDAULI(22)	BUDAUN(41)	BUDAUN(88)	1
8	Saidpur (NP)	(0)	BADAUN(27)	(0)	BADAUN(27)	BADAUN(27)	(0)
9	Wazirganj (NP)	(0)	BADAUN(24)	(0)	BADAUN(24)	BADAUN(24)	(0)
10	Rudayan (NP)	MORADABAD(75)	CHANDAULI(30)	(0)	ISLAMNAGAR(10)	BAREILLY(100)	(0)
11	Bilsi (NPP)	BUDAUN(25)	BUDAUN(25)	(0)	BUDAUN(25)	BAREILLY(90)	(0)
12	Sahaswan (NPP)	BAREILLY(100)	BADAUN(40)	(0)	BADAUN(40)	BAREILLY(100)	(0)
13	Kachhla (NP)	BAREILLY(78)	BADAUN(28)	(0)	BADAUN(28)	BAREILLY(78)	(0)
14	Ujhani (NPP)	BAREILLY(56)	BADAUN(13)	(0)	BADAUN(13)	BAREILLY(56)	(0)
15	Budaun (NPP)	ALLPUR(6)	BISULI(5)	(0)	BAREILLY(47)	BAREILLY(47)	(0)
16	Kunwargaon (NP)	(0)	(0)	(0)	(0)	(0)	(0)
17	Gulariya (NP)	BADAUN(12)	MURADABAD(17)	(0)	BADAUN(12)	BAREILLY(62)	(0)
18	Sakhanu (NP)	BAREILLY(61)	BADAUN(14)	(0)	BADAUN(14)	BADAUN(14)	(0)
19	Kakrala (NPP)	BAREILLY(66)	BUDAUN(22)	BUDAUN(18)	BUDAUN(18)	BAREILLY(66)	(0)
20	Allapur (NP)	BAREILLY(67)	BUDAUN(19)	(0)	(0)	(0)	(0)
21	Dataganj (NP)	BUDAUN(30)	BUDAUN(30)	(0)	BUDAUN(30)	BUDAUN(30)	(0)
22	Usawan (NP)	BAREILLY(85)	BADAUN(35)	(0)	BADAUN(35)	BADAUN(35)	(0)
23	Usehat (NP)	(0)	(0)	(0)	(0)	(0)	(0)

Statement-V Educational, Recreational and Cultural Facilities, 2009 Cont...

Sr. No.	Name of Town	Number of Social, Recreational and Cultural facilities							
		No. of Orphanage Home	Working women's hostles	No. of Old Age Home	Stadium	Cinema Theatre	Auditorium/Community halls	Public libraries	Reading rooms
1	2	16	17	18	19	20	21	22	23
1	Gawan (NP)	BAREILLY(135)	BAREILLY(135)	BAREILLY(135)	BUDAUN(90)	BUDAUN(90)	1	BUDAUN(90)	BUDAUN(90)
2	Babralla (NP)	BAREILLY(130)	(0)	BAREILLY(130)	BUDAUN(85)	BUDAUN(85)	1	BUDAUN(85)	BUDAUN(85)
3	Gunnaur (NP)	BAREILLY(90)	(0)	(0)	BADAUN(60)	1	1	(0)	(0)
4	Islamnagar (NP)	(0)	(0)	(0)	(0)	(0)	(0)	(0)	(0)
5	Faizganj (NP)	(0)	(0)	(0)	(0)	(0)	(0)	(0)	(0)
6	Mundiya (NP)	BAREILLY(88)	BAREILLY(88)	DELHI(204)	BUDAUN(41)	1	5	RAMPUR(SAHBAD)(70)	RAMPUR(70)
7	Bisauli (NPP)	BAREILLY(73)	BAREILLY(73)	KACHLA(65)	BADAUN(30)	BISULI(13)	BADAUN(27)	BAREILLY(73)	BAREILLY(73)
8	Saidpur (NP)	BAREILLY(72)	BAREILLY(72)	KACHLA(62)	BADAUN(27)	BISULI(17)	BADAUN(24)	BAREILLY(72)	BAREILLY(72)
9	Wazirganj (NP)	BAREILLY(100)	BAREILLY(100)	BAREILLY(100)	BUDAUN(48)	ISLAMNAGAR(10)	1	BUDAUN(48)	BUDAUN(48)
10	Rudayan (NP)	BAREILLY(90)	BAREILLY(90)	BAREILLY(90)	1	1	1	1	1
11	Bilsi (NPP)	BAREILLY(100)	BAREILLY(100)	BAREILLY(100)	BAREILLY(100)	1	BADAUN(40)	BADAUN(40)	BADAUN(40)
12	Sahaswan (NPP)	BAREILLY(78)	BAREILLY(78)	BAREILLY(78)	BADAUN(28)	UJHANI(16)	BAREILLY(78)	BADAUN(28)	BADAUN(28)
13	Kachhla (NP)	1	BAREILLY(56)	1	1	2	(0)	2	1
14	Ujhani (NPP)	BAREILLY(47)	BAREILLY(47)	BAREILLY(47)	BAHDI(5)	1	1	3	BAREILLY(47)
15	Budaun (NPP)	(0)	(0)	(0)	(0)	(0)	(0)	(0)	(0)
16	Kunwargao n (NP)	BAREILLY(62)	BAREILLY(62)	DATAGANJ(20)	BADAUN(15)	BADAUN(13)	1	BADAUN(12)	BADAUN(12)
17	Gulariya (NP)	BAREILLY(60)	BAREILLY(61)	BAREILLY(61)	(0)	ALLPUR(5)	1	BADAUN(14)	BADAUN(14)
18	Sakhanu (NP)	BAREILLY(66)	BAREILLY(66)	BAREILLY(66)	BUDAUN(18)	1	1	BUDAUN(18)	BUDAUN(18)
19	Kakralla (NPP)	BAREILLY(67)	BAREILLY(67)	BAREILLY(67)	BUDAUN(19)	1	BUDAUN(19)	BUDAUN(19)	BUDAUN(19)
20	Allapur (NP)	BAREILLY(48)	BAREILLY(48)	BUDAUN(30)	BAREILLY(48)	1	BAREILLY(48)	BUDAUN(30)	BUDAUN(30)
21	Dataganj (NP)	BAREILLY(85)	BAREILLY(85)	BAREILLY(85)	BAREILLY(85)	BADAUN(35)	BADAUN(35)	BADAUN(35)	BADAUN(35)
22	Usawan (NP)	(0)	(0)	(0)	(0)	(0)	(0)	(0)	(0)
23	Usehat (NP)	BAREILLY(135)	BAREILLY(135)	BAREILLY(135)	BUDAUN(90)	BUDAUN(90)	1	BUDAUN(90)	BUDAUN(90)

*If an educational facility is not available in the town, the name of the nearest place and its distance from the town where facility is available has been given

STATEMENT - VI
Industry and Banking, 2009

Sr. No.	Name of Town	Names of three most important commodities manufactured		
		1st	2nd	3rd
1	2	3	4	5
1	Gawan (NP)	MENTHOL OIL	FLOUR MILL	JAGGERY
2	Babrala (NP)	NIL	NIL	NIL
3	Gunnaur (NP)	NIL	NIL	NIL
4	Islamnagar (NP)			
5	Faizganj (NP)	POTATO CHIPS	MENTHOL OIL	WHEAT FLOUR
6	Mundiya (NP)	RICE PRODUCTS	MENTHOL OIL	WHEAT FLOUR
7	Bisauli (NPP)	POTATO CHIPS	SUGAR	WHEAT FLOUR
8	Saidpur (NP)	ALUMINIUM UTENCILS		
9	Wazirganj (NP)	NIL	NIL	NIL
10	Rudayan (NP)	NIL	NIL	NIL
11	Bilsi (NPP)	DESHI GHEE	POTATO CHIPS	WHEAT FLOUR
12	Sahaswan (NPP)			
13	Kachhla (NP)	NIL	NIL	NIL
14	Ujhani (NPP)	POTATO CHIPS	DESHI GHEE	NIL
15	Budaun (NPP)	FROZEN PEAS	BAKERY PRODUCTS	ASSAMBLING OF COOLER PARTS
16	Kunwargaon (NP)			
17	Gulariya (NP)	NIL	NIL	NIL
18	Sakhanu (NP)	WHEAT FLOUR	RICE PRODUCTS	PROCESSING OF GUAVA
19	Kakrala (NPP)	WOOLLEN BLANKET	BRICKS	CARPET WEAVING
20	Allapur (NP)	WHEAT FLOUR	RICE PRODUCTS	PROCESSING OF GUAVA
21	Dataganj (NP)	RICE PRODUCTS	NIL	NIL
22	Usawan (NP)	WHEAT FLOUR	RICE PRODUCTS	PROCESSING OF BAJRA
23	Usehat (NP)	ROPE	SIRKI (FURNITURE WORK)	ROPE MAKING

**STATEMENT – VI Cont.....
Industry and Banking, 2009**

Sr. No.	Name of Town	Number of banks			Number of agricultural credit societies	Number of non-agricultural credit societies
		Nationalised Bank	Private Commercial Bank	Co-operative Bank		
1	2	6	7	8	9	10
1	Gawan (NP)	2	0	0	1	0
2	Babrala (NP)	2	2	2	1	0
3	Gunnaur (NP)	3	0	1	1	0
4	Islamnagar (NP)	2	1	1	0	0
5	Faizganj (NP)	0	1	0	1	0
6	Mundiya (NP)	1	0	0	1	0
7	Bisauli (NPP)	5	0	1	1	0
8	Saidpur (NP)	1	1	0	0	0
9	Wazirganj (NP)	2	1	1	2	0
10	Rudayan (NP)	1	0	0	1	1
11	Bilsi (NPP)	2	2	2	3	5
12	Sahaswan (NPP)	5	0	2	2	0
13	Kachhla (NP)	2	1	0	2	0
14	Ujhani (NPP)	4	3	1	3	1
15	Budaun (NPP)	3	0	1	1	21
16	Kunwargaon (NP)	1	0	1	2	0
17	Gulariya (NP)	1	0	0	1	0
18	Sakhanu (NP)	1	0	0	1	0
19	Kakrala (NPP)	2	1	1	1	0
20	Allapur (NP)	1	0	1	4	0
21	Dataganj (NP)	3	0	3	1	0
22	Usawan (NP)	2	0	0	1	0
23	Usehat (NP)	2	0	1	1	0

STATEMENT – VII Civic and other amenities in Slums, 2009

Sr.No.	Class and name of town	Name of the slum	Is it notified	No. of households (approximate)	Population of the Slum (approximate)	Paved roads (in kms.)	
1	2	3	4	5	6	7	
			DATA NOT COMPLETE				

STATEMENT – VII Civic and other amenities in Slums, 2009 Cont.....

Sr.No.	Class and name of town	System of drainage				Number of latrines				
		Open	Closed	Both (Open & Closed)	Nil	Private				
						Pit System	Flush/ Pour Flush (Water borne)	Service	Others	
1	2	8	9	10	11	12	13	14	15	
						DATA NOT COMPLETE				

STATEMENT – VII Civic and other amenities in Slums, 2009 Cont.....

Sr.No.	Class and name of town	Community	No. of tap points/ public hydrants installed for supply of protected water	Electricity (Number of connections)		
				Domestic	Road lighting (points)	Others
1	2	16	17	18	19	20
			DATA NOT COMPLETE			

ORGI - UTTAR PRADESH
English - (10-2011)

© copyright, Government of India



2011

Directorate of Census Operations, Uttar Pradesh
Ministry of Home Affairs, Government of India
Jangarna Bhawan, Plot No. C.C.-1, Sector-G, Aliganj
Lucknow-226024

Phone: 0522-2322913, 2322914, 2331211, Fax: 0522-2322911

E-mail: dco-utp.rgi@censusindia.gov.in

www.censusindia.gov.in

