

Public Access Lands

Parts of Brown, Door & Kewaunee counties

page 224

Township/Range

T25N, R22E

T25N, R23E

T26N, R22E

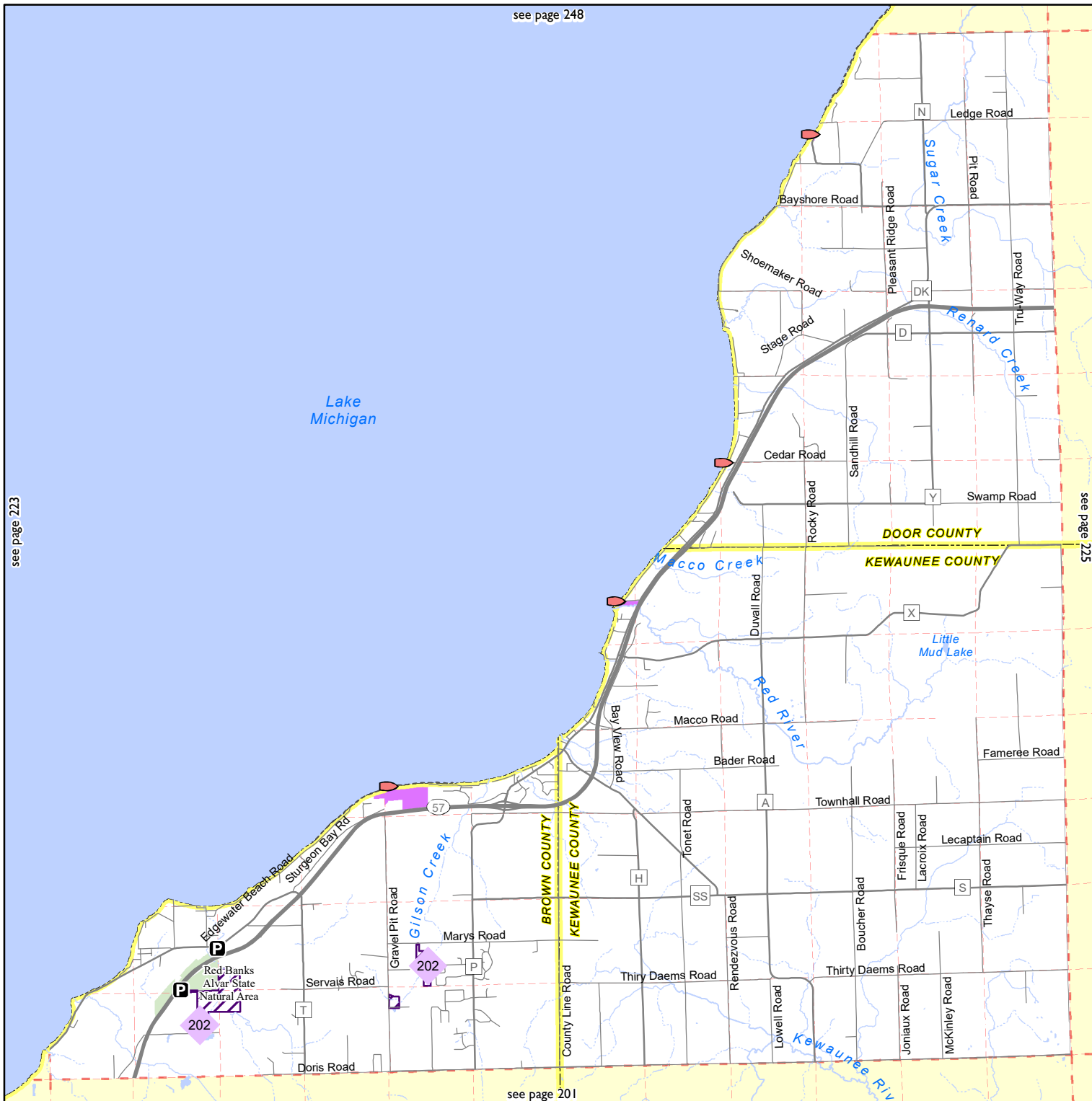
T26N, R23E

12/18/2019



Wisconsin Department of Natural Resources
more info at <http://dnr.wi.gov/> keyword search "atlas"

see page 248



see page 223

see page 225

see page 201

- State Land Purchased with Knowles-Nelson Stewardship Program (KNSP) Funds
- State Land Purchased without KNSP Funds
- State Easement Purchased with KNSP Funds
- State Easement Purchased without KNSP Funds
- Partner Lands Funded with KNSP Grants
- Local Park
- DNR Lease

- Boat Ramp
- Carry-In Boat Ramp
- Cities and Villages
- Federal Land
- County Forest
- See Grant Index
- Shallow Water Shipwreck

- Parking Area
- Township Line
- Section Line
- County Boundary
- Internal DNR Road
- State Trail

0 1 2 Miles



Sources: ESRI, StreetMap and other data providers. DISCLAIMER: No warranty, express or implied, is made regarding accuracy, completeness, or legality of the information herein. The boundaries depicted on this map may not represent the legal ownership boundaries of any property. The delineation of legal boundaries may only be conducted by a licensed surveyor.

Public Access Lands

Parts of Door & Kewaunee counties

page 225

Township/Range

T25N, R24E

T25N, R25E

T26N, R24E

T26N, R25E

12/18/2019



Wisconsin Department of Natural Resources
more info at <http://dnr.wi.gov/> keyword search "atlas"



- State Land Purchased with Knowles-Nelson Stewardship Program (KNSP) Funds
- State Land Purchased without KNSP Funds
- State Easement Purchased with KNSP Funds
- State Easement Purchased without KNSP Funds
- Partner Lands Funded with KNSP Grants
- Local Park
- DNR Lease

- Boat Ramp
- Carry-In Boat Ramp
- Cities and Villages
- Federal Land
- County Forest
- See Grant Index
- Shallow Water Shipwreck

- Parking Area
- Township Line
- Section Line
- County Boundary
- Internal DNR Road
- State Trail

0 1 2 Miles



Sources: ESRI, StreetMap and other data providers. DISCLAIMER: No warranty, express or implied, is made regarding accuracy, completeness, or legality of the information herein. The boundaries depicted on this map may not represent the legal ownership boundaries of any property. The delineation of legal boundaries may only be conducted by a licensed surveyor.

Public Access Lands

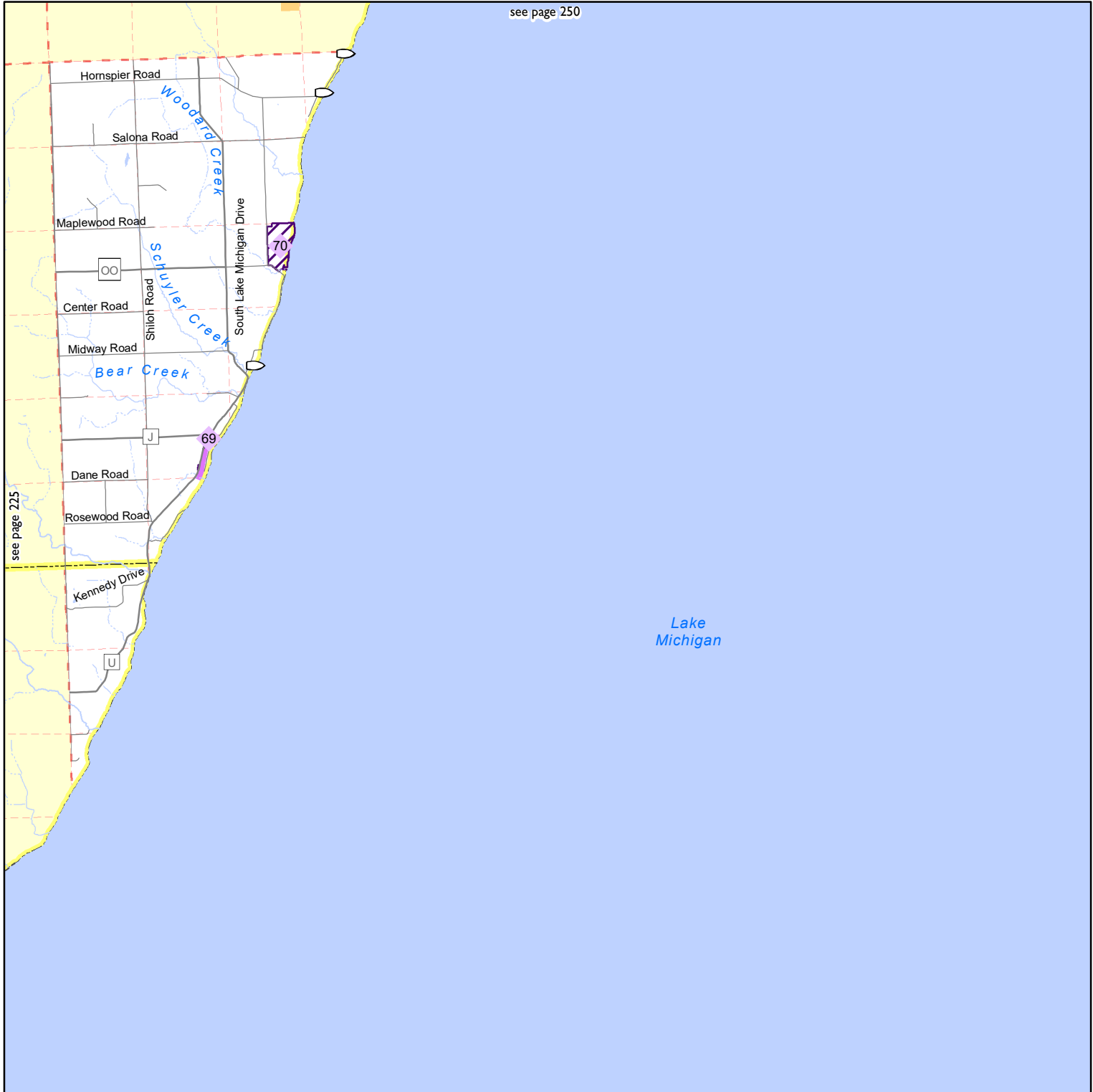
Parts of Door & Kewaunee counties

page 226
Township/Range
T25N, R26E
T26N, R26E

12/18/2019



Wisconsin Department of Natural Resources
more info at <http://dnr.wi.gov/> keyword search "atlas"

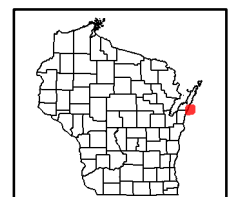


- State Land Purchased with Knowles-Nelson Stewardship Program (KNSP) Funds
- State Land Purchased without KNSP Funds
- State Easement Purchased with KNSP Funds
- State Easement Purchased without KNSP Funds
- Partner Lands Funded with KNSP Grants
- Local Park
- DNR Lease

- Boat Ramp
- Carry-In Boat Ramp
- Cities and Villages
- Federal Land
- County Forest
- See Grant Index
- Shallow Water Shipwreck

- Parking Area
- Township Line
- Section Line
- County Boundary
- Internal DNR Road
- State Trail

0 1 2 Miles



Sources: ESRI, StreetMap and other data providers. DISCLAIMER: No warranty, express or implied, is made regarding accuracy, completeness, or legality of the information herein. The boundaries depicted on this map may not represent the legal ownership boundaries of any property. The delineation of legal boundaries may only be conducted by a licensed surveyor.

Public Access Lands

Parts of Door & Oconto counties

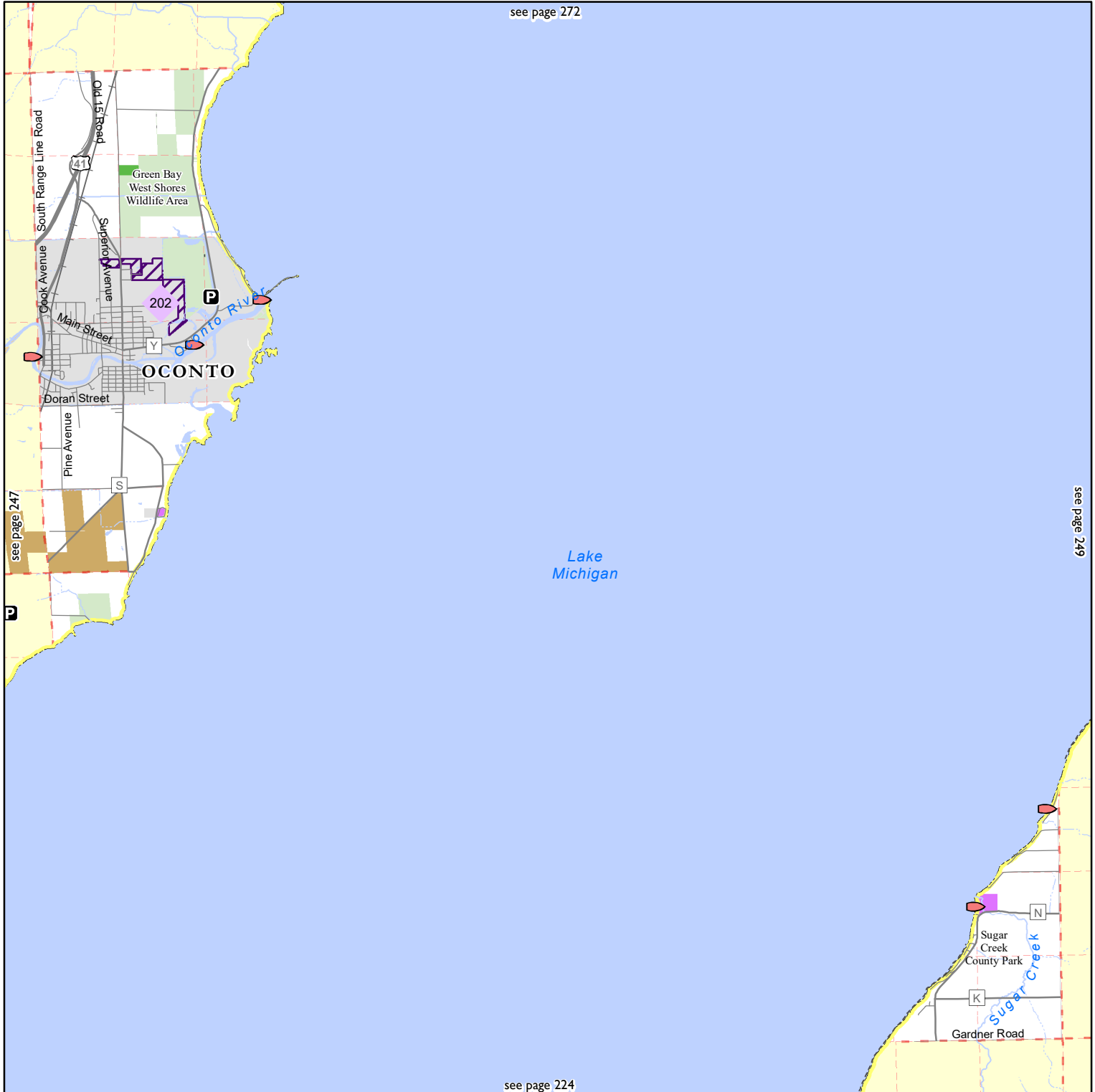
page 248

Township/Range
T27N, R22E
T27N, R23E
T28N, R22E
T28N, R23E

12/18/2019



Wisconsin Department of Natural Resources
more info at <http://dnr.wi.gov/> keyword search "atlas"



- State Land Purchased with Knowles-Nelson Stewardship Program (KNSP) Funds
- State Land Purchased without KNSP Funds
- State Easement Purchased with KNSP Funds
- State Easement Purchased without KNSP Funds
- Partner Lands Funded with KNSP Grants
- Local Park
- DNR Lease

- Boat Ramp
- Carry-In Boat Ramp
- Cities and Villages
- Federal Land
- County Forest
- See Grant Index
- Shallow Water Shipwreck

- Parking Area
- Township Line
- Section Line
- County Boundary
- Internal DNR Road
- State Trail

0 1 2
Miles



Sources: ESRI, StreetMap and other data providers. DISCLAIMER: No warranty, express or implied, is made regarding accuracy, completeness, or legality of the information herein. The boundaries depicted on this map may not represent the legal ownership boundaries of any property. The delineation of legal boundaries may only be conducted by a licensed surveyor.

Public Access Lands

Part of Door County

page 249

Township/Range

T27N, R24E

T27N, R25E

T28N, R24E

T28N, R25E

12/18/2019



Wisconsin Department of Natural Resources
more info at <http://dnr.wi.gov/> keyword search "atlas"

see page 273

Lake Michigan

Sturgeon Bay

George K. Pinney
State Public
Access

Potawatomi
State Park

STURGEON BAY

see page 248

see page 250

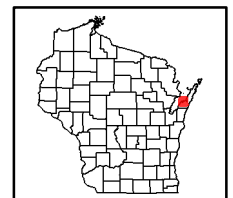
see page 225

- State Land Purchased with Knowles-Nelson Stewardship Program (KNSP) Funds
- State Land Purchased without KNSP Funds
- State Easement Purchased with KNSP Funds
- State Easement Purchased without KNSP Funds
- Partner Lands Funded with KNSP Grants
- Local Park
- DNR Lease

- Boat Ramp
- Carry-In Boat Ramp
- Cities and Villages
- Federal Land
- County Forest
- See Grant Index
- Shallow Water Shipwreck

- Parking Area
- Township Line
- Section Line
- County Boundary
- Internal DNR Road
- State Trail

0 1 2 Miles



Sources: ESRI, StreetMap and other data providers. DISCLAIMER: No warranty, express or implied, is made regarding accuracy, completeness, or legality of the information herein. The boundaries depicted on this map may not represent the legal ownership boundaries of any property. The delineation of legal boundaries may only be conducted by a licensed surveyor.

Public Access Lands

page 250

Township/Range

T27N, R26E

T27N, R27E

T28N, R26E

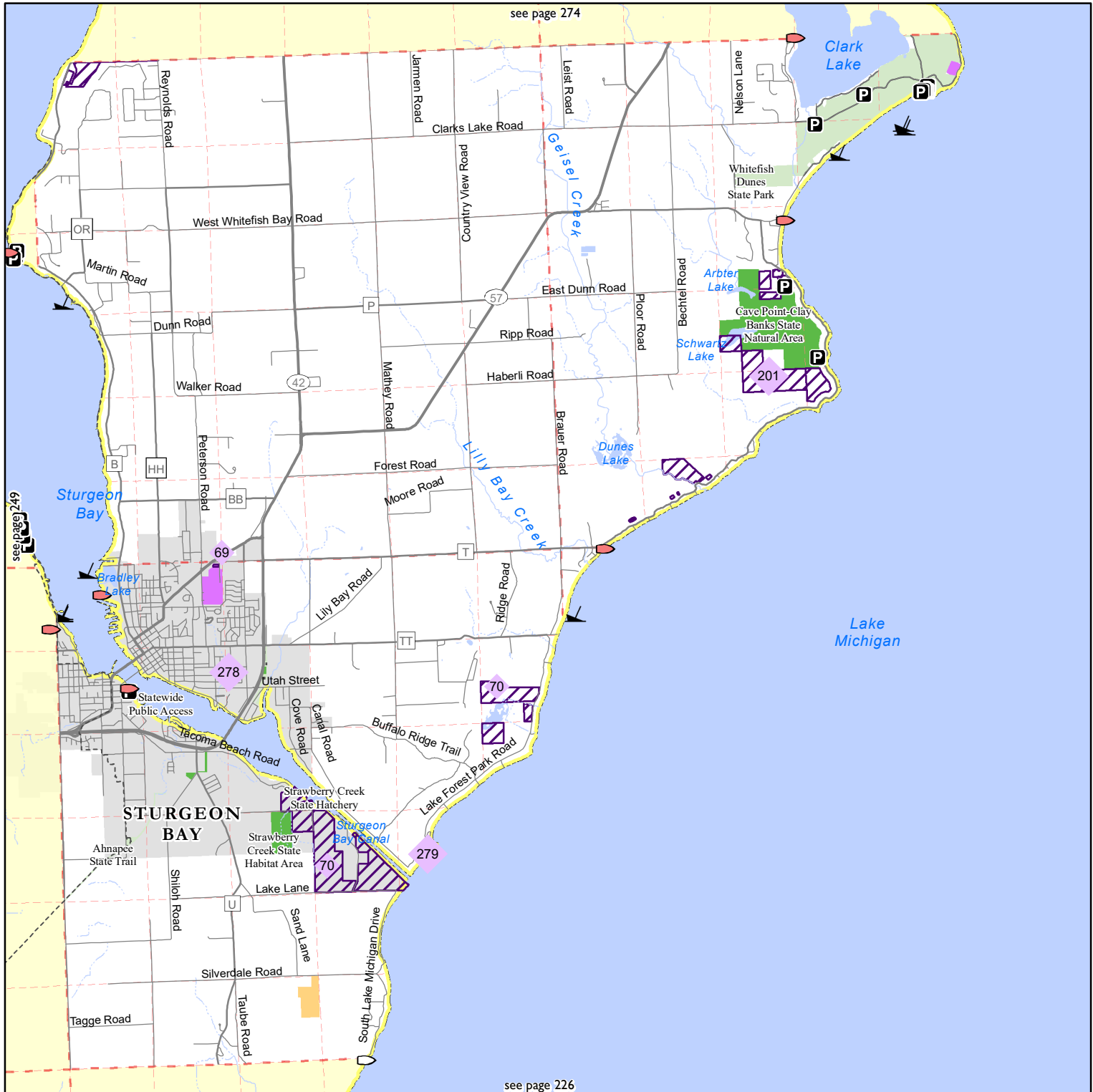
T28N, R27E

12/18/2019



Part of Door County

Wisconsin Department of Natural Resources
more info at <http://dnr.wi.gov/> keyword search "atlas"

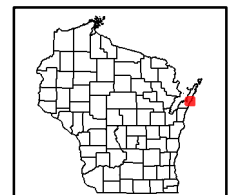


- State Land Purchased with Knowles-Nelson Stewardship Program (KNSP) Funds
- State Land Purchased without KNSP Funds
- State Easement Purchased with KNSP Funds
- State Easement Purchased without KNSP Funds
- Partner Lands Funded with KNSP Grants
- Local Park
- DNR Lease

- Boat Ramp
- Carry-In Boat Ramp
- Cities and Villages
- Federal Land
- County Forest
- See Grant Index
- Shallow Water Shipwreck

- Parking Area
- Township Line
- Section Line
- County Boundary
- Internal DNR Road
- State Trail

0 1 2 Miles



Sources: ESRI, StreetMap and other data providers. DISCLAIMER: No warranty, express or implied, is made regarding accuracy, completeness, or legality of the information herein. The boundaries depicted on this map may not represent the legal ownership boundaries of any property. The delineation of legal boundaries may only be conducted by a licensed surveyor.

Public Access Lands

page 274

Township/Range

T29N, R26E

T29N, R27E

T30N, R26E

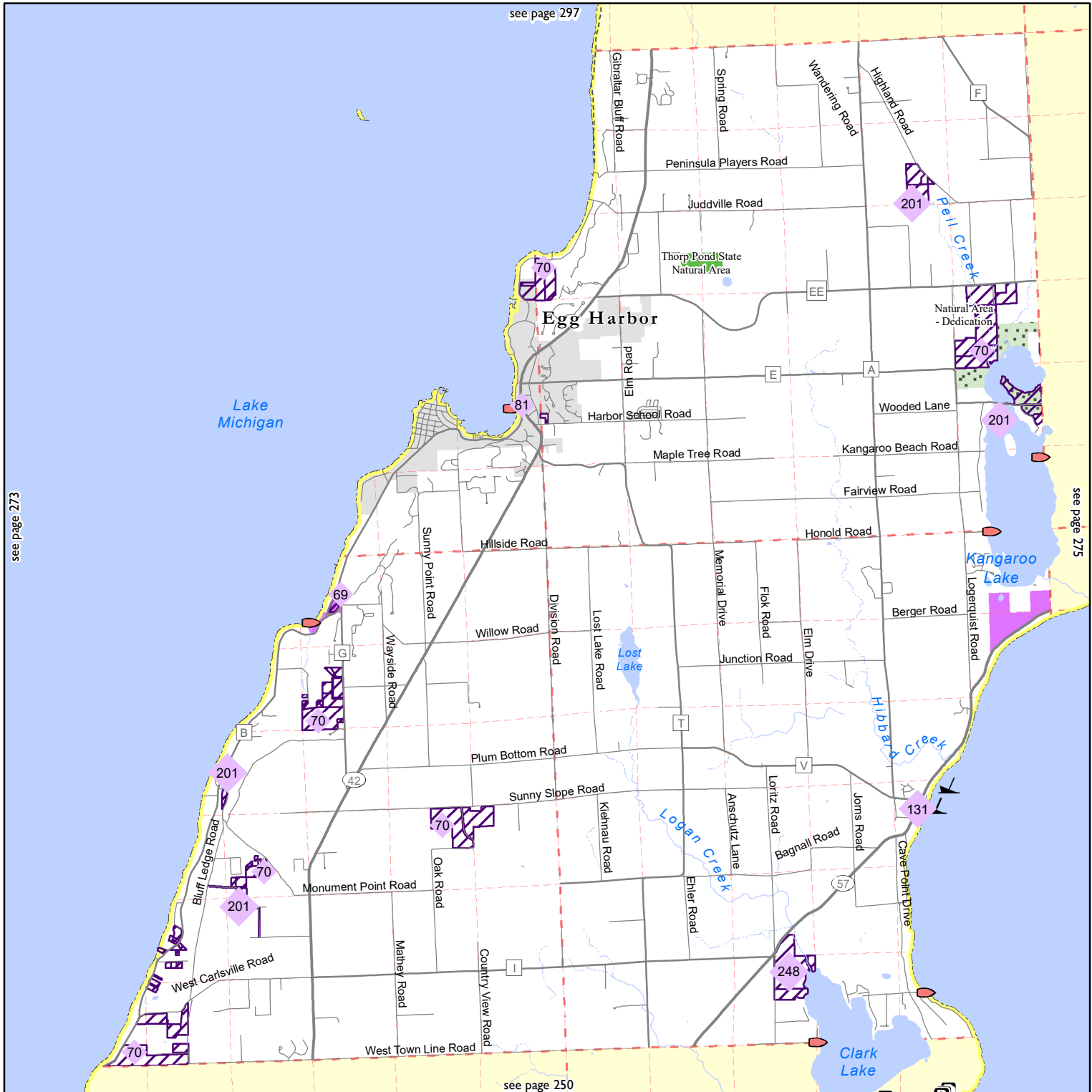
T30N, R27E

12/18/2019



Part of Door County

Wisconsin Department of Natural Resources
more info at <http://dnr.wi.gov/> keyword search "atlas"

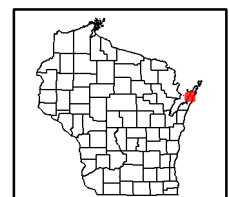


- State Land Purchased with Knowles-Nelson Stewardship Program (KNSP) Funds
- State Land Purchased without KNSP Funds
- State Easement Purchased with KNSP Funds
- State Easement Purchased without KNSP Funds
- Partner Lands Funded with KNSP Grants
- Local Park
- DNR Lease

- Boat Ramp
- Carry-In Boat Ramp
- Cities and Villages
- Federal Land
- County Forest
- See Grant Index
- Shallow Water Shipwreck

- Parking Area
- Township Line
- Section Line
- County Boundary
- Internal DNR Road
- State Trail

0 1 2 Miles



Sources: ESRI, StreetMap and other data providers. DISCLAIMER: No warranty, express or implied, is made regarding accuracy, completeness, or legality of the information herein. The boundaries depicted on this map may not represent the legal ownership boundaries of any property. The delineation of legal boundaries may only be conducted by a licensed surveyor.

Public Access Lands

page 275

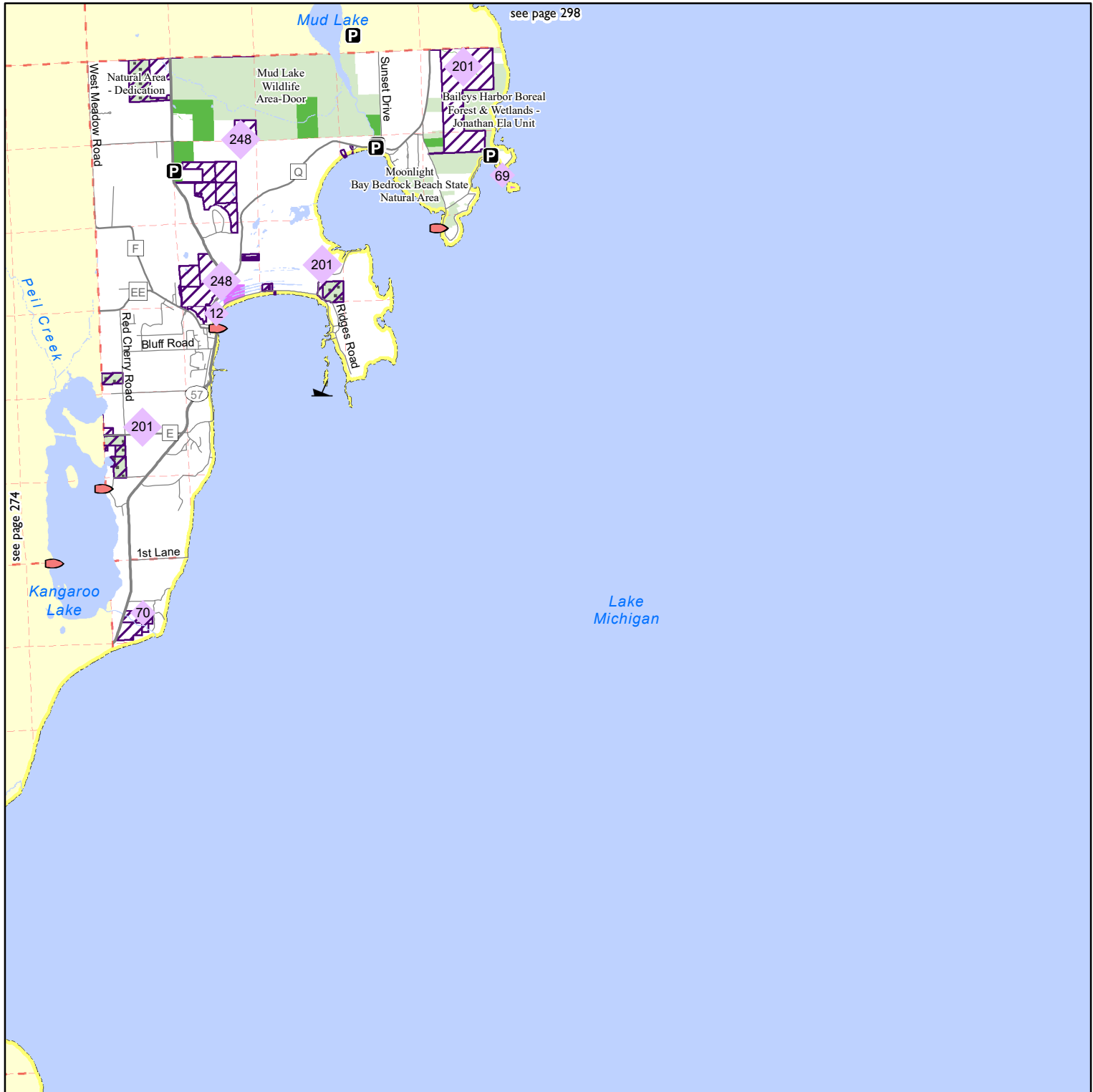
Township/Range
T29N, R28E
T30N, R28E

12/18/2019



Part of Door County

Wisconsin Department of Natural Resources
more info at <http://dnr.wi.gov/> keyword search "atlas"



- State Land Purchased with Knowles-Nelson Stewardship Program (KNSP) Funds
- State Land Purchased without KNSP Funds
- State Easement Purchased with KNSP Funds
- State Easement Purchased without KNSP Funds
- Partner Lands Funded with KNSP Grants
- Local Park
- DNR Lease

- Boat Ramp
- Carry-In Boat Ramp
- Cities and Villages
- Federal Land
- County Forest
- See Grant Index
- Shallow Water Shipwreck

- Parking Area
- Township Line
- Section Line
- County Boundary
- Internal DNR Road
- State Trail

0 1 2 Miles



Sources: ESRI, StreetMap and other data providers. DISCLAIMER: No warranty, express or implied, is made regarding accuracy, completeness, or legality of the information herein. The boundaries depicted on this map may not represent the legal ownership boundaries of any property. The delineation of legal boundaries may only be conducted by a licensed surveyor.

Public Access Lands

Part of Door County

page 297

Township/Range

T31N, R26E

T31N, R27E

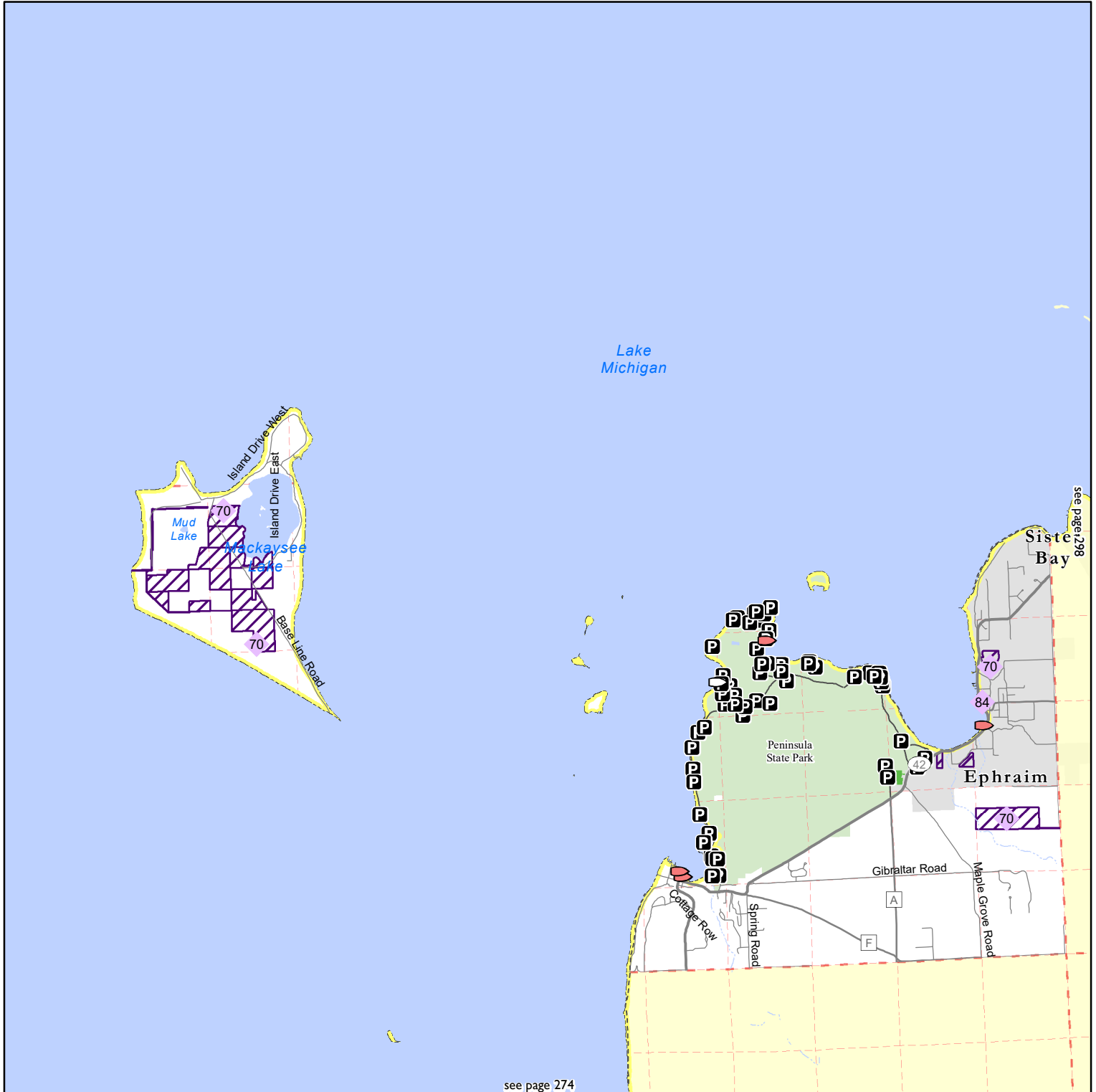
T32N, R26E

T32N, R27E

5/26/2020



Wisconsin Department of Natural Resources
more info at <http://dnr.wi.gov/> keyword search "atlas"



see page 274

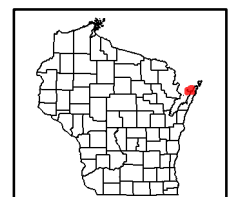
see page 298

- State Land Purchased with Knowles-Nelson Stewardship Program (KNSP) Funds
- State Land Purchased without KNSP Funds
- State Easement Purchased with KNSP Funds
- State Easement Purchased without KNSP Funds
- Partner Lands Funded with KNSP Grants
- Local Park
- DNR Lease

- Boat Ramp
- Carry-In Boat Ramp
- Cities and Villages
- Federal Land
- County Forest
- See Grant Index
- Shallow Water Shipwreck

- Parking Area
- Township Line
- Section Line
- County Boundary
- Internal DNR Road
- State Trail

0 1 2 Miles



Sources: ESRI, StreetMap and other data providers. DISCLAIMER: No warranty, express or implied, is made regarding accuracy, completeness, or legality of the information herein. The boundaries depicted on this map may not represent the legal ownership boundaries of any property. The delineation of legal boundaries may only be conducted by a licensed surveyor.

Public Access Lands

page 298

Township/Range

T31N, R28E

T32N, R28E

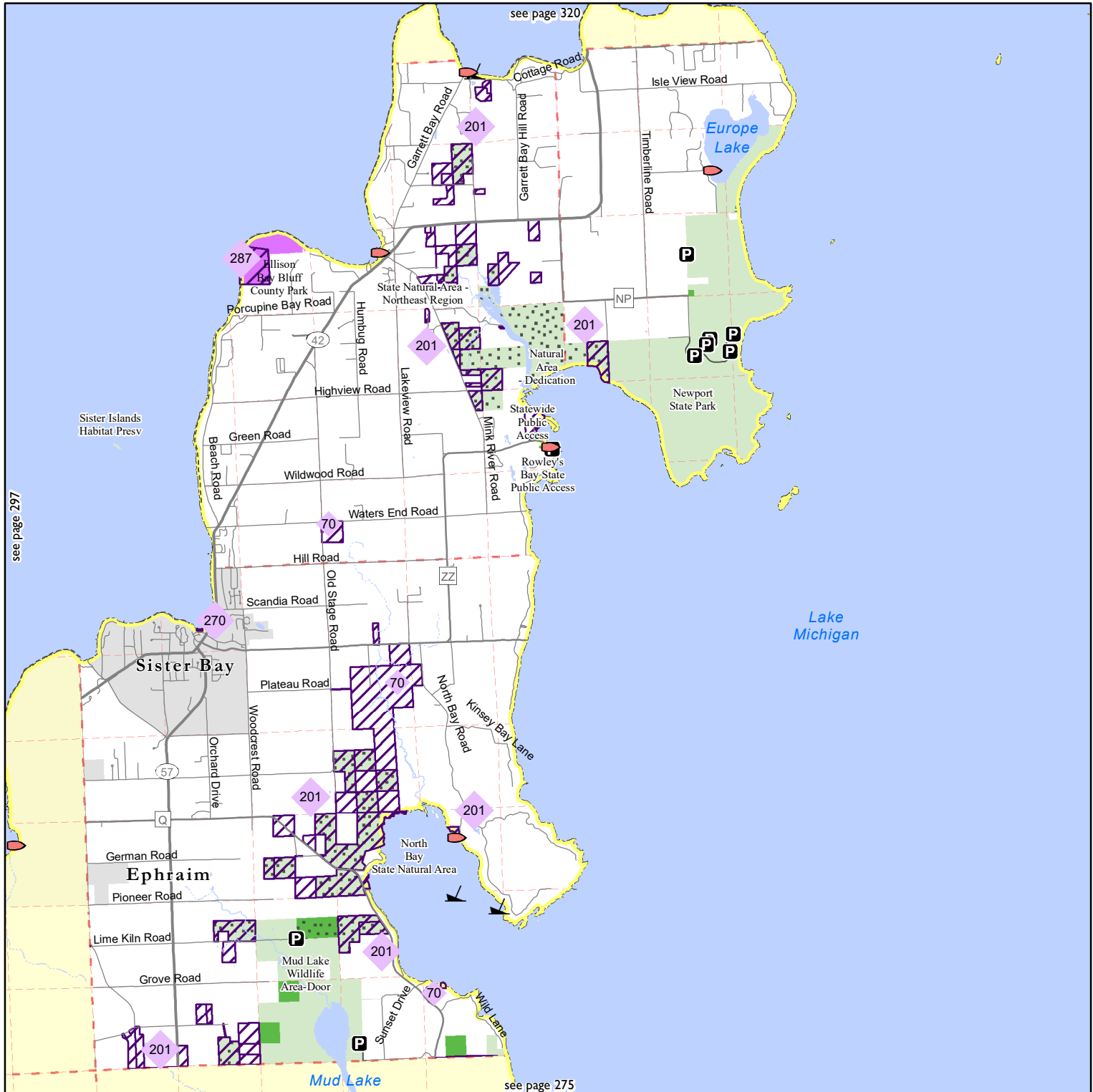
T32N, R29E

12/18/2019



Part of Door County

Wisconsin Department of Natural Resources
more info at <http://dnr.wi.gov/> keyword search "atlas"

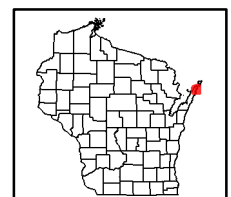


- State Land Purchased with Knowles-Nelson Stewardship Program (KNSP) Funds
- State Land Purchased without KNSP Funds
- State Easement Purchased with KNSP Funds
- State Easement Purchased without KNSP Funds
- Partner Lands Funded with KNSP Grants
- Local Park
- DNR Lease

- Boat Ramp
- Carry-In Boat Ramp
- Cities and Villages
- Federal Land
- County Forest
- See Grant Index
- Shallow Water Shipwreck

- P Parking Area
- Township Line
- Section Line
- County Boundary
- Internal DNR Road
- State Trail

0 1 2 Miles



Sources: ESRI, StreetMap and other data providers. DISCLAIMER: No warranty, express or implied, is made regarding accuracy, completeness, or legality of the information herein. The boundaries depicted on this map may not represent the legal ownership boundaries of any property. The delineation of legal boundaries may only be conducted by a licensed surveyor.

Public Access Lands

Part of Door County

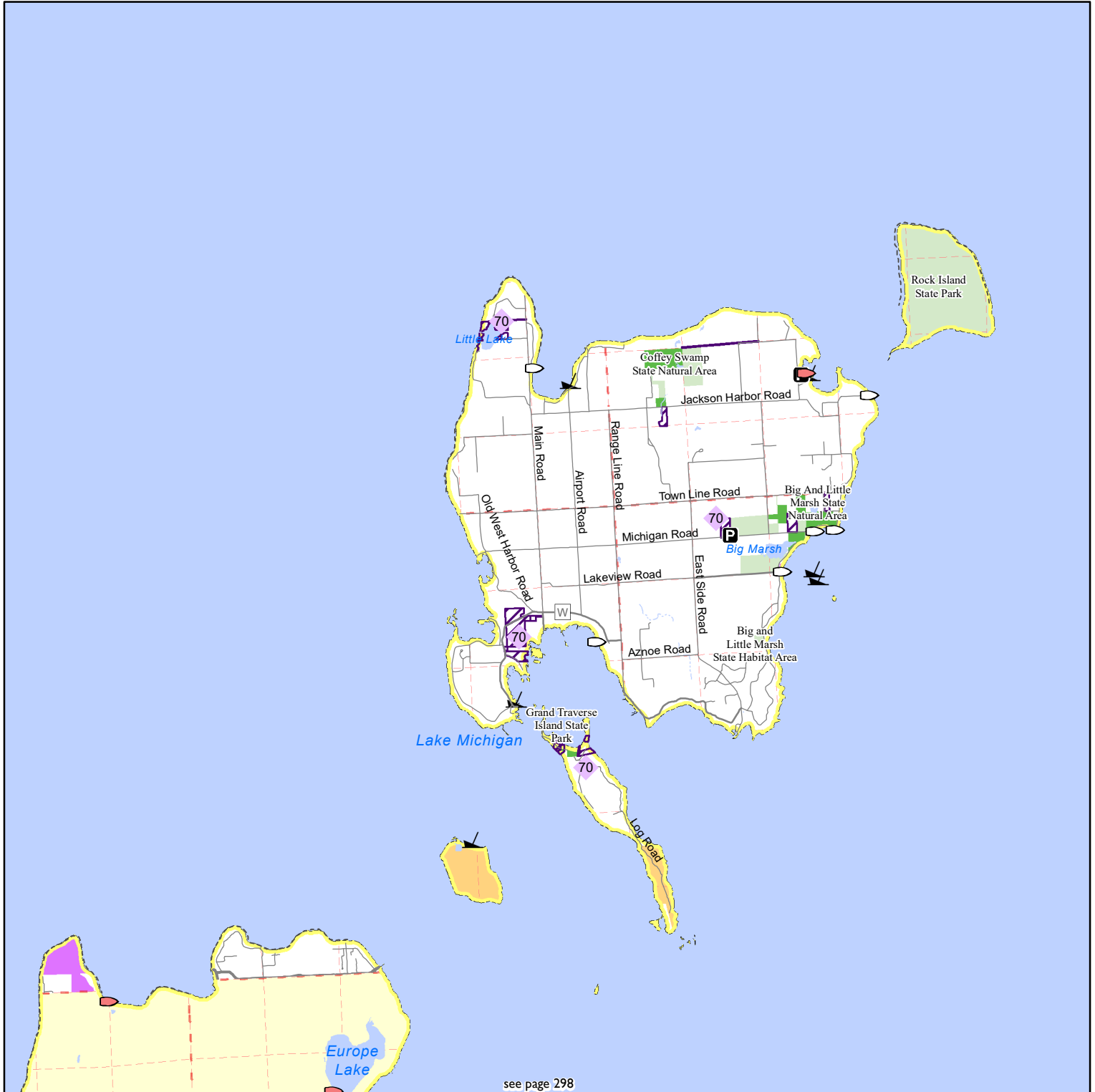
page 320

Township/Range
T33N, R28E
T33N, R29E
T33N, R30E
T34N, R29E

12/18/2019



Wisconsin Department of Natural Resources
more info at <http://dnr.wi.gov/> keyword search "atlas"



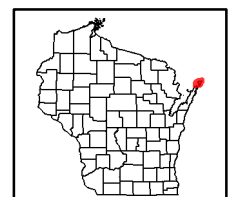
see page 298

- State Land Purchased with Knowles-Nelson Stewardship Program (KNSP) Funds
- State Land Purchased without KNSP Funds
- State Easement Purchased with KNSP Funds
- State Easement Purchased without KNSP Funds
- Partner Lands Funded with KNSP Grants
- Local Park
- DNR Lease

- Boat Ramp
- Carry-In Boat Ramp
- Cities and Villages
- Federal Land
- County Forest
- See Grant Index
- Shallow Water Shipwreck

- Parking Area
- Township Line
- Section Line
- County Boundary
- Internal DNR Road
- State Trail

0 1 2 Miles



Sources: ESRI, StreetMap and other data providers. DISCLAIMER: No warranty, express or implied, is made regarding accuracy, completeness, or legality of the information herein. The boundaries depicted on this map may not represent the legal ownership boundaries of any property. The delineation of legal boundaries may only be conducted by a licensed surveyor.