

# GASTON RENARD Pty. Ltd.

*Postal Address:*  
P.O. Box 1030,  
Ivanhoe, Melbourne,  
Victoria, 3079, Australia.


Established 1945  
(A.C.N. 005 928 503)  
**ABN: 68 893 979 543**  
**[www.GastonRenard.com](http://www.GastonRenard.com)**

*Electronic communications:*  
Telephone: +61 (0)3 9459 5040  
FAX: +61 (0)3 9459 6787  
E-mail: [books@GastonRenard.com](mailto:books@GastonRenard.com)

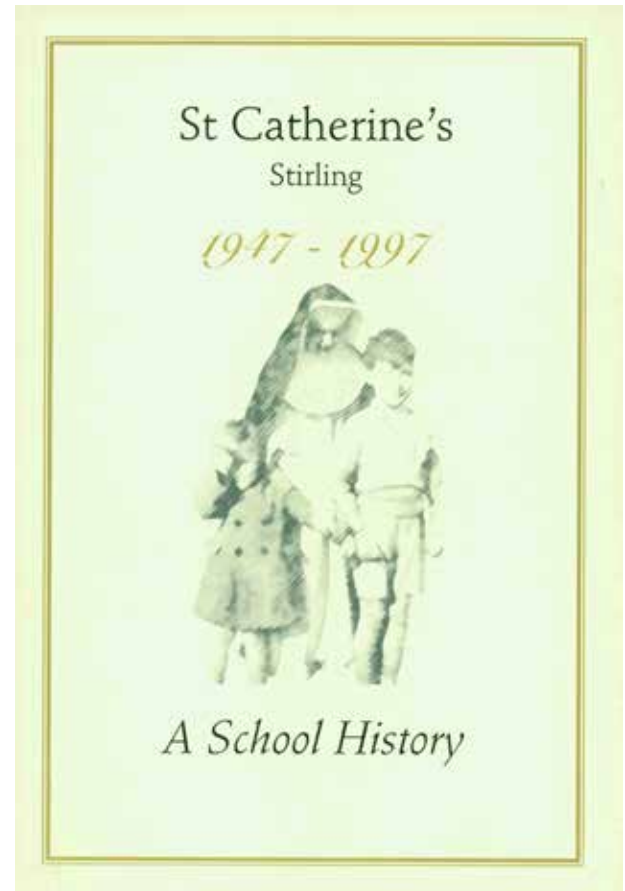
**SHORT LIST No. 68 - 2013.**


**SOUTH AUSTRALIA.**

- 1 **Anderson**, Elisabeth W. M. **ON FERTILE SOIL.** A History of Catholicism in the Adelaide Hills and the Parish of Stirling 4to, First Edition; ff. [iii], 6, pp. 7-136 (pagination irregular); several illustrations, chronology; original plastic comb binding; a fine copy. Stirling; Published by the Catholic Parish of Stirling; 1987.  
#34216 **A\$30.00**



- 2 **Anderson, Elisabeth.** **ST CATHERINE'S STIRLING 1947 - 1997.** A School History. Roy. 8vo, First Edition; pp. [vi], 106; several illustrations; original stiff wrappers; a fine copy. Stirling; Published by St Catherine's Catholic Parish School; 1997. #35777 **A\$25.00**





- 3 **Angas, George French. SOUTH AUSTRALIA ILLUSTRATED.** Impl. folio, First Edition; pp. [2](colour-illustrated lithographed title, dated 1846, verso blank), [2](typeset title-page dated 1847, verso blank), [2] (calligraphic litho-engraved Dedication to Queen Adelaide, verso blank), [iii]-iv(List of Subscribers), [4](Preface & General Remarks on the Aboriginal Inhabitants of South Australia); 60 superb hand-coloured litho plates, each with facing leaf of descriptive text (Plate 27 with 2 leaves); finely bound in half green morocco with marbled sides, with matching fitted slipcase by Aquarius; (small, unobtrusive stamp of the Zoological Society almost invisibly erased from two early leaves and present on a third; a few leaves with the faintest browning of extreme margins only); an exceptionally fine, unusually clean copy, the colours brilliant & full, with no sign of fading; rare. London; Thomas M'Lean; 1846-47. *\*\*\*A most attractive copy, both externally and internally, and one of the two outstanding substantial collections of early coloured views of Australia (the other being Joseph Lycett's Views in Australia, 1824-5), the work contains 41 fine topographical views (on 37 plates), of various parts of South Australia, 19 plates of the Aboriginal inhabitants, their dwellings and artefacts, 3 plates of insects and one of South Australian botany. A new species of Kangaroo is shown on one of the plates. The work is of great importance as a contemporary record of South Australia for, as the Author states in his Preface, "With the hope of preserving time and life-like records of men and scenes, so quickly passing away, I have endeavoured by pictorial representation, to describe the most interesting and peculiar features of South Australia and its Aboriginal inhabitants. I have devoted my time and powers entirely to the accomplishment of this task, visiting all portions of the Colony, and making myself conversant with the manners and habits of native tribes whose existence is unknown to the world". The information portrayed on the Aborigines is particularly valuable. Two of the plates are by S. T. Gill - the view of Adelaide and that showing the Departure of Captain Sturt, August 1844, on the Central Australian Expedition - these are particularly fine early views of the city - and have been sold separately for astronomical figures. #14526*

**A\$45,000.00**

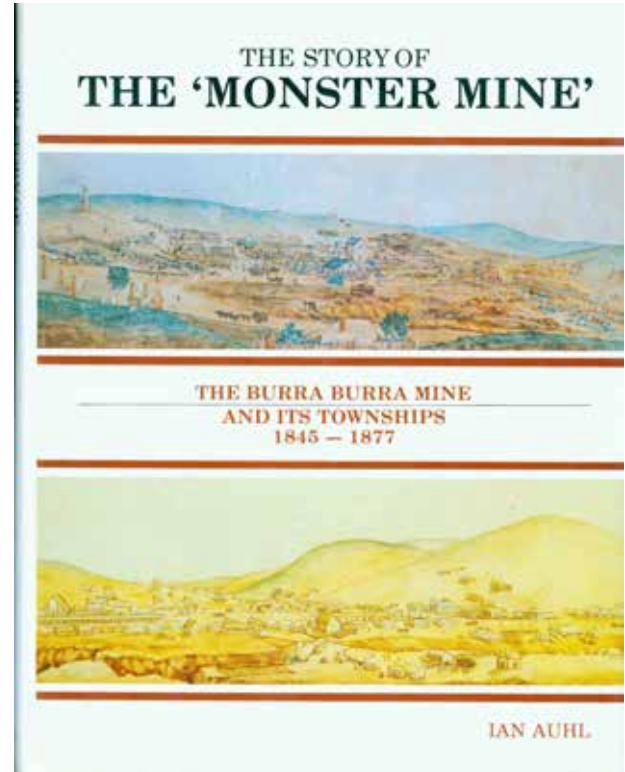
- 4 Arrowsmith, John. **THE MARITIME PORTION OF SOUTH AUSTRALIA** from the Surveys of Captn. Flinders & of Col. Light, Survr. Genl. Facsimile Edition; folding coloured map, 520 by 425 mm approx.; original textured papered boards, gilt; a fine copy. Hampstead Gardens; Austaprint; 1978. \*\*\**First published in 1838.*  
#46185 **A\$35.00**




- 5 Auhl, Ian. **THE STORY OF THE 'MONSTER MINE'**. The Burra Burra Mine and its Townships 1845-1877. Demy 4to, First Edition; pp. x, 478(last 3 blank); numerous maps, figures, and illustrations in colour and b/w.; original cloth; a fine copy in dustwrapper; scarce. (Hawthorndene); Investigator Press Pty. Limited; (1986). *\*\*\*"In mid-1851, the largest inland centre in Australia was 'The Burra' -- the collective name given to a group of mining townships gathered around the Burra Burra Mine. Kapunda and Burra, in the midnorth of South Australia, with their copper mines and smelting works were Australia's first purely industrial towns."* - from dustwrapper blurb.

#19864

A\$110.00

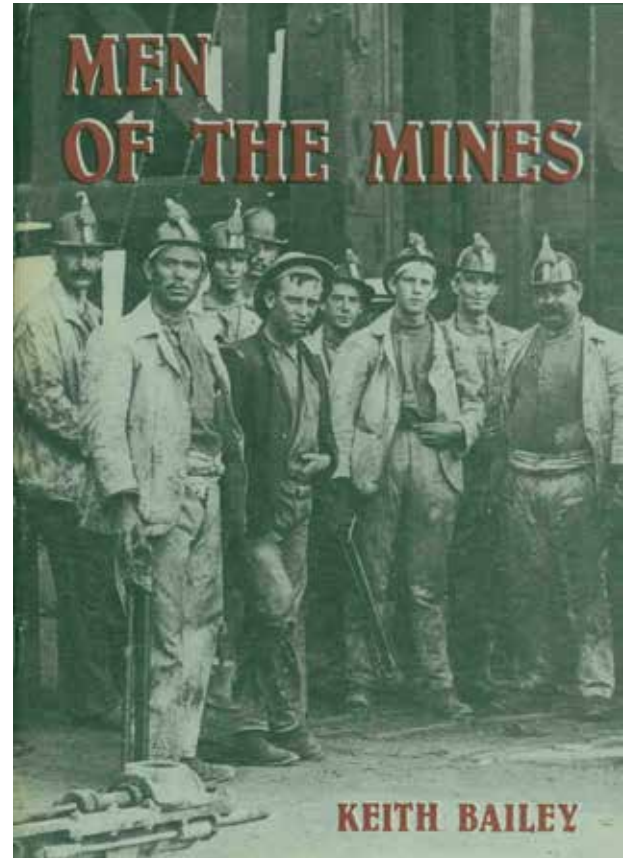


- 6 Auhl, Ian. **BURRA AND DISTRICT.** A Pictorial Memoir. Cr. 4to, Second (?) Edition; pp. 216; 332 illustrations, chronology, Errata (on inside rear endpaper); original slick illustrated boards; a fine copy. (South Australia); Investigator Press Pty. Limited; (1992). *\*\*\*First published in 1977(?)*. #22776 **A\$40.00**

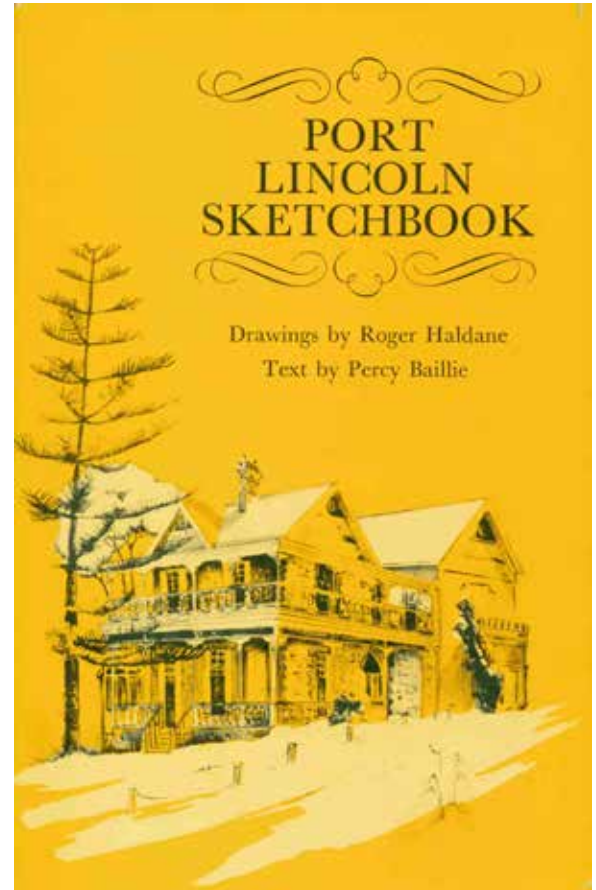





- 7 **Bailey, Keith.** **MEN OF THE MINES.** First Edition; pp. 52; numerous illustrations, nominal roll; original stiff wrappers; a fine copy. (Kadina And Moonta, S.A.; Yorke Peninsula Country Times; 1988). #41308 **A\$20.00**



- 8 **Baillie, Percy. PORT LINCOLN SKETCHBOOK.** Drawings by Roger Haldane. First Edition; pp. 64(last blank); 29 illustrations; original papered boards; (name on endpaper); a nice copy in slightly torn dustwrapper. (Adelaide); Rigby; (1972). #49813      **A\$18.00**




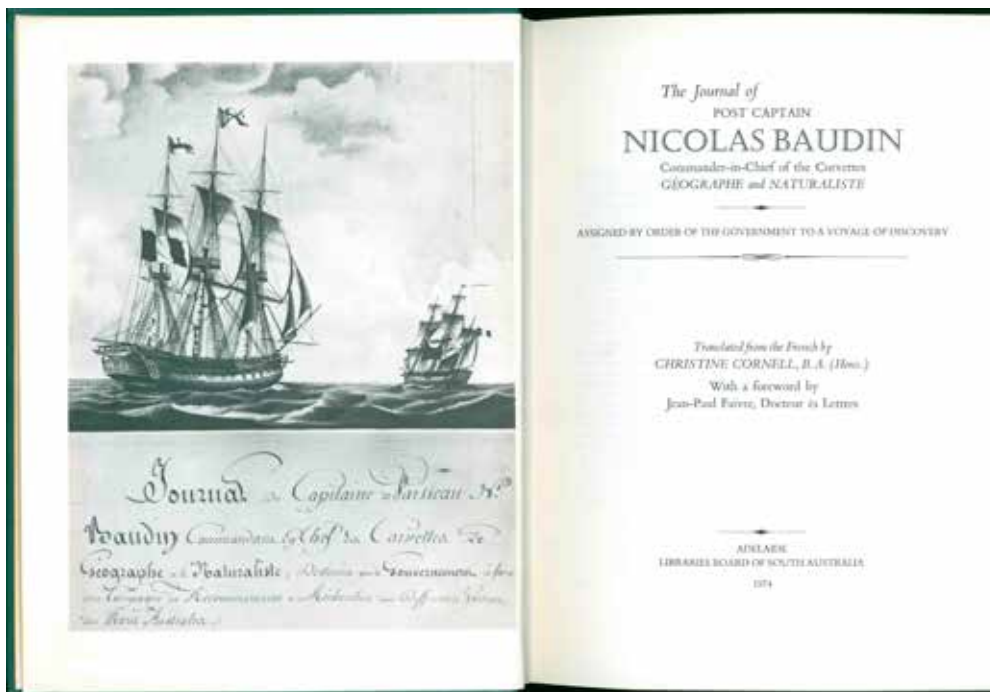
- 9 **Baillie, P. J. PORT LINCOLN AND DISTRICT.** A Pictorial History. Cr. 4to, First Edition; pp. 168; numerous illustrations, chronology; original cloth, gilt; (neat inscription on endpaper); a fine copy in dustwrapper. (Blackwood); Lynton Publications Pty. Limited; (1978). #27560 **A\$65.00**



- 10 Baillie, P. J. **BOSTON HOUSE** -- a symbol of Port Lincoln. First Edition; pp. 24(last blank); 3 illustrations; original stiff wrappers; a fine copy. [Port Lincoln; "Times" Print]; N.D. [c. 1985?]. #26502


**A\$15.00**






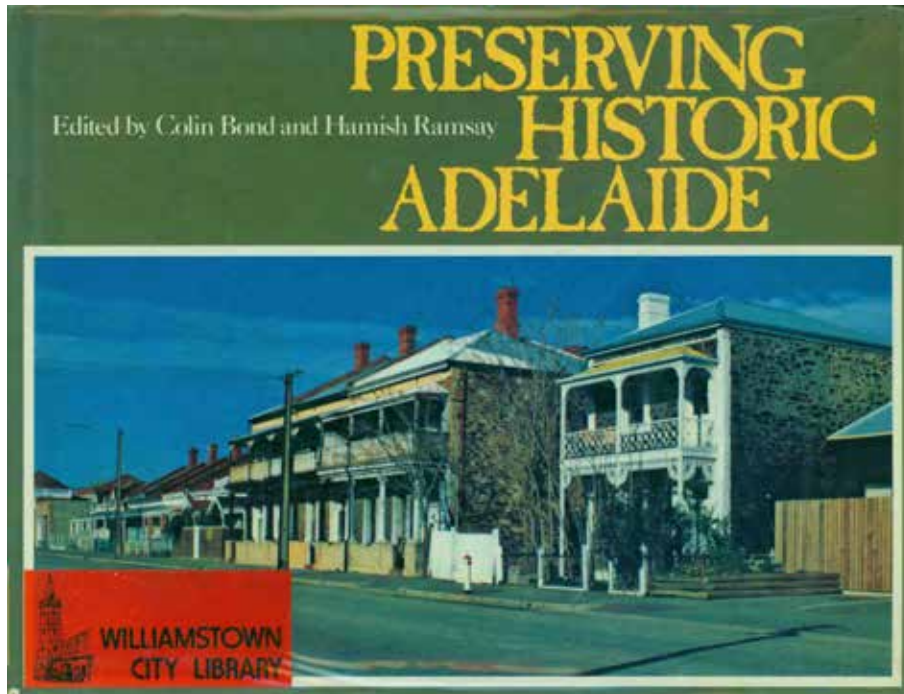
- 11 **Baudin, Nicolas.** **THE JOURNAL OF POST CAPTAIN NICOLAS BAUDIN,** Commander-in-Chief of the Corvettes Geographe and Naturaliste. Assigned by Order of the Government to a Voyage of Discovery. Translated from the French by Christine Cornell, B.A. (Hons.). Med. 4to, First Edition; pp. xxii, 610(last blank); 2 maps, frontispiece, 8 appendices, index; original cloth (lower corner bumped, otherwise a fine, clean copy). Adelaide; Libraries Board of South Australia; 1974. *\*\*\*The first publication in any language of Baudin's Journal.* #723 **A\$250.00**

- 12 **Berekmeri, Steve.** **EYRE PENINSULA IN COLOUR.** 4to, First Edition; pp. [32]; profusely illustrated in colour; original pictorial papered boards; (an ex-library copy with cancelled stamp on title verso); a nice copy in dustwrapper. Adelaide; Rigby Limited; 1973. #46096 **A\$20.00**



- 13 **Best, Michael R.;** Edited by. **A LOST GLITTER.** Letters between South Australia and the Western Australian Goldfields, 1895-1897. Med. 8vo, First Edition; pp. x, 258; 29 plates, notes, bibliography, index; original stiff wrappers; a fine copy. (Netley, South Australia); Wakefield Press; (1986). #22653 **A\$65.00**

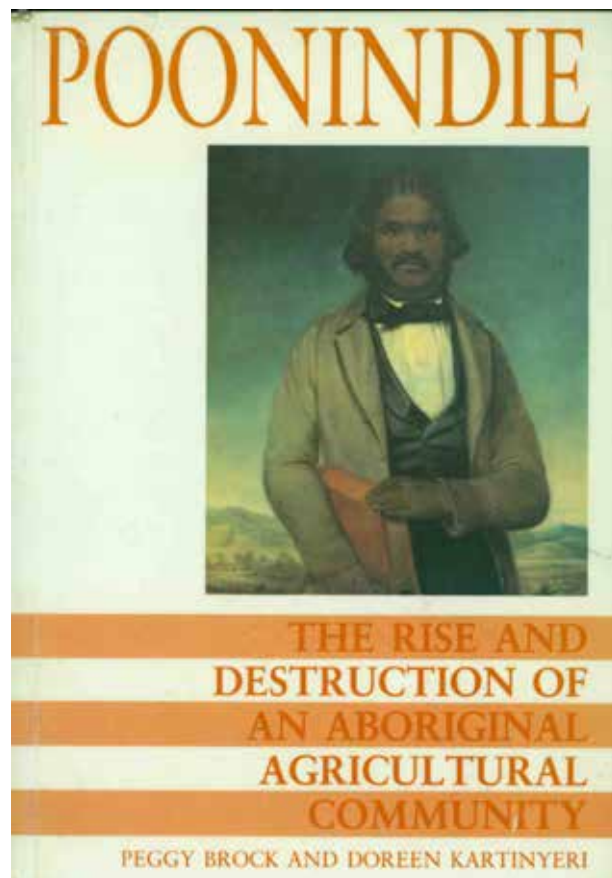


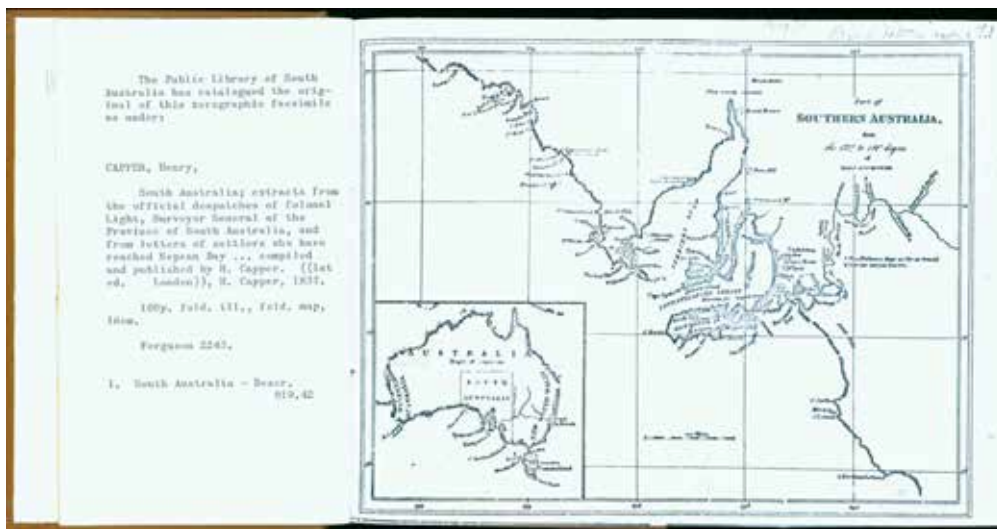


- 14 **Bond**, Colin & Ramsay, Hamish; Editors. **PRESERVING HISTORIC ADELAIDE**. Oblong folio, First Edition; pp. [xii], 172; 2 maps, numerous illustrations, index; original boards; (some minor soiling); a very good ex-library copy in dustwrapper. (Adelaide); Rigby; (1978). #30718 **A\$20.00**



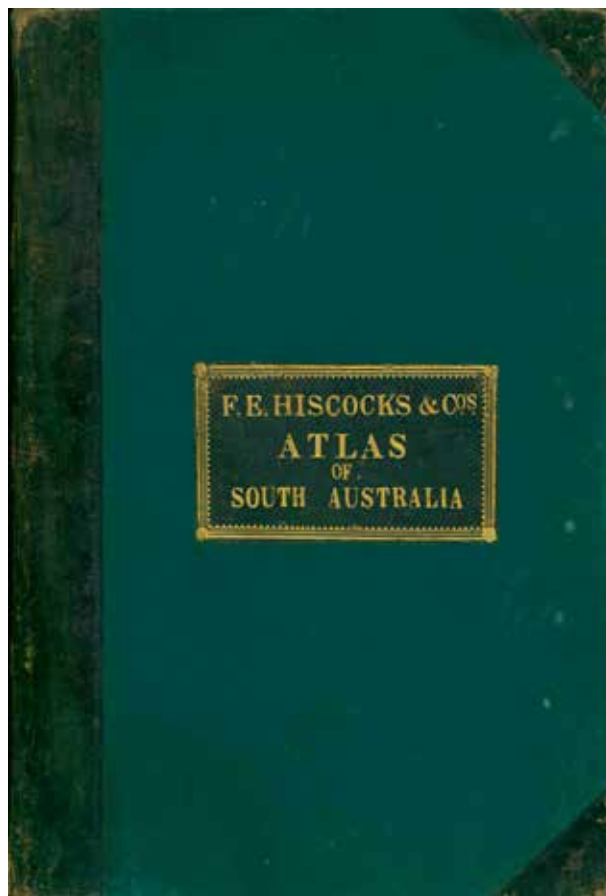
- 15 **Brock**, Peggy and Kartinyeri, Doreen. **POONINDIE**. The Rise and Destruction of an Aboriginal Agricultural Community. First Edition; pp. viii, 120; map several illustrations, genealogical tables, appendix, bibliography, index; original stiff wrappers (covered in adhesive plastic; a few very light pencil marks); a very good copy. (Netley); South Australian Government Printer and Aboriginal Heritage Branch, Department of Environment and Planning, South Australia; 1989. #22801 **A\$20.00**



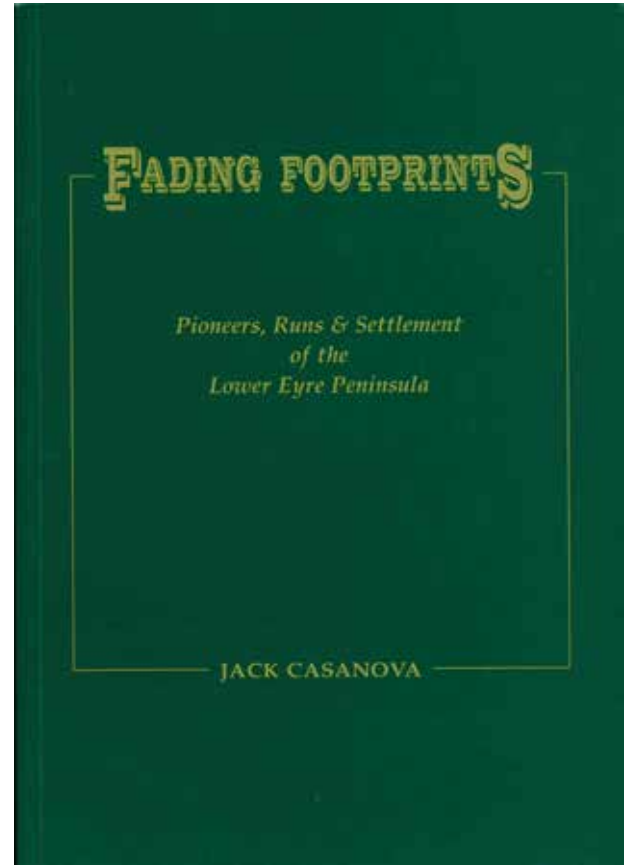


- 16 **Capper, Henry: SOUTH AUSTRALIA.** Extracts from the Official Despatches of Colonel Light, Surveyor General of the Province of South Australia, and from Letters of Settlers who have reached Nepean Bay, with a description of the position, soil, climate, constitution, government, etc. of the province; The Proceedings of the South Australian Company; And a variety of useful and authentic information intended to point out the Superior Advantages of the Settlement To the intending Emigrant, accompanied by a View of Rapid Bay and a Map of the Province. Compiled and published by H. Capper, Sold by W. Watling, 409, Strand; Mr. Gliddon, South Australian Agent, 3, Austin Friars; and by all Booksellers. Price Eighteenpence. 1837. Cr. 8vo, Facsimile Edition; pp. [ii], [ii], 108 (pagination irregular); folding map, folding plan, table of ships; original vinyl; a fine copy; very scarce. [Adelaide; Public Library of South Australia; 1962]. \*\*\**Australiana Facsimile Editions No. 16: only 49 copies were printed.* #38452 **A\$125.00**

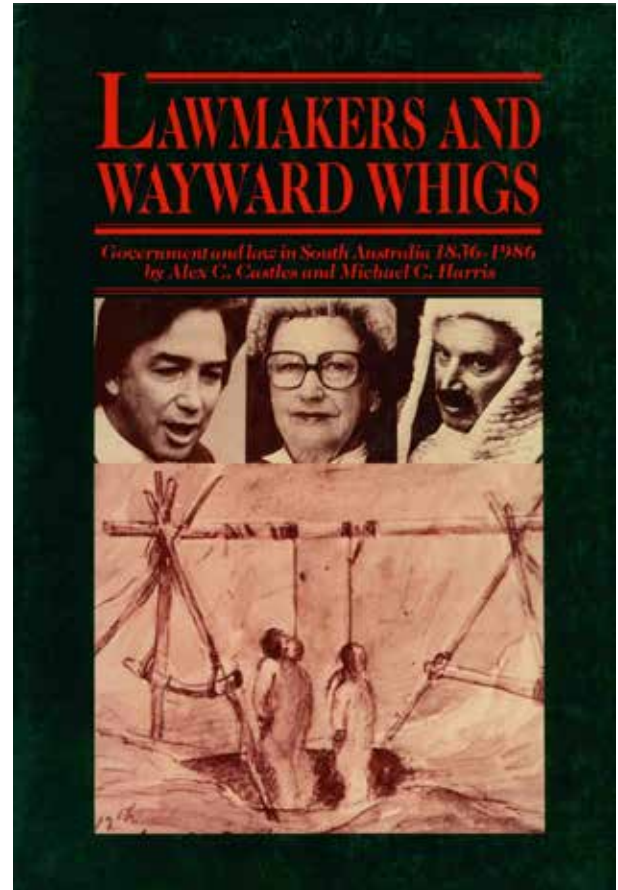
- 17 **Carroll, F. S. THE NEW COUNTIES, HUNDREDS, & DISTRICT ATLAS OF SOUTH AUSTRALIA AND NORTHERN TERRITORY, 1876.** Together with Map of South Australia, indicating Roads, Distances, relative position of Counties, &c., &c. Showing -- All Boroughs, Post-towns, Villages, Hamlets, Road Boards, Roads, Railways, Rivers, Lakes, Creeks, Mountains, Stations, the Area of County and Station, (the Names, Occupiers, Grazing capabilities and Area of each), the Population of each Town in the Colony, Height of Mountains; Length, Rise, and Fall of Rivers, the quantity of Cereals and Green Crops, Hay, Wine, &c., produced in the different localities, and all the Geographical, Geological, and Physiological matter obtained from the most authentic sources. Compiled by F. S. Carroll. The Maps are compiled from the very latest plans in the Lands Department, by the kind permission of G. W. Goyder, Esq., Surveyor General. The Statistical Matter is furnished by the Government Statist, J. Boothby, Esq. This Atlas is the first of the kind ever produced in the colony, and will be thoroughly authentic to date of publication; it will be found eminently useful to the Merchant and Squatter as a Work of Reference, and with the Schoolmaster or Man of Family as the best means extant of furnishing the rising generation of the Colony with a thorough geographical knowledge of South Australia and the Northern Territory. To His Excellency Sir Anthony Musgrave, K.C.M.G., &c., Governor and Commander-in-Chief of the Province of South Australia, This Atlas is, with His Excellency's permission, Respectfully Dedicated, by His Excellency's Most Obedient Servant, the Proprietors, F. E. Hiscocks & Co. Demy folio, First Edition; pp. [ii](title, verso index), 24(misnumbered 20); large folding coloured map of South Australia, 25 double-page coloured maps of the city of Adelaide, counties and districts; original half calf with patterned cloth sides, gilt title-panel on front board; (boards a little warped; the large general map with short splits and tears, but sound; some minor marginal staining); a very good, sound copy; rare. Adelaide; Published E. S. Wigg & Son; 1876. *\*\*\*Ferguson 7981 and 7982 (collation in error). The text is closely set and contains a vast quantity of useful and detailed information on the state of the colony. The plates were printed in colours by F. W. Niven, Ballarat, the letterpress probably done in Adelaide. This atlas is of considerably greater rarity than Hiscocks' similar atlas of Victoria published two years earlier.* #53872 **A\$4500.00**



- 18 Casanova, Jack. **FINDING FOOTPRINTS.** Pioneer, Runs & Settlement of the Lower Eyre Peninsula. Roy. 8vo, First Edition; pp. 288; several maps & plans, several illustrations, 2 appendices, index; original stiff wrappers; a fine copy. Port Lincoln; (Published by Jack Casanova); 1992. #22749 **A\$65.00**



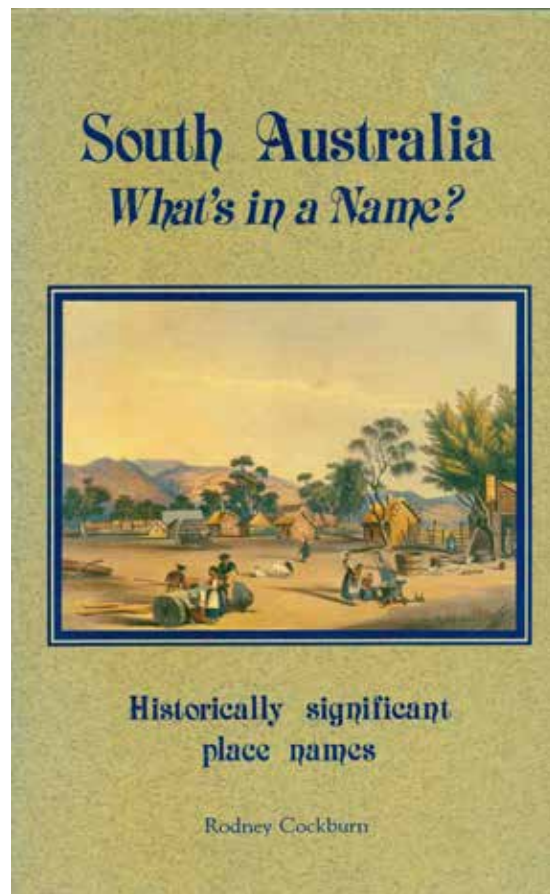
- 19 Castles, Alex C. and Harris, Michael C. **LAWMAKERS AND WAYWARD WHIGS.** Government and law in South Australia 1836-1986. First Edition; pp. xvi, 404; 57 illustrations, notes, index; original stiff wrappers; a fine copy. (Adelaide); Wakefield Press; (1987). #30949 **A\$40.00**




- 20 **Cockburn, Rodney. SOUTH AUSTRALIA. WHAT'S IN A NAME?** Nomenclature of South Australia. Authoritative derivations of some 4000 historically significant place names. Med. 8vo, Third Edition; pp. xviii, 254(last 4 blank); numerous illustrations; stiff wrappers; a nice copy. No Place [Adelaide]; Axiom Publishing; (1990). \*\*\**Includes a useful section on "Additions to the Nomenclature of South Australia to be Found Under Other Place-names".*

#46970

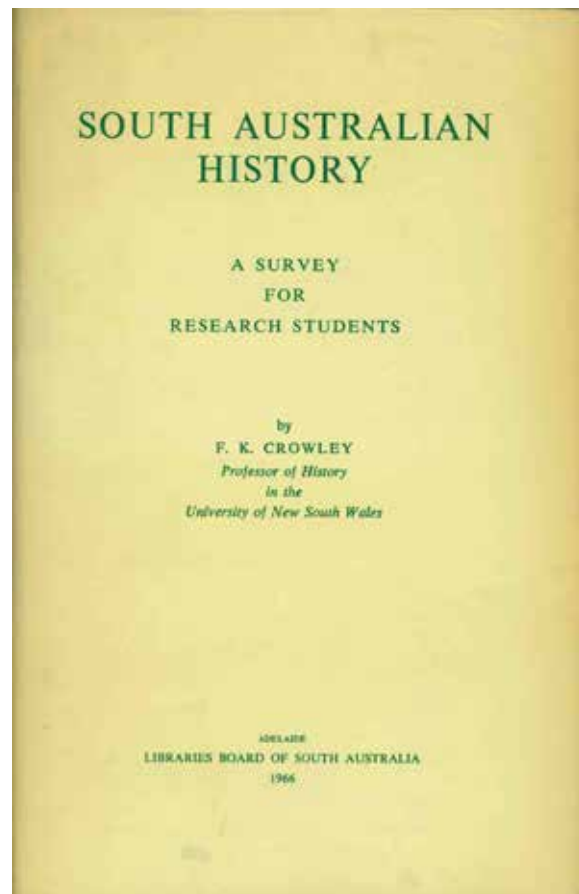
A\$35.00



- 21 Cordes, Neville. **PORTRAIT OF AN ISLAND.** 3rd Edition; pp. 80; several illustrations & a few maps; original wrappers; (a few marks); a very good copy. Kingscote, Kangaroo Island, S.a.; Islander Newspapers; 1975. *\*\*\*First published in 1969.* #34695      A\$20.00

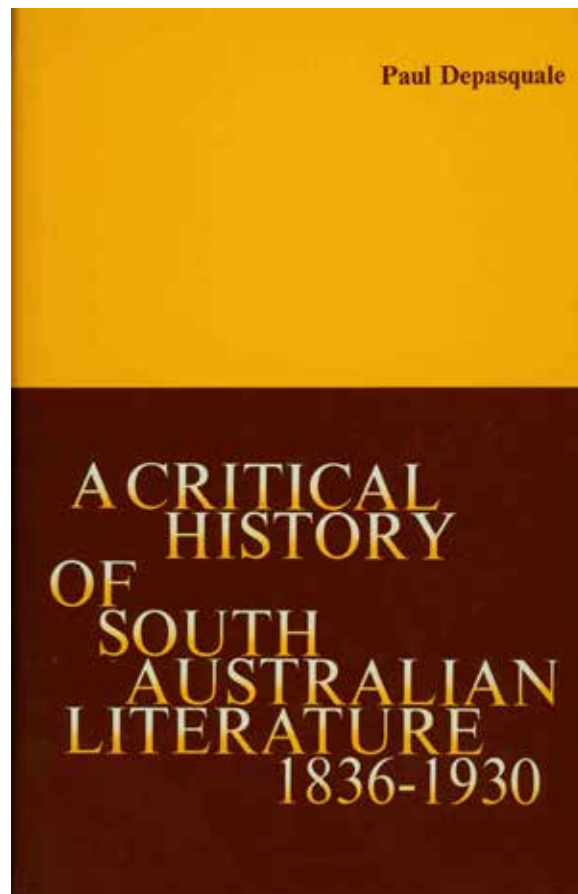


- 22 **Crowley, F. K. SOUTH AUSTRALIAN HISTORY.** A Survey for Research Students. First Edition; pp. xiv, 200, [2](blank); index; a fine copy in dustwrapper. Adelaide; Libraries Board of South Australia; 1966. \*\*\**Largely a bibliographical guide. With an example of the original prospectus loosely inserted.* #14988 **A\$45.00**

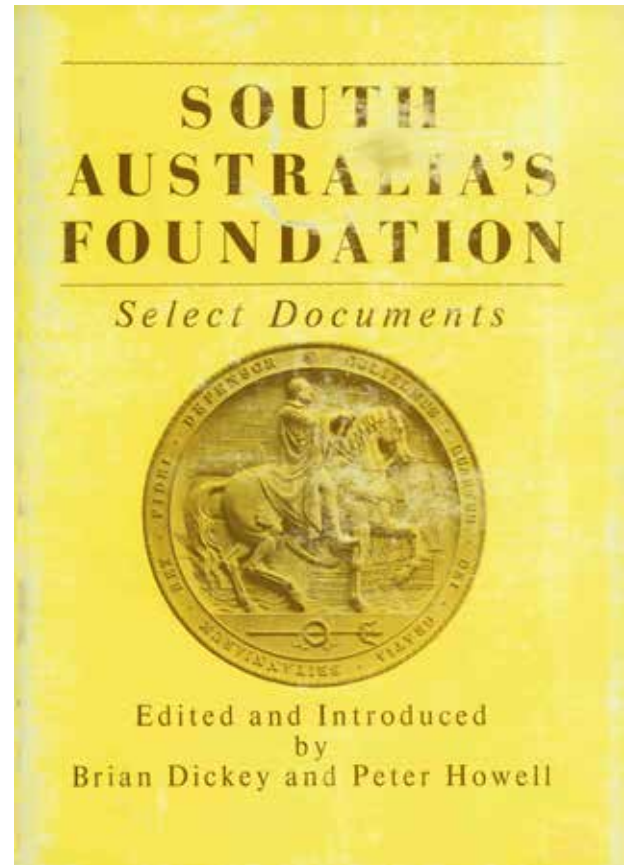




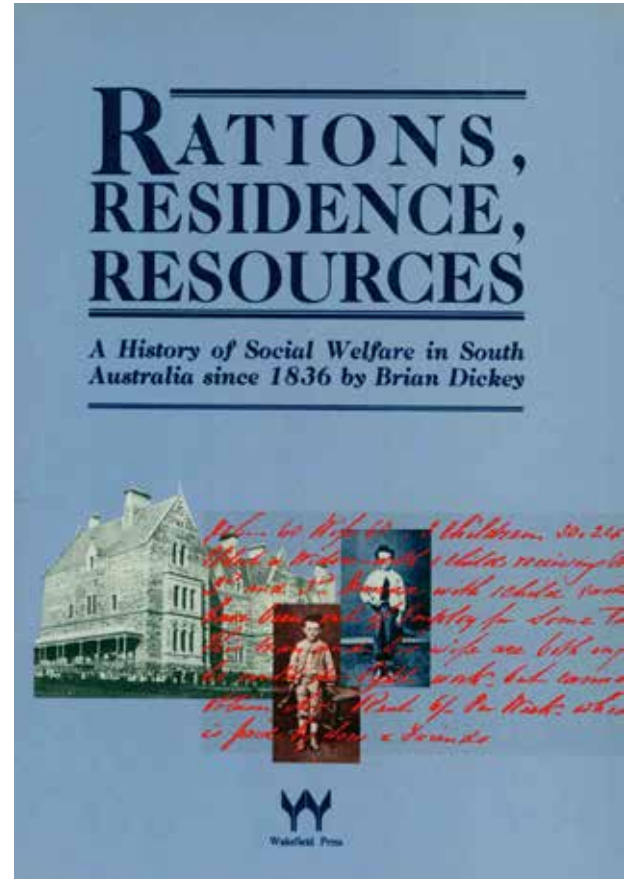
- 23 Depasquale, Paul. **A CRITICAL HISTORY OF SOUTH AUSTRALIAN LITERATURE 1836-1930** with subjectively annotated Bibliographies. First Edition; pp. viii, 328(last adv.); Errata slip, appendix, bibliogs., index; original papered boards; a fine copy in dustwrapper. Warradale, South Australia; Pioneer Books; (1978). *\*\*\*Edition limited to 1000 numbered copies, this being out-of-series.*  
#34240 **A\$40.00**




- 24 **Dickey**, Brian and Howell, Peter; Edited and introduced by. **SOUTH AUSTRALIA'S FOUNDATION.** *Select Documents.* Cr. folio, First Edition; pp. 80(last blank); 2 maps, a few illustrations; original wrappers (rubbed; rear wrapper abraded). (Netley); Wakefield Press; (1986). \*\*\**Sixteen facsimile documents, with commentary.*  
#46186 **A\$30.00**



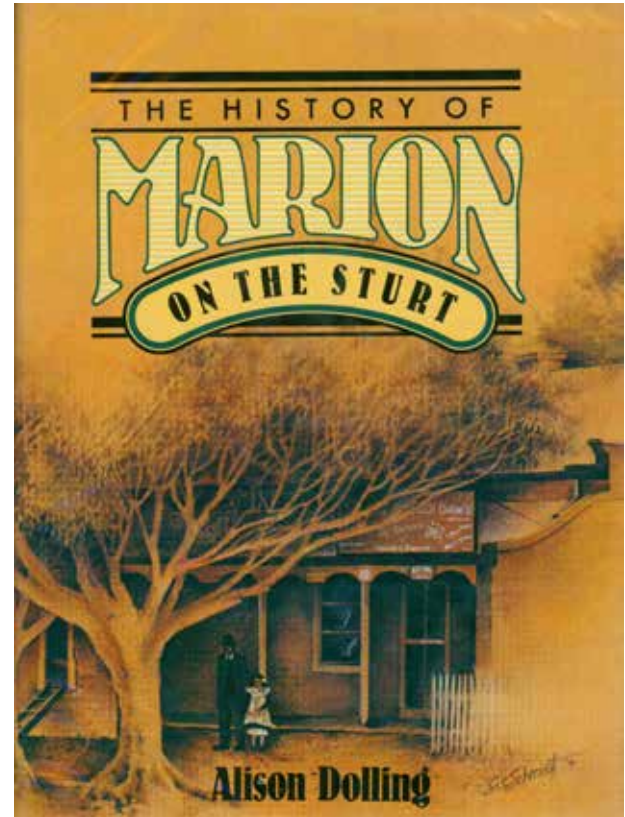
- 25 **Dickey, Brian. *RATIONS, RESIDENCES, RESOURCES.*** A History of Social Welfare in South Australia since 1836. By Brian Dickey with contributions from Elaine Martin and Rod Oxenberry. First Edition; pp. xxvi, 366; 53 illustrations, 18 tables, notes, bibliography, index; original stiff wrappers; a fine copy. (Netley); Wakefield Press; (1986). #22926 **A\$40.00**



- 26 [Dodd, Les; Foreword by]. **CELEBRATING A CENTURY.**  
Poonindie Primary School. 25th. April, 1897 - 1997. Published at  
the instigation of the Poonindie Primary School Council 1997 to  
celebrate a century of South Australian Government Education at  
Poonindie Primary School. Med. 8vo, First Edition; pp. [vi], 138;  
numerous illustrations, chronology; original stiff wrappers; a fine copy.  
Poonindie; Poonindie Primary School; 1997. #22824      **A\$25.00**



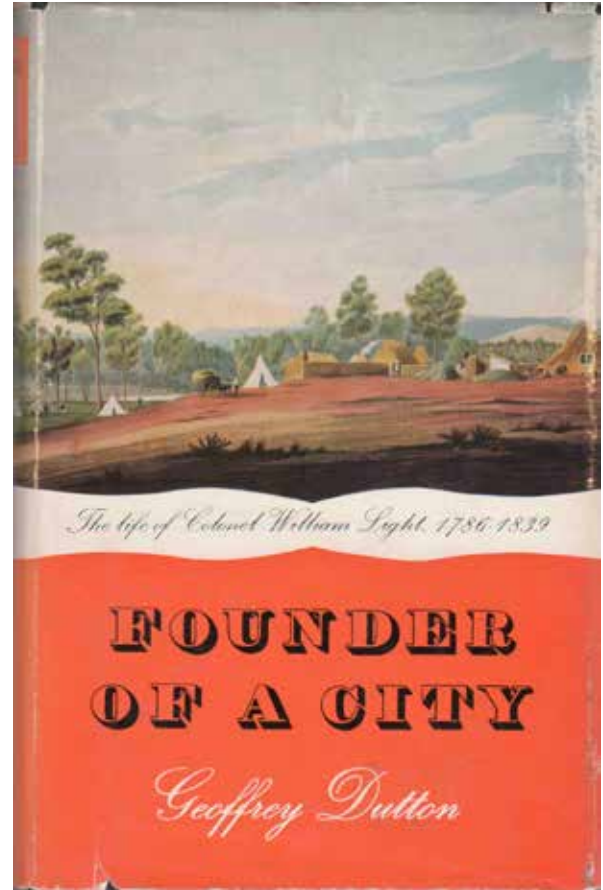
- 27 **Dolling, Alison.** **THE HISTORY OF MARION ON THE STURT.** The Story of a Changing Landscape and its People. Commissioned by The City of Marion. Cr. 4to, First Edition; pp. xvi, 400(last 3 blank); endpaper map, full-page coloured Coat of Arms, numerous b/w. illustrations, references, bibliography, 2 appendices, index; original papered boards; a fine copy in dustwrapper. Frewville, South Australia; Peacock Publications; (1981). #22779     **A\$65.00**




28 **Dutton**, Geoffrey. **FOUNDER OF A CITY.** The Life of Colonel William Light, first Surveyor-General of the Colony of South Australia: Founder of Adelaide, 1786-1839. First Edition; pp. xvi, 324(last blank); portrait frontispiece, 2 endpaper maps, 8 plates, notes, bibliography, index; original cloth; a fine copy in slightly torn dustwrapper; scarce. Melbourne; F. W. Cheshire; 1960.

#49961

A\$120.00



- 29 **Dutton, Geoffrey.** **FOUNDER OF A CITY.** The Life of Colonel William Light, first Surveyor-General of the Colony of South Australia: Founder of Adelaide, 1786-1839. Third Edition; pp. xvi, 324(last blank); 2 endpaper maps, 3 full-page maps, 8 plates, notes, bibliography, index; original papered boards; a fine copy in dustwrapper. (Adelaide); Rigby; (1984). #22750 **A\$40.00**




30 Eyre, Edward John; Resident Magistrate, Murray River.

**JOURNALS OF EXPEDITIONS OF DISCOVERY INTO CENTRAL AUSTRALIA,** and Overland from Adelaide

to King George's Sound in the Years 1840-1; sent by the Colonists of South Australia, with the Sanction and Support of the Government: Including an Account of the Manners and Customs of the Aborigines and the State of their Relations with Europeans. London: T. and W. Boone; 29; New Bond Street. 1845. 2 vols., demy 8vo, First Edition; Vol. I, pp. [ii](inserted adv. dated May, 1845, for Stokes (F. 4406) in preparation), xviii, [ii] (recto List of Plates, verso adv. for Hodgkinson (F. 4067) lately published), 448, 4(inserted adv. for Grey (F. 3228), Mitchell (2nd Edition, F. 2811) and other works); 5 steel engravings (by G. Hamilton, E. Gill and J. Neil, including a portrait of Wylie)


and 6 lithographs of natural history subjects, appendices (natural history, by J. E. Gray, Dr. Richardson, Adam White, John Gould & others); Vol. II, pp. [iv](inserted adv.), vi, 512, 8(inserted adv., undated, various of Boone's publications); 5 steel engraved views by G. Hamilton, J. Neil and E. Gill, and 6 engraved plates of aboriginal weapons, artefacts, etc.; 2 text illustrations, 4 tables (3 of Aboriginal languages & dialectical comparisons); uncut in the original blind-stamped blue-green ribbed cloth, spines gilt; (both vols. neatly rebacked with roan, with original backstrips preserved); a very nice, clean set, but lacking the two folding maps as often. London; T. and W. Boone; 1845. *\*\*\*Ferguson 4031 (incorrectly describing it as royal 8vo); Wantrup 133a. Pages 145-512 in Volume II consist of "Manners and Customs of the Aborigines of Australia", a substantial and important early contribution to the literature on the Aborigines.* #44468




**A\$2250.00**



- 31 **Flinders**, Matthew. **A VOYAGE TO TERRA AUSTRALIS**; undertaken for the Purpose of Completing the Discovery of that Vast Country, and Prosecuted in the Years 1801, 1802, and 1803, in His Majesty's Ship the Investigator, and subsequently in the Armed Vessel Porpoise and Cumberland Schooner. With an Account of the Shipwreck of the Porpoise, Arrival of the Cumberland at Mauritius, and Imprisonment of the Commander during Six Years and a Half in that Island. By Matthew Flinders, Commander of the Investigator. In two volumes with an Atlas. 3 vols., super roy. 4to; First Facsimile Edition; Vol. I, pp. [iv], xx, cciv(Introduction), 270(last blank); 4 plates; Vol. II, pp. [iv], 614(last blank); 5 plates; [Vol. III] Atlas of charts & plates (loose in folding box, as issued); 16 folding charts, 2 double (i.e., in 2 sheets) folding plates of coastal views, 10 folding botanical plates, several tables, appendices; original cloth; (Page xxi of Vol. I misprinted in duplicate in place of Page xix, but the missing page supplied in high quality facsimile); a very good set. Adelaide; Libraries Board of South Australia; 1966. \*\*\**Australiana Facsimile Editions, No. 37. 2150 sets were printed. The nine plates in the text volumes were drawn by WILLIAM WESTALL, landscape draughtsman on the "Investigator". The ten botanical plates in the atlas were drawn by FERDINAND BAUER, botanical draughtsman under ROBERT BROWN, naturalist to the voyage; these plates illustrate BROWN's "General Remarks, Geographical and Systematic, on the Botany of Terra Australis", 1814, and also the botanical Appendix to the "Voyage to Terra Australis". The Introduction contains a summary of earlier voyages to the Australasian Region, including an account of BLIGH's second voyage in the "Providence", in which FLINDERS served. The charts of the Australian Coast produced by Flinders were of high accuracy and were put to practical use for a long period.* #14996 **A\$650.00**




- 32 **Freeman, Daphne**; Edited by. **EYRE PENINSULA RAMBLINGS**. Cover design by Marilyn Mayne. A project of Lower Eyre Peninsula Women's Jubilee 150 Committee. First Edition; pp. 96 (last 3 blank); original stiff wrappers; a fine copy. (Adelaide; Lutheran Publishing House; 1985). *\*\*\*Reminiscences, literary contributions in prose and verse, and snippets of local history.* #23055      A\$25.00




- 33 [Freeman, Ivy]. **THE HISTORY OF TUMBY BAY AND DISTRICT.** These records have been collected to commemorate seventy-five years of declaration of local government of the Tumby Bay District Council. Cr. 4to, First Edition; pp. xiv, 290; numerous illustrations & a few maps, index; original papered boards; a fine copy. [Adelaide?]; The District Council of Tumby Bay; 1981.


#30535

A\$70.00



- 34 Fyfe, Dorothy M. **MARITIME HISTORY OF WALLAROO.**  
An Outline 1802-1978. First Edition; pp. viii, 64; numerous  
illustrations; original stiff wrappers; a fine copy. (Adelaide; Dorothy  
M. Fyfe; 1979). *\*\*\*With four photographs of paintings of sailing ships  
loosely inserted.* #35425 **A\$30.00**



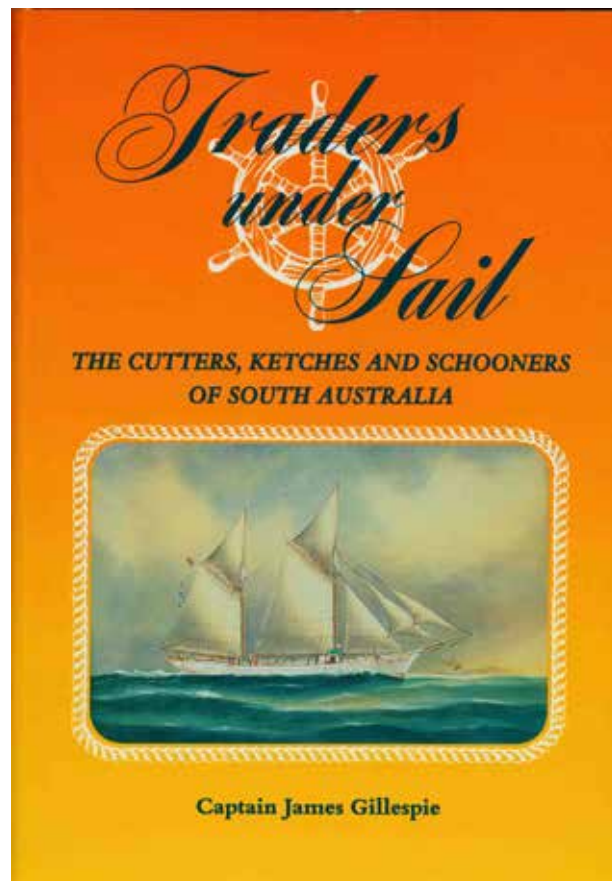


- 35 **Giles, Ernest. AUSTRALIA TWICE TRAVERSED:** The Romance of Exploration, Being a Narrative Compiled from the Journals of Five Exploring Expeditions into and through Central South Australia, and Western Australia, from 1872 to 1876. 2 vols., Facsimile Edition; Vol. I, pp. lx, 322(last 2 blank); 3 folding maps, 22 illustrations (11 full-page), index; Vol. II, pp. xii, 364(last blank); 3 folding maps, 23 illustrations (10 full-page), appendix, index; original illustrated papered boards; (slight offsetting of a few pp. in Vol. I); a fine set. No modern imprint [Sydney; Doubleday Australia; N.D. 1979].  
 \*\*\*Originally published 1889; see Ferguson 9914. #5027 **A\$295.00**


- 36 **Gill, Thomas. BIBLIOGRAPHY OF SOUTH AUSTRALIA.**  
Facsimile Edition; pp. [ii], [ii], 118, [2](blank); appendices, index;  
original vinyl; a fine copy. [Adelaide; Libraries Board of South  
Australia; 1976]. \*\*\**Australiana Facsimile Editions No. 200 (518 copies  
printed). First published in 1886. #31729* **A\$85.00**



- 37 **Gillespie**, Captain James. **TRADERS UNDER SAIL**. The Cutters, Ketches and Schooners of South Australia. Roy. 8vo, First Edition; pp. xxii, 314 (last 3 blank); endpaper map, numerous illustrations, references, index of people, index of ships; original papered boards; a fine copy in dustwrapper. (Largs Bay, South Australia); Published by the Author; (1994). #22778 **A\$95.00**

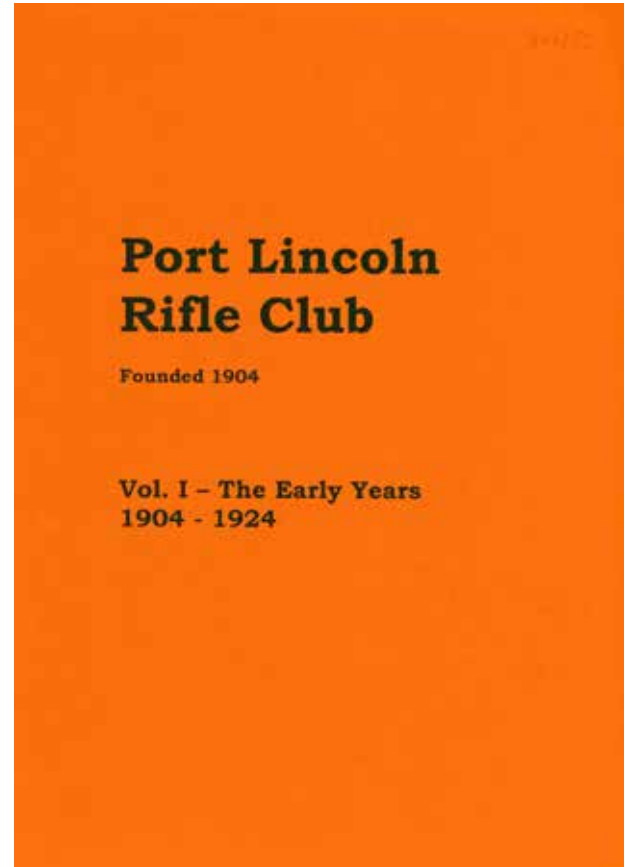


- 38 **Godson, Harry. THE MARION STORY.** First Edition; pp. 104; endpaper map, numerous illustrations, appendix; original illustrated boards (a little rubbed; tiny hole in rear joint); a very good copy. (Leabrook, South Australia); Investigator Press; (1973). \*\*\**The story of the river steamer Marion on the Murray River and its tributaries.* #22752 **A\$25.00**





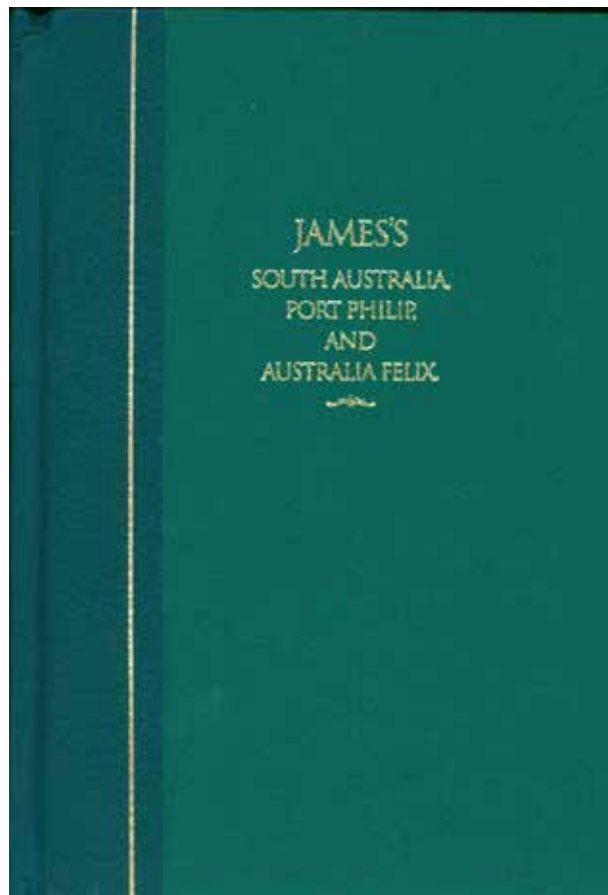
- 39 **Hutt, Brian. PORT LINCOLN RIFLE CLUB.** Founded 1904.  
Vo. I - The Early Years 1904-1924. Compiled from the records  
of the Port Lincoln Library. 4to, First Edition; pp. vi, 74; map, 10  
illustrations; original wrappers, unbound; a fine copy. Port Lincoln;  
The Author; 1997. #46853 **A\$20.00**



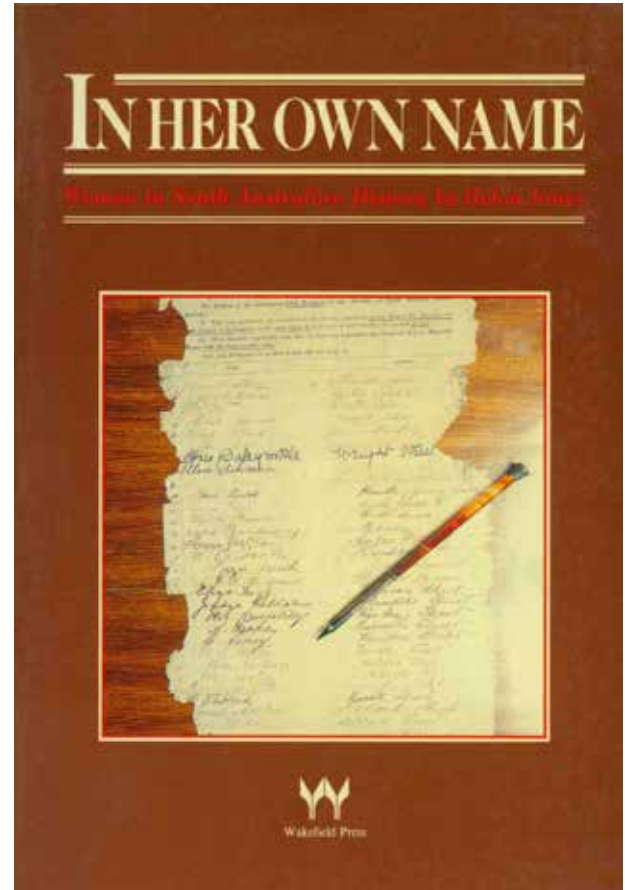
- 40 **James, T. Horton. SIX MONTHS IN SOUTH AUSTRALIA;** with some account of Port Philip and Portland Bay, in Australia Felix. Introduction by Valmai Hankel. F'cap 8vo, Facsimile Edition, Limited Deluxe Issue; pp. [xii], viii, 1-208, [4](Postscript), [209]-228(Monthly Kalendar), [229]-296(Appendix, last blank), [6](adv. for Cross's Maps and other publications, mostly of Australian interest, last 2 blank); folding map of Port Lincoln facing title-page & full-page map of Victor Harbour opposite page 99; original quarter leather, cloth sides; a fine copy. Adelaide; Friends of the State Library of South Australia; 1999. *\*\*\*Limited edition of 600 copies of which 99 are numbered and specially bound as here. First published in London by J. Cross, 18, Holborn, and Simpkin and Marshall, Stationers' Court in 1838 (see Ferguson 2525, Wantrup 153). The work contains a wealth of information on current conditions in the colony, and there are tables of prices, occupations required, and other information of use to intending emigrants. The appendix includes journals of a number of journeys, including those of Cock, Finlayson, Wyatt & Barton from Adelaide to the Murray; Strangways and Hutchinson to Encounter Bay and Lake Alexandrina; Oakden's excursion to the Murray; and Joseph Hawdon's overlanding expedition from N.S.W. to Adelaide; as well as advertisements from the colony, public notices, etc. There are a number of references to Melbourne, and the 4-page postscript includes the first reference in book form to the explorations of Edward John Eyre, with a very brief account of his overlanding expedition to Adelaide from Port Phillip in 1838.*

#62720

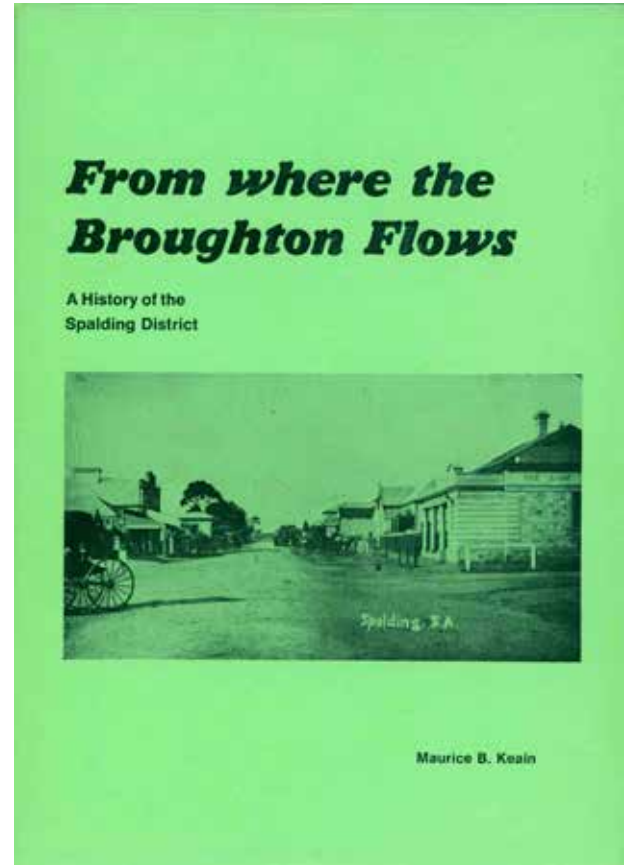
A\$130.00



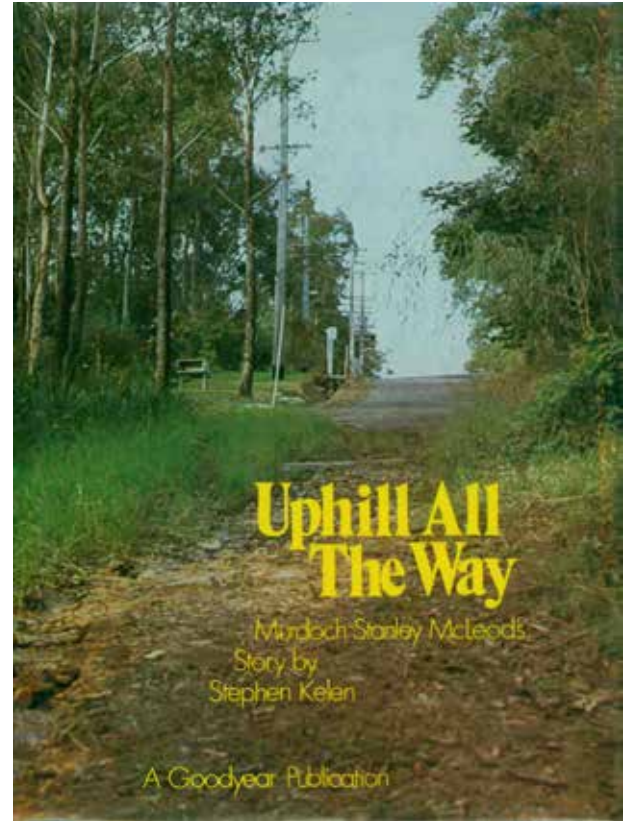
- 41 **Jones, Helen. *IN HER OWN NAME*.** Women in South Australian History. First Edition; pp. xviii, 356, [2](blank); several illustrations, notes, bibliography, index; original stiff wrappers; a fine copy. Netley; Wakefield Press; 1986. #22746 **A\$35.00**



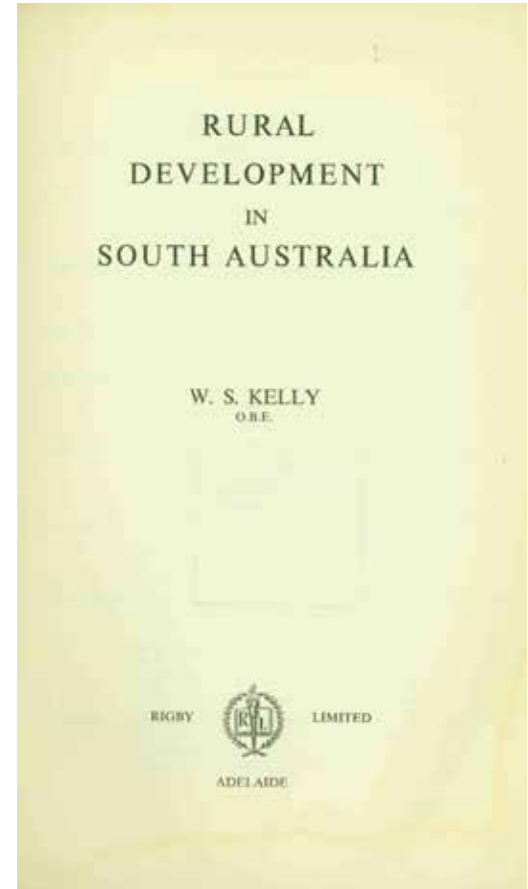
- 42 **Keain, Maurice B. FROM WHERE THE BROUGHTON FLOWS.** A History of the Spalding District. Roy. 8vo, First Edition; pp. 214, [2](blank); several maps, numerous illustrations, appendix, bibliography, index; original papered boards; a fine copy in dustwrapper. Spalding And Mount Summit; Published at the request of the District Council of Spalding by Keain Publications; (1976).  
*\*\*\*Signed by the author.* #38899 **A\$75.00**




- 43 **Kelen, Stephen.** **UPHILL ALL THE WAY.** Murdoch Stanley McLeod's Story. Cr. 4to, First Edition; pp. 192(last 3 blank); several illustrations; original papered boards; (some soiling; several pen marks in margins). (Sydney); A Goodyear Publication; (1974).  
#45906 **A\$25.00**




- 44 Kelly, W. S. **RURAL DEVELOPMENT IN SOUTH AUSTRALIA.** First Edition; pp. 160; original cloth; (light waterstain to lower edge; a good ex-library copy). Adelaide; Rigby Limited; (1962). #22851 **A\$10.00**



- 45 [Lamshed, Max]. **THE SOUTH AUSTRALIAN STORY.** Published by Advertiser Newspapers Limited to mark the Centenary of The Advertiser 1858-1958. Cr. 4to, First Edition; pp. [112]; numerous illustrations mostly from photographs by W. Sanders; original buckram; a nice copy in slightly worn dustwrapper. Adelaide; Advertiser Newspapers Limited; 1958. #22791 **A\$35.00**



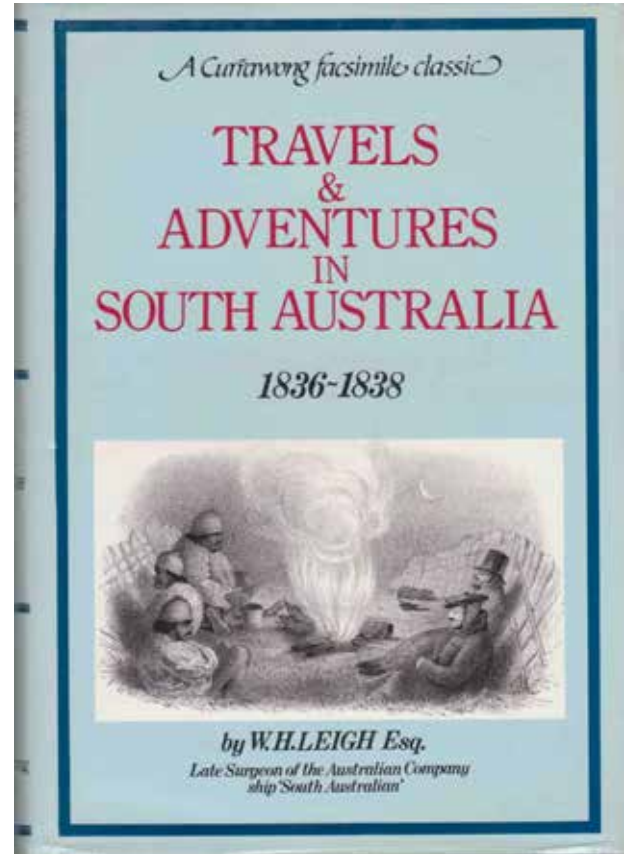
- 46 **Lamshed, Max.** **ADELAIDE SKETCHBOOK.** Drawings by Jeanette McLeod. First Edition; pp. 64(last blank); 29 illustrations; original papered boards; a good ex-library copy in dustwrapper. (Adelaide); Rigby; (1967). #49795 **A\$10.00**



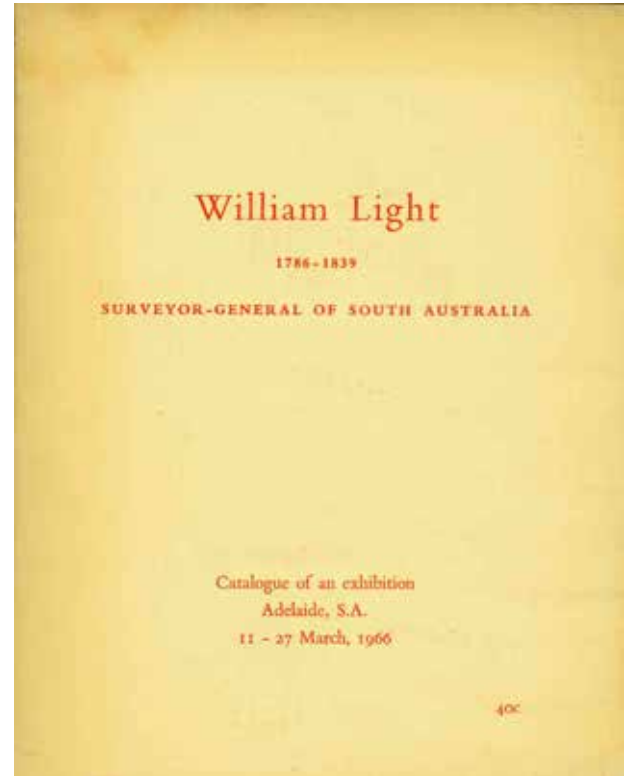


- 47 **Leigh, W. H. RECONNOITERING VOYAGES AND TRAVELS**, with Adventures in the New Colonies of South Australia; a Particular Description of the Town of Adelaide, and Kangaroo Island; and an Account of the Present State of Sydney and Parts Adjacent during the Years 1836, 1837, 1838. Facsimile Edition; pp. [ii], [xii], 220(last 5 blank); 4 plates, notes; original papered boards; a fine copy in dustwrapper. (Sydney); Currawong Press; (1982). *\*\*\*Originally published at London by Smith, Elder, 1839 - see Ferguson 2786. The final portion of the original work, treating of other parts of the world has been omitted from this edition.* #5114

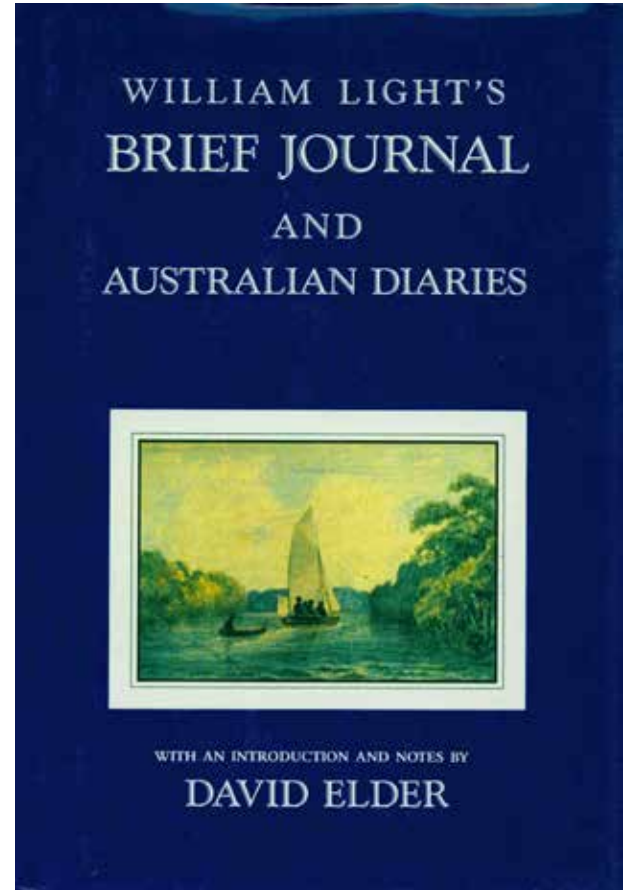
**A\$35.00**



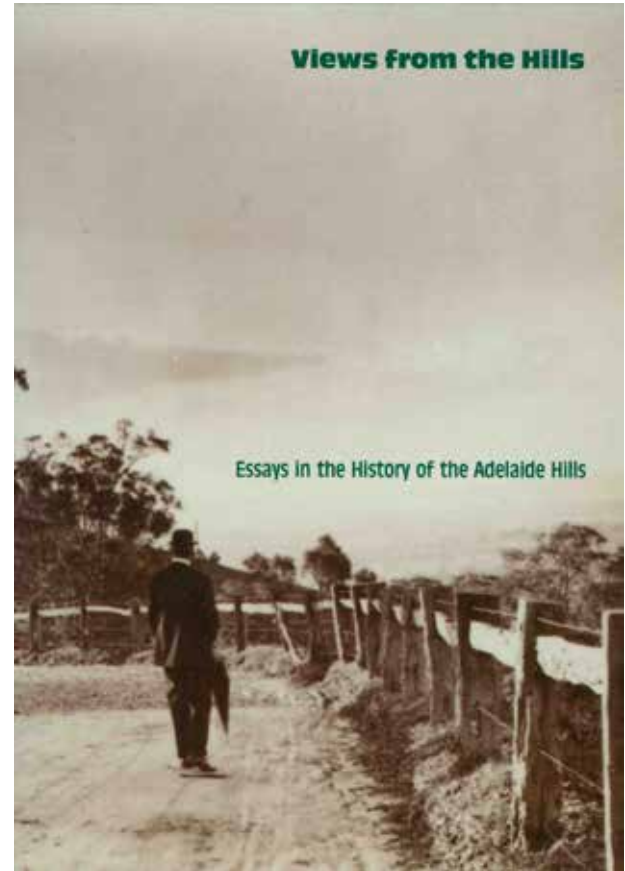
- 48 **Libraries** Board of S.A.: **WILLIAM LIGHT.** 1786-1839.  
Surveyor-General of South Australia. An exhibition of his paintings, sketches, survey drawings, maps, manuscripts and printed works. Arranged by the Libraries Board of South Australia for the fourth Adelaide Festival of Arts: 11-27 March 1966. 4to, First Edition; pp. 16(last blank); folding panoramic facsimile sketch from Light's original; original wrappers; (text wrinkled from contact with water, but no damage); scarce. Adelaide; Libraries Board of S.A.; 1966.  
#46531 **A\$20.00**



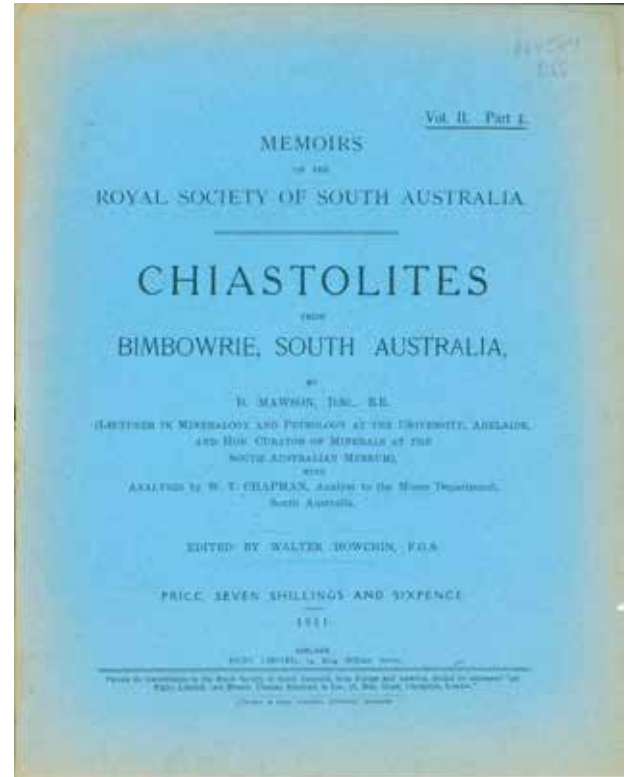
- 49 **Light, William:** **WILLIAM LIGHT'S BRIEF JOURNAL AND AUSTRALIAN DIARIES.** With an Introduction and Notes by David Elder. First Edition; pp. viii, 184; endpaper facsimiles of diary pages, 4 maps, 8 coloured plates, several illustrations in text, appendix, bibliography, notes, index; original grained papered boards; a fine copy in dustwrapper. Adelaide; Wakefield Press; 1984. #6531    **A\$65.00**




- 50 **Martin, Robert; Editor. VIEWS FROM THE HILLS.** Essays in the History of the Adelaide Hills. Edited for the Mount Lofty Districts Historical Society Inc. by Robert Martin. First Edition; pp. viii, 200; several illustrations, references; original stiff wrappers; a fine copy. (Stirling, S.A.); Published by the Mount Lofty District Historical Society Inc.; 2002. #35152 **A\$20.00**



- 51 **Mawson, Douglas. CHIASTOLITES FROM BIMBOWRIE, SOUTH AUSTRALIA.** By D. Mawson, D.Sc., B.E. (Lecturer in Mineralogy and Petrology at the University, Adelaide, and Hon. Curator of Minerals at the South Australian Museum), with Analyses by W. T. Chapman, Analyst to the Mines Department, South Australia. Edited by Walter Howchin, F.G.S. 4to, First Edition; pp. [iv], [189]-210; 11 plates (1 coloured), each with facing leaf of descriptive text, 13 text figures; original wrappers (very slightly worn); a nice copy; very scarce. Adelaide; Rigby Limited; 1911. \*\*\**Memoirs of the Royal Society of South Australia, Vol. II, Part 3. Chiastolites are the strange and beautiful cross-like figures found as inclusions in the mineral andalusite in some metamorphic rocks. Mawson, better known for his Antarctic work, wrote this first substantial study of them.* #64507 **A\$165.00**



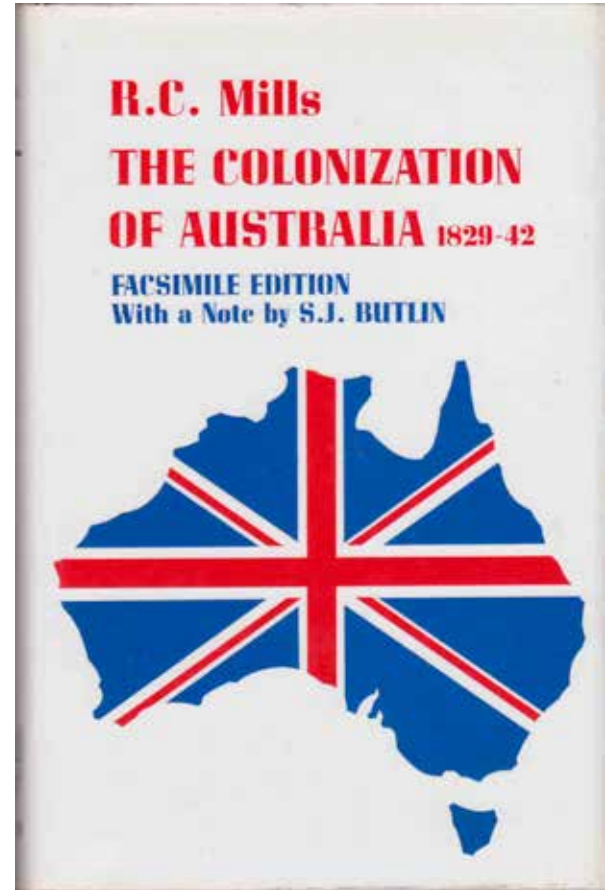
- 52 Mayo, M. P. **THE LIFE AND LETTERS OF COL. WILLIAM LIGHT.** With a Foreword by A. Grenfell Price. First Edition; pp. xx, 264; frontispiece (self portrait) & 1 coloured plate (water-colour sketch by Light), several appendices, index; original cloth; a fine copy in slightly stained & repaired dustwrapper; scarce. Adelaide; F. W. Preece & Sons; 1937. *\*\*\*Including his career during the Peninsular War and in Egypt.* #8368 **A\$135.00**




53 Mills, Richard Charles. **THE COLONIZATION OF AUSTRALIA (1829-42)**. The Wakefield Experiment in Empire Building. With an Introduction by Graham Wallas, M.A. Facsimile Edition with a Note by S.J. Butlin. Pp. xx, 364(last blank); bibliography, index; (slight foxing of edges); a nice copy in dustwrapper. (Sydney); Sydney University Press; (1974). *\*\*\*Includes Canada.*

#36903

A\$30.00

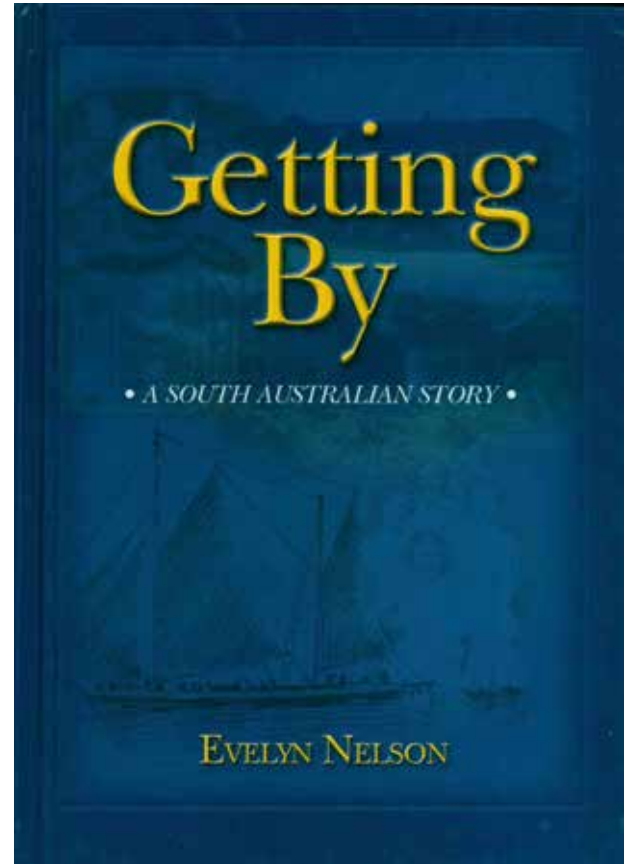


- 54 **Moonta** Centenary Celebrations Committee: **RE-LIVING THE HISTORY OF MOONTA**. Published by the Centenary Committee to commemorate the centenary of the Corporation of Moonta 1872-1972. Cr. 4to, First Edition; pp. 52; several illustrations, nominal roll; original stiff wrappers; a nice copy. Moonta, South Australia; The Centenary Committee; 1972. #27778 **A\$30.00**

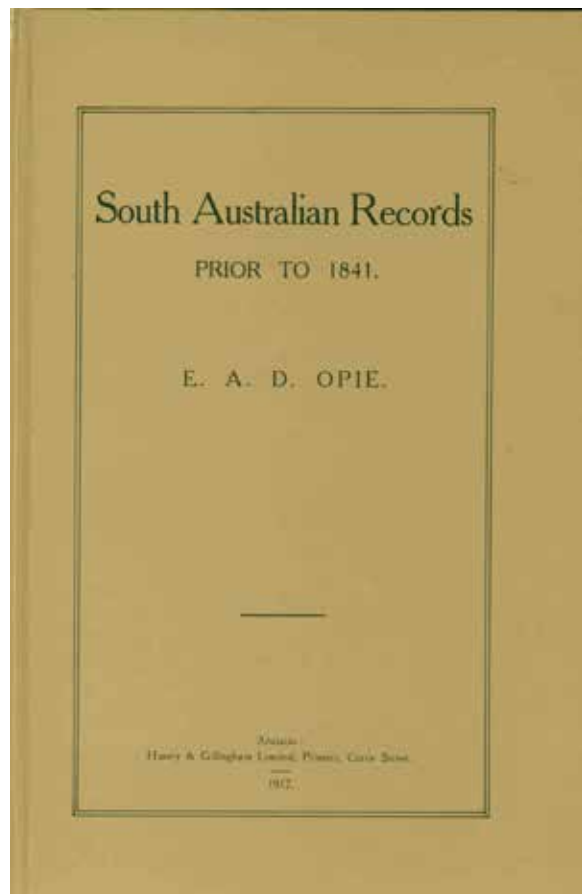




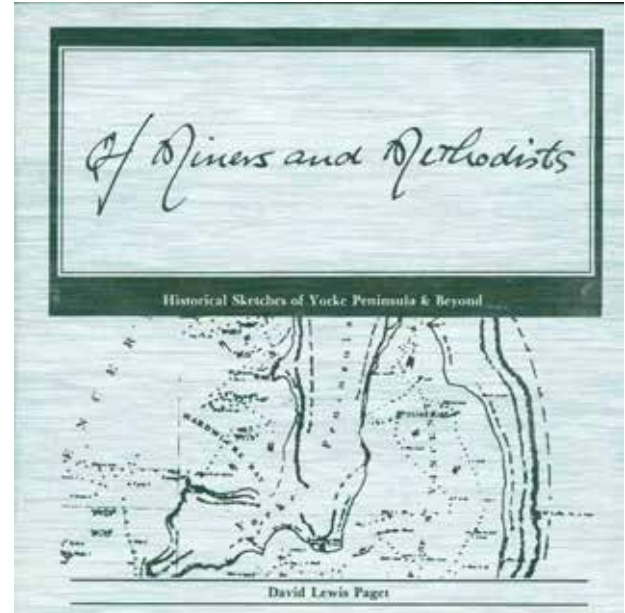
- 55 Nelson, Evelyn. **GETTING BY.** A South Australian Story. First Edition; pp. 300, [4](blank); numerous illustrations, 2 appendices; original papered boards; a fine copy. (Norword); Peacock Publications; (2000). #22849 **A\$30.00**



- 56 Opie, E. A. D. **SOUTH AUSTRALIAN RECORDS PRIOR TO 1841.** Facsimile Edition of the original to which a biographical index and ships' names has been added. Facsimile Edition; pp. 132(last blank); original papered boards. Adelaide; Gillingham Printers; 1981. *\*\*\*The original edition, first published by Hussey & Gillingham Limited, 1917 is very scarce. It includes many nominal records. No. 537 of an unspecified number of numbered copies.* #52046 **A\$40.00**



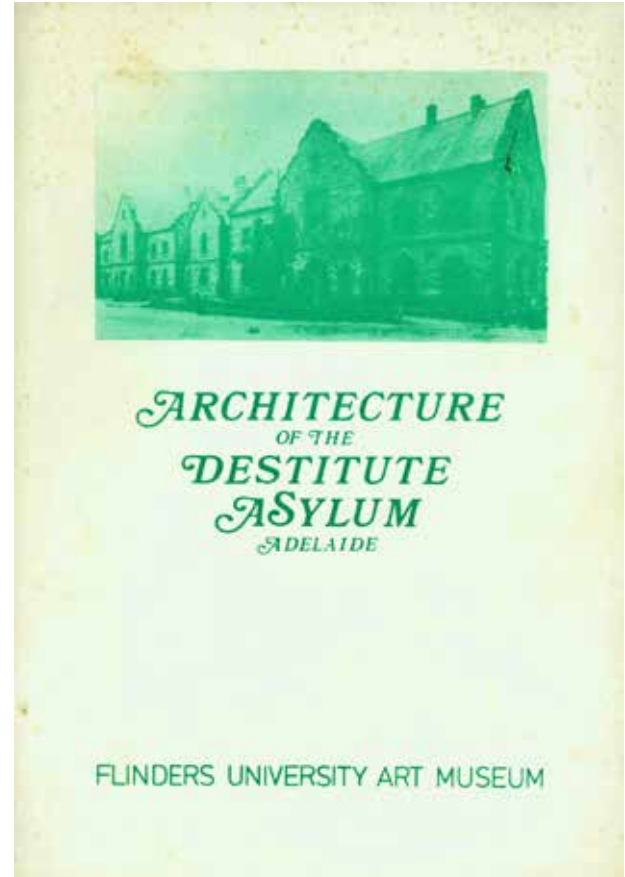
- 57 **Paget, David Lewis. OF MINERS AND METHODISTS.**  
Historical Sketches of Yorke Peninsula & Beyond. Oblong 4to, First  
Edition; pp. 60; several illustrations; original stiff wrappers; a fine  
copy. (North Yelta, S.a.); A Mushroom Graphics Publication; (1988).  
#27762 **A\$25.00**




58 **Parham, David**; Catalogue and Research by. **ARCHITECTURE OF THE DESTITUTE ASYLUM, ADELAIDE.** An Exhibition held at the Flinders University Art Museum 17 July to 31 August 1983. Roy. 8vo, First Edition; pp. 50, [2](blank); 17 figures, bibliography; original stiff wrappers (some soiling); a very good copy. Adelaide; Flinders University Art Museum; 1983. *\*\*\*With pp. 13 & 40 not printed but supplied in facsimile by the compiler who has inscribed and signed this copy and added notes concerning the omission.*

#41701


A\$20.00



- 59 **Parsons, Allan.** **YORKE PENINSULA.** .... A Resident's Views.  
Cr. 4to, Second Edition; pp. 60; several illustrations; original stiff  
wrappers; a fine copy. (Yorketown; Printed at Pioneer Printing Office;  
1987). #23046 **A\$25.00**





- 60 **Parsons, Ronald.** **SHIPS OF YORKE PENINSULA.** (The development of passenger/cargo shipping services to Yorke Peninsula ports in both Spencer and St. Vincent Gulfs). First Edition; pp. 24; several illustrations, bibliography; original pictorial wrappers; a fine copy. Elizabeth, South Australia; Railmac Publications; 1984. #23045 **A\$20.00**



- 61 **Parsons, Ronald. SOUTHERN PASSAGES:** A Maritime History of South Australia. First Edition; pp. xii, 420(last 3 blank); 2 maps (1 double-page), numerous b/w. illustrations, bibliography, index (general, places & ships); original stiff wrappers; a fine copy. (Adelaide); Wakefield; (1986). *\*\*\*The book covers the complete story of South Australian ships, seaports and seafarers, from the days when cargo and passengers had to be rowed ashore to the development of container ships and bulk shipment.* #22794

**A\$60.00**

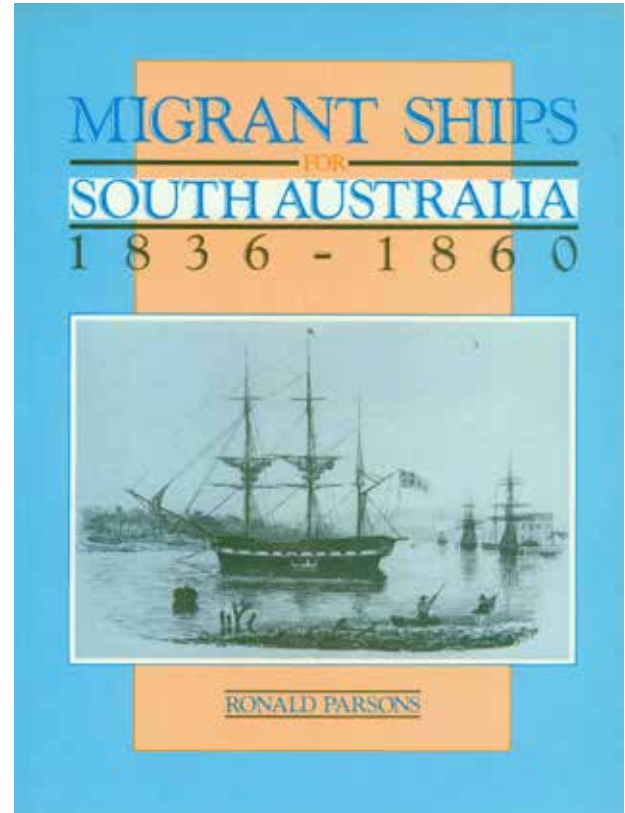




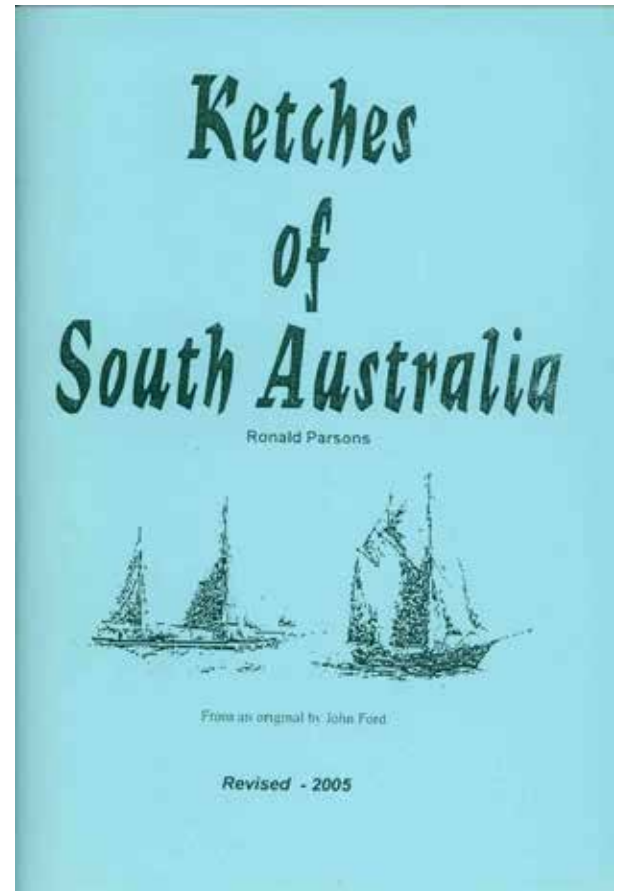
- 62 **Parsons, Ronald.** **THE ADELAIDE LINE.** A History of the Shipowning Operations of the Adelaide Steamship Co. Ltd. Oblong 8vo, Second Edition; pp. iv, 140(last blank); several illustrations, details of ships, index; original cloth-backed wrappers; a fine copy. (Lobethal, South Australia; Ronald H. Parsons; 1986). *\*\*\*First published 1975.* #22978 **A\$30.00**



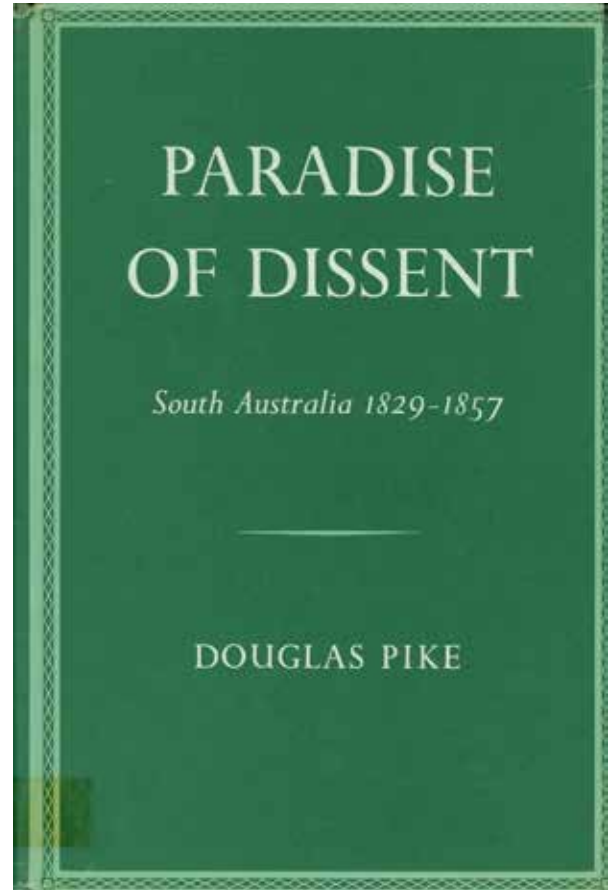
- 63 **Parsons, Ronald. MIGRANT SHIPS FOR SOUTH AUSTRALIA 1836-1860.** Cr. 4to, First Edition; pp. 144; 2 maps, a few illustrations, index of Captains; original stiff wrappers; a fine copy. Gumeracha; Gould Books; (1988). #22781 **A\$50.00**



- 64 **Parsons, Ronald. KETCHES OF SOUTH AUSTRALIA.** [A Record of Small Sailing Ships on the Coast of South Australia 1836-1970]. 5th Edition; pp. iv, 78; 7 illustrations of ships, index; original wrappers; a fine copy. Murray Bridge; Ronald Parsons; 2005. *\*\*\*First published 1977, here revised.* #23027 **A\$15.00**




- 65 **Pike, Douglas. *PARADISE OF DISSENT.*** South Australia 1829-1857. Med. 8vo, Second Edition; pp. xii, 580; endpaper maps, numerous tables, references, 2 appendices, index; original cloth; a very good ex-library copy in dustwrapper. (Melbourne); Melbourne University Press; (1967). *\*\*\*First published 1957 by Longmans, Green & Co. #22729* **A\$35.00**

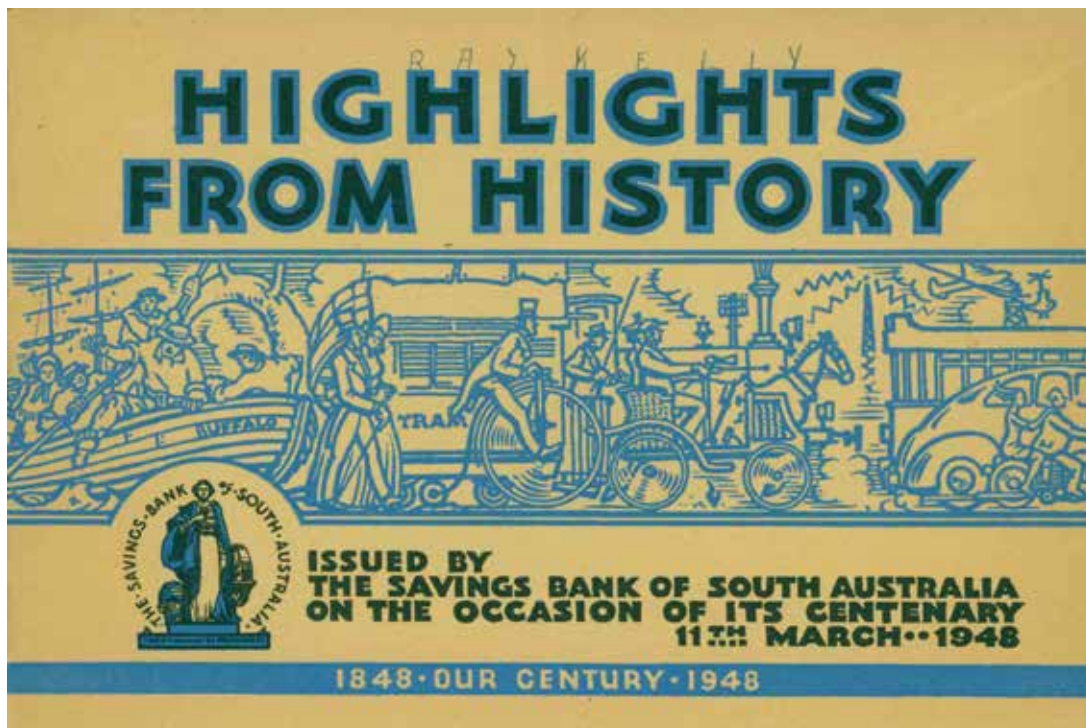





- 66 **Prout**, S[kinner]. **THE BURRA BURRA COPPER MINE.** A fine Steel Engraving, 175 x 125 mm, plus margins; engraved by A. Willmore; from "Australia Illustrated" by Edwin Carton Booth. London; Virtue & Co.; N.D. [c. 1875]. #52062 **A\$65.00**

- 67 **Puckridge, Doreen K. THE CAME WITH THE BUFFALO.**  
a saga of Port Lincoln. First Edition; pp. 192(last 3 blank); portrait  
frontispiece, 1 map, several illustrations, genealogical table, original  
stiff wrappers; a very good copy. Warradale, South Australia; Published  
by Pioneer Books; (1980). #22915 **A\$35.00**






- 68 **Savings Bank of South Australia: HIGHLIGHTS FROM HISTORY** Issued by The Savings Bank of South Australia on the occasion of its Centenary 11th March, 1948. Oblong 8vo, First Edition; pp. [16]; several illustrations by John Goodchild; original wrappers (name on front wrapper); a nice copy; scarce. [Adelaide]; Savings Bank of South Australia; 1948. *\*\*\*Nicely printed in blue and black throughout.* #46193 **A\$30.00**



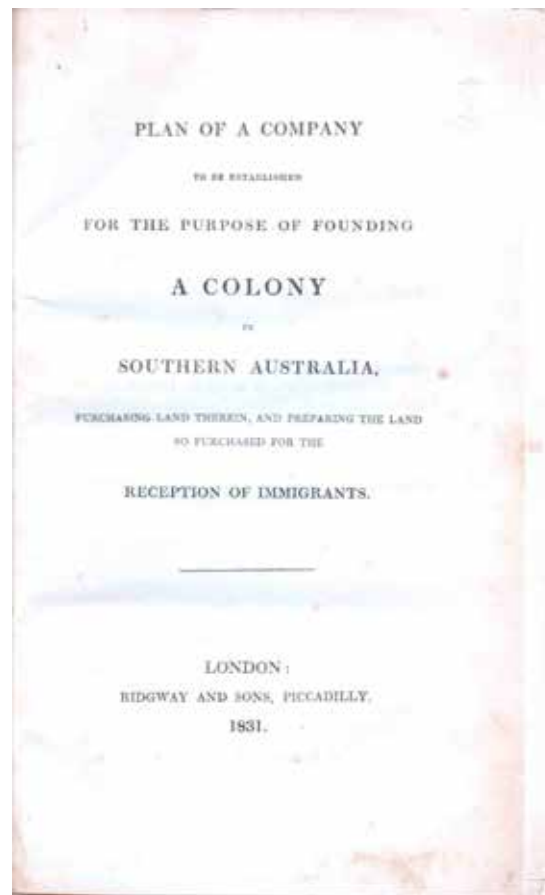
- 69 **Sexton, Robert.** **H.M.S. BUFFALO.** An account of His Majesty's Ship Buffalo; Naval Storeship and Timber Carrier, Quarantine Ship, Transport, and Emigrant Ship bringing the first Governor to South Australia. Oblong 8vo, First Edition; pp. 184(last blank); several maps, diagrams, figures & illustrations, sources, appendix, glossary, index; original cloth; a fine copy in dustwrapper; scarce. (Magill, South Australia); Australasian Maritime Historical Society; (1984). *\*\*\*The vessel also made three trips to New Zealand and visited Quebec, Albany and Hobart.* #22751 **A\$95.00**

- 70 **Sexton, R. T. SHIPPING ARRIVALS AND DEPARTURES SOUTH AUSTRALIA 1627-1850.** A Guide for Genealogists and Maritime Historians. Cr. 4to, First Edition; pp. 272; 3 maps, 4 illustrations, appendix, ship index & person index; original stiff wrappers; a fine copy. (Ridgehaven, SA); Gould Books -- Roebuck Society; (1990). #31717 **A\$60.00**





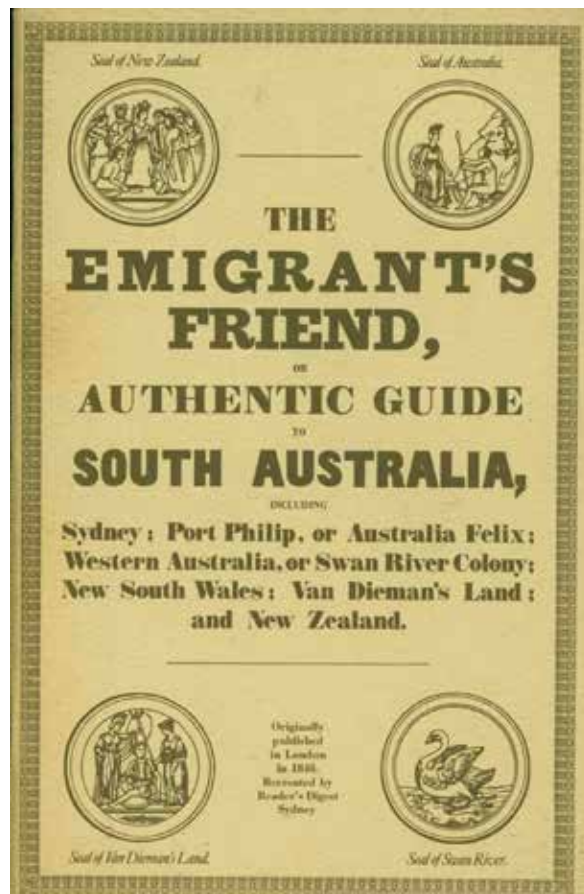
- 71 **South Australia: PLAN OF A COMPANY TO BE ESTABLISHED FOR THE PURPOSE OF FOUNDING A COLONY IN SOUTHERN AUSTRALIA,** purchasing Land therein, and Preparing the Land so purchased for the Reception of Immigrants. London: Ridgway and Sons, Piccadilly. 1831. 8vo, First Edition; pp. 66 (last blank), 67-74 (Appendix); 3 delicately hand-coloured folding maps, appendix; old half calf, with marbled sides (spine a little rubbed; some foxing at end & a little elsewhere); a nice copy; rare. London; Ridgway and Sons; 1831. *\*\*\*Ferguson 1473 (5 copies only). There are currently only ten copies listed in Australian libraries and two in the U.K. The book was reissued in the following year: this is equally rare. It is the foundation book for the colony of South Australia, containing proposals for the foundation of that colony along the lines propounded by Edward Gibbon Wakefield in 1829. The new colony is proposed for the area between 132 degrees and 141 degrees East on the south coast of Australia, together with the Islands on the coast and the work includes a brief historical account of Flinders' explorations followed by a detailed survey of the configuration and productive capacity of the country taken from information provided by Flinders, Baudin and King, together with reasoned speculations on the possibility of exports of various commodities from the proposed settlement, with comparisons of the situation at Hobart Town, Sydney, the failed settlement at Swan River and various places even further afield such as Virginia. The eight-page appendix is important in its own right, comprising the report of a sealing expedition in the Brig Governor Macquarrie made in 1819: "Report of a Voyage from Sydney to Kangaroo Island and of Observations made during a stay of seven months on, and near the island, by Captain Sutherland, who in the year 1819 was employed by some merchants of Sydney to command a vessel of 140 tons, expressly fitted out for the purpose of obtaining a cargo of salt and seal skins from Kangaroo Island. Captain Sutherland has been engaged for many years in the trade between England and New Holland, and lately commanded the ship Lang. He is now in London. Oct. 4th, 1831." This is amongst the earliest extended accounts of sealing activities on the south coast of Australia.* #17230 **A\$14,500.00**




72 **South** Australia: **THE EMIGRANT'S FRIEND, OR AUTHENTIC GUIDE TO SOUTH AUSTRALIA**, Including Sydney; Port Phillip, or Australia Felix; Western Australia, or Swan River Colony; New South Wales; Van Diemen's Land; and New Zealand. London: J. Allen, Warwick Lane, Paternoster Row; D. Francis, Mile End Road. May be had of all Booksellers. 1848. F'cap 8vo, Facsimile Edition; pp. 40; original wrappers; (title & last leaf foxed); a very good copy. [Sydney; Reader's Digest Services Pty. Limited; 1974].

#39757

A\$35.00



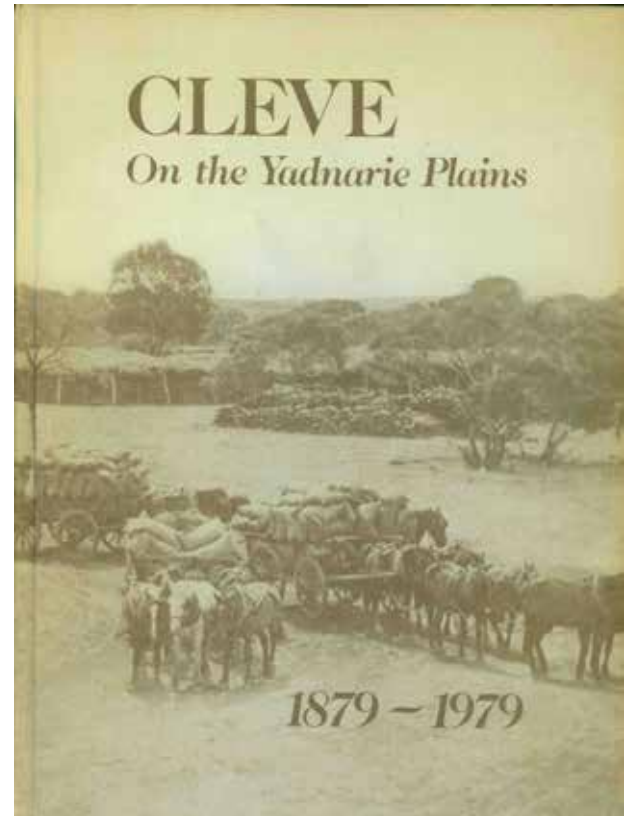


- 73 **Spencer Gulf: SPENCER GULF.** Port Pirie, Port Augusta, Whyalla, S.A. Small oblong 8vo; pp. folding booklet of colour photographs; 11 coloured plates; a very good copy. [Moorabbin, Victoria; Nucolorvue Productions Pty Ltd]; N.D. [c. 1965]. #46789 **A\$15.00**

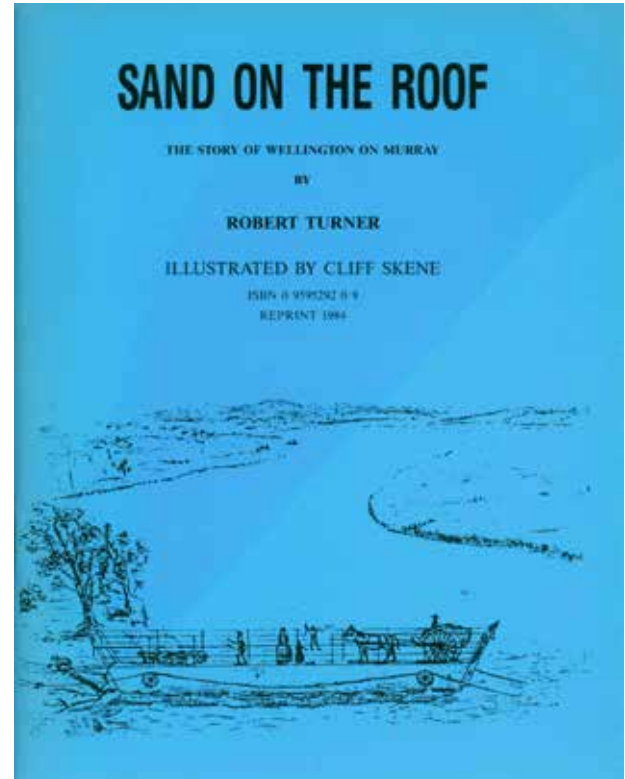
74 **Spriggs**, Laurel; Edited by. **CLEVE ON THE YADNARIE PLAINS.** A story of the people of the District and their changing life-styles during one hundred years 1879-1979. Assisted by Else Wauchope, Administrative Officer District Council of Cleve. Cr. 4to, First Edition; pp. xiv, 258; numerous illustrations, numerous short biographies and company histories; original pictorial papered boards; a fine copy. Cleve; Cleve Centenary Committee; 1979.

#28754

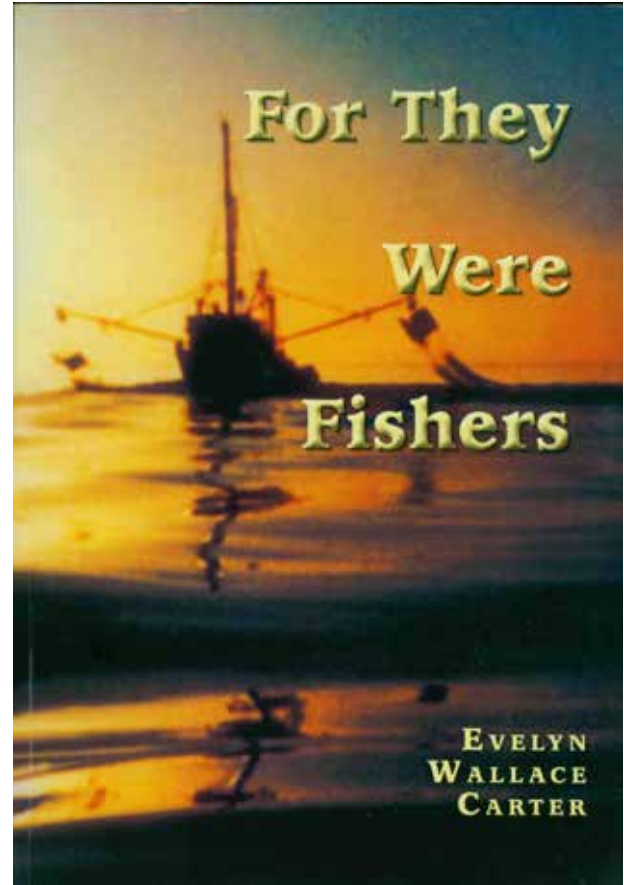
A\$75.00



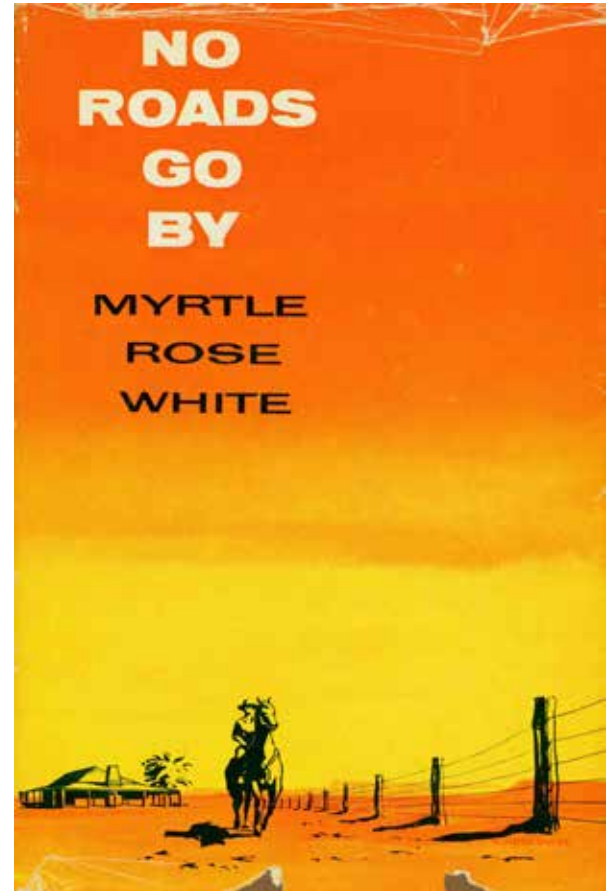
75 **Turner, Robert. SAND ON THE ROOF.** The Story of Wellington on Murray. Illustrated by Cliff Skene. Cr. 4to, Second Edition, Second (?) Impression; pp. 88; several illustrations; original stiff wrappers; a fine copy. [Murray Bridge; Bridge Print]; 1984. #31941     **A\$30.00**




- 76 **Wallace-Carter, Evelyn.** **FOR THEY WERE FISHERS.** The history of the fishing industry in South Australia. First published by Amphitrite Publishing House March 1987. Facsimile Edition Published by the Author Decmebr 2008. Roy. 8vo, Second Edition; pp. viii, 408; 1 map, numerous illustrations, notes, sources, index; original stiff wrappers; a fine copy. (Adelaide); Published by the Author; 2008. #22842 **A\$35.00**



- 77 **White, Myrtle Rose. NO ROADS GO BY.** 3rd Edition; pp. 196; 16 plates; original papered boards; (inscription on endpaper); a nice copy in slightly defective dustwrapper. Adelaide; Rigby Limited; (1962). *\*\*\*The Author lived for seven years on an 800-square-mile cattle station in the sandhill country of South Australia. First published in Australia, June 1932 (several times reprinted) and in 1954 with illustrations by Elizabeth Durack, this new edition is illustrated (for the first time) with photographs. With a Foreword by Mary Gilmore. #22962 A\$75.00*





- 78 **Woods**, Rev. Julian Edmund [Tenison]. **GEOLOGICAL OBSERVATIONS IN SOUTH AUSTRALIA:** Principally in the District South-East of Adelaide. London: Longman, Green, Longman, Roberts, & Green. Melbourne, Victoria: H. T. Dwight. 1862. First Edition; pp. xviii, 404; map, 5 plates, 32 text illustrations, appendices, index; half green morocco, gilt; (a few slight spots, but a nice copy); scarce. London; Longman, [etc.]; 1862. \*\*\**Ferguson 18805*. #3433 **A\$450.00**



# GASTON RENARD Pty. Ltd.

Established 1945  
(A.C.N. 005 928 503)  
ABN: 68 893 979 543  
[www.GastonRenard.com](http://www.GastonRenard.com)

*Postal Address:*  
P.O. Box 1030,  
Ivanhoe, Melbourne,  
Victoria, 3079, Australia.

*Electronic communications:*  
Telephone: +61 (0)3 9459 5040  
FAX: +61 (0)3 9459 6787  
E-mail: [books@GastonRenard.com](mailto:books@GastonRenard.com)

## NOTICE TO CUSTOMERS:

This is our sixty-eighth short list. We hope you find something of interest.

We intend to produce many more in future on a variety of subjects and we would prefer where possible to send these by email as PDF file attachments or links to files on our Website. This has the obvious advantage of reducing costs and enhancing the speed of delivery and the email/PDF versions will also be enhanced with colour illustrations. A fully illustrated version of this list in pdf format is available on our website or will be emailed on request. Likewise we encourage you to send orders by email, fax or telephone.

If you would like to receive future lists please indicate your interests by email (preferred) or by using the form below by fax or post. If you would like to receive ALL lists (email only) please let us know also. If for any reason you do not wish to receive any more of these lists, also please let us know and we will cease and desist.

We have experimented with a number of forms for emailing orders to us but many security systems now prevent such links from working correctly so we suggest simply emailing us at: [books@GastonRenard.com](mailto:books@GastonRenard.com) and copying and pasting the entries of the items you want from the list above. If you encounter any difficulties, please let us know! For orders by fax or by post please use the Order Form at end.

Some previous short lists (available on request):

<b>SHORT LIST NO. 67</b>	<b>WORLD WAR I NAVAL HISTORY.</b>	<b>54 ITEMS.</b>
<b>SHORT LIST NO. 66</b>	<b>THE PACIFIC REGION.</b>	<b>73 ITEMS.</b>
<b>SHORT LIST NO. 65</b>	<b>SAILING SHIPS.</b>	<b>71 ITEMS.</b>
<b>SHORT LIST NO. 64</b>	<b>WORLD WAR II.</b>	<b>73 ITEMS.</b>
<b>SHORT LIST NO. 63</b>	<b>AUSTRALIANA.</b>	<b>50 ITEMS.</b>
<b>SHORT LIST NO. 62</b>	<b>AUSTRALIAN LAND EXPLORATION PART 3.</b>	<b>49 ITEMS.</b>
<b>SHORT LIST NO. 61</b>	<b>BOOKS AND PRINTING.</b>	<b>64 ITEMS.</b>
<b>SHORT LIST NO. 60</b>	<b>SAILING, NAVIGATION, SMALL BOAT VOYAGES.</b>	<b>48 ITEMS.</b>
<b>SHORT LIST NO. 59</b>	<b>AUSTRALIAN LAND EXPLORATION PART 2.</b>	<b>42 ITEMS.</b>

Some previous short lists (continued):

<b>SHORT LIST NO. 58</b>	<b>DISCOVERY OF AUSTRALIA (PART 3).</b>	<b>49 ITEMS.</b>
<b>SHORT LIST NO. 57.</b>	<b>ANTARCTICA.</b>	<b>70 ITEMS.</b>
<b>SHORT LIST NO. 56.</b>	<b>VICTORIA.</b>	<b>59 ITEMS.</b>
<b>SHORT LIST NO. 55</b>	<b>AUSTRALIAN LAND EXPLORATION (PART 1).</b>	<b>37 ITEMS.</b>
<b>SHORT LIST NO. 54</b>	<b>DISCOVERY OF AUSTRALIA (PART 2).</b>	<b>52 ITEMS.</b>
<b>SHORT LIST NO. 53</b>	<b>FIRST FLEET &amp; EARLY SETTLEMENT.</b>	<b>45 ITEMS.</b>
<b>SHORT LIST NO. 52</b>	<b>ANTHROPOLOGY.</b>	<b>61 ITEMS.</b>
<b>SHORT LIST NO. 51</b>	<b>DISCOVERY OF AUSTRALIA (PART 1).</b>	<b>51 ITEMS.</b>
<b>SHORT LIST NO. 50</b>	<b>WESTERN AUSTRALIA AND SOUTH AUSTRALIA.</b>	<b>53 ITEMS.</b>
<b>SHORT LIST NO. 49</b>	<b>MILITARY, NAVAL, SHIPPING, ETC.</b>	<b>57 ITEMS.</b>
<b>SHORT LIST NO. 48</b>	<b>AUSTRALIANA MISCELLANY.</b>	<b>67 ITEMS.</b>
<b>SHORT LIST NO. 47</b>	<b>EVOLUTION AND INTELLIGENCE.</b>	<b>60 ITEMS.</b>
<b>SHORT LIST NO. 46</b>	<b>HAKLUYT SOCIETY PUBLICATIONS.</b>	<b>56 ITEMS.</b>
<b>SHORT LIST NO. 45</b>	<b>PAPER, BOOKBINDING &amp; BOOK DESIGN.</b>	<b>53 ITEMS.</b>
<b>SHORT LIST NO. 44</b>	<b>EXPLORATION.</b>	<b>78 ITEMS.</b>
<b>SHORT LIST NO. 43</b>	<b>NATIONAL GEOGRAPHIC PUBLICATIONS.</b>	<b>71 ITEMS.</b>
<b>SHORT LIST NO. 42</b>	<b>AUSTRALIAN ABORIGINES.</b>	<b>53 ITEMS.</b>
<b>SHORT LIST NO. 41</b>	<b>POLAR REGIONS.</b>	<b>81 ITEMS.</b>
<b>SHORT LIST NO. 40</b>	<b>NATURAL HISTORY.</b>	<b>66 ITEMS.</b>
<b>SHORT LIST NO. 39</b>	<b>REFERENCE BOOKS.</b>	<b>70 ITEMS.</b>
<b>SHORT LIST NO. 38</b>	<b>VOYAGES AND TRAVELS.</b>	<b>66 ITEMS.</b>
<b>SHORT LIST NO. 37</b>	<b>AUSTRALIAN HISTORY.</b>	<b>60 ITEMS.</b>
<b>SHORT LIST NO. 36</b>	<b>LITERATURE.</b>	<b>87 ITEMS.</b>
<b>SHORT LIST NO. 35</b>	<b>NEWSPAPERS, MAGAZINES, JOURNALS.</b>	<b>90 ITEMS.</b>
<b>SHORT LIST NO. 34</b>	<b>GOLDFIELDS, GEOLOGY, MINING.</b>	<b>70 ITEMS.</b>
<b>SHORT LIST NO. 33.</b>	<b>PRINTING AND PRINTING HISTORY.</b>	<b>79 ITEMS.</b>
<b>SHORT LIST NO. 32.</b>	<b>TRAVEL AND EXPLORATION.</b>	<b>75 ITEMS.</b>
<b>SHORT LIST NO. 31.</b>	<b>BROINOWSKI PRINTS.</b>	<b>157 ITEMS.</b>
<b>SHORT LIST NO. 30.</b>	<b>BIographies, ETC.</b>	<b>73 ITEMS.</b>

# FAX/POST ORDER FORM

TO: **GASTON RENARD - BOOKS AUSTRALASIA** - Fine and Rare Books  
P.O. BOX 1030, IVANHOE, MELBOURNE, 3079, AUSTRALIA.  
Telephone: (03) 9459 5040 FAX: (03) 9459 6787  
Email: books@GastonRenard.com.au

**PLEASE SUPPLY FROM LIST No: 68 - South Australia.**

(Our invoice, included in the parcel, will show the total amount of your purchase).

Item	# Number	Author / Title	Price

DATE \_\_\_\_\_

Name [Block Letters]: \_\_\_\_\_

ADDRESS: \_\_\_\_\_

Telephone: \_\_\_\_\_

Fax: \_\_\_\_\_

Email: \_\_\_\_\_

- Please post to me at the address given opposite.
- My cheque, incl. postage, for \$ \_\_\_\_\_ is enclosed.
- Please charge my MASTERCARD or VISA or AMEX:

Signature: \_\_\_\_\_ Expiry Date: \_\_\_\_\_

Account Number:-

--	--	--	--	--	--	--	--	--	--	--	--	--	--	--	--	--	--

- Please record my interest in the following subjects and send me any relevant Short Lists:

---