



SOUTHLAND DISTRICT COUNCIL

REPRESENTATION ARRANGEMENTS FOR THE 2007 LOCAL ELECTIONS

Contains:

1. Notification of arrangements for 2007 local elections (including maps and notice)
2. Copy of Resolution (12 July 2006)

27 October 2006

1. Notification of Arrangements for 2007 Local Elections (including maps)

On 12 July 2006, the Southland District Council reviewed its representation arrangements, and resolved that the below proposal apply for the Council and its Community Boards for the elections to be held on 13 October 2007. Submissions on the Council's proposal were invited and four submissions were received. The Council considered these and made no changes to the initial proposal and notified this as its final proposal on 16 September 2006. No appeals were received by the closing date of 5.00 pm, 18 October 2006. As such, the proposal now becomes the basis for the next triennial election.

Under section 19Y of the Local Electoral Act 2001, the Council determines that for the general election of the Southland District Council to be held on 13 October 2007, the following representation arrangements shall apply –

- (1) Southland District as delineated on S.O. Plan 12073 deposited with Land Information New Zealand, shall be divided into 12 wards;
- (2) Those 12 wards shall be -
 - (a) Stewart Island/Rakiura Ward, comprising the area delineated on S.O. Plan No. 11492 deposited with Land Information New Zealand;
 - (b) The Tuatapere Ward, comprising the area delineated on S.O. Plan No. 11490 deposited with Land Information New Zealand;
 - (c) The Five Rivers Ward, comprising the area delineated on S.O. Plan No. 11808 deposited with Land Information New Zealand;
 - (d) The Te Tipua Ward, comprising the area delineated on S.O. Plan No. 12070 deposited with Land Information New Zealand;
 - (e) The Waikaia Ward, comprising the area delineated on S.O. Plan No. 12069 deposited with Land Information New Zealand;
 - (f) The Toetoes Ward, comprising the area delineated on S.O. Plan No. 11498 deposited with Land Information New Zealand;
 - (g) The Wallacetown Ward, comprising the area delineated on S.O. Plan No. 11814 deposited with Land Information New Zealand;
 - (h) The Waihopai Ward, comprising the area delineated on S.O. Plan No. 11813 deposited with Land Information New Zealand;
 - (i) The Riverton/Aparima Ward, comprising the area delineated on S.O. Plan No. 11815 deposited with Land Information New Zealand;
 - (j) The Te Anau Ward, comprising the area delineated on S.O. Plan No. 11491 deposited with Land Information New Zealand;
 - (k) The Wallace Ward, comprising the area delineated on S.O. Plan No. 12072 deposited with Land Information New Zealand;
 - (l) The Winton Ward, comprising the area delineated on S.O. Plan No. 12071 deposited with Land Information New Zealand.
- (3) The Council shall comprise the Mayor and 12 members, elected as follows -
 - (a) one member shall be elected by the electors of the Stewart Island/Rakiura Ward; and

- (b) one member shall be elected by the electors of the Tuatapere Ward; and
 - (c) one member shall be elected by the electors of the Five Rivers Ward; and
 - (d) one member shall be elected by the electors of the Te Tipua Ward; and
 - (e) one member shall be elected by the electors of the Waikaia Ward; and
 - (f) one member shall be elected by the electors of the Toetoes Ward; and
 - (g) one member shall be elected by the electors of the Wallacetown Ward; and
 - (h) one member shall be elected by the electors of the Waihopai Ward; and
 - (i) one member shall be elected by the electors of the Riverton/Aparima Ward; and
 - (j) one member shall be elected by the electors of the Te Anau Ward; and
 - (k) one member shall be elected by the electors of the Wallace Ward; and
 - (l) one member shall be elected by the electors of the Winton Ward.
- (4) There shall be 12 communities as follows:
- (a) The Te Anau Community, comprising the area of the Te Anau Ward as shown on S.O. Plan No. 11491 deposited with Land Information New Zealand;
 - (b) The Tuatapere Community, comprising the area of the Tuatapere Ward as shown on S.O. Plan No. 11490 deposited with Land Information New Zealand;
 - (c) The Wallace Community, comprising the area of the Wallace Ward as shown on S.O. Plan No. 12072 deposited with Land Information New Zealand;
 - (d) The Winton Community, comprising the area of the Winton Ward as shown on S.O. Plan No. 12071 deposited with Land Information New Zealand;
 - (e) The Stewart Island Community, comprising the area of the Stewart Island/Rakiura Ward as shown on S.O. Plan No. 11492 deposited with Land Information New Zealand;
 - (f) The Balfour Community, comprising of the Balfour township as shown on S.O. Plan No. 11515 deposited with Land Information New Zealand and incorporating a wider area as shown in Map A;
 - (g) The Edendale Community, comprising of the Edendale township as shown on S.O. Plan No. 11517 deposited with Land Information New Zealand and incorporating a wider area as shown in Map B;
 - (h) The Lumsden Community, comprising of the Lumsden township as shown on S.O. Plan No. 11514 deposited with Land Information New Zealand and incorporating a wider area as shown in Map C;
 - (i) The Riversdale Community, comprising of the Riversdale township as shown on S.O. Plan No. 11516 deposited with Land Information New Zealand and incorporating a wider area as shown in Map D;
 - (j) The Riverton/Aparima Community, comprising of the Riverton township as shown on S.O. Plan No. 12077 deposited with Land Information New Zealand and incorporating a wider area as shown in Map E;
 - (k) The Wallacetown Community, comprising of the Wallacetown township as shown on S.O. Plan No. 12079 deposited with Land Information New Zealand;
 - (l) The Wyndham Community, comprising of the Wyndham township as shown on S.O. Plan No. 11518 deposited with Land Information New Zealand.
- (5) The membership of the community board for each community shall be as follows:
- (a) The Te Anau Community Board shall comprise six elected members and one member of the Council representing the Te Anau Ward and appointed to the community board by the Council;

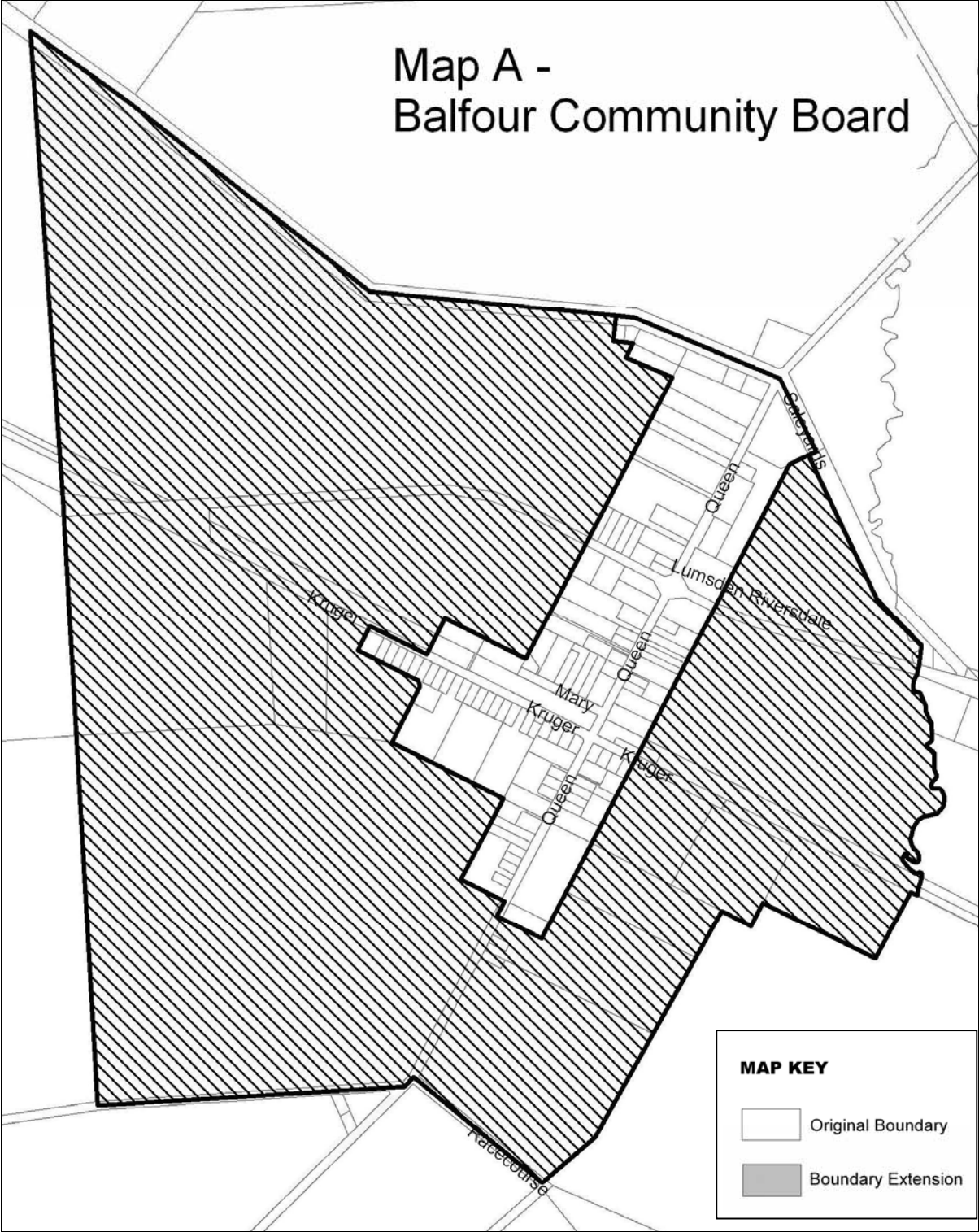
- (b) The Tuatapere Community Board shall comprise six elected members and one member of the Council representing the Tuatapere Ward and appointed to the community board by the Council;
 - (c) The Wallace Community Board shall comprise six elected members and one member of the Council representing the Wallace Ward and appointed to the community board by the Council;
 - (d) The Winton Community Board shall comprise six elected members and one member of the Council representing the Winton Ward and appointed to the community board by the Council;
 - (e) The Stewart Island Community Board shall comprise six elected members and one member of the Council representing the Stewart Island/Rakiura Ward and appointed to the community board by the Council;
 - (f) The Balfour Community Board shall comprise six elected members and one member of the Council representing the Waikaia Ward and appointed to the community board by the Council;
 - (g) The Edendale Community Board shall comprise six elected members and one member of the Council representing the Te Tipua Ward and appointed to the community board by the Council;
 - (h) The Lumsden Community Board shall comprise six elected members and one member of the Council representing the Five Rivers Ward and appointed to the community board by the Council;
 - (i) The Riversdale Community Board shall comprise six elected members and one member of the Council representing the Waikaia Ward and appointed to the community board by the Council;
 - (j) The Riverton/Aparima Community Board shall comprise six elected members and one member of the Council representing the Riverton/Aparima Ward and appointed to the community board by the Council;
 - (k) The Wallacetown Community Board shall comprise six elected members and one member of the Council representing the Wallacetown Ward and appointed to the community board by the Council;
 - (l) The Wyndham Community Board shall comprise six elected members and one member of the Council representing the Toetoes Ward and appointed to the community board by the Council;
- (6) As required by Sections 19T(b) and 19W(c) of the Local Electoral Act 2001, the boundaries of the above wards and communities will coincide with the boundaries of statistical meshblock areas determined by Statistics New Zealand following a review currently being undertaken for this purpose. The review, as agreed with Statistics New Zealand, will change meshblock boundaries in the communities of Edendale, Riversdale and Riverton/Aparima to match the boundaries shown in the maps. These meshblock areas are also used for Parliamentary electoral purposes.

Further Information

Copies of the Council's resolution and maps setting out the areas of the proposed wards and community boards may be viewed and obtained from Council's Office, 15 Forth Street (PO Box 903), Invercargill.

Any queries regarding the Council's decision should be directed to the Council's Corporate Planner, Nicole Taylor. Relevant information is also available on the Council's website: www.southlanddc.govt.nz.

Map A - Balfour Community Board



Meshblocks in existing Community boundary (SO Plan 11515):
 MB 3045800
 MB 3045700

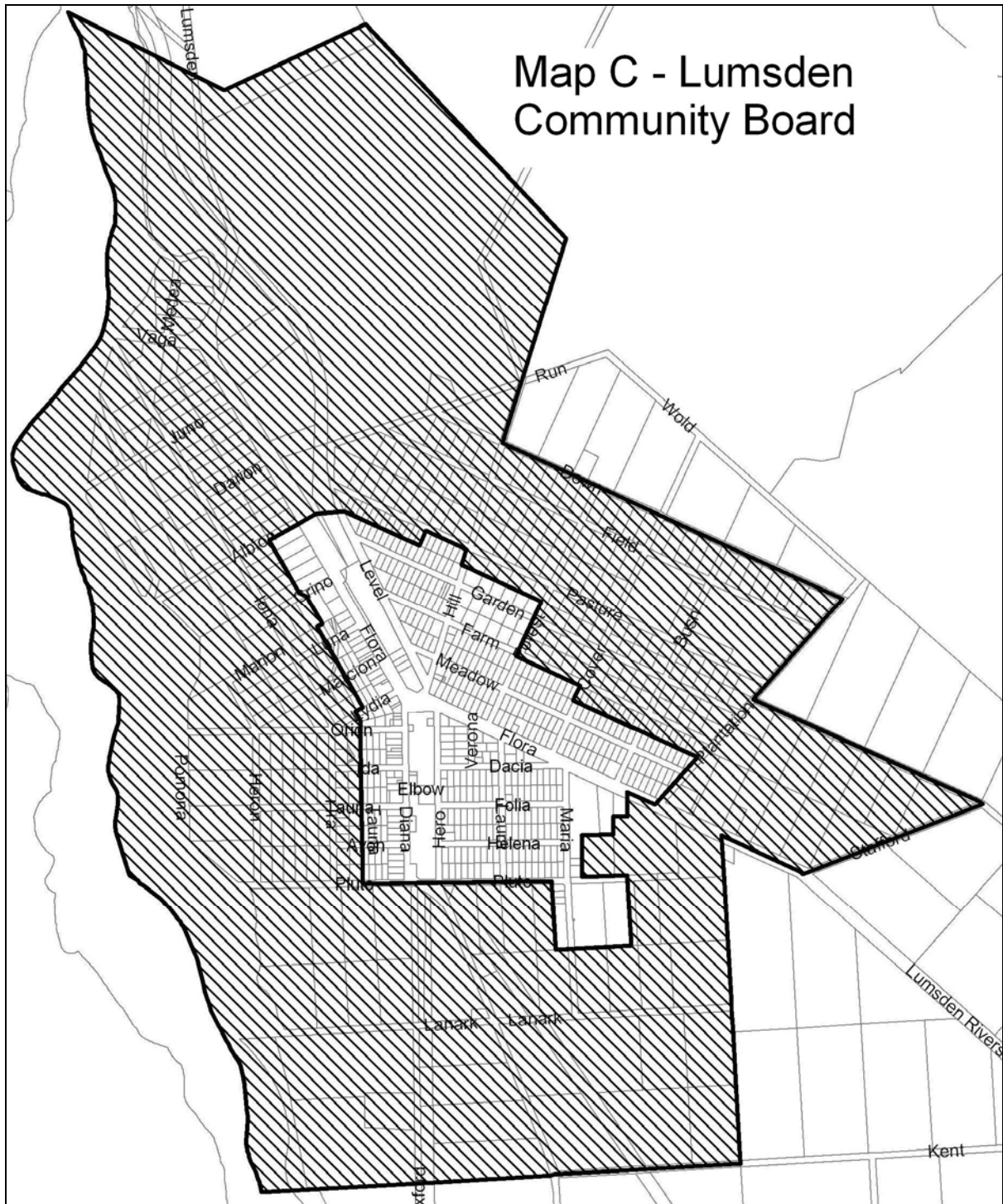
Meshblocks to be added for new Community boundary:
 MB 3045300
 MB 3045500
 MB 3045400

Map B - Edendale Community Board



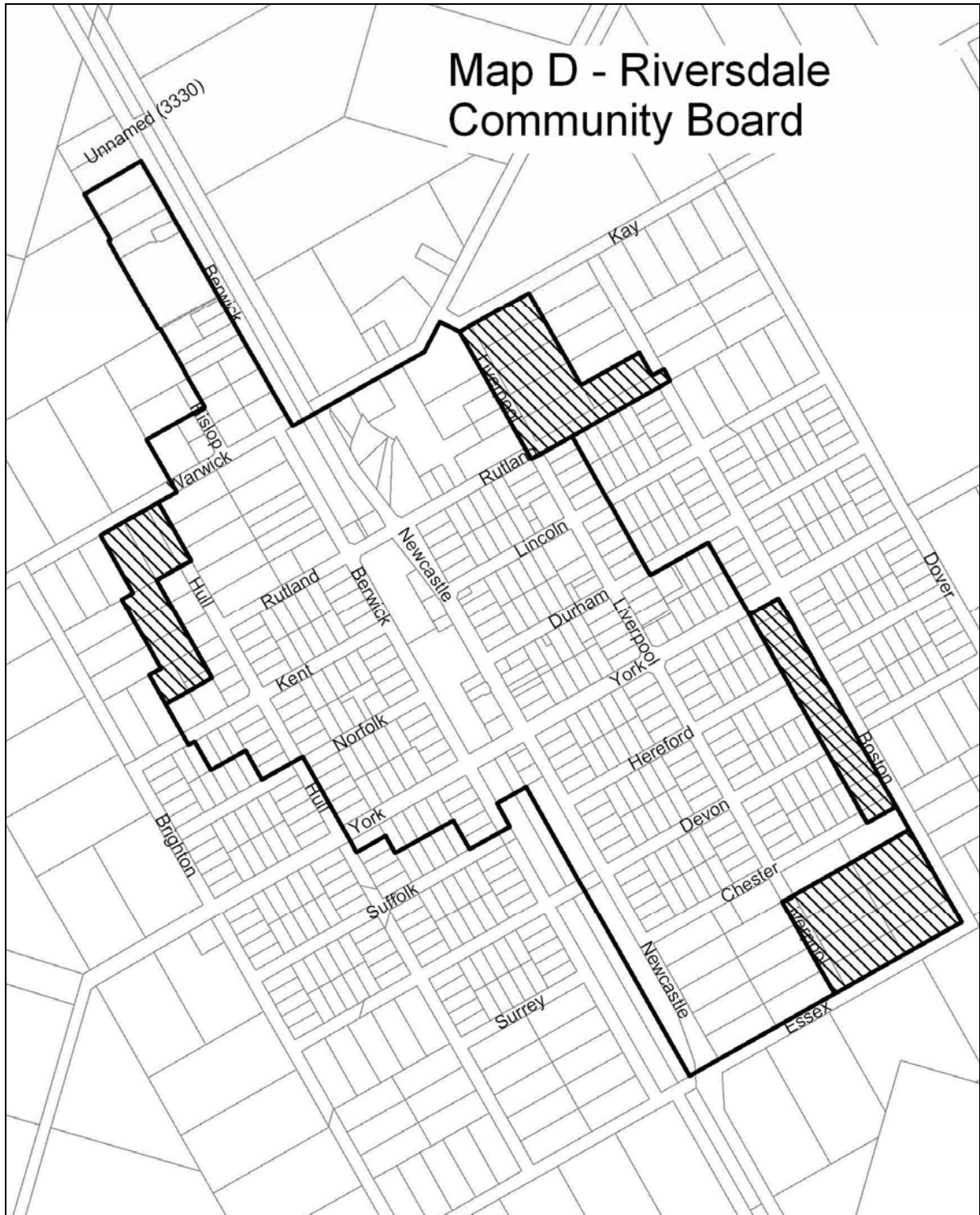
Meshblocks in existing Community boundary (SO Plan 11517):
 MB 3165600
 MB 3165700
 MB 3165800
 MB 3165900
 MB 3166000
 MB 3166100
 MB 3166200
 MB 3166300

Meshblocks (parts of) to be added for new Community boundary. Splits/nudges to be completed by Statistics New Zealand:
 MB 3088100
 MB 3164400
 MB 3164800



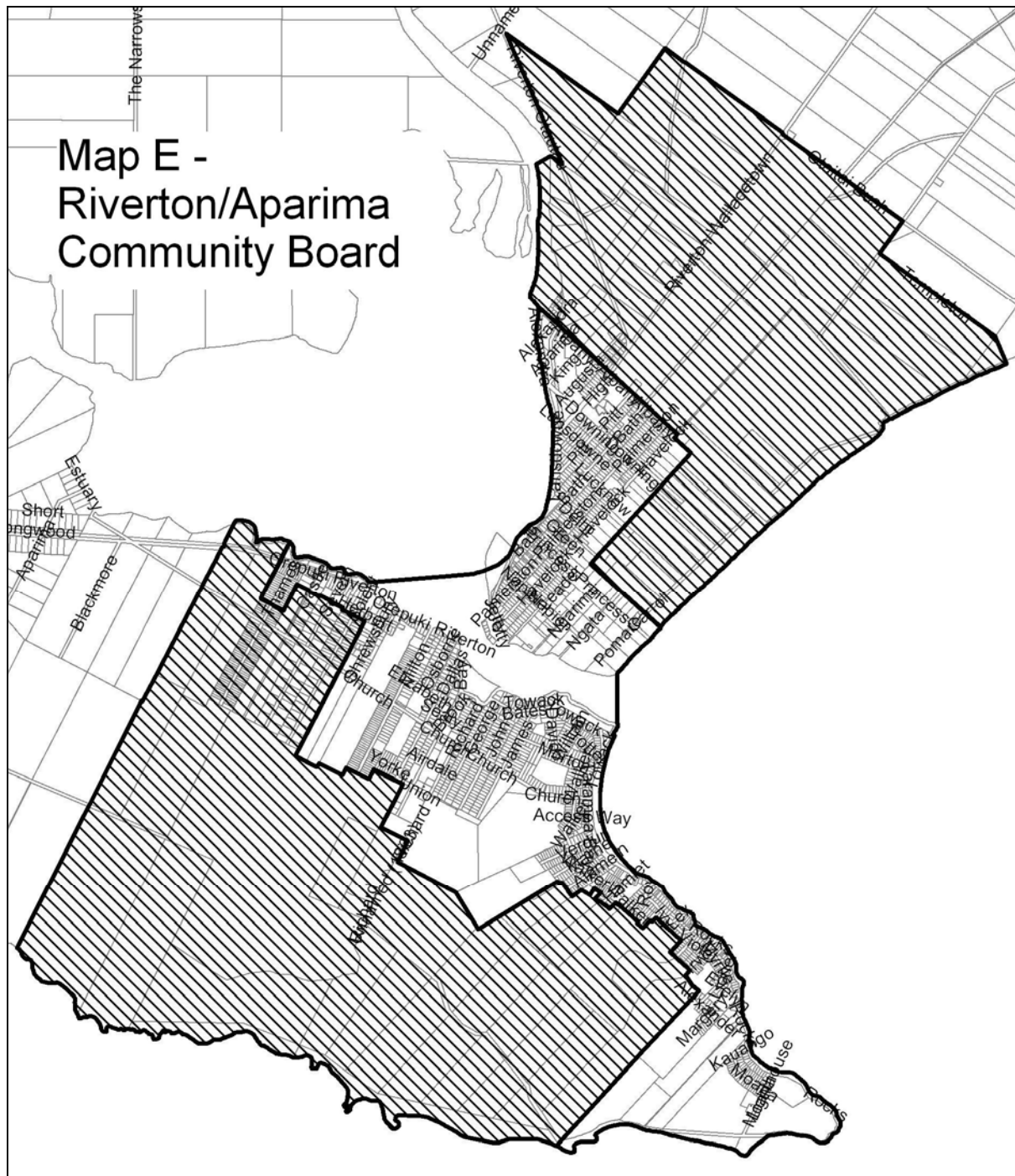
Meshblocks in existing Community boundary (SO Plan 11514):
 MB 3044100
 MB 3044200
 MB 3044400
 MB 3044500
 MB 3044300
 MB 3166300

Meshblocks to be added for new Community boundary:
 MB 3043600
 MB 3043700
 MB 3043800
 MB 3043900
 MB 3044000



Meshblocks in existing Community boundary (SO Plan 11516):
 MB 3049900
 MB 3050100
 MB 3050000

Meshblocks (parts of) to be added for new Community boundary. Splits/nudges to be completed by Statistics New Zealand:
 MB 3048900
 MB 3049100
 MB 3049000



Meshblocks in existing
Community boundary (SO
Plan 12077):
MB 3190300
MB 3190400
MB 3190500
MB 3191200
MB 3190600
MB 3190700
MB 3190800
MB 3190900
MB 3191300
MB 3191000

MB 3191100
MB 3191500
MB 3187802
MB 3187802
MB 3189700
MB 3189800
MB 3189900
MB 3190000
MB 3190100
MB 3190202
MB 3190201
MB 3187903
MB 3187904

Meshblocks to be added for
new Community boundary:
MB 3187801
MB 3187902

Meshblocks (parts of) to be
added for new Community
boundary. Splits/nudges to be
completed by Statistics New
Zealand:
MB 3185700
MB 3185900

SOUTHLAND DISTRICT COUNCIL REPRESENTATION ARRANGEMENTS FOR THE 2007 LOCAL ELECTIONS

On 12 July 2006, the Southland District Council reviewed its representation arrangements, and resolved that the below proposal apply for the Council and its Community Boards for the elections to be held on 13 October 2007. Submissions on the Council's proposal were invited and four submissions were received. The Council considered these and made no changes to the initial proposal and notified this as its final proposal on 16 September 2006. No appeals were received by the closing date of 5.00 pm, 18 October 2006. As such, the proposal now becomes the basis for the next triennial election.

Under section 19Y of the Local Electoral Act 2001, the Council determines that for the general election of the Southland District Council to be held on 13 October 2007, the following representation arrangements shall apply –

- (1) Southland District as delineated on S.O. Plan 12073 deposited with Land Information New Zealand, shall be divided into 12 wards;
- (2) Those 12 wards shall be -
 - (a) Stewart Island/Rakiura Ward, comprising the area delineated on S.O. Plan No. 11492 deposited with Land Information New Zealand;
 - (b) The Tuatapere Ward, comprising the area delineated on S.O. Plan No. 11490 deposited with Land Information New Zealand;
 - (c) The Five Rivers Ward, comprising the area delineated on S.O. Plan No. 11808 deposited with Land Information New Zealand;
 - (d) The Te Tipua Ward, comprising the area delineated on S.O. Plan No. 12070 deposited with Land Information New Zealand;
 - (e) The Waikaia Ward, comprising the area delineated on S.O. Plan No. 12069 deposited with Land Information New Zealand;
 - (f) The Toetoes Ward, comprising the area delineated on S.O. Plan No. 11498 deposited with Land Information New Zealand;
 - (g) The Wallacetown Ward, comprising the area delineated on S.O. Plan No. 11814 deposited with Land Information New Zealand;
 - (h) The Waihopai Ward, comprising the area delineated on S.O. Plan No. 11813 deposited with Land Information New Zealand;
 - (i) The Riverton/Aparima Ward, comprising the area delineated on S.O. Plan No. 11815 deposited with Land Information New Zealand;
 - (j) The Te Anau Ward, comprising the area delineated on S.O. Plan No. 11491 deposited with Land Information New Zealand;
 - (k) The Wallace Ward, comprising the area delineated on S.O. Plan No. 12072 deposited with Land Information New Zealand;
 - (l) The Winton Ward, comprising the area delineated on S.O. Plan No. 12071 deposited with Land Information New Zealand.
- (3) The Council shall comprise the Mayor and 12 members, elected as follows:
 - (a) one member shall be elected by the electors of the Stewart Island/Rakiura Ward; and
 - (b) one member shall be elected by the electors of the Tuatapere Ward; and
 - (c) one member shall be elected by the electors of the Five Rivers Ward; and
 - (d) one member shall be elected by the electors of the Te Tipua Ward; and
 - (e) one member shall be elected by the electors of the Waikaia Ward; and
 - (f) one member shall be elected by the electors of the Toetoes Ward; and
 - (g) one member shall be elected by the electors of the Wallacetown Ward; and
 - (h) one member shall be elected by the electors of the Waihopai Ward; and
 - (i) one member shall be elected by the electors of the Riverton/Aparima Ward; and
 - (j) one member shall be elected by the electors of the Te Anau Ward; and
 - (k) one member shall be elected by the electors of the Wallace Ward; and
 - (l) one member shall be elected by the electors of the Winton Ward.
- (4) There shall be 12 communities as follows:
 - (a) The Te Anau Community, comprising the area of the Te Anau Ward as shown on S.O. Plan No. 11491 deposited with Land Information New Zealand;
 - (b) The Tuatapere Community, comprising the area of the Tuatapere Ward as shown on S.O. Plan No. 11490 deposited with Land Information New Zealand;
 - (c) The Wallace Community, comprising the area of the Wallace Ward as shown on S.O. Plan No. 12072 deposited with Land Information New Zealand;
 - (d) The Winton Community, comprising the area of the Winton Ward as shown on S.O. Plan No. 12071 deposited with Land Information New Zealand;
 - (e) The Stewart Island Community, comprising the area of the Stewart Island/Rakiura Ward as shown on S.O. Plan No. 11492 deposited with Land Information New Zealand;
 - (f) The Balfour Community, comprising of the Balfour township as shown on S.O. Plan No. 11515 deposited with Land Information New Zealand and incorporating a wider area as shown in Map A;
 - (g) The Edendale Community, comprising of the Edendale township as shown on S.O. Plan No. 11517 deposited with Land Information New Zealand and incorporating a wider area as shown in Map B;
 - (h) The Lumsden Community, comprising of the Lumsden township as shown on S.O. Plan No. 11514 deposited with Land Information New Zealand and incorporating a wider area as shown in Map C;
 - (i) The Riversdale Community, comprising of the Riversdale township as shown on S.O. Plan No. 11516 deposited with Land Information New Zealand and incorporating a wider area as shown in Map D;
 - (j) The Riverton/Aparima Community, comprising of the Riverton township as shown on S.O. Plan No. 12077 deposited with Land Information New Zealand and incorporating a wider area as shown in Map E;
 - (k) The Wallacetown Community, comprising of the Wallacetown township as shown on S.O. Plan No. 12079 deposited with Land Information New Zealand;
 - (l) The Wyndham Community, comprising of the Wyndham township as shown on S.O. Plan No. 11518 deposited with Land Information New Zealand.
- (5) The membership of the community board for each community shall be as follows:
 - (a) The Te Anau Community Board shall comprise six elected members and one member of the Council representing the Te Anau Ward and appointed to the community board by the Council;
 - (b) The Tuatapere Community Board shall comprise six elected members and one member of the Council representing the Tuatapere Ward and appointed to the community board by the Council;
 - (c) The Wallace Community Board shall comprise six elected members and one member of the Council representing the Wallace Ward and appointed to the community board by the Council;

- (d) The Winton Community Board shall comprise six elected members and one member of the Council representing the Winton Ward and appointed to the community board by the Council;
 - (e) The Stewart Island Community Board shall comprise six elected members and one member of the Council representing the Stewart Island/Rakiura Ward and appointed to the community board by the Council;
 - (f) The Balfour Community Board shall comprise six elected members and one member of the Council representing the Waikaia Ward and appointed to the community board by the Council;
 - (g) The Edendale Community Board shall comprise six elected member and one member of the Council representing the Te Tipua Ward and appointed to the community board by the Council;
 - (h) The Lumsden Community Board shall comprise six elected members and one member of the Council representing the Five Rivers Ward and appointed to the community board by the Council;
 - (i) The Riversdale Community Board shall comprise six elected members and one member of the Council representing the Waikaia Ward and appointed to the community board by the Council;
 - (j) The Riverton/Aparima Community Board shall comprise six elected members and one member of the Council representing the Riverton/Aparima Ward and appointed to the community board by the Council;
 - (k) The Wallacetown Community Board shall comprise six elected members and one member of the Council representing the Wallacetown Ward and appointed to the community board by the Council;
 - (l) The Wyndham Community Board shall comprise six elected members and one member of the Council representing the Toetoes Ward and appointed to the community board by the Council;
- (6) As required by Sections 19T(b) and 19W(c) of the Local Electoral Act 2001, the boundaries of the above wards and communities will coincide with the boundaries of statistical meshblock areas determined by Statistics New Zealand following a review currently being undertaken for this purpose. The review, as agreed with Statistics New Zealand, will change meshblock boundaries in the communities of Edendale, Riversdale and Riverton/Aparima to match the boundaries shown in the maps. These meshblock areas are also used for Parliamentary electoral purposes.

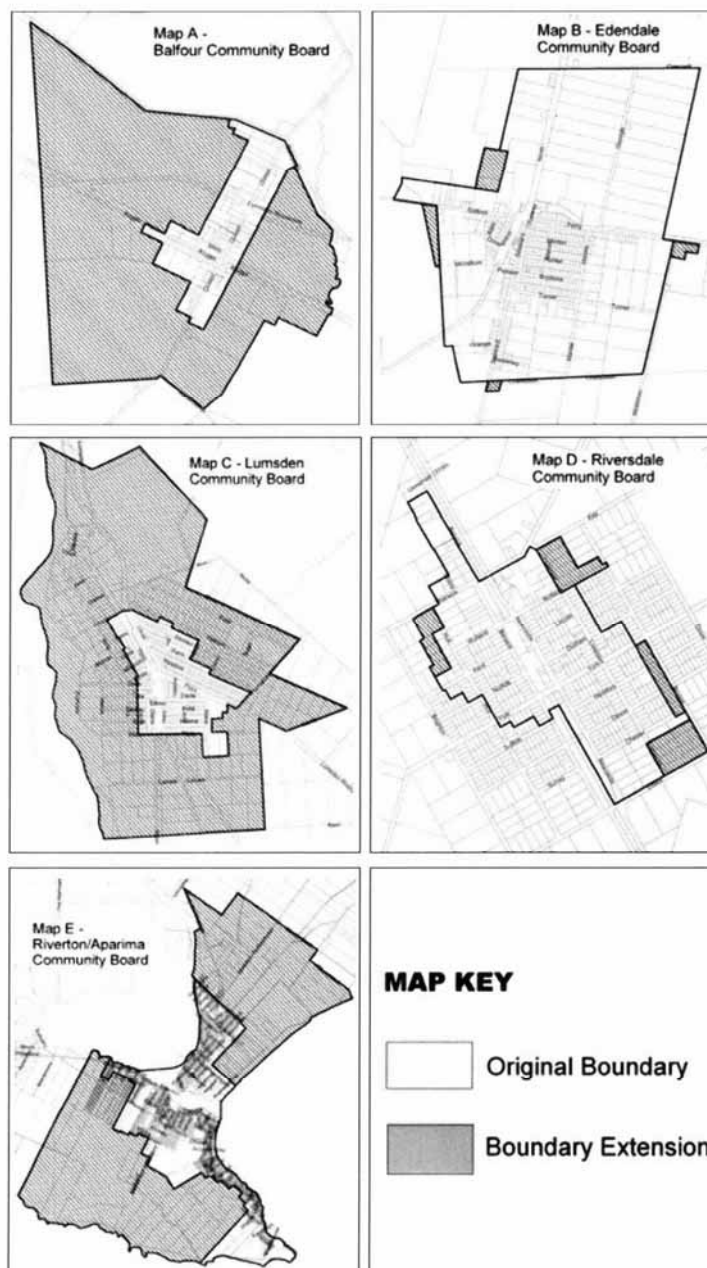
Further Information

Copies of the Council's resolution and maps setting out the areas of the proposed wards and community boards may be viewed and obtained from Council's Office, 15 Forth Street (PO Box 903), Invercargill.

Any queries regarding the Council's decision should be directed to the Council's Corporate Planner, Nicole Taylor.

Relevant information is also available on the Council's website: www.southlanddc.govt.nz.

David Adamson
CHIEF EXECUTIVE



2. Copy of resolution passed at Extraordinary Meeting of Southland District Council on Wednesday, 12 July 2006

**Item 1.1 240/10/2/3 Review of Representation Arrangements –
2007 Triennial General Elections – Council and Community Boards**

Resolved

Moved Cr Dillon, seconded Cr Anderson
and RESOLVED:

1. THAT PURSUANT TO SECTIONS 19H AND 19J OF THE LOCAL ELECTORAL ACT 2001 AND FOR THE PURPOSES OF THE 2006 SOUTHLAND DISTRICT COUNCIL REPRESENTATION REVIEW THE COUNCIL PROPOSES:

COUNCIL REPRESENTATION

- (i) THAT THE COUNCIL WILL COMPRISE 12 MEMBERS ELECTED FROM 12 WARDS (PLUS THE MAYOR ELECTED FROM THE DISTRICT AS A WHOLE) SUCH THAT THE ELECTORS OF EACH WARD ELECT ONE MEMBER.
- (ii) THAT THE NAMES AND BOUNDARIES OF THE 12 WARDS BE AS FOLLOWS:
 - (a) STEWART ISLAND/RAKIURA WARD
TO COMPRISE THE AREA DELINEATED ON SO PLAN 11492 DEPOSITED WITH THE CHIEF SURVEYOR OF THE SOUTHLAND LAND DISTRICT INCLUDING STEWART ISLAND/RAKIURA AND ADJACENT ISLANDS AS SHOWN IN PLAN “A” ATTACHED TO THIS REPORT.
 - (b) TUATAPERERE WARD
TO COMPRISE THE AREA DELINEATED ON SO PLAN 11490 DEPOSITED WITH THE CHIEF SURVEYOR OF THE SOUTHLAND LAND DISTRICT INCLUDING THE TOWNS AND COMMUNITIES OF TUATAPERERE, THE WAIAMU VALLEY, BLACKMOUNT AND ORAWIA AS SHOWN IN PLAN “B” ATTACHED TO THIS REPORT.
 - (c) FIVE RIVERS WARD
TO COMPRISE THE AREA DELINEATED ON SO PLAN 11808 DEPOSITED WITH THE CHIEF SURVEYOR OF THE SOUTHLAND LAND DISTRICT INCLUDING THE TOWNS AND

COMMUNITIES OF MOSSBURN, LUMSDEN, FIVE RIVERS, ATHOL AND GARSTON AS SHOWN IN PLAN “C” ATTACHED TO THIS REPORT.

- (d) TE TIPUA WARD
TO COMPRISE THE AREA DELINEATED ON SO PLAN 12070 DEPOSITED WITH THE CHIEF SURVEYOR OF THE SOUTHLAND LAND DISTRICT INCLUDING THE TOWN OF EDENDALE AND COMMUNITIES AT BRYDONE, TE TIPUA, MENZIES FERRY, MORTON MAINS, SEAWARD DOWNS, GLENCOE, WAITANE AND PEBBLY HILLS AS SHOWN IN PLAN “D” ATTACHED TO THIS REPORT.
- (e) WAIKAIA WARD
TO COMPRISE THE AREA DELINEATED ON SO PLAN 12069 AND SO PLAN 24261 DEPOSITED WITH THE CHIEF SURVEYOR OF THE SOUTHLAND LAND DISTRICT AND OTAGO LAND DISTRICT RESPECTIVELY INCLUDING THE TOWNS AND COMMUNITIES OF WAIKAIA, RIVERSDALE AND BALFOUR AS SHOWN IN PLAN “E” ATTACHED TO THIS REPORT.
- (f) TOETOES WARD
TO COMPRISE THE AREA DELINEATED ON SO PLAN 11498 AND SO PLAN 23159 DEPOSITED WITH THE CHIEF SURVEYOR OF THE SOUTHLAND LAND DISTRICT AND OTAGO LAND DISTRICT RESPECTIVELY INCLUDING THE TOWNS AND COMMUNITIES OF WYNDHAM, TOKANUI, QUARRY HILLS, GLENHAM, MOKORETA, WAIMAHAKA, PROGRESS VALLEY, MATAURA ISLAND, NIAGARA, FORTROSE, WAIKAWA AND CURIO BAY AS SHOWN IN PLAN “F” ATTACHED TO THIS REPORT.
- (g) WALLACETOWN WARD
TO COMPRISE THE AREA DELINEATED ON SO PLAN 11814 DEPOSITED WITH THE CHIEF SURVEYOR OF THE SOUTHLAND LAND DISTRICT INCLUDING THE TOWNS AND COMMUNITIES OF WALLACETOWN, RYAL BUSH, WAIANIWA, SPAR BUSH, OTAHUTI AND TUSSOCK CREEK AS SHOWN IN PLAN “G” ATTACHED TO THIS REPORT.
- (h) WAIHOPAI WARD
TO COMPRISE THE AREA DELINEATED ON SO PLAN 11813 DEPOSITED WITH THE CHIEF SURVEYOR OF THE SOUTHLAND LAND DISTRICT INCLUDING THE TOWNS AND COMMUNITIES OF WOODLANDS, GORGE ROAD, MOKOTUA, KAPUKA, KAPUKA SOUTH, GROVE BUSH, DACRE AND MABEL BUSH AS SHOWN IN PLAN “H” ATTACHED TO THIS REPORT.

- (i) RIVERTON/APARIMA WARD
TO COMPRISE THE AREA DELINEATED ON SO PLAN 11815 DEPOSITED WITH THE CHIEF SURVEYOR OF THE SOUTHLAND LAND DISTRICT INCLUDING THE TOWNS AND COMMUNITIES OF RIVERTON, COLAC BAY, OREPUKI, ERMEDALE AND THORNBURY AS SHOWN IN PLAN “I” ATTACHED TO THIS REPORT.
- (j) TE ANAU WARD
TO COMPRISE THE AREA DELINEATED ON SO PLAN 11491, SO PLAN 23161 AND SO PLAN 11489 DEPOSITED WITH THE CHIEF SURVEYOR OF THE SOUTHLAND LAND DISTRICT, OTAGO LAND DISTRICT AND WESTLAND LAND DISTRICT RESPECTIVELY INCLUDING THE TOWNS AND COMMUNITIES OF TE ANAU, MANAPOURI, MILFORD SOUND AND THE TE ANAU BASIN AS SHOWN IN PLAN “J” ATTACHED TO THIS REPORT.
- (k) WALLACE WARD
TO COMPRISE THE AREA DELINEATED ON SO PLAN 12072 DEPOSITED WITH THE CHIEF SURVEYOR OF THE SOUTHLAND LAND DISTRICT INCLUDING THE TOWNS AND COMMUNITIES OF OTAUTAU, NIGHTCAPS, OHAI, OPIO, WREYS BUSH, DRUMMOND AND ISLA BANK AS SHOWN IN PLAN “K” ATTACHED TO THIS REPORT.
- (l) WINTON WARD
TO COMPRISE THE AREA DELINEATED ON SO PLAN 12071 DEPOSITED WITH THE CHIEF SURVEYOR OF THE SOUTHLAND LAND DISTRICT INCLUDING THE TOWNS AND COMMUNITIES OF WINTON, CENTRE BUSH, DIPTON, BROWNS, OTAPIRI AND ORETI AS SHOWN IN PLAN “L” ATTACHED TO THIS REPORT.

COMMUNITIES AND COMMUNITY BOARDS

- (iii) THAT THERE SHALL BE TWELVE COMMUNITIES CONSTITUTED WITHIN SOUTHLAND DISTRICT.
- (iv) THAT THE NAME AND BOUNDARIES OF THE TWELVE COMMUNITIES BE AS FOLLOWS:
 - (a) TE ANAU COMMUNITY
TO COMPRISE THE AREA OF THE TE ANAU WARD AS THE SAME IS DELINEATED ON SO PLAN 11491, SO PLAN 23161 AND SO PLAN 11489 EARLIER REFERRED TO AND SHOWN IN PLAN “M” ATTACHED TO THIS REPORT.

- (b) TUATAPERE COMMUNITY
TO COMPRISE THE AREA OF THE TUATAPERE WARD AS THE SAME IS DELINEATED ON SO PLAN 11490 EARLIER REFERRED TO AND SHOWN IN PLAN “N” ATTACHED TO THIS REPORT.
- (c) WALLACE COMMUNITY
TO COMPRISE THE AREA OF THE WALLACE WARD AS THE SAME IS DELINEATED ON SO PLAN 12072 EARLIER REFERRED TO AND SHOWN IN PLAN “O” ATTACHED TO THIS REPORT.
- (d) WINTON COMMUNITY
TO COMPRISE THE AREA OF THE WINTON WARD AS THE SAME IS DELINEATED ON SO PLAN 12071 EARLIER REFERRED TO AND SHOWN IN PLAN “P” ATTACHED TO THIS REPORT.
- (e) STEWART ISLAND COMMUNITY
TO COMPRISE THE AREA OF THE STEWART ISLAND/RAKIURA WARD AS THE SAME IS DELINEATED ON SO PLAN 11492 EARLIER REFERRED TO AND SHOWN IN PLAN “Q” ATTACHED TO THIS REPORT.
- (f) BALFOUR COMMUNITY
TO COMPRISE THE AREA DELINEATED ON SO PLAN 11515 DEPOSITED WITH THE CHIEF SURVEYOR OF THE SOUTHLAND LAND DISTRICT WITH THE ADDITION OF AREAS MARKED WITH DIAGONAL SHADING (WHICH CURRENTLY FORM PART OF WAIKAIA WARD) AS THE SAME IS SHOWN IN PLAN “R” ATTACHED TO THIS REPORT.

THE BALFOUR COMMUNITY BOUNDARY HAS BEEN ALTERED TO INCLUDE PROPERTY/IES WHICH SHARE A COMMUNITY OF INTEREST AND ARE IN CLOSE PROXIMIITY TO THE BALFOUR TOWNSHIP.

- (g) EDENDALE COMMUNITY
TO COMPRISE THE AREA DELINEATED ON SO PLAN 11517 DEPOSITED WITH THE CHIEF SURVEYOR OF THE SOUTHLAND LAND DISTRICT WITH THE ADDITION OF AREAS MARKED WITH DIAGONAL SHADING (WHICH CURRENTLY FORM PART OF TE TIPUA WARD) AS THE SAME IS SHOWN IN PLAN “S” ATTACHED TO THIS REPORT.

THE EDENDALE COMMUNITY BOUNDARY HAS BEEN ALTERED TO INCLUDE PROPERTY/IES WHICH SHARE A COMMUNITY OF INTEREST WITH ADJOINING PROPERTIES ALREADY WITHIN THE COMMUNITY BOUNDARY.

- (h) LUMSDEN COMMUNITY
TO COMPRISE THE AREA DELINEATED ON SO PLAN 11514 DEPOSITED WITH THE CHIEF SURVEYOR OF THE SOUTHLAND LAND DISTRICT WITH THE ADDITION AND INCLUSION OF AREAS MARKED WITH DIAGONAL SHADING (WHICH CURRENTLY FORM PART OF THE FIVE RIVERS' WARD) AS THE SAME IS SHOWN IN PLAN "T" ATTACHED TO THIS REPORT.

THE LUMSDEN COMMUNITY BOUNDARY HAS BEEN ALTERED TO INCLUDE PROPERTY/IES WHICH SHARE A COMMUNITY OF INTEREST AND ARE IN CLOSE PROXIMITY TO THE LUMSDEN TOWNSHIP.

- (i) RIVERSDALE COMMUNITY
TO COMPRISE THE AREA DELINEATED ON SO PLAN 11516 DEPOSITED WITH THE CHIEF SURVEYOR OF THE SOUTHLAND LAND DISTRICT WITH THE ADDITION AND INCLUSION OF AREAS MARKED WITH DIAGONAL SHADING (WHICH CURRENTLY FORM PART OF WAIKAIA WARD) AS THE SAME IS SHOWN ON PLAN "U" ATTACHED TO THIS REPORT.

THE RIVERSDALE COMMUNITY BOUNDARY HAS BEEN ALTERED TO INCLUDE PROPERTY/IES WHICH SHARE A COMMUNITY OF INTEREST WITH ADJOINING PROPERTY ALREADY WITHIN THE COMMUNITY BOUNDARY.

- (j) RIVERTON/APARIMA COMMUNITY
TO COMPRISE THE AREA DELINEATED ON SO PLAN 12077 DEPOSITED WITH THE CHIEF SURVEYOR OF THE SOUTHLAND LAND DISTRICT WITH THE ADDITION AND INCLUSION OF AREAS MARKED WITH DIAGONAL SHADING (WHICH CURRENTLY FORM PART OF RIVERTON/APARIMA WARD) AS THE SAME IS SHOWN ON PLAN "V" ATTACHED TO THIS REPORT.

THE RIVERTON/APARIMA COMMUNITY BOUNDARY HAS BEEN ALTERED TO INCLUDE PROPERTY/IES WHICH SHARE A COMMUNITY OF INTEREST AND ARE IN CLOSE PROXIMITY TO THE RIVERTON TOWNSHIP, IN PARTICULAR RESULTING FROM SUBDIVISIONS (HISTORICAL AND PROPOSED) AND GROWTH IN THE AREA.

- (k) WALLACETOWN COMMUNITY
TO COMPRISE THE AREA DELINEATED ON SO PLAN 12079 DEPOSITED WITH THE CHIEF SURVEYOR OF THE SOUTHLAND LAND DISTRICT EARLIER REFERRED TO AND SHOWN IN PLAN "W" ATTACHED TO THIS REPORT.

- (l) WYNDHAM COMMUNITY
TO COMPRISE THE AREA DELINEATED ON SO PLAN 11518
DEPOSITED WITH THE CHIEF SURVEYOR OF THE
SOUTHLAND LAND DISTRICT AND SHOWN IN PLAN “X”
ATTACHED TO THIS REPORT.
- (v) THAT EACH COMMUNITY SHALL HAVE A COMMUNITY BOARD.
- (vi) THAT NO COMMUNITY WITHIN THE SOUTHLAND DISTRICT SHALL
BE SUBDIVIDED FOR ELECTORAL PURPOSES.
- (vii) THAT THE COMMUNITY BOARD FOR EACH OF THE TWELVE
COMMUNITIES SHALL CONSIST OF:
 - (a) SIX MEMBERS ELECTED BY THE ELECTORS OF THE
COMMUNITY AS A WHOLE; AND
 - (b) ONE APPOINTED MEMBER BEING THE MEMBER ELECTED
FROM TIME TO TIME AS THE MEMBER OF THE SOUTHLAND
DISTRICT COUNCIL REPRESENTING THE WARD INCLUDING
THE AREA OF THE COMMUNITY AND APPOINTED BY THE
COUNCIL TO THE COMMUNITY BOARD.
- 2. THAT THE COUNCIL AMEND THE REPORT TO REFLECT THE
CHANGES MADE AT THE MEETING AND COMMENCE THE FORMAL
CONSULTATION PROCESS ON THIS REPRESENTATION REVIEW IN
ACCORDANCE WITH THE PROCESS AND TIMETABLE CONTAINED
IN THIS REPORT.