

NORTH CAROLINA
COUNTY ROAD SURVEY
1930

RECEIVED

STATE HIGHWAY SYSTEM
COUNTY ROAD SYSTEMS

ROADS MAPPED BY
CLASSES AND TYPES

PREPARED BY

U. S. BUREAU OF PUBLIC ROADS
STATE HIGHWAY COMMISSION
STATE TAX COMMISSION

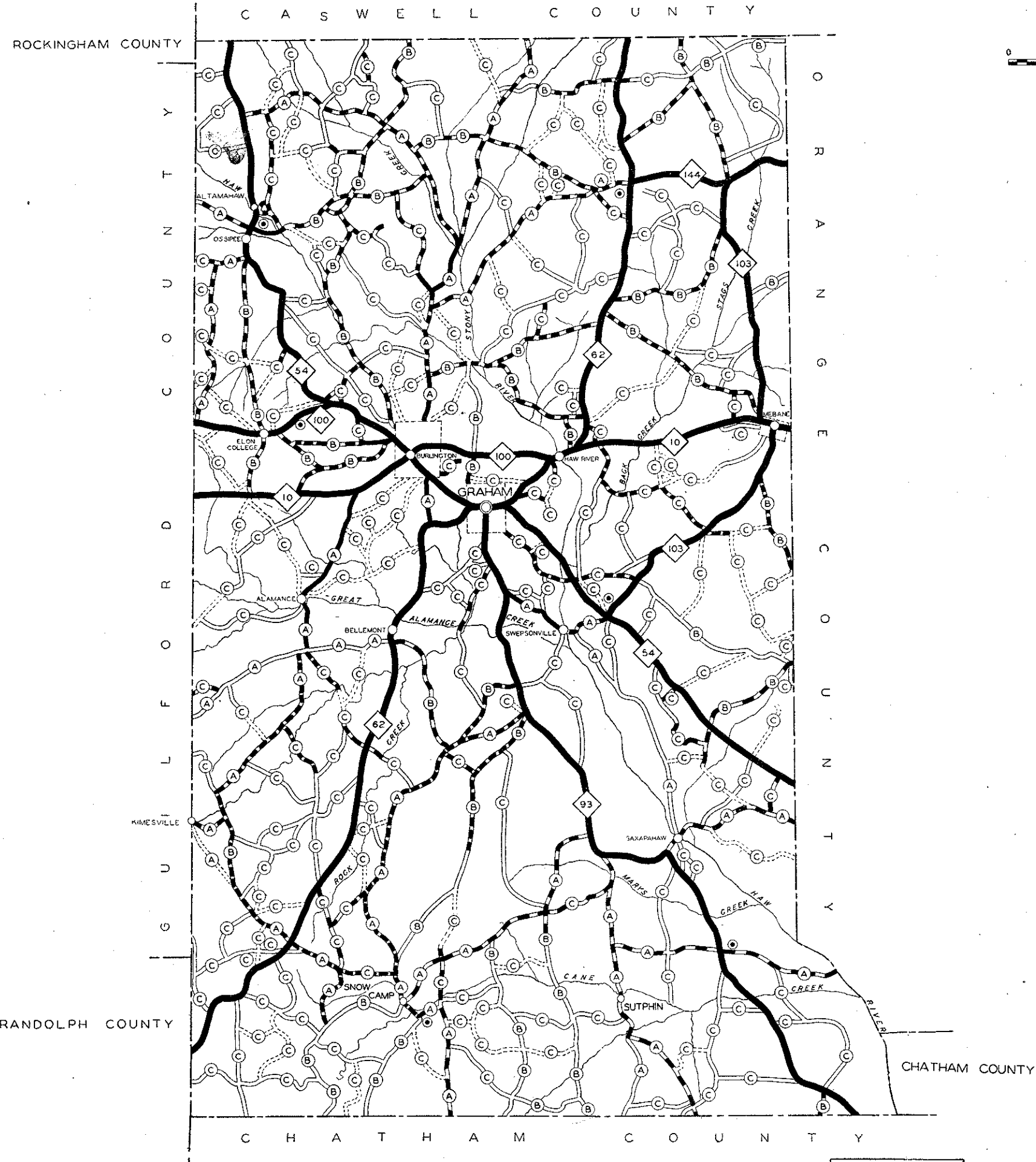
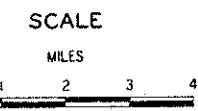
PUBLISHED AS PART OF THE REPORT OF

THE TAX COMMISSION

RALEIGH

1930

ALAMANCE COUNTY FIFTH DISTRICT

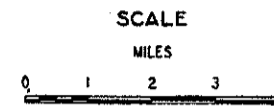


NORTH CAROLINA COUNTY ROAD SURVEY 1930
PREPARED UNDER THE DIRECTION OF
STATE HIGHWAY COMMISSION
STATE TAX COMMISSION
U.S. BUREAU OF PUBLIC ROADS

STATE HWYS 116.45 MILES	
COUNTY HIGHWAYS	
CLASS	MILES
A	107.4
B	110.3
C	362.3
TOTAL	580.0
TYPES	
H. S.	15.2
T. S. & G.	228.3
GRADED	215.1
UNIMP.	121.4
TOTAL	580.0

- LEGEND**
- STATE HIGHWAYS
 - COUNTY " "
 - " "
 - " "
 - COUNTY ROAD TYPES
 - HARD SURFACE
 - TS-SC - GRAVEL
 - GRADED
 - UNIMPROVED
 - CONSOL. SCHOOLS

ALEXANDER COUNTY SIXTH DISTRICT



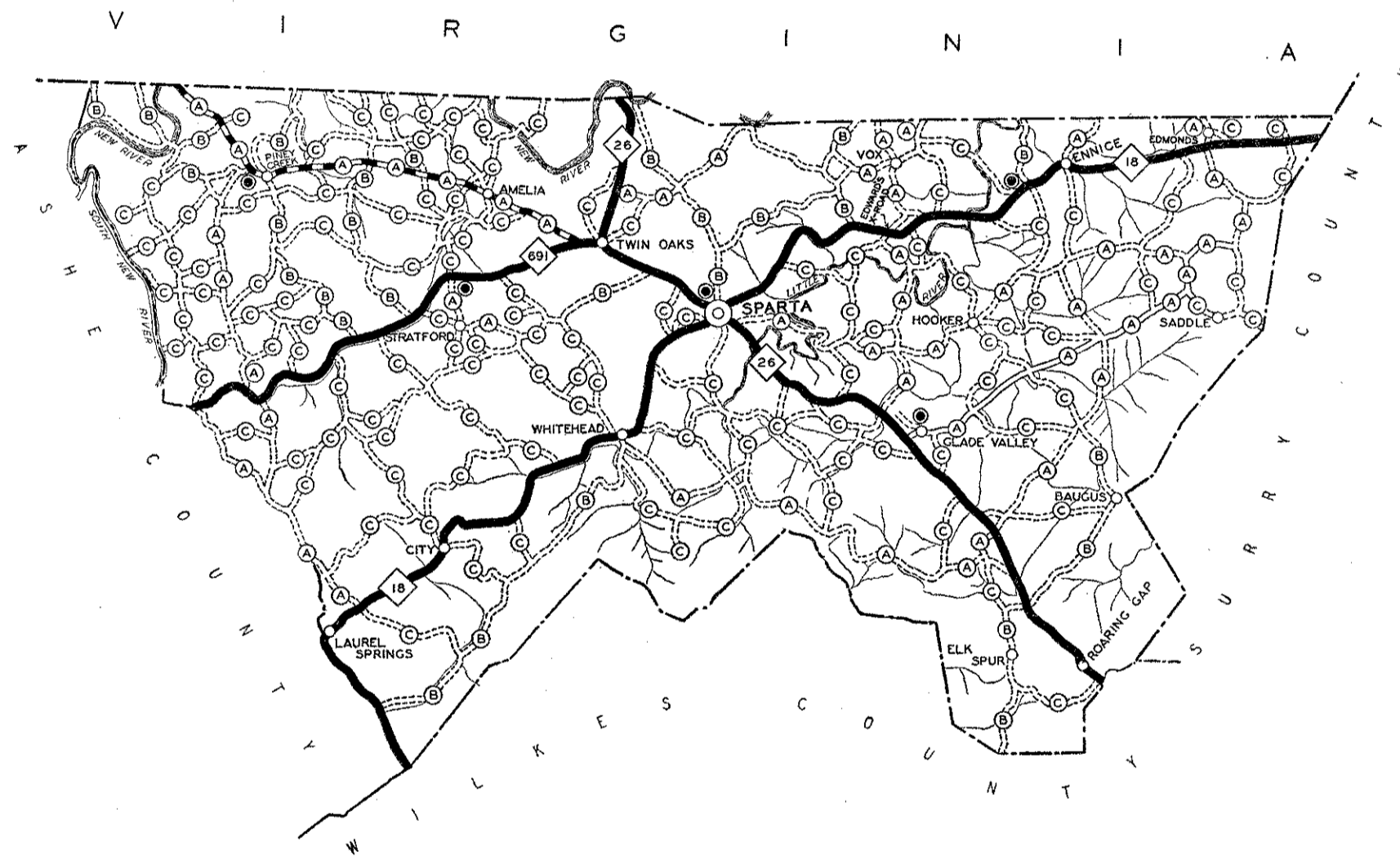
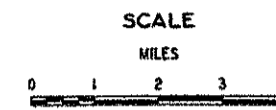
NORTH CAROLINA COUNTY ROAD SURVEY 1930
PREPARED UNDER THE DIRECTION OF
STATE HIGHWAY COMMISSION
STATE TAX COMMISSION
U.S. BUREAU OF PUBLIC ROADS

STATE HWYS	47.15	MILES
COUNTY HIGHWAYS		
CLASS		MILES
A	109.2	"
B	196.0	"
C	46.2	"
TOTAL	351.4	"
TYPES		
H.S.	0.0	"
T.S. & G.	112.0	"
GRADED	192.6	"
UNIMP.	46.8	"
TOTAL	351.4	"

LEGEND

- STATE HIGHWAYS
- COUNTY "
- " "
- " "
- COUNTY ROAD TYPES
- HARD SURFACE
- TS - SC - GRAVEL
- GRADED
- UNIMPROVED
- CONSOL. SCHOOLS

ALLEGHANY COUNTY SEVENTH DISTRICT



NORTH CAROLINA COUNTY ROAD SURVEY 1930
PREPARED UNDER THE DIRECTION OF
STATE HIGHWAY COMMISSION
STATE TAX COMMISSION
U.S. BUREAU OF PUBLIC ROADS

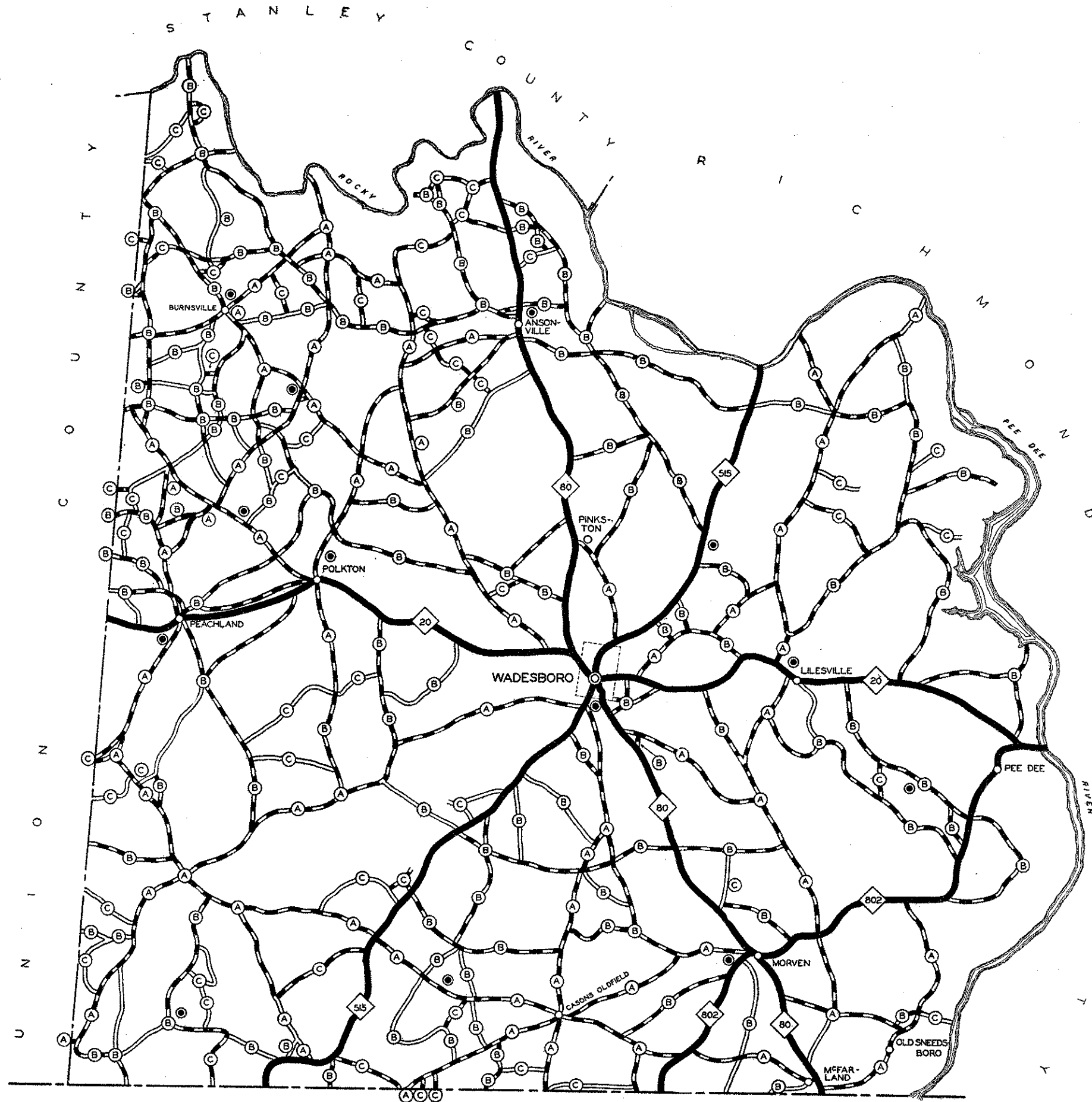
STATE HWYS	56.05	MILES
COUNTY HIGHWAYS		
CLASS		
A	96.2	MILES
B	58.8	"
C	175.2	"
TOTAL	330.2	"
TYPES		
H.S.	0.0	"
T.S. & G.	10.0	"
GRADED	9.5	"
UNIMP.	310.6	"
TOTAL	330.2	"

LEGEND

- STATE HIGHWAYS
- COUNTY " "
- " "
- " "
- COUNTY ROAD TYPES
- HARD SURFACE
- T.S. - SC - GRAVEL
- GRADED
- UNIMPROVED
- SCHOOLS

ANSON COUNTY SIXTH DISTRICT

SCALE
MILES



S O U T H C A R O L I N A

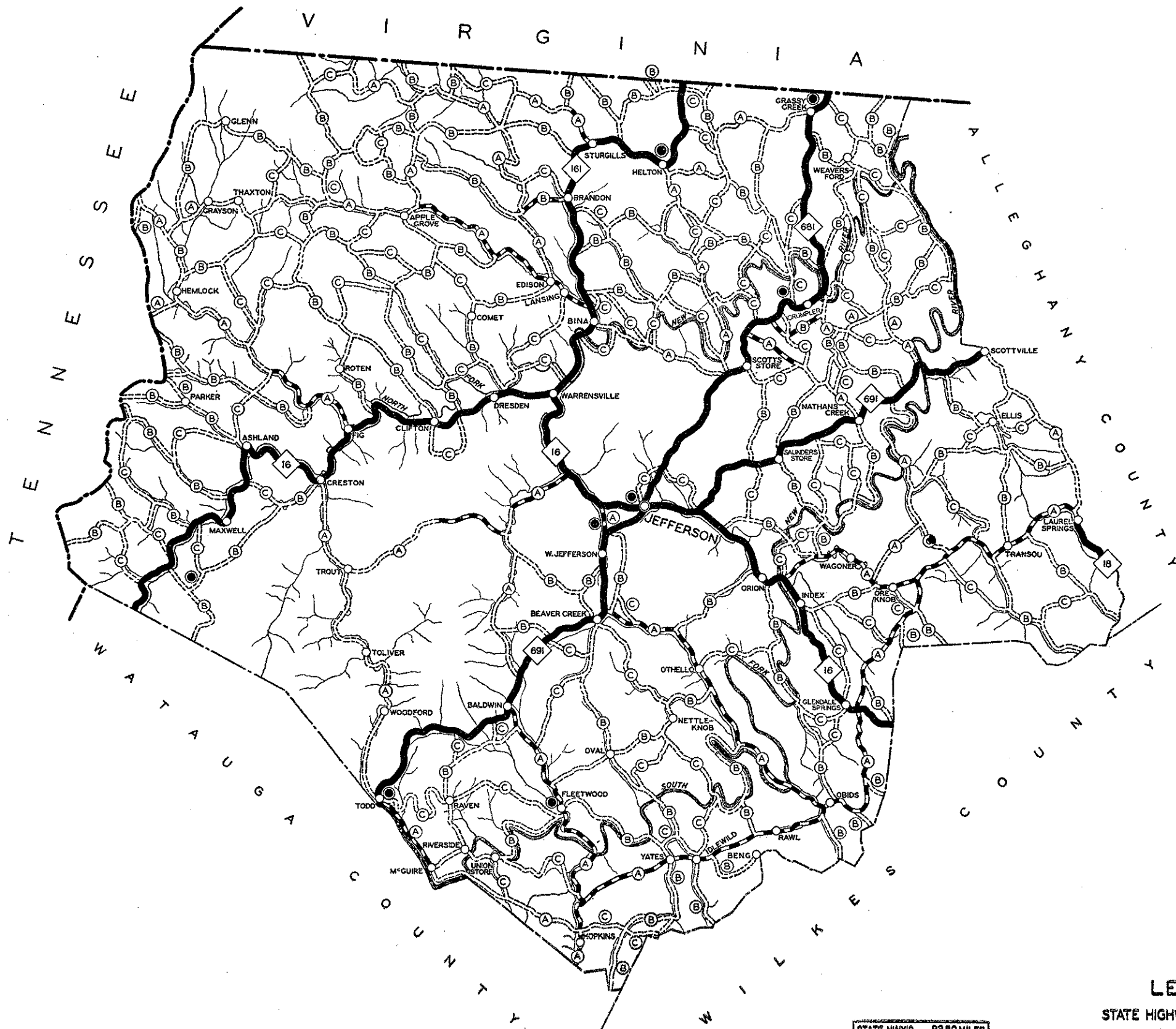
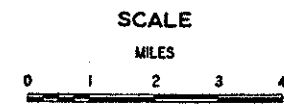
NORTH CAROLINA COUNTY ROAD SURVEY 1930
PREPARED UNDER THE DIRECTION OF
STATE HIGHWAY COMMISSION
STATE TAX COMMISSION
U.S. BUREAU OF PUBLIC ROADS

STATE HWY'S 96.30 MILES	
COUNTY HIGHWAYS	
CLASS	MILES
A	195.6
B	277.2
C	75.8
TOTAL	551.8
TYPES	
H. S.	0.0
T. S. & G.	440.3
GRADED	111.5
UNIMP.	0.0
TOTAL	551.8

LEGEND

- STATE HIGHWAYS
- COUNTY "
- " "
- " "
- COUNTY ROAD TYPES
- HARD SURFACE
- T. S. - G. GRAVEL
- GRADED
- UNIMPROVED
- CONSOL. SCHOOLS

ASHE COUNTY SEVENTH DISTRICT



NORTH CAROLINA COUNTY ROAD SURVEY 1930
PREPARED UNDER THE DIRECTION OF
STATE HIGHWAY COMMISSION
STATE TAX COMMISSION
U.S. BUREAU OF PUBLIC ROADS

STATE HWYS 92.80 MILES	
COUNTY HIGHWAYS	
CLASS	MILES
A	165.1
B	290.0
C	154.9
TOTAL	600.0
TYPES	
H. S.	0.0
T. S. & G.	70.0
GRADED	0.0
UNIMP.	530.0
TOTAL	600.0

LEGEND

STATE HIGHWAYS

COUNTY "

" "

" "

" "

COUNTY ROAD TYPES

HARD SURFACE

T. S. - SC - GRAVEL

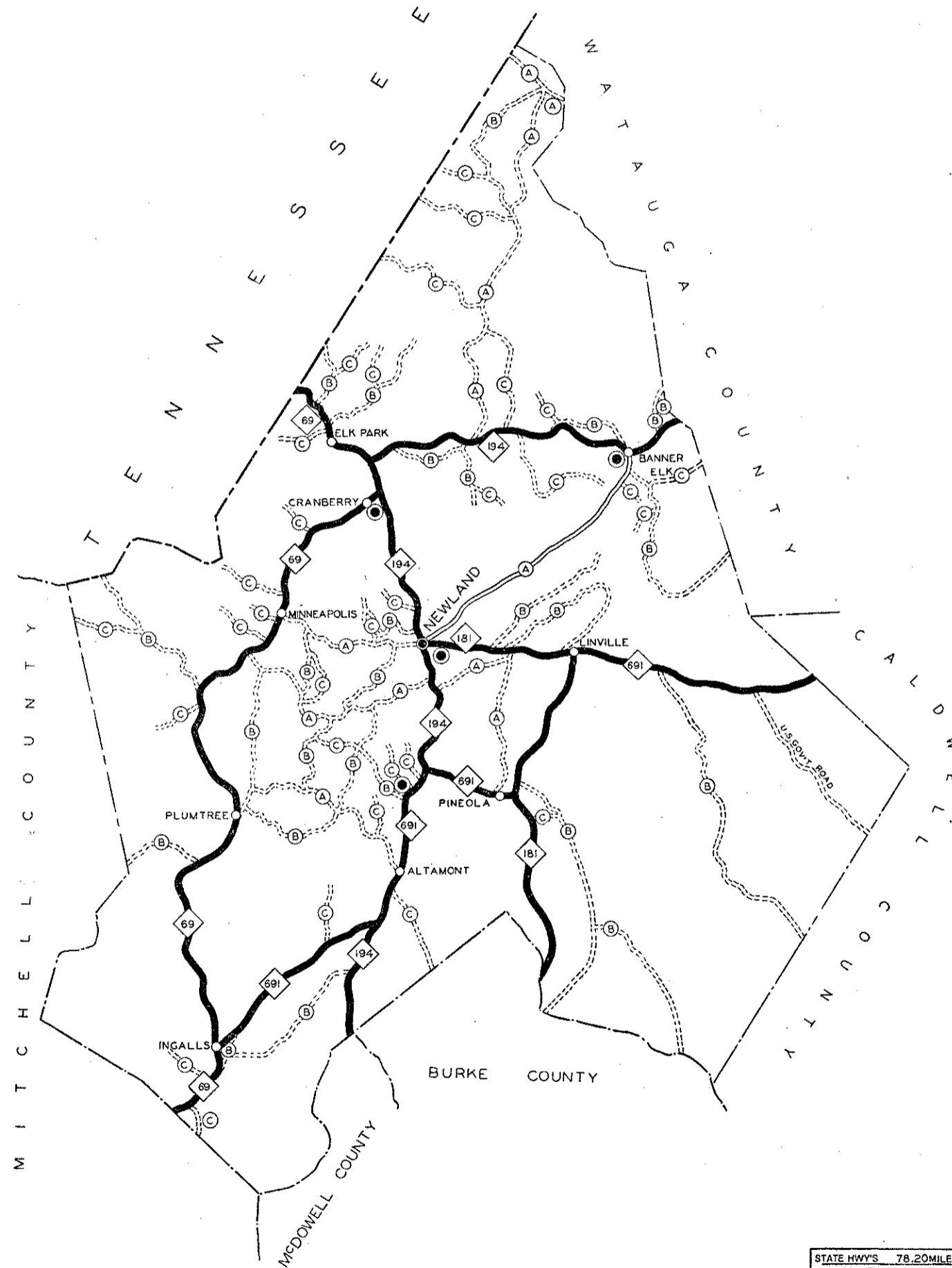
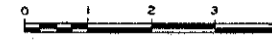
GRADED

UNIMPROVED

CONSOL. SCHOOLS

AVERY COUNTY EIGHTH DISTRICT

SCALE
MILES



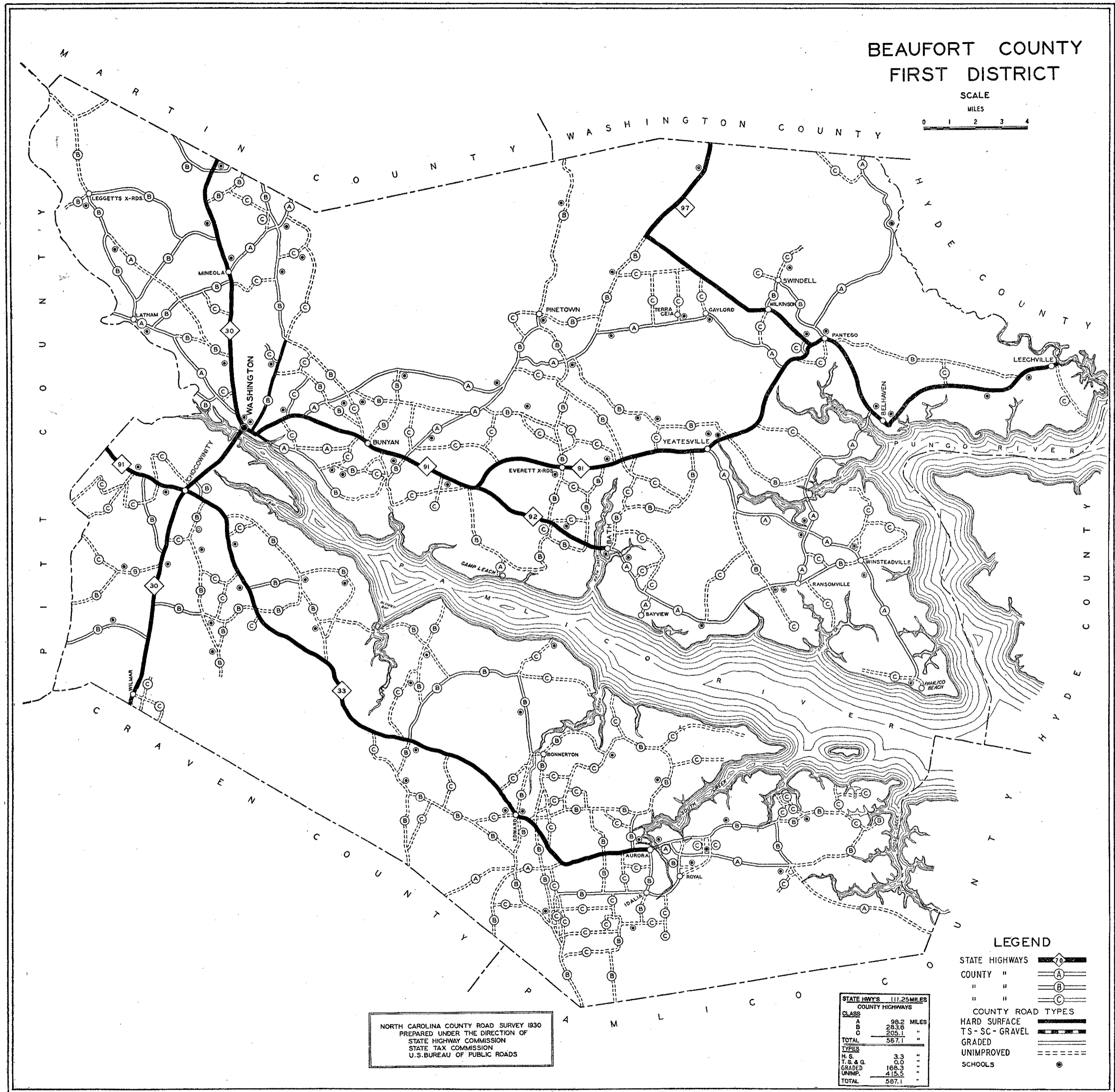
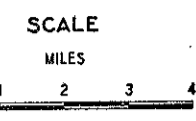
NORTH CAROLINA COUNTY ROAD SURVEY 1930
PREPARED UNDER THE DIRECTION OF
STATE HIGHWAY COMMISSION
STATE TAX COMMISSION
U.S. BUREAU OF PUBLIC ROADS

STATE HWYS 78.20 MILES	
COUNTY HIGHWAYS	
CLASS	MILES
A	47.5
B	88.5
C	54.8
TOTAL	190.8
COUNTY ROAD TYPES	
H.S.	0.0
T.S. & G.	0.0
GRADED	9.2
UNIMP.	181.6
TOTAL	190.8

LEGEND

- STATE HIGHWAYS
- COUNTY " "
- " "
- " "
- COUNTY ROAD TYPES
- HARD SURFACE
- T.S. - SC - GRAVEL
- GRADED
- UNIMPROVED
- CONSOL. SCHOOLS

BEAUFORT COUNTY FIRST DISTRICT

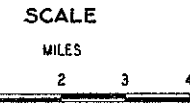


NORTH CAROLINA COUNTY ROAD SURVEY 1930
PREPARED UNDER THE DIRECTION OF
STATE HIGHWAY COMMISSION
STATE TAX COMMISSION
U.S. BUREAU OF PUBLIC ROADS

STATE HWY'S 111.25 MILES	
COUNTY HIGHWAYS	
CLASS	MILES
A	98.2
B	283.8
C	205.1
TOTAL	567.1
TYPES	
H.S.	3.3
T.S. & G.	0.0
GRADED	168.3
UNIMP.	415.5
TOTAL	567.1

- LEGEND**
- STATE HIGHWAYS
 - COUNTY "
 - " "
 - " "
 - COUNTY ROAD TYPES
 - HARD SURFACE
 - T.S. - SC - GRAVEL
 - GRADED
 - UNIMPROVED
 - SCHOOLS

BERTIE COUNTY FIRST DISTRICT



NORTH CAROLINA COUNTY ROAD SURVEY 1930
PREPARED UNDER THE DIRECTION OF
STATE HIGHWAY COMMISSION
STATE TAX COMMISSION
U.S. BUREAU OF PUBLIC ROADS

STATE HWYS	65.65	MILES
COUNTY HIGHWAYS		
CLASS		
A	91.5	MILES
B	172.3	"
C	178.1	"
TOTAL	442.0	"
TYPES		
H. S.	0.0	"
T. S. & G.	41.9	"
GRADED	0.0	"
UNIMP.	400.1	"
TOTAL	442.0	"

- LEGEND**
- STATE HIGHWAYS
 - COUNTY "
 - " "
 - " "
 - COUNTY ROAD TYPES
 - HARD SURFACE
 - T. S. - SC - GRAVEL
 - GRADED
 - UNIMPROVED
 - CONSOL. SCHOOLS

BLADEN COUNTY THIRD DISTRICT

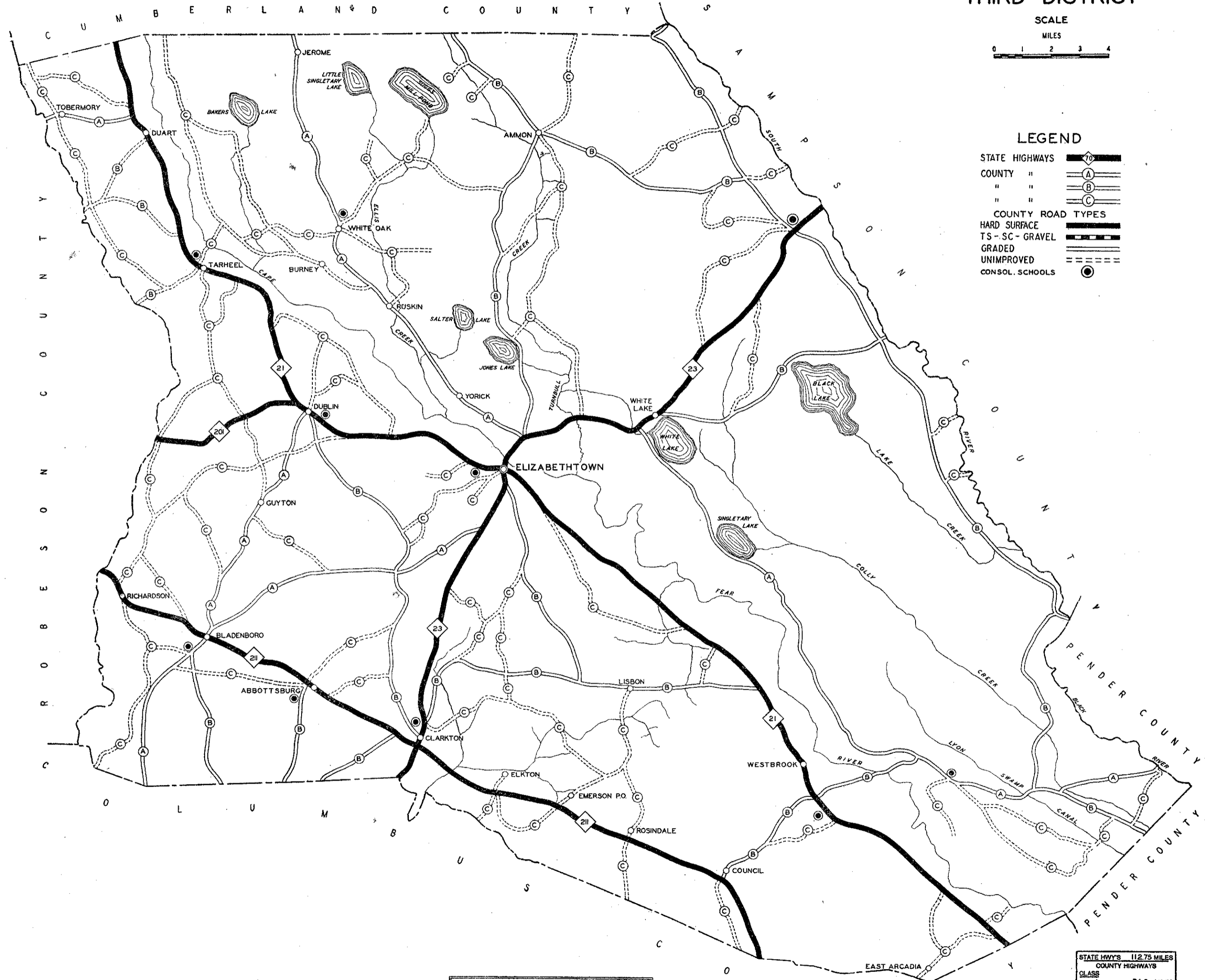
SCALE

MILES



LEGEND

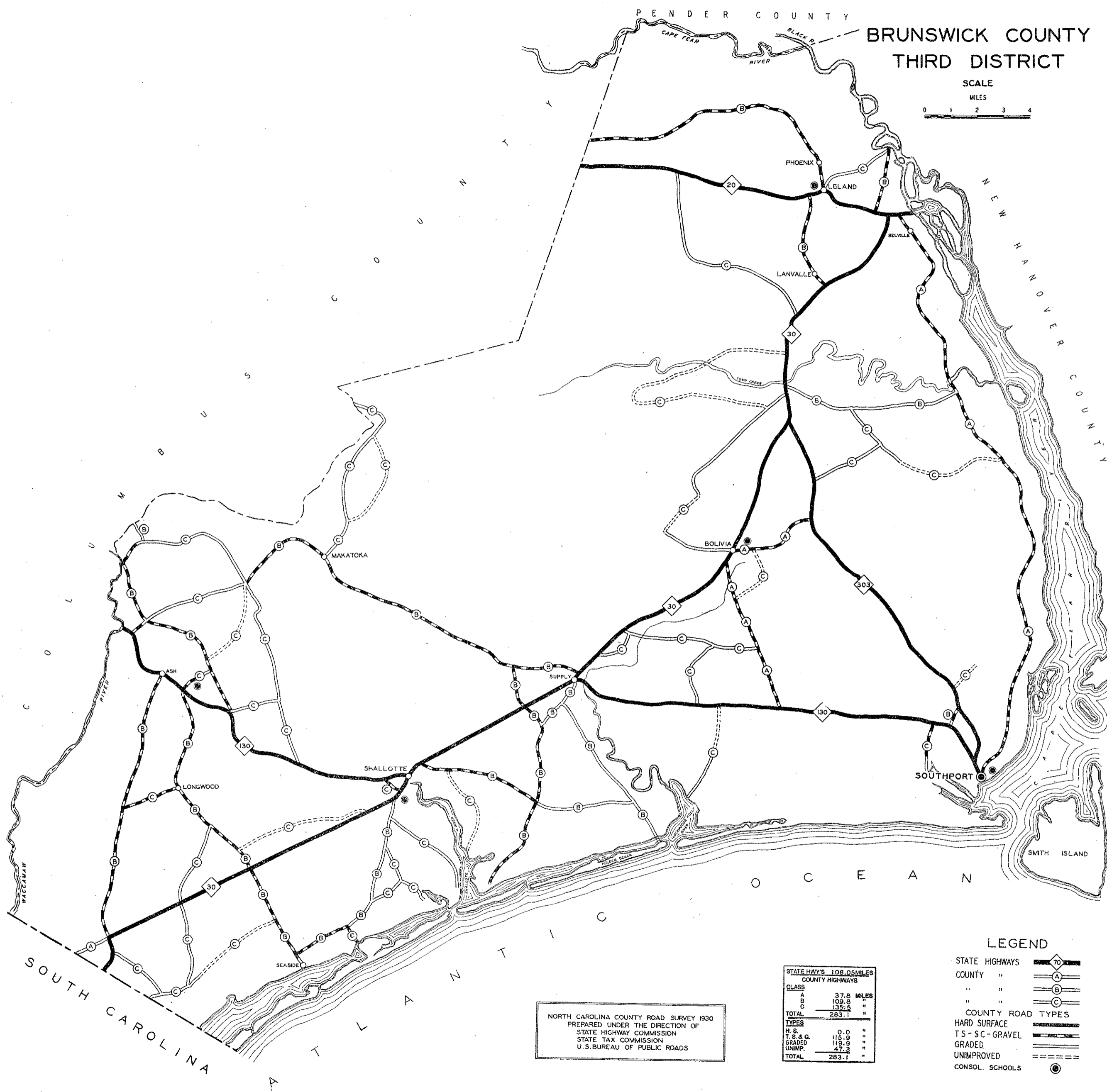
- STATE HIGHWAYS
- COUNTY "
- " "
- " "
- COUNTY ROAD TYPES
- HARD SURFACE
- TS - SC - GRAVEL
- GRADED
- UNIMPROVED
- CONSOL. SCHOOLS



NORTH CAROLINA COUNTY ROAD SURVEY 1930
PREPARED UNDER THE DIRECTION OF
STATE HIGHWAY COMMISSION
STATE TAX COMMISSION
U.S. BUREAU OF PUBLIC ROADS

STATE HWY'S 112.75 MILES	
COUNTY HIGHWAYS	
CLASS	MILES
A	74.0
B	135.0
C	291.5
TOTAL	500.5
TYPES	
H.S.	0.0
T.S. & G.	0.0
GRADED	198.0
UNIMP.	302.5
TOTAL	500.5

BRUNSWICK COUNTY
THIRD DISTRICT



NORTH CAROLINA COUNTY ROAD SURVEY 1930
PREPARED UNDER THE DIRECTION OF
STATE HIGHWAY COMMISSION
STATE TAX COMMISSION
U. S. BUREAU OF PUBLIC ROADS

STATE HWYS. 108.05 MILES	
COUNTY HIGHWAYS	
CLASS	MILES
A	37.8
B	109.9
C	135.5
TOTAL	283.1
COUNTY ROAD TYPES	
TYPES	MILES
H.S.	0.0
T.S. & G.	115.9
GRADED	119.9
UNIMP.	47.2
TOTAL	283.1

LEGEND

STATE HIGHWAYS

COUNTY "

" "

" "

COUNTY ROAD TYPES

HARD SURFACE

T.S. - S.C. - GRAVEL

GRADED

UNIMPROVED

CONSOL. SCHOOLS

SOUTH CAROLINA

ATLANTIC

OCEAN

SMITH ISLAND

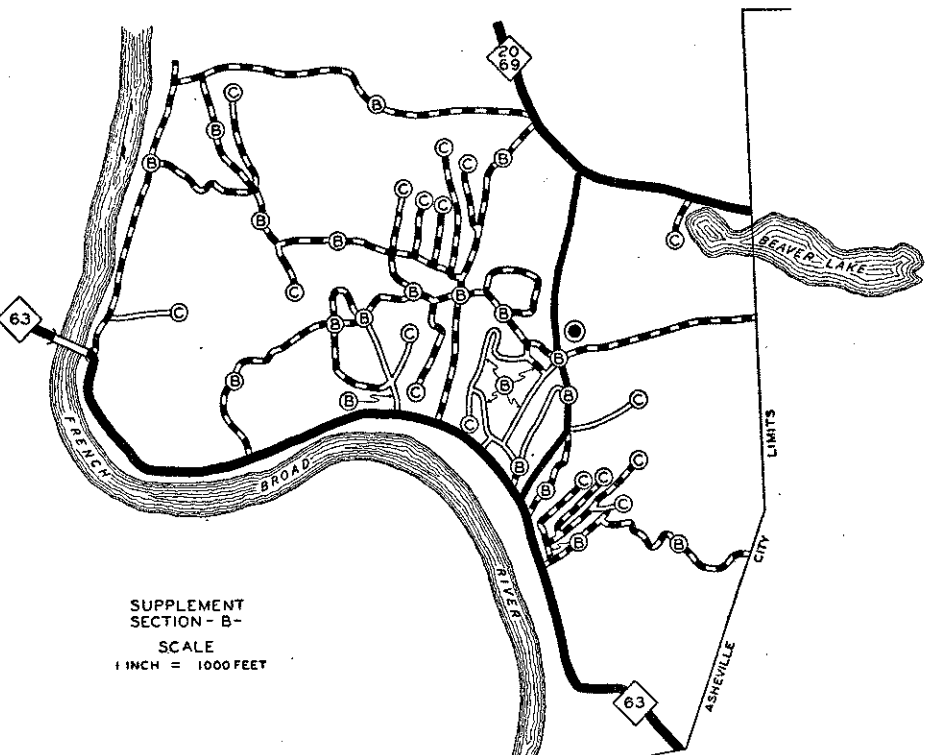
BUNCOMBE COUNTY NINTH DISTRICT

SCALE

MILES



SUPPLEMENT
SECTION - B-
SCALE
1 INCH = 1000 FEET



NORTH CAROLINA COUNTY ROAD SURVEY 1930
PREPARED UNDER THE DIRECTION OF
STATE HIGHWAY COMMISSION
STATE TAX COMMISSION
U.S. BUREAU OF PUBLIC ROADS

STATE HWYS 103.40 MILES	
COUNTY HIGHWAYS	
CLASS	MILES
A	1070
B	593.5
C	112.0
TOTAL	812.5
COUNTY ROAD TYPES	
H. S.	133.5
T. S. & G.	462.0
GRADED	217.0
UNIMP.	0.0
TOTAL	812.5

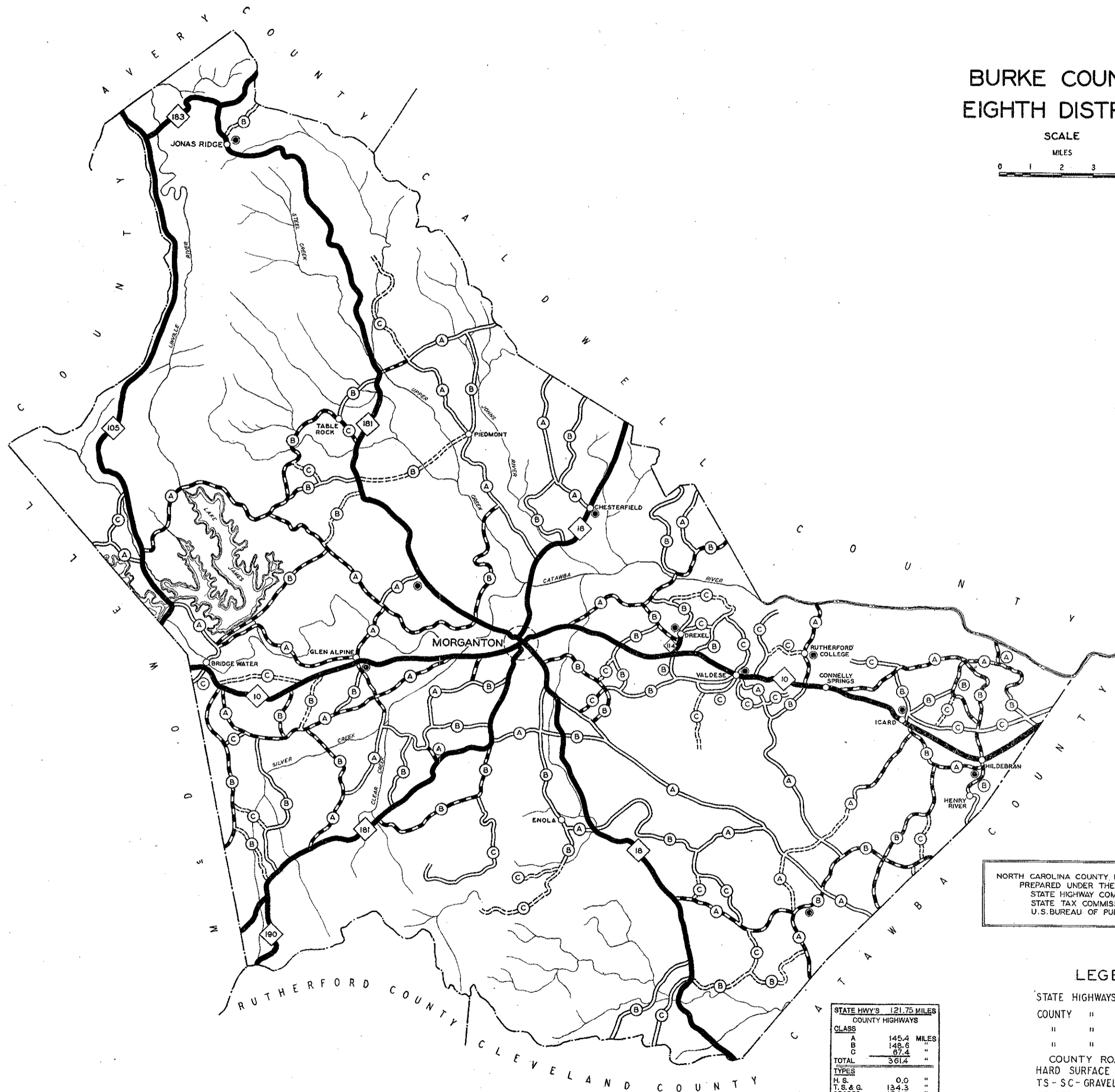
LEGEND

- STATE HIGHWAYS
- COUNTY "
- " "
- " "
- COUNTY ROAD TYPES
- HARD SURFACE
- T. S. - SC - GRAVEL
- GRADED
- UNIMPROVED
- CONSOL. SCHOOLS

BURKE COUNTY EIGHTH DISTRICT

SCALE

MILES



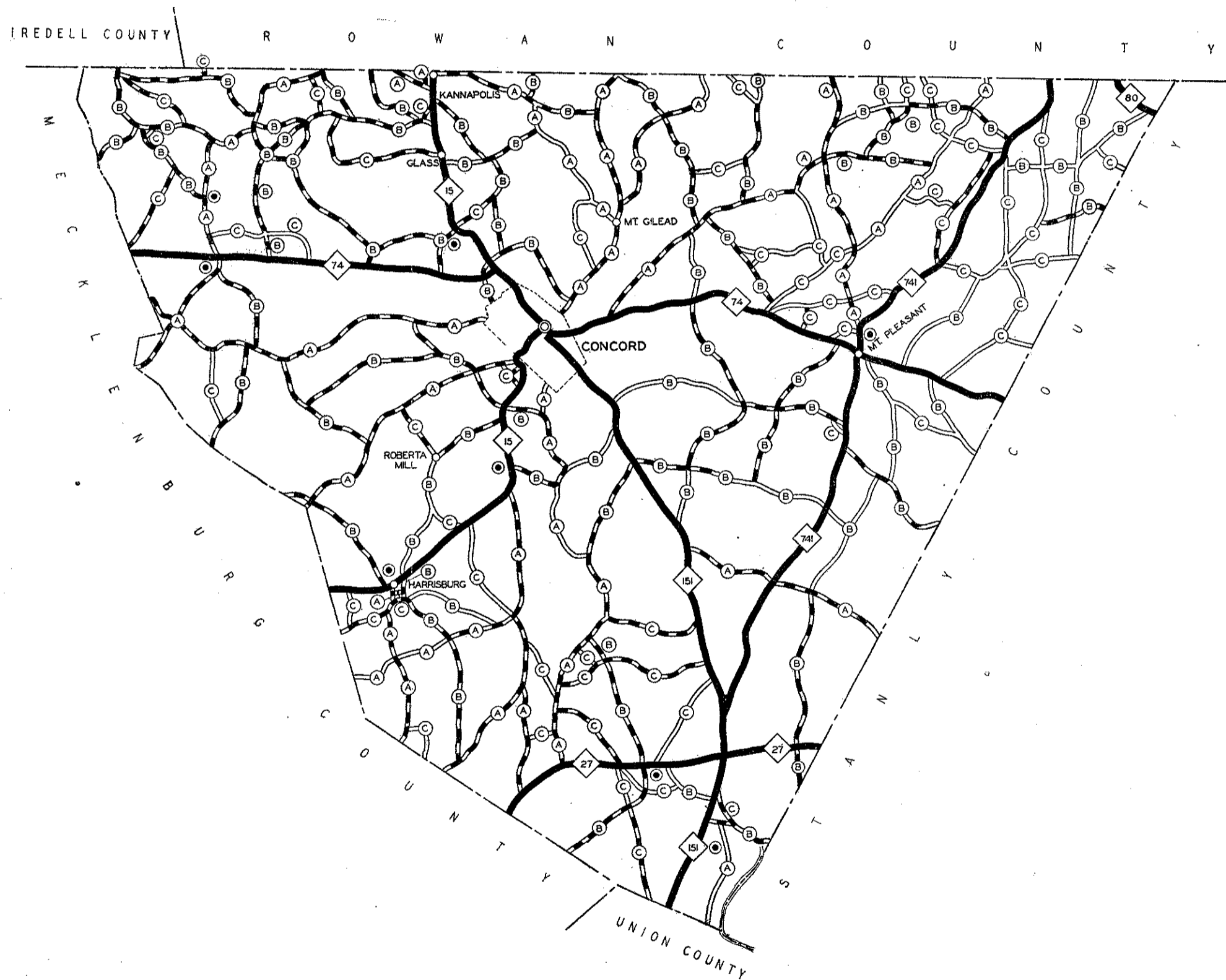
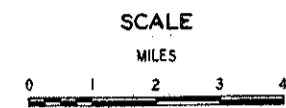
NORTH CAROLINA COUNTY ROAD SURVEY 1930
PREPARED UNDER THE DIRECTION OF
STATE HIGHWAY COMMISSION
STATE TAX COMMISSION
U.S. BUREAU OF PUBLIC ROADS

LEGEND

- STATE HIGHWAYS
- COUNTY "
- " "
- " "
- COUNTY ROAD TYPES
- HARD SURFACE
- TS - SC - GRAVEL
- GRADED
- UNIMPROVED
- CONSOL. SCHOOLS

STATE HWY'S 121.75 MILES	
COUNTY HIGHWAYS	
CLASS	MILES
A	145.4
B	148.6
C	67.4
TOTAL	361.4
TYPES	
H.S.	0.0
T.S. & G.	134.3
GRADED	171.9
UNIMP.	55.2
TOTAL	361.4

CABARRUS COUNTY SIXTH DISTRICT



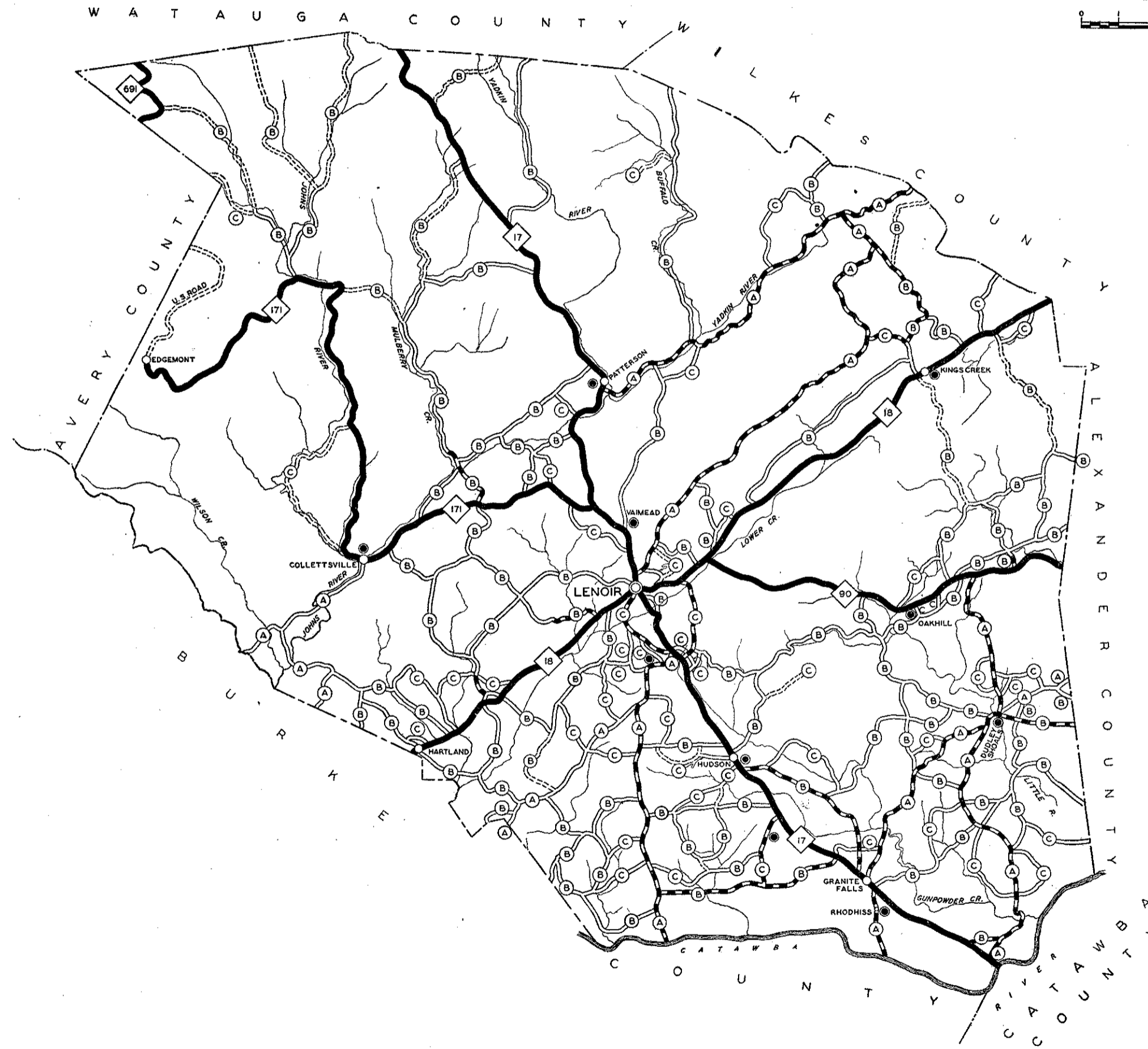
NORTH CAROLINA COUNTY ROAD SURVEY 1930
PREPARED UNDER THE DIRECTION OF
STATE HIGHWAY COMMISSION
STATE TAX COMMISSION
U.S. BUREAU OF PUBLIC ROADS

STATE HWY'S 88.10 MILES	
COUNTY HIGHWAYS	
CLASS	MILES
A	114.9
B	133.9
C	136.7
TOTAL	385.5
TYPES	
H.S.	0.0
T.S. & G.	259.3
GRADED	126.2
UNIMP.	0.2
TOTAL	385.5

- LEGEND**
- STATE HIGHWAYS
 - COUNTY "
 - " "
 - " "
 - COUNTY ROAD TYPES
 - HARD SURFACE
 - T.S. - SC - GRAVEL
 - GRADED
 - UNIMPROVED
 - CONSOL. SCHOOLS

CALDWELL COUNTY SEVENTH DISTRICT

SCALE
MILES



NORTH CAROLINA COUNTY ROAD SURVEY 1930
PREPARED UNDER THE DIRECTION OF
STATE HIGHWAY COMMISSION
STATE TAX COMMISSION
U.S. BUREAU OF PUBLIC ROADS

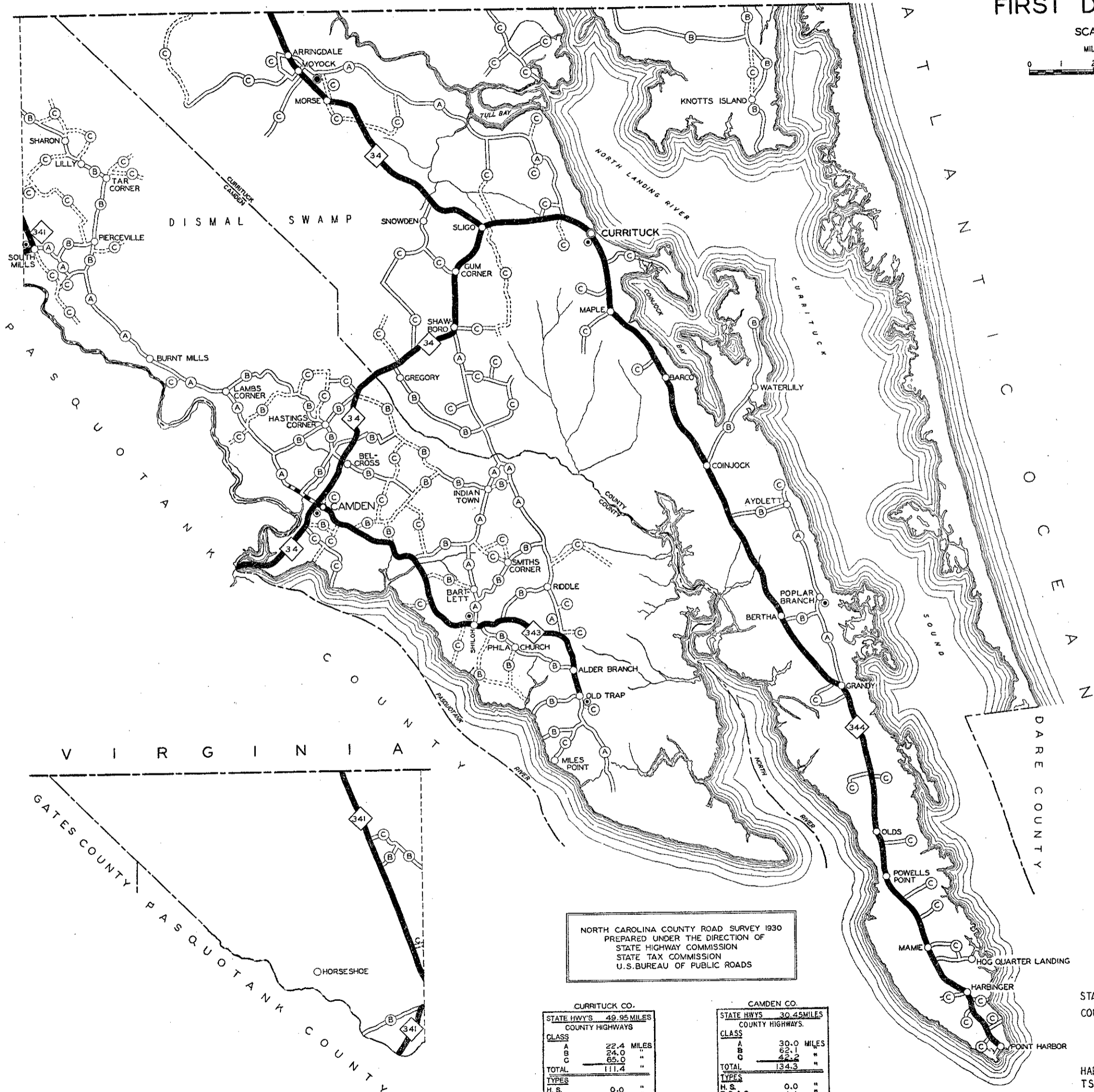
STATE HWY'S	98.95 MILES
COUNTY HIGHWAYS	
CLASS	MILES
A	75.3
B	252.6
C	84.7
TOTAL	412.6
TYPES	
H.S.	0.0
T.S. & G.	67.2
GRADED	270.4
UNIMP.	55.0
TOTAL	412.6

LEGEND

- STATE HIGHWAYS
- COUNTY " "
- " "
- " "
- COUNTY ROAD TYPES
- HARD SURFACE
- T.S.-C-GRAVEL
- GRADED
- UNIMPROVED
- CONSOL. SCHOOLS

CAMDEN COUNTY CURRITUCK COUNTY FIRST DISTRICT

SCALE
MILES



NORTH CAROLINA COUNTY ROAD SURVEY 1930
PREPARED UNDER THE DIRECTION OF
STATE HIGHWAY COMMISSION
STATE TAX COMMISSION
U.S. BUREAU OF PUBLIC ROADS

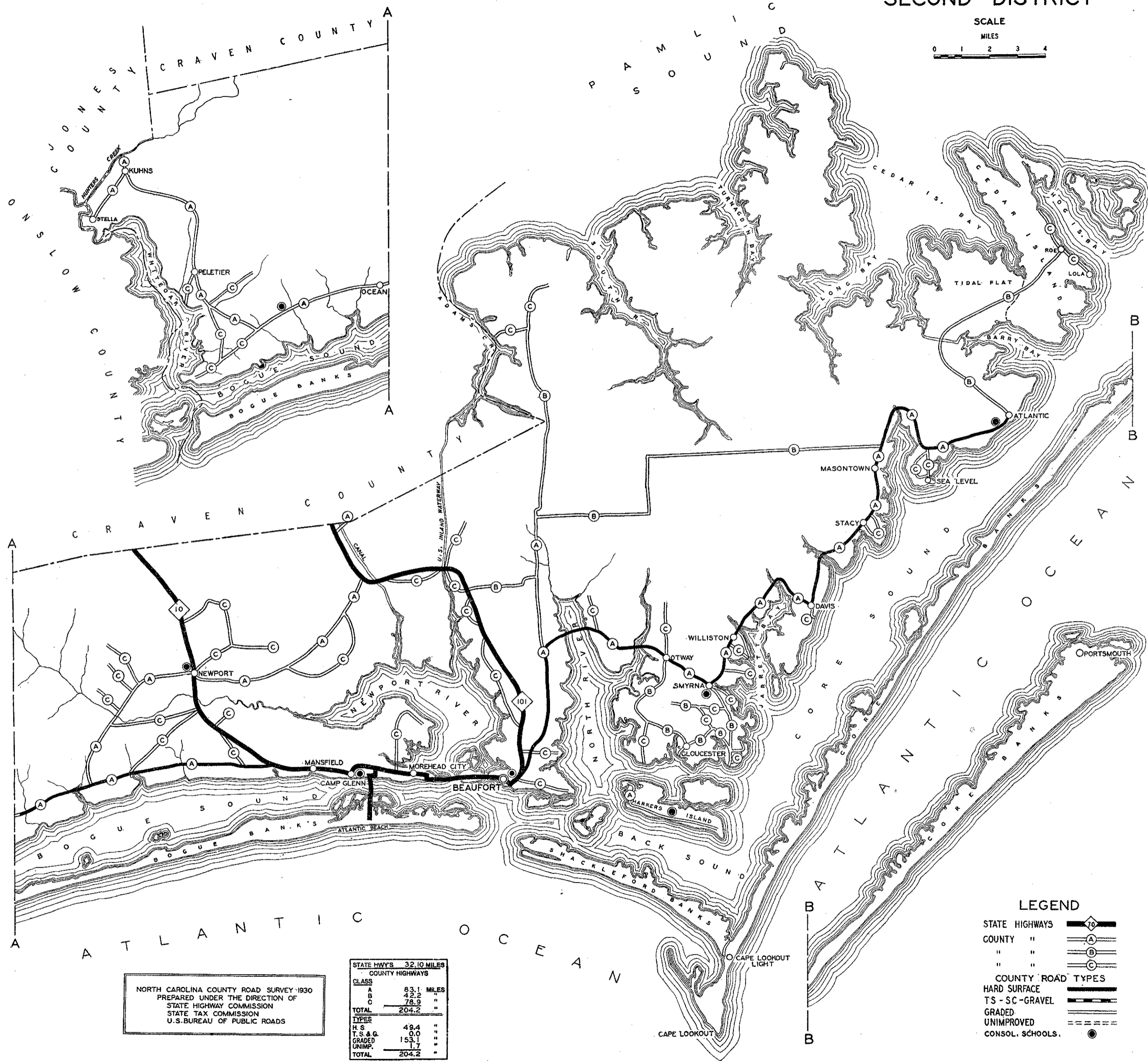
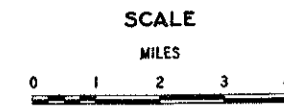
CURRITUCK CO.	
STATE HWYS	49.95 MILES
COUNTY HIGHWAYS	
CLASS	MILES
A	22.4
B	24.0
C	65.0
TOTAL	111.4
TYPES	
H.S.	0.0
T.S. & G.	0.0
GRADED	93.0
UNIMP.	18.4
TOTAL	111.4

CAMDEN CO.	
STATE HWYS	30.45 MILES
COUNTY HIGHWAYS	
CLASS	MILES
A	30.0
B	62.1
C	42.2
TOTAL	134.3
TYPES	
H.S.	0.0
T.S. & G.	1.1
GRADED	91.3
UNIMP.	42.9
TOTAL	134.3

LEGEND

- STATE HIGHWAYS
- COUNTY "
- " "
- " "
- COUNTY ROAD TYPES
- HARD SURFACE
- T.S. - SC - GRAVEL
- GRADED
- UNIMPROVED
- CONSOL. SCHOOLS

CARTERET COUNTY SECOND DISTRICT



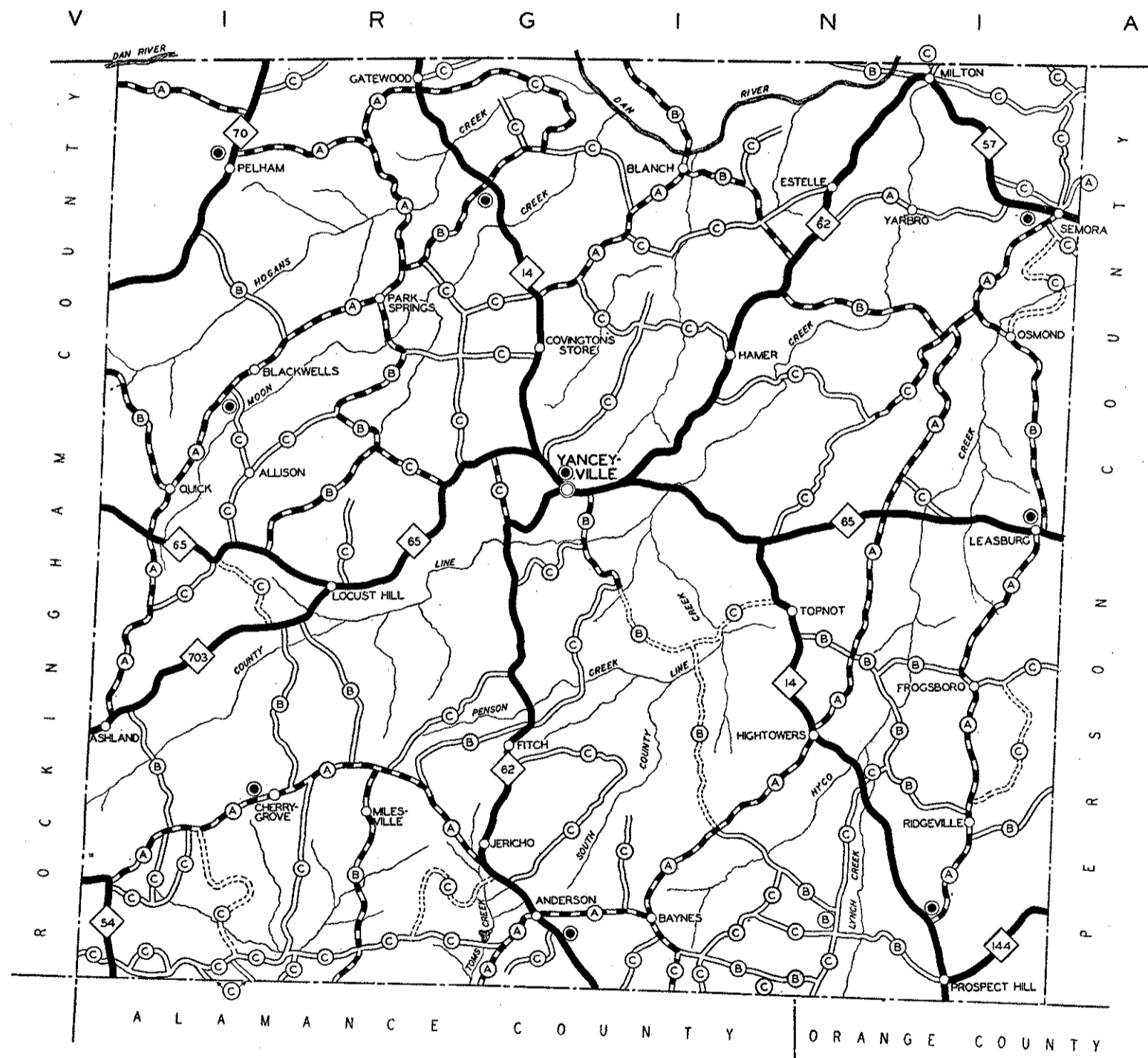

NORTH CAROLINA COUNTY ROAD SURVEY 1930
PREPARED UNDER THE DIRECTION OF
STATE HIGHWAY COMMISSION
STATE TAX COMMISSION
U.S. BUREAU OF PUBLIC ROADS

STATE HWYS 32 10 MILES	
COUNTY HIGHWAYS	
CLASS	MILES
A	83.1
B	42.2
C	78.9
TOTAL	204.2
TYPES	
H.S.	49.4
T.S. & G.	0.0
GRADED	153.1
UNIMP.	1.7
TOTAL	204.2

- LEGEND**
- STATE HIGHWAYS
 - COUNTY "
 - " "
 - " "
 - COUNTY ROAD TYPES
 - HARD SURFACE
 - T.S. - SC - GRAVEL
 - GRADED
 - UNIMPROVED
 - CONSOL. SCHOOLS.

CASWELL COUNTY FIFTH DISTRICT

SCALE
MILES



NORTH CAROLINA COUNTY ROAD SURVEY 1930
PREPARED UNDER THE DIRECTION OF
STATE HIGHWAY COMMISSION
STATE TAX COMMISSION
U.S. BUREAU OF PUBLIC ROADS

STATE HWYS	98.30 MILES
COUNTY HWYS	
CLASS	
A	71.2 MILES
B	83.4 "
C	43.8 "
TOTAL	308.4 "
TYPES	
H.S.	0.0 "
T.S. & G.	120.0 "
GRADED	162.4 "
UNIMP.	26.0 "
TOTAL	308.4 "

LEGEND

STATE HWYS

COUNTY " "

" "

" "

" "

COUNTY ROAD TYPES

HARD SURFACE

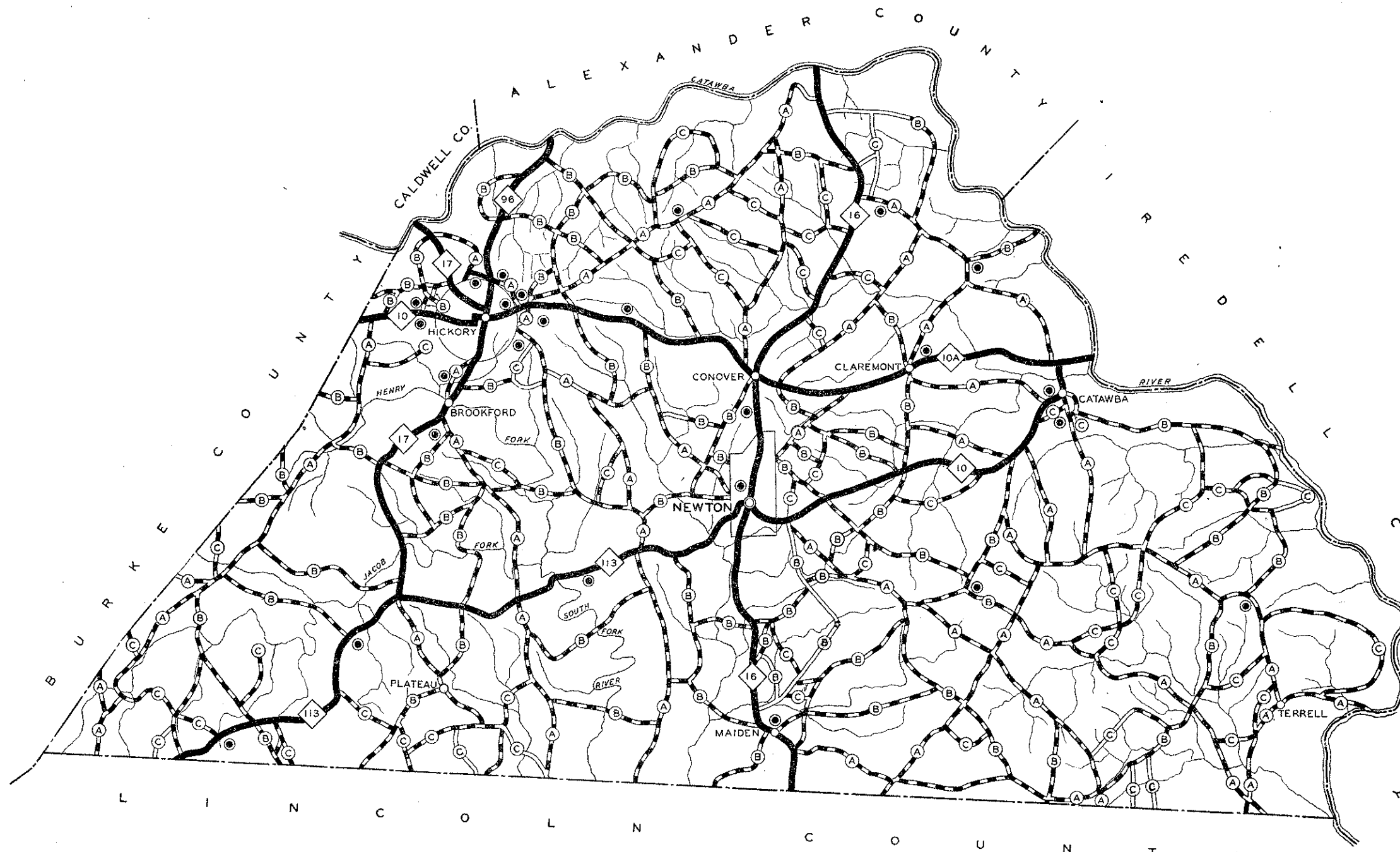
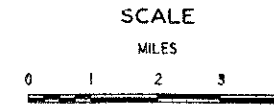
TS-SC- GRAVEL

GRADED

UNIMPROVED

CONSOL. SCHOOLS

CATAWBA COUNTY SIXTH DISTRICT



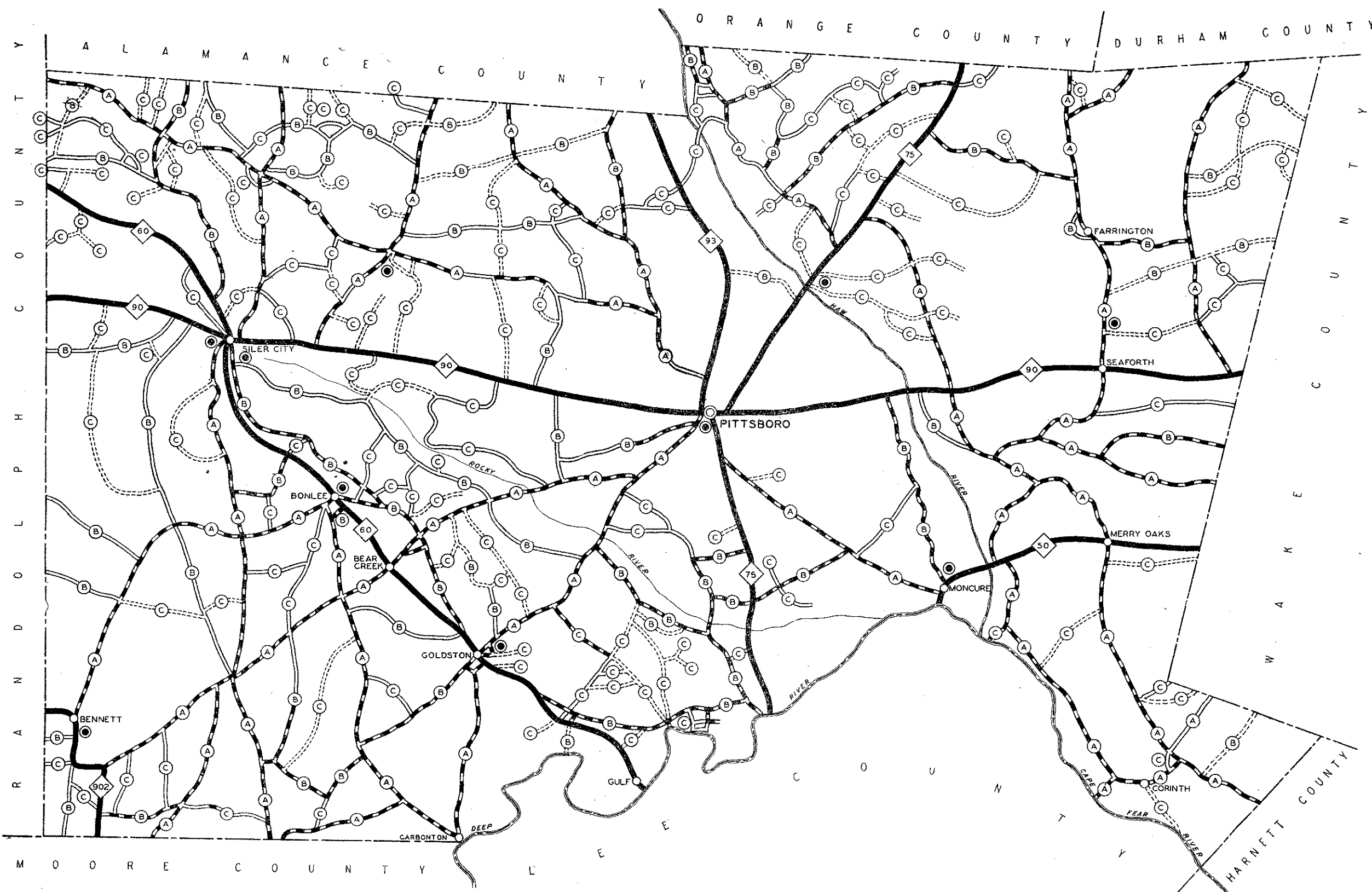
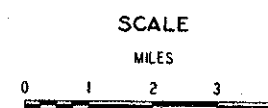
NORTH CAROLINA COUNTY ROAD SURVEY 1930
PREPARED UNDER THE DIRECTION OF
STATE HIGHWAY COMMISSION
STATE TAX COMMISSION
U.S. BUREAU OF PUBLIC ROADS

STATE HWY'S 89.70 MILES	
COUNTY HIGHWAYS	
CLASS	MILES
A	163.3
B	186.5
C	113.8
TOTAL	463.6
TYPES	
H. S.	2.7
T. S. & G.	429.7
GRADED	31.2
UNIMP.	0.0
TOTAL	463.6

LEGEND

- STATE HIGHWAYS
- COUNTY
- COUNTY ROAD TYPES
- HARD SURFACE
- TS - SC - GRAVEL
- GRADED
- UNIMPROVED
- CONSOL. SCHOOLS

CHATHAM COUNTY FOURTH DISTRICT



NORTH CAROLINA COUNTY ROAD SURVEY 1930
PREPARED UNDER THE DIRECTION OF
STATE HIGHWAY COMMISSION
STATE TAX COMMISSION
U.S. BUREAU OF PUBLIC ROADS

STATE HWY'S 10980 MILES	
COUNTY HIGHWAYS	
CLASS	MILES
A	216.9
B	208.3
C	196.3
TOTAL	6225
TYPES	
H.S.	00
T.S. & G.	308.7
GRADED	151.0
UNIMP.	1828
TOTAL	6225

LEGEND

STATE HIGHWAYS

COUNTY "

" "

" "

COUNTY ROAD TYPES

HARD SURFACE

TS - SC - GRAVEL

GRADED

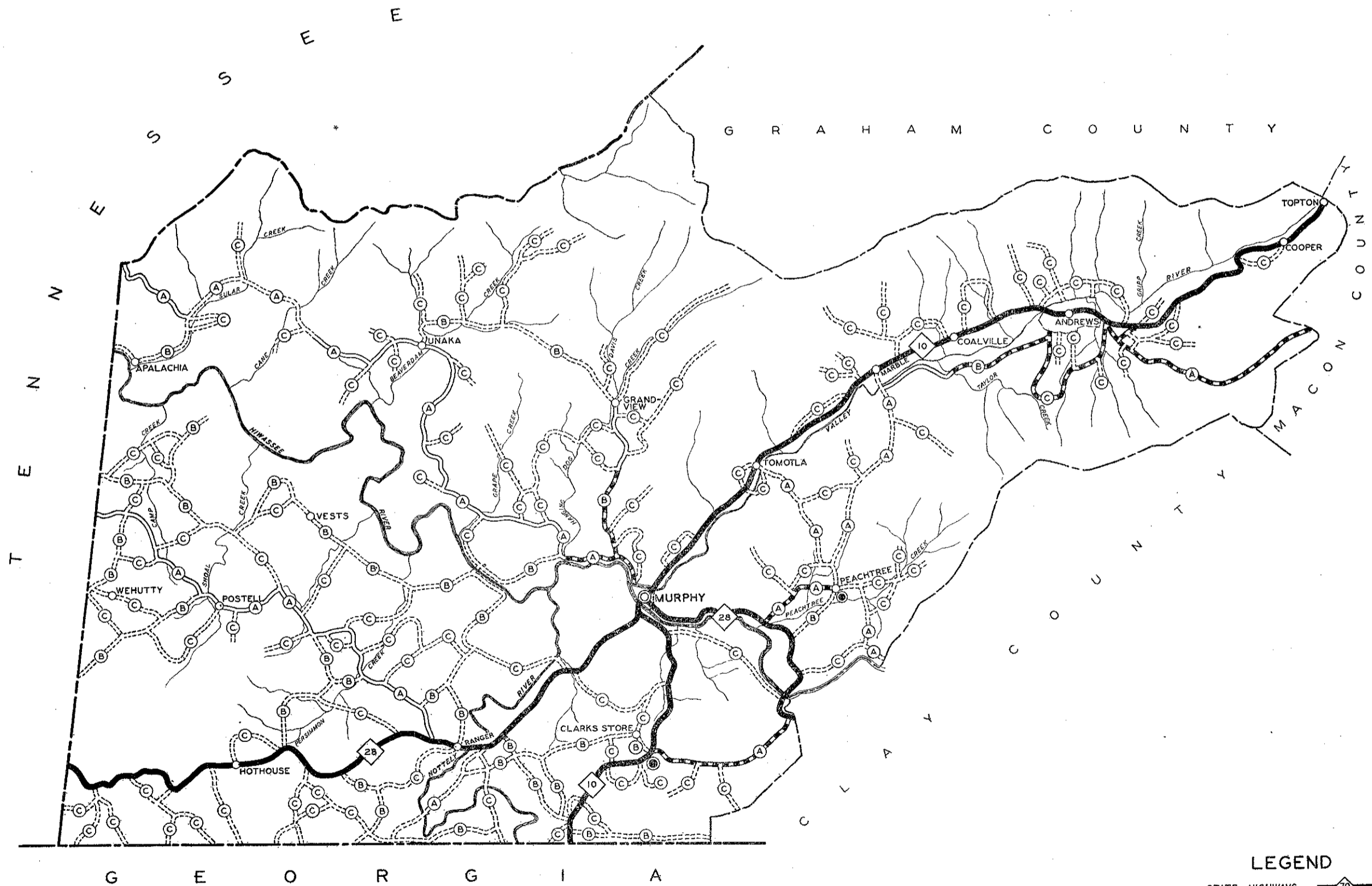
UNIMPROVED

CONSOL. SCHOOLS

CHEROKEE COUNTY NINTH DISTRICT

SCALE

MILES



NORTH CAROLINA COUNTY ROAD SURVEY 1930
PREPARED UNDER THE DIRECTION OF
STATE HIGHWAY COMMISSION
STATE TAX COMMISSION
U.S. BUREAU OF PUBLIC ROADS

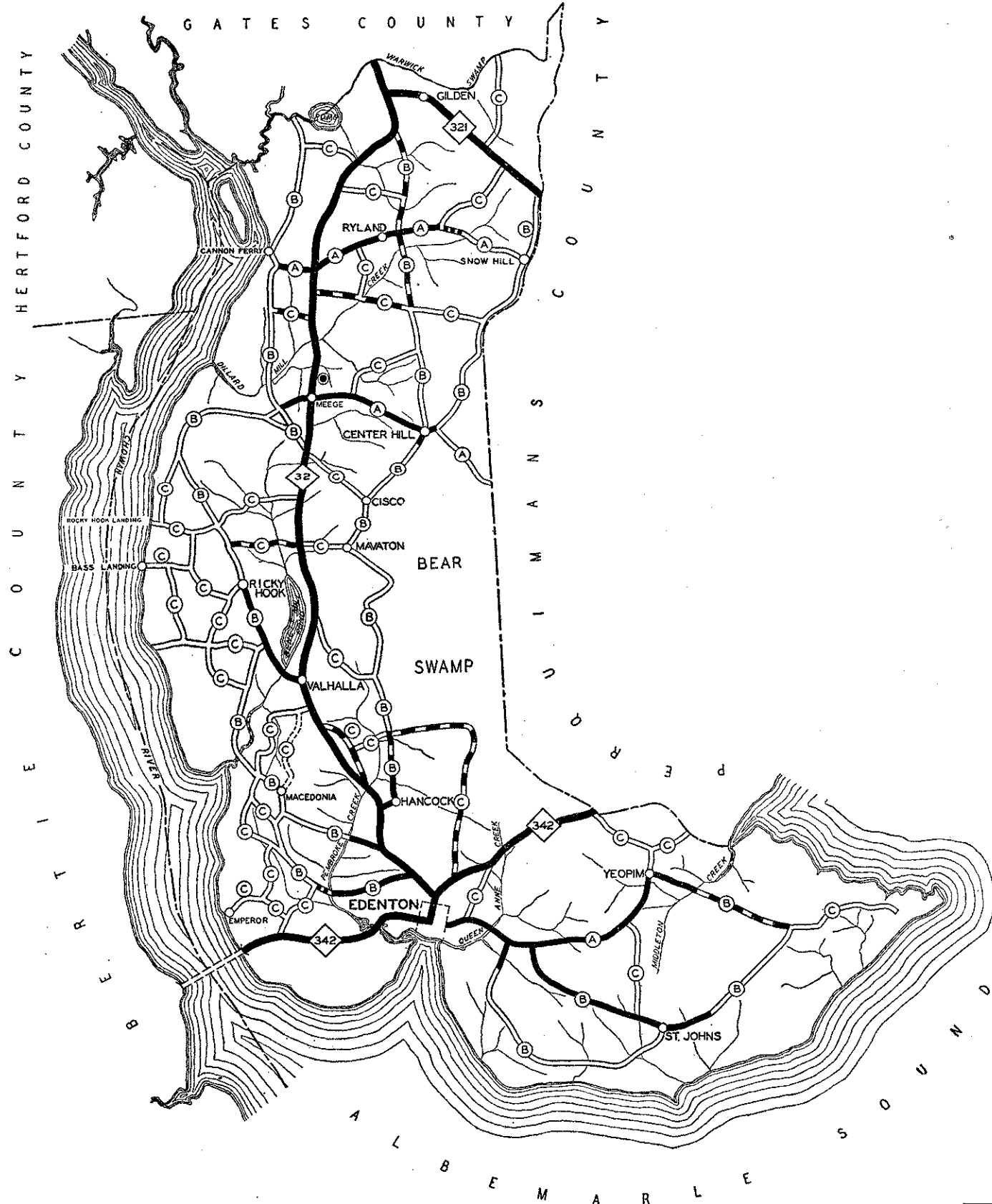
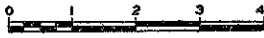
STATE HWY'S	65.45 MILES
COUNTY HIGHWAYS	
CLASS	
A	75.2 MILES
B	91.5 "
C	199.0 "
TOTAL	365.7 "
TYPES	
H. S.	0.0 "
T. S. & G.	30.8 "
GRADED	33.5 "
UNIMP.	295.4 "
TOTAL	365.7 "

LEGEND

- STATE HIGHWAYS
- COUNTY " "
- " " "
- " " "
- COUNTY ROAD TYPES
- HARD SURFACE
- T. S. - G. - GRAVEL
- GRADED
- UNIMPROVED
- CONSOL. SCHOOLS

CHOWAN COUNTY FIRST DISTRICT

SCALE
MILES



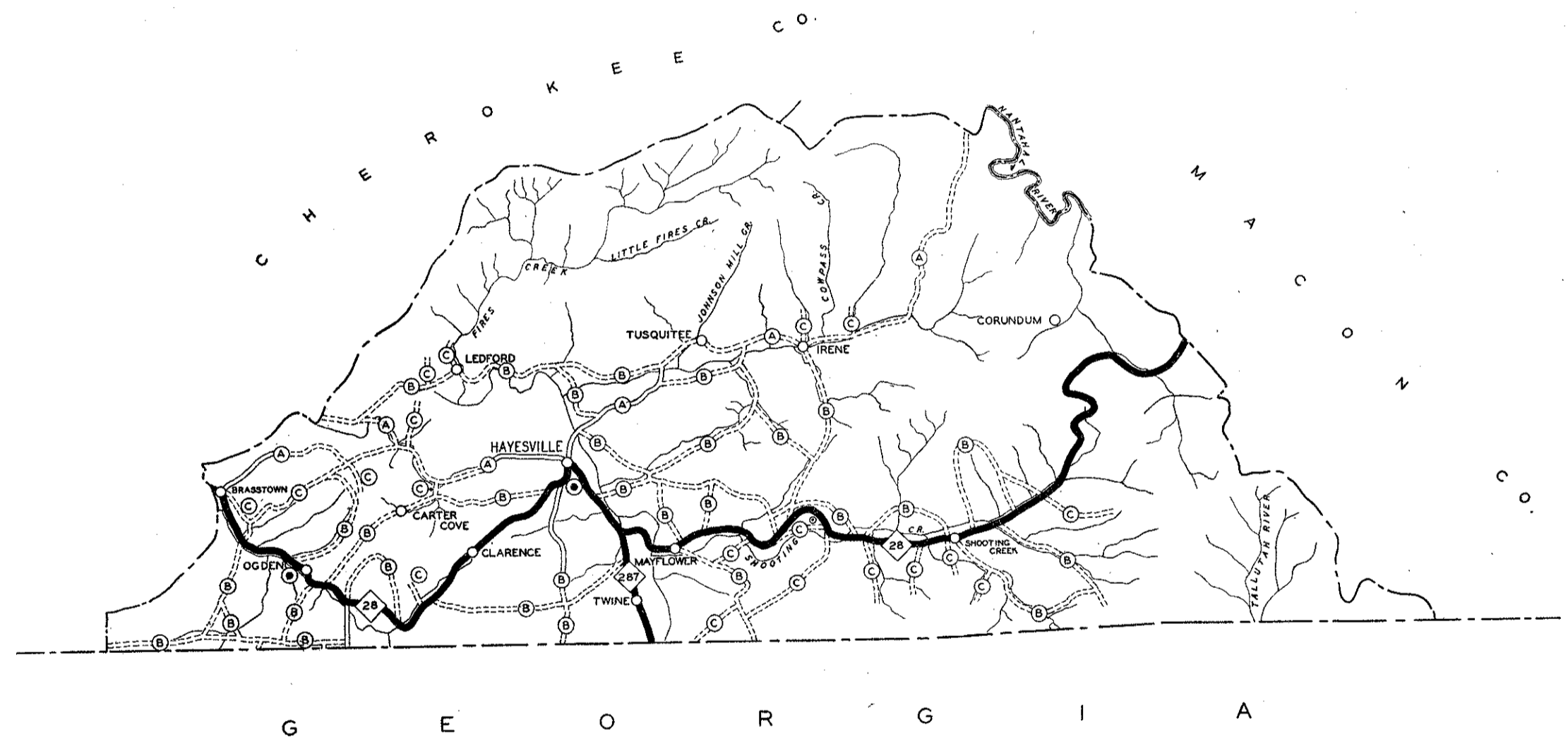
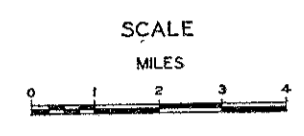
NORTH CAROLINA COUNTY ROAD SURVEY 1930
PREPARED UNDER THE DIRECTION OF
STATE HIGHWAY COMMISSION
STATE TAX COMMISSION
U.S. BUREAU OF PUBLIC ROADS

STATE HWYS	34.35	MILES
COUNTY HIGHWAYS		
CLASS		MILES
A	14.2	"
B	73.4	"
C	63.0	"
TOTAL	150.6	"
TYPES		
H. S.	22.3	"
T. S. & G.	15.9	"
GRADED	110.7	"
UNIMP.	1.7	"
TOTAL	150.6	"

LEGEND

- STATE HIGHWAYS
- COUNTY " "
- " "
- " "
- COUNTY ROAD TYPES
- HARD SURFACE
- T. S. - S. C. - GRAVEL
- GRADED
- UNIMPROVED
- CONSOL. SCHOOLS

CLAY COUNTY NINTH DISTRICT



NORTH CAROLINA COUNTY ROAD SURVEY 1930
PREPARED UNDER THE DIRECTION OF
STATE HIGHWAY COMMISSION
STATE TAX COMMISSION
U.S. BUREAU OF PUBLIC ROADS

STATE HWYS 32.35 MILES	
COUNTY HIGHWAYS	
CLASS	MILES
A	30.25
B	89.25
C	28.80
TOTAL	148.30
TYPES	
H.S.	0.00
T.S. & G.	0.00
GRADED	9.30
UNIMP.	139.00
TOTAL	148.30

LEGEND

STATE HIGHWAYS

COUNTY " "

" "

" "

COUNTY ROAD TYPES

HARD SURFACE

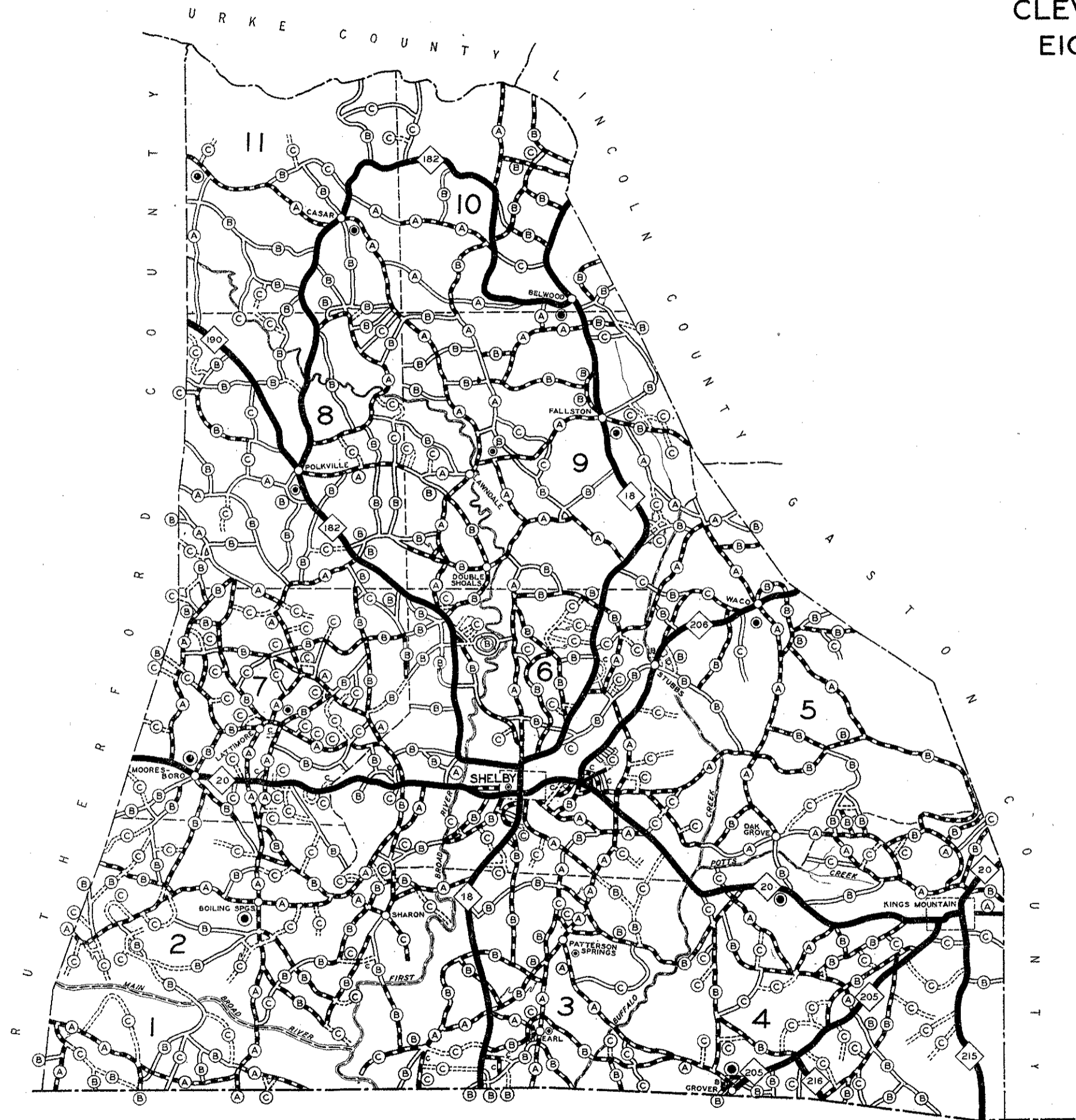

T.S.-SC-GRAVEL

GRADED

UNIMPROVED

CONSOL. SCHOOLS

CLEVELAND COUNTY EIGHTH DISTRICT



S O U T H C A R O L I N A

TOWNSHIPS	CLASS			TOTALS	TYPES			TOTALS
	A	B	C		H.S.	TS&G	GR. UNIMP.	
NO. 1	11.55	8.55	9.05	29.15	0.00	12.15	8.35	29.15
NO. 2	17.55	39.90	28.25	85.70	0.00	43.30	14.50	85.70
NO. 3	15.30	35.35	12.35	63.00	0.00	47.95	7.90	63.00
NO. 4	22.25	46.70	31.30	100.25	1.00	55.25	24.00	100.25
NO. 5	25.25	33.95	7.50	66.70	0.00	39.20	23.25	66.70
NO. 6	33.10	53.85	29.35	116.30	0.70	61.05	32.55	116.30
NO. 7	23.20	44.00	22.20	89.40	0.00	50.00	21.65	89.40
NO. 8	21.25	48.80	19.25	89.30	0.00	18.35	58.10	89.30
NO. 9	29.05	38.05	10.75	77.85	0.00	37.30	34.10	77.85
NO. 10	14.60	13.05	4.75	32.40	0.00	17.50	14.40	32.40
NO. 11	14.85	21.80	7.25	43.90	0.00	8.20	32.70	43.90
TOTALS	227.95	384.00	182.00	793.95	1.70	390.25	271.50	793.95

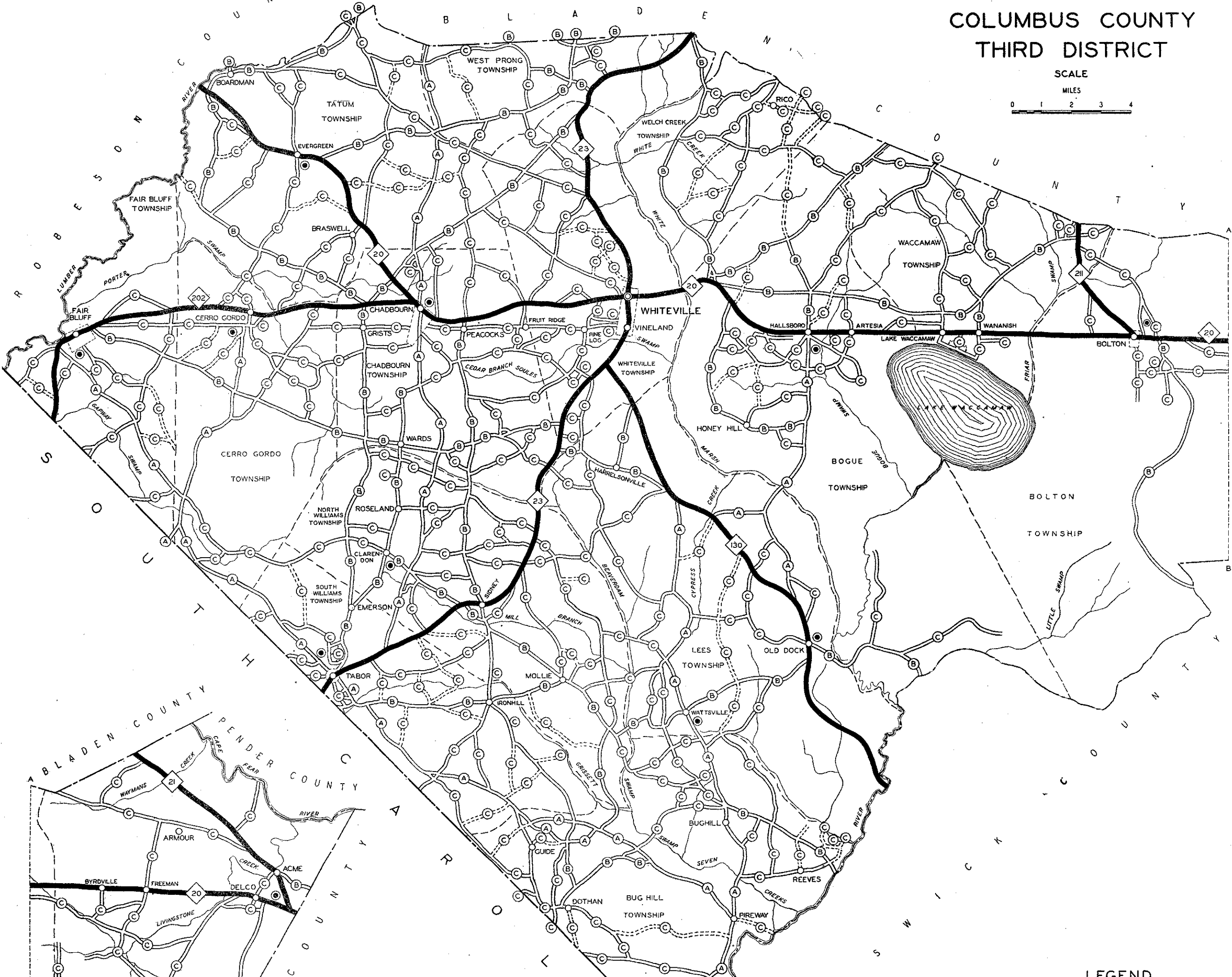
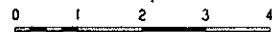
NORTH CAROLINA COUNTY ROAD SURVEY 1930
PREPARED UNDER THE DIRECTION OF
STATE HIGHWAY COMMISSION
STATE TAX COMMISSION
U.S. BUREAU OF PUBLIC ROADS

- LEGEND**
- STATE HIGHWAYS
 - COUNTY "
 - " "
 - " "
 - COUNTY ROAD TYPES
 - HARD SURFACE
 - TS - SC - GRAVEL
 - GRADED
 - UNIMPROVED
 - CONSOL. SCHOOLS
 - TOWNSHIP NUMBERS

COLUMBUS COUNTY THIRD DISTRICT

SCALE

MILES



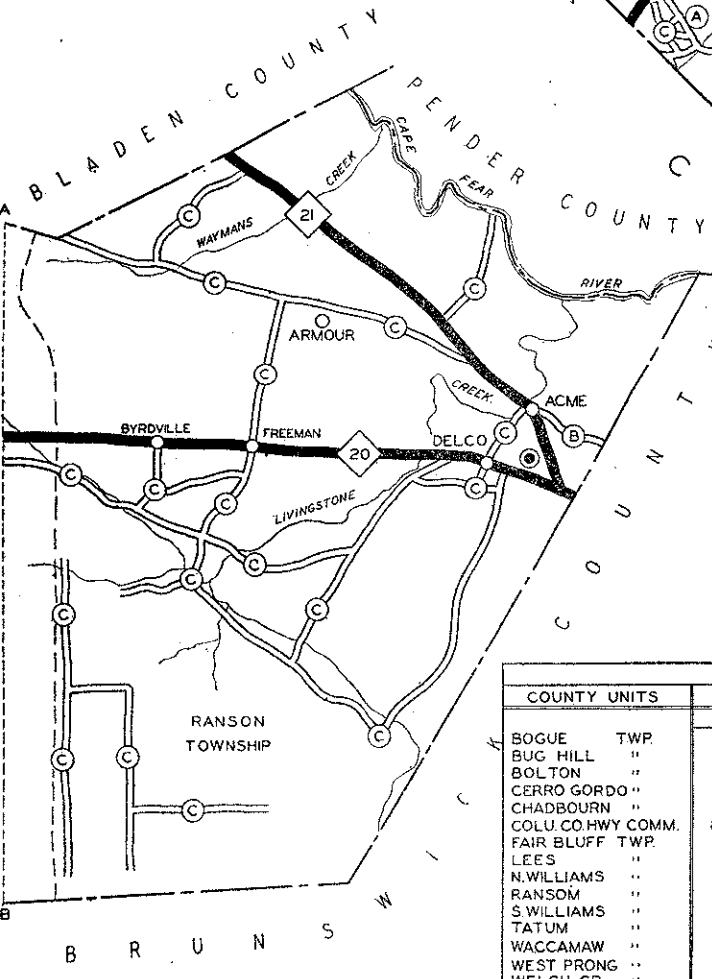
STATE HIGHWAYS 127.65 MILES

COUNTY UNITS	CLASS			TOTALS	TYPES				
	A	B	C		H.S.	TS&G	GR.	UNIMP.	TOTALS
BOGUE TWP	21.5	46.2	67.7	55.7	12.0	67.7			
BUG HILL "	3.0	56.8	59.8	44.8	15.0	59.8			
BOLTON "	11.0	14.6	25.6	25.6		25.6			
CERRO GORDO "	6.1	24.3	30.4	26.4	4.0	30.4			
CHADBOURN "	21.9	31.4	53.3	53.3		53.3			
COLL. CO. HWY COMM.	87.0	50.0	28.0	165.0	165.0				
FAIR BLUFF TWP	3.1	23.4	26.5	21.9	4.6	26.5			
LEES "	6.0	45.9	51.9	40.9	11.0	51.9			
N. WILLIAMS "	15.0	65.0	80.0	71.0	9.0	80.0			
RANSOM "	1.2	54.0	55.2	55.2		55.2			
S. WILLIAMS "	3.9	41.9	45.8	28.8	17.0	45.8			
TATUM "	20.2	57.0	77.2	64.5	12.7	77.2			
WACCAMAW "	7.4	33.8	41.2	41.2		41.2			
WEST PRONG "	10.5	13.3	23.8	20.8	3.0	23.8			
WELCH CR.	4.9	25.3	25.3	15.3	10.0	25.3			
WHITEVILLE "	4.2	52.2	56.4	43.2	13.2	56.4			
TOTALS	87.0	185.0	613.1	885.1			773.6	111.5	885.1

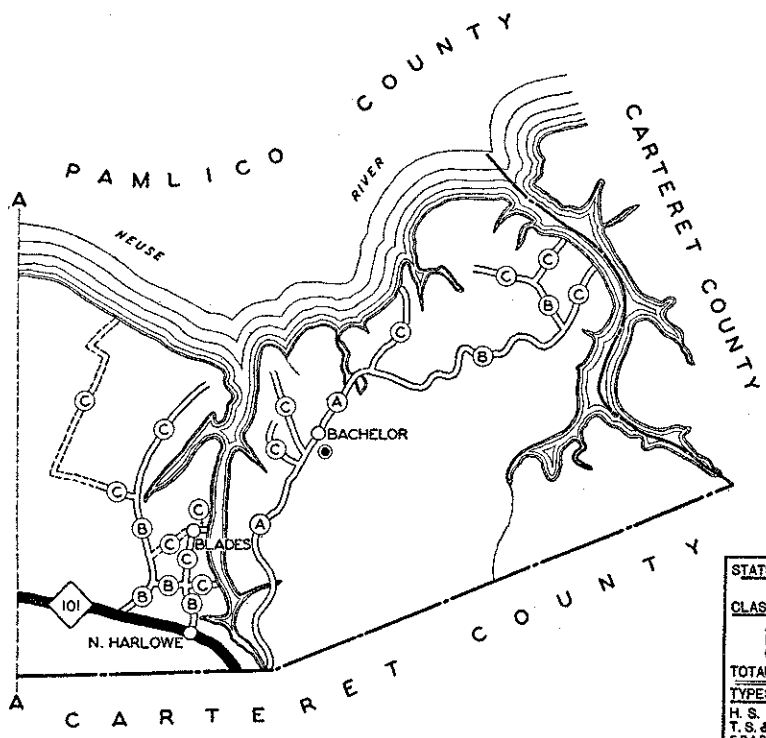
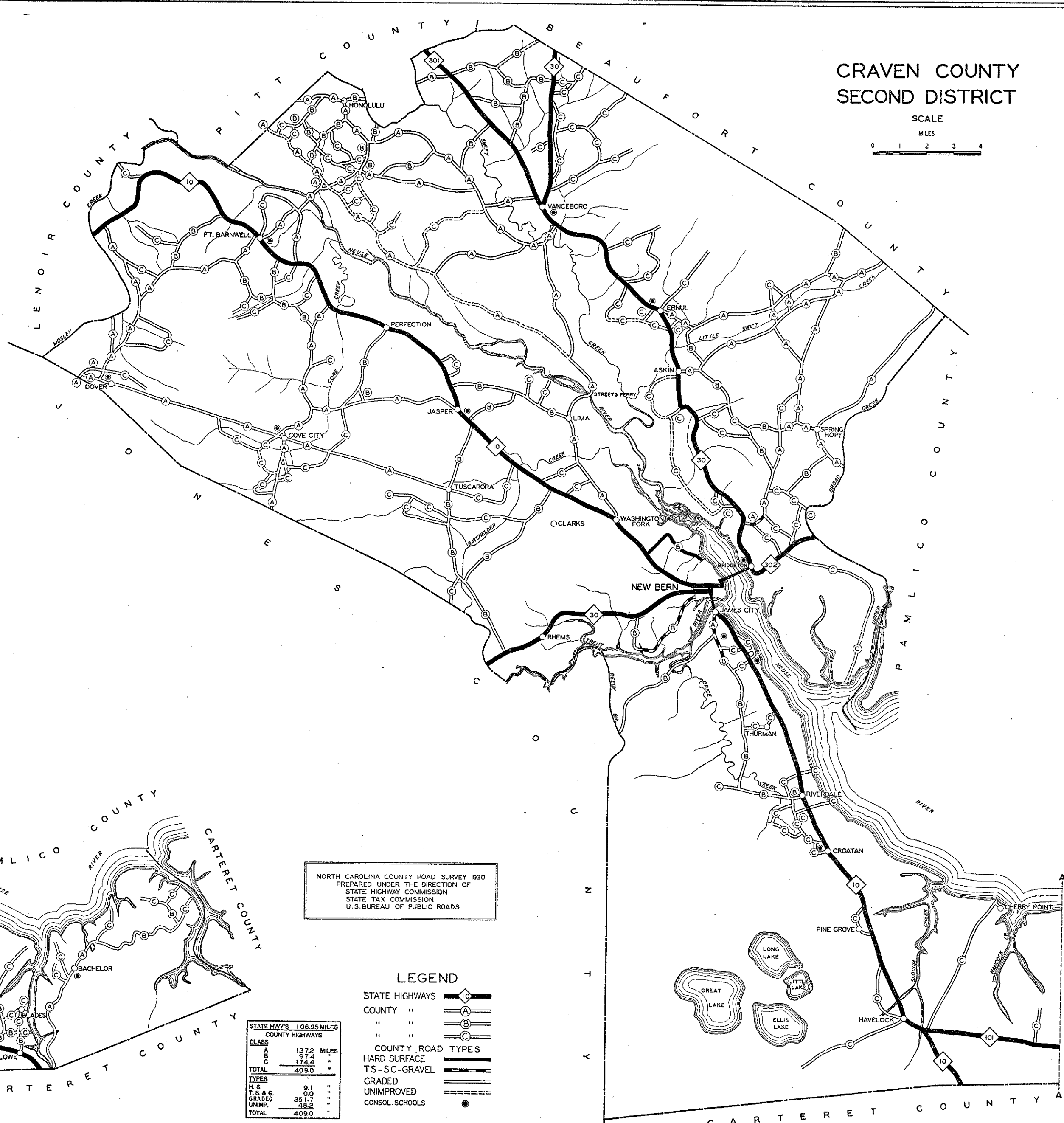
NORTH CAROLINA COUNTY ROAD SURVEY 1930
PREPARED UNDER THE DIRECTION OF
STATE HIGHWAY COMMISSION
STATE TAX COMMISSION
U.S. BUREAU OF PUBLIC ROADS

LEGEND

- STATE HIGHWAYS
- COUNTY " "
- " "
- " "
- COUNTY ROAD TYPES
- HARD SURFACE
- TS - SC - GRAVEL
- GRADED
- UNIMPROVED
- CONSOL. SCHOOLS



CRAVEN COUNTY SECOND DISTRICT



NORTH CAROLINA COUNTY ROAD SURVEY 1930
PREPARED UNDER THE DIRECTION OF
STATE HIGHWAY COMMISSION
STATE TAX COMMISSION
U.S. BUREAU OF PUBLIC ROADS

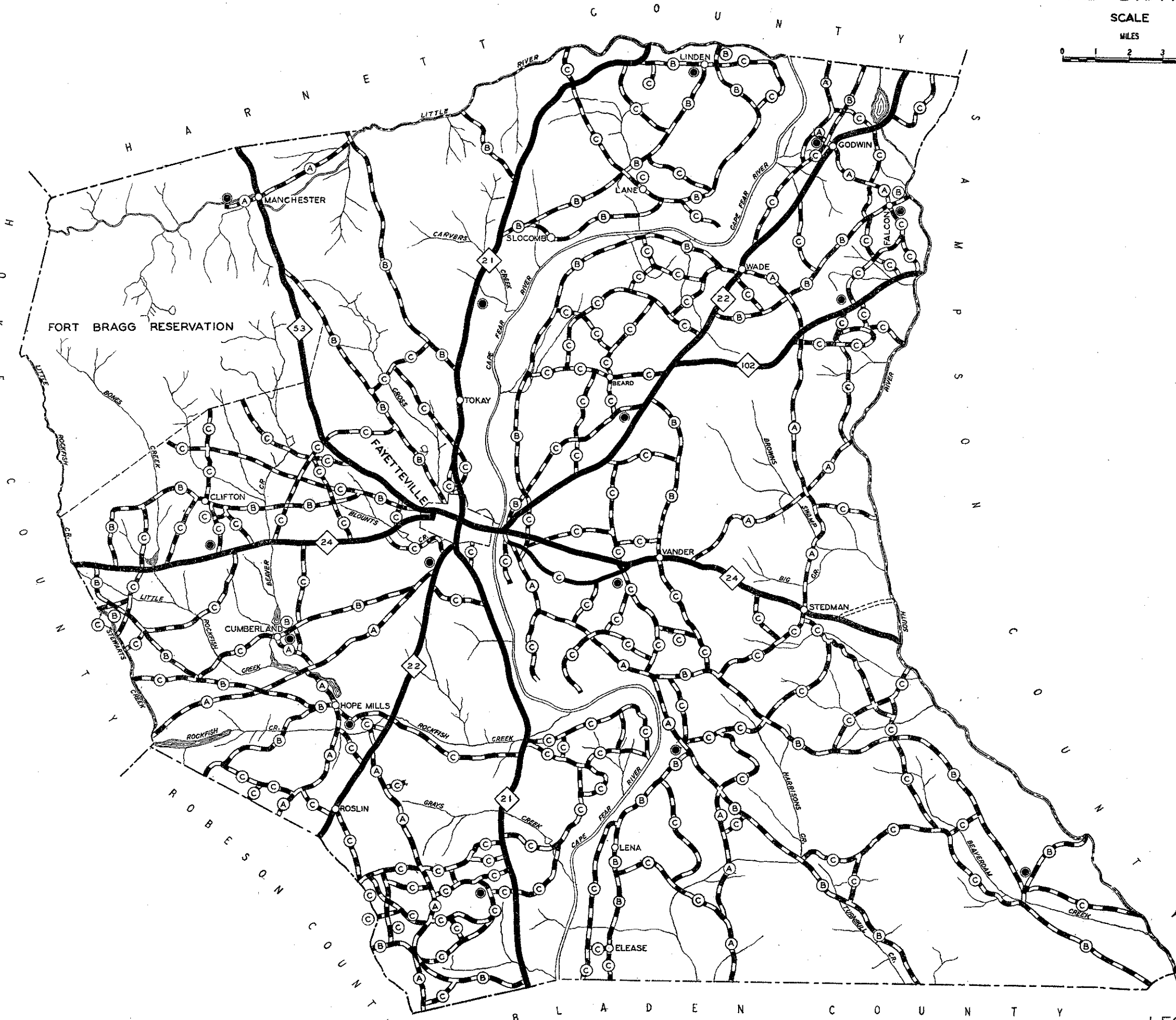
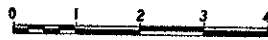
STATE HWY'S 106.95 MILES	
COUNTY HIGHWAYS	
CLASS	MILES
A	137.2
B	97.4
C	174.4
TOTAL	409.0
TYPES	
H.S.	9.1
T.S. & G.	0.0
GRADED	351.7
UNIMP.	48.2
TOTAL	409.0

- LEGEND**
- STATE HIGHWAYS
 - COUNTY "
 - " "
 - " "
 - COUNTY ROAD TYPES
 - HARD SURFACE
 - TS - SC - GRAVEL
 - GRADED
 - UNIMPROVED
 - CONSOL. SCHOOLS

CUMBERLAND COUNTY THIRD DISTRICT

SCALE

MILES



NORTH CAROLINA COUNTY ROAD SURVEY 1930
PREPARED UNDER THE DIRECTION OF
STATE HIGHWAY COMMISSION
STATE TAX COMMISSION
U.S. BUREAU OF PUBLIC ROADS

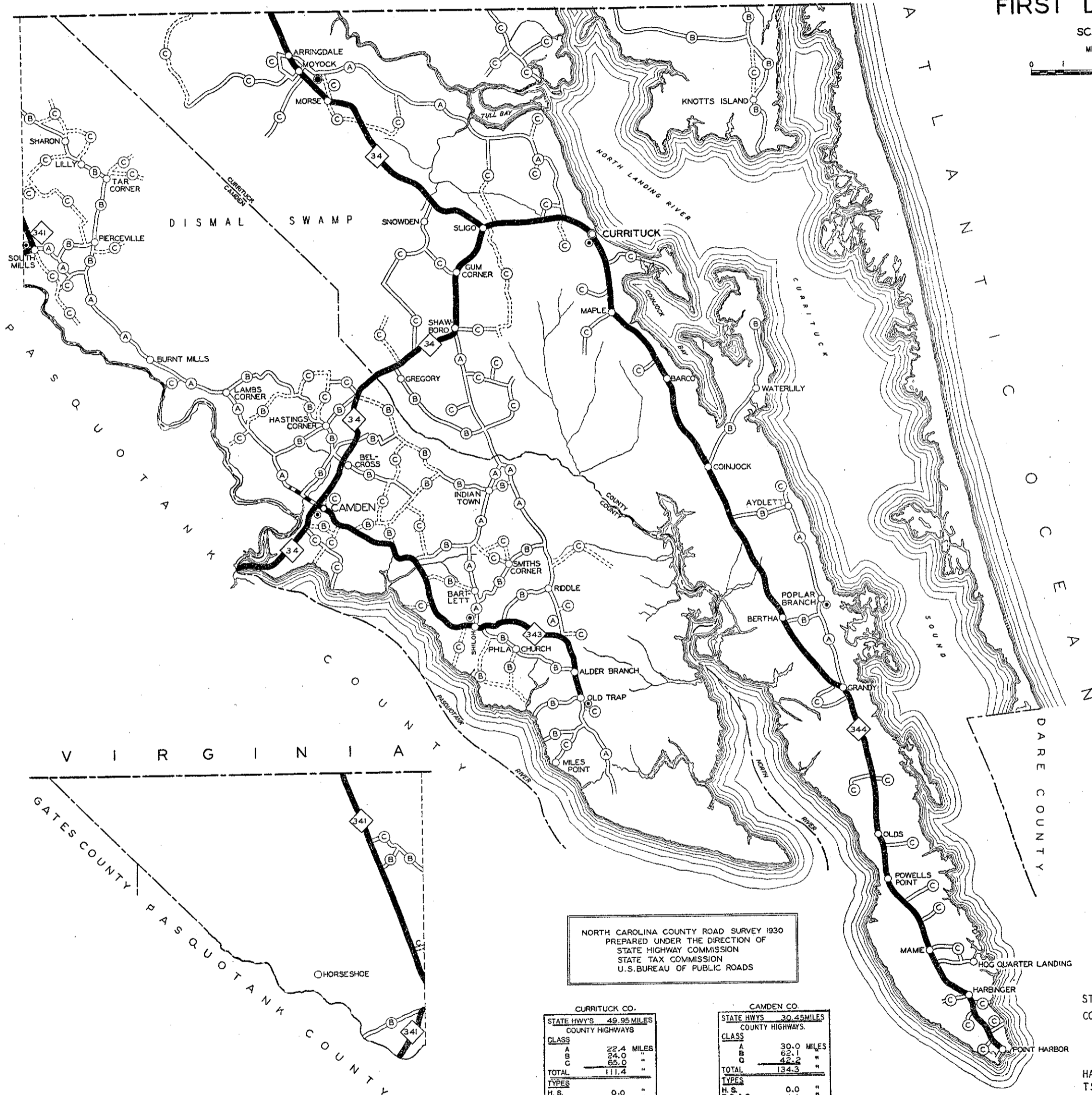
STATE HWY'S	109.65 MILES
COUNTY HIGHWAYS	
CLASS	
A	76.9 MILES
B	140.2 "
C	291.9 "
TOTAL	509.0 "
TYPES	
H. S.	0.3 "
T. S. & G.	506.7 "
GRADED	0.0 "
UNIMP.	2.0 "
TOTAL	509.0 "

LEGEND

- STATE HIGHWAYS
- COUNTY HIGHWAYS
- " "
- " "
- COUNTY ROAD TYPES
- HARD SURFACE
- TS - SC - GRAVEL
- GRADED
- UNIMPROVED
- CONSOL. SCHOOLS

CAMDEN COUNTY CURRITUCK COUNTY FIRST DISTRICT

SCALE
MILES



NORTH CAROLINA COUNTY ROAD SURVEY 1930
PREPARED UNDER THE DIRECTION OF
STATE HIGHWAY COMMISSION
STATE TAX COMMISSION
U.S. BUREAU OF PUBLIC ROADS

CURRITUCK CO.	
STATE HWYS	49.95 MILES
COUNTY HIGHWAYS	
CLASS	MILES
A	22.4
B	24.0
C	65.0
TOTAL	111.4
TYPES	
H.S.	0.0
T.S. & G.	0.0
GRADED	93.0
UNIMP.	18.4
TOTAL	111.4

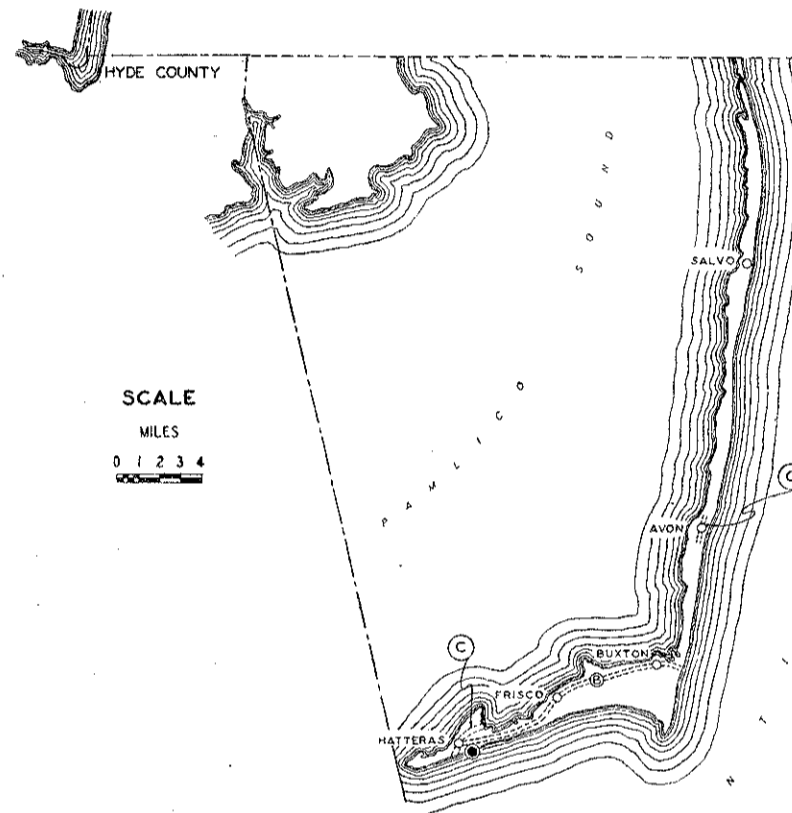
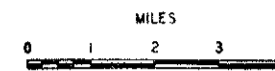
CAMDEN CO.	
STATE HWYS	30.45 MILES
COUNTY HIGHWAYS	
CLASS	MILES
A	30.0
B	62.1
C	42.2
TOTAL	134.3
TYPES	
H.S.	0.0
T.S. & G.	1.1
GRADED	91.3
UNIMP.	42.9
TOTAL	134.3

LEGEND


- STATE HIGHWAYS
- COUNTY "
- " "
- " "
- COUNTY ROAD TYPES
- HARD SURFACE
- T.S. - SC - GRAVEL
- GRADED
- UNIMPROVED
- CONSOL. SCHOOLS

DARE COUNTY FIRST DISTRICT

SCALE



SCALE

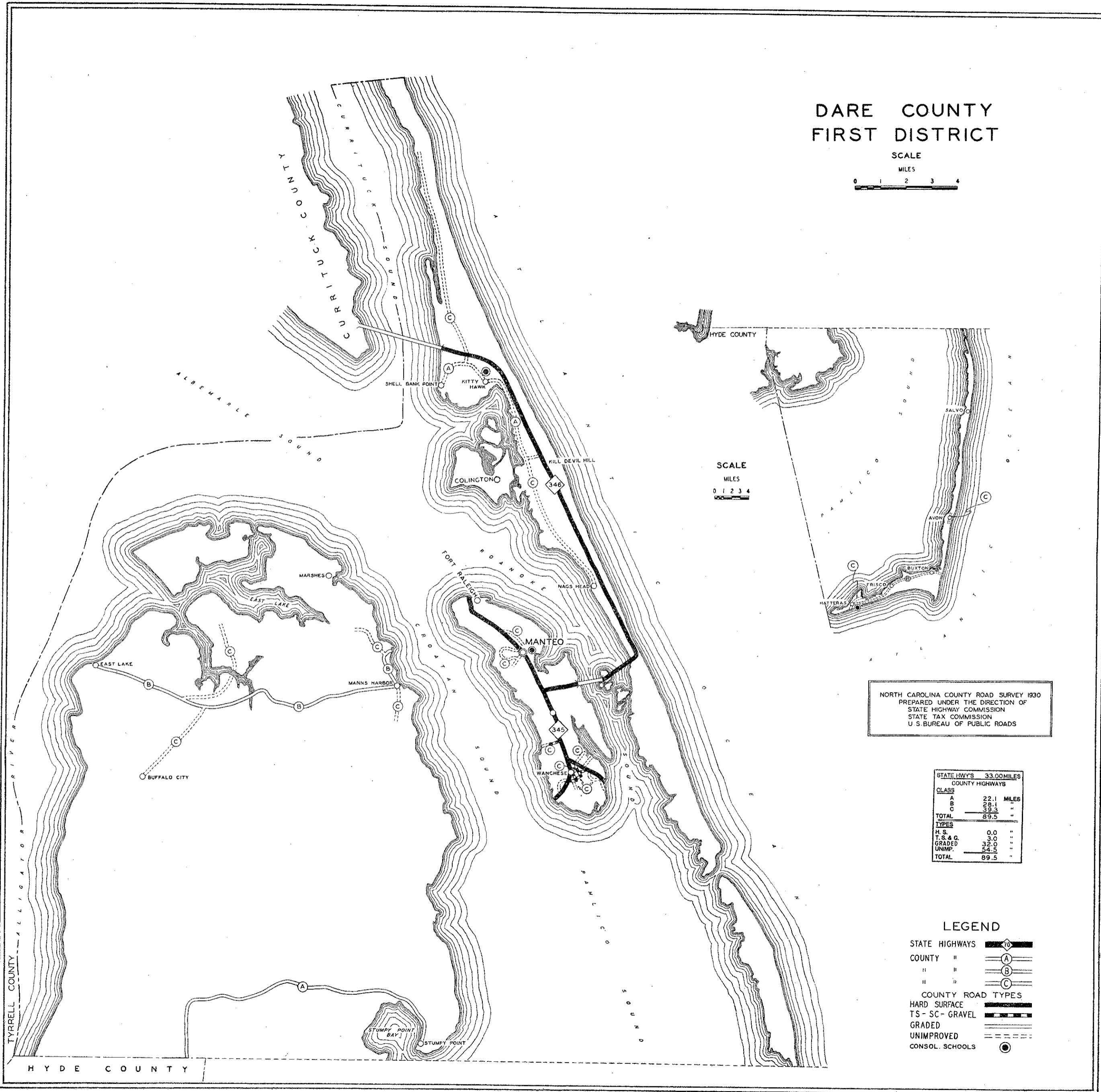


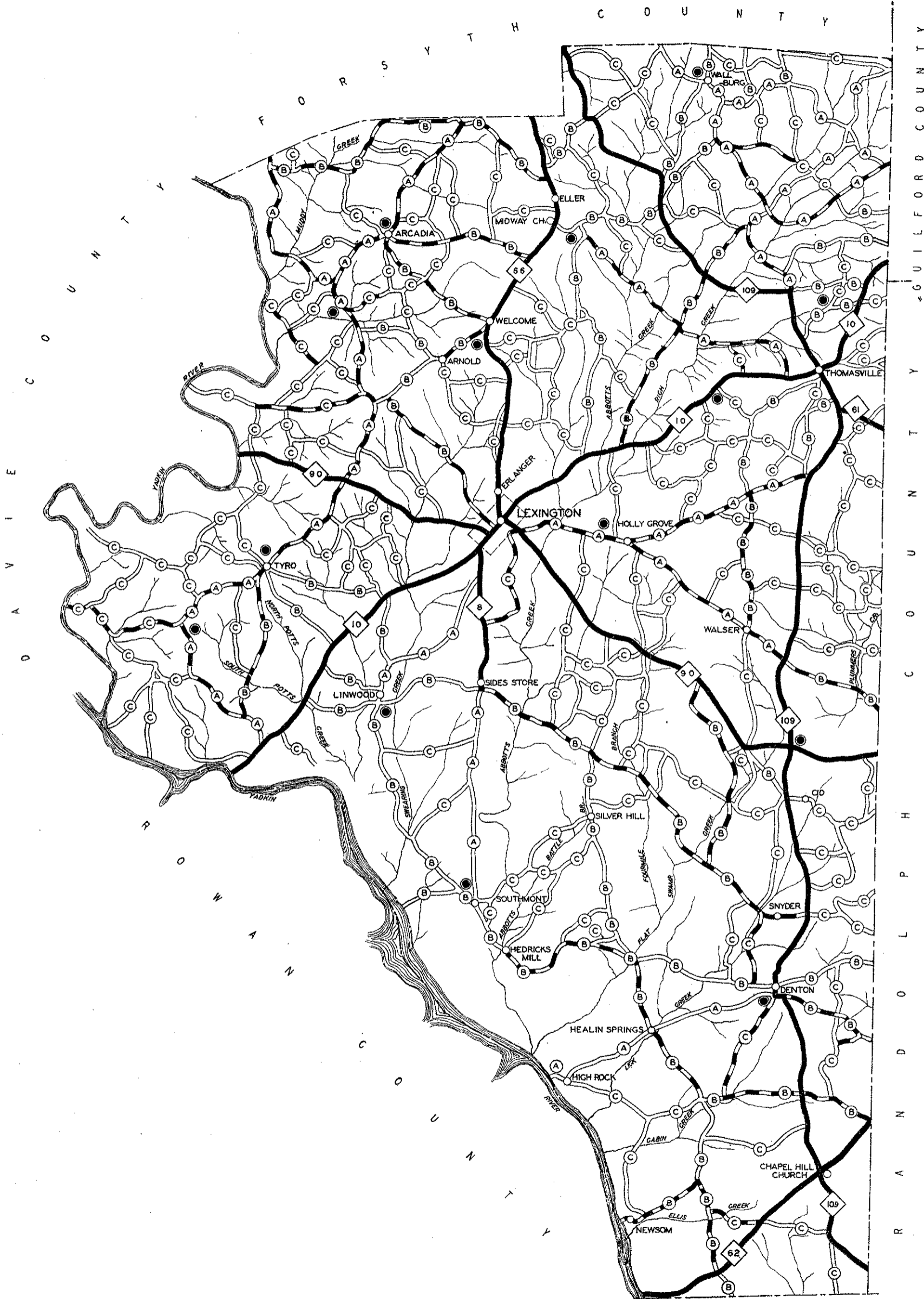
NORTH CAROLINA COUNTY ROAD SURVEY 1930
PREPARED UNDER THE DIRECTION OF
STATE HIGHWAY COMMISSION
STATE TAX COMMISSION
U. S. BUREAU OF PUBLIC ROADS

STATE HWYS 33.00 MILES	
COUNTY HIGHWAYS	
CLASS	MILES
A	22.1
B	28.1
C	39.3
TOTAL	89.5
TYPES	
H. S.	0.0
T.S. & G.	3.0
GRADED	32.0
UNIMP.	54.5
TOTAL	89.5

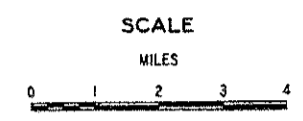
LEGEND

- STATE HIGHWAYS
- COUNTY " "
- " "
- " "
- " "
- COUNTY ROAD TYPES
- HARD SURFACE
- T.S. - SC - GRAVEL
- GRADED
- UNIMPROVED
- CONSOL. SCHOOLS





DAVIDSON COUNTY FIFTH DISTRICT

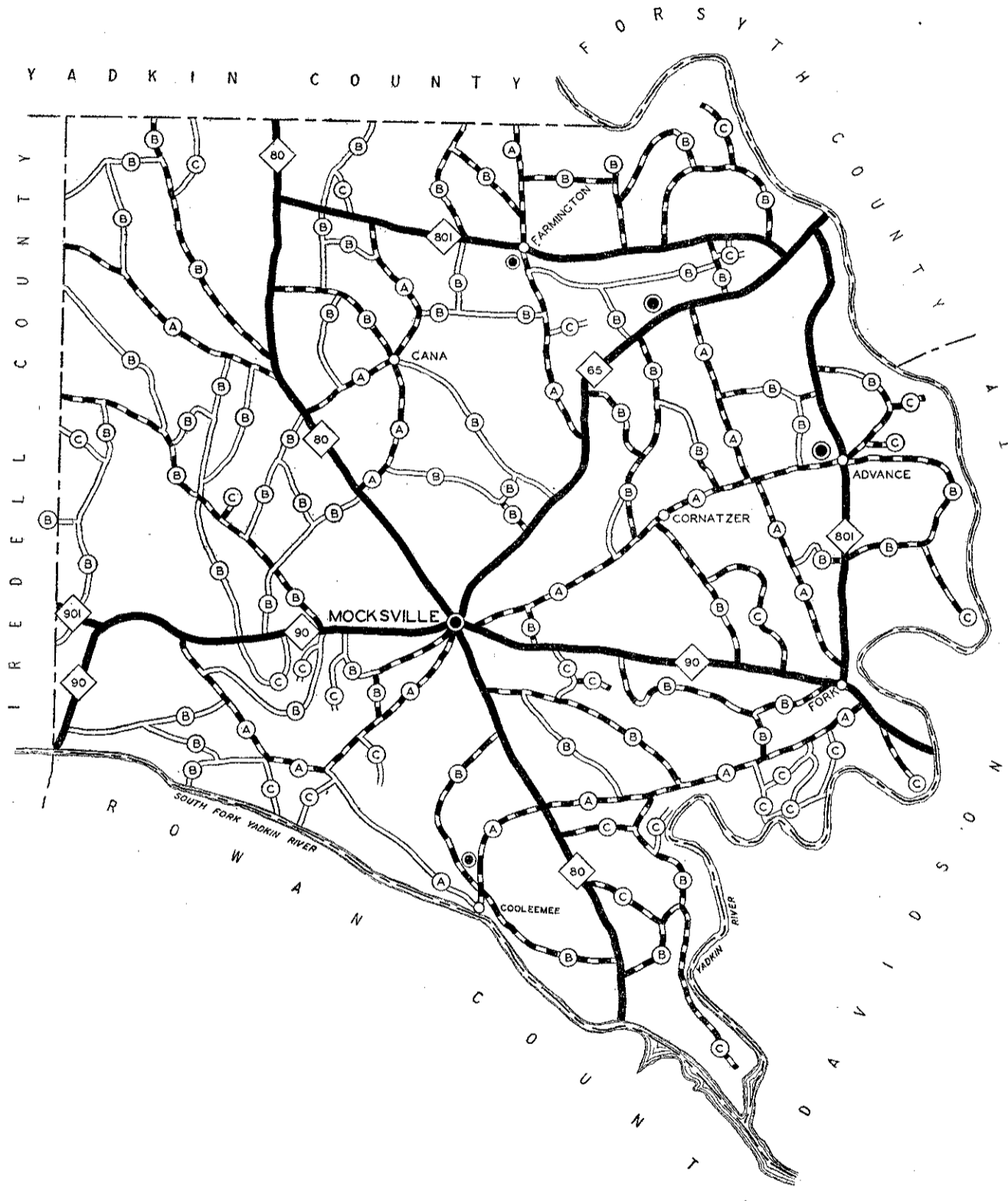


NORTH CAROLINA COUNTY ROAD SURVEY 1930
PREPARED UNDER THE DIRECTION OF
STATE HIGHWAY COMMISSION
STATE TAX COMMISSION
U.S. BUREAU OF PUBLIC ROADS

STATE HWYS 121.65 MILES	
COUNTY HIGHWAYS	
CLASS	MILES
A	101.0
B	181.3
C	333.1
TOTAL	615.4
TYPES	
H. S.	0.0
T. S. & G.	195.0
GRADED	420.4
UNIMP.	0.0
TOTAL	615.4

- LEGEND**
- STATE HIGHWAYS
 - COUNTY " "
 - " "
 - " "
 - COUNTY ROAD TYPES**
 - HARD SURFACE
 - TS - SC - GRAVEL
 - GRADED
 - UNIMPROVED
 - CONSOL. SCHOOLS

DAVIE COUNTY SEVENTH DISTRICT



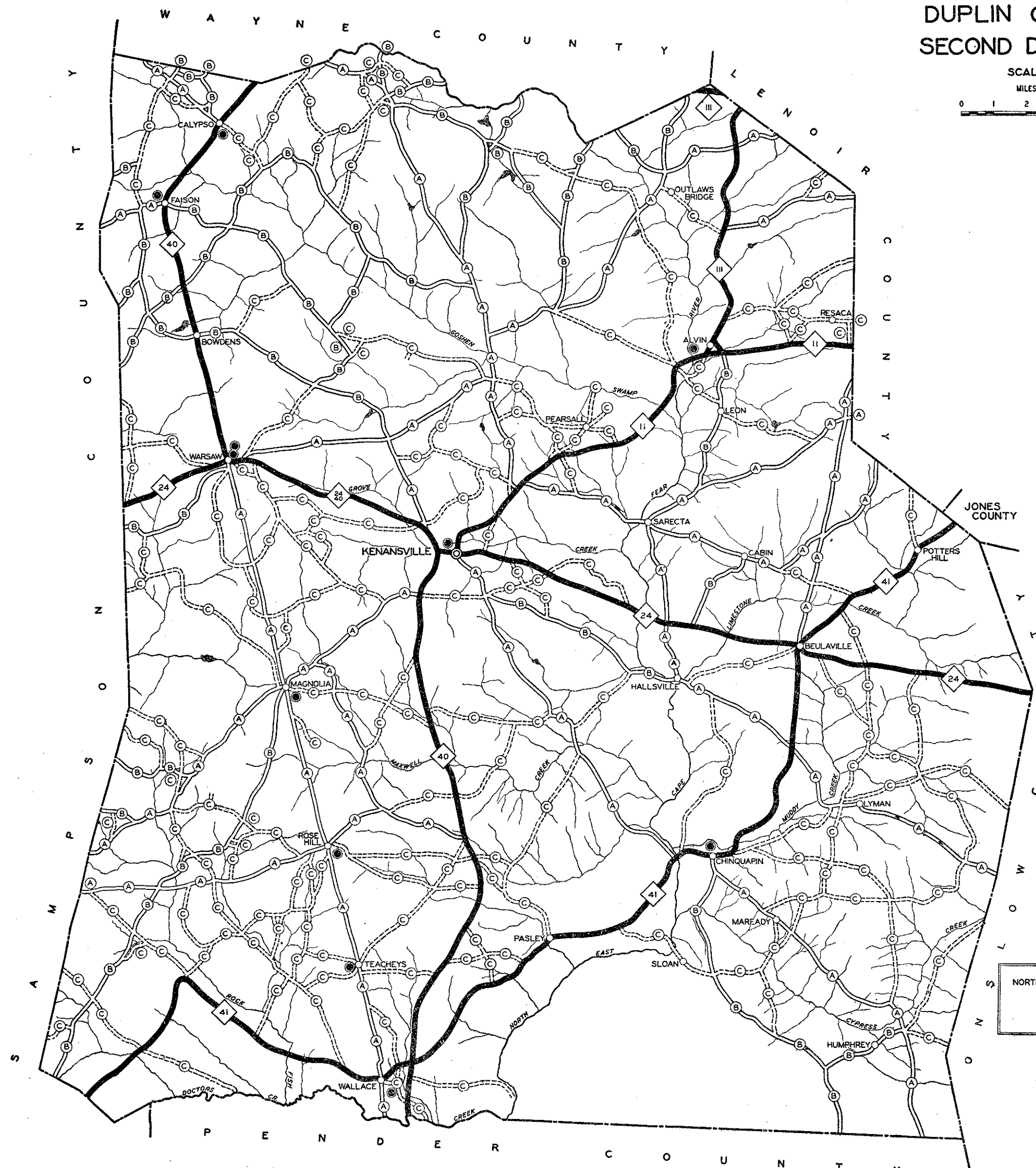
NORTH CAROLINA COUNTY ROAD SURVEY 1930
PREPARED UNDER THE DIRECTION OF
STATE HIGHWAY COMMISSION
STATE TAX COMMISSION
U.S. BUREAU OF PUBLIC ROADS

STATE HWY'S 79.80 MILES	
COUNTY HIGHWAYS	
CLASS	MILES
A	76.3
B	152.4
C	36.6
TOTAL	265.3
TYPES	
H.S.	0.0
T.S. & G.	152.4
GRADED	112.9
UNIMP.	0.0
TOTAL	265.3

LEGEND

- STATE HIGHWAYS
- COUNTY "
- " "
- " "
- COUNTY ROAD TYPES
- HARD SURFACE
- TS - SC - GRAVEL
- GRADED
- UNIMPROVED
- CONSOL. SCHOOLS

DUPLIN COUNTY SECOND DISTRICT



STATE HWYS. 125.95 MILES	
COUNTY HIGHWAYS	
CLASS	
A	172.4 MILES
B	125.2 "
C	341.6 "
TOTAL	639.2 "
TYPES	
H. S.	0.0 "
T. S. & G.	0.0 "
GRADED	297.5 "
UNIMP.	341.6 "
TOTAL	639.2 "

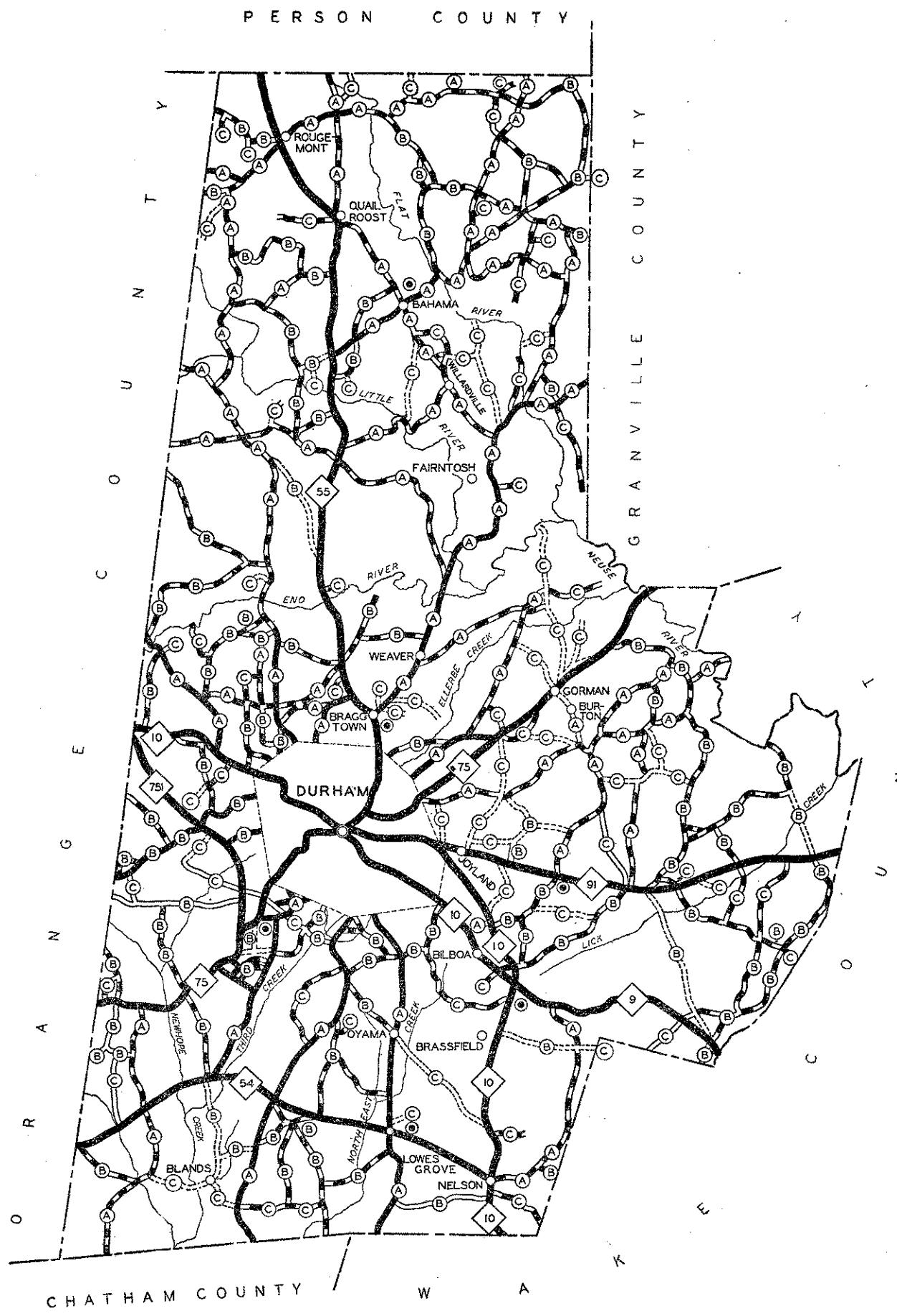
NORTH CAROLINA COUNTY ROAD SURVEY 1930
PREPARED UNDER THE DIRECTION OF
STATE HIGHWAY COMMISSION
STATE TAX COMMISSION
U.S. BUREAU OF PUBLIC ROADS

LEGEND

- STATE HIGHWAYS
- COUNTY "
- " "
- " "
- COUNTY ROAD TYPES
- HARD SURFACE
- T.S.-SC-GRAVEL
- GRADED
- UNIMPROVED
- CONSOL. SCHOOLS

DURHAM COUNTY FOURTH DISTRICT

SCALE
MILES



NORTH CAROLINA COUNTY ROAD SURVEY 1930
PREPARED UNDER THE DIRECTION OF
STATE HIGHWAY COMMISSION
STATE TAX COMMISSION
U.S. BUREAU OF PUBLIC ROADS


STATE HWY'S 88.50 MILES	
COUNTY HIGHWAYS	
CLASS	MILES
A	151.5
B	158.5
C	85.7
TOTAL	395.7
TYPES	
H.S.	57.2
T.S. & G.	259.2
GRADED	55.2
UNIMP.	24.1
TOTAL	395.7

LEGEND

- STATE HIGHWAYS
- COUNTY "
- " "
- " "
- COUNTY ROAD TYPES
- HARD SURFACE
- TS - SC - GRAVEL
- GRADED
- UNIMPROVED
- CONSOL. SCHOOLS

EDGECOMBE COUNTY FIRST DISTRICT

SCALE
MILES



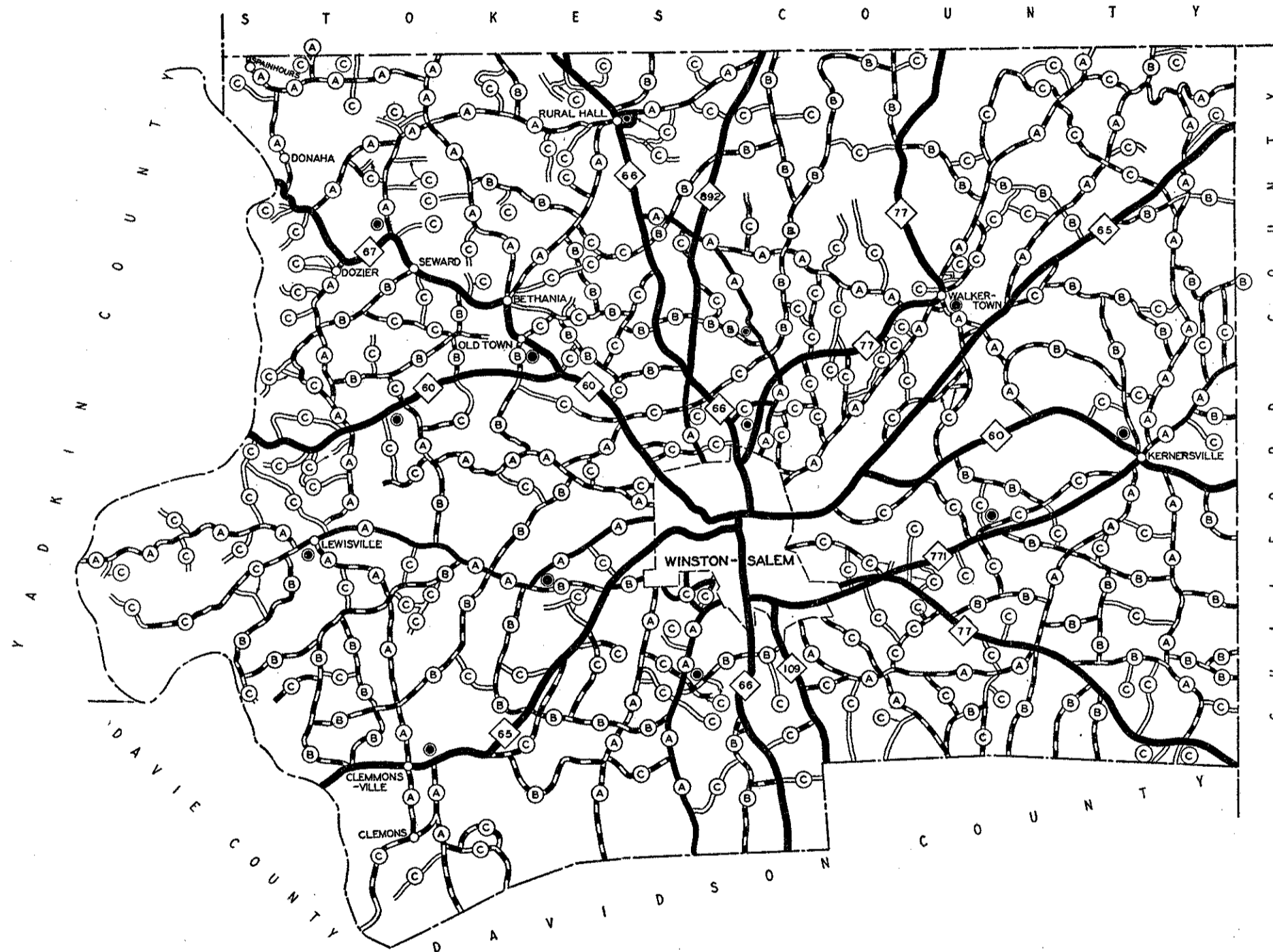
COUNTY UNITS	STATE HIGHWAYS 105.15 MILES				TYPES				
	A	B	C	TOTALS	H.S.	TS&G	GR.	UNIMP.	TOTALS
EDGECOMBE CO. HWY COMM.	75.1	136.7	100.3	312.1	11.1	53.9	202.2	44.9	312.1
ROCKY MT. ROAD DISTRICT	36.0	44.8	58.5	139.3	12.0	19.9	96.7	10.7	139.3
WHITAKER TOWNSHIP	6.3	22.8	3.7	32.8		5.2	26.5	1.1	32.8
TOTALS	117.4	204.3	162.5	484.2	23.1	79.0	325.4	56.7	484.2

- LEGEND**
- STATE HIGHWAYS
 - COUNTY "
 - " "
 - " "
 - COUNTY ROAD TYPES
 - HARD SURFACE
 - TS - S C - GRAVEL
 - GRADED
 - UNIMPROVED
 - CONSOL. SCHOOLS

NORTH CAROLINA COUNTY ROAD SURVEY 1930
PREPARED UNDER THE DIRECTION OF
STATE HIGHWAY COMMISSION
STATE TAX COMMISSION
U.S. BUREAU OF PUBLIC ROADS

FORSYTH COUNTY SEVENTH DISTRICT

SCALE
MILES



NORTH CAROLINA COUNTY ROAD SURVEY 1930
PREPARED UNDER THE DIRECTION OF
STATE HIGHWAY COMMISSION
STATE TAX COMMISSION
U.S. BUREAU OF PUBLIC ROADS

STATE HWYS. 129.85 MILES	
COUNTY HIGHWAYS	
CLASS	MILES
A	153.8
B	152.4
C	267.8
TOTAL	574.0
TYPES	
H.S.	34.8
T.S. & G.	380.8
GRADED	158.4
UNIMP.	0.0
TOTAL	574.0

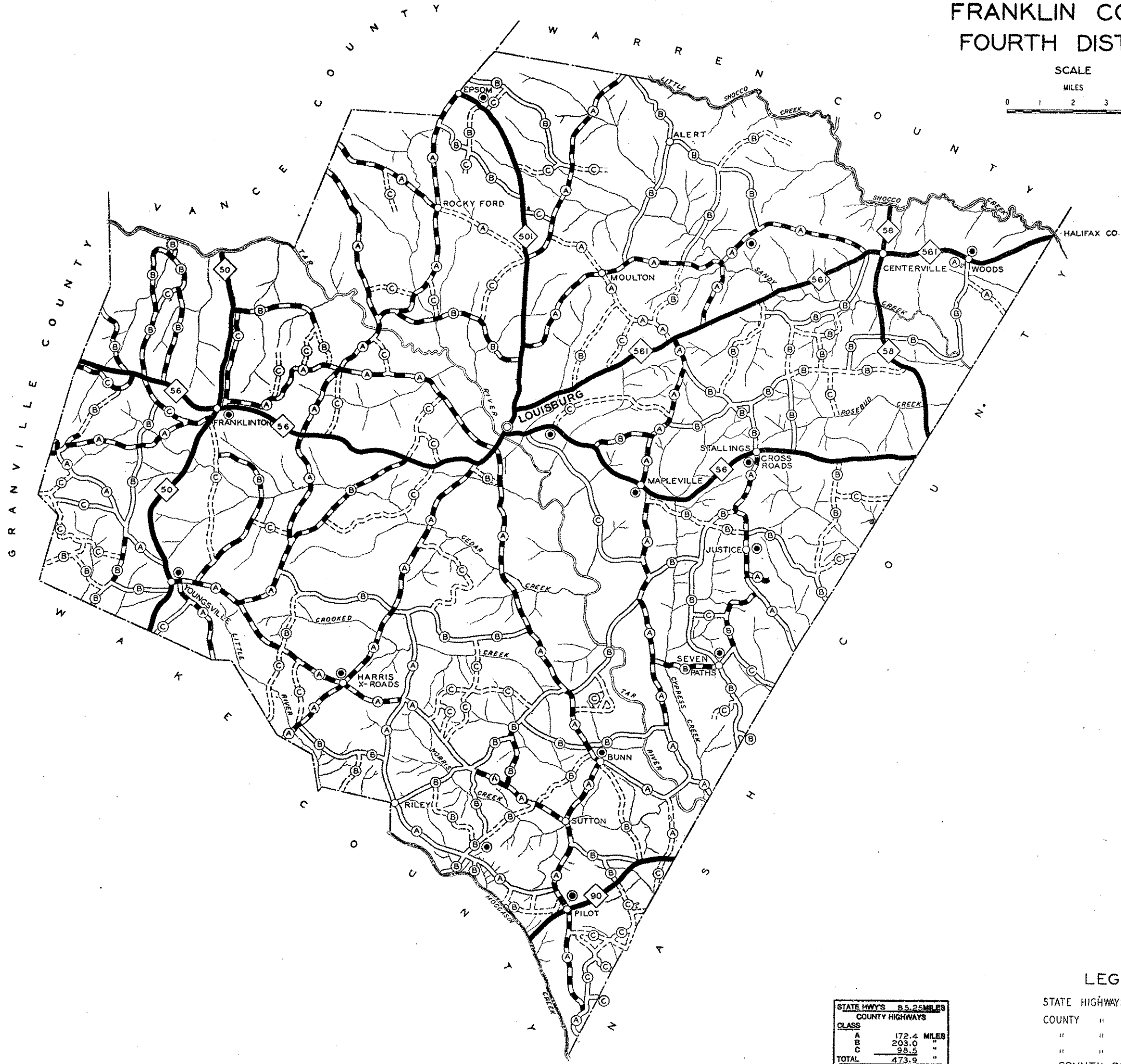

LEGEND

- STATE HIGHWAYS
- COUNTY "
- " "
- " "
- COUNTY ROAD TYPES
- HARD SURFACE
- T.S. - SC - GRAVEL
- GRADED
- UNIMPROVED
- CONSOL. SCHOOLS

FRANKLIN COUNTY FOURTH DISTRICT

SCALE

MILES



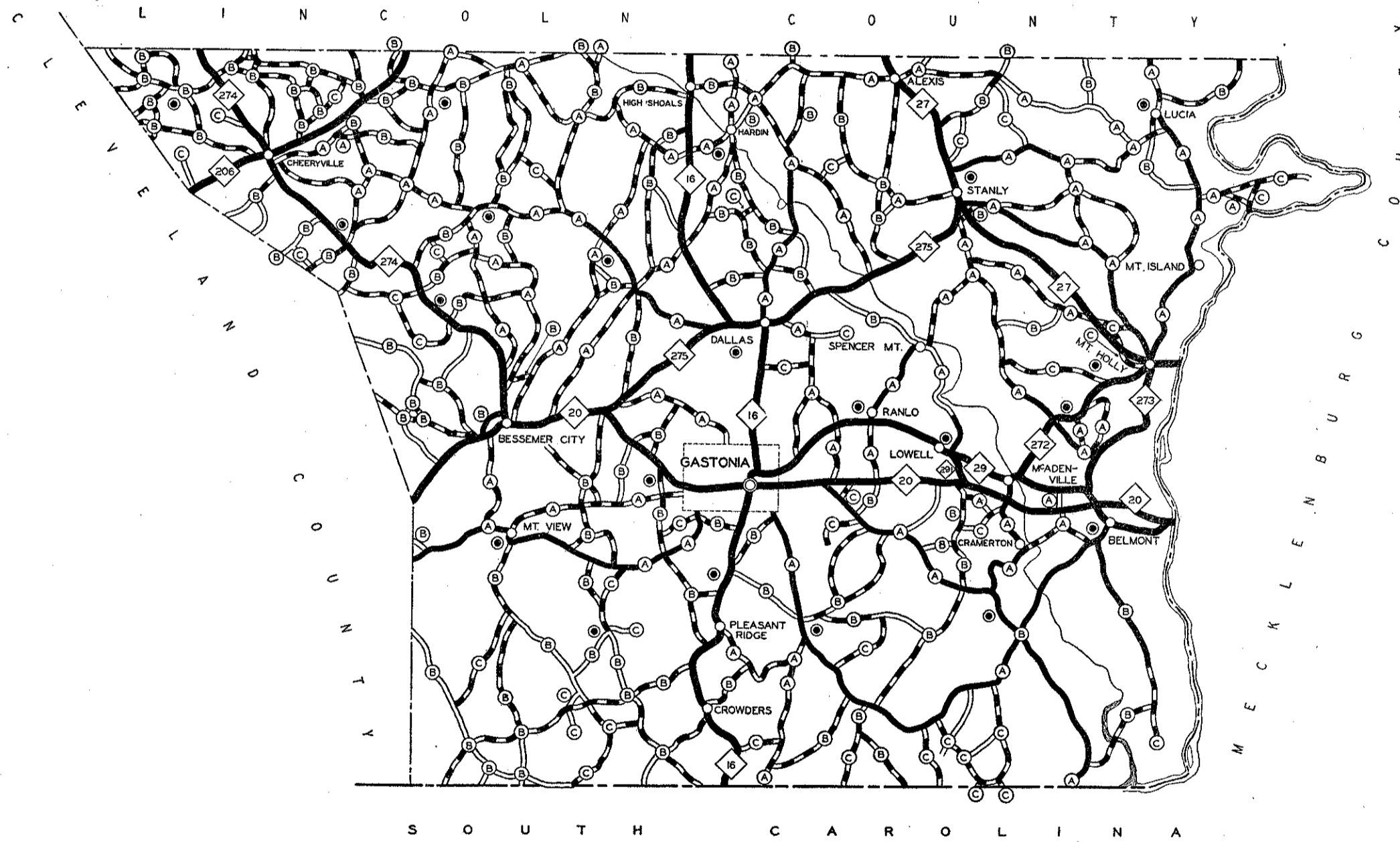
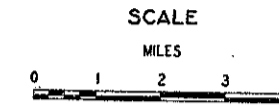
NORTH CAROLINA COUNTY ROAD SURVEY 1930
PREPARED UNDER THE DIRECTION OF
STATE HIGHWAY COMMISSION
STATE TAX COMMISSION
U.S. BUREAU OF PUBLIC ROADS

STATE HWYS 85.25 MILES	
COUNTY HIGHWAYS	
CLASS	MILES
A	172.4
B	203.0
C	98.5
TOTAL	473.9
TYPES	
H. S.	0.0
T. S. & G.	170.6
GRADED	161.0
UNIMP.	142.3
TOTAL	473.9

LEGEND

- STATE HIGHWAYS
- COUNTY "
- " "
- " "
- " "
- COUNTY ROAD TYPES
- HARD SURFACE
- TS - SC - GRAVEL
- GRADED
- UNIMPROVED
- CONSOL. SCHOOLS

GASTON COUNTY SIXTH DISTRICT



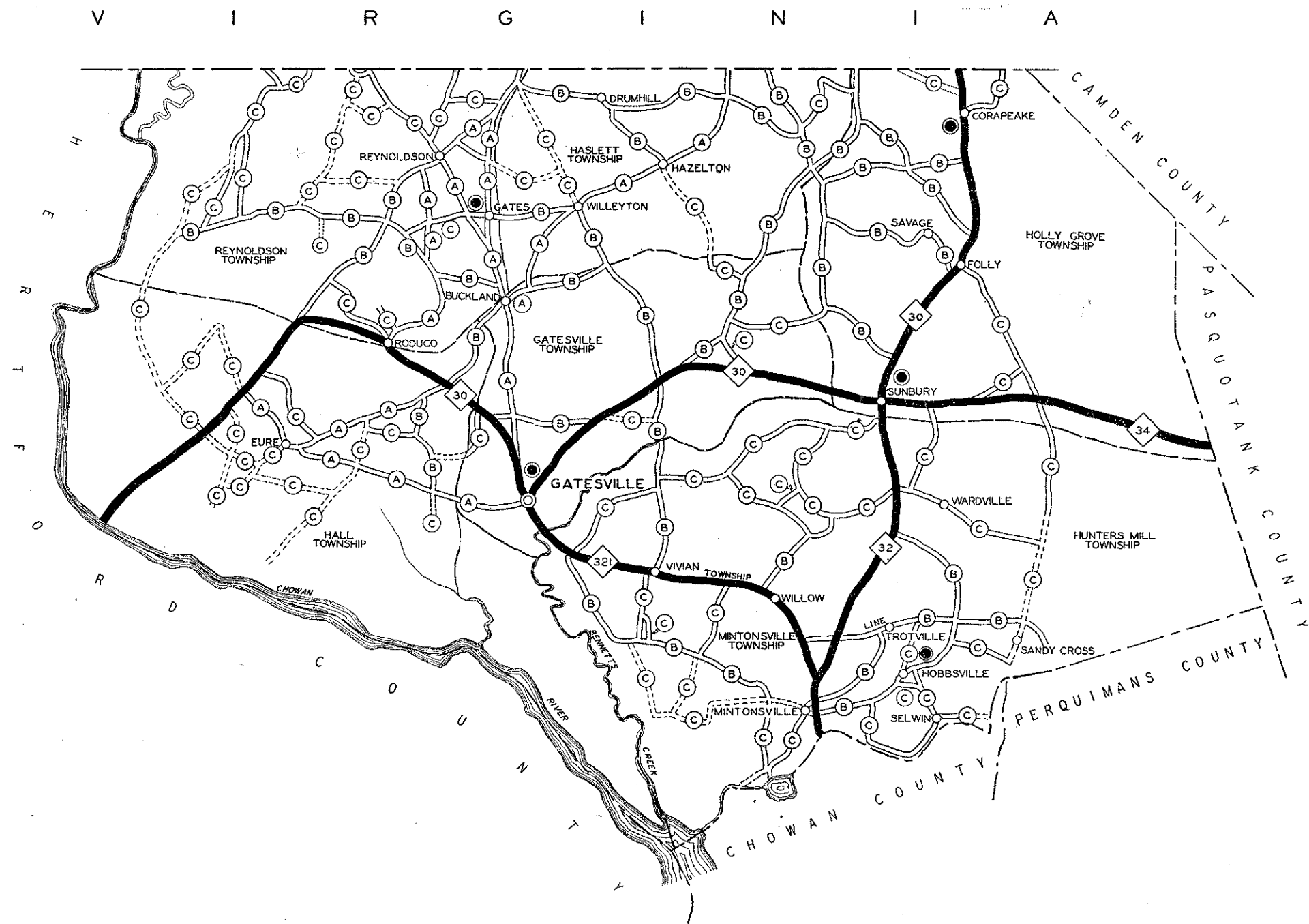
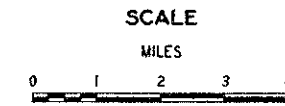
NORTH CAROLINA COUNTY ROAD SURVEY 1930
PREPARED UNDER THE DIRECTION OF
STATE HIGHWAY COMMISSION
STATE TAX COMMISSION
U.S. BUREAU OF PUBLIC ROADS

STATE HWY'S 105.20 MILES	
COUNTY HIGHWAYS	
CLASS	MILES
A	212.2
B	210.0
C	49.1
TOTAL	471.3
TYPES	
H. S.	76.3
T. S. & G.	326.5
GRADED	68.5
UNIMP.	0.0
TOTAL	471.3

LEGEND

- STATE HIGHWAYS
- COUNTY "
- " "
- " "
- " "
- COUNTY ROAD TYPES
- HARD SURFACE
- TS-SC-GRAVEL
- GRADED
- UNIMPROVED
- CONSOL. SCHOOLS

GATES COUNTY FIRST DISTRICT



NORTH CAROLINA COUNTY ROAD SURVEY 1930
PREPARED UNDER THE DIRECTION OF
STATE HIGHWAY COMMISSION
STATE TAX COMMISSION
U.S. BUREAU OF PUBLIC ROADS

TOWNSHIPS	STATE HIGHWAYS 55.90 MILES				TOTALS			
	CLASS			TOTALS	TYPES		TOTALS	
	A	B	C		H.S.	TS&G.	GR.	UNIMP.
GATESVILLE	5.8	12.9	6.7	25.4			23.8	1.6
HALL	9.4	4.4	25.4	39.2			16.9	22.3
HASLETT	7.4	19.7	9.2	36.3			29.2	7.1
HOLLY GROVE		18.7	8.1	26.8			25.3	1.5
HUNTERS MILL		36.5	2.8	39.3			36.5	2.8
MINTONVILLE		19.7	24.4	44.1			31.4	12.7
REYNOLDSON	14.9	14.3	27.6	56.8			46.1	10.7
TOTALS	37.5	126.2	104.2	267.9			209.2	58.7

LEGEND

STATE HIGHWAYS

COUNTY "

" "

" "

COUNTY ROAD TYPES

HARD SURFACE

TS - SC - GRAVEL

GRADED

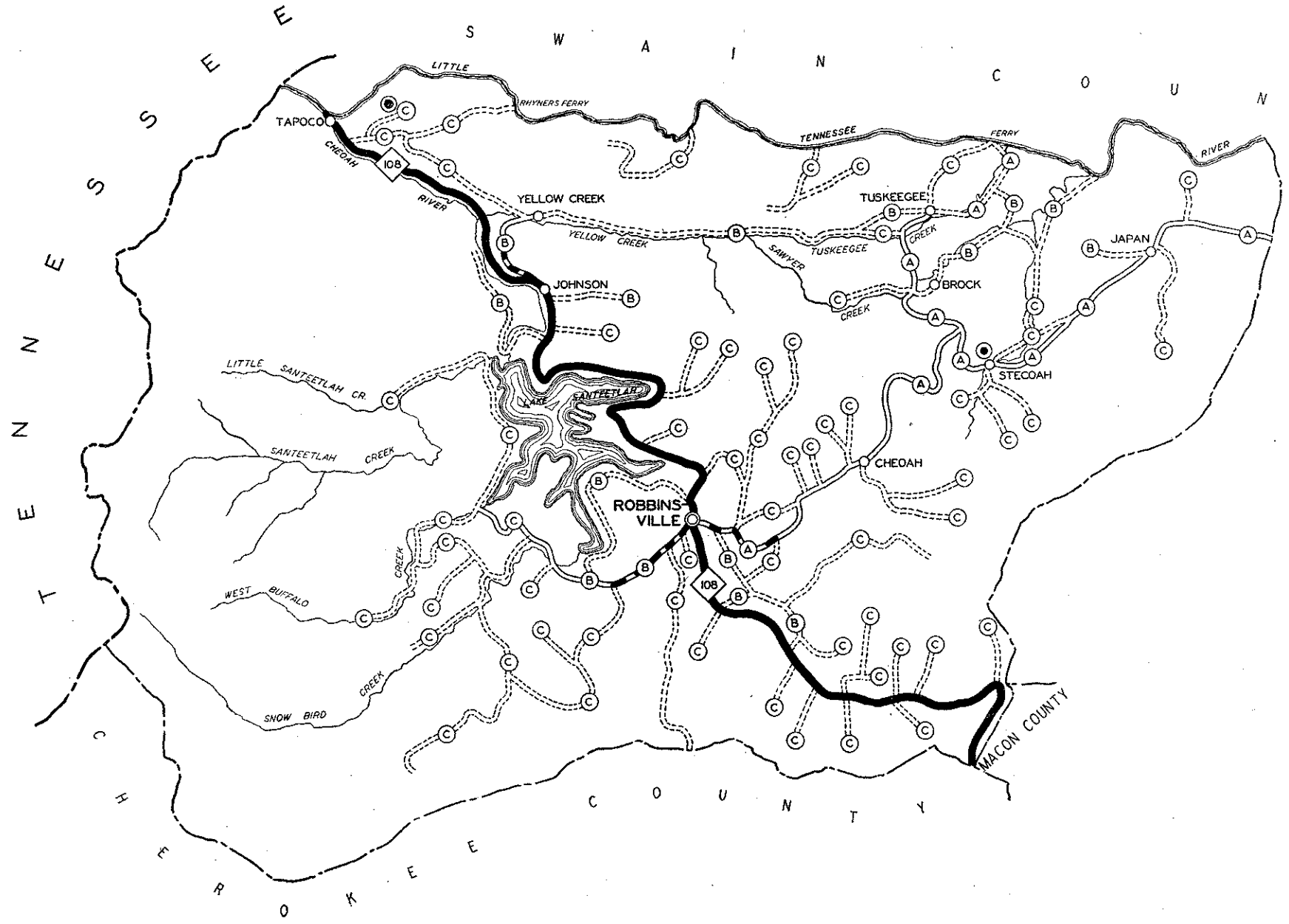
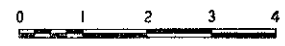
UNIMPROVED

CONSOL. SCHOOLS

GRAHAM COUNTY NINTH DISTRICT

SCALE

MILES



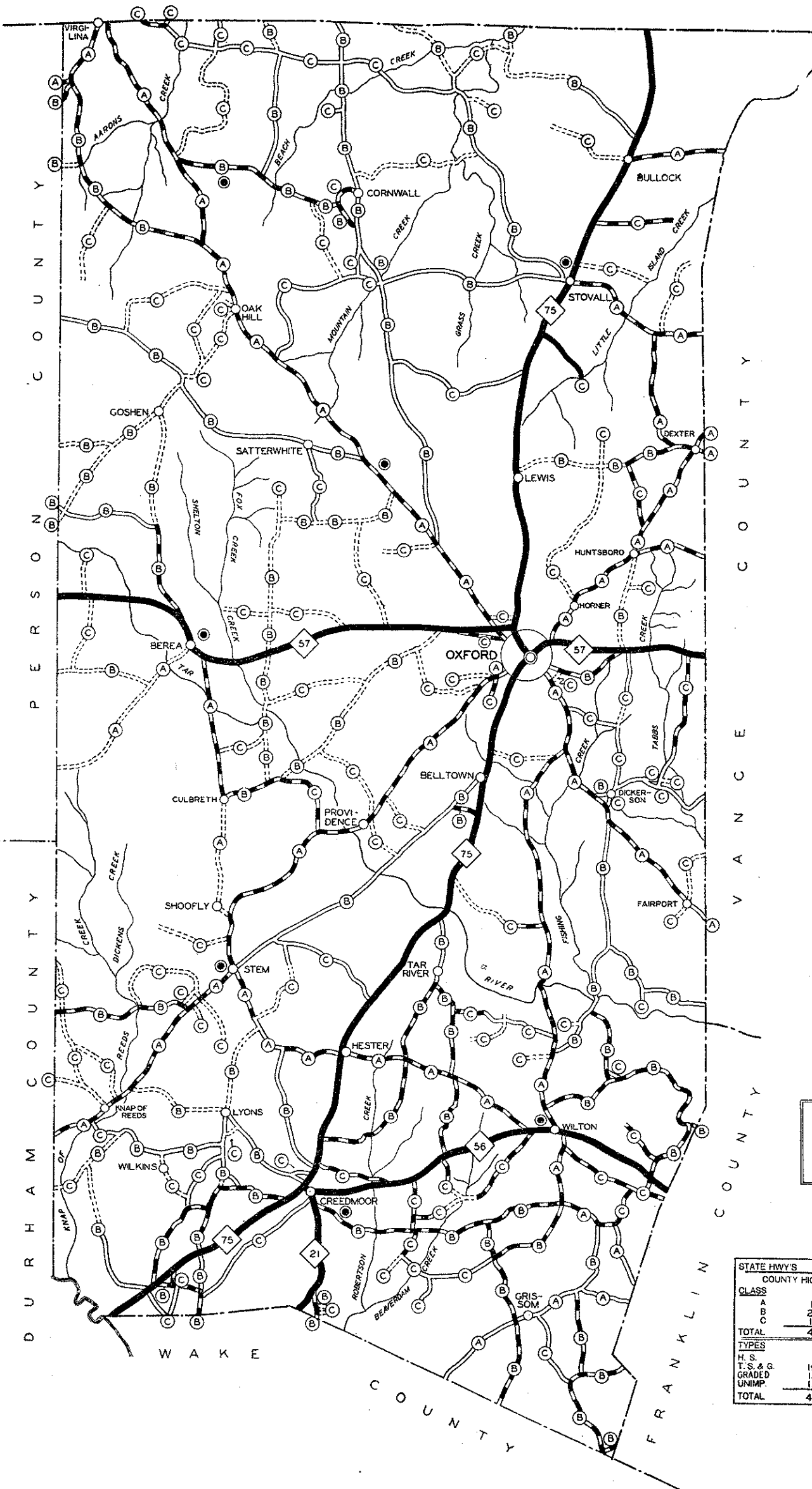
NORTH CAROLINA COUNTY ROAD SURVEY 1930
PREPARED UNDER THE DIRECTION OF
STATE HIGHWAY COMMISSION
STATE TAX COMMISSION
U.S. BUREAU OF PUBLIC ROADS

STATE HWYS 37.30 MILES	
COUNTY HIGHWAYS	
CLASS	MILES
A	27.5
B	29.5
C	133.2
TOTAL	190.2
TYPES	
H.S.	0.0
T.S. & G.	5.9
GRADED	29.5
UNIMP.	154.8
TOTAL	190.2

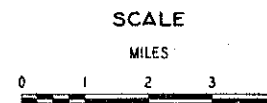
LEGEND

- STATE HIGHWAYS
- COUNTY " "
- " "
- " "
- COUNTY ROAD TYPES
- HARD SURFACE
- T.S. - SC - GRAVEL
- GRADED
- UNIMPROVED
- CONSOL. SCHOOLS

V I R G I N I A



GRANVILLE COUNTY FOURTH DISTRICT



NORTH CAROLINA COUNTY ROAD SURVEY 1930
PREPARED UNDER THE DIRECTION OF
STATE HIGHWAY COMMISSION
STATE TAX COMMISSION
U.S. BUREAU OF PUBLIC ROADS

STATE HWY'S	69.75	MILES
COUNTY HIGHWAYS		
CLASS		
A	111.3	MILES
B	203.1	"
C	176.7	"
TOTAL	491.1	"
TYPES		
H. S.	1.9	"
T. S. & G.	192.5	"
GRADED	136.8	"
UNIMP.	159.9	"
TOTAL	491.1	"

- LEGEND**
- STATE HIGHWAYS
 - COUNTY "
 - " "
 - " "
 - COUNTY ROAD TYPES
 - HARD SURFACE
 - T. S. - S. C. - GRAVEL
 - GRADED
 - UNIMPROVED
 - CONSOL. SCHOOLS

D U R R A M C O O N T Y

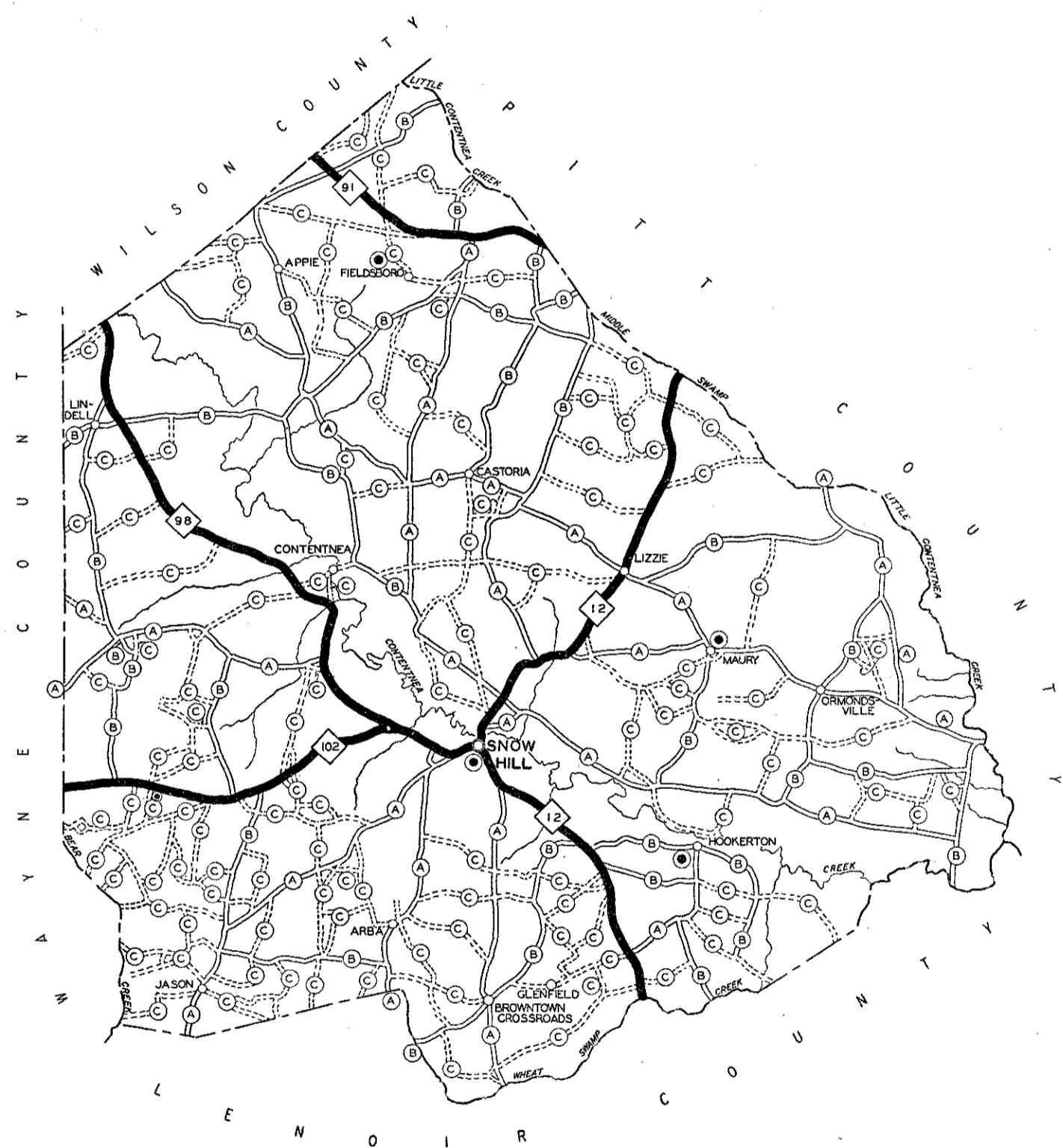
P E R S O N C O U N T Y

W A K E

C O U N T Y

F R A N K L I N C O U N T Y

GREENE COUNTY SECOND DISTRICT



NORTH CAROLINA COUNTY ROAD SURVEY 1930
PREPARED UNDER THE DIRECTION OF
STATE HIGHWAY COMMISSION
STATE TAX COMMISSION
U.S. BUREAU OF PUBLIC ROADS

STATE HWY'S 42.35 MILES	
COUNTY HWYWAYS	
CLASS	
A	89.4 MILES
B	91.3 "
C	218.0 "
TOTAL	398.7 "
TYPES	
H. S.	0.0 "
T. S. & G.	0.0 "
GRADED	179.6 "
UNIMP.	220.1 "
TOTAL	399.7 "

LEGEND

STATE HIGHWAYS

COUNTY "

" "

" "

COUNTY ROAD TYPES

HARD SURFACE

TS - SC - GRAVEL

GRADED

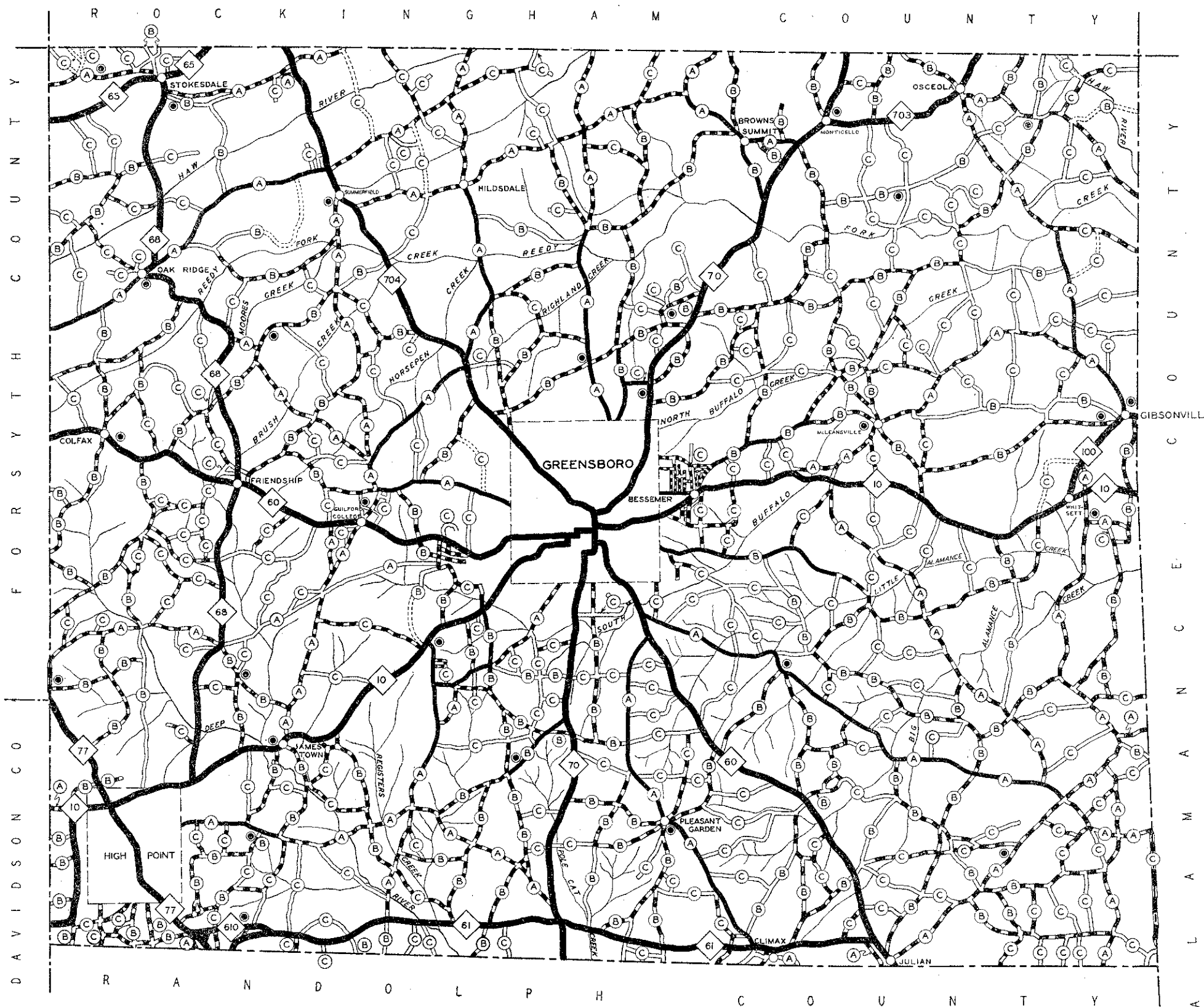
UNIMPROVED

CONSOL. SCHOOLS

GUILFORD COUNTY

FIFTH DISTRICT

SCALE
MILES



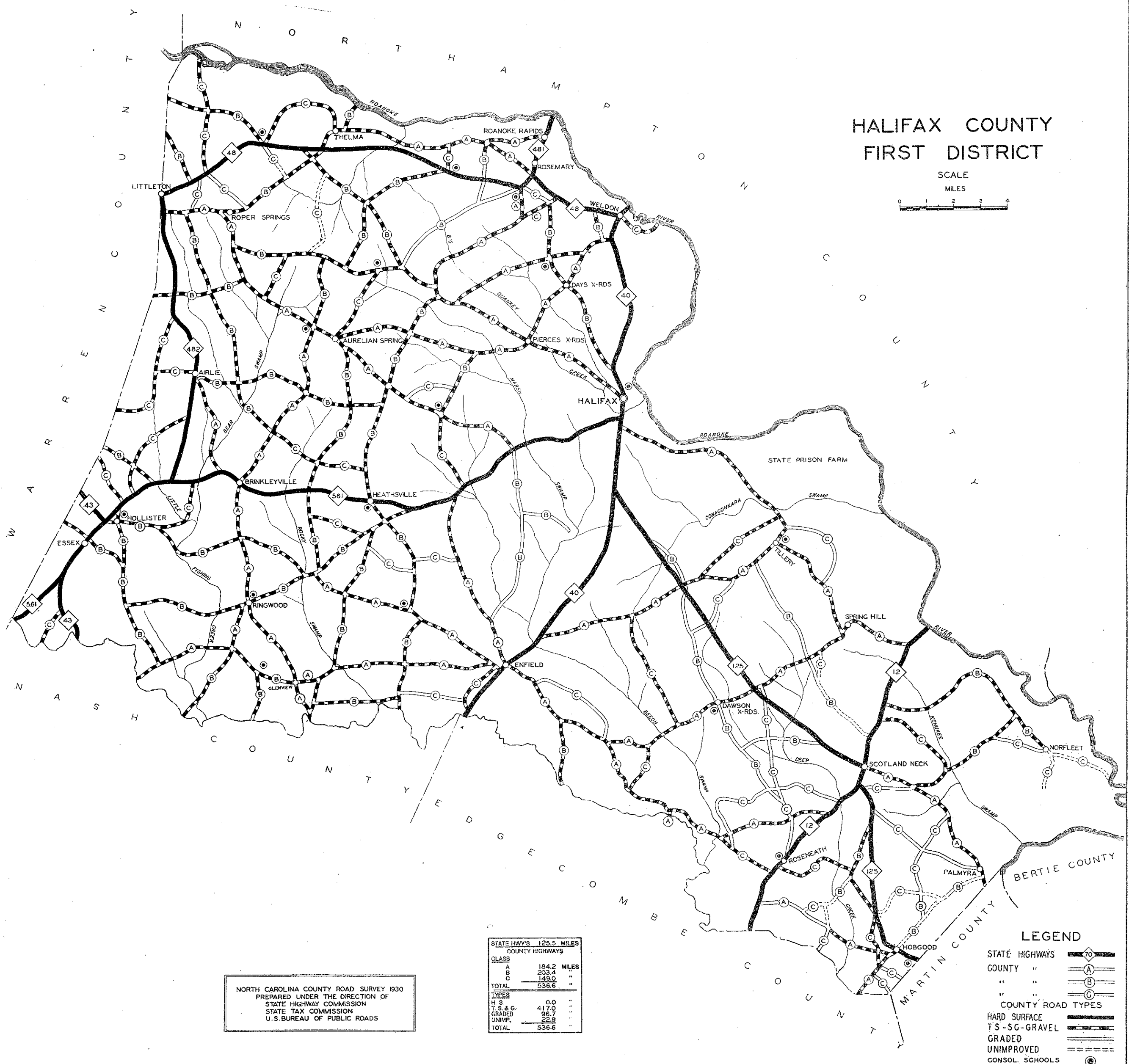
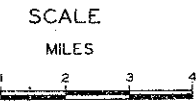
NORTH CAROLINA COUNTY ROAD SURVEY 1930
PREPARED UNDER THE DIRECTION OF
STATE HIGHWAY COMMISSION
STATE TAX COMMISSION
U.S. BUREAU OF PUBLIC ROADS

STATE HWYS.	169.10 MILES
COUNTY HIGHWAYS	
CLASS	
A	202.4 MILES
B	357.4 "
C	431.9 "
TOTAL	991.7 "
TYPES	
H.S.	107.3 "
T.S. & G.	475.0 "
GRADED	382.1 "
UNIMP.	27.3 "
TOTAL	991.7 "

LEGEND

- STATE HIGHWAYS
- COUNTY HIGHWAYS
- " "
- " "
- COUNTY ROAD TYPES
- HARD SURFACE
- T.S. - SC - GRAVEL
- GRADED
- UNIMPROVED
- CONSOL. SCHOOLS

HALIFAX COUNTY FIRST DISTRICT



NORTH CAROLINA COUNTY ROAD SURVEY 1930
PREPARED UNDER THE DIRECTION OF
STATE HIGHWAY COMMISSION
STATE TAX COMMISSION
U.S. BUREAU OF PUBLIC ROADS

STATE HWYS 125.5 MILES	
COUNTY HIGHWAYS	
CLASS	MILES
A	184.2
B	203.4
C	149.0
TOTAL	536.6
TYPES	
H. S.	0.0
T. S. & G.	417.0
GRADED	96.7
UNIMP.	22.9
TOTAL	536.6

LEGEND

STATE HIGHWAYS	
COUNTY " " " "	
" " " "	
" " " "	
COUNTY ROAD TYPES	
HARD SURFACE	
T. S. - G. - GRAVEL	
GRADED	
UNIMPROVED	
CONSOL. SCHOOLS	

HARNETT COUNTY FOURTH DISTRICT



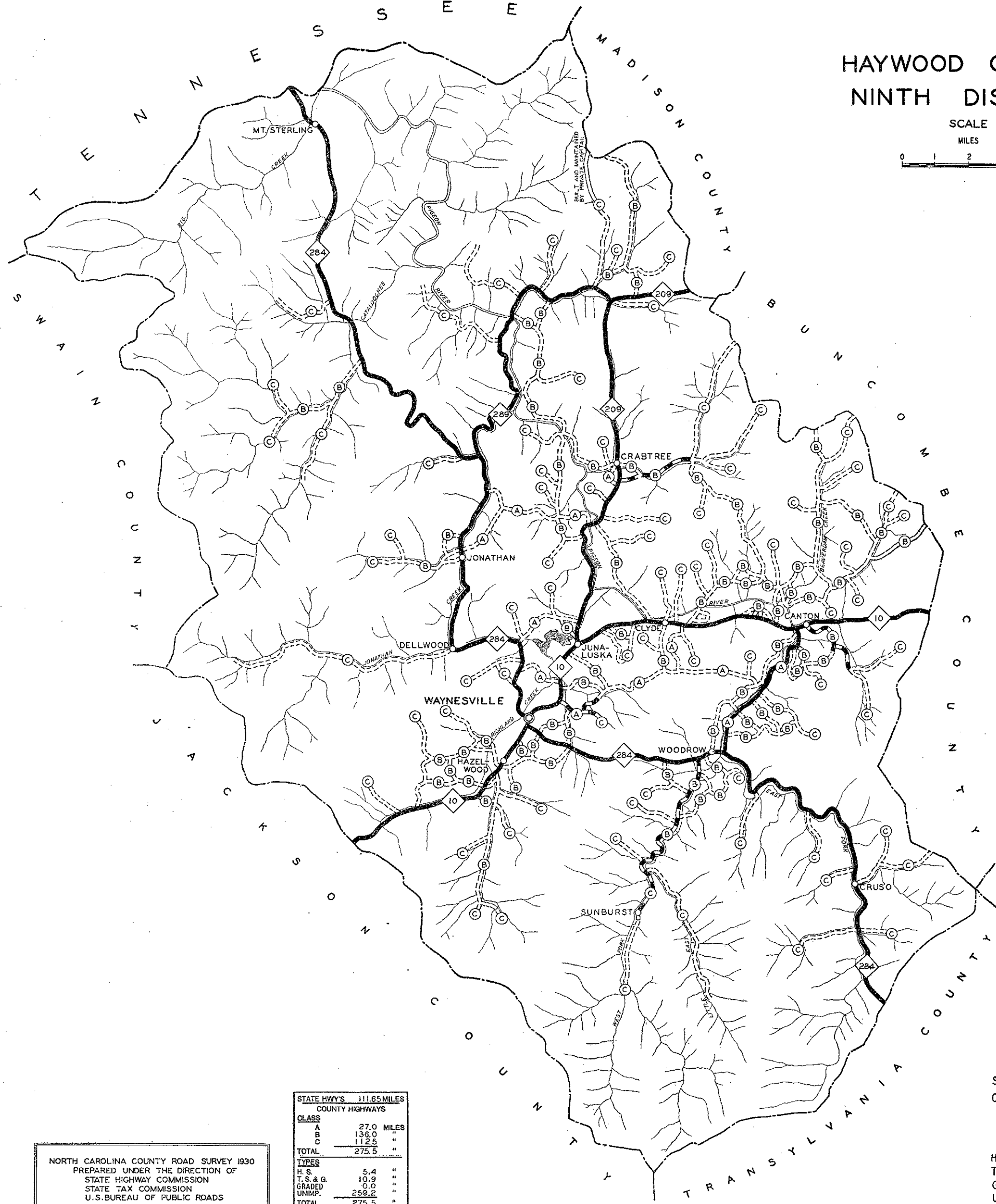
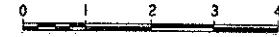
NORTH CAROLINA COUNTY ROAD SURVEY 1930
PREPARED UNDER THE DIRECTION OF
STATE HIGHWAY COMMISSION
STATE TAX COMMISSION
U.S. BUREAU OF PUBLIC ROADS

STATE HWY'S	93.25	MILES
COUNTY HIGHWAYS		
CLASS		MILES
A	120.3	
B	166.3	
C	235.5	
TOTAL	512.0	
TYPES		
H. S.	0.0	
T. S. & G.	196.1	
GRADED	225.4	
UNIMP.	100.5	
TOTAL	512.0	

- LEGEND**
- STATE HIGHWAYS
 - COUNTY HIGHWAYS
 - " "
 - " "
 - COUNTY ROAD TYPES
 - HARD SURFACE
 - TS-S-C-GRAVEL
 - GRADED
 - UNIMPROVED
 - CONSOL. SCHOOLS

HAYWOOD COUNTY NINTH DISTRICT

SCALE
MILES



NORTH CAROLINA COUNTY ROAD SURVEY 1930
PREPARED UNDER THE DIRECTION OF
STATE HIGHWAY COMMISSION
STATE TAX COMMISSION
U.S. BUREAU OF PUBLIC ROADS

STATE HWYS 111.65 MILES	
COUNTY HIGHWAYS	
CLASS	MILES
A	27.0
B	136.0
C	112.5
TOTAL	275.5
TYPES	MILES
H.S.	5.4
T.S. & G.	10.9
GRADED	10.0
UNIMP.	259.2
TOTAL	275.5

LEGEND

STATE HIGHWAYS

COUNTY

COUNTY ROAD TYPES

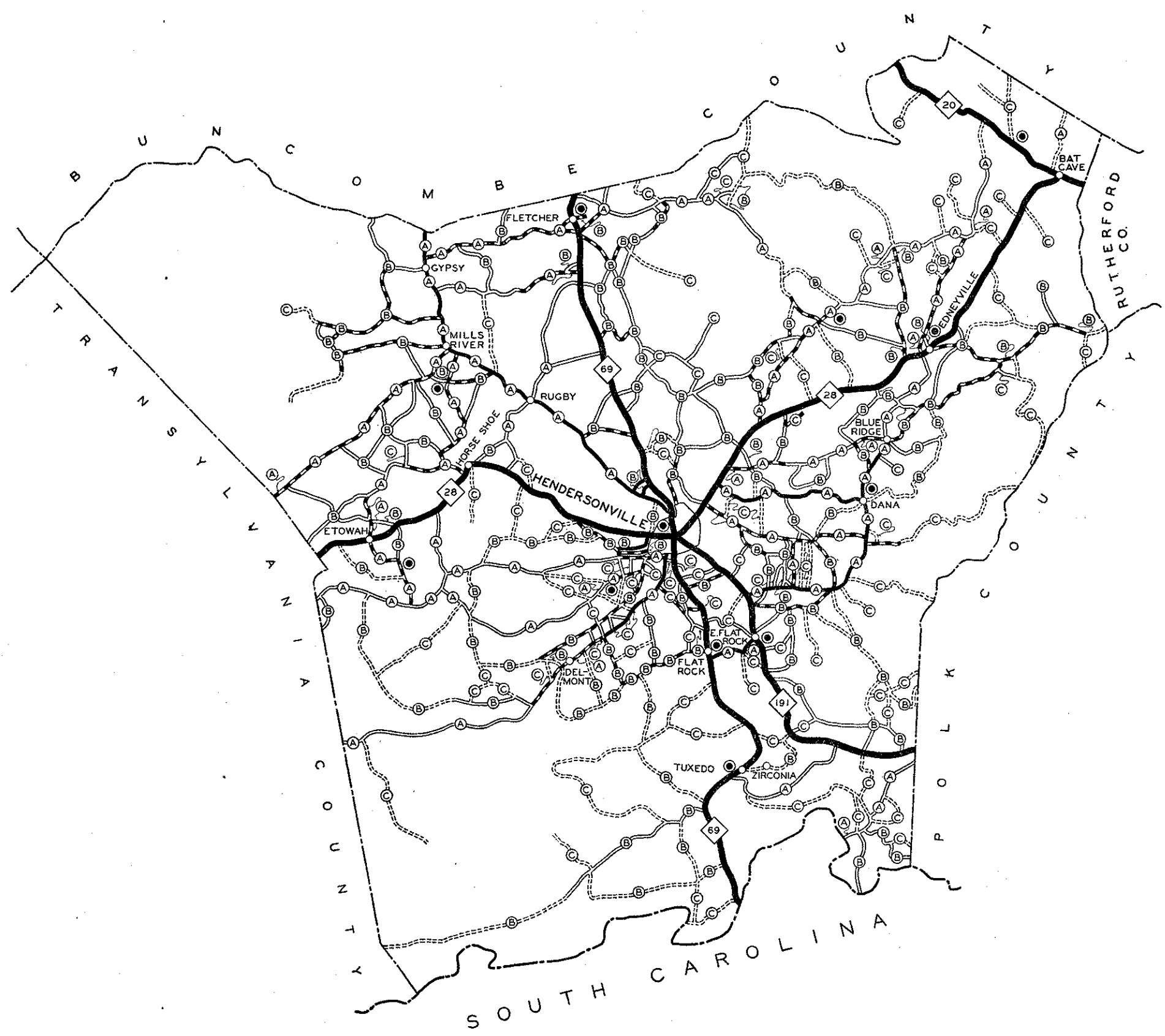
HARD SURFACE

TS - SC - GRAVEL

GRADED

UNIMPROVED

HENDERSON COUNTY EIGHTH DISTRICT



NORTH CAROLINA COUNTY ROAD SURVEY 1930
PREPARED UNDER THE DIRECTION OF
STATE HIGHWAY COMMISSION
STATE TAX COMMISSION
U.S. BUREAU OF PUBLIC ROADS

STATE HWY'S 64.20 MILES	
COUNTY HIGHWAYS	
CLASS	MILES
A	146.20
B	221.50
C	128.30
TOTAL	496.00
TYPES	
H. S.	27.40
T. S. & G.	106.85
GRADED	187.30
UNIMP.	194.45
TOTAL	496.00

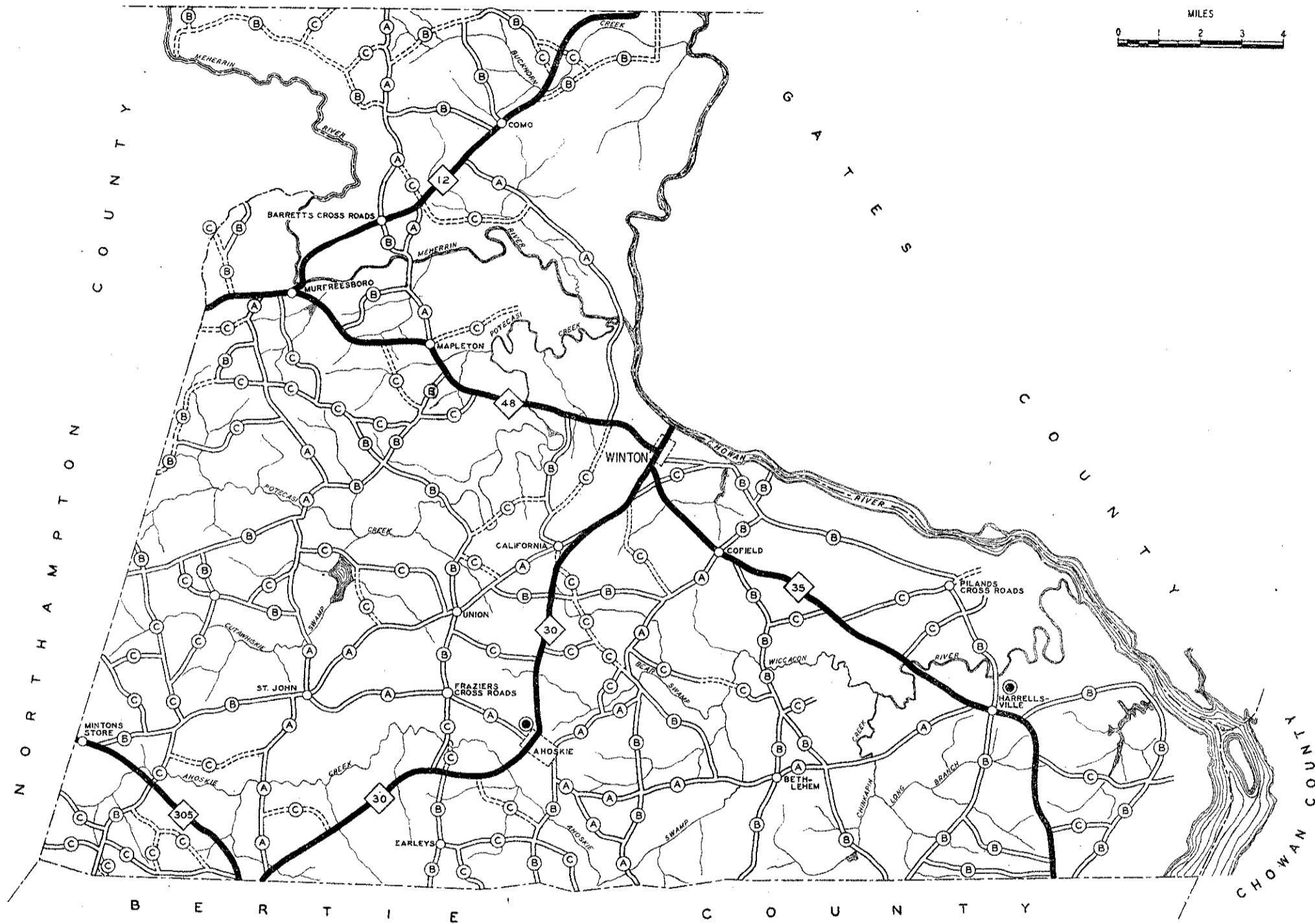

LEGEND

STATE HIGHWAYS	
COUNTY " "	
" "	
" "	
COUNTY ROAD TYPES	
HARD SURFACE	
T S - S C - GRAVEL	
GRADED	
UNIMPROVED	
CONSOL. SCHOOLS	

HERTFORD COUNTY FIRST DISTRICT

V I R G I N I A

SCALE



NORTH CAROLINA COUNTY ROAD SURVEY 1930
PREPARED UNDER THE DIRECTION OF
STATE HIGHWAY COMMISSION
STATE TAX COMMISSION
U.S. BUREAU OF PUBLIC ROADS

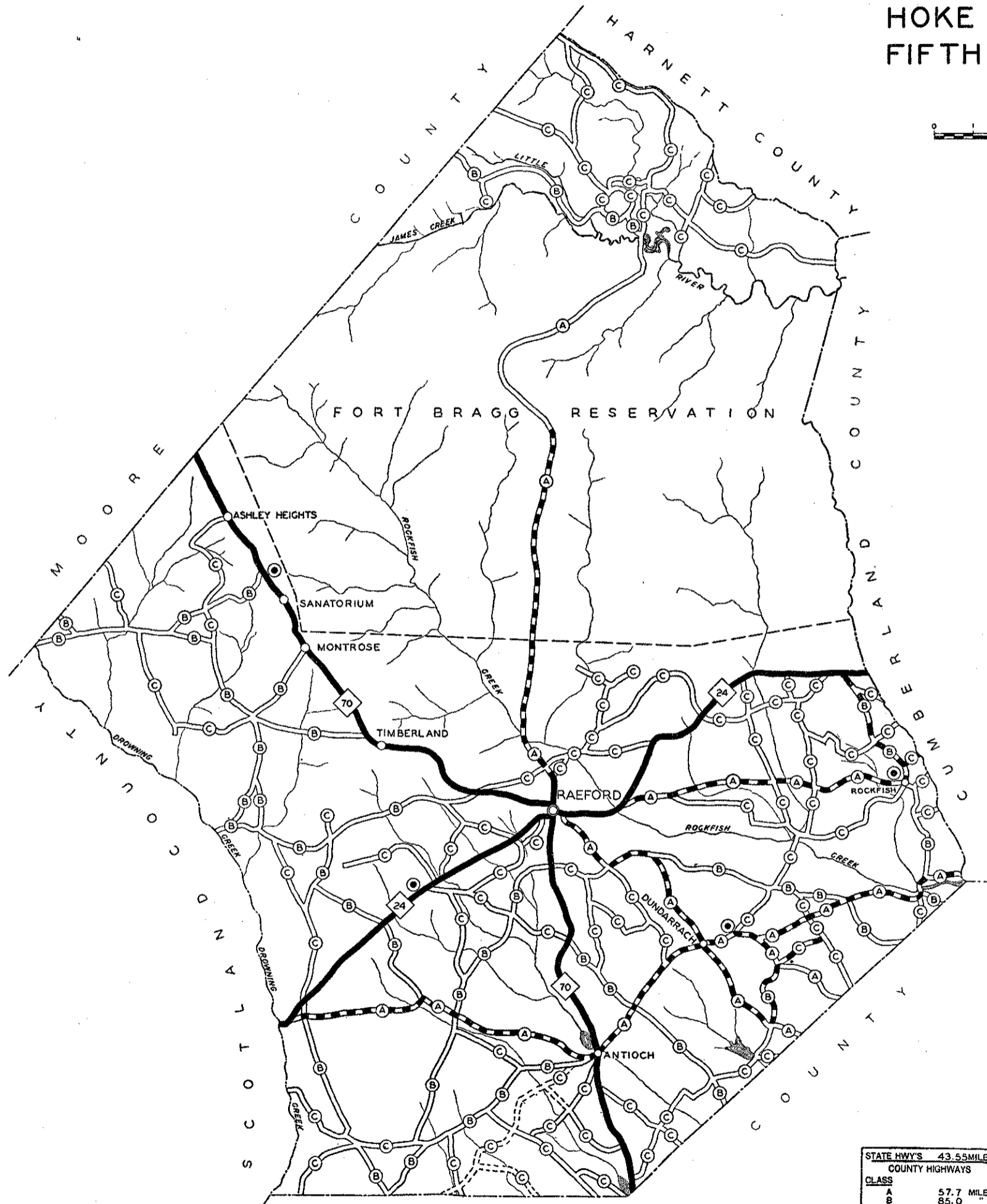
STATE HWY'S 60.80 MILES	
COUNTY HIGHWAYS	
CLASS	MILES
A	72.5
B	131.0
C	110.8
TOTAL	314.1
TYPE	
H. S.	0.0
T. S. & G.	0.0
GRADED	246.8
UNIMP.	67.3
TOTAL	314.1

LEGEND

- STATE HIGHWAYS
- COUNTY "
- " "
- " "
- COUNTY ROAD TYPES
- HARD SURFACE
- TS-SC-GRAVEL
- GRADED
- UNIMPROVED
- CONSOL. SCHOOLS

HOKE COUNTY FIFTH DISTRICT

SCALE
MILES



NORTH CAROLINA COUNTY ROAD SURVEY 1930
PREPARED UNDER THE DIRECTION OF
STATE HIGHWAY COMMISSION
STATE TAX COMMISSION
U.S. BUREAU OF PUBLIC ROADS

STATE HWYS - 43.55 MILES	
COUNTY HIGHWAYS	
CLASS	
A	57.7 MILES
B	85.0 "
C	155.3 "
TOTAL	298.0 "
TYPES	
H.S.	0.0 "
T.S. & G.	54.7 "
GRADED	234.0 "
UNIMP.	9.3 "
TOTAL	298.0 "

LEGEND


- STATE HIGHWAYS
- COUNTY "
- " "
- " "
- COUNTY ROAD TYPES
- HARD SURFACE
- T.S. - SC - GRAVEL
- GRADED
- UNIMPROVED
- CONSOL. SCHOOLS

R O B E S O N

HYDE COUNTY FIRST DISTRICT

SCALE

MILES



WASHINGTON COUNTY TYRRELL COUNTY

DARE COUNTY

COUNTY

BEAUFORT COUNTY

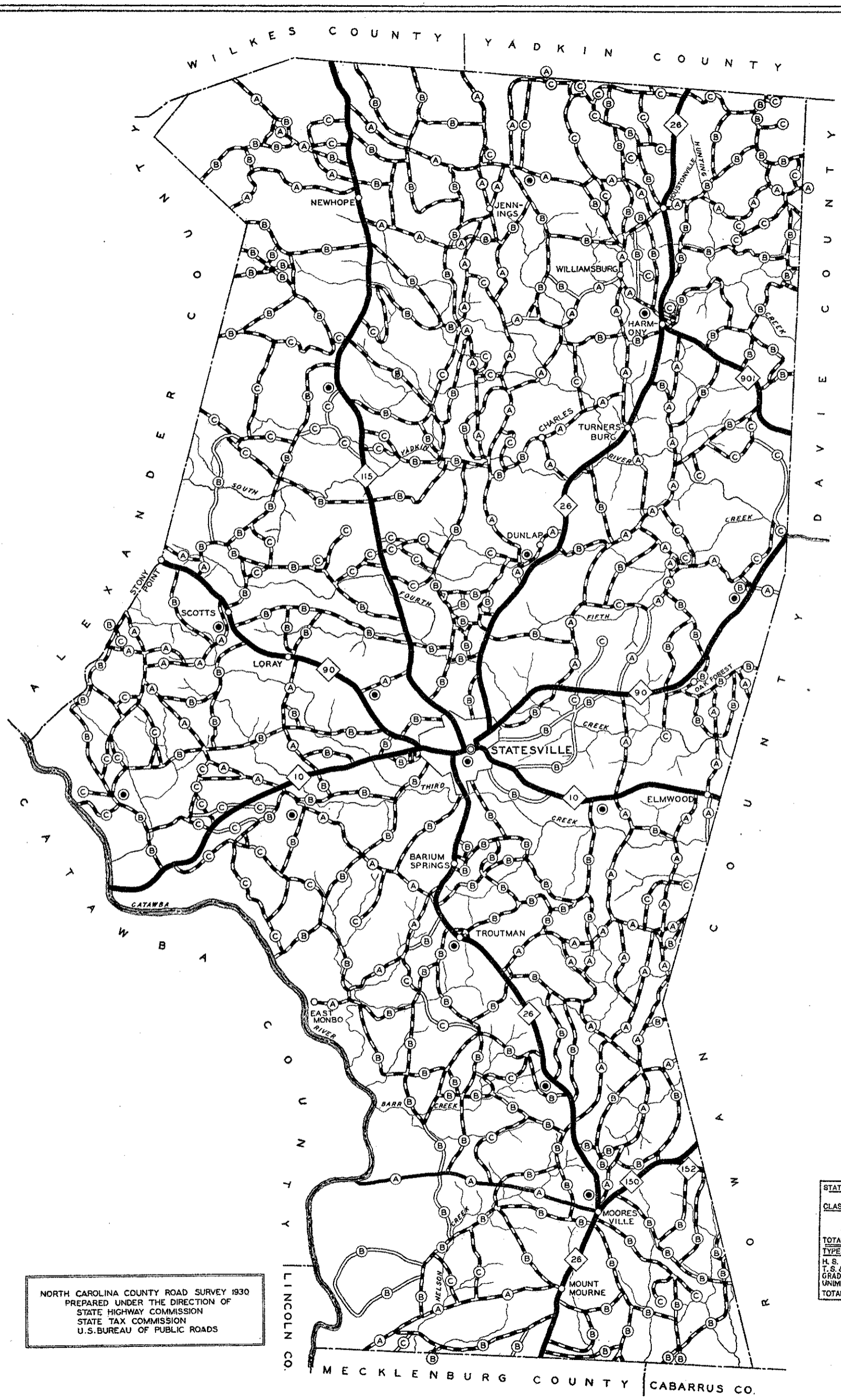


NORTH CAROLINA COUNTY ROAD SURVEY 1930
 PREPARED UNDER THE DIRECTION OF
 STATE HIGHWAY COMMISSION
 STATE TAX COMMISSION
 U.S. BUREAU OF PUBLIC ROADS

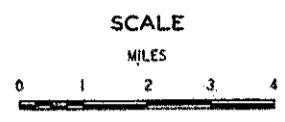
STATE HWYS - 57.0 MILES	
COUNTY HIGHWAYS	
CLASS	MILES
A	19.6
B	62.1
C	66.4
TOTAL	148.1
TYPES	
H.S.	0.0
T.S. & G.	0.0
GRADED	77.6
UNIMP.	70.5
TOTAL	148.1

LEGEND

- STATE HWYS
- COUNTY "
- " "
- " "
- COUNTY ROAD TYPES
- HARD SURFACE
- TS - SC - GRAVEL
- GRADED
- UNIMPROVED
- SCHOOLS



**IREDELL COUNTY
SIXTH DISTRICT**



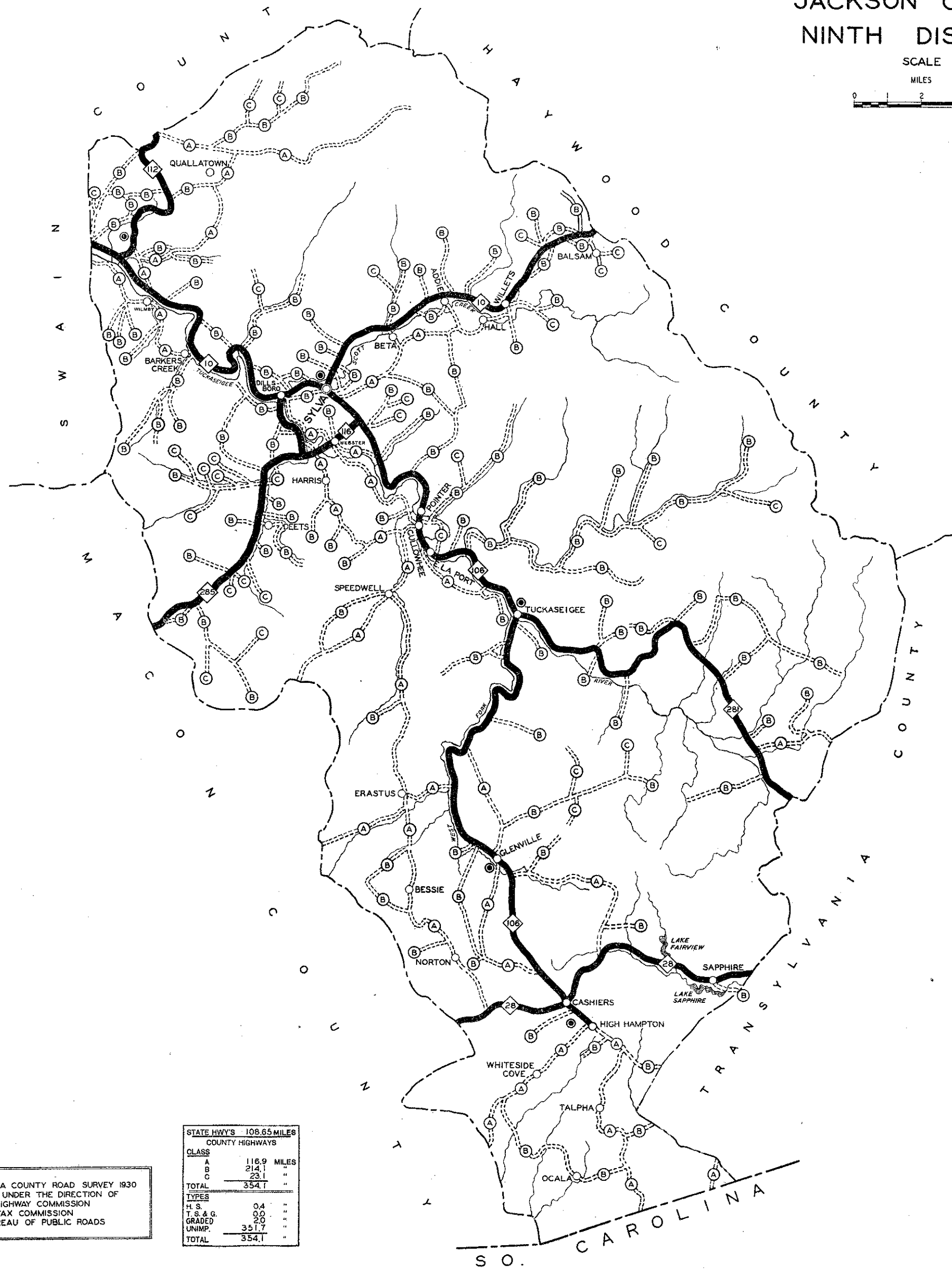
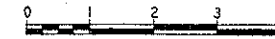
NORTH CAROLINA COUNTY ROAD SURVEY 1930
PREPARED UNDER THE DIRECTION OF
STATE HIGHWAY COMMISSION
STATE TAX COMMISSION
U.S. BUREAU OF PUBLIC ROADS

STATE HWY'S 11960 MILES	
COUNTY HIGHWAYS	
CLASS	MILES
A	215.9
B	446.4
C	136.7
TOTAL	799.0
COUNTY ROAD TYPES	
H. S.	7.1
T. S. & G.	739.5
GRADED	55.4
UNIMP.	0.0
TOTAL	799.0

- LEGEND**
- STATE HIGHWAYS
 - COUNTY " "
 - " "
 - " "
 - COUNTY ROAD TYPES
 - HARD SURFACE
 - TS-SC-GRAVEL
 - GRADED
 - UNIMPROVED
 - CONSOL. SCHOOLS

JACKSON COUNTY NINTH DISTRICT

SCALE
MILES



NORTH CAROLINA COUNTY ROAD SURVEY 1930
PREPARED UNDER THE DIRECTION OF
STATE HIGHWAY COMMISSION
STATE TAX COMMISSION
U.S. BUREAU OF PUBLIC ROADS

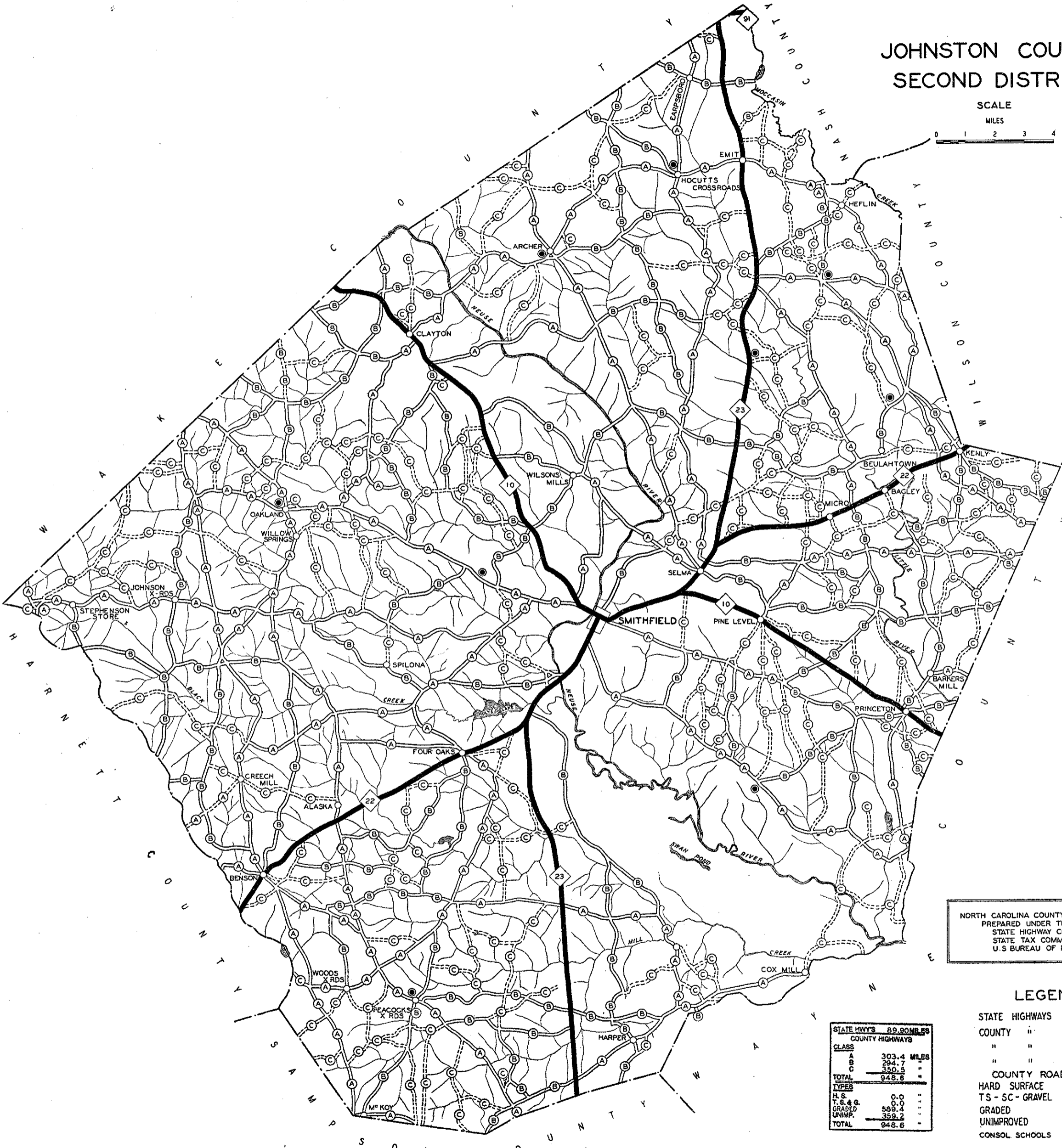
STATE HWYS 108.65 MILES	
COUNTY HIGHWAYS	
CLASS	MILES
A	116.9
B	214.1
C	23.1
TOTAL	354.1
TYPES	
T.S.	0.4
T.S. & G.	0.0
GRADED	2.0
UNIMP.	351.7
TOTAL	354.1

LEGEND

- STATE HIGHWAYS
- COUNTY " "
- " "
- " "
- COUNTY ROAD TYPES
- HARD SURFACE
- T.S.-SC-GRAVEL
- GRADED
- UNIMPROVED
- CONSOL. SCHOOLS

JOHNSTON COUNTY SECOND DISTRICT

SCALE
MILES
0 1 2 3 4



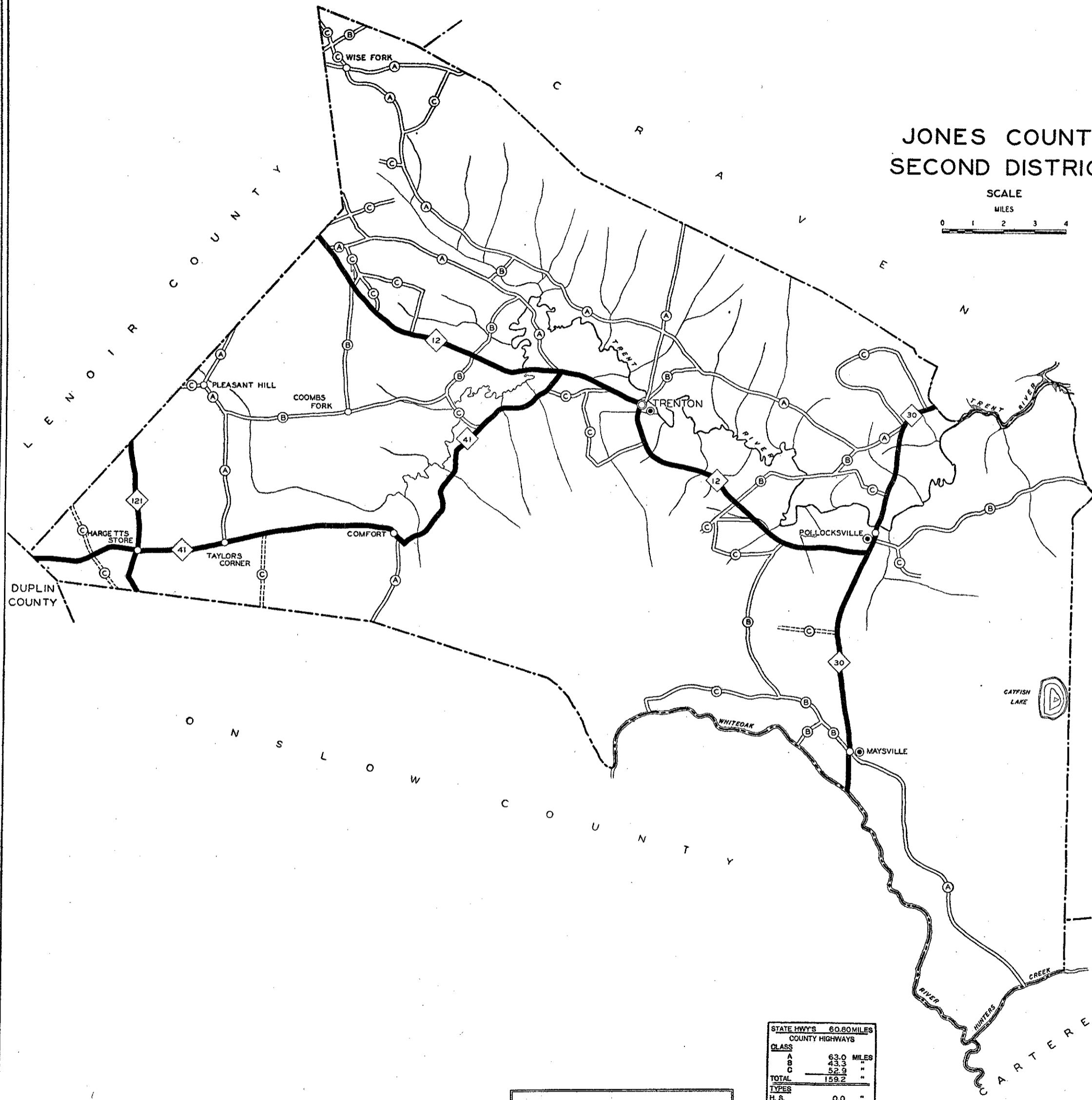
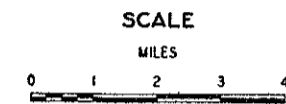
NORTH CAROLINA COUNTY ROAD SURVEY 1930
PREPARED UNDER THE DIRECTION OF
STATE HIGHWAY COMMISSION
STATE TAX COMMISSION
U.S. BUREAU OF PUBLIC ROADS

STATE HWYS. 89, 201, 68	
COUNTY HIGHWAYS	
CLASS	MILES
A	303.4
B	294.7
C	350.5
TOTAL	948.6
TYPES	
H.S.	0.0
T.S. & G.	0.0
GRADED	589.4
UNIMP.	359.2
TOTAL	948.6

LEGEND

- STATE HIGHWAYS
- COUNTY "
- " "
- " "
- COUNTY ROAD TYPES
- HARD SURFACE
- T.S. - SC - GRAVEL
- GRADED
- UNIMPROVED
- CONSOL. SCHOOLS

JONES COUNTY SECOND DISTRICT



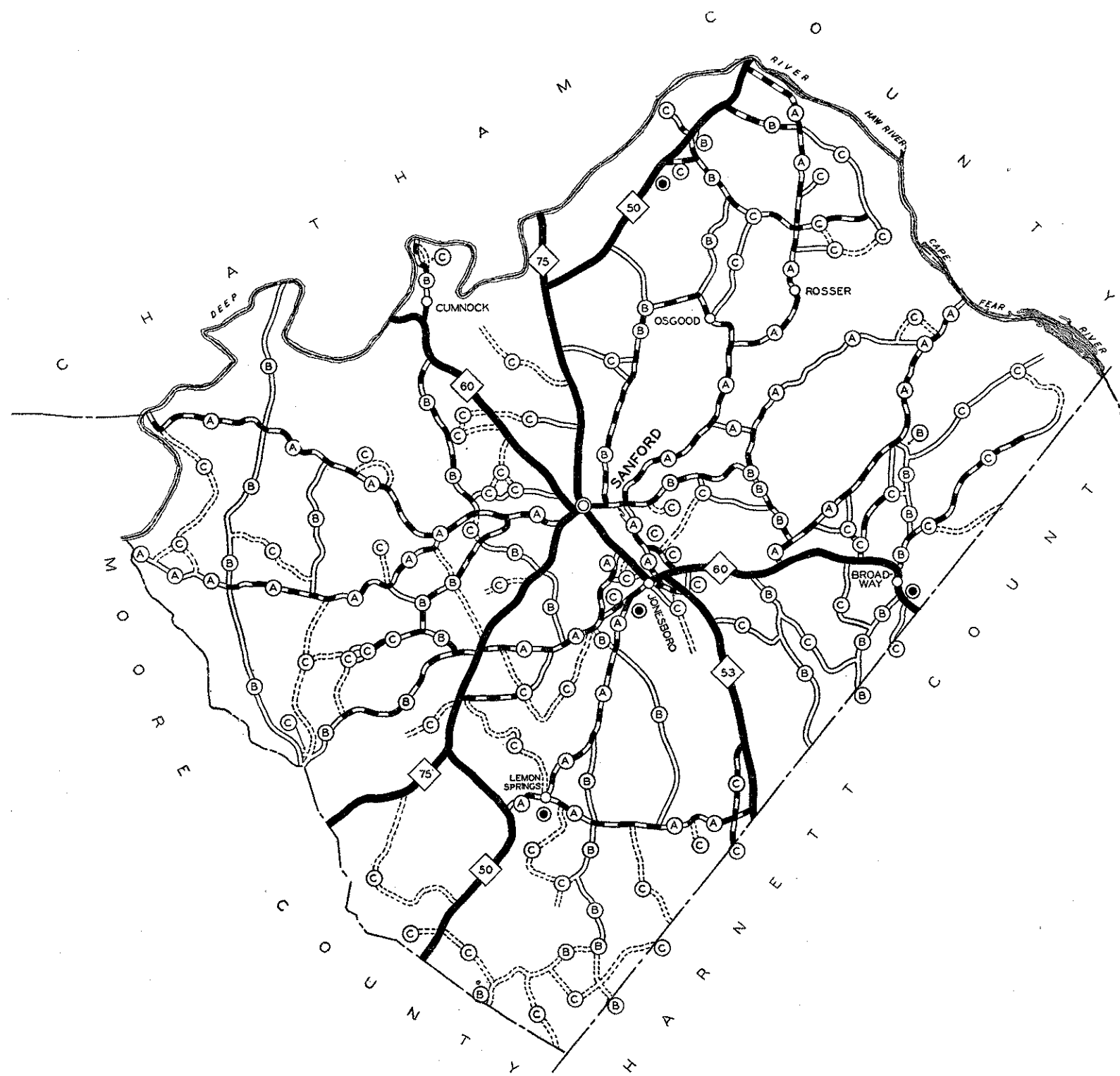
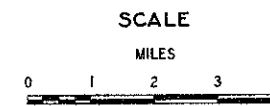
NORTH CAROLINA COUNTY ROAD SURVEY 1930
PREPARED UNDER THE DIRECTION OF
STATE HIGHWAY COMMISSION
STATE TAX COMMISSION
U.S. BUREAU OF PUBLIC ROADS

STATE HWYS	60.80 MILES
COUNTY HIGHWAYS	
CLASS	
A	63.0
B	43.3
C	52.9
TOTAL	159.2
TYPES	
H. S.	0.0
T. S. & G.	0.0
GRADED	150.9
UNIMP.	8.3
TOTAL	159.2

LEGEND

STATE HIGHWAYS	
COUNTY " "	
" " "	
" " "	
COUNTY ROAD TYPES	
HARD SURFACE	
TS - SC - GRAVEL	
GRADED	
UNIMPROVED	
CONSOL. SCHOOLS	

LEE COUNTY FOURTH DISTRICT



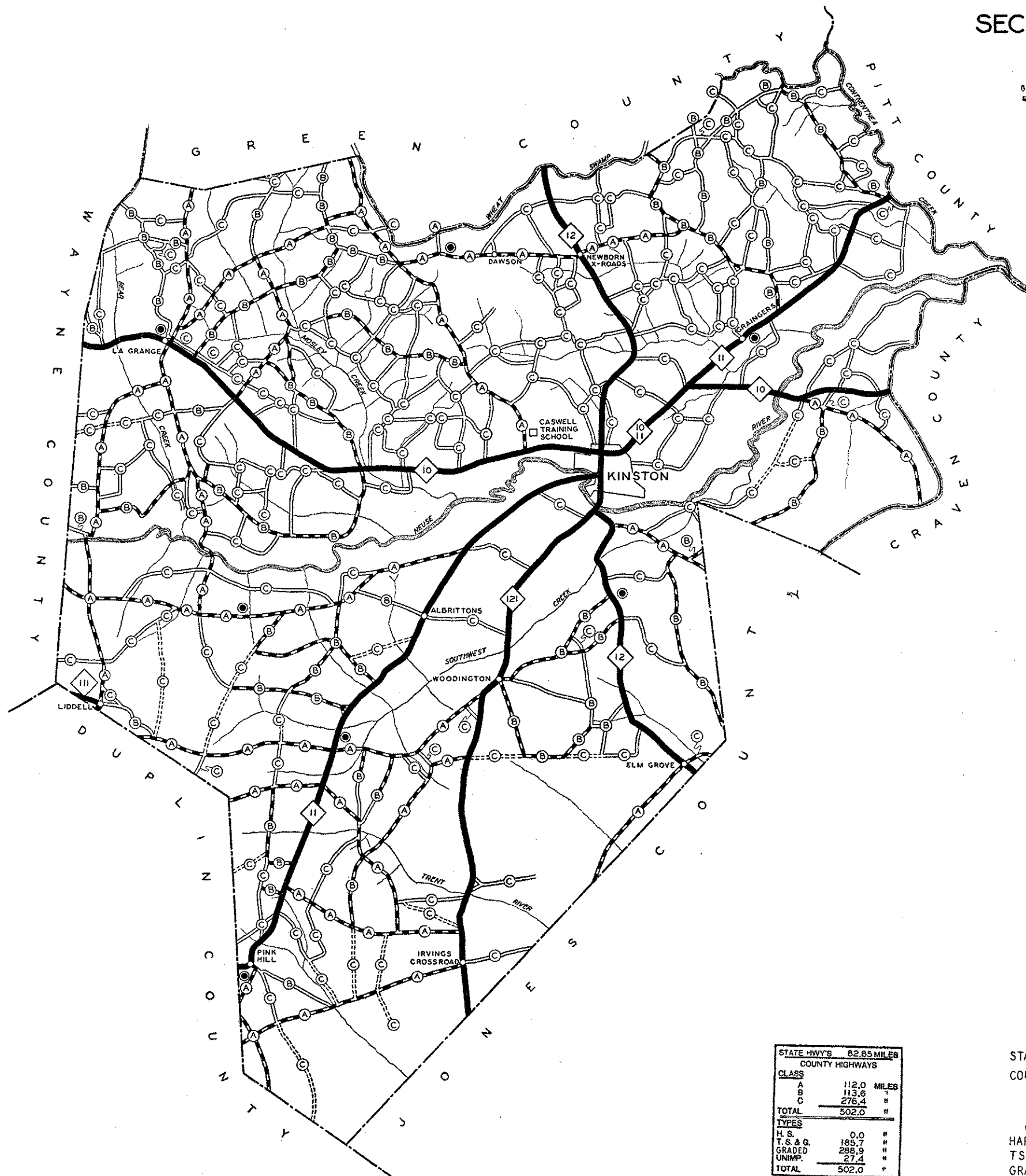
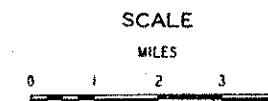
NORTH CAROLINA COUNTY ROAD SURVEY 1930
PREPARED UNDER THE DIRECTION OF
STATE HIGHWAY COMMISSION
STATE TAX COMMISSION
U.S. BUREAU OF PUBLIC ROADS

STATE HWY'S	52.20 MILES
COUNTY HIGHWAYS	
CLASS	MILES
A	82.8
B	88.9
C	121.9
TOTAL	273.6
TYPES	
H. S.	0.0
T. S. & G.	107.6
GRADED	91.8
UNIMP.	74.2
TOTAL	273.6

LEGEND

- STATE HIGHWAYS
- COUNTY " "
- " "
- " "
- COUNTY ROAD TYPES
- HARD SURFACE
- T. S. - SC - GRAVEL
- GRADED
- UNIMPROVED
- CONSOL. SCHOOLS

LENOIR COUNTY SECOND DISTRICT



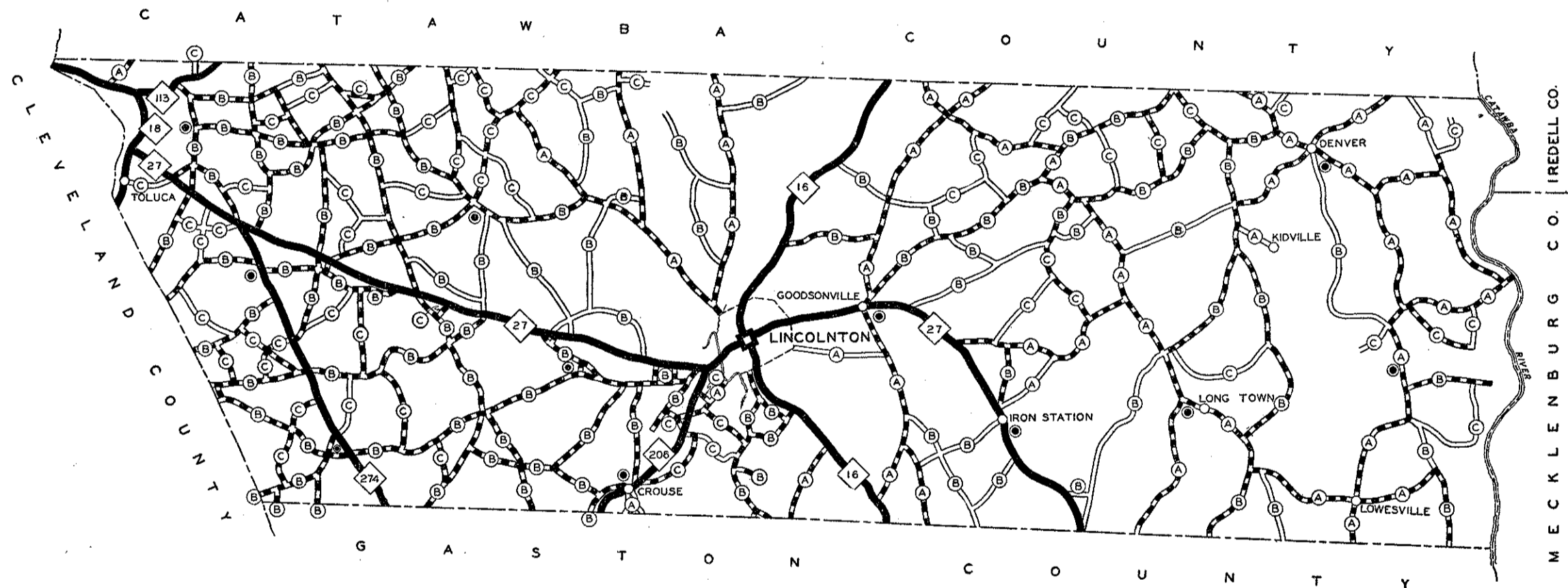
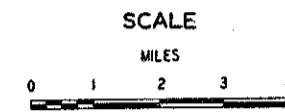
STATE HWYS	82.85	MILES
COUNTY HIGHWAYS		
CLASS		MILES
A	112.0	"
B	113.6	"
C	276.4	"
TOTAL	502.0	"
TYPES		
H.S.	0.0	"
T.S. & G.	185.7	"
GRADED	285.9	"
UNIMP.	27.4	"
TOTAL	502.0	"

LEGEND

STATE HIGHWAYS	
COUNTY " "	
" " "	
" " "	
COUNTY ROAD TYPES	
HARD SURFACE	
T.S. - S.C. - GRAVEL	
GRADED	
UNIMPROVED	
CONSOL. SCHOOLS	

NORTH CAROLINA COUNTY ROAD SURVEY 1930
PREPARED UNDER THE DIRECTION OF
STATE HIGHWAY COMMISSION
STATE TAX COMMISSION
U.S. BUREAU OF PUBLIC ROADS

LINCOLN COUNTY SIXTH DISTRICT



NORTH CAROLINA COUNTY ROAD SURVEY 1930
PREPARED UNDER THE DIRECTION OF
STATE HIGHWAY COMMISSION
STATE TAX COMMISSION
U.S. BUREAU OF PUBLIC ROADS

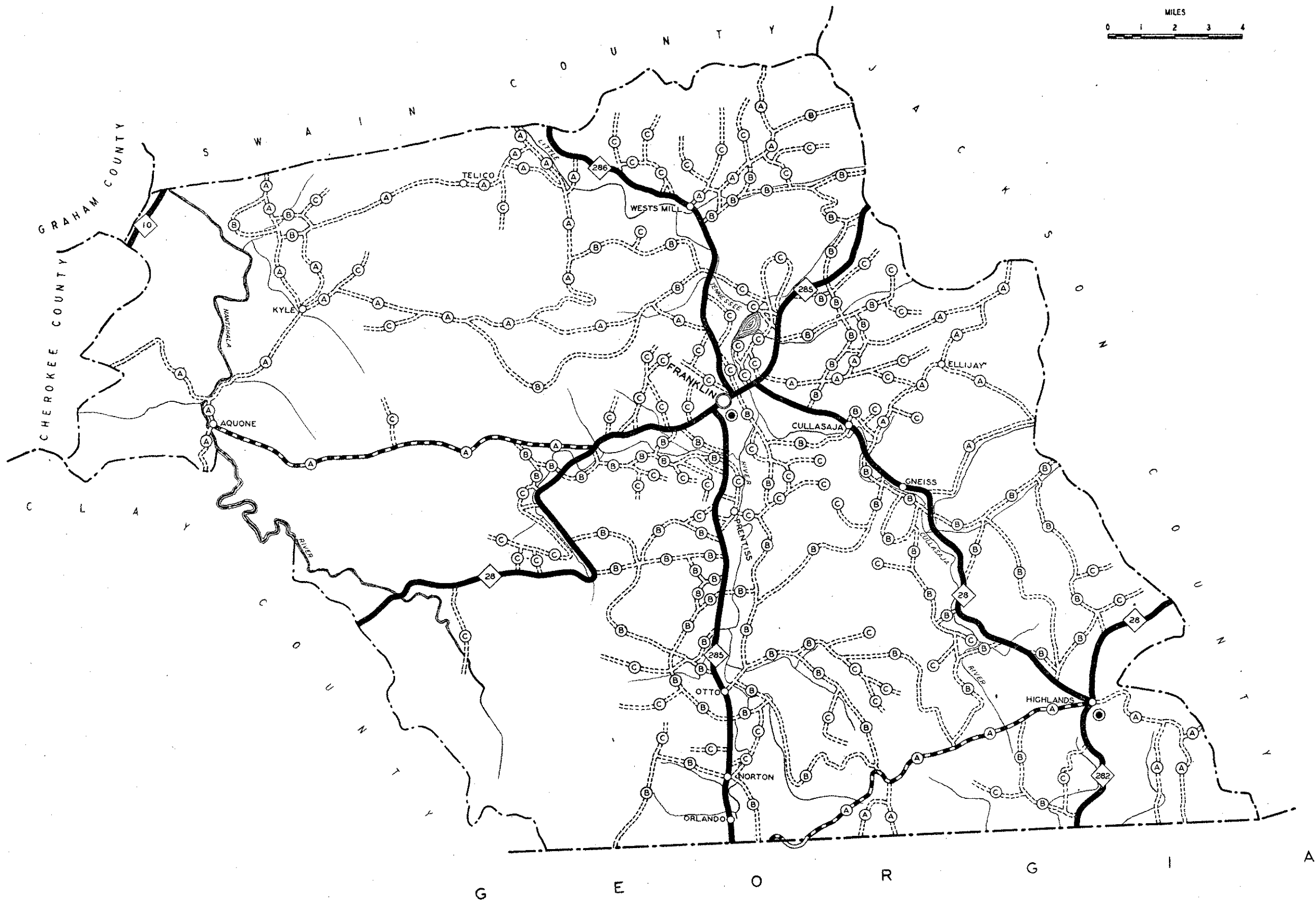

STATE HWY'S 57.0 MILES	
COUNTY HIGHWAYS	
CLASS	MILES
A	98.6
B	200.0
C	84.5
TOTAL	383.1
TYPES	
H.S.	0.0
T.S. & G.	264.5
GRADED	118.6
UNIMP.	0.0
TOTAL	383.1

LEGEND

- STATE HIGHWAYS
- COUNTY HIGHWAYS
 - A
 - B
 - C
- COUNTY ROAD TYPES
 - HARD SURFACE
 - TS - SC - GRAVEL
 - GRADED
 - UNIMPROVED
 - CONSOL. SCHOOLS

MACON COUNTY NINTH DISTRICT

SCALE
MILES



NORTH CAROLINA COUNTY ROAD SURVEY 1930
PREPARED UNDER THE DIRECTION OF
STATE HIGHWAY COMMISSION
STATE TAX COMMISSION
U.S. BUREAU OF PUBLIC ROADS

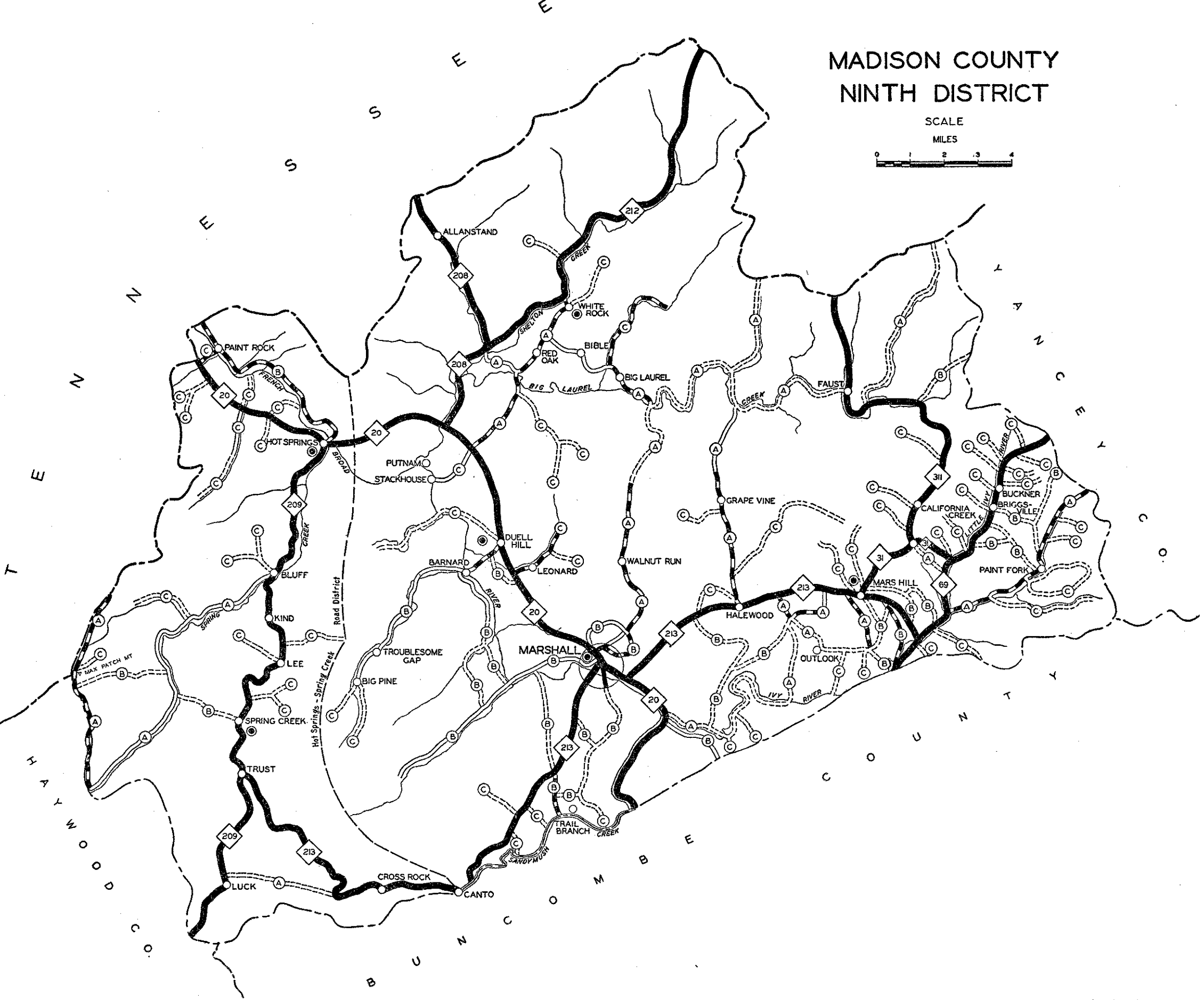

STATE HWYS 98.15 MILES	
COUNTY HIGHWAYS	
CLASS	MILES
A	141.7
B	187.4
C	110.9
TOTAL	440.0
TYPES	
H. S.	0.0
T. S. & G.	31.0
GRADED	15.1
UNIMP.	393.9
TOTAL	440.0

LEGEND

- STATE HIGHWAYS
- COUNTY " "
- " " "
- " " "
- " " "
- COUNTY ROAD TYPES
- HARD SURFACE
- TS - SC - GRAVEL
- GRADED
- UNIMPROVED
- CONSOL. SCHOOLS

MADISON COUNTY NINTH DISTRICT

SCALE
MILES



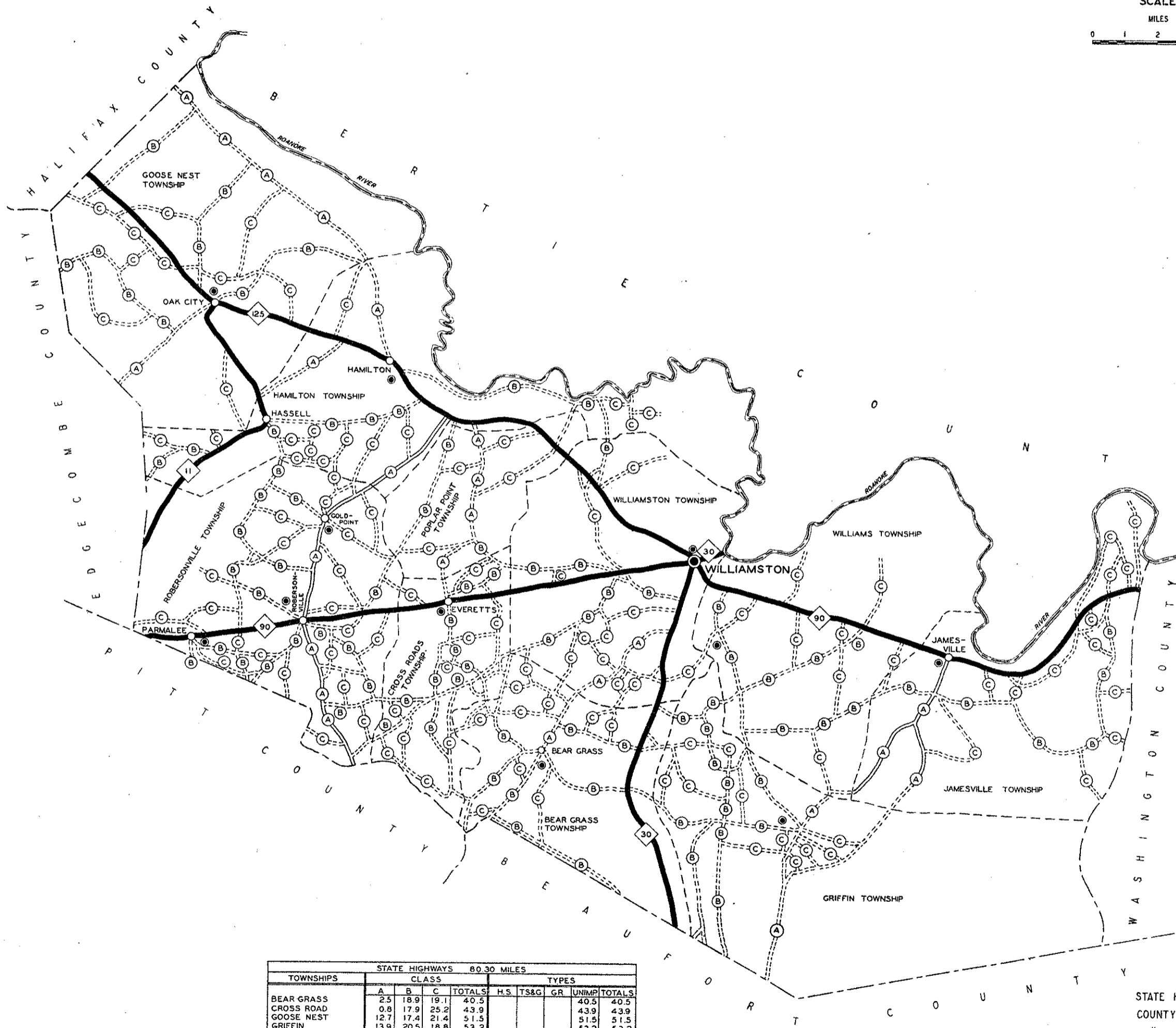
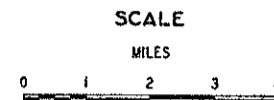
COUNTY UNITS	STATE HIGHWAYS 144.00 MILES				COUNTY ROAD TYPES				
	A	B	C	TOTALS	H.S.	TS&G	GR.	UNIMP.	TOTALS
MADISON CO. HWY COMM.	85.6	80.2	73.2	239.0	48.5	23.8	166.7	239.0	
HOT SPGS-SPG.CR. TWP.	22.5	6.0	19.4	47.9	8.0	15.8	24.1	47.9	
TOTALS	108.1	86.2	92.6	286.9	56.5	39.6	190.8	286.9	

LEGEND

- STATE HIGHWAYS
- COUNTY "
- " "
- " "
- COUNTY ROAD TYPES
- HARD SURFACE
- TS SC GRAVEL
- GRADED
- UNIMPROVED
- CONSOL. SCHOOLS

NORTH CAROLINA COUNTY ROAD SURVEY 1930
PREPARED UNDER THE DIRECTION OF
STATE HIGHWAY COMMISSION
STATE TAX COMMISSION
U.S. BUREAU OF PUBLIC ROADS

MARTIN COUNTY FIRST DISTRICT



TOWNSHIPS	STATE HIGHWAYS 80.30 MILES				TYPES					
	A	B	C	TOTALS	H.S.	TS&G	GR	UNIMP	TOTALS	
BEAR GRASS	2.5	18.9	19.1	40.5				40.5	40.5	
CROSS ROAD	0.8	17.9	25.2	43.9				43.9	43.9	
GOOSE NEST	12.7	17.4	21.4	51.5				51.5	51.5	
GRIFFIN	13.9	20.5	18.8	53.2				53.2	53.2	
HAMILTON	7.4	16.5	18.1	42.0			2.0	40.0	42.0	
JAMESVILLE	8.2	13.2	23.4	44.8			8.2	36.6	44.8	
POPLAR POINT	4.2	4.3	6.2	14.7				14.7	14.7	
ROBERSONVILLE	9.6	27.7	38.4	75.7			9.6	66.1	75.7	
WILLIAMSTON	3.2	11.7	18.6	33.5				33.5	33.5	
WILLIAMS	0.7	12.0	12.3	25.0				25.0	25.0	
TOTALS	63.2	160.1	201.5	424.8				19.8	405.0	424.8

NORTH CAROLINA COUNTY ROAD SURVEY 1930
PREPARED UNDER THE DIRECTION OF
STATE HIGHWAY COMMISSION
STATE TAX COMMISSION
U.S. BUREAU OF PUBLIC ROADS

LEGEND

STATE HIGHWAYS

COUNTY "

" "

" "

COUNTY ROAD TYPES

HARD SURFACE

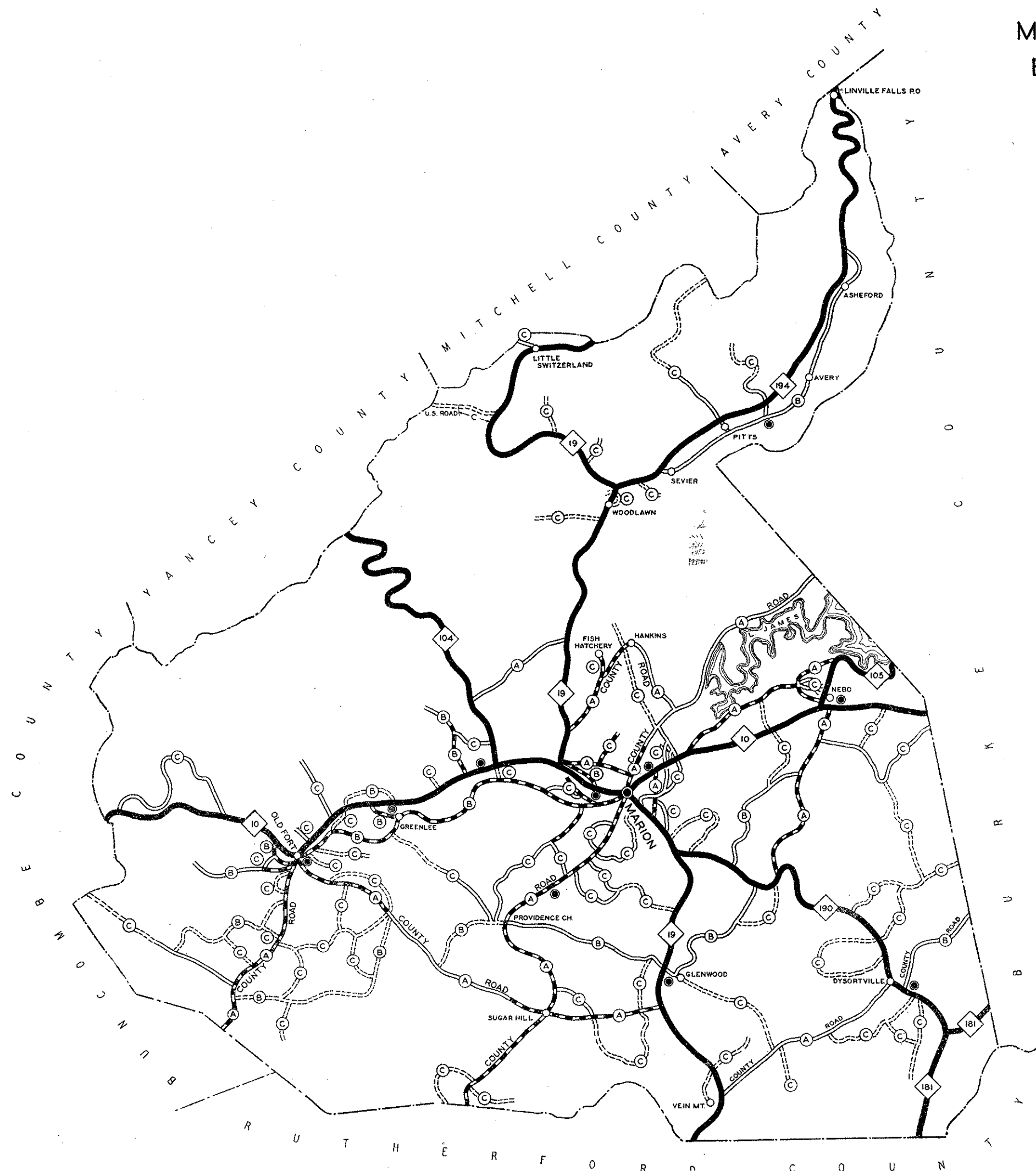
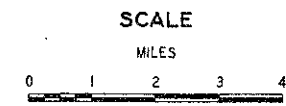
TS - SC - GRAVEL

GRADED

UNIMPROVED

CONSOL. SCHOOLS

McDOWELL COUNTY EIGHTH DISTRICT



NOTE: ROADS OTHER THAN STATE HIGHWAYS AND THOSE MARKED "COUNTY ROAD" ARE MAINTAINED BY TOWNSHIPS.

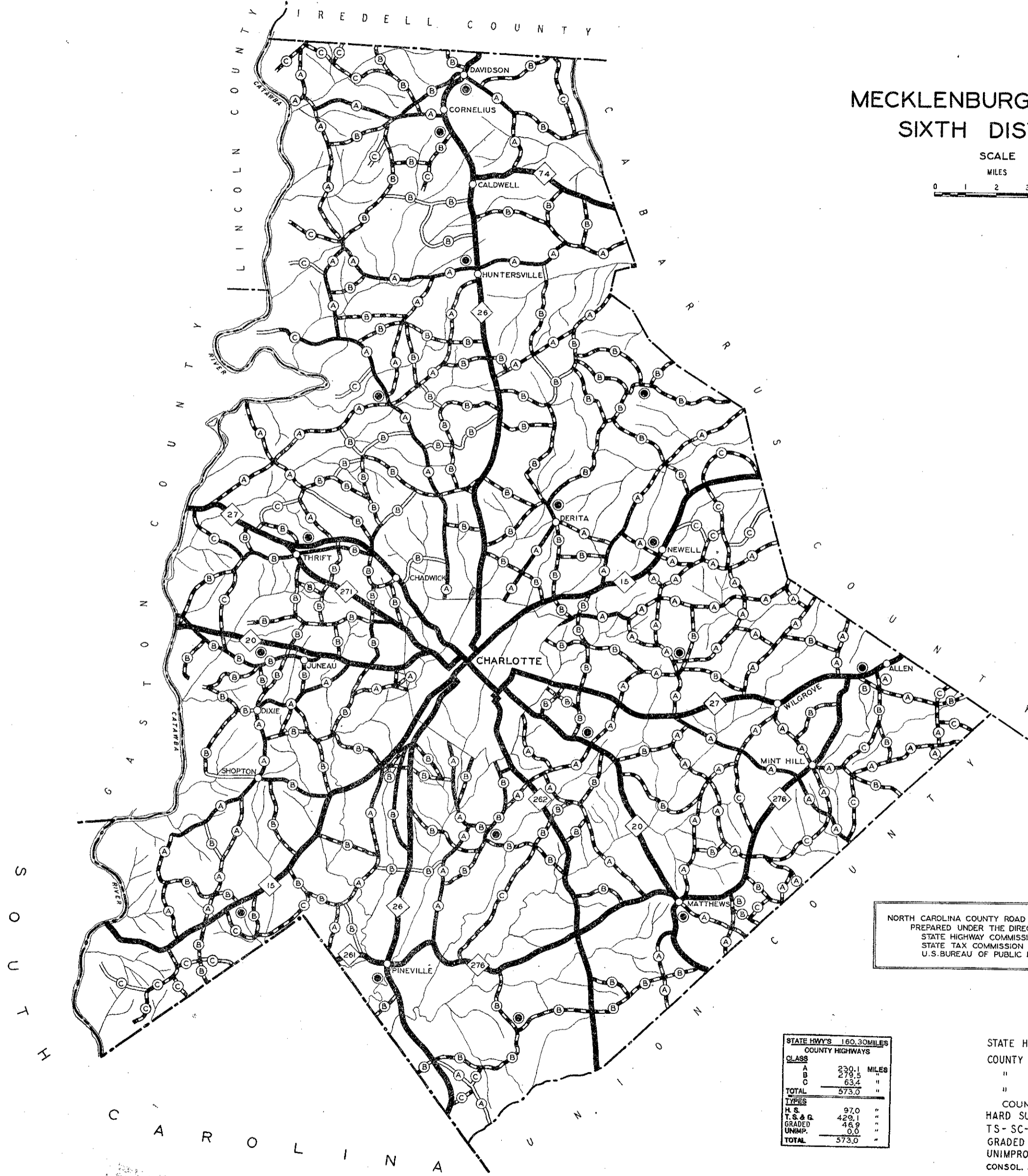
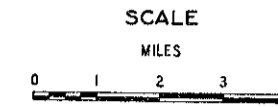
LEGEND

- STATE HIGHWAYS
- COUNTY "
- " "
- " "
- COUNTY ROAD TYPES
- HARD SURFACE
- TS - SC - GRAVEL
- GRADED
- UNIMPROVED
- CONSOL SCHOOLS

NORTH CAROLINA COUNTY ROAD SURVEY 1930
PREPARED UNDER THE DIRECTION OF
STATE HIGHWAY COMMISSION
STATE TAX COMMISSION
U.S. BUREAU OF PUBLIC ROADS

STATE HWYS 122.90 MILES	
COUNTY HIGHWAYS	
CLASS	MILES
A	77.60
B	58.70
C	147.80
TOTAL	284.10
TYPES	
H. S.	0.00
T. S. & G.	74.10
GRADED	91.80
UNIMP.	118.20
TOTAL	284.10

MECKLENBURG COUNTY SIXTH DISTRICT



NORTH CAROLINA COUNTY ROAD SURVEY 1930
PREPARED UNDER THE DIRECTION OF
STATE HIGHWAY COMMISSION
STATE TAX COMMISSION
U.S. BUREAU OF PUBLIC ROADS

STATE HWYS. 180.30 MILES	
COUNTY HIGHWAYS	
CLASS	MILES
A	230.1
B	279.5
C	63.4
TOTAL	573.0
TYPES	
H.S.	97.0
T.S. & G.	429.1
GRADED	46.9
UNIMP.	0.0
TOTAL	573.0

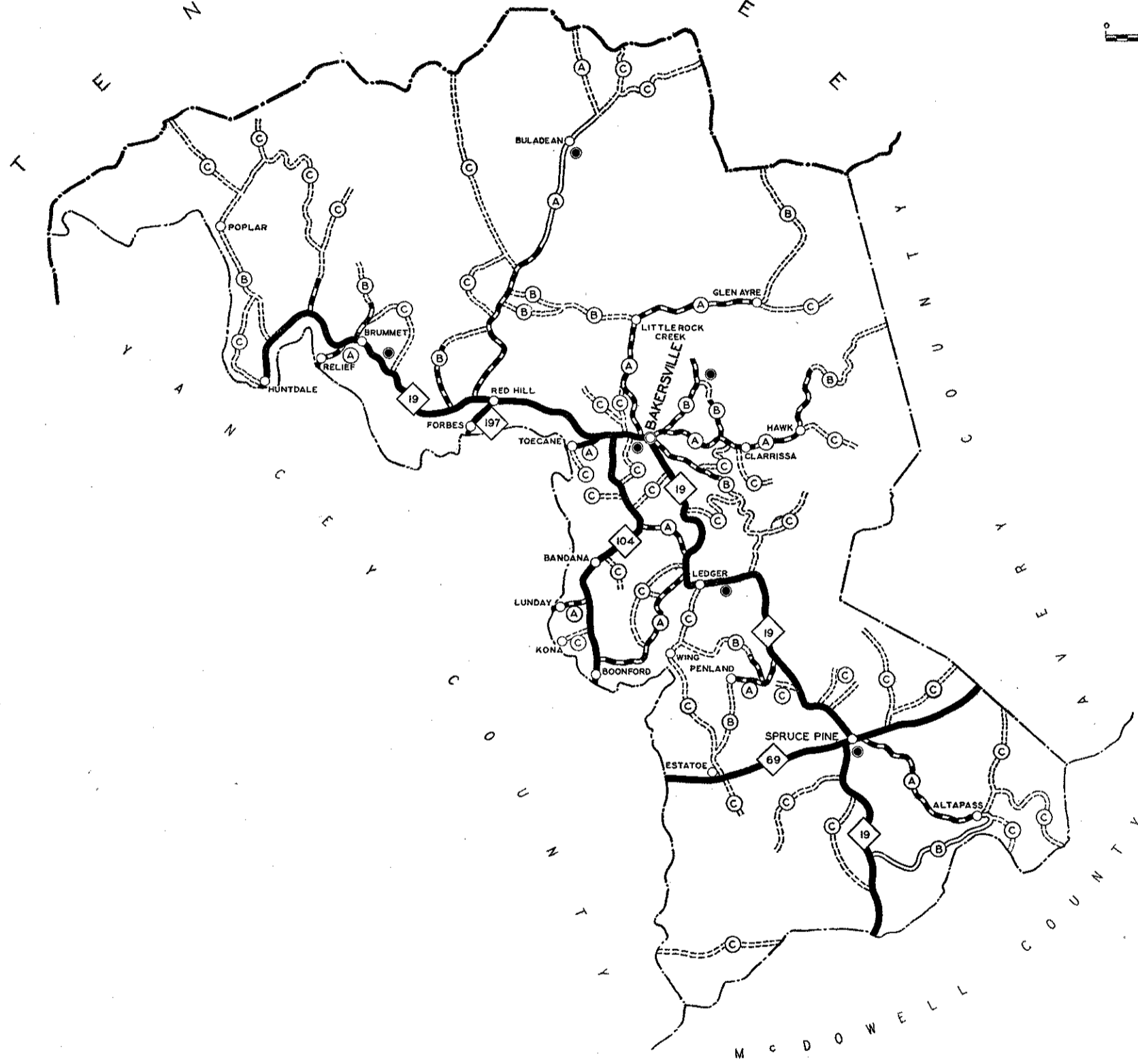
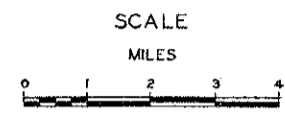
- LEGEND**
- STATE HIGHWAYS
 - COUNTY "
 - " "
 - " "
 - COUNTY ROAD TYPES
 - HARD SURFACE
 - TS - SC - GRAVEL
 - GRADED
 - UNIMPROVED
 - CONSOL. SCHOOLS

H U O S

C A R O L I N A

1930

MITCHELL COUNTY EIGHTH DISTRICT



NORTH CAROLINA COUNTY ROAD SURVEY 1930
PREPARED UNDER THE DIRECTION OF
STATE HIGHWAY COMMISSION
STATE TAX COMMISSION
U.S. BUREAU OF PUBLIC ROADS

STATE HWY'S	53.05 MILES
COUNTY HIGHWAYS	
CLASS	
A	34.25 MILES
B	40.90 "
C	87.85 "
TOTAL	163.00 "
TYPES	
H. S.	0.70 "
T. S. & G.	37.40 "
GRADED	8.35 "
UNIMP.	116.55 "
TOTAL	163.00 "

LEGEND

STATE HIGHWAYS

COUNTY "

" "

" "

COUNTY ROAD TYPES

HARD SURFACE

TS - S C - GRAVEL

GRADED


UNIMPROVED

CONSOL. SCHOOLS

MONTGOMERY COUNTY FIFTH DISTRICT

SCALE

MILES



DAVIDSON COUNTY RANDOLPH COUNTY



NORTH CAROLINA COUNTY ROAD SURVEY 1930
PREPARED UNDER THE DIRECTION OF
STATE HIGHWAY COMMISSION
STATE TAX COMMISSION
U.S. BUREAU OF PUBLIC ROADS

STATE HWY'S 90.60 MILE	
COUNTY HIGHWAYS	
CLASS	MILES
A	81.7
B	109.9
C	179.1
TOTAL	370.7
TYPES	
H. S.	0.0
T. S. & G.	57.9
GRADED	312.8
UNIMP.	0.0
TOTAL	370.7

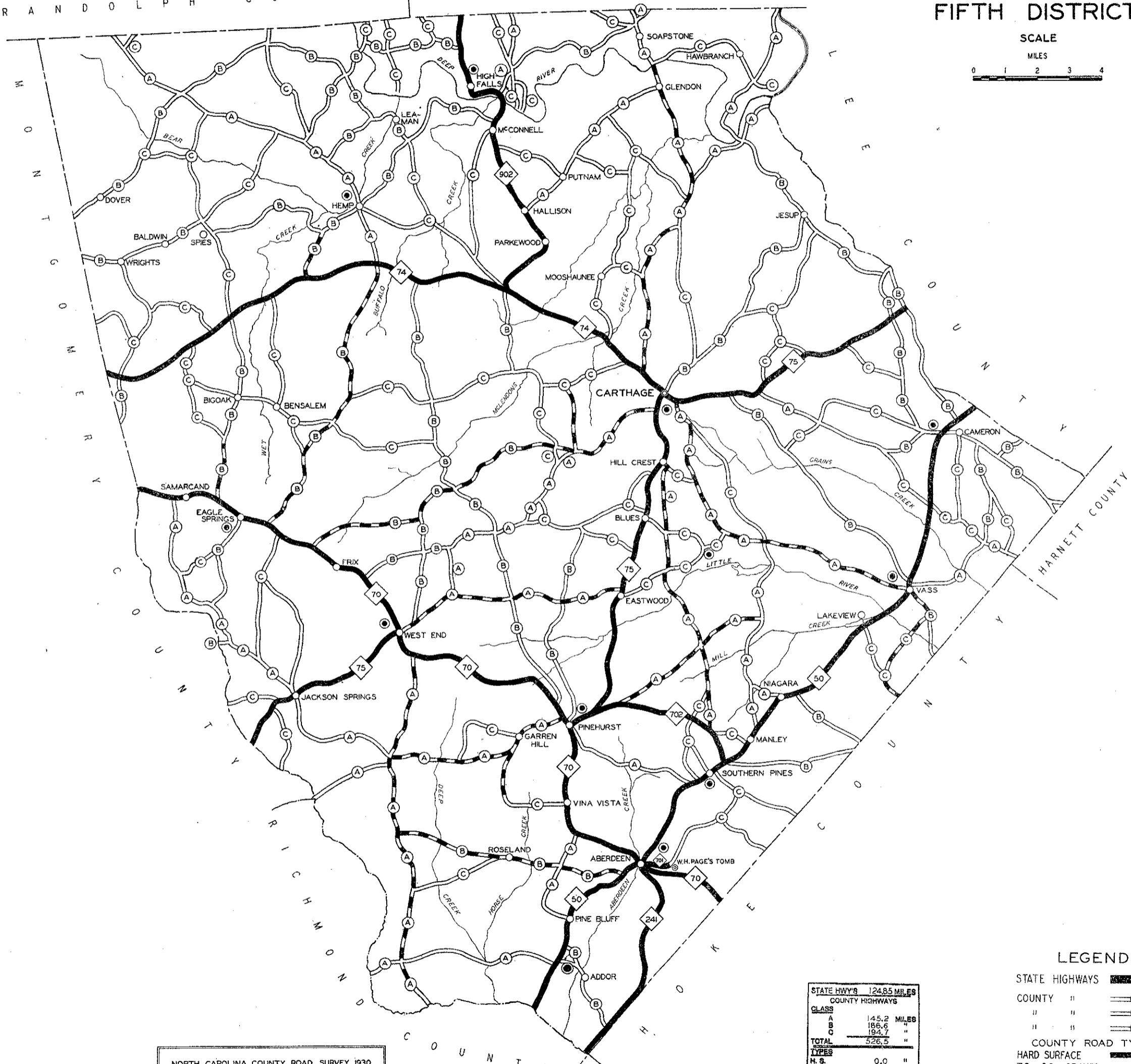
LEGEND

- STATE HWY'S
- COUNTY "
- " "
- " "
- COUNTY ROAD TYPES
- HARD SURFACE
- TS - SC - GRAVEL
- GRADED
- UNIMPROVED
- CONSOL. SCHOOLS

R A N D O L P H C O U N T Y C H A T H A M C O U N T Y

MOORE COUNTY FIFTH DISTRICT

SCALE




NORTH CAROLINA COUNTY ROAD SURVEY 1930
PREPARED UNDER THE DIRECTION OF
STATE HIGHWAY COMMISSION
STATE TAX COMMISSION
U.S. BUREAU OF PUBLIC ROADS

STATE HWYS	124.85	MILES
COUNTY HIGHWAYS		
CLASS		MILES
A	145.2	"
B	186.6	"
C	194.7	"
TOTAL	526.5	"
TYPES		
H. S.	0.0	"
T. S. & G.	105.5	"
GRADED	421.0	"
UNIMP.	0.0	"
TOTAL	526.5	"

LEGEND

- STATE HIGHWAYS
- COUNTY " "
- " "
- " "
- COUNTY ROAD TYPES
- HARD SURFACE
- TS - SC - GRAVEL
- GRADED
- UNIMPROVED
- CONSOL. SCHOOLS

NASH COUNTY FIRST DISTRICT

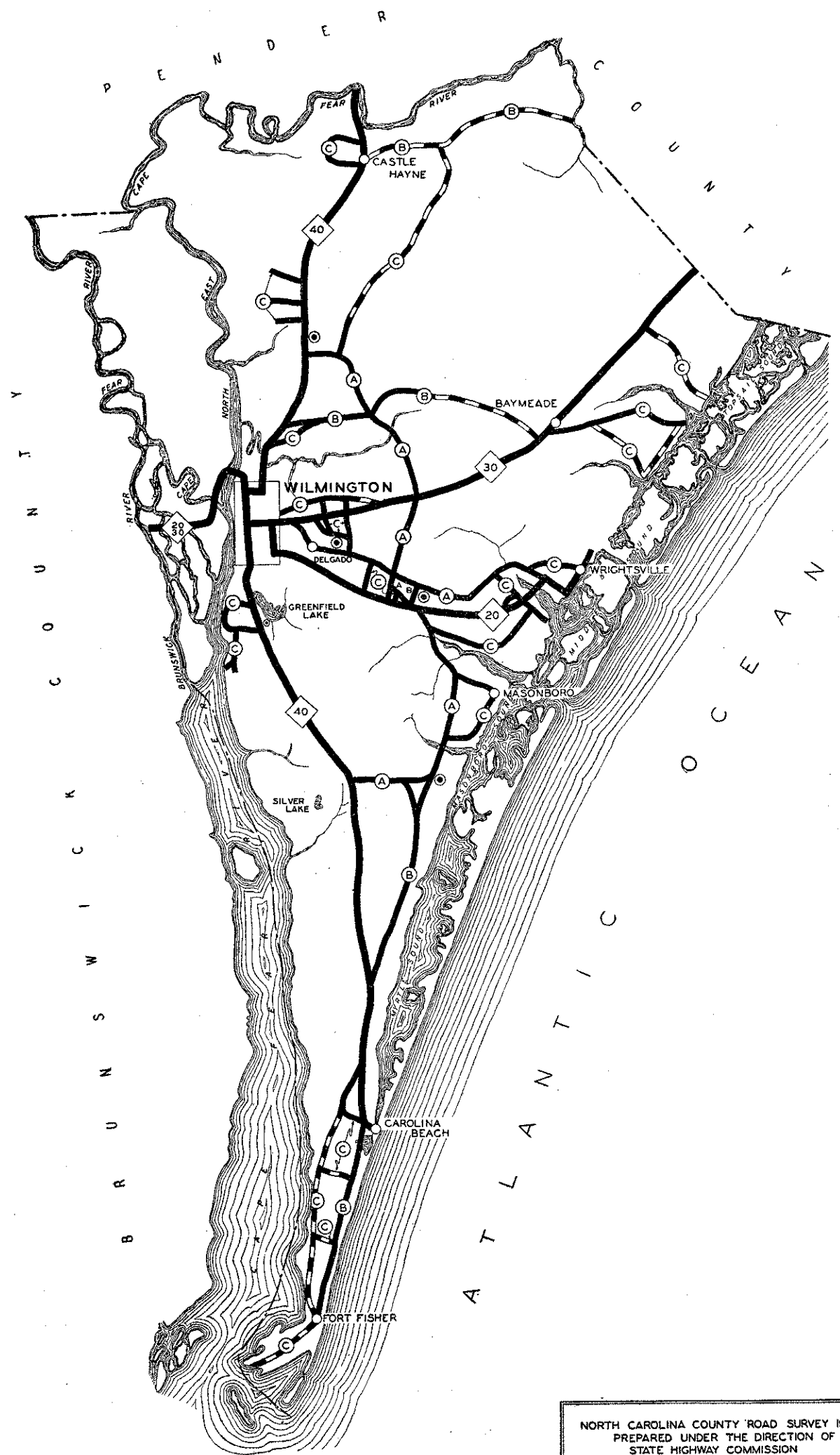
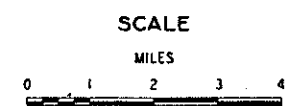


NORTH CAROLINA COUNTY ROAD SURVEY 1930
PREPARED UNDER THE DIRECTION OF
STATE HIGHWAY COMMISSION
STATE TAX COMMISSION
U.S. BUREAU OF PUBLIC ROADS

COUNTY UNITS	STATE HIGHWAYS 110.65 MILES				COUNTY ROAD TYPES				
	A	B	C	TOTALS	H.S.	TS&G	GR.	UNIMP.	TOTALS
BAILEY TWP	24.3	23.3	4.7	47.6			46.3	1.3	47.6
CASTALIA "	15.5	8.7	24.2	24.2			23.2	1.0	24.2
DRY WELLS "	3.0	17.8	17.5	38.3		12.4	25.9	1.2	39.7
FERRELL "	4.8	11.5	23.4	39.7		1.0	37.5	3.8	25.3
GRIFFIN "	7.8	9.8	6.9	24.5			24.5		24.5
JACKSON "	9.6	35.4	35.7	80.7		11.6	54.2	14.9	80.7
MANNING "	137.8	4.0	141.8	141.8		126.4	15.4		141.8
NASH CO. HWY COMM							30.4	1.0	31.4
NASHVILLE TWP	5.1	24.2	5.7	35.0		6.8	24.6	3.6	35.0
N.WHITAKERS "	44.2	85.5	48.2	177.9	2.3	40.4	118.5	16.7	177.9
ROCKY MT. ROAD DIST									
TOTALS	212.3	271.4	182.7	666.4	2.3	198.6	422.0	43.5	666.4

- LEGEND**
- STATE HIGHWAYS
 - COUNTY "
 - " "
 - " "
 - COUNTY ROAD TYPES
 - HARD SURFACE
 - TS - SC - GRAVEL
 - GRADED
 - UNIMPROVED
 - CONSOL. SCHOOLS

NEW HANOVER COUNTY THIRD DISTRICT



NORTH CAROLINA COUNTY ROAD SURVEY 1930
PREPARED UNDER THE DIRECTION OF
STATE HIGHWAY COMMISSION
STATE TAX COMMISSION
U.S. BUREAU OF PUBLIC ROADS

STATE HWYS.	4775	MILES
COUNTY HIGHWAYS		
CLASS		MILES
A	22.1	
B	20.5	
C	55.8	
TOTAL	98.4	
TYPES		
H. S.	721	
T. S. & G.	263	
GRADED	0.0	
UNIMP.	0.0	
TOTAL	98.4	

LEGEND

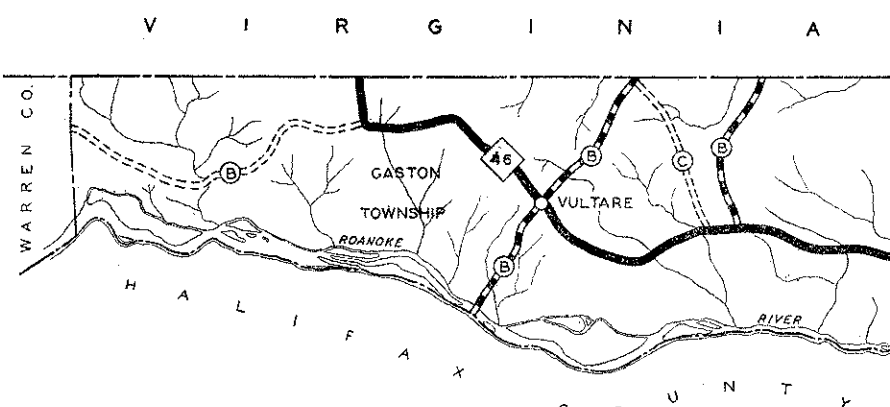
STATE HIGHWAYS	
COUNTY " "	
" " "	
" " "	
COUNTY ROAD TYPES	
HARD SURFACE	
T. S. - S. C. - GRAVEL	
GRADED	
UNIMPROVED	
CONSOL. SCHOOLS	

NORTHAMPTON COUNTY FIRST DISTRICT

SCALE
MILES



V I R G I N I A



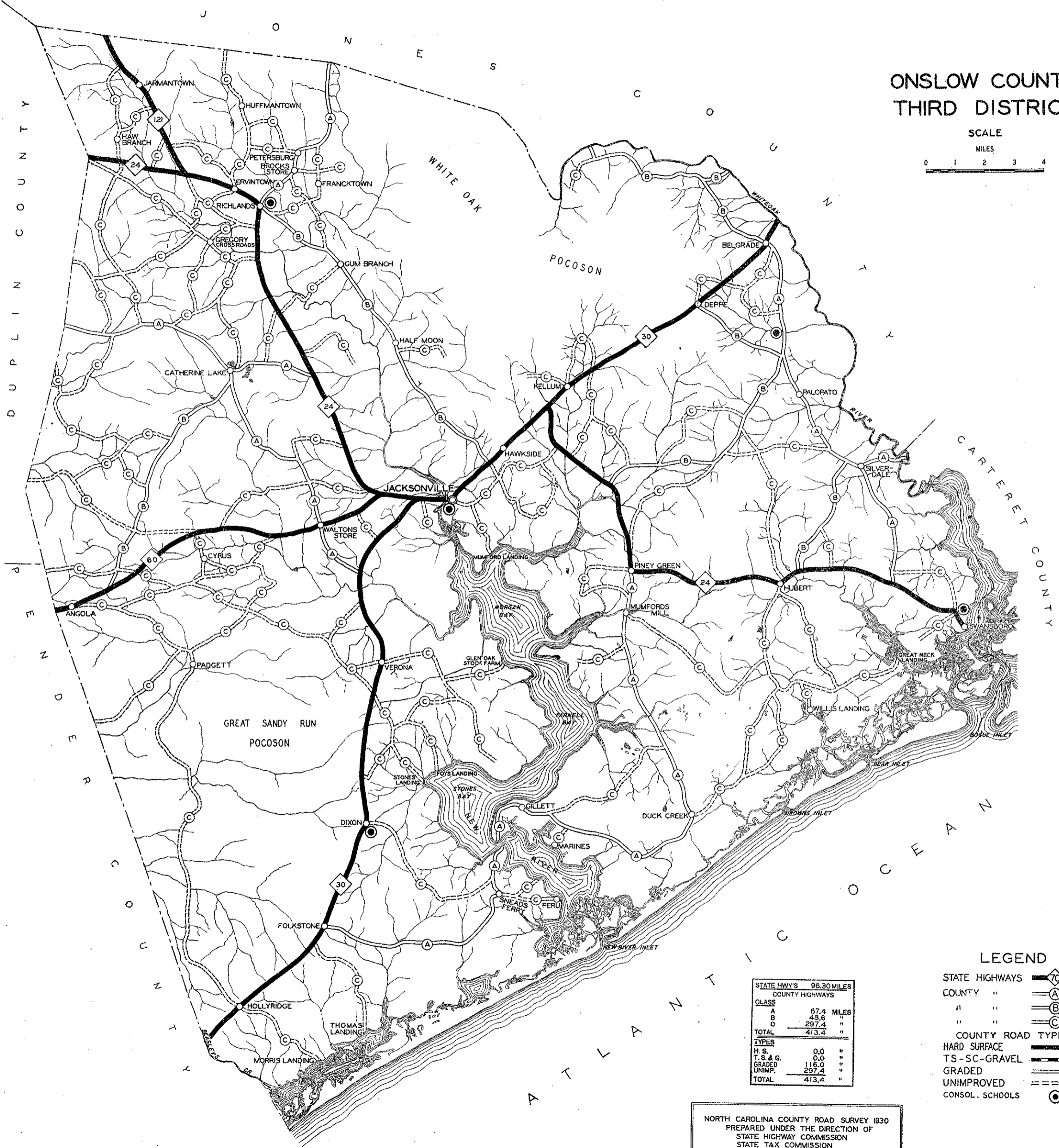
NORTH CAROLINA COUNTY ROAD SURVEY 1930
PREPARED UNDER THE DIRECTION OF
STATE HIGHWAY COMMISSION
STATE TAX COMMISSION
U.S. BUREAU OF PUBLIC ROADS

TOWNSHIPS	STATE HIGHWAYS 122.40 MILES			TOTALS	TYPES			
	A	B	C		H.S.	T.S.&G.	GR.	UNIMP.
GASTON	4.5	23.6	3.0	31.1	1.2	2.5	16.5	31.1
JACKSON	2.5	2.1	4.6	9.2	4.6			9.2
KIRBY	3.1	42.4	15.1	60.6	9.1	23.2	28.3	60.6
OCCONEECHEE	4.2	23.0	5.0	32.2	5.1	20.0	7.1	32.2
PLEASANT HILL		14.7	2.0	16.7	4.1	0.5	12.1	16.7
RICH SQUARE	13.7	19.3	11.8	44.8	8.2	19.8	16.8	44.8
ROANOKE	13.0	36.8	8.6	58.4	18.6	18.6	39.8	58.4
SEABOARD	12.0	31.8	2.9	46.7	18.6	14.0	13.8	46.4
WICCANE	23.2	33.1	14.5	70.8	14.8	14.8	56.0	70.8
TOTALS	76.2	226.8	62.6	365.6	57.2	118.0	190.4	365.6

LEGEND

- STATE HIGHWAYS
- COUNTY "
- " "
- " "
- COUNTY ROAD TYPES
- HARD SURFACE
- T.S.-C- GRAVEL
- GRADED
- UNIMPROVED
- CONSOL. SCHOOLS

ONSLOW COUNTY THIRD DISTRICT

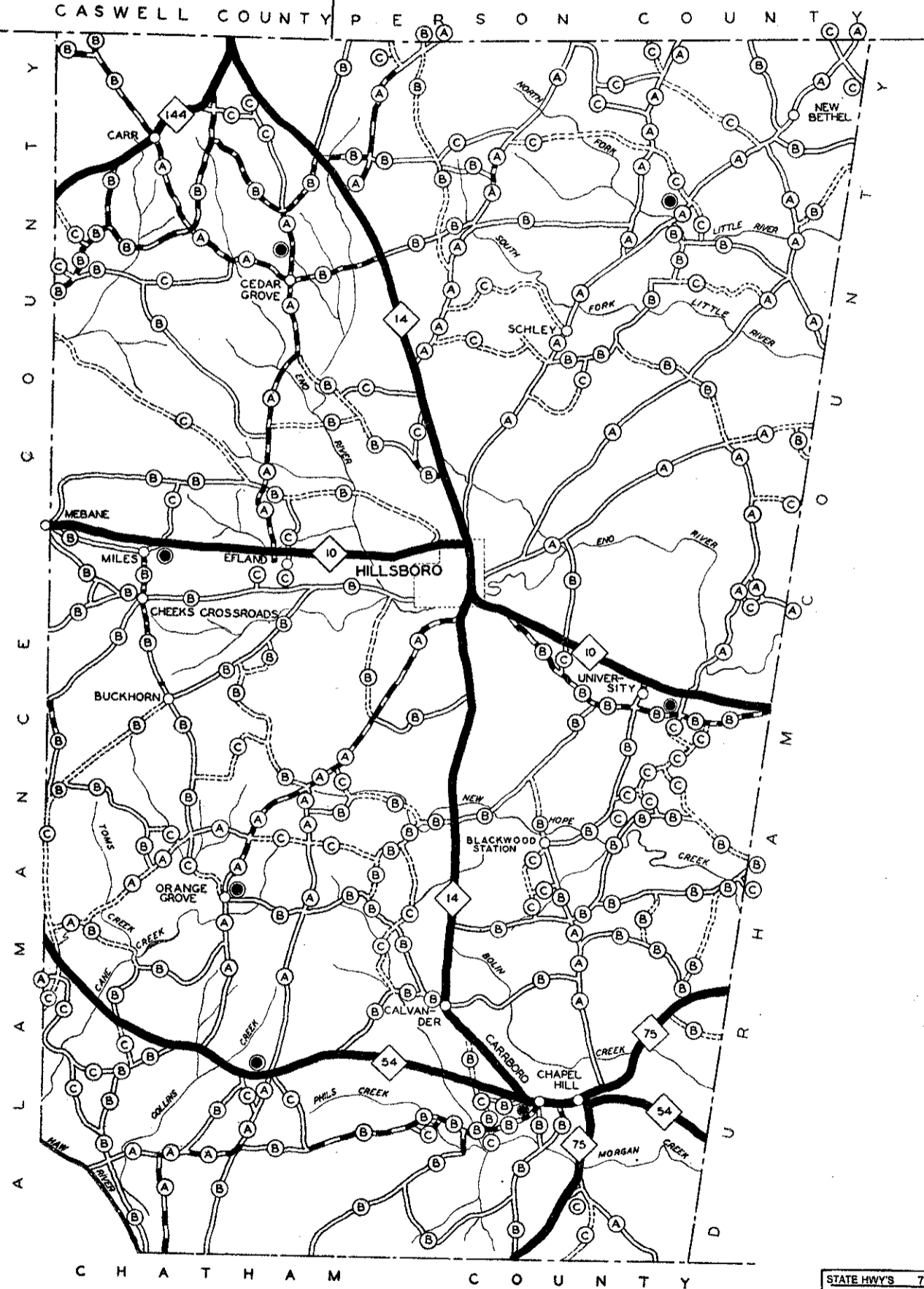


STATE HWY'S 96.30 MILES	
COUNTY HWY'S	
CLASS	MILES
A	67.4
B	48.6
C	297.4
TOTAL	413.4
TYPES	
H. S.	0.0
T. S. & G.	0.0
GRADED	116.0
UNIMP.	297.4
TOTAL	413.4

- LEGEND**
- STATE HIGHWAYS
 - COUNTY "
 - " "
 - " "
 - COUNTY ROAD TYPES
 - HARD SURFACE
 - TS-SC-GRAVEL
 - GRADED
 - UNIMPROVED
 - CONSOL. SCHOOLS

NORTH CAROLINA COUNTY ROAD SURVEY 1930
PREPARED UNDER THE DIRECTION OF
STATE HIGHWAY COMMISSION
STATE TAX COMMISSION
U.S. BUREAU OF PUBLIC ROADS

ORANGE COUNTY FOURTH DISTRICT

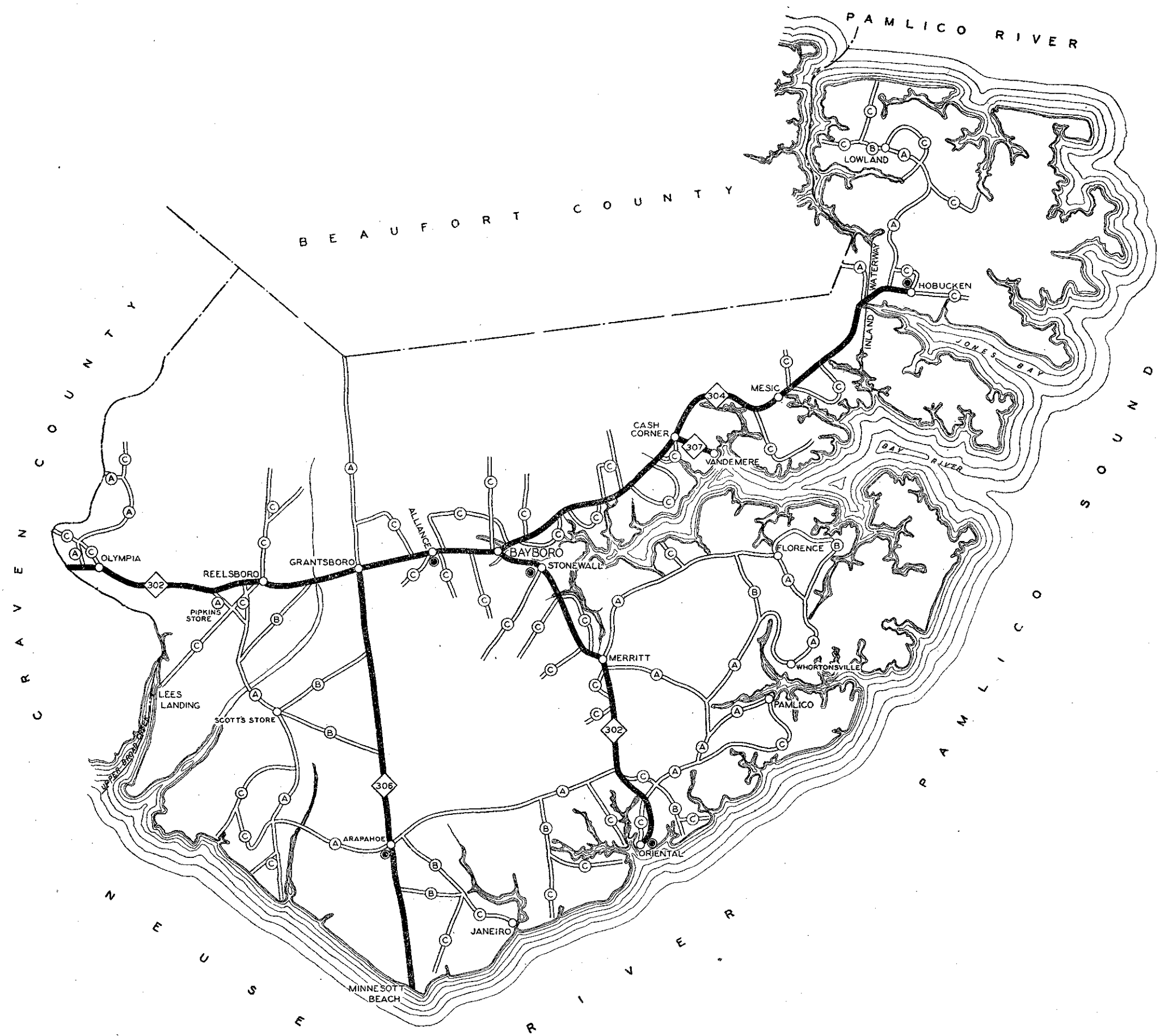
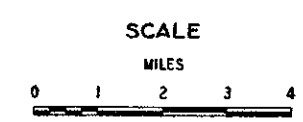


NORTH CAROLINA COUNTY ROAD SURVEY 1930
PREPARED UNDER THE DIRECTION OF
STATE HIGHWAY COMMISSION
STATE TAX COMMISSION
U.S. BUREAU OF PUBLIC ROADS

STATE HWYS 71.85 MILES	
COUNTY HIGHWAYS	
CLASS	MILES
A	113.9
B	210.9
C	87.3
TOTAL	412.1
TYPES	
H. S.	0.0
T.S. & G.	66.9
GRADED	237.3
UNIMP.	107.9
TOTAL	412.1

- LEGEND**
- STATE HIGHWAYS
 - COUNTY HIGHWAYS
 - COUNTY ROAD TYPES
 - HARD SURFACE
 - T.S. - S.C. - GRAVEL
 - GRADED
 - UNIMPROVED
 - CONSOL. SCHOOLS

PAMLICO COUNTY SECOND DISTRICT



NORTH CAROLINA COUNTY ROAD SURVEY 1930
PREPARED UNDER THE DIRECTION OF
STATE HIGHWAY COMMISSION
STATE TAX COMMISSION
U.S. BUREAU OF PUBLIC ROADS

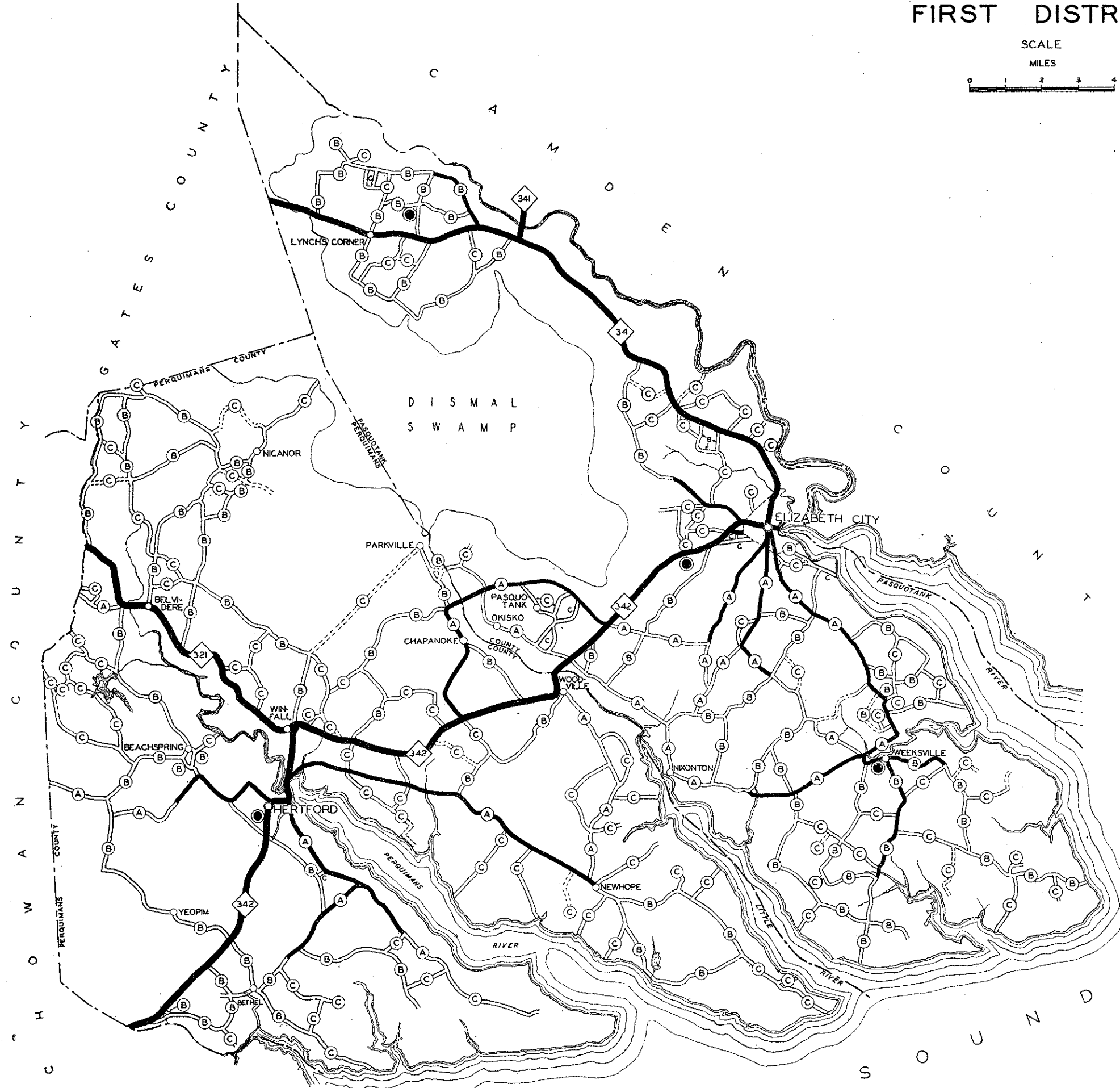
STATE HWY'S	51.90 MILES
COUNTY HIGHWAYS	
CLASS	MILES
A	59.6
B	25.0
C	92.6
TOTAL	176.2
COUNTY ROAD TYPES	
H.S.	0.0
T.S. & G.	0.0
GRADED	176.2
UNIMP.	0.0
TOTAL	176.2

LEGEND

- STATE HIGHWAYS
- COUNTY " "
- " "
- " "
- COUNTY ROAD TYPES
- HARD SURFACE
- T.S. - S.C. - GRAVEL
- GRADED
- UNIMPROVED
- CONSOL. SCHOOLS

PASQUOTANK COUNTY
 PERQUIMANS COUNTY
 FIRST DISTRICT

SCALE
 MILES



NORTH CAROLINA COUNTY ROAD SURVEY 1930
 PREPARED UNDER THE DIRECTION OF
 STATE HIGHWAY COMMISSION
 STATE TAX COMMISSION
 U.S. BUREAU OF PUBLIC ROADS

STATE HWY'S 28.10 MILES	
COUNTY HIGHWAYS	
CLASS	MILES
A	36.4
B	100.0
C	83.7
TOTAL	220.1
TYPES	
H.S.	25.3
T.S. & G.	0.0
GRADED	181.3
UNIMP.	13.5
TOTAL	220.1

PERQUIMANS CO.

STATE HWY'S 27.65 MILES	
COUNTY HIGHWAYS	
CLASS	MILES
A	50.1
B	87.7
C	57.6
TOTAL	195.4
TYPES	
H.S.	41.1
T.S. & G.	0.0
GRADED	148.3
UNIMP.	6.0
TOTAL	195.4

PASQUOTANK CO.

LEGEND

- STATE HIGHWAYS
- COUNTY "
- " "
- " "
- COUNTY ROAD TYPES
- HARD SURFACE
- T.S.-SC-GRAVEL
- GRADED
- UNIMPROVED
- CONSOL. SCHOOLS

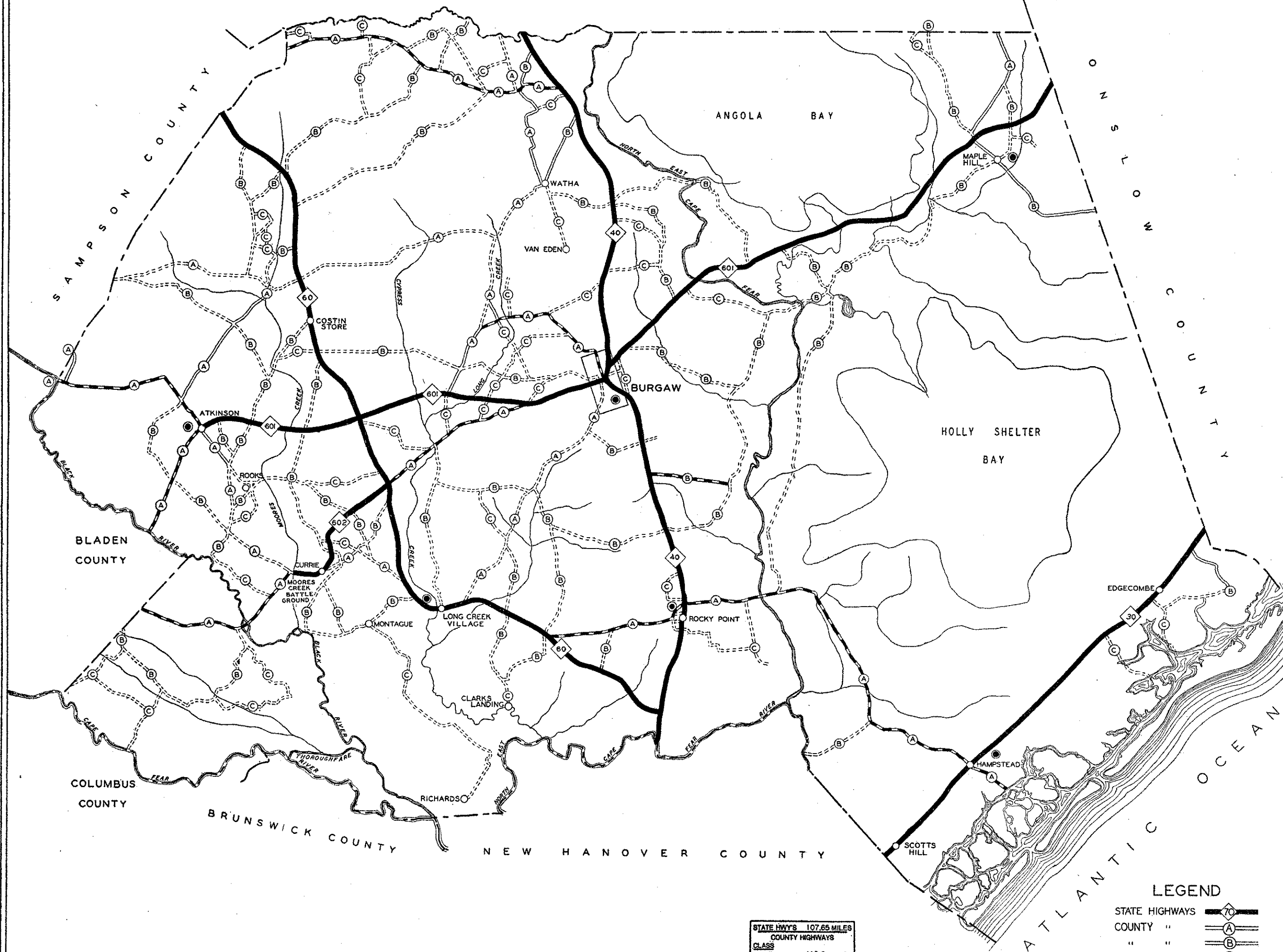
PENDER COUNTY THIRD DISTRICT

SCALE

MILES



D U P L I N C O U N T Y



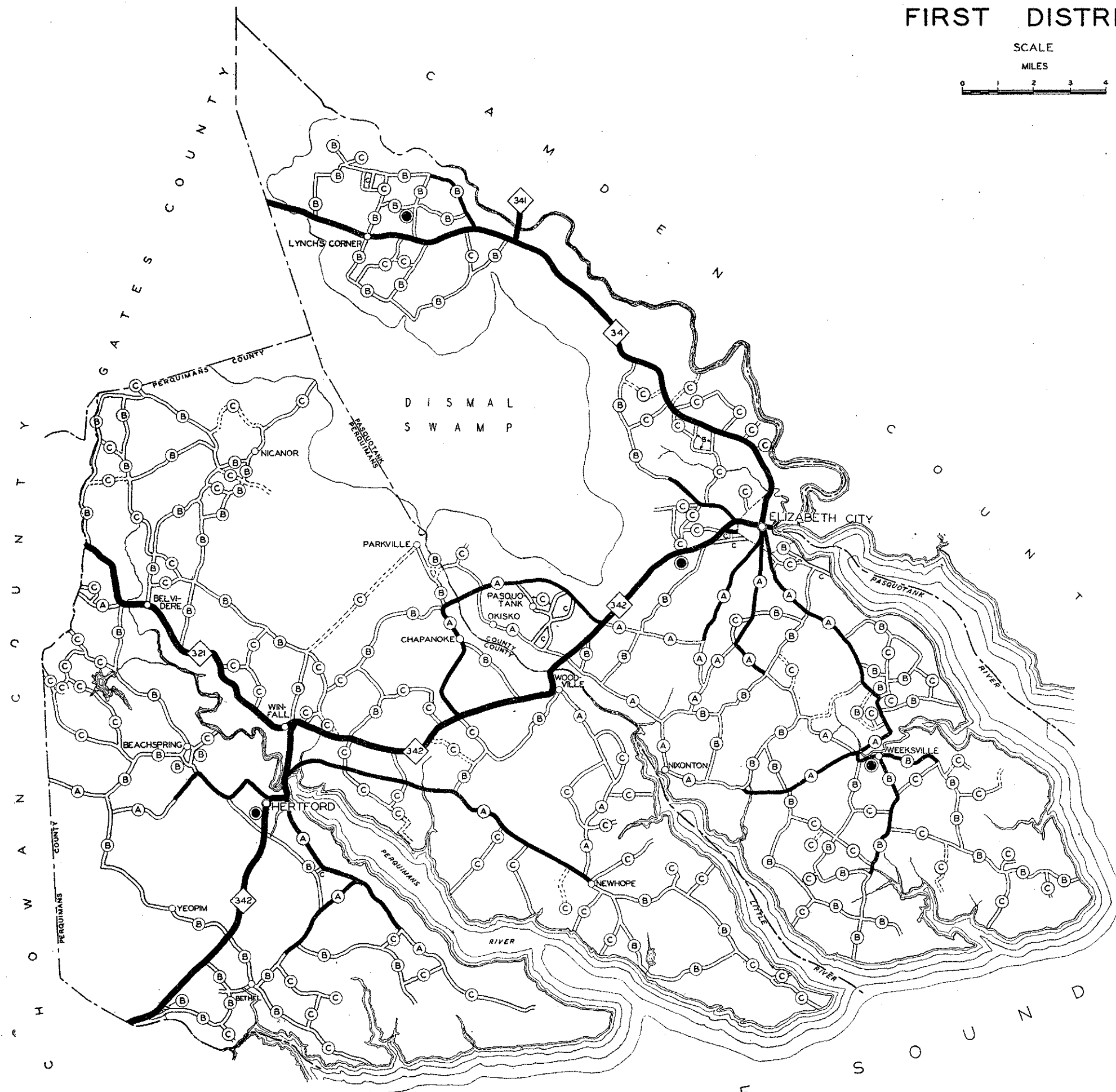

NORTH CAROLINA COUNTY ROAD SURVEY 1930
PREPARED UNDER THE DIRECTION OF
STATE HIGHWAY COMMISSION
STATE TAX COMMISSION
U.S. BUREAU OF PUBLIC ROADS

STATE HWY'S 107.65 MILES	
COUNTY HIGHWAYS	
CLASS	MILES
A	115.9
B	208.1
C	87.5
TOTAL	411.5
TYPES	
H. S.	0.0
T. S. & G.	57.7
GRADED	31.3
UNIMP.	322.5
TOTAL	411.5

LEGEND

- STATE HIGHWAYS
- COUNTY "
- " "
- " "
- COUNTY ROAD TYPES
- HARD SURFACE
- TS-SC-GRAVEL
- GRADED
- UNIMPROVED
- CONSOL. SCHOOLS

PASQUOTANK COUNTY
 PERQUIMANS COUNTY
 FIRST DISTRICT



NORTH CAROLINA COUNTY ROAD SURVEY 1930
 PREPARED UNDER THE DIRECTION OF
 STATE HIGHWAY COMMISSION
 STATE TAX COMMISSION
 U.S. BUREAU OF PUBLIC ROADS

STATE HWY'S 28.10 MILES
 COUNTY HIGHWAYS

CLASS	MILES
A	36.4
B	100.0
C	83.7
TOTAL	220.1

TYPES

H.S.	25.3
T.S. & G.	0.0
GRADED	181.3
UNIMP.	13.5
TOTAL	220.1

PERQUIMANS CO.

STATE HWY'S 27.65 MILES
 COUNTY HIGHWAYS

CLASS	MILES
A	50.1
B	87.7
C	57.6
TOTAL	195.4

TYPES

H.S.	41.1
T.S. & G.	0.0
GRADED	148.3
UNIMP.	6.0
TOTAL	195.4

PASQUOTANK CO.

LEGEND

STATE HIGHWAYS

COUNTY "

" "

" "

COUNTY ROAD TYPES

HARD SURFACE

T.S.-SC-GRAVEL

GRADED


UNIMPROVED

CONSOL. SCHOOLS

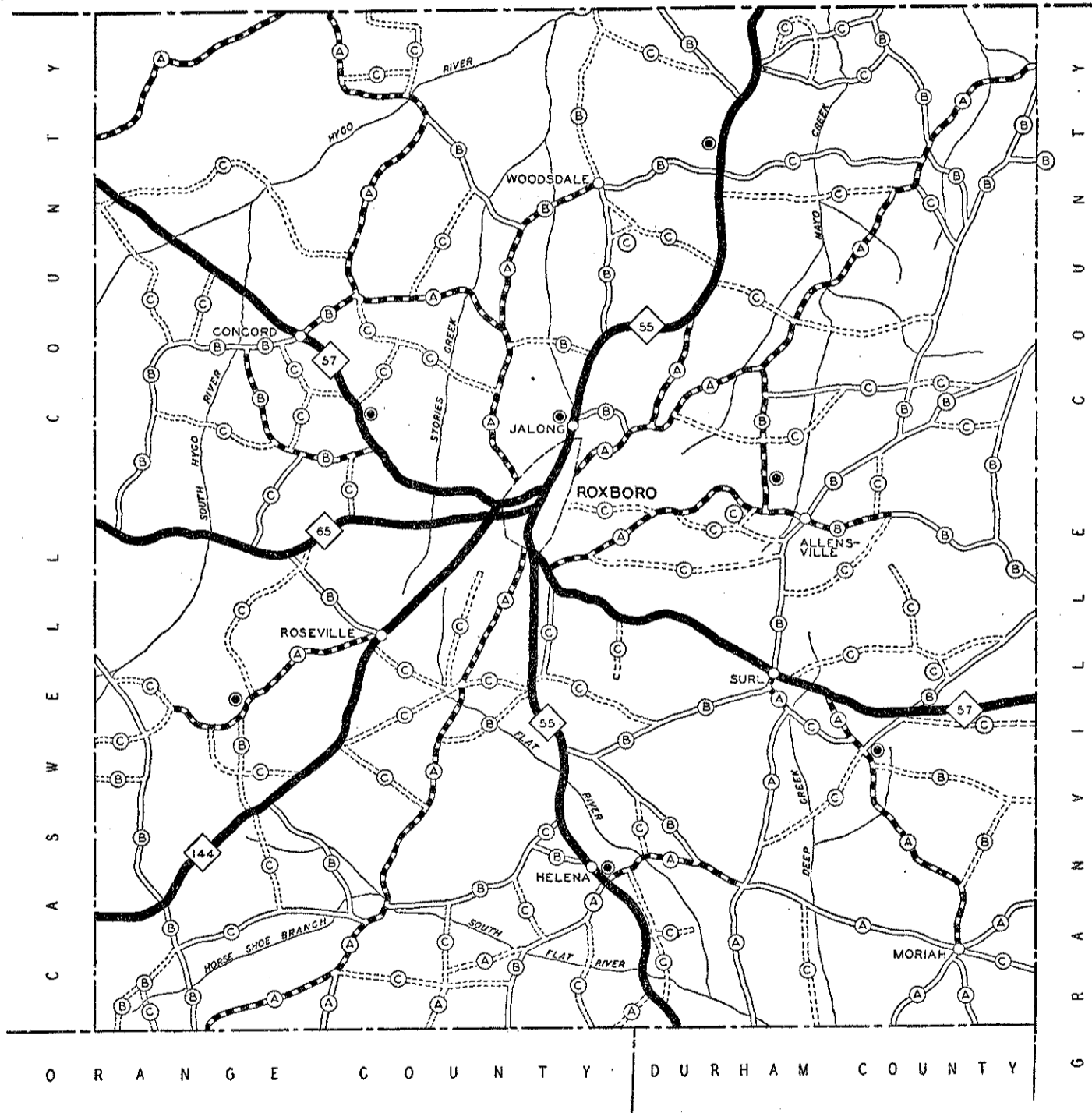
PERSON COUNTY FOURTH DISTRICT

SCALE

MILES



V I R G I N I A



O R A N G E C O U N T Y | D U R H A M C O U N T Y

NORTH CAROLINA COUNTY ROAD SURVEY 1930
PREPARED UNDER THE DIRECTION OF
STATE HIGHWAY COMMISSION
STATE TAX COMMISSION
U.S. BUREAU OF PUBLIC ROADS

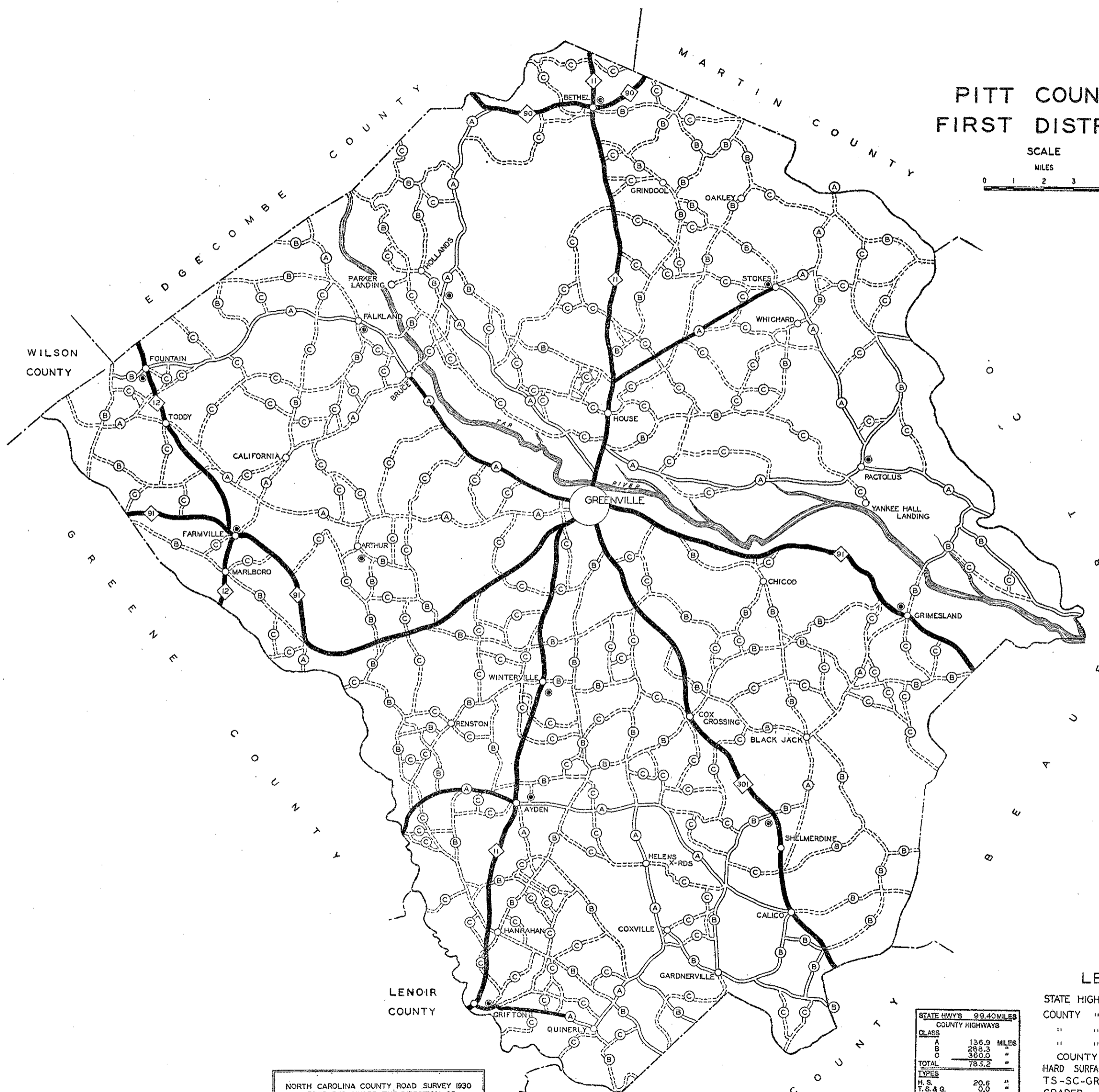

STATE HWY'S 70.95 MILES	
COUNTY HIGHWAYS	
CLASS	MILES
A	98.7
B	113.4
C	189.3
TOTAL	401.4
TYPES	
H. S.	3.5
T. S. & G.	85.7
GRADED	132.6
UNIMP.	176.6
TOTAL	401.4

LEGEND

- STATE HIGHWAYS
- COUNTY HIGHWAYS
- " "
- " "
- COUNTY ROAD TYPES
- HARD SURFACE
- T. S. - SC - GRAVEL
- GRADED
- UNIMPROVED
- CONSOL. SCHOOLS

PITT COUNTY FIRST DISTRICT

SCALE
MILES

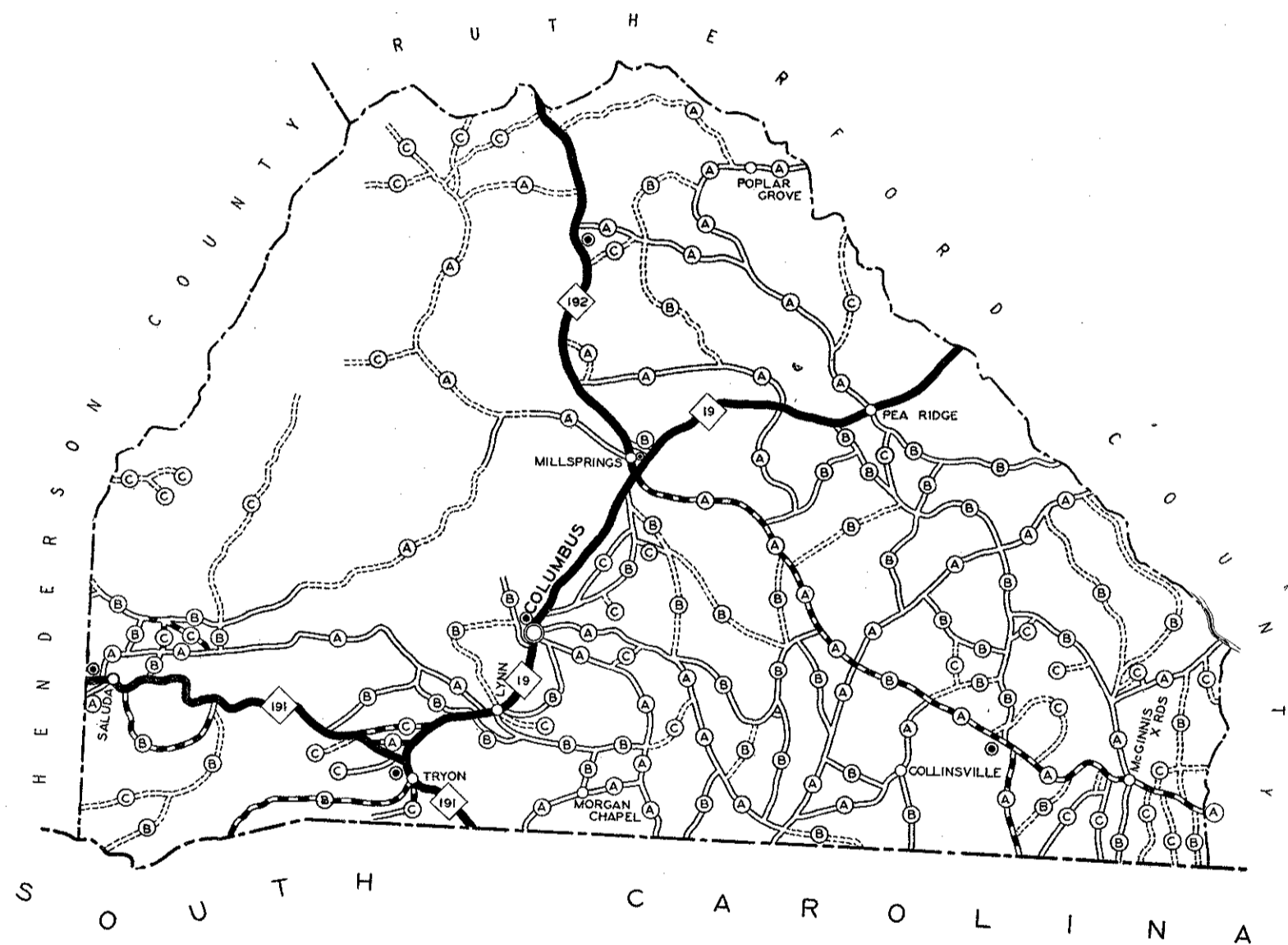
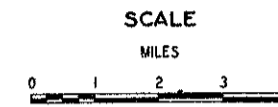


NORTH CAROLINA COUNTY ROAD SURVEY 1930
PREPARED UNDER THE DIRECTION OF
STATE HIGHWAY COMMISSION
STATE TAX COMMISSION
U.S. BUREAU OF PUBLIC ROADS

STATE HWYS 99.40 MILES	
COUNTY HIGHWAYS	
CLASS	MILES
A	136.9
B	288.3
C	360.0
TOTAL	785.2
COUNTY ROAD TYPES	
TYPES	MILES
H. S.	20.6
T.S. & G.	0.0
GRADED	104.8
UNIMP.	659.8
TOTAL	785.2

- LEGEND**
- STATE HIGHWAYS
 - COUNTY " "
 - " "
 - " "
 - COUNTY ROAD TYPES
 - HARD SURFACE
 - TS-SC-GRAVEL
 - GRADED
 - UNIMPROVED
 - CONSOL. SCHOOLS

POLK COUNTY EIGHTH DISTRICT



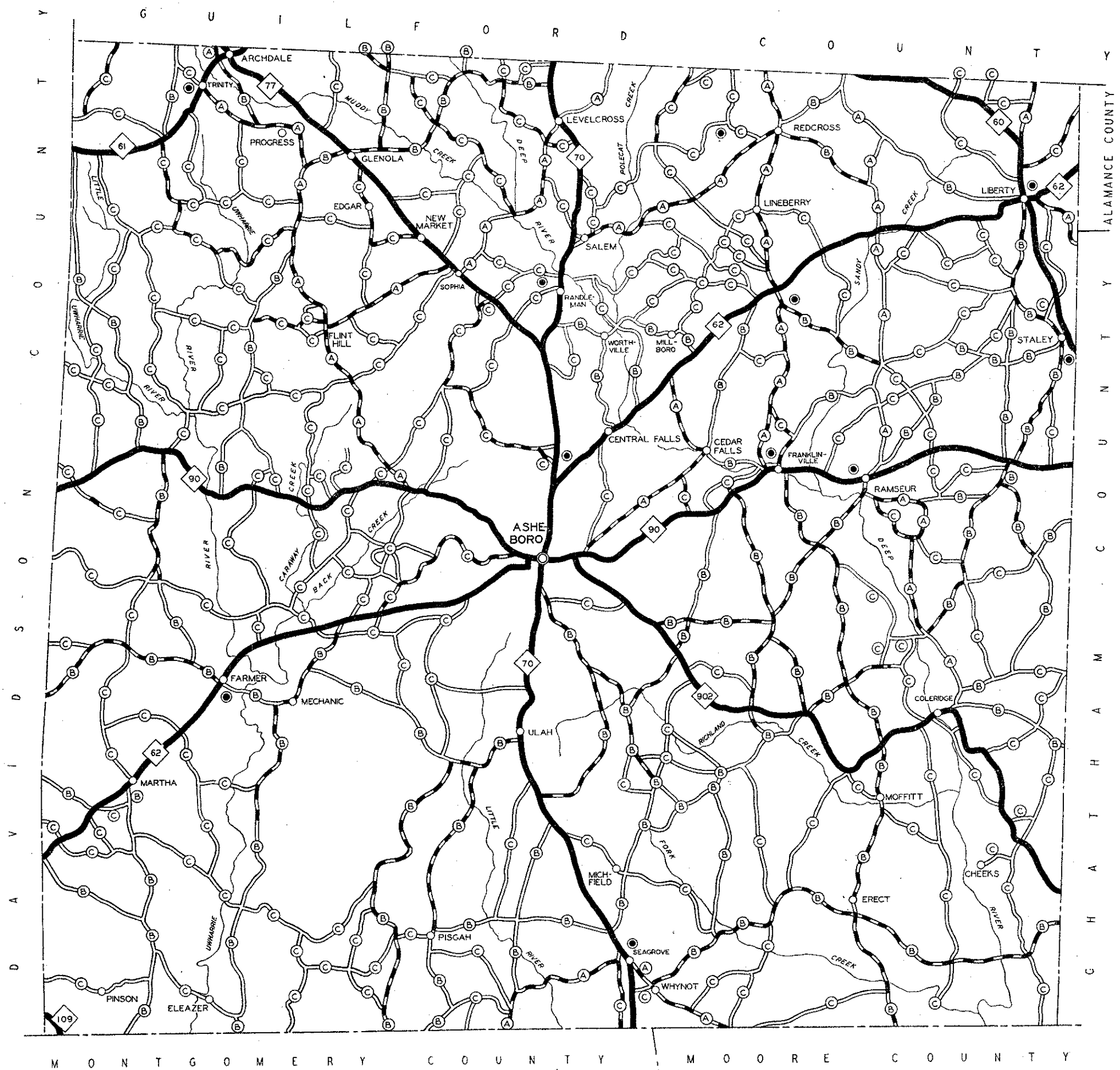
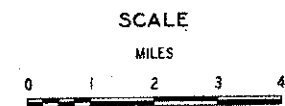
NORTH CAROLINA COUNTY ROAD SURVEY 1930
PREPARED UNDER THE DIRECTION OF
STATE HIGHWAY COMMISSION
STATE TAX COMMISSION
U.S. BUREAU OF PUBLIC ROADS

STATE HWYS	33.55 MILES
COUNTY HIGHWAYS	
CLASS	
A	109.00 MILES
B	121.05 "
C	53.15 "
TOTAL	283.20 "
TYPES	
H.S.	0.00 "
T.S. & G.	28.80 "
GRADED	146.05 "
UNIMP.	108.35 "
TOTAL	283.20 "

LEGEND

- STATE HIGHWAYS
- COUNTY "
- " "
- " "
- COUNTY ROAD TYPES
- HARD SURFACE
- TS - SC - GRAVEL
- GRADED
- UNIMPROVED
- CONSOL. SCHOOLS

RANDOLPH COUNTY FIFTH DISTRICT



LEGEND

STATE HIGHWAYS	
COUNTY " "	
" " "	
" " "	
COUNTY ROAD TYPES	
HARD SURFACE	
TS - SC - GRAVEL	
GRADED	
UNIMPROVED	
CONSOL. SCHOOLS	

STATE HWY'S	15595 MILES
COUNTY HIGHWAYS	
CLASS	
A	89.2 MILES
B	271.4 "
C	483.1 "
TOTAL	843.7 "
TYPES	
H. S.	0.2 "
T.S. & G.	272.6 "
GRADED	570.6 "
UNIMP.	0.0 "
TOTAL	843.7 "

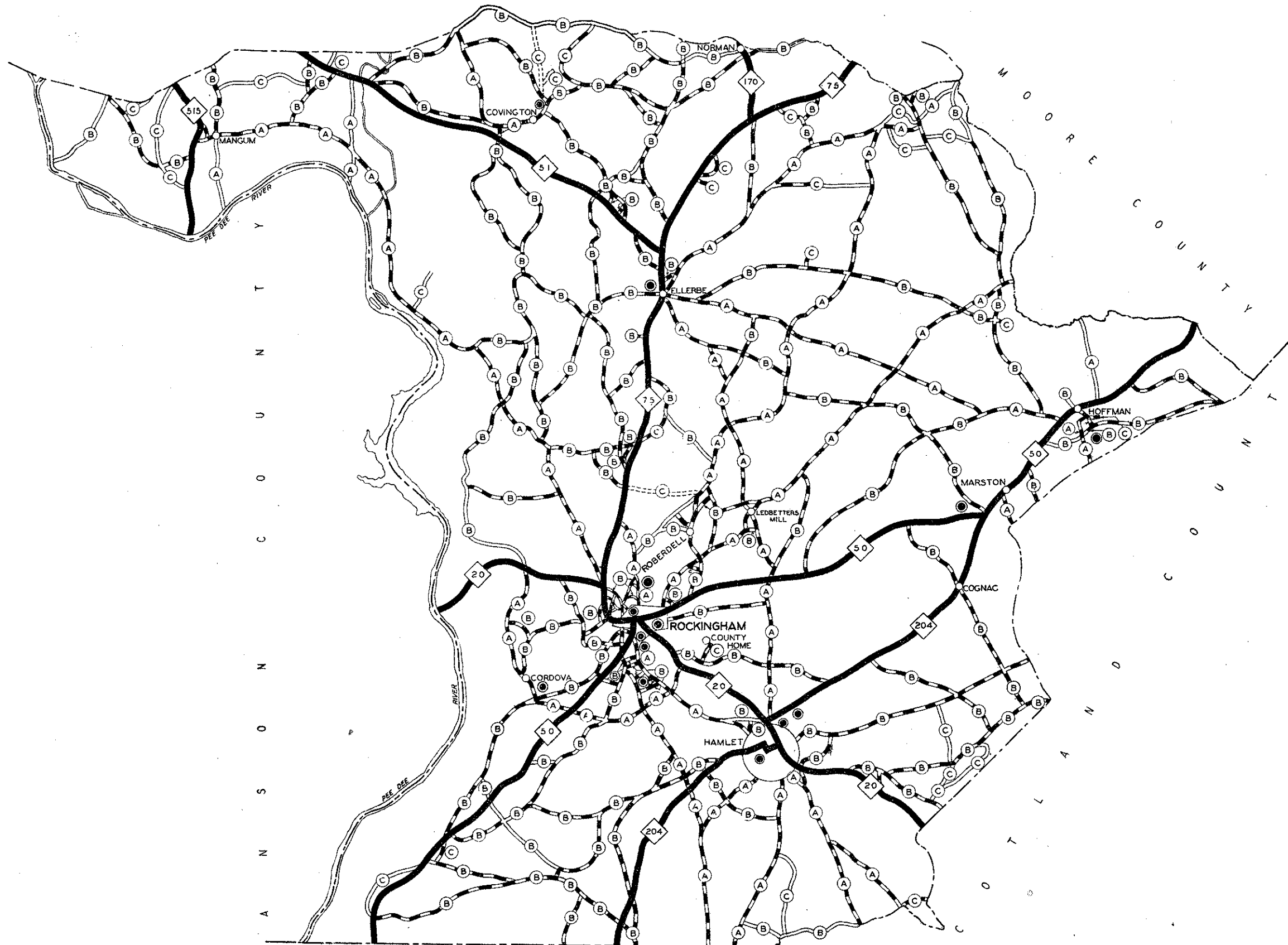
NORTH CAROLINA COUNTY ROAD SURVEY 1930
PREPARED UNDER THE DIRECTION OF
STATE HIGHWAY COMMISSION
STATE TAX COMMISSION
U.S. BUREAU OF PUBLIC ROADS

RICHMOND COUNTY SIXTH DISTRICT

SCALE
MILES



M O N T G O M E R Y C O U N T Y



S O U T H C A R O L I N A

NORTH CAROLINA COUNTY ROAD SURVEY 1930
PREPARED UNDER THE DIRECTION OF
STATE HIGHWAY COMMISSION
STATE TAX COMMISSION
U.S. BUREAU OF PUBLIC ROADS

STATE HWYS 102.20 MILES	
COUNTY HIGHWAYS	
CLASS	MILES
A	140.0
B	284.0
C	37.0
TOTAL	461.0
COUNTY ROAD TYPES	
TYPES	MILES
H.S.	0.0
T.S. & G.	386.2
GRADED	70.1
UNIMP.	4.7
TOTAL	461.0


LEGEND

- STATE HIGHWAYS
- COUNTY "
- " "
- " "
- COUNTY ROAD TYPES
- HARD SURFACE
- T.S. - G. - GRAVEL
- GRADED
- UNIMPROVED
- CONSOL. SCHOOLS

ROBESON COUNTY THIRD DISTRICT

SCALE

MILES

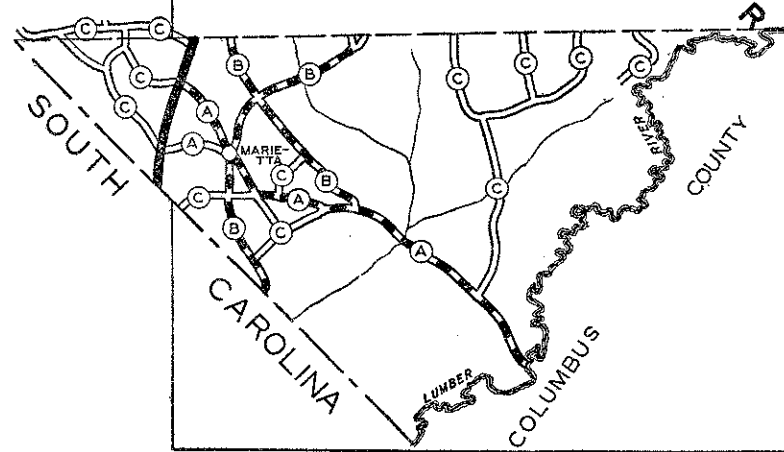
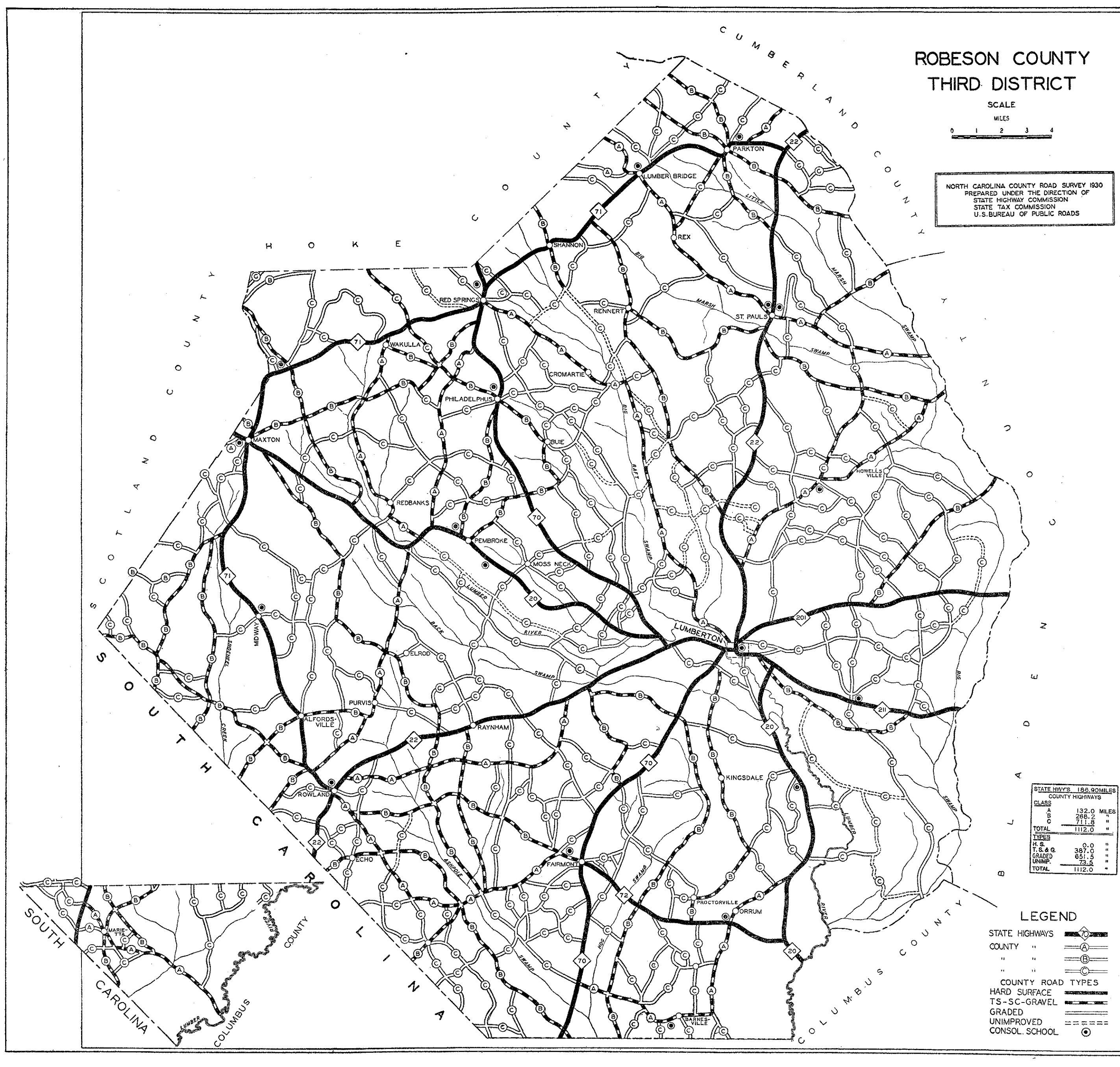


NORTH CAROLINA COUNTY ROAD SURVEY 1930
PREPARED UNDER THE DIRECTION OF
STATE HIGHWAY COMMISSION
STATE TAX COMMISSION
U.S. BUREAU OF PUBLIC ROADS

STATE HWYS. 189.90MILES	
COUNTY HIGHWAYS	
CLASS	
A	132.0 MILES
B	268.2 "
C	711.8 "
TOTAL	1112.0 "
TYPES	
H.S.	0.0 "
T.S. & G.	387.0 "
GRADED	651.5 "
UNIMP.	72.5 "
TOTAL	1112.0 "

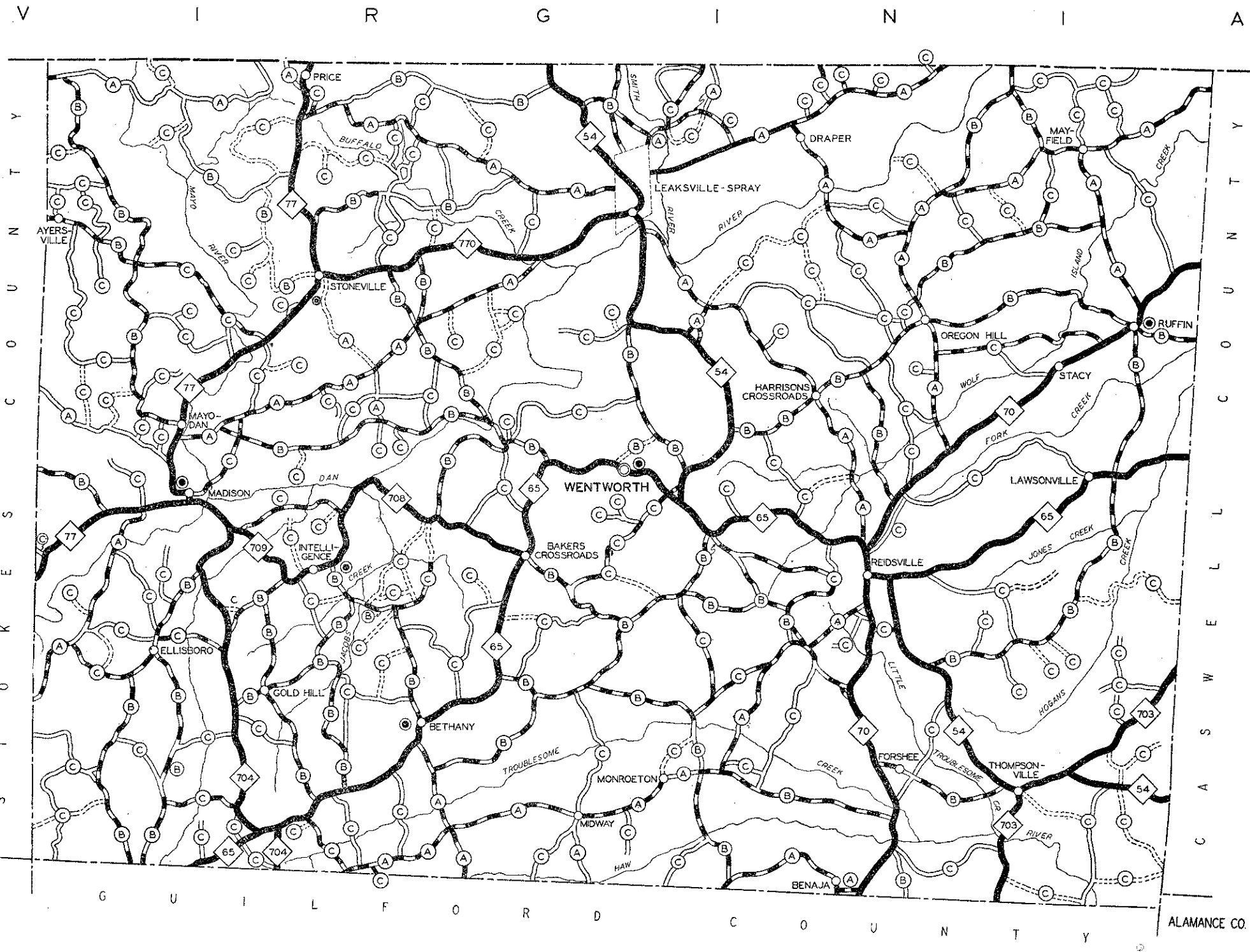
LEGEND

- STATE HIGHWAYS
- COUNTY "
- " "
- " "
- COUNTY ROAD TYPES
- HARD SURFACE
- TS-SC-GRAVEL
- GRADED
- UNIMPROVED
- CONSOL. SCHOOL



ROCKINGHAM COUNTY FIFTH DISTRICT

SCALE
MILES



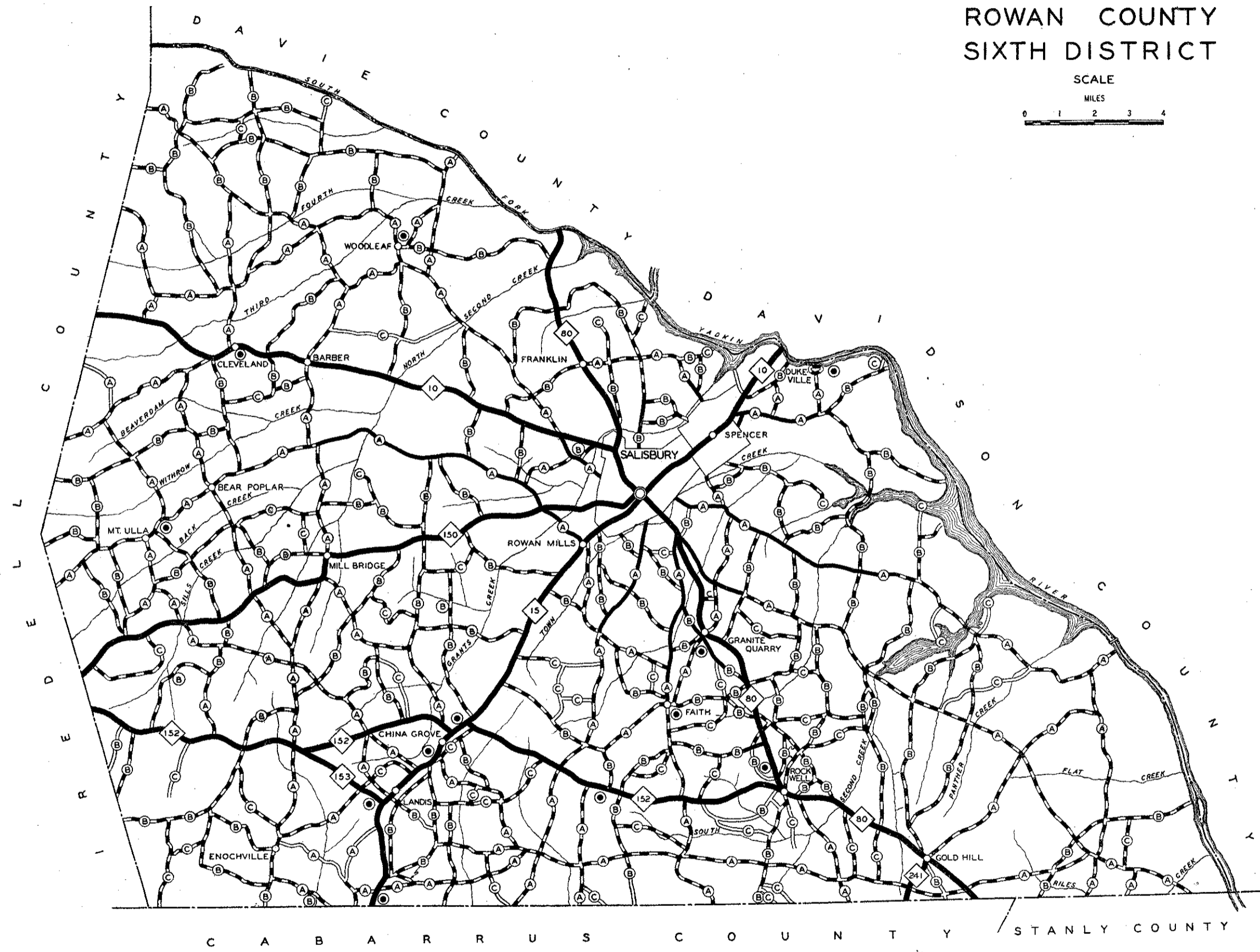
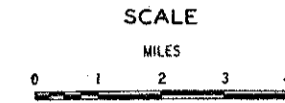
NORTH CAROLINA COUNTY ROAD SURVEY 1930
PREPARED UNDER THE DIRECTION OF
STATE HIGHWAY COMMISSION
STATE TAX COMMISSION
U.S. BUREAU OF PUBLIC ROADS

STATE HWY'S	138.40 MILES
COUNTY HIGHWAYS	
CLASS	MILES
A	115.3
B	177.1
C	331.0
TOTAL	623.4
TYPES	
H. S.	8.0
T.S. & G.	297.7
GRADED	229.5
UNIMP.	88.2
TOTAL	623.4

LEGEND

- STATE HIGHWAYS
- COUNTY "
- " "
- " "
- COUNTY ROAD TYPES
- HARD SURFACE
- T.S. - SC - GRAVEL
- GRADED
- UNIMPROVED
- CONSOL. SCHOOLS

ROWAN COUNTY SIXTH DISTRICT



NORTH CAROLINA COUNTY ROAD SURVEY 1930
PREPARED UNDER THE DIRECTION OF
STATE HIGHWAY COMMISSION
STATE TAX COMMISSION
U. S. BUREAU OF PUBLIC ROADS

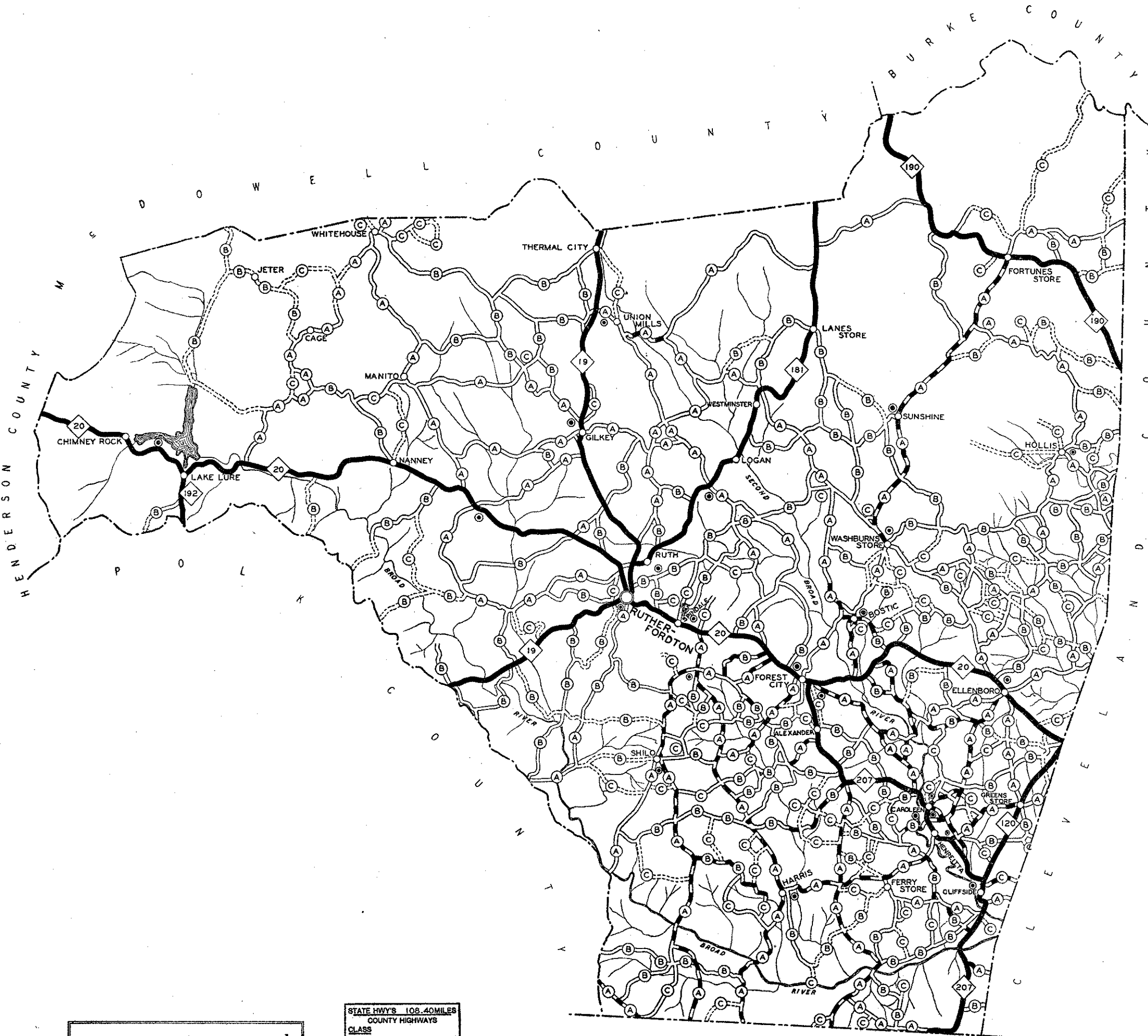

STATE HWY'S 104.45 MILES	
COUNTY HIGHWAYS	
CLASS	MILES
A	266.0
B	286.1
C	77.9
TOTAL	630.0
TYPES	
H. S.	38.6
T. S. & G.	549.4
GRADED	4.20
UNIMP.	0.0
TOTAL	630.0

LEGEND

STATE HIGHWAYS	
COUNTY " "	
" " "	
" " "	
" " "	
COUNTY ROAD TYPES	
HARD SURFACE	
T. S. - S. C. - GRAVEL	
GRADED	
UNIMPROVED	
CONSOL. SCHOOLS	

RUTHERFORD COUNTY EIGHTH DISTRICT

SCALE
MILES



NORTH CAROLINA COUNTY ROAD SURVEY 1930
PREPARED UNDER THE DIRECTION OF
STATE HIGHWAY COMMISSION
STATE TAX COMMISSION
U.S. BUREAU OF PUBLIC ROADS

STATE HWYS 108.40 MILES	
COUNTY HIGHWAYS	
CLASS	MILES
A	263.00
B	299.30
C	122.85
TOTAL	685.15
TYPES	
H. S.	0.00
T. & G.	98.40
GRADED	431.85
UNIMP.	154.90
TOTAL	685.15

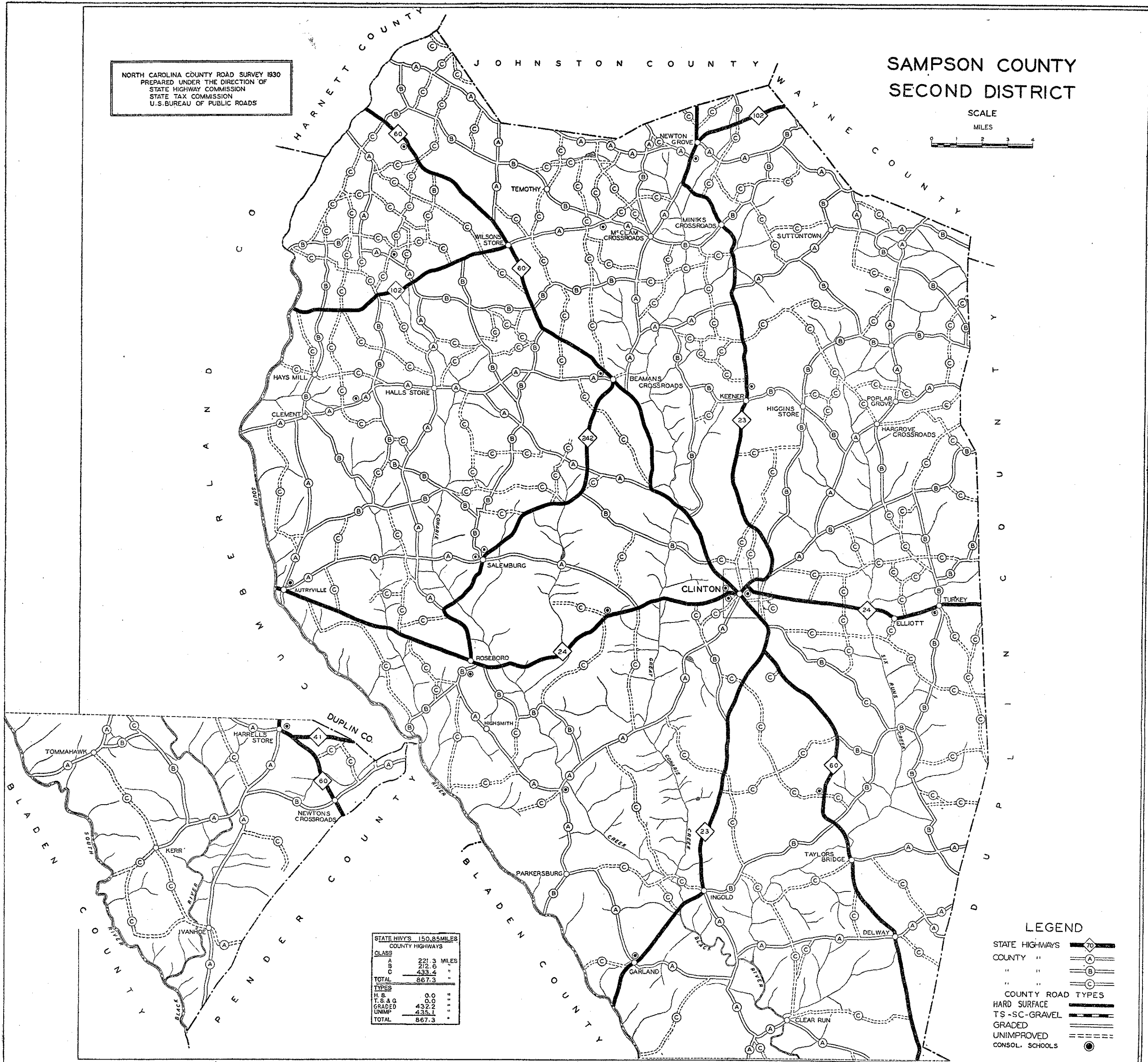
LEGEND

- STATE HIGHWAYS
- COUNTY "
- " "
- " "
- COUNTY ROAD TYPES
- HARD SURFACE
- TS - SC - GRAVEL
- GRADED
- UNIMPROVED
- CONSOL. SCHOOLS

S O U T H C A R O L I N A

NORTH CAROLINA COUNTY ROAD SURVEY 1930
 PREPARED UNDER THE DIRECTION OF
 STATE HIGHWAY COMMISSION
 STATE TAX COMMISSION
 U.S. BUREAU OF PUBLIC ROADS

SAMPSON COUNTY SECOND DISTRICT



STATE HWYS. 150.85 MILES	
COUNTY HIGHWAYS	
CLASS	MILES
A	221.3
B	212.6
C	433.4
TOTAL	867.3
TYPES	
H. S.	0.0
T. S. & G.	0.0
GRADED	432.2
UNIMP.	435.1
TOTAL	867.3

LEGEND

STATE HIGHWAYS

COUNTY " "

" "

" "

COUNTY ROAD TYPES

HARD SURFACE

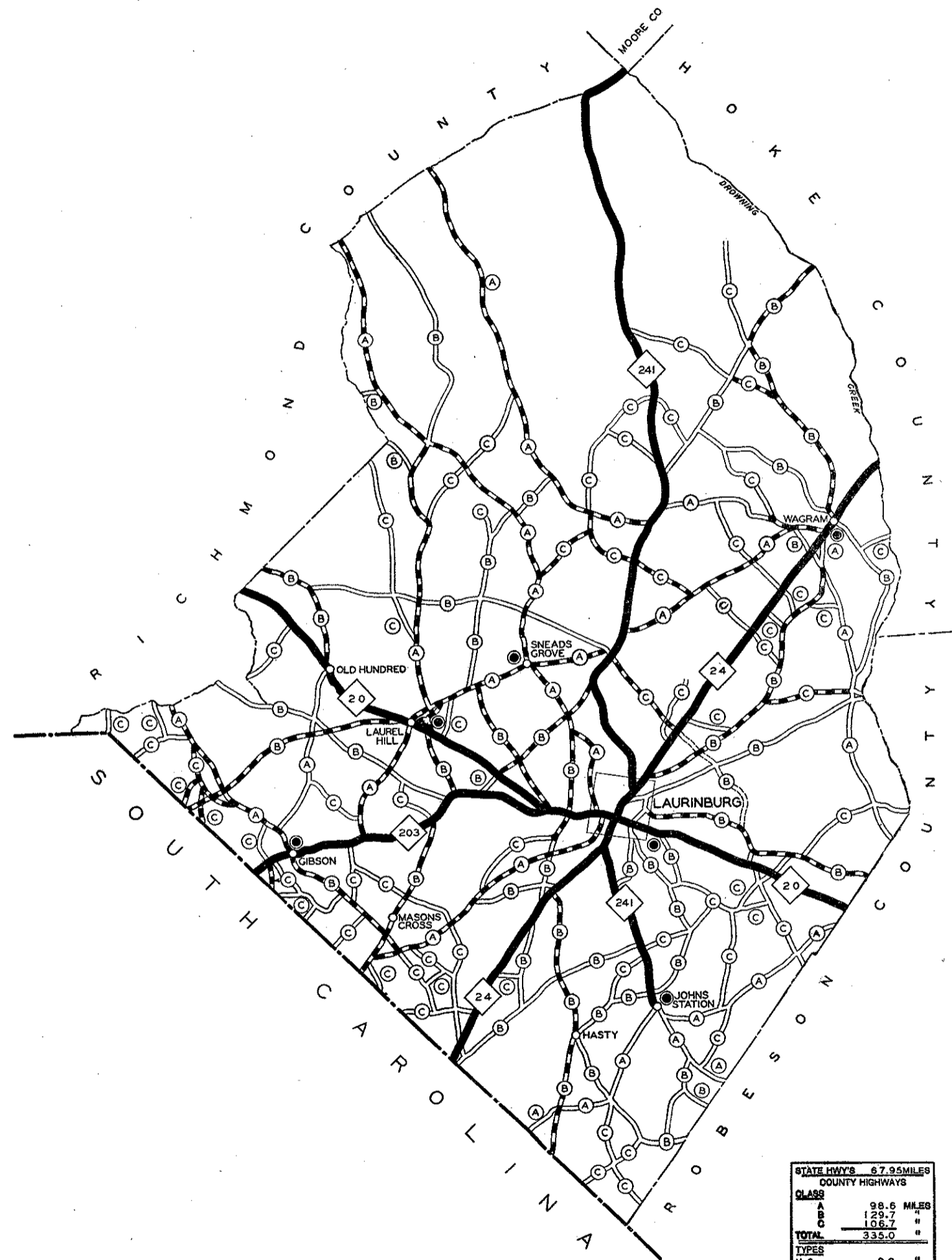
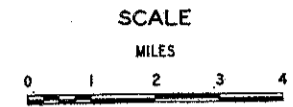
T. S. - SC - GRAVEL

GRADED

UNIMPROVED

CONSOL. SCHOOLS

SCOTLAND COUNTY SIXTH DISTRICT



STATE HWYS	67.95	MILES
COUNTY HIGHWAYS		
CLASS		
A	98.6	MILES
B	129.7	"
C	136.7	"
TOTAL	335.0	"
TYPES		
H.S.	0.0	"
T.S. & G.	134.3	"
GRADED	200.7	"
UNIMP.	0.0	"
TOTAL	335.0	"

LEGEND

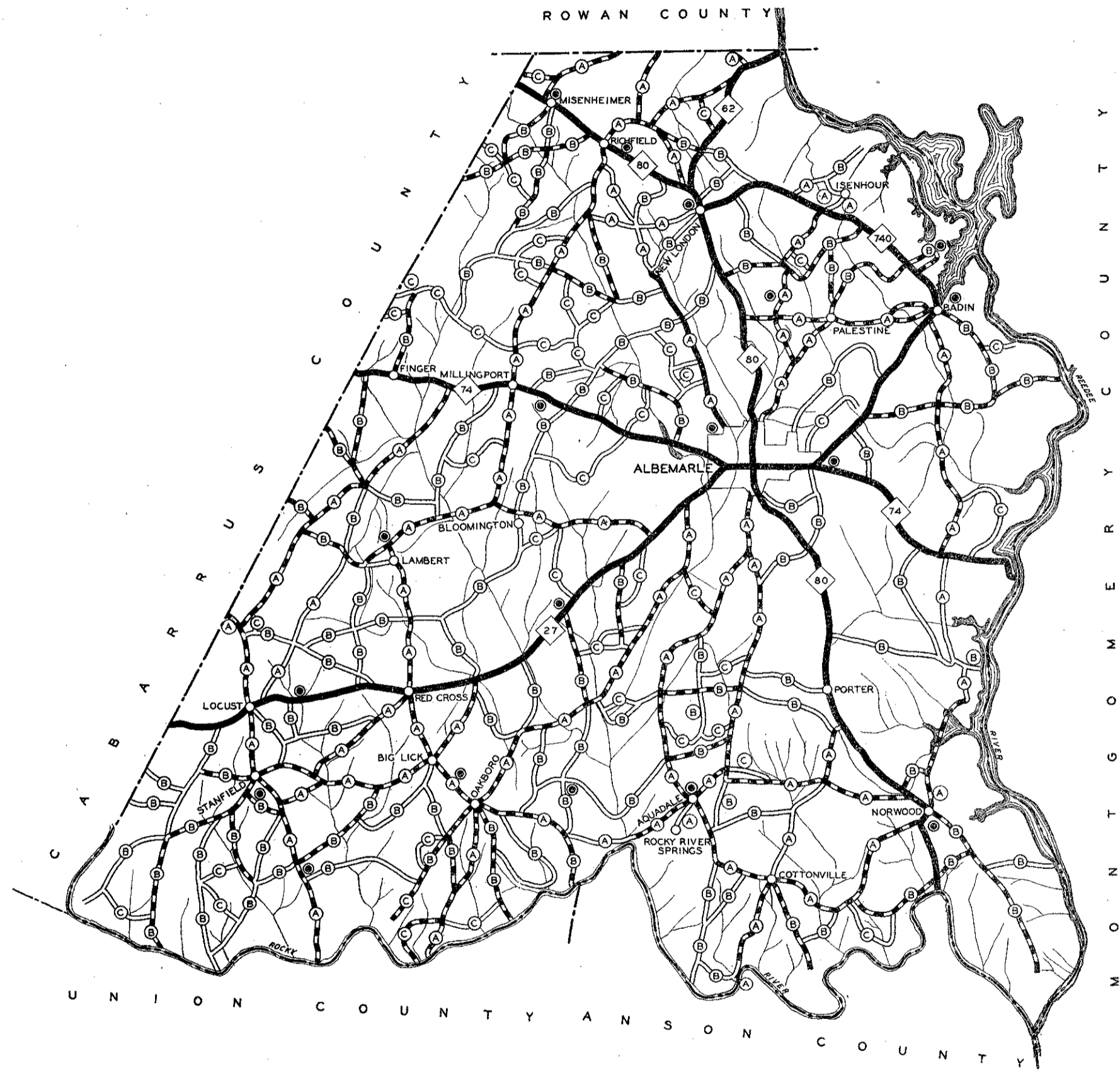
- STATE HIGHWAYS
- COUNTY "
- " "
- " "
- COUNTY ROAD TYPES
- HARD SURFACE
- T.S. - S.C. - GRAVEL
- GRADED
- UNIMPROVED
- CONSOL. SCHOOLS

NORTH CAROLINA COUNTY ROAD SURVEY 1930
PREPARED UNDER THE DIRECTION OF
STATE HIGHWAY COMMISSION
STATE TAX COMMISSION
U.S. BUREAU OF PUBLIC ROADS

STANLY COUNTY SIXTH DISTRICT

SCALE

MILES



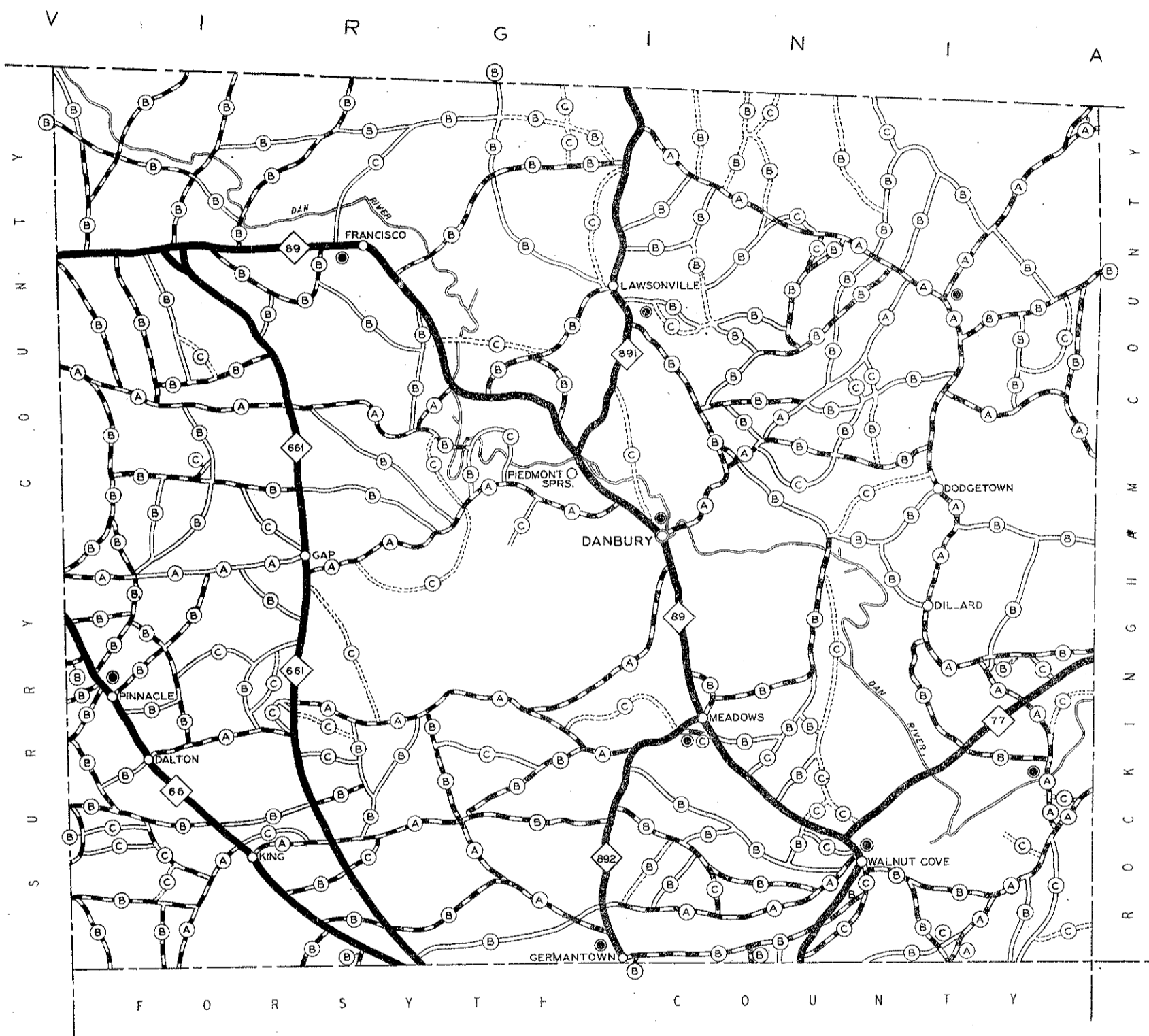
NORTH CAROLINA COUNTY ROAD SURVEY 1930
PREPARED UNDER THE DIRECTION OF
STATE HIGHWAY COMMISSION
STATE TAX COMMISSION
U.S. BUREAU OF PUBLIC ROADS

STATE HWY'S 80.30 MILES	
COUNTY HIGHWAYS	
CLASS	MILES
A	180.9
B	238.0
C	87.4
TOTAL	436.3
TYPES	
H. S.	4.9
T. S. & G.	253.8
GRADED	227.6
UNIMP.	0.0
TOTAL	486.3

LEGEND

- STATE HIGHWAYS
- COUNTY " "
- " " "
- " " "
- COUNTY ROAD TYPES
- HARD SURFACE
- T. S. - S. C. GRAVEL
- GRADED
- UNIMPROVED
- CONSOL. SCHOOLS

STOKES COUNTY SEVENTH DISTRICT



NORTH CAROLINA COUNTY ROAD SURVEY 1930
PREPARED UNDER THE DIRECTION OF
STATE HIGHWAY COMMISSION
STATE TAX COMMISSION
U.S. BUREAU OF PUBLIC ROADS

STATE HWYS 94.25 MILES	
COUNTY HIGHWAYS	
CLASS	MILES
A	138.1
B	404.4
C	122.1
TOTAL	664.6
COUNTY ROAD TYPES	
TYPES	MILES
H.S.	0.0
T.S. & G.	359.6
GRADED	212.7
UNIMP.	92.3
TOTAL	664.6

LEGEND

STATE HIGHWAYS

COUNTY HIGHWAYS

" "

" "

COUNTY ROAD TYPES

HARD SURFACE

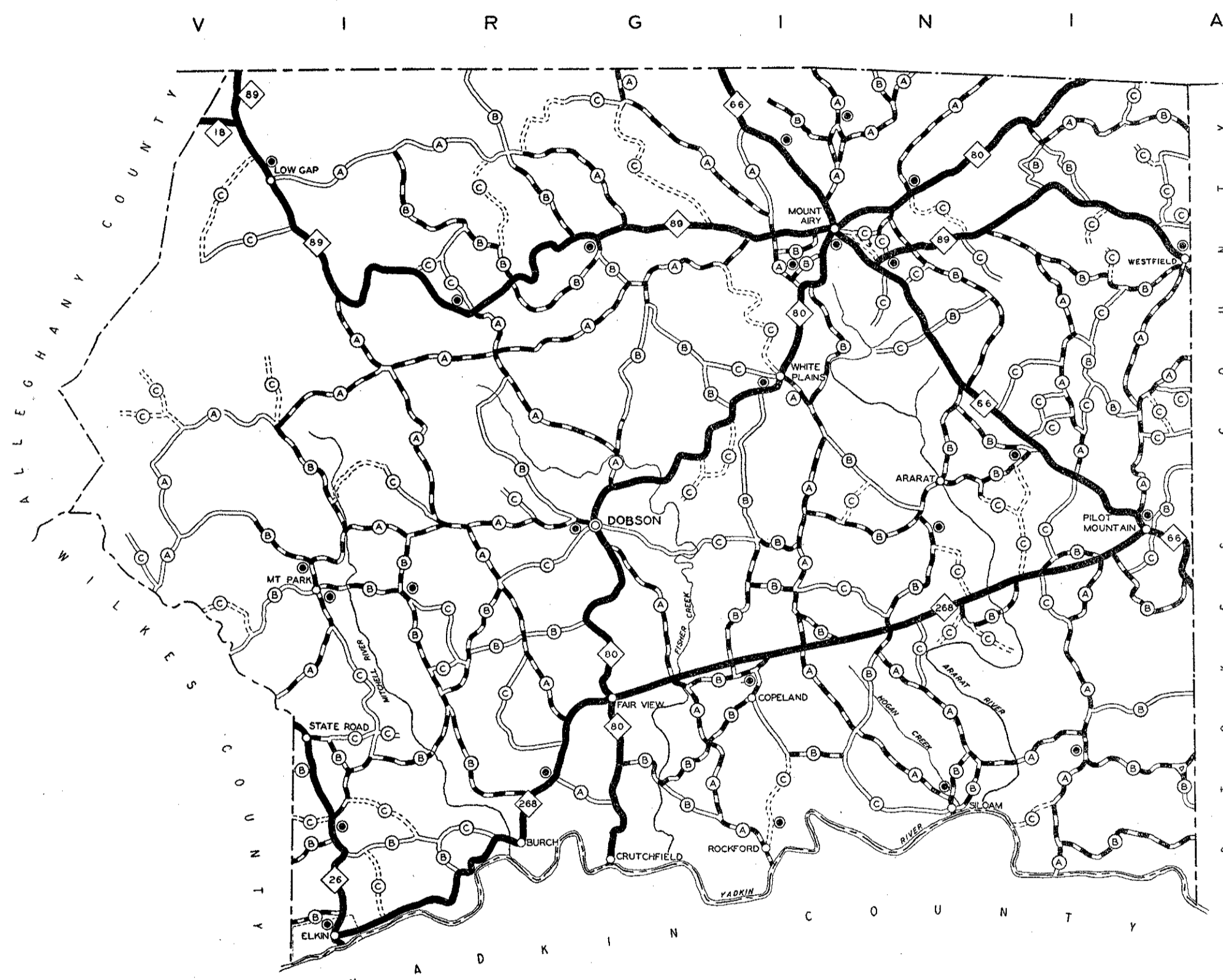
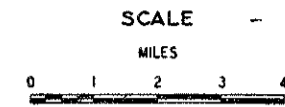
T.S.-G.-GRAVEL

GRADED

UNIMPROVED

CONSOL. SCHOOLS

SURRY COUNTY SEVENTH DISTRICT



NORTH CAROLINA COUNTY ROAD SURVEY 1930
PREPARED UNDER THE DIRECTION OF
STATE HIGHWAY COMMISSION
STATE TAX COMMISSION
U.S. BUREAU OF PUBLIC ROADS

STATE HWY'S 120.95 MILES	
COUNTY HIGHWAYS	
CLASS	MILES
A	169.3
B	208.7
C	145.2
TOTAL	523.2
TYPES	
H. S.	0.0
T. S. & G.	285.5
GRADED	178.5
UNIMP.	59.2
TOTAL	523.2

LEGEND

STATE HIGHWAYS

COUNTY " "

" "

" "

COUNTY ROAD TYPES

HARD SURFACE

TS - SC - GRAVEL

GRADED

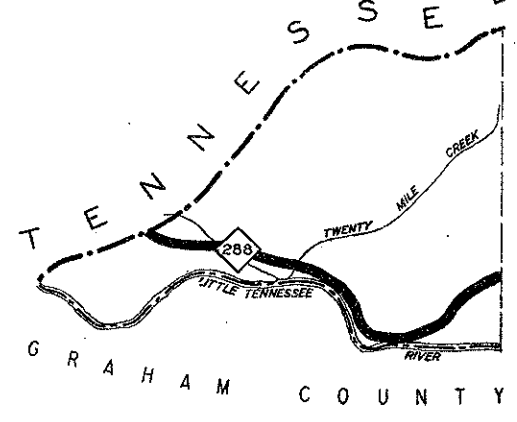
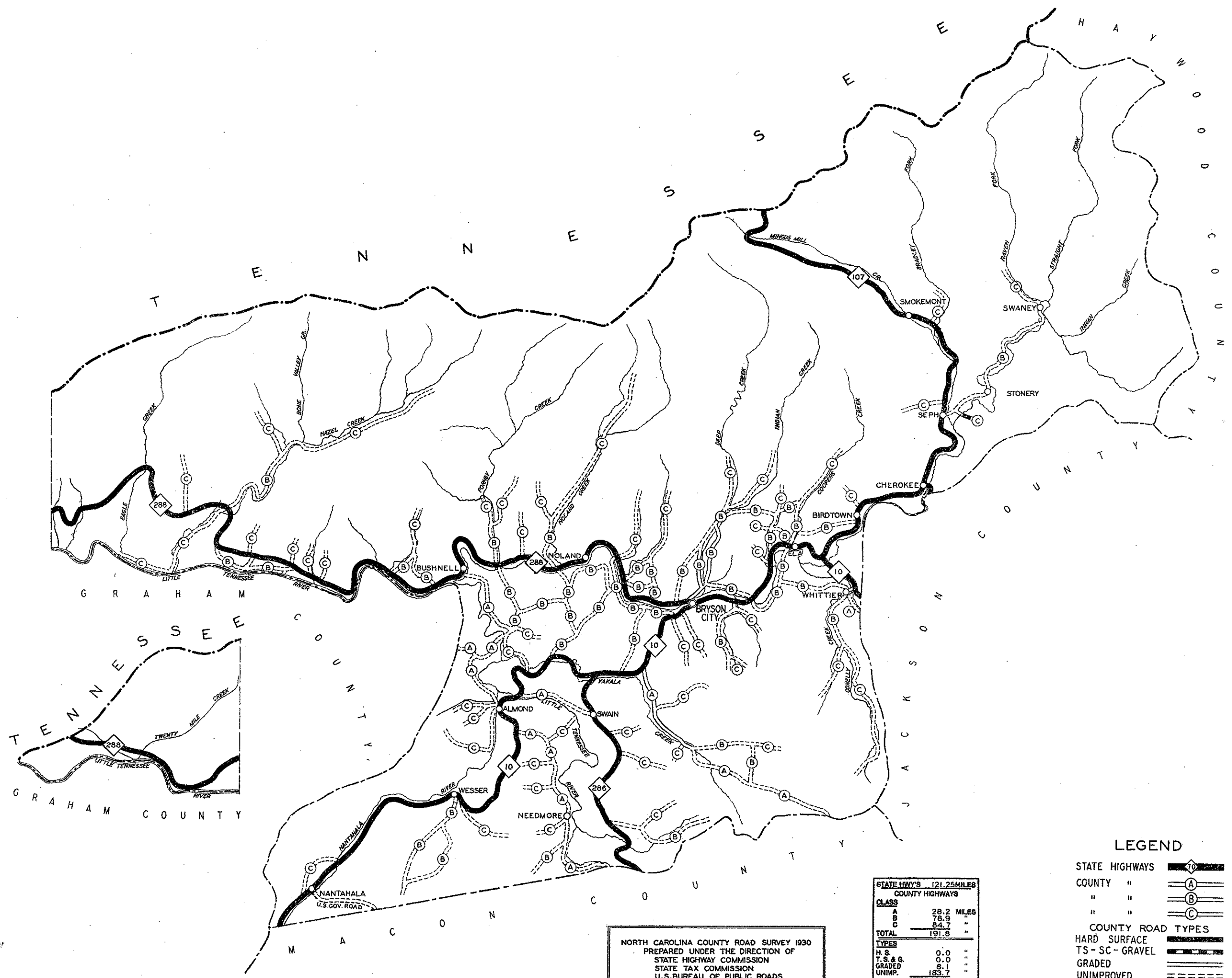

UNIMPROVED

SCHOOLS

SWAIN COUNTY NINTH DISTRICT

SCALE

MILES



NORTH CAROLINA COUNTY ROAD SURVEY 1930
 PREPARED UNDER THE DIRECTION OF
 STATE HIGHWAY COMMISSION
 STATE TAX COMMISSION
 U.S. BUREAU OF PUBLIC ROADS

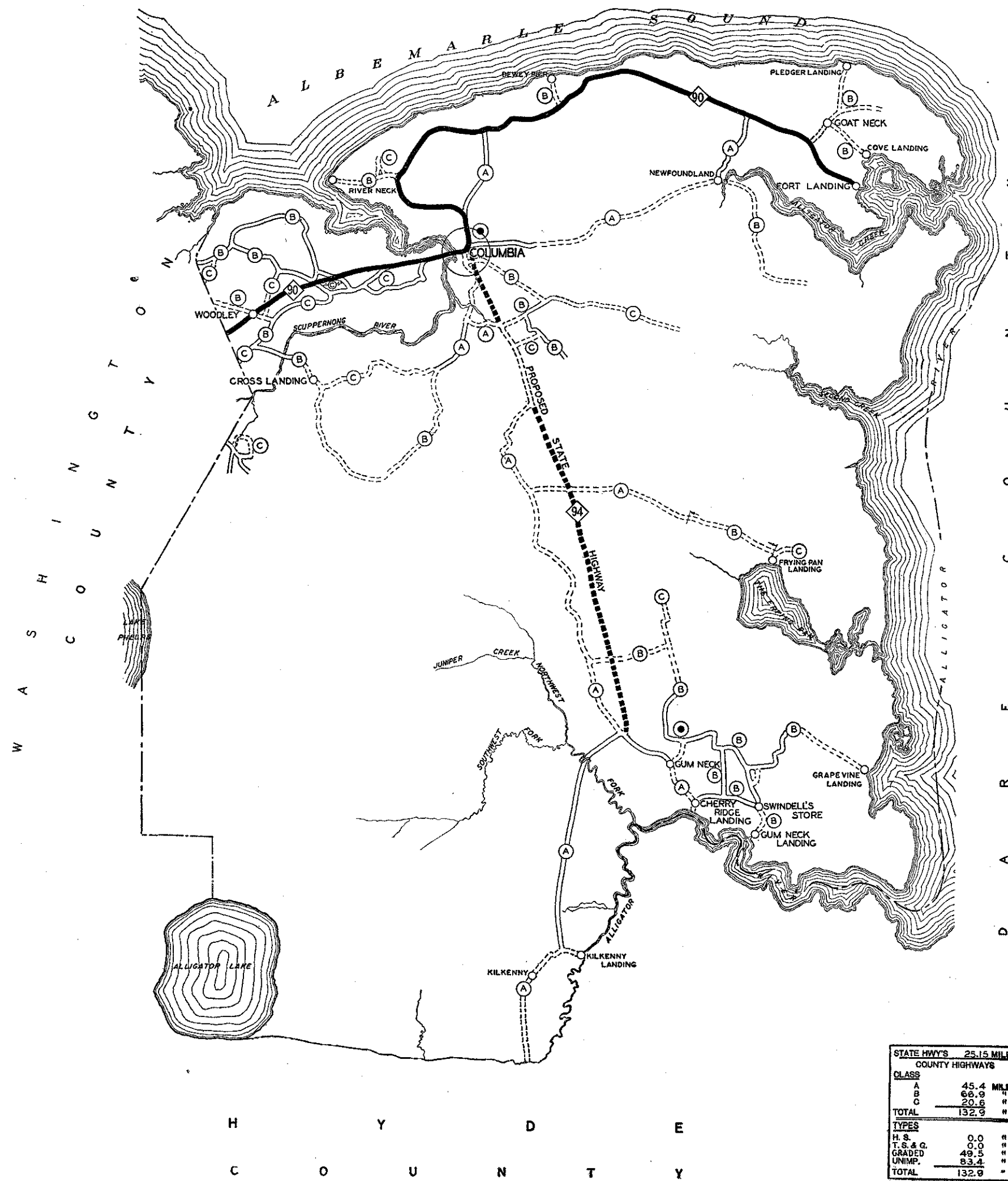
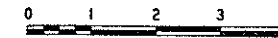
STATE HWYS	121.25	MILES
COUNTY HIGHWAYS		
CLASS		
A	28.2	MILES
B	78.9	"
C	84.7	"
TOTAL	191.8	"
TYPES		
H.S.	0.0	"
T.S. & G.	0.0	"
GRADED	8.1	"
UNIMP.	183.7	"
TOTAL	191.8	"

LEGEND

- STATE HIGHWAYS
- COUNTY "
- " "
- " "
- COUNTY ROAD TYPES
- HARD SURFACE
- TS - SC - GRAVEL
- GRADED
- UNIMPROVED

TYRRELL COUNTY FIRST DISTRICT

SCALE
MILES



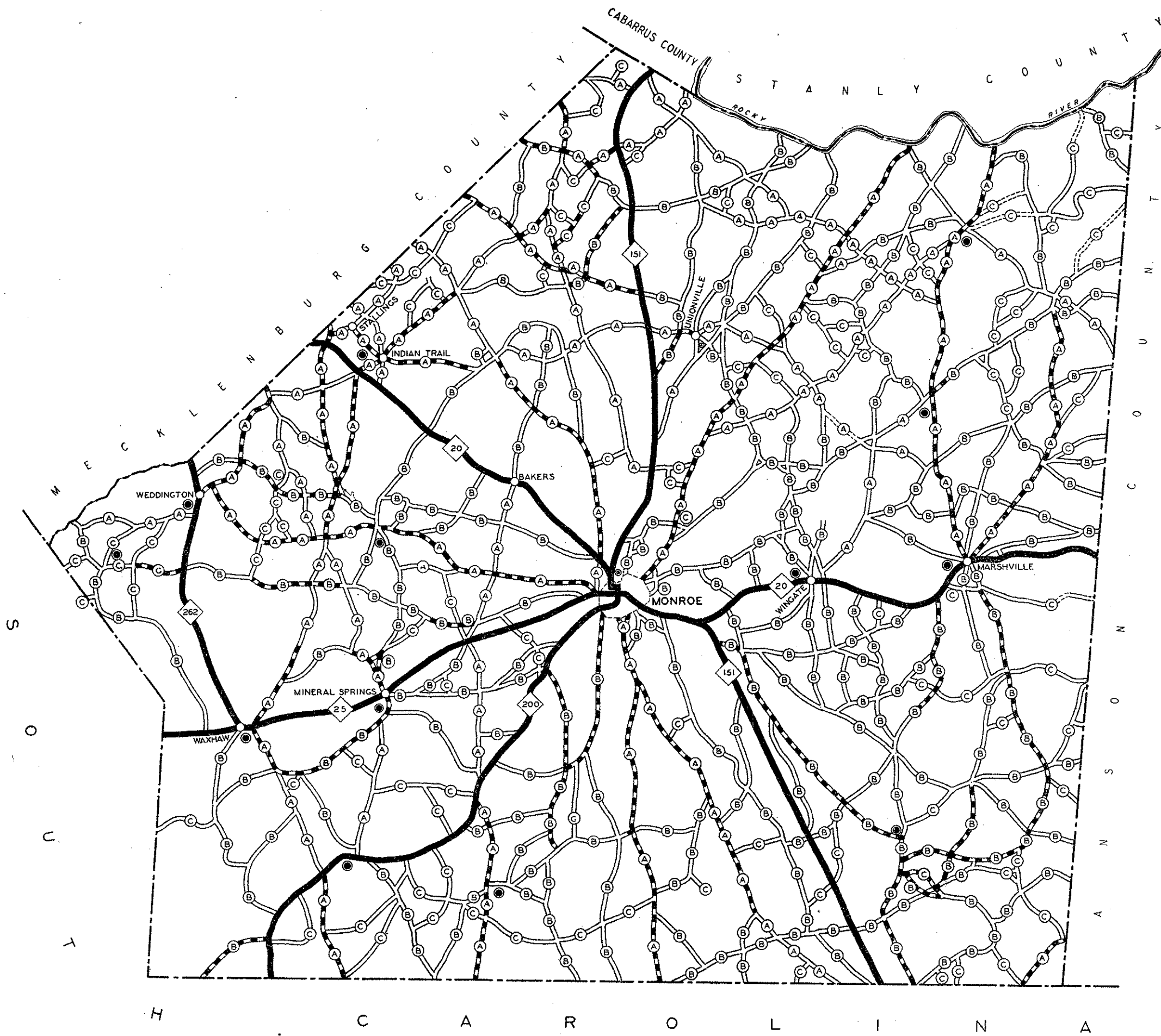

NORTH CAROLINA COUNTY ROAD SURVEY 1930
PREPARED UNDER THE DIRECTION OF
STATE HIGHWAY COMMISSION
STATE TAX COMMISSION
U.S. BUREAU OF PUBLIC ROADS

STATE HWYS 25-15 MILES	
COUNTY HIGHWAYS	
CLASS	MILES
A	45.4
B	66.9
C	20.6
TOTAL	132.9
TYPES	
H.S.	0.0
T.S. & G.	0.0
GRADED	49.5
UNIMP.	83.4
TOTAL	132.9

- LEGEND**
- STATE HIGHWAYS
 - COUNTY "
 - " "
 - " "
 - COUNTY ROAD TYPES
 - HARD SURFACE
 - TS-SC-GRAVEL
 - GRADED
 - UNIMPROVED
 - CONSOL. SCHOOLS

UNION COUNTY SIXTH DISTRICT

SCALE
MILES



LEGEND

- STATE HIGHWAYS
- COUNTY "
- " "
- " "
- " "
- COUNTY ROAD TYPES
- HARD SURFACE
- T S - SC - GRAVEL
- GRADED
- UNIMPROVED
- CONSOL. SCHOOLS

NORTH CAROLINA COUNTY ROAD SURVEY 1930
PREPARED UNDER THE DIRECTION OF
STATE HIGHWAY COMMISSION
STATE TAX COMMISSION
U.S. BUREAU OF PUBLIC ROADS

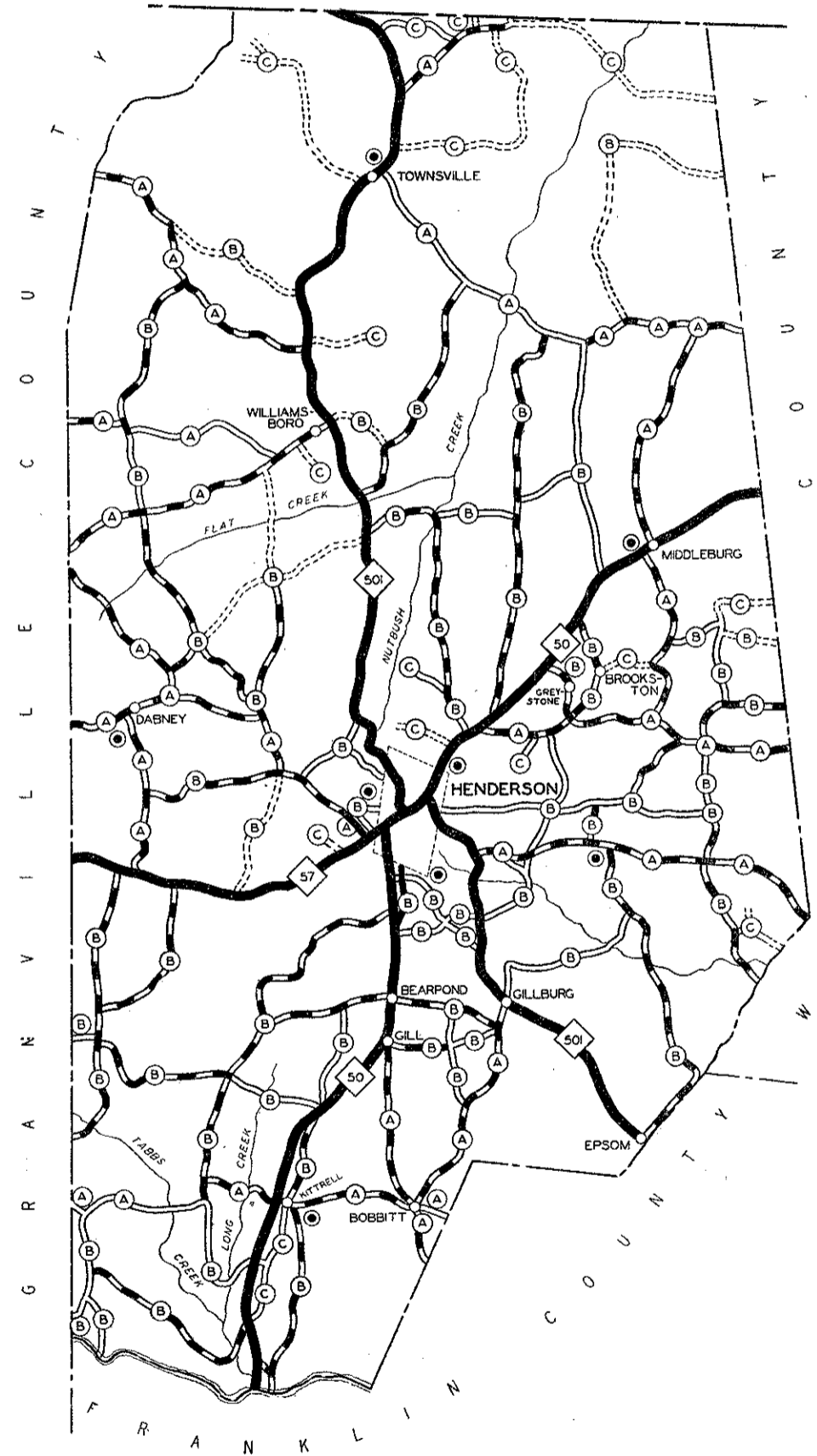
STATE HWYS 94.15 MILES	
COUNTY HIGHWAYS	
CLASS	MILES
A	256.2
B	428.7
C	151.1
TOTAL	836.0
TYPES	
H.S.	0.0
T.S. & G.	163.7
GRADED	661.5
UNIMP.	10.8
TOTAL	836.0

VANCE COUNTY FOURTH DISTRICT

V I R G I N I A

SCALE

MILES



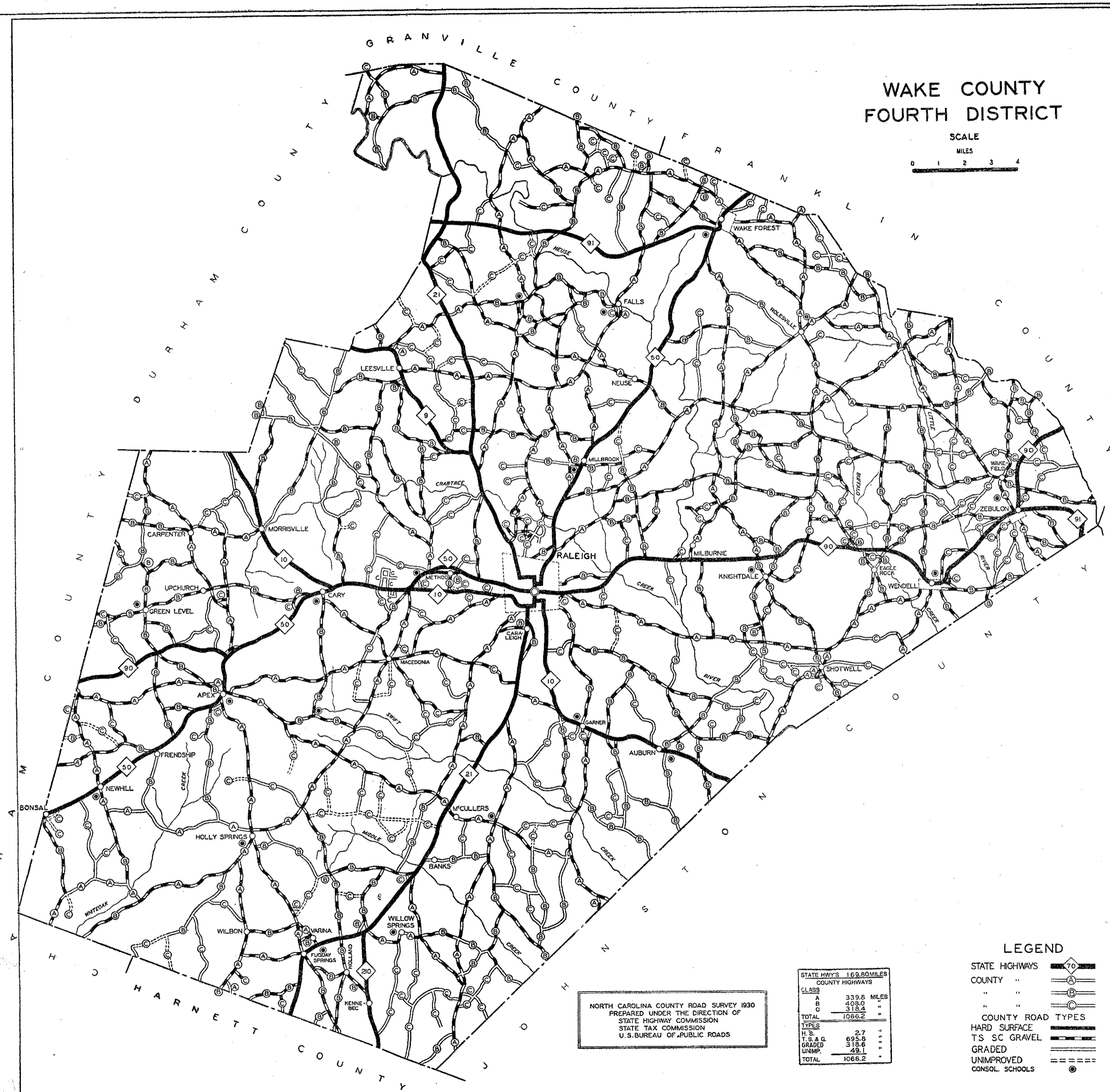
NORTH CAROLINA COUNTY ROAD SURVEY 1930
PREPARED UNDER THE DIRECTION OF
STATE HIGHWAY COMMISSION
STATE TAX COMMISSION
U. S. BUREAU OF PUBLIC ROADS

STATE HWY'S 53.10 MILES	
COUNTY HIGHWAYS	
CLASS	MILES
A	97.9
B	131.4
C	25.8
TOTAL	255.1
COUNTY ROAD TYPES	
TYPES	MILES
H. S.	2.1
T. S. & G.	150.3
GRADED	60.8
UNIMP.	41.9
TOTAL	255.1

LEGEND

- STATE HIGHWAYS
- COUNTY "
- " "
- " "
- COUNTY ROAD TYPES
- HARD SURFACE
- TS - SC - GRAVEL
- GRADED
- UNIMPROVED
- CONSOL. SCHOOLS

WAKE COUNTY FOURTH DISTRICT

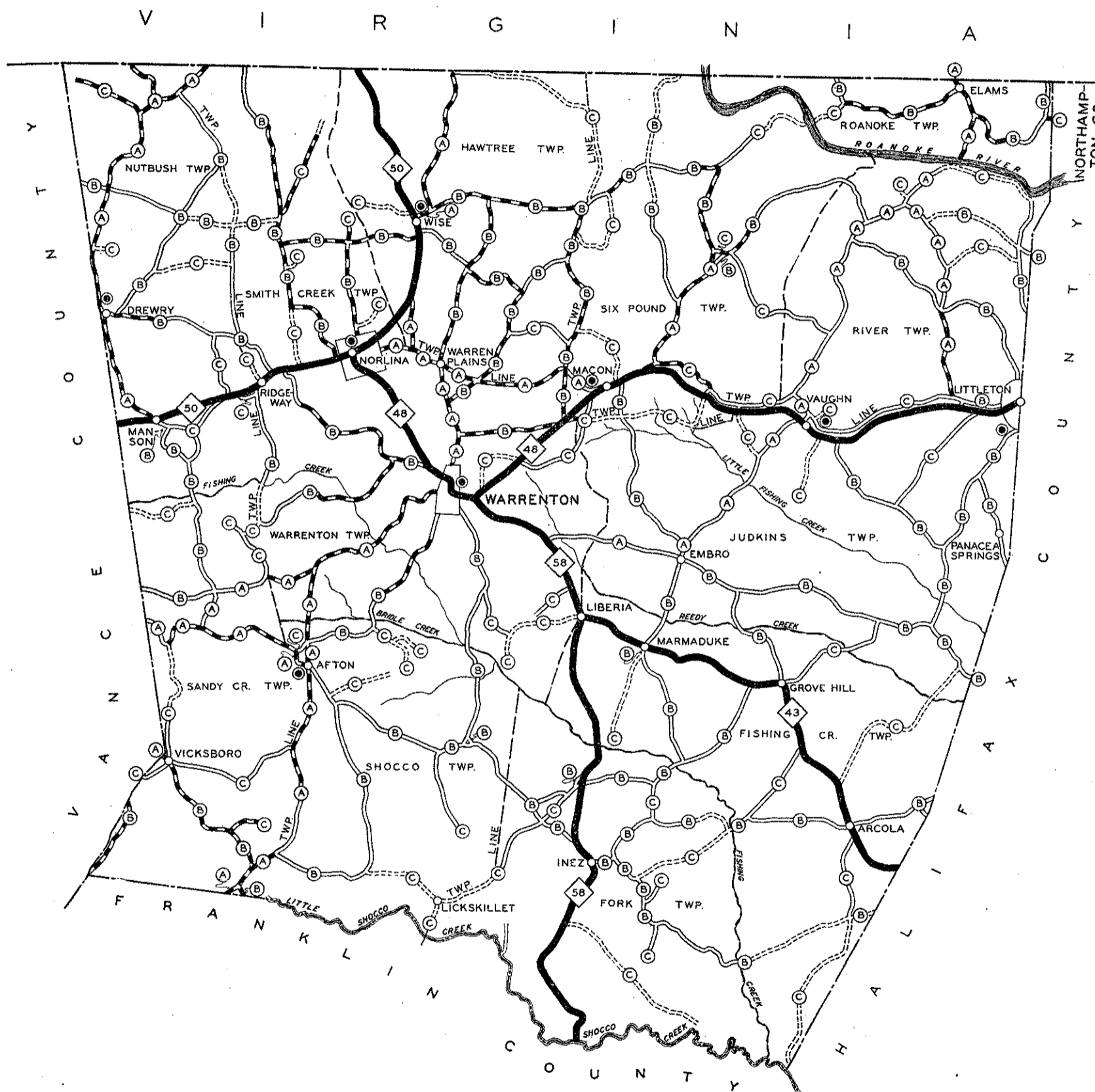
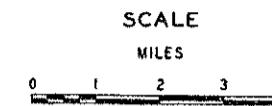


NORTH CAROLINA COUNTY ROAD SURVEY 1930
PREPARED UNDER THE DIRECTION OF
STATE HIGHWAY COMMISSION
STATE TAX COMMISSION
U.S. BUREAU OF PUBLIC ROADS

STATE HWYS 169.0 MILES	
COUNTY HIGHWAYS	
CLASS	MILES
A	339.6
B	408.0
C	318.4
TOTAL	1066.2
TYPES	
H.S.	27
T.S. & G.	695.8
GRADED	318.6
UNIMP.	49.1
TOTAL	1066.2

- LEGEND**
- STATE HWYS
 - COUNTY "
 - " "
 - " "
 - COUNTY ROAD TYPES
 - HARD SURFACE
 - T'S & G. GRAVEL
 - GRADED
 - UNIMPROVED
 - CONSOL. SCHOOLS

WARREN COUNTY FOURTH DISTRICT

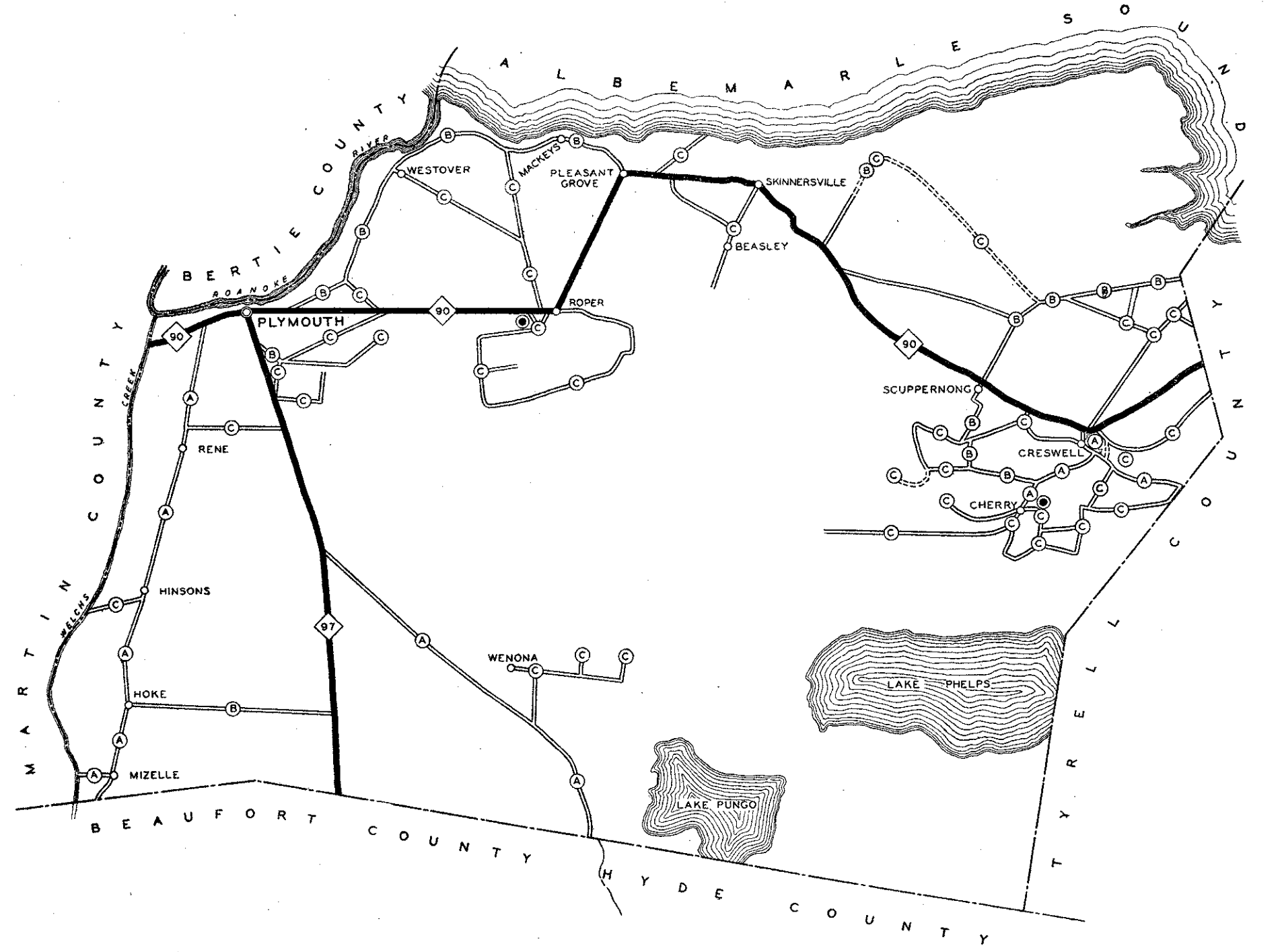
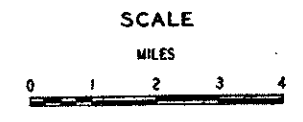


NORTH CAROLINA COUNTY ROAD SURVEY 1930
PREPARED UNDER THE DIRECTION OF
STATE HIGHWAY COMMISSION
STATE TAX COMMISSION
U.S. BUREAU OF PUBLIC ROADS

COUNTY UNITS	STATE HIGHWAYS 59.95 MILES				COUNTY ROAD TYPES				
	A	B	C	TOTALS	H.S.	TS&G	GR.	UNIMP.	TOTALS
FORK TOWNSHIP	15.2	14.8	30.0		18.9	11.1	30.0		
FISHING CREEK "	16.9	18.5	35.4		20.8	14.6	35.4		
HAWTREE "	13.3	12.5	9.0	34.8	22.5	5.9	6.4	34.8	
JUDKINS "	7.7	29.4	9.0	46.1		42.7	3.4	46.1	
NUTBUSH "	11.7	18.1	8.5	38.3	15.4	17.6	5.3	38.3	
SANDY CREEK "	9.7	10.9	12.7	33.3	13.6	14.7	4.8	33.3	
SHOCCO "	4.7	19.5	7.5	31.7	3.2	22.6	5.9	31.7	
SIX POUND "	4.4	21.2	14.9	40.5	14.1	12.9	13.5	40.5	
SMITH CREEK "	1.0	18.0	5.9	24.9	15.2	5.4	4.3	24.9	
RIVER "	13.4	9.4	14.9	37.7	2.4	26.2	9.1	37.7	
ROANOKE "	1.7	7.4	1.2	10.3	6.6	3.4	0.3	10.3	
WARRENTON "	15.1	19.2	9.9	44.2	18.8	21.3	4.1	44.2	
TOTALS	82.7	197.7	126.8	407.2	112.0	212.4	82.8	407.2	

- LEGEND**
- STATE HIGHWAYS
 - COUNTY " "
 - " "
 - " "
 - COUNTY ROAD TYPES
 - HARD SURFACE
 - TS- SC- GRAVEL
 - GRADED
 - UNIMPROVED
 - CONSOL. SCHOOLS

WASHINGTON COUNTY FIRST DISTRICT



NORTH CAROLINA COUNTY ROAD SURVEY 1930
PREPARED UNDER THE DIRECTION OF
STATE HIGHWAY COMMISSION
STATE TAX COMMISSION
U.S. BUREAU OF PUBLIC ROADS

STATE HWYS	42.15	MILES
COUNTY HIGHWAYS		
CLASS		MILES
A	23.0	
B	32.5	
C	71.7	
TOTAL	127.3	
TYPES		
H.S.	0.0	
T.S. & G.	0.0	
GRADED	120.1	
UNIMP.	7.2	
TOTAL	127.3	

LEGEND

STATE HIGHWAYS

COUNTY

COUNTY ROAD TYPES

HARD SURFACE

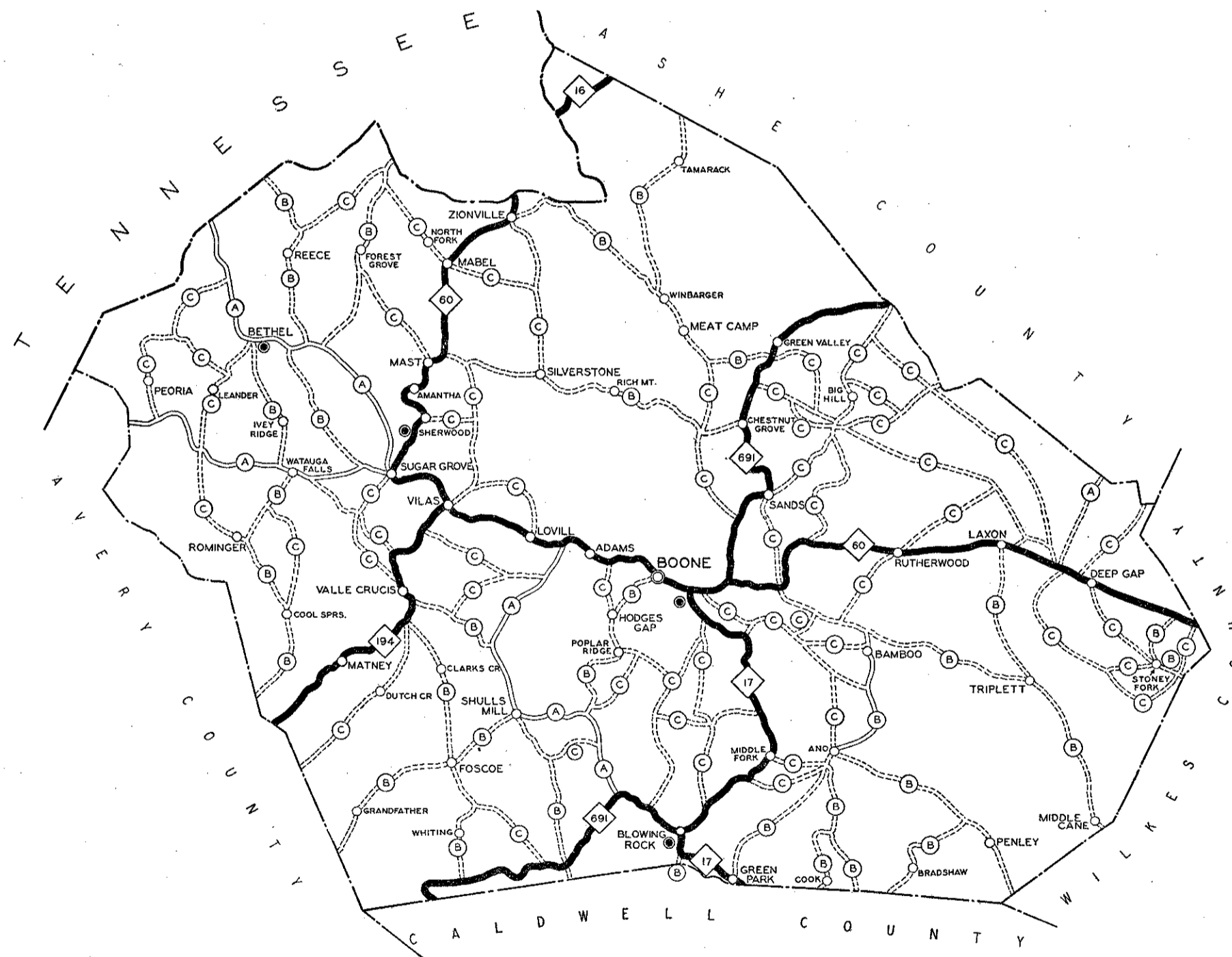
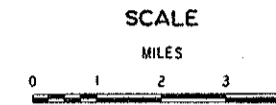
T.S. - SC - GRAVEL

GRADED

UNIMPROVED

CONSOL. SCHOOLS

WATAUGA COUNTY SEVENTH DISTRICT



NORTH CAROLINA COUNTY ROAD SURVEY 1930
PREPARED UNDER THE DIRECTION OF
STATE HIGHWAY COMMISSION
STATE TAX COMMISSION
U.S. BUREAU OF PUBLIC ROADS

STATE HWYS 76.60 MILES	
COUNTY HIGHWAYS	
CLASS	MILES
A	35.9
B	114.7
C	185.0
TOTAL	335.6
TYPES	
H.S.	0.0
T.S. & G.	0.0
GRADED	43.1
UNIMP.	292.5
TOTAL	335.6

LEGEND

STATE HIGHWAYS

COUNTY " "

" "

" "

COUNTY ROAD TYPES

HARD SURFACE

TS - SC - GRAVEL

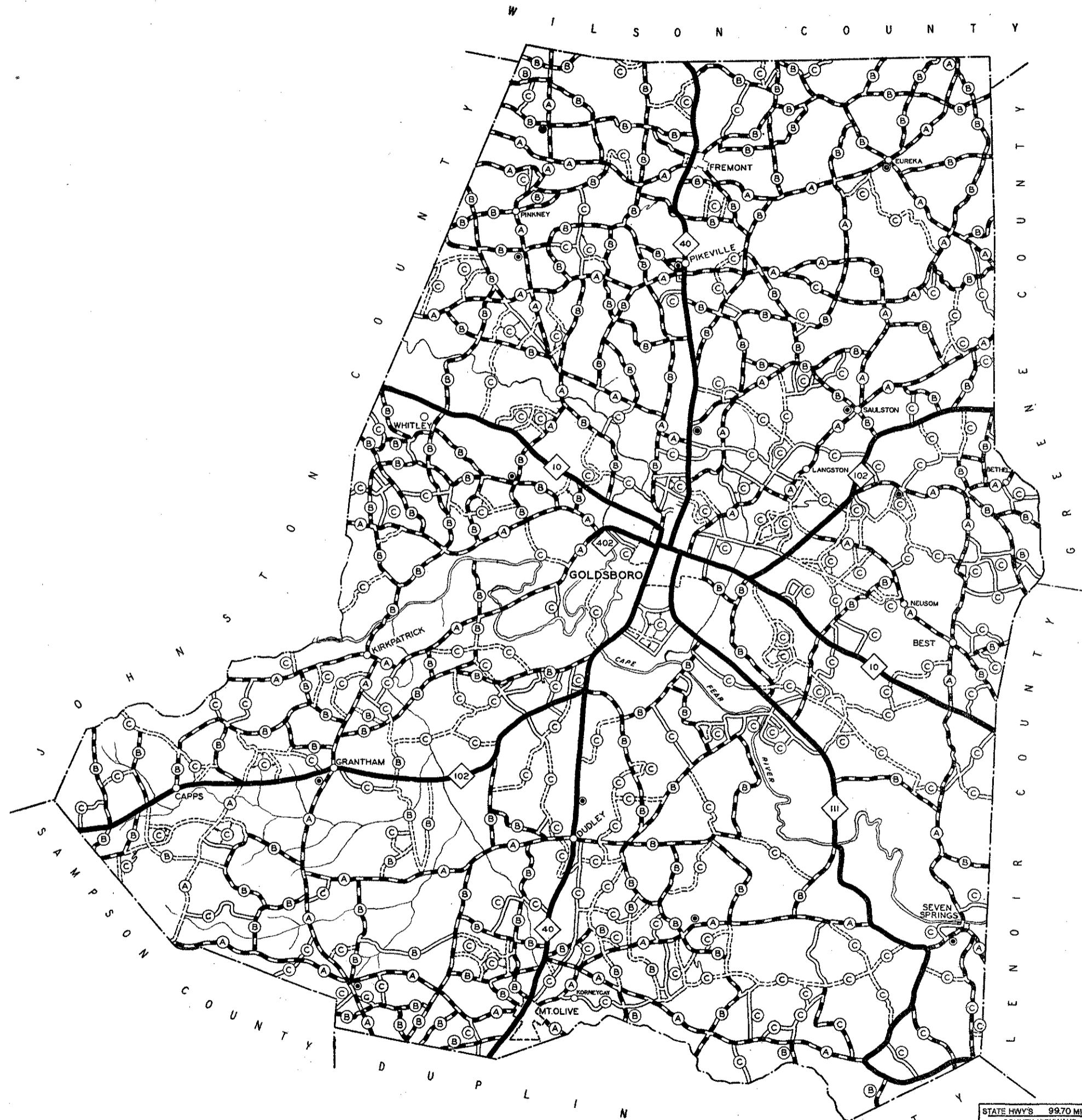
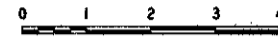
GRADED

UNIMPROVED

CONSOL. SCHOOLS

WAYNE COUNTY SECOND DISTRICT

SCALE
MILES



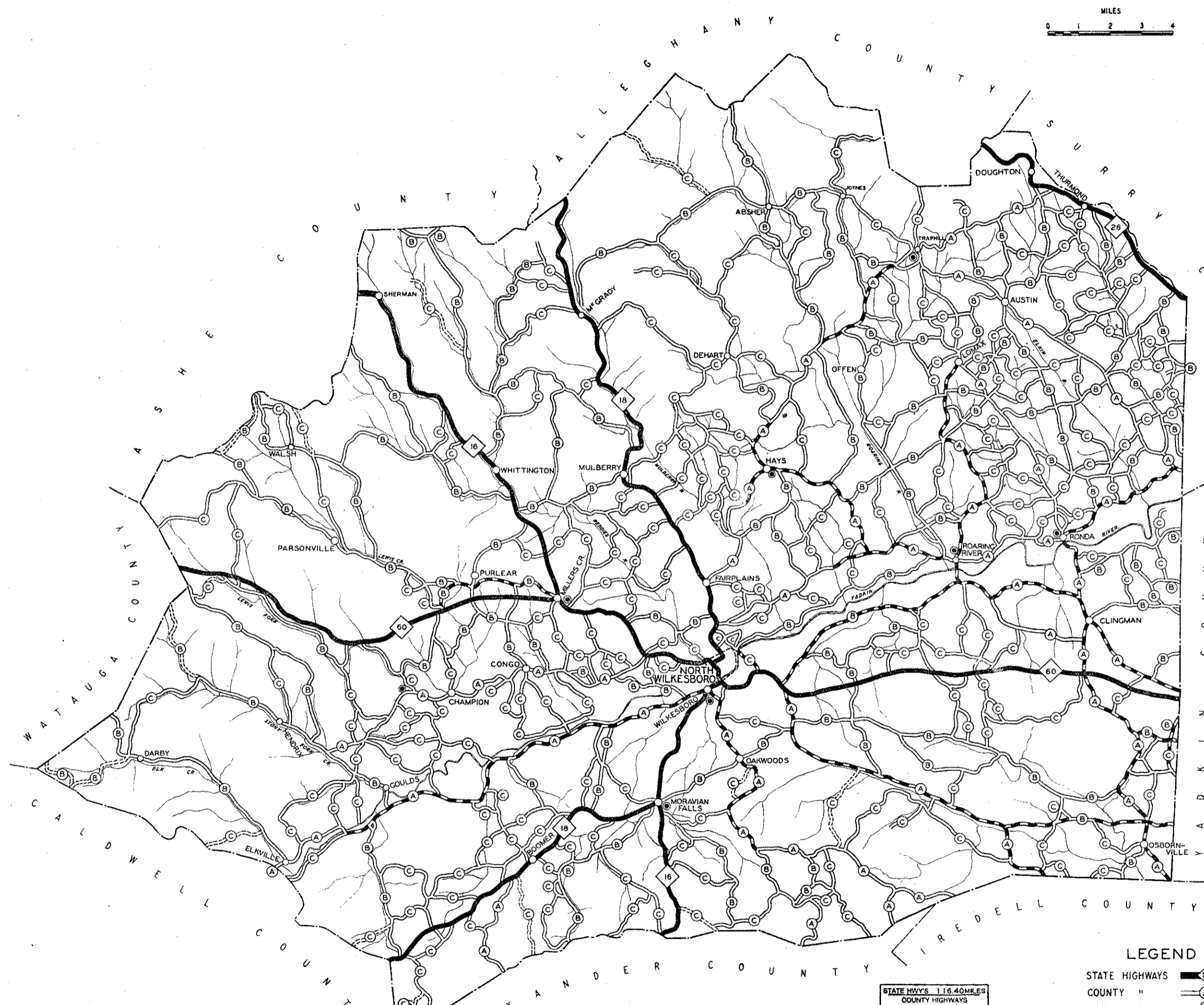

NORTH CAROLINA COUNTY ROAD SURVEY 1930
PREPARED UNDER THE DIRECTION OF
STATE HIGHWAY COMMISSION
STATE TAX COMMISSION
U.S. BUREAU OF PUBLIC ROADS

STATE HWY'S 99.70 MILES	
COUNTY HIGHWAYS	
CLASS	MILES
A	172.0
B	355.6
C	322.7
TOTAL	847.3
TYPES	
H.S.	0.0
T.S. & G.	499.7
GRADED	133.5
UNIMP.	214.1
TOTAL	847.3

LEGEND

- STATE HIGHWAYS
- COUNTY "
- " "
- " "
- COUNTY ROAD TYPES
- HARD SURFACE
- TS - SC - GRAVEL
- GRADED
- UNIMPROVED
- CONSOL. SCHOOLS

WILKES COUNTY SEVENTH DISTRICT



NORTH CAROLINA COUNTY ROAD SURVEY 1930
PREPARED UNDER THE DIRECTION OF
STATE HIGHWAY COMMISSION
STATE TAX COMMISSION
U.S. BUREAU OF PUBLIC ROADS

STATE HWYS 116.40MILES	
COUNTY HIGHWAYS	
CLASS	MILES
A	173.7
B	400.6
C	449.0
TOTAL	1023.3
TYPES	
H.S.	0.0
T.S. & G.	100.2
GRADED	886.3
UNIMP.	37.0
TOTAL	1023.5

LEGEND

STATE HIGHWAYS

COUNTY " "

" "

" "

COUNTY ROAD TYPES

HARD SURFACE

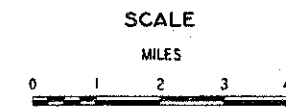
TS - SC - GRAVEL

GRADED

UNIMPROVED

CONSOL. SCHOOLS

WILSON COUNTY FIRST DISTRICT



NORTH CAROLINA COUNTY ROAD SURVEY 1930
PREPARED UNDER THE DIRECTION OF
STATE HIGHWAY COMMISSION
STATE TAX COMMISSION
U.S. BUREAU OF PUBLIC ROADS

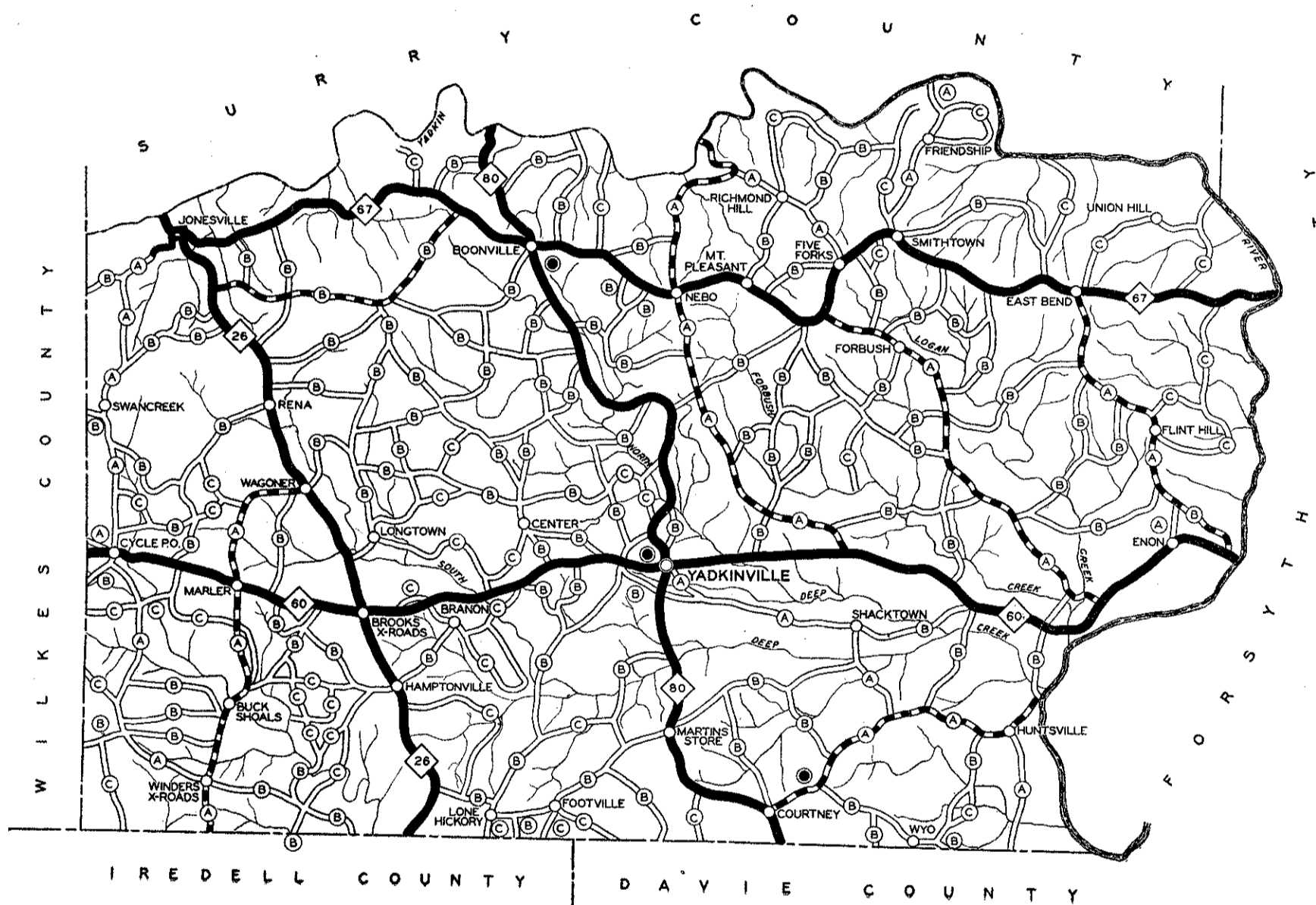
STATE HWYS 74.75 MILES	
COUNTY HIGHWAYS	
CLASS	MILES
A	167.1
B	162.7
C	154.7
TOTAL	484.5
COUNTY ROAD TYPES	
H.S.	15.2
T.S. & G.	38.6
GRADED	386.8
UNIMP.	43.9
TOTAL	484.5

LEGEND

- STATE HIGHWAYS
- COUNTY "
- " "
- " "
- COUNTY ROAD TYPES
- HARD SURFACE
- TS - SC - GRAVEL
- GRADED
- UNIMPROVED
- CONSOL. SCHOOLS

YADKIN COUNTY SEVENTH DISTRICT

SCALE
MILES



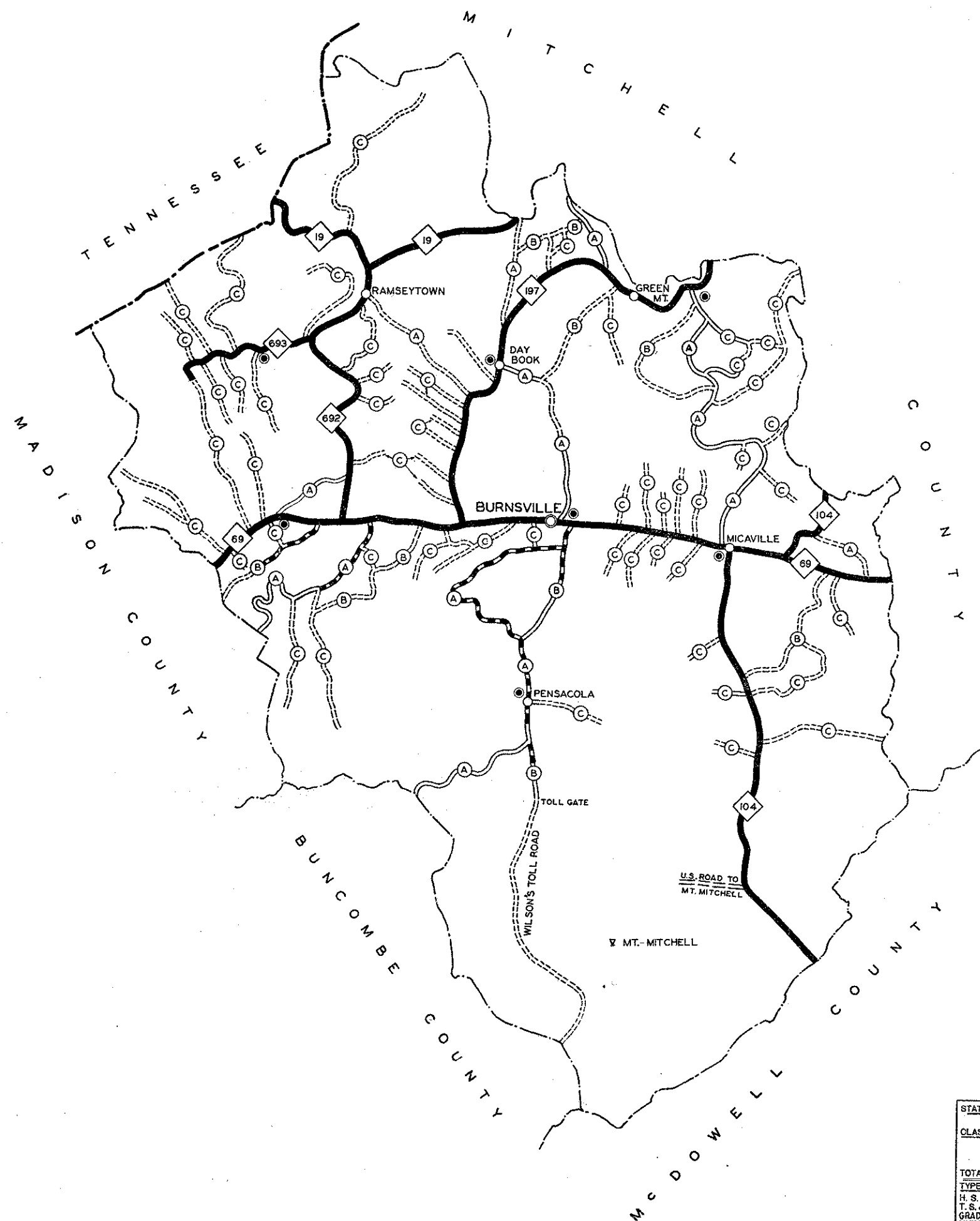
NORTH CAROLINA COUNTY ROAD SURVEY 1930
PREPARED UNDER THE DIRECTION OF
STATE HIGHWAY COMMISSION
STATE TAX COMMISSION
U.S. BUREAU OF PUBLIC ROADS

STATE HWYS 91.75 MILES	
COUNTY HIGHWAYS	
CLASS	MILES
A	81.8
B	209.8
C	91.0
TOTAL	381.6
TYPES	
H.S.	0.0
T.S. & G.	57.9
GRADED	323.7
UNIMP.	0.0
TOTAL	381.6

LEGEND

- STATE HIGHWAYS
- COUNTY "
- " "
- " "
- COUNTY ROAD TYPES
- HARD SURFACE
- TS-SC-GRAVEL
- GRADED
- UNIMPROVED
- CONSOL. SCHOOLS

YANCEY COUNTY EIGHTH DISTRICT



NORTH CAROLINA COUNTY ROAD SURVEY 1930
PREPARED UNDER THE DIRECTION OF
STATE HIGHWAY COMMISSION
STATE TAX COMMISSION
U.S. BUREAU OF PUBLIC ROADS

STATE HWYS. 85.35 MILES	
COUNTY HIGHWAYS	
CLASS	
A	59.3 MILES
B	25.0 "
C	117.9 "
TOTAL	202.2 "
TYPES	
H. S.	0.0 "
T. S. & G.	18.0 "
GRADED	36.1 "
UNIMP.	150.1 "
TOTAL	202.2 "

- LEGEND**
- STATE HIGHWAYS
 - COUNTY "
 - " "
 - " "
 - COUNTY ROAD TYPES
 - HARD SURFACE
 - TS-SC-GRAVEL
 - GRADED
 - UNIMPROVED
 - CONSOL. SCHOOLS

NORTH CAROLINA COUNTY ROAD AND STATE HIGHWAY MILEAGE, CLASSIFIED AS OF JUNE 30, 1930

County	COUNTY ROAD MILEAGE									STATE HIGHWAY MILEAGE				
	Total County Road Mileage	Classified as to Traffic Importance			Types of Surface					TOTAL MILEAGE	Types of Surface			
		Class A	Class B	Class C	Unimproved	Improved					Unimproved	Improved		
						Total Mileage	Total Mileage	Graded and Drained	Top Soil, Sand Clay, & Gravel			Hard Surface	Total Mileage	Total Improved
Alamance	580.0	107.4	110.3	362.3	121.4	458.6	215.1	228.3	15.2	116.45	116.45		36.65	79.80
Alexander	351.4	109.2	196.0	46.2	46.8	304.6	192.6	112.0		47.15	47.15		11.15	36.00
Alleghany	330.2	95.2	58.8	175.2	310.6	19.6	9.6	10.0		66.05	66.05	30.30	12.15	33.60
Anson	551.8	195.8	277.2	78.8		551.8	111.5	440.3		96.30	96.30		65.00	23.30
Ashe	600.0	165.1	280.0	154.9	530.0	70.0		70.0		92.80	92.80	16.15	38.75	37.90
Avery	190.8	47.5	88.5	64.8	181.6	9.2	9.2			78.20	78.20	2.40	32.75	43.05
Beaufort	587.1	98.2	288.8	205.1	415.5	171.6	168.3		3.3	111.25	111.25	13.20		98.05
Bertie	442.0	91.5	172.4	178.1	400.1	41.9		41.9		65.65	65.65	16.30		49.35
Bladen	500.5	74.0	135.0	291.5	302.5	198.0	198.0			112.75	112.75	15.80	6.00	90.95
Brunswick	283.1	37.8	109.8	135.5	47.8	235.8	119.9	115.9		108.05	108.05	24.30	8.80	75.15
Buncombe	812.5	107.0	593.5	112.0		812.5	217.0	462.0	133.5	103.40	103.40		4.30	99.10
Burke	361.4	145.4	148.6	67.4	55.2	306.2	171.9	134.3		121.75	121.75	57.20	10.25	59.30
Cabarrus	335.5	114.9	133.9	136.7		335.5	126.2	259.3		85.10	85.10		28.40	67.70
Caldwell	412.6	75.3	252.6	84.7	55.0	357.6	270.4	87.2		98.95	98.95	14.35	12.50	72.10
Camden	134.3	30.0	62.1	42.2	51.9	82.4	81.3	1.1		30.45	30.45	4.70	7.80	17.95
Carteret	204.2	83.1	42.2	78.9	1.7	202.5	153.1		49.4	32.10	32.10	12.70		19.40
Caswell	308.4	71.2	83.4	153.8	26.0	282.4	162.4	120.0		98.80	98.80		36.80	61.50
Catawba	463.6	163.3	186.5	113.8		463.6	31.2	429.7	2.7	99.70	99.70		31.55	58.15
Chatham	622.5	216.9	209.3	196.3	162.8	459.7	151.0	309.7		109.80	109.80	9.55	18.55	81.70
Cherokee	365.7	75.2	91.5	199.0	295.4	70.3	39.5	30.8		65.45	65.45		29.95	35.60
Chowan	150.6	14.2	73.4	63.0	1.7	148.9	110.7	15.9		34.35	34.35		8.00	26.35
Clay	148.3	30.3	89.3	28.8	139.0	9.3	9.3			32.35	32.35	15.10		17.25
Cleveland	794.0	228.9	384.0	182.0	130.5	663.5	271.5	390.3	1.7	113.65	113.65		43.75	69.90
Columbus	885.1	87.0	185.0	613.1	111.5	773.6	773.6			127.65	127.65	6.00	46.85	74.80
Craven	409.0	137.2	97.4	174.4	48.2	360.8	351.7		9.1	106.95	106.95	17.10		89.85
Cumberland	509.0	76.9	140.2	291.9	2.0	507.0		509.7	3	109.65	109.65		15.60	94.05
Currituck	111.4	22.4	24.0	65.0	18.4	93.0	93.0			49.95	49.95		13.70	36.25
Dare	89.5	23.1	28.1	39.3	54.5	35.0	32.0	3.0		33.00	7.20	25.80		25.80
Davidson	615.4	101.0	181.3	333.1		615.4	420.4	195.0		121.65	121.65		24.00	87.65
Davie	265.3	76.3	152.4	36.6		265.3	112.9	152.4		79.80	79.80		42.20	37.60
Duplin	639.2	172.4	125.2	341.6	341.6	297.6		297.6		125.95	125.95	37.20	11.00	77.75
Durham	395.7	151.5	158.5	85.7	24.1	371.6	55.2	259.2	67.2	88.50	88.50	5.95		82.55
Edgecombe	484.2	117.4	204.3	162.5	56.7	427.5	325.4	79.0	23.1	105.15	105.15	9.80	33.70	61.65
Forsyth	574.0	153.8	152.4	267.8		574.0	158.4	380.8	34.8	128.85	128.85		8.50	120.35
Franklin	473.9	172.4	203.0	98.5	142.3	331.6	170.6			85.25	85.25		21.35	63.90
Gaston	471.3	212.2	210.0	49.1		471.3	68.5	326.5	76.3	105.20	105.20		4.00	101.20
Gates	267.9	37.5	126.2	104.2	58.7	209.2	209.2			55.90	55.90		24.25	31.65
Graham	190.8	27.5	29.5	133.8	155.4	35.4	29.5	5.9		37.30	37.30	10.50	14.50	12.30
Granville	491.1	111.3	208.1	176.7	159.9	331.2	136.8	192.5	1.9	69.75	69.75		23.30	46.45
Greene	399.7	89.4	91.3	219.0	230.1	179.6	179.6			42.35	42.35	11.70		30.65
Guilford	991.7	202.4	387.4	431.9	37.3	964.4	382.1	475.0	107.3	169.10	169.10		25.80	143.30
Halifax	536.6	184.2	203.4	149.0	22.9	513.7	96.7	417.0		125.50	125.50		64.65	60.85
Harnett	512.0	120.2	166.3	225.5	100.5	411.5	225.4	186.1		93.25	93.25		10.40	82.85
Haywood	275.5	27.0	136.0	112.5	259.2	16.3	10.9		5.4	111.65	111.65	41.10	28.60	40.45
Henderson	496.0	146.2	221.5	128.3	194.5	301.5	167.3	106.8	27.4	64.20	64.20		64.20	64.20
Hertford	314.1	72.5	131.0	110.6	67.3	246.8	246.8			60.80	60.80	15.70		45.10
Hoke	298.0	57.7	85.0	155.3	9.3	288.7	234.0	54.7		43.55	43.55		43.55	43.55
Hyde	148.1	19.6	62.1	66.4	70.5	77.6	77.6			57.10	57.10	38.00		19.10
Iredell	799.0	215.9	445.4	136.7		799.0	55.4	736.5	7.1	119.60	119.60		18.25	101.35
Jackson	354.1	116.9	214.1	23.1	351.7	2.4	2.0		4	108.65	6.00	102.65	47.25	3.65
Johnston	948.6	303.4	294.7	350.5	359.2	589.4	589.4			89.90	89.90	18.55	13.00	58.35
Jones	150.2	63.0	43.3	52.9	8.3	150.9	150.9			60.80	60.80	26.65		35.15
Lee	273.6	62.8	88.9	121.9	74.2	199.4	91.8	107.6		52.20	52.20		6.15	46.05
Lenoir	502.0	112.0	113.6	276.4	27.4	474.6	288.9	185.7		82.85	82.85	14.90		67.95
Lincoln	383.1	98.6	200.0	84.5		383.1	118.6	264.5		57.90	57.90		23.70	33.30
Macon	440.0	141.7	187.4	110.9	393.9	46.1	15.1	31.0		98.15	98.15	41.40	17.60	39.15
Madison	286.9	108.1	86.2	92.8	190.8	96.1	39.6	56.5		144.00	20.00	124.00	48.85	37.25
Martin	424.8	63.2	160.1	201.5	405.0	19.8	19.8			80.30	80.30	9.20	18.55	52.55
McDowell	284.1	77.6	68.7	147.8	118.2	165.9	91.8	74.1		122.90	122.90	8.85	69.50	44.55
Mecklenburg	673.0	230.1	279.5	63.4		673.0	40.9	429.1	97.0	160.30	160.30		30.40	179.90
Mitchell	162.0	34.3	40.9	87.8	116.6	46.5	8.4	37.4	7	53.05	53.05		22.35	30.20
Montgomery	370.7	81.7	102.9	179.1		370.7	312.8	57.9		90.60	90.60		20.75	69.85
Moore	526.5	145.2	186.6	194.7		526.5	421.0	105.5		124.85	124.85		18.40	106.45
Nash	666.4	212.3	271.4	182.7	43.5	622.9	422.0	198.6	2.3	110.65	110.65		38.65	72.00
New Hanover	98.4	22.1	20.5	55.8		98.4		26.3	72.1	47.75	47.75			47.75
Northampton	365.6	76.2	226.8	62.6	190.4	178.2	118.0	57.2		122.40	122.40	17.30	20.80	84.80
Onslow	413.4	67.4	48.6	297.4	297.4	116.0	116.0			96.30	96.30	19.15	19.55	57.60
Orange	412.1	113.9	210.9	87.3	107.9	304.2	237.3	66.9		71.85	71.85		5.60	66.35
Pamlico	176.2	59.6	24.0	92.6		176.2	176.2			51.90	51.90	21.45		30.45
Pasquotank	195.4	50.1	87.7	57.6	6.0	189.4	148.3		41.1	27.65	27.65		6.30	21.35
Pender	411.5	115.9	208.1	87.5	322.5	89.0	31.3	57.7		107.65	107.65	18.30	19.15	70.20
Perquimans	220.1	36.4	100.0	83.7	13.5	206.6	181.3		25.3	28.10	28.10		28.10	28.10
Person	401.4	98.7	113.4	139.3	176.6	224.8	132.6	88.7	3.5	70.95	70.95	20.50	1.40	49.05
Pitt	735.2	136.9	288.3	360.0	659.8	125.4	104.8		20.6	99.40	99.40		1.60	97.80
Polk	283.2	109.0	121.1	53.2	108.4	174.9	146.1	28.8		33.55	33.55	7.40		26.15
Randolph	843.7	89.2	271.4	483.1		843.7	570.6	272.9	.2	155.95	155.95		41.85	114.10
Richmond	461.0	140.0	284.0	37.0	4.7	456.3	70.1	386.2		102.20	102.20		4.70	97.50
Robeson	1,112.0	132.0	268.2	711.8	75.5	1,036.5	651.5	387.0		186.90	186.90	66.40		120.50
Rockingham	623.4	115.3	177.1	331.0	88.2	535.2	229.5	297.7	8.0	133.40	133.40		43.75	94.65
Rowan	630.0	266.0	286.1	77.9		630.0	42.0	549.4	28.6	104.45	104.45		33.76	70.75
Rutherford	685.2	263.0	299.3	122.8	154.9	530.3	431.0	98.4		108.40	108.40	29.05	4.80	74.55
Sampson	867.3	221.3	212.6	433.4	435.1	432.2		432.2		150.85	150.85	48.15	21.15	81.55
Scotland	335.0	98.6	129.7	106.7		335.0	200.7	134.3		67.95	67.95		19.40	48.55
Stanly	486.3	180.9	238.0	67.4		486.3	227.6	258.8	4.9	80.30	80.30		12.50	67.80
Stokes	664.6	138.1	404.4	122.1	92.3	572.3	212.7	359.6		94.25	94.25		56.60	37.65
Surry	523.2	169.3	208.7	145.2	59.2	464.0	173.5	288.5		120.95	120.95	3.85	37.20	79.90
Swain	191.8	28.2	78.9	84.7	183.7	8.1	8.1			121.35</				