

# CENSUS OF INDIA 2001



SERIES - 19

ASSAM

DISTRICT CENSUS HANDBOOK

Part - A & B

## NALBARI DISTRICT

VILLAGE & TOWN DIRECTORY



VILLAGE AND TOWN WISE  
PRIMARY CENSUS ABSTRACT



लोकामिमुख  
PEOPLE ORIENTED

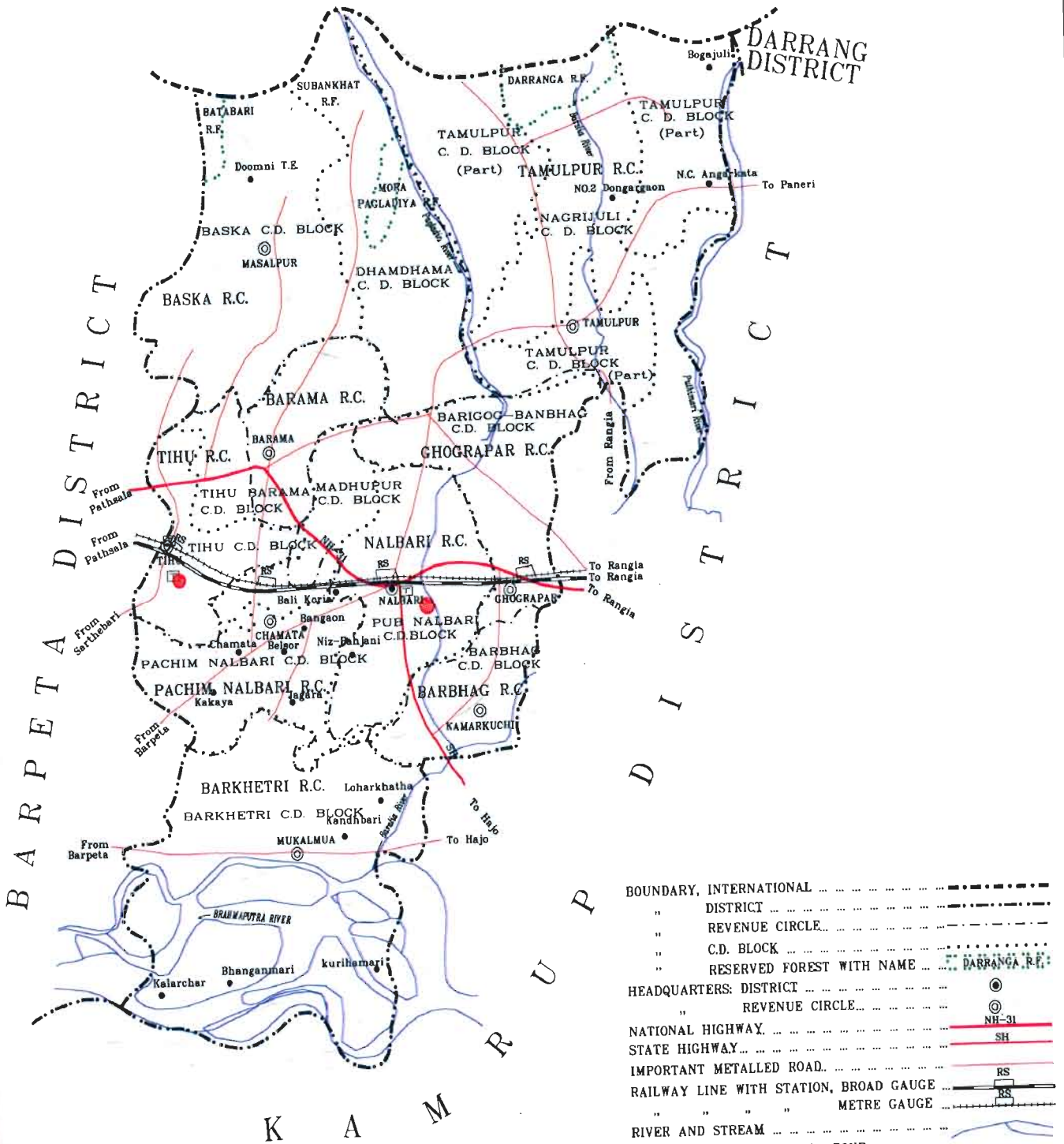
**PRADIP HAZARIKA**  
of the Indian Administrative Service  
Director of Census Operations, Assam



INDIA  
ASSAM  
NALBARI DISTRICT



B H U T A N




- BOUNDARY, INTERNATIONAL .....
- " DISTRICT .....
- " REVENUE CIRCLE .....
- " C.D. BLOCK .....
- " RESERVED FOREST WITH NAME .....
- HEADQUARTERS: DISTRICT .....
- " REVENUE CIRCLE .....
- NATIONAL HIGHWAY .....
- STATE HIGHWAY .....
- IMPORTANT METALLED ROAD .....
- RAILWAY LINE WITH STATION, BROAD GAUGE .....
- " " " " METRE GAUGE .....
- RIVER AND STREAM .....
- VILLAGE HAVING 5000 AND ABOVE POPULATION WITH NAME .....
- TOWNS WITH POPULATION SIZE CLASS III, IV.. ..
- DEGREE COLLEGE AND TECHNICAL INSTITUTION .....

R.C.- Revenue Circle  
C.D.- Community Development  
T.E.= Tea Estate  
C.D. & R.C. Boundaries are notional



# Motif



## Gohain Kamal Ali

The *Gohain Kamal Ali*, which runs from Koch Bihar to North Lakhimpur was built during the reign of the Koch King Naranarayan by his brother *Gohai Kamal* or Kamal Narayan in 1568 A.D. A marvel in engineering, parts of the road is still seen on border of *Paschim Banbhag* and *Baska Mouza*.



# Contents

	Pages
Foreword	x
Preface	xii
Acknowledgement	xiii
District Highlights - 2001 Census	xiv
Important Statistics in the District	xv
Ranking of Tahsils in the District	xvii
<b>Statements 1-9:</b>	<b>xviii-xxiii</b>
Statement - 1 : Name of the headquarters of District/Tahsil, their rural-urban status and distance from district headquarters, 2001	xviii
Statement - 2 : Name of the headquarters of District/ CD Block, their rural- urban status and distance from district headquarters, 2001	xviii
Statement - 3 : Population of the district at each Census from 1901 to 2001	xix
Statement - 4 : Area, number of villages/towns and population in district and tahsil, 2001	xx
Statement - 5 : CD Block wise number of villages and rural population, 2001	xxi
Statement - 6 : Population of Urban Agglomerations/towns, 2001	xxi
Statement - 7 : Villages with population of 5,000 and above at CD Block level as per 2001 Census and amenities available	xxii
Statement - 8 : Statutory towns with population less than 5,000 as per 2001 Census and amenities available	xxiii
Statement - 9 : Houseless and Institutional population of tahsils, rural and urban, 2001	xxiii
<b>ANALYTICAL NOTE</b>	<b>1-54</b>
(i) History and scope of the District Census Handbook	3
(ii) Brief history of Nalbari District	3
(iii) Administrative set-up	4
(iv) Physical features	4
(v) Census Concepts	16
(vi) Non Census concepts	20
(vii) 2001 Census findings - Population, its distribution	23
(viii) Brief analysis of Primary Census Abstract data based on inset tables 1 to 36	24
Brief analysis of Village Directory and Town Directory data based on Inset tables 37 to 47	42
Brief analysis of the data on houses and household amenities ,Houselisting Census Operations, Census of India 2001 based on inset tables 48 to 52	47
(ix) Major social and cultural events, natural and administrative developments and significant activities during the decade	51
(x) Brief description of places of religious, historical or archaeological importance and places of tourist interest in the towns & villages of the district	52
(xi) Major characteristics of the district – contribution of the district in the form of any historical figure associated with the district	53
(xii) Scope of Village Directory and Town Directory	53
<b>Part A – Village and Town Directory</b>	
<b>Section 1 - Village Directory</b>	
Note explaining the abbreviations used in Village Directory	56
List of villages merged in towns and outgrowths at 2001 Census	60

<b>Alphabetical list of Villages &amp; Village Directory :</b>		
RC Maps showing CD boundaries	61-79	
<b>Baksa CD Block :</b>		
(i) Alphabetical list of Villages	83	
(ii) Village Directory	86	
<b>Dham Dhama CD Block :</b>		
(i) Alphabetical list of Villages	108	
(ii) Village Directory	112	
<b>Tihu-Barama CD Block :</b>		
(i) Alphabetical list of Villages	128	
(ii) Village Directory	132	
<b>Tihu CD Block :</b>		
(i) Alphabetical list of Villages	145	
(ii) Village Directory	146	
<b>Madhupur CD Block :</b>		
(i) Alphabetical list of Villages	155	
(ii) Village Directory	159	
<b>Pachim Nalbari CD Block :</b>		
(i) Alphabetical list of Villages	171	
(ii) Village Directory	175	
<b>Barkhetri CD Block :</b>		
(i) Alphabetical list of Villages	188	
(ii) Village Directory	192	
<b>Barbhag CD Block :</b>		
(i) Alphabetical list of Villages	218	
(ii) Village Directory	222	
<b>Borigog-Banbhag CD Block :</b>		
(i) Alphabetical list of Villages	234	
(ii) Village Directory	238	
<b>Pub Nalbari CD Block :</b>		
(i) Alphabetical list of Villages	258	
(ii) Village Directory	262	
<b>Tamulpur CD Block :</b>		
(i) Alphabetical list of Villages	278	
(ii) Village Directory	282	
<b>Nagrijuli CD Block :</b>		
(i) Alphabetical list of Villages	306	
(ii) Village Directory	310	
<b>Appendixes to Village Directory:</b>	<b>323-340</b>	
Appendix I	Abstract of educational, medical and other amenities in villages - CD Block level	324
Appendix I A	Villages by number of Primary Schools	326
Appendix I B	Villages by Primary, Middle and Secondary Schools	327
Appendix I C	Villages with different sources of drinking water facilities available	327
Appendix II	Villages with 5,000 and above population which do not have one or more amenities available	327
Appendix II-A	Census Towns which do not have one or more amenities	328
Appendix III	Land utilisation data in respect of Census Towns / Non-Municipal towns	328
Appendix IV	CD Block wise list of inhabited villages where no amenity other than drinking water facility is available	329
Appendix V	Summary showing number of villages having or not having Scheduled Castes population	329
Appendix VI	Summary showing number of villages having or not having Scheduled Tribes population	329
Appendix VII A	List of villages according to the proportion of Scheduled Castes population to the total population by ranges	329



## NALBARI DISTRICT

---

Appendix VII B	List of villages according to the proportion of Scheduled Tribes population to the total population by ranges	334	
Appendix VIII	Number of villages under each Gram Panchayat (CD Block wise)	339	
Appendix IX	Statement showing number of girl's schools in the villages	339	
<b>Section II - Town directory</b>		<b>341-352</b>	
	Note explaining the abbreviations used in Town Directory	343	
	Town Directory Statements (I to VII)		
Statement I	Status and Growth History	347	
Statement II	Physical aspects and Location of Towns	347	
Statement III	Municipal finance	348	
Statement IV	Civic and other amenities	349	
Statement V	Medical, Educational, Recreational and Cultural facilities	349	
Statement VI	Trade, Commerce, Industry and Banking	350	
Statement VII	Civic and other amenities in slums	351	
	Appendix to Town Directory - Towns showing their outgrowth with population	352	
<b>Part B - PRIMARY CENSUS ABSTRACT</b>		<b>353-550</b>	
	Brief note on Primary Census Abstract	355	
	District Primary Census Abstract (General)	358	
	Appendix to District Primary Census Abstract, i e , Urban blockwise figures of Total Scheduled Castes and Scheduled Tribes population	364	
	Primary Census Abstract for Scheduled Castes	369	
	Primary Census Abstract for Scheduled Tribes	377	
	Community Development Block wise Village Primary Census Abstract		
	<b>Baksa CD Block :</b>	386	
	<b>Dhamdhama CD Block :</b>	400	
	<b>Tihu-Barama CD Block:</b>	408	
	<b>Tihu CD Block :</b>	416	
	<b>Madhupur CD Block :</b>	424	
	<b>Paschim Nalbari CD Block :</b>	432	
	<b>Barkhetri CD Block :</b>	440	
	<b>Barbhag CD Block :</b>	460	
	<b>Barigog-Banbhag CD Block :</b>	468	
	<b>Pub Nalbari CD Block :</b>	482	
	<b>Tamulpur CD Block :</b>	496	
	<b>Nagrijuli CD Block :</b>	510	
	Urban Primary Census Abstract	524	
<b>Annexures:</b>		<b>531-550</b>	
Annexure	I	Number of villages under each Gram Panchayat	533
Annexure	II	Fertility and Mortality 1991 Census	533
Annexure	III	Various measures of fertility and mean age at marriage, 1991 Census	533
Annexure	IV	Percentage distribution of migrants by place of birth/place of last residence, 1991 Census	535
Annexure	V	Brief account of main religions in the district / tehsil, 1991 Census	540
Annexure	VI	Marital status of population as per 1991 Census	541
Annexure	VII	Age, sex and education in the district, 1991 Census	544
Annexure	VIII	Distribution of different mother tongues returned in 1991 Census	547
Annexure	IX	Distribution of Scheduled Castes and Scheduled Tribes in 1991 Census	549

\*\*\*\*\*

## Foreword

The District Census Handbook (DCHB) published by Census Organisation since 1951 Census, is one of the important publications in the context of planning and development at grass-root level. The publication, which is brought out for each district, contains several demographic and socio-economic characteristics village-wise and town-wise of the district alongwith the status of availability of civic amenities, infrastructural facilities, etc.

2. The scope of the DCHB was initially confined to a few Census Tables and Primary Census Abstract (PCA) of each village and town within the district. Thereafter, at successive censuses, its scope and coverage has been enlarged. The DCHB published at the 1961 Census provided a descriptive account of the district, administrative statistics, census tables and a village and town directory including PCA. The 1971 Census-DCHB series was in three parts: Part-A related to village and town directory, Part-B to village and town PCA and Part-C comprised analytical report, administrative statistics, district Census Tables and certain analytical tables based on PCA and amenity data in respect of villages. The 1981 Census DCHB was in two parts : Part A contained village and town directory and Part-B the PCA of village and town including the SCs and STs PCA upto tahsil/town levels. New features alongwith restructuring of the formats of village and town directory were added into it. In Village Directory, all amenities except electricity were brought together and if any amenity was not available in the referent village, the distance in broad ranges from the nearest place having such an amenity, was given. Information on new items such as adult literacy centres, primary health sub-centres and community health workers in the village were provided so as to meet the requirements of some of the Revised Minimum Needs Programme. Information on approach to the village was provided for the first time in the Village Directory so as to give the details on number of inaccessible villages in each district. In the Town Directory, a statement (IV-A) on slums was introduced to provide the details on civic and other amenities in the notified slums of Class I and Class II towns.

3. The 1991 Census DCHB, by and large, followed the pattern of presentation of 1981 Census, except the format of PCA was restructure of Nine-fold industrial classification of main workers was given against the four-fold industrial classification presented in the 1981 Census. In addition, sex-wise population in 0-6 age group was included in the PCA for the first time with a view to enable the data users to compile more realistic literacy rate as all children below 7 years of age had been treated as illiterate at the time of 1991 Census. One of the important innovations in the 1991 Census was the Community Development Block (CD block) level presentation of Village Directory and PCA Data instead of the traditional tahsil/taluk/PS level presentation. It was expected that the presentation of Village Directory and PCA Data at CD block level will help the planners in formulation of micro level development plans, CD block being lowest administrative unit.

4. The present series of 2001 Census DCHBs have been made more informative and exhaustive in terms of coverage and content. The Village Directory has been enlarged in scope by including a number of other facilities like banking, recreational and cultural facilities, newspapers and magazines and 'most important commodity' manufactured in village. Income and expenditure of Gram Panchayat, wherever possible, has been provided. Apart from these, more details on distance(s) at which basic amenities are available (if not available in the village), are given. This includes educational facilities (namely primary and middle schools and college), medical facilities (viz. Allopathic Hospital, Maternity and Child Welfare Centre and Primary Health Centre), drinking water, Post and Telegraph (Post Office and Phone), communication, bank, credit societies

and recreational facilities. In Town Directory, the statement on Slums has been modified and its coverage enlarged by including details on all slums instead of 'notified slums'. The information is given in case of all statutory towns irrespective of their class, against only Class I and Class II towns in the 1981 and 1991 Censuses. The basic amenities available in the villages and towns are analysed in depth with the help of a number of cross-classified inset tables and statements. Two other significant additions in the publication are inclusion of 'motif' highlighting significant characteristic of the district and analytical notes as annexures. The analytical notes on (i) fertility and mortality and (ii) various measures of fertility and mean age at marriage are prepared based on 1991 Census. Whereas, in the notes relating to (i) percentage distribution of migrants by place of birth/place of last residence, (ii) main religions, (iii) marital status of population, (iv) age, sex and education, and (v) distribution of spectrum of mother tongue, nature and extent of changes occurred in the district in its basic socio-demographic features during the decade 1991-2001 are analysed. The eight digits permanent location code (PLCN) to all the villages and towns have been assigned keeping in view the future needs.

5. The village and town level amenity data have been collected, compiled and computerised in prescribed record structure under the supervision of Shri P. Hazarika, Director of Census Operations, Assam. Thereafter, efforts have been made to ensure comparability of the information with that of 1991 Census data and the information brought out by the respective state governments in their annual reports and statistical handbooks for various years after 1991. The task of planning, designing and co-ordination of this publication was carried out by Shri R.G. Mitra, Deputy Registrar General (C&T) and Dr. I.C. Agarwal, Senior Research Officer of Social Studies Division. Dr. R.P. Singh, Deputy Registrar General (Map) provided the technical guidance in the preparation of Maps. Whereas, Shri Anil Kumar Arora, Deputy Director of data Processing Division who worked under the overall supervision of Shri Himakar, Addl. Director (EDP) helped in preparation of record structure for computerisation of village and Town Directory Data and the programme for the generation of Village Directory and Town Directory statements including analytical inset tables. The draft DCHB manuscripts received from the Census Directorates have been scrutinised in the Social Studies Division under the guidance of Shri S.L. Jain, Deputy Director and Shri R.K. Mehta, Assistant Director. I am thankful to all of them and others who have contributed to make this publication possible.

New Delhi  
Dated 17.10.2006.

D.K. Sikri  
Registrar General &  
Census Commissioner, India.a

## Preface

The District Census Handbook is the only publication brought out by the Directorate of Census Operations on behalf of the State Government. The financial aspects of its publication are being taken care of by the State Government. This publication presents various demographic data down to the village level in rural area and to ward level of each town in urban locality. It depicts various amenities available in each village and town in the form of Village and Town Directory. Since the villages are the lowest units that constitute larger divisions like Revenue Circles, CD Blocks, Sub-divisions, Districts, the data both for Census as well as non Census are useful for micro planning and development at grass root level.

The analytical note included here in this publication has been improved by including many more information from than that of earlier publication. This publication is also made more attractive by inserting demographical aspect of 1991 Census in the form of annexures.

The Census Operations at Assam was initially conducted under the able guidance and supervision of Shri M. Das, IAS, Ex-Director of Census Operations, Assam. During my tenure, the Deputy Director, Shri Hiremath and Shri B.M. Talukdar, Asstt. Director, Assam were looking after Village Directory and Town Directory work. Now Shri B.L. Sarmah, DDCO and Shri N.C. Bhagabati, ADCO have been looking after all related works of DCHB and Shri B.M. Talukdar, Asstt. Director, Assam has also provided his valuable work in publication of this book. The Village Directory and Town Directory data were checked by a team of officials of which mention may be made of Mrs. P. Bhattacharjee, Sr. Compiler, Mrs. Khana Das, Asstt. Compiler, Mrs. P. Sonowal, Asstt. Compiler, Mrs. D. Sarmah, Asstt. Compiler and Mrs. D. Doley, Asstt. Compiler.

The DCHB is drafted by Shri B.M. Talukdar, Asstt Director and all Computer works were done by Shri S. Dutta Data Entry Operator, Smt. Rupam Gupta Stenographer. The map Section has provided maps which are included in this book. I offer my thanks to all of the officials who are closely associated with this noble work.

I am grateful to Shri J.K. Banthia, IAS, Registrar General and Census Commissioner of India for his constant valuable guidance. I much also record my gratitude to Dr. I.C. Aggarwal, Sr. Research officer for his sociological advice and Mr. S.L. Jain Deputy Director for his technical guidance.

Guwahati  
20<sup>th</sup> June, 2004

( P. Hazarika )  
Director of Census Operations,  
Assam, Guwahati.

## Acknowledgement

### Editing and Supervision

- |                         |                  |
|-------------------------|------------------|
| 1. Shri B.L. Sarmah     | Deputy Director  |
| 2. Shri K.C. Upadhyayya | Deputy Director  |
| 3. Shri D. Roy          | Deputy Director  |
| 4. Shri N.C. Bhagabati  | Deputy Director  |
| 5. Shri B.M Talukdar    | Asstt. Director  |
| 6. Shri P. Kalita       | Asstt. Director  |
| 7. Shri K.C.S Bhagabati | Research Officer |

### Drafting

- |                      |                 |
|----------------------|-----------------|
| 1. Shri B.M Talukdar | Asstt. Director |
|----------------------|-----------------|

### Village and Town Directory Unit

- |                            |                         |
|----------------------------|-------------------------|
| 1. Shri J.N. Bordoloi      | Investigator Grade – II |
| 2. Shri B.K. Bhattacharjee | Investigator Grade – II |
| 3. Smt. P.Bhattacharjee    | Sr. Compiler            |
| 4. Shri A. Hazarika        | Sr. Compiler            |
| 5. Smt. K. Das.            | Compiler                |
| 6. Smt. P. Choudhury       | Compiler                |
| 7. Smt. D. Sharma          | Compiler                |
| 8. Smt. D. Doley           | Asstt. Compiler         |

### Data Processing and Editing and Final Setup

- |                       |                |
|-----------------------|----------------|
| 1. Shri Jayanta Ghosh | Jr. Supervisor |
| 2. Smt Rupam Gupta    | Stenographer   |
| 3. Shri Satadal Dutta | D.E.O.         |

### Preparation of camera ready copy (CRC)

- |                       |        |
|-----------------------|--------|
| 1. Shri Satadal Dutta | D.E.O. |
|-----------------------|--------|

### Mapping Unit

- |                      |                |                               |           |
|----------------------|----------------|-------------------------------|-----------|
| 1. Shri Kailash Das  | Sr. Geographer | 2. Smt. S.K. Chetia           | Sr. D/man |
| 3. Smt. Minu Kalita  | Sr. D/man      | 4. Smt. Mamoni Kalita         | D/man     |
| 5. Smt. Biju Mahanta | D/man          | 6. Shri Bhadra kanta Hazarika | HPMO      |

## District Highlights – 2001 Census

1. In Nalbari District, Tamulpur Revenue Circle/ Tahsil is most populous having 214,799 persons while Barama Circle is the least populous tahsil having 58,555 persons.
2. Among the CD Blocks, Barkhetri CD Block has highest number of population with 163,186 whereas the lowest is found in Madhupur (45,968)
3. In the district there are 9 Revenue Circles and 12 CD Blocks which comprise 827 villages including 29 uninhabited villages.
4. The district comprises two towns only. Nalbari MB is the most populous with 23,183 persons while Tihu TC is the smallest in population with 4,303 souls.
5. While the highest number (108) inhabited villages is found in Tamulpur CD Block although Barkhetri CD Block has the highest number of villages (124) including uninhabited villages and the lowest (27) is found in Tihu CD Block.
6. The largest village by area is Bhangamari (4,366 hectares) in Barkhetri CD Block while in the district Dangardi is the smallest village in the area with 10 hectares of land which is under Pachim Nalbari CD Block.
7. The largest village by population is Kurihamari with 18,615 souls which is situated at Barkhetri CD Block and the smallest village is Bardhanara No.2 with 18 persons only under Barigog-Banbhag CD Block.
8. The district is well known for her large number of Satras and Nalbari is famous as a study centre of Astrology and Sanskrit from the ancient days.
9. Billeswar Siva temple at Belsor Village with the image of Lord Shiva is an important religious place of the district.
10. The District has 32 numbers of Char Villages.

**IMPORTANT STATISTICS 2001**

		ASSAM	NALBARI		
<b>NUMBER OF VILLAGES</b>	Total	26,313	827		
	Inhabited	25,125	798		
	Uninhabited	1,188	29		
<b>NUMBER OF TOWNS</b>	Statutory Towns	80	2		
	Census Towns	45	0		
<b>NUMBER OF OCCUPIED RESIDENTIAL HOUSES</b>					
<b>NUMBER OF HOUSEHOLDS</b>	Total Household	4,914,823	202,708		
	Normal	4,898,497	202,080		
	Institutional	13,200	554		
	Houseless	3,126	74		
<b>POPULATION</b>	TOTAL	Persons	26,655,528	1,148,824	
		Males	13,777,037	592,375	
		Females	12,878,491	556,449	
	RURAL	Persons	23,216,288	1,121,338	
		Males	11,939,945	577,985	
		Females	11,276,343	543,353	
	URBAN	Persons	3,439,240	27,486	
		Males	1,837,092	14,390	
		Females	1,602,148	13,096	
	<b>PERCENTAGE URBAN POPULATION</b>	Persons	12.9	2.4	
		Males	13.3	2.4	
		Females	12.4	2.4	
<b>DECADAL POPULATION GROWTH 1991 - 2001</b>	Persons	18.9	13.0		
	Males	18.2	12.8		
	Females	19.7	13.2		
<b>AREA ( in sq.km. )</b>		78,438	2,257		
<b>DENSITY OF POPULATION ( persons per square kilometre )</b>		340	509		
<b>SEX RATIO (number of females per 1000 males)</b>	Total	935	939		
	Rural	944	940		
	Urban	872	910		
		<b>Number</b>	<b>Percentage</b>	<b>Number</b>	<b>Percentage</b>
<b>LITERATES</b>	Persons	14,015,354	63.3	657,925	67.2
	Males	8,188,697	71.3	387,002	76.6
	Females	5,826,657	54.6	270,923	57.3
<b>SCHEDULED CASTE POPULATION</b>	Persons	1,825,949	6.9	86,236	7.5
	Males	943,674	6.8	44,254	7.5
	Females	882,275	6.9	41,982	7.5

## IMPORTANT STATISTICS 2001

		Number	Percentage	Number	Percentage
<b>SCHEDULED TRIBE POPULATION</b>	Persons	3,308,570	12.4	202,577	17.6
	Males	1,678,117	12.2	102,256	17.3
	Females	1,630,453	12.7	100,321	18.0
<b>WORKERS AND NON-WORKERS</b>					
<b>TOTAL WORKERS (MAIN &amp; MARGINAL)</b>	Persons	9,538,591	35.8	383,932	33.4
	Males	6,870,960	49.9	284,733	48.1
	Females	2,667,631	20.7	99,199	17.8
<b>(I) MAIN WORKERS</b>	Persons	7,114,097	74.6	291,665	76.0
	Males	5,849,032	85.1	245,757	86.3
	Females	1,265,065	47.4	45,908	46.3
<b>(II) MARGINAL WORKERS</b>	Persons	2,424,494	25.4	92,267	24.0
	Males	1,021,928	14.9	38,976	13.7
	Females	1,402,566	52.6	53,291	53.7
<b>(III) NON-WORKERS</b>	Persons	17,116,937	64.2	764,892	66.6
	Males	6,906,077	50.1	307,642	51.9
	Females	10,210,860	79.3	457,250	82.2
<b>CATEGORY OF WORKERS (MAIN &amp; MARGINAL)</b>					
<b>(I) CULTIVATORS</b>	Persons	3,730,773	39.1	146,246	38.1
	Males	2,634,068	38.3	110,866	38.9
	Females	1,096,705	41.1	35,380	35.7
<b>(II) AGRICULTURAL LABOURERS</b>	Persons	1,263,532	13.2	53,781	14.0
	Males	832,508	12.1	34,173	12.0
	Females	431,024	16.2	19,608	19.8
<b>(III) WORKERS IN HOUSEHOLD INDUSTRY</b>	Persons	344,912	3.6	22,135	5.8
	Males	133,902	1.9	6,823	2.4
	Females	211,010	7.9	15,312	15.4
<b>(IV) OTHER WORKERS</b>	Persons	4,199,374	44.0	161,770	42.1
	Males	3,270,482	47.6	132,871	46.7
	Females	928,892	34.8	28,899	29.1

Note: NIL - number of villages are fully covered as out growths (OGs) and therefore not included under the item "Number of villages"

## Definition of Census Town -

All places which satisfy or are expected to satisfy the following criteria are treated as Census Towns -

- i) A minimum population of 5,000
- ii) At least 75 percent of the male working population engaged in non-agricultural pursuits, and
- iii) A density of population of at least 400 per square kilometre (1,000 per square mile)



NALBARI DISTRICT

RANKING OF TAHSILS IN THE DISTRICT

In Term of	Baska		Barama		Tihu		Pachim Nalbari		Barkhetri		Barbhag		Nalbari		Ghograpar		Tamulpur		
	Value	Rank	Value	Rank	Value	Rank	Value	Rank	Value	Rank	Value	Rank	Value	Rank	Value	Rank	Value	Rank	
	3	4	5	6	7	8	9	10	11	12	13	14	15	16	17	18	19	20	
2																			
1	184,546	2	58,555	9	79,534	7	134,587	3163,186	4	72,258	8	160,350	5	81,009	6	214,799	1		
2	312.5	3	115.7	8	129.4	7	149.9	4	325.4	2	85.9	9	133.9	5	129.7	6	466.7	1	
3	Density of population per sq km	591	6	506	7	615	5	898	2	502	8	841	3	1198	1	625	4	460	9
4	Sex Ratio	967	1	943	4	950	2	933	6	926	8	945	3	931	7	909	9	941	5
5	Proportion Urban	0.0	-	0.0	-	5.4	2	0.0	-	0.0	-	0.0	-	14.5	1	0.0	8	0.0	
6	Proportion Scheduled Castes	10.0	5	2.4	9	17.8	2	14.4	3	7.8	6	4.7	7	10.4	4	2.6	8	29.9	1
7	Proportion Scheduled Tribes	41.2	1	12.0	3	4.7	4	0.3	8	2.4	6	0.1	9	2.1	7	4.5	8	32.5	2
8	Proportion Literate	14.8	2	5.5	9	8.7	6	14.4	3	9.9	5	8.1	7	17.1	1	7.3	7	14.3	4
9	Work participation rate (Maun + Marginal Workers)	41.9	1	34.0	3	28.8	8	28.2	9	33.0	4	29.0	6	29.6	5	28.9	5	37.4	2
10	Percentage of villages having Primary School	15.8	2	5.0	8	4.7	9	7.4	7	10.2	4	8.1	6	11.2	3	9.2	2	21.4	1
11	Percentage of villages having Primary Health Sub-Centre	1.1	3	0.0	-	0.6	5	1.8	1	0.7	4	0.2	7	0.5	6	1.2	6	0.0	-
12	Percentage of villages having Well	14.4	2	3.3	7	2.9	8	6.7	4	9.9	3	0.6	9	3.9	5	3.6	9	21.9	1
13	Percentage of villages having Post Office	6.2	2	1.5	8	1.6	7	3.6	5	3.7	4	2.2	6	5.3	3	1.0	8	6.7	1
14	Percentage of villages having Bus facility	7.5	2	3.0	7	3.9	5	5.1	3	4.6	4	3.3	6	5.1	3	2.5	9	8.8	1
15	Percentage of villages having approach by Pucca Road	9.1	2	4.5	4	1.2	8	4.0	6	4.4	5	3.4	7	10.0	1	0.7	4	8.1	3
16	Percentage of villages having Electricity for domestic purpose	14.0	2	4.7	8	4.7	8	6.9	7	8.5	5	8.2	6	11.6	3	8.7	4	21.3	1
17	Percentage of villages having forest area	0.5	1	0.0	-	0.0	-	0.0	-	0.2	3	0.0	-	0.0	-	0.0	-	0.4	2
18	Percentage of villages having Irrigated Area	11.0	2	1.2	5	0.0	-	0.7	6	2.3	4	0.4	7	8.9	3	0.0	-	21.5	1

**STATEMENT- 1**  
**NAME OF THE HEADQUARTERS OF DISTRICT / TAHSIL, THEIR RURAL-URBAN STATUS AND**  
**DISTANCE FROM DISTRICT HEADQUARTERS, 2001**

Serial number	Name of District / Tahsil	Name of District / Tahsil headquarters	Whether Urban / Rural	Distance from tahsil headquarters to district headquarters by road ( in km. )
1	2	3	4	5
1	Baska	Baska	R	48 kms.
2	Barama	Barama	R	16 kms.
3	Tihu	Tihu	U	26 kms.
4	Pachim Nalbari	Chamata	R	12 kms.
5	Barkhetri	Solmara	R	17 kms.
6	Barbhag	Barbhag	R	12 kms.
7	Nalbari	Nalbari	U	0 kms.
8	Ghograpar	Ghograpar	R	10 kms.
9	Tamulpur	Tamulpur	R	25 kms.

Note . 1 Asterisk in column 2 denotes that the district / tahsil headquarters is a rail head  
2 Asterisk in column 4 denotes that the district / tahsil headquarters is a statutory town

The above statement shows that the tahsil headquarters of all tahsils are rural except for one is urban. Baska tahsil is far from the district headquarters which is at a distance of 48 kms. All tahsils are situated at a distance in the range of 0-26 kms. from the district.

**STATEMENT- 2**  
**NAME OF THE HEADQUARTERS OF DISTRICT/CD BLOCK THEIR RURAL-URBAN STATUS AND**  
**DISTANCE FROM DISTRICT HEADQUARTERS, 2001**

Serial number	Name of District / CD Block	Name of District / CD Block headquarters	Whether Urban / Rural	Distance from CD Block headquarters to district headquarters by road ( in km. )
1	2	3	4	5
1	Baska	Baska	R	48 kms.
2	Dham Dhama	Dham Dhama	R	37 kms.
3	Tihu-Barama	Barama	R	16 kms.
4	Tihu	Tihu	U	26 kms.
5	Madhupur	Madhupur	R	15 kms.
6	Pachim Nalbari	Chamata	R	12 kms.
7	Barkhetri	Solmara	R	17 kms.
8	Barbhag	Barbhag	R	12 kms.
9	Barigog-Banbhag	Banbhag ( Borigaon)	R	13 kms.
10	Pub-Nalbari	Ghograpar	R	10 kms.
11	Tamulpur	Tamulpur	R	25 kms.
12	Nagrijulli	Nagrijulli	R	31 kms.

Note 1. Asterisk in column 2 denotes that the district / CD Block headquarters is a rail head  
2 Asterisk in column 4 denotes that the district / tahsil headquarters is a statutory town

In the district Nalbari, there are 12 CD Blocks. The headquarters of all CD Blocks are rural except Tihu CD Block. The distance of CD Blocks from the district headquarters is more for Baska, which is situated at a distance of 48 kms. Followed by Dhamdhama CD Block with 37 kms. The distance of all other CD Blocks to the district headquarters is in the distance range of 10-26 kms.

**STATEMENT-3**  
**POPULATION OF THE DISTRICT AT EACH CENSUS FROM 1901 TO 2001**

District	Total/ Rural/ Urban	Census Year	Persons	Males	Females	Decadal population variation	
						Absolute	Percentage
1	2	3	4	5	6	7	8
Nalbari	Total	1901	126,856	63,056	63,800	-	-
		1911	143,764	73,059	70,705	16,908	+ 13.33
		1921	164,173	85,516	78,657	20,409	+ 14.20
		1931	210,007	110,373	99,634	45,834	+ 27.92
		1941	271,813	144,787	127,026	61,806	+ 29.43
		1951	320,445	169,212	151,233	48,632	+ 17.89
		1961	479,453	252,649	226,804	159,008	+ 49.62
		1971	680,904	354,011	326,893	201,451	+ 42.02
		1981	-	-	-	-	-
		1991	1,016,390	524,953	491,437	335,486	+ 49.27
	2001	1,148,824	592,375	556,449	132,434	+ 13.03	
	Rural	1901	126,856	63,056	63,800	-	-
		1911	143,764	73,059	70,705	16,908	+ 13.33
		1921	164,173	85,516	78,657	20,409	+ 14.20
		1931	210,007	110,373	99,634	45,834	+ 27.92
		1941	268,235	142,425	125,810	58,228	+ 27.73
		1951	316,023	166,503	149,520	47,788	+ 17.82
		1961	467,549	244,933	222,616	151,526	+ 47.95
		1971	665,112	344,377	320,735	197,563	+ 42.26
		1981	-	-	-	-	-
		1991	992,915	512,225	480,690	327,803	+ 49.29
	2001	1,121,338	577,985	543,353	128,423	+ 12.93	
	Urban	1901	-	-	-	-	-
		1911	-	-	-	-	-
		1921	-	-	-	-	-
		1931	-	-	-	-	-
		1941	3,578	2,362	1,216	-	-
		1951	4,422	2,709	1,713	844	-
		1961	11,904	7,716	4,188	7,482	+ 169.20
		1971	15,792	9,634	6,158	3,888	+ 32.66
1981		-	-	-	-	-	
1991		23,475	12,728	10,747	7,683	+ 48.65	
2001	27,486	14,390	13,096	4,011	+ 17.09		

The statement indicates population and decadal variation of population from 1901 to 2001. The decadal variation is much lower in 2001 than other previous decades.

Increase of population in absolute number during the decade is 132,434 of which 128,423 and 4,011 are for rural and urban areas of the district.

**STATEMENT-4**  
**AREA, NUMBER OF VILLAGES/ TOWNS AND POPULATION IN DISTRICT AND TAHSIL, 2001**

Sl. No.	District / Tahsil / UA / Town	Total/ Rural/ Urban	Area in square kilometers	Population per square kilometer	Number of		Number of statutory towns	Number of census towns	Number of households	Population		
					Inhabited	Uninhabited				Persons	Males	Females
1	2	3	4	5	6	7	8	9	10	11	12	13
1	Nalbari	Total	2257.00	509	798	29	2	0	202,708	1,148,824	592,375	556,449
		Rural	2242.80	500	798	29	0	0	197,364	1,121,338	577,985	543,353
		Urban	14.20	1,936	0	0	2	0	5,344	27,486	14,390	13,096
2	Baska	Total	312.45	591	131	1	0	0	33,986	184,546	93,814	90,732
		Rural	312.45	591	131	1	0	0	33,986	184,546	93,814	90,732
		Urban	0.00	-	0	0	0	0	0	0	0	0
3	Barama	Total	115.73	506	41	0	0	0	10,343	58,555	30,139	28,416
		Rural	115.73	506	41	0	0	0	10,343	58,555	30,139	28,416
		Urban	0.00	-	0	0	0	0	0	0	0	0
4	Tihu	Total	129.41	615	39	0	1	0	14,108	79,534	40,780	38,754
		Rural	128.01	588	39	0	0	0	13,221	75,231	38,508	36,723
		Urban	1.40	3,074	0	0	1	0	887	4,303	2,272	2,031
5	Tihu (TC)	Urban	1.40	3,074	0	0	1	0	887	4,303	2,272	2,031
6	Pachim Nalbari	Total	149.93	898	63	0	0	0	23,135	134,587	69,640	64,947
		Rural	149.93	898	63	0	0	0	23,135	134,587	69,640	64,947
		Urban	0.00	-	0	0	0	0	0	0	0	0
7	Barkhetri	Total	325.38	502	97	27	0	0	27,848	163,186	84,724	78,462
		Rural	325.38	502	97	27	0	0	27,848	163,186	84,724	78,462
		Urban	0.00	-	0	0	0	0	0	0	0	0
8	Barbhag	Total	85.92	841	68	0	0	0	12,107	72,258	37,151	35,107
		Rural	85.92	841	68	0	0	0	12,107	72,258	37,151	35,107
		Urban	0.00	-	0	0	0	0	0	0	0	0
9	Nalbari	Total	133.88	1,198	98	1	1	0	28,178	160,350	83,050	77,300
		Rural	121.08	1,133	98	1	0	0	23,721	137,167	70,932	66,235
		Urban	12.80	1,811	0	0	1	0	4,457	23,183	12,118	11,065
10	Nalbari (MB)	Urban	12.80	1,811	0	0	1	0	4,457	23,183	12,118	11,065
11	Ghograpar	Total	129.69	625	78	0	0	0	13,905	81,009	42,440	38,569
		Rural	129.69	625	78	0	0	0	13,905	81,009	42,440	38,569
		Urban	0.00	-	0	0	0	0	0	0	0	0
12	Tamulpur	Total	466.74	460	183	0	0	0	39,098	214,799	110,637	104,162
		Rural	466.74	460	183	0	0	0	39,098	214,799	110,637	104,162
		Urban	0.00	-	0	0	0	0	0	0	0	0

Out of total 827 villages in the district, 798 are inhabited and 29 are uninhabited villages. Tamulpur RC is formed by highest number of villages and the lowest by Tihu RC. The highest number 27 uninhabited village is situated in Barkhetri RC. One uninhabited village is

situated in Baska and another in Nalbari RC. There are two statutory towns in the district namely Nalbari MB and Tihu Town. There are no Census town in the district. 1,148,824 persons live in 2,02,708 households in the district of which 5,92,375 and 5,56,449 are males and females respectively.

**NALBARI DISTRICT**

**STATEMENT-5  
CD BLOCK WISE NUMBER OF VILLAGES AND RURAL POPULATION, 2001**

Serial number	Name of CD Block	Number of villages		Rural population *		
		Total	Inhabited	Persons	Males	Females
1	2	3	4	5	6	7
1	Baska	79	78	103,475	52,377	51,098
2	Dham Dhama	53	53	81,071	41,437	39,634
3	Tihu-Barama	53	53	79,384	41,073	38,311
4	Tihu	27	27	54,402	27,574	26,828
5	Madhupur	29	29	45,968	23,802	22,166
6	Pachim Nalbari	48	48	112,928	58,399	54,529
7	Barkhetri	124	97	163,186	84,724	78,462
8	Barbhag	51	51	58,613	30,124	28,489
9	Barigog-Banbhag	95	95	94,654	49,467	45,187
10	Pub-Nalbari	85	84	112,858	58,371	54,487
11	Tamulpur	108	108	126,326	65,240	61,086
12	Nagrijuilli	75	75	88,473	45,397	43,076
<b>District (Rural) Total:</b>		<b>827</b>	<b>798</b>	<b>1,121,338</b>	<b>577,985</b>	<b>543,353</b>

\* Excludes statutory and census towns

There are 12 CD Blocks in the district. The highest number of inhabited villages falls under Tamulpur CD Block whereas highest number of persons lives in 97 inhabited villages at Barkhetri CD Block. So it can be said that the

density in this CD Block will be high. The lowest number of villages falls under Tihu CD Block where 54,402 persons live in but the lowest 45,968 persons live in Madhupur CD Block.

**STATEMENT-6  
POPULATION OF URBAN AGGLOMERATIONS  
(INCLUDING CONSTITUENT UNITS) /TOWNS, 2001**

Serial number	Name of UA/Town	Urban status	Name of tahsil where town is located	Rural population *		
				Persons	Males	Females
1	2	3	4	5	6	7
1	Nalbari (MB)	Municipal Board	Nalbari	23,183	12,118	11,065
2	Tihu (TC)	Town Comitee	Tihu	4,303	2,272	2,031
<b>District (Urban) total:</b>				<b>27,486</b>	<b>14,390</b>	<b>13,096</b>

There are only two towns in the district. Nalbari is the biggest town in term of population where 23,183

persons reside and the small is Tihu town with only 4,303 persons.

**STATEMENT-7**  
**VILLAGES WITH POPULATION OF 5,000 AND ABOVE AT CD BLOCK LEVEL AS PER 2001 CENSUS**  
**AND AMENITIES AVAILABLE**

Sl. No.	Name of CD Block	Name of village	Location code number	Population	Whether it is Tahsil Headquarters	Whether it is CD Block Headquarters
1	2	3	4	5	6	7
1	Baska	Doomni T.E.	00653800	6,617	No	No
2	Pachim Nalbari	Belsor	00675800	8,665	No	No
3	Pachim Nalbari	Chamata	00675900	6,162	No	No
4	Pachim Nalbari	Kakaya	00676100	5,541	No	No
5	Pachim Nalbari	Bangaon	00678400	5,636	No	No
6	Pachim Nalbari	Jagara	00679500	6,406	No	No
7	Barkhetri	Kalarchar	00683400	6,391	No	No
8	Barkhetri	Kandhbari	00686900	5,489	No	No
9	Barkhetri	Bhanganmari	00689500	16,583	No	No
10	Barkhetri	Loharkhatha	00690800	6,178	No	No
11	Barkhetri	Kurihamari	00692700	18,615	No	No
12	Pub-Nalbari	Bali Koria	00701000	5,032	No	No
13	Pub-Nalbari	Niz-Bahjani	00708400	5,049	No	No
14	Tamulpur	Bogajuli	00717600	6,365	No	No
15	Tamulpur	N.C.Angarkata	00718300	12,792	No	No
16	Nagrijulli	No.2.Dongargaon	00732000	7,110	No	No

Sl. No.	Name of CD Block	Amenities available							
		Educational		Medical		Drinking Water	Communication	Banking	
		Senior Secondary School	College	Primary Health Centre	Primary Health Sub-centre	Tap water	Railway station	Commercial Bank	Co-operative Bank
1	2	8	9	10	11	12	13	14	15
1	Baska	0	0	0	0	Yes	No	0	0
2	Pachim Nalbari	0	1	0	1	Yes	No	1	0
3	Pachim Nalbari	0	0	0	1	No	No	1	0
4	Pachim Nalbari	0	0	1	0	No	No	0	0
5	Pachim Nalbari	0	0	0	0	Yes	No	0	0
6	Pachim Nalbari	0	0	0	0	No	No	1	0
7	Barkhetri	0	0	0	0	Yes	No	0	0
8	Barkhetri	0	0	0	0	Yes	No	0	0
9	Barkhetri	0	0	0	0	No	No	0	0
10	Barkhetri	0	0	0	0	No	No	1	0
11	Barkhetri	0	0	0	0	No	No	0	0
12	Pub-Nalbari	0	0	0	0	No	No	0	0
13	Pub-Nalbari	0	1	0	1	Yes	No	0	0
14	Tamulpur	0	0	0	0	No	No	0	0
15	Tamulpur	0	0	0	0	No	No	0	0
16	Nagrijulli	0	1	0	0	Yes	No	0	0

In the district there are 16 villages having 5,000 and above population. Out of these villages Kurihamari is the biggest in population having 18,615 persons and smallest is Balikona having 5032 persons. Most of the villages have no above-mentioned amenities. Belsor, Niz Bahjani, No.2 Dongargaon has one college

each. Kakaya has one Primary Health Centre and Belsor, Chamata and Niz Bahjani each possesses Primary Health Centre. Tap water is available in 7 villages. There are no railway stations in above villages. There are Commercial Bank facility in 4 villages. There are no Co-operative Bank facility in the above villages.

NALBARI DISTRICT

**STATEMENT-8  
STATUTORY TOWNS WITH POPULATION LESS THAN 5000 AS PER 2001 CENSUS  
AND AMENITIES AVAILABLE**

Serial number	Name of Town	Location code number	Population	Whether it is Tahsil headquarters	Whether it is CD Block headquarters	Amenities available						
						Educational		Medical	Improved drinking water	Communi- cation	Banking	
						Senior Secondary School	College	Hos- pital	Health Centre	Tap water	Railway station	Bank
1	2	3	4	5	6	7	8	9	10	11	12	13
1	Tihu	40701000	4,303	0		1	4	1	0	No	Yes	3

Tihu is only statutory town in the district having 4,303 persons. There is one Secondary school, 4 Colleges, one Hospital. Rail station facility is available in this town. The town has bank facility with 3 banks.

**STATEMENT -9  
HOUSELESS AND INSTITUTIONAL POPULATION OF TAHSILS,  
RURAL AND URBAN, 2001**

Sl. No	District / Tahsil / Town	Total/ Rural/ Urban	Houseless Population				Institutional population			
			Number of households	Persons	Males	Females	Number of households	Persons	Males	Females
1	2	3	4	5	6	7	8	9	10	11
1	Nalbari	Total	74	303	155	148	554	8,442	6,252	2,190
		Rural	73	301	154	147	531	8,203	6,082	2,121
		Urban	1	2	1	1	23	239	170	69
2	Baska	Total	8	23	11	12	48	472	245	227
		Rural	8	23	11	12	48	472	245	227
		Urban	-	-	-	-	-	-	-	-
3	Barama	Total	2	14	5	9	16	434	258	176
		Rural	2	14	5	9	16	434	258	176
		Urban	-	-	-	-	-	-	-	-
4	Tihu	Total	2	11	8	3	19	622	599	23
		Rural	2	11	8	3	19	622	599	23
		Urban	-	-	-	-	-	-	-	-
5	Tihu (TC)	Total	-	-	-	-	-	-	-	-
		Rural	-	-	-	-	-	-	-	-
		Urban	-	-	-	-	-	-	-	-
6	Pachim Nalbari	Total	12	47	23	24	143	1,173	746	427
		Rural	12	47	23	24	143	1,173	746	427
		Urban	-	-	-	-	-	-	-	-
7	Barkhetri	Total	9	42	23	19	32	608	428	180
		Rural	9	42	23	19	32	608	428	180
		Urban	-	-	-	-	-	-	-	-
8	Barbhag	Total	3	8	4	4	24	197	99	98
		Rural	3	8	4	4	24	197	99	98
		Urban	-	-	-	-	-	-	-	-
9	Nalbari	Total	15	78	47	31	74	700	391	309
		Rural	14	76	46	30	51	461	221	240
		Urban	1	2	1	1	23	239	170	69
10	Nalbari (MB)	Urban	1	2	1	1	23	239	170	69
		Total	4	23	10	13	27	1,414	1,346	68
11	Ghograpar	Rural	4	23	10	13	27	1,414	1,346	68
		Urban	-	-	-	-	-	-	-	-
		Total	19	57	24	33	171	2,822	2,140	682
12	Tamulpur	Rural	19	57	24	33	171	2,822	2,140	682
		Urban	-	-	-	-	-	-	-	-

The statement 9 gives the houseless and institutional population of Revenue Circles for rural and urban. The population and number of households of both houseless and institutional are more in rural than in urban. Among the Revenue Circles, Nalbari RC with 78 houseless population is the highest

and the lowest is noticed in Tihu RC with 11 persons. Tamulpur RC with 171 number of households having 2,822 persons stands in the highest in the distribution of institutional population among all RCs and the lowest is noticed in Barbhag RC with 197 persons.





---

---

## **ANALYTICAL NOTE**

---

---



## ANALYTICAL NOTE

### I. History and Scope of District Census Handbook :

The District Census Hand Book is an important and valuable publication brought out by the Census Organization of each state after each decadal Census. This provides detailed information on some basic demographic and socio-economic aspects and availability of important civic amenities in each village and town of the district. It, thus, bears the proud privilege of being only informative source of every district of each state. It has, thus, proved to be of immense utility to the planners, administrators, academicians and researchers.

The District Census Hand Book was first initiated during 1951 Census with the collaboration of respective state Governments. In 1951, only few demographic as well as some economic information in village and town level of the district along with some Census tables were incorporated in the publication. Since then, it had undergone tremendous changes during the subsequent Censuses. The scope and content of District Census Handbooks were further widened by addition of more Census tables and also some basic statistics on land-use pattern, agriculture, industry, administration, Public Health and medical etc. The DCHB of 1961 was, therefore, considered as unique asset of the Census organization. Again in 1971 Census further improvements were made by enlisting many more tables on village and towns under the broad heads of Village and Town Directory. Thus DCHB is consisted of three parts. The part A relates to the Village And Town Directory. The part-B contains village & town-wise Primary Census Abstract and part C deals with administrative aspect and Census tables based on PCA etc. The scope of DCHB got widened in 1981 with the inclusion of data on literacy, health care etc. The DCHB in 1981 was brought out with two parts i.e., Part – A and B. As Census could not be done in Assam only Part A portion was published. Again in 1991, DCHB made its appearance in two parts like the previous Census. Part A is fed with Village & Town Directory and Part B with PCA data. Again, the Part A had two sections. In Section-I the alphabetical list of villages with notes on codes in the village directory have been shown. The Village Directory had four appendices. The Section-II depicted note explaining the codes used in the Town Directory, the Town Directory statements ( i to iv ) and appendix to the Town Directory. The Part B revealed district PCA circle wise, CD block-wise, village & town-wise PCA. The PCA had an appendix as well as annexure to the appendix. The District PCA to Scheduled Castes and Tribes at circle and town-level was also incorporated in this part of the DCHB.

In the present DCHB some more information on availability of facilities such as Credit Societies, Banks, Recreation and Cultural facilities, Newspaper/Magazine are included for the first time. Information on income and expenditure, important commodities manufactured, exported and imported items etc are also included to embolden the scope of DCHB. Similar additions are also carried out in Town Directory.

The process of collection and compilation of relevant data take time and is a voluminous one. The process starts with the

village per revenue circle for each district. Again the data so collected are compared with data preceding the Census. These are sent to the Directorates of Census for further initiation. Likewise Town Directory data are collected directly from the Commissioner/ Chairman of Municipal Corporation and the Town Committees as the case may be. In case of data relating to Town Directory scrutiny and cross-checking are done as a routine work. The agencies publishing such data are consulted upon to verify the authenticity and correctness of data. According to the instructions received from the Registrar General, India the work of compilation and then computerization are carried out. The incorporation of new information in 2001 DCHB and external validation of data so collected will definitely give a new dimension and importance. This will be an illustrative one to the data-users and researchers.

### II. Brief history of Nalbari district :

Nalbari was an integral part of ancient Kamrupa and it was a part of Kamrup district till the middle of 1993. In ancient day, the district Nalbari was a part of the kingdom of Kamrupa, which according to Jogini Tantra and Kalika Purana extended from Karotoya in the west to the east of Dikkarabasini<sup>1</sup>. Narak was a very powerful and prosperous king whose capital was named as Pragjyotishpur, the present Guwahati of today. Nalbari formed a part of this kingdom of king, Narak. After Narak, Nalbari was ruled by a chain of non-Aryan princes a thousand years before the Christ. Thereafter, for many centuries nothing certain about the history of Nalbari can be known from any source.

The Copper plates of the 11<sup>th</sup> century after Christ depict that Narak was displaced by Salastambha, a Mech or foreign conqueror and after Salastambha, some other kings ruled Pragjyotishpur. The last king was Indra Pala and after him the history of the Pala king remained in dark. After Pala dynasty, the dynasty of the Koch started with the king Viswa Singh who founded a magnificent city in Cooch-Bihar. He constructed a beautiful temple at Nilachal. But after his rule he was succeeded by his son, Malla Deva in 1534 A.D. He took the name as Nara Narayan while the Chutia kings ruled the country east of the Subansiri and Disang, the Kachari Kingdom was flourishing in Central Assam a number of petty chiefs called Bhuyans held sway over the territory. These chiefs ruled the territory of Chutia and Kacharis. The kingdom of Kamrupa altered from time to time. These chiefs were remembered as the Bara Bhuyans. There are different opinions about Bara Bhuyans. However, after Bikramaditya, Dharmapala of Kshatriya

---

1 A Cultural History Assam by B. K. Baruah

The Bhuyans made distinct contributions to Assamese socio-cultural and religious life. Sankardeva, the great saint-poet of Assam and founder of the Vaisnavite movement, was a member of the Bara Bhuyan family who was born at Alipukhuri/Patekibari of Martgaon (undivided Nagaon). The culture and civilization of Assam attained a new status during the period of Sankardeva. He instituted different Satras. A large number of different Satras were also established at Nalbari district. Among them are Ulubari, Jagara, Kairara, Bishampur and Nalbari. There is a great number of followers of Vaisnavism at Nalbari region.

family of Kanauj appointed as the Prime Minister Samudra, a son of this Prime Minister became the king and administered a big territory defeating all his rivals with his Bhuja (arm). Since then his descendants came to be known as Bhuyans. After Samudra, Manohar became the king. After Manohar, his daughter Lakshmi ruled for about 14 years. This period was called as Nariraja. She attained maturity and gained the love of Sun God. She gave birth to two sons – Santanu and Samanta. Santanu and his twelve sons came to Nagaon district and their later generation came to be known as Bara Bhuyans. Samanta remained at Lakhimpur and his descendants were called Saru Bara Bhuyans.

These Bara Bhuyans maintained their independence prior to 15<sup>th</sup> century. But with the entrance of the Ahoms into the power race the glory of the Bhuyans started declining. In 1935, the Ahom king Dihingia Raja defeated the Bara Bhuyans and ransacked the territory. During Pratap Singh's reign, the power of Bara Bhuyans was totally collapsed.

**The Ahoms:** Sukapha laid the foundation of the Ahom kingdom in Assam. After a long period of his rule, he died in 1268 A.D. followed by Suteupha, Subinpha and Sukhangpha. Sukhangpha was engaged in war with the Raja of Kamata. The Kamata Raja, the Chutias and the Kacharis were defeated by Suhungmung (the Dihingia Raja). In 1527 A.D. the Muhammedans first invaded his country. But the Ahoms defeated the Muhammedans in a series of battles.

The Ahoms who were defeated by Muslim Subedar of Bengal were driven the Muslim from Kamrupa in 1658. In 1662, Mir Jumla, the new Subedar of Bengal drove away the Ahoms from Guwahati and occupied Guwahati alongwith Nalbari. In 1681 A.D. Kamrup was recaptured by Gadadhar Singh and from this time Nalbari was a part of the Ahom territories. The territory of Ahom was extended to the river Manas by Gadadhar Singh. After Gadadhar Singh his son Rudra Singh, the Ahom name Sukhrungpha ascended the throne. He made a great preparation to attack the Muhammedans and for this he personally proceeded to Guwahati. But the king died in 1714 after ruling for 17 years. In 1745, Pramatta Singh, the second son of Rudra Singh ascended the throne. He was the first king who carried a Census in the country. From the middle of the 18<sup>th</sup> century, the Ahom power began to decline. Lakshmi Singh's reign from 1769 to 1780 witnessed the Moamaria insurrection which was cruelly dealt with. He was succeeded by Gaurinath Singh in 1780 in whose reign the Moamaria insurrection broke out. After the death of Gaurinath in 1795, his son Kamaleswar Singh ascended the throne. In his reign the Daflas and the Maomarias raised a revolt on the north bank of the Brahmaputra. They crossed the river where they were defeated by the royal army. After the death of Kamaleswar Singh, his brother Chandra Kanta Singh ascended the throne. His reign was a turning point in the history of Assam. He was the end of the Ahom rule and the beginning of a new era in Assam's history. The Burmese invasions took place during the period of Chandrakanta Singh and captured the Ahom territory. Chandrakanta was deposed in 1816 and Purandra was appointed in his place. Chandrakanta Singh was reinstated by the Burmese whom he had appealed for help. They soon made it clear that they intended to retain their hold in Assam, Burmese high handedness made him afraid of his own safety and he fled away to the British territory in 1821 where from he tried to recover his lost kingdom. In the meantime quarrel arose between the British and Burmese, and under the former pressure, the Burmese evacuated Guwahati without striking a blow. Finally a treaty was made on February 24, 1826 at Yandaboo between both Assam including Nalbari

finally ceded to the East India Company.

In 1833 the British portion of the valley was divided into four districts – Goalpara, Kamrup (including Nalbari), Darrang and Nagaon (Khagarijan). These districts were placed under the Commissioner of Assam with his headquarters at Guwahati. The general administration of Assam including justice was vested on the Commissioner of Assam with his headquarter at Guwahati. Gradually many changes took place in administration.

During the last part of the nineteenth century a new national awakening inspired the people of India and Kamrup district did not lag behind. The Indian National Congress formed and became popular among the intelligentsia. In Assam, Kamrup including Nalbari played the most important role in the Quit India Movement for independence. In this movement, the Sahid *Mukunda Kakati of Sonkan village of Nalbari district lost his life*. Several other persons were arrested and imprisoned for longer period. The names of some of them are - Hem Chandra Mazumdar, Prabhat Chandra Sarma, Mahidhar Sarma, Prafulla Chandra Goswami, Gauri Kanta Talukdar and many more<sup>1</sup>. By middle of 1945, most of the Congressmen were released from the prison. After sacrifice of various lives and struggle, India's independence became a reality on August 15, 1947 and as a result a new era of Swadeshi raj came into being all over India.

Etymologically Nalbari means a place of reeds. This word is nothing but a hybrid formation of Nal(reed) an Austric word + Bari (living places) a Sanskrit oriented word from Vatika<sup>2</sup>.

### III. Administrative Set-up of the district :

#### District Administration :

The Deputy Commission of the district is the overall in charge of the administration of the entire district. He also acts as the Collector in case of Revenue matters, as a District Magistrate in case of maintenance of Law and Order and General Administration as a District Election Officer in case of conduct of Election, as a Principal Census Officer while conducting Census and so on. A number of officers like Additional Deputy Commissioners, Sub-divisional Officers, Extra Assistant Commissioner and others assist the Deputy Commissioner in looking after the Administration of the district.

From the development aspects Nalbari district divide into some Development Blocks. There are 110 Gaon Panchayats below the block level set up each comprising a number of villages and are governed by local self bodies. From the police administration point of view the district geographical area is divided among 9 police stations alongwith 10 out posts.

### IV. Physical Features :

#### Location :

During pre independence day Nalbari was a small area with ¾ revenue mouza around the small Nalbari town and Nalbari was a sub-division of Kamrup district since 1967. In October, 1985 Nalbari was upgraded to a district of Assam. The district existed at present is bounded in the east and south by Kamrup district, in the north by Bhutan and in the west by Barpeta district. The district covers a total area of 2257 sq kms having 19<sup>th</sup> rank.

1 Nalbari Jilla Aru Eyar Agragati

2 A Historical and Cultural Study of Nalbari Region

## ANALYTICAL NOTE

in term of geographical areas among all districts of Assam. So this district is still a small district among the districts of in Assam.

### Topology :

The district forms a great plain comprising a few elevated tracts lying along the Bhutan Hills which is the northern boundary of the district. The ground undulates considerably as it approaches the hills so much so that the edge of the plain is not easily defined. The villages in this part of the district are exceedingly picturesque and bear a good look in appearance.

### Hills :

Geographically, the hills on the north bank of the Brahmaputra and the southern part of the district are composed of groups of gneissic rocks of Archaean age. The group is represented by a complex of old and younger gneisses intimately mixed up, banded, folded and later intruded by granites, pegmatites and quartz veins of comparatively younger age. Towards the north the soil is alluvial. The northern boundary of the district which runs along the Bhutan foothills is represented by Siwalik sediments consisting of clays, sand-stones, grits, conglomerated with occasional pieces of fossilwood and lignites. Rock belonging to the pre Cambrian gneissic group lie exposed as inliers amidst recent alluvium deposited by the Brahmaputra. In the extreme northern part of the district Siwalik and tertiary rocks are found. On the whole the district is an alluvial plain.

### Drainage and River System :

The whole of the drainage of the district ultimately meets with the Brahmaputra going through the rivers of the district. The district is being traversed from north to south by two important rivers, the Pagladiya and the Puthimari. Both the rivers come from the Bhutan hills. The Pagladiya is one of the most ravaging river. Like a mad elephant, it changes its course as it pleases and when it runs amuck, it leaves behind completely desolate area. It can turn paddy fields to either swamp or arid lands. It can wash away rail tracks and roads thereby cut off communication with rest of country for many days.

The Puthimari is known by various names. When it enters the district it is known as Jia Bamodia. When it meets its tributary, the Sesa it is known as Puthimari. When it enters Kamrup near at Hajo, it is known as the Lakhitara. Heavy silt deposits in its bed made it prone to flood. Besides above two rivers, there are Mara Pagladiya, Nona, Tihu etc. Over and above rivers and tributaries, there are jan and juri which carry off the drainage of the hills into the Brahmaputra. In addition there are some beels (ponds), marshes and tanks in the district.

### Flora and Fauna :

Evergreen and semi evergreen forests near Bhutan Hills flourish in alluvial soft having capacity to retain much water throughout the district. The main species found in these forest area are Sam, Titasapa, Nahar, Khair etc. In addition enough bamboos, canes etc. are also found in the villages. The district is not rich in animals and birds. However, domestic animals and birds are available in the district.

### Climate and Rainfall :

The Climate of the district is characterised by the absence of a dry hot summer season, the highest temperatures being experienced during the south-west monsoon season alongwith abundant rains and highly humid atmosphere throughout the year. Winter starts from December and ends in February, which is

followed by a season of thunder storms, from March to May. Next from June and upto the beginning of October is the season of south-west monsoon and October and November are marked as post-monsoon season.

### Rainfall :

Just like rainfall of Assam, this district has equal type of rainfall. The average annual normal rainfall in the district is stated to be 2127.0 m.m. The rainfall generally increases from the southwest to the northwest. The actual rainfall in this district during December 1998 to November 1999 was 2582.0 m.m. against state average rainfall of 2670.4 m.m. The rainfall was highest 554.0 m.m. in the month of July, 1999 followed by August with 405.0 m.m. There was no rainfall in the months of December, 1998 and February.

### Temperature :

The cold season starts about the ends of November when both day and night temperature begins to fall rapidly. January is the coldest month of the year with mean daily minimum temperature at 9.8°C(49.6°F) and the mean daily maximum at 21.6°C(70.9°F). Temperature begins to rise from the beginning of March and by July it attains the highest point, the mean daily maximum temperature being 31.8°C(89.30°F).

The monsoon season is the period of the year with the highest temperature. Being also the high moisture in the air the weather is often unpleasant with the damp heat particularly in between the spells of rain.

### Land and People :

With an area of 2,25,7 sq. kms. Nalbari district has 11,21,338 population in 2001 with a density of 504 persons per sq. kms. Out of total population 5,77,985 are males and 543,353 are females. About 97.6 % of the population in rural and remaining 2.4 % are in urban. Literacy rate for population above 6 years is recorded as 76.6 for male and 57.3 for females.

### Language and Dialects :

Assamese, Bengali and Boro are the important languages spoken by the people of the District, Nalbari. About 71.6 % of the total population returned Assamese as their mother tongue in 1991, whereas Bengali and Boro are returned as 8 % and 13.8 % respectively.

### Religion :

According to 1991 Census, the Hindu, forming 77.5 % of the total population is the major religion, followed by 20.0 % Muslims. Except Christians, who makes about 1.1 % all the remaining religious do not even comprise one percent of the total population.

### Saktism :

Hindus consist most of followers of Sakti or worshippers of reproductive powers as manifested in the female. The two manifestations of Sakti are namely Durga and Kali. Kali is worshipped on the night of Shyama puja by the deart Saktas. Maroi puja, which is a form of worship of Sakti or Kali is observed by the Saktas on special occasion.

Goddess Padmavati who is regarded to be the daughter of Lord Mahadeva, is widely worshipped, particularly by the Saktas of Nalbari district. This puja is associated with a dance known as "Deodhani" dance and singing of a popular Ballad by "Oja Pali"

**Vaishnavism :**

Most of the Hindus of the district here are Vaishnavites. Every Vaishnavite is the disciple of some particular Gosains or priests. In fact Vaishnavites of the Assam valley can be divided into the Maha purushia and Bamunia or other Vaishnavas as they have been called in the Census tables of Assam Census Report for 1901. The former will accept even a Sudra as a religious guide, worship no God but Krishna and are uncompromising in their hostility to idols, but the latter will recognise only Brahmans as their Gosains, permits the adoration of other deities such as Siva and Kali in addition to that of Krishna and allow sacrifices to be offered in their honour. The Bamunians are also more liberal in their diet and can eat goats, pigeons and ducks a form of food that is not allowed to orthodox Vaishnavites in Bengal.<sup>2</sup> In Mangaldoi, the great Gosains of the Majuli, claim many followers, but a certain number of people are the disciples of the petty Gosains whose Sattras are in Nalbari district. In each village there is a Namghar or large barn like structure in which the people assemble for prayer.

**Islam :**

Muslims who formed a very negligible part in the total population in 1901 in the district now consists 19.9 % in 1991 Census, a biggest group next to Hindu. It is believed that, in the seventeenth century A.D., some Muslim expeditions though made some influence on some poor people in the district, but after the expulsion of the Muslim from Kamrup in 1681 A.D., the simple villagers who had been converted to the faith of Islam begin to return to Hinduism.

**B.C. Allen stated as follows :**

“They(converts) practiced circumcision and offered prayers after Muhammadan fashion it is true, but they could not read Koran. They dressed, shaved and worshipped idols like Hindus, they eschevewed beef and declined to kill a cow and in times of sickness and trouble endeavoured to obtain relief by reciting mantras and singing hymns.”<sup>3</sup>

This continued till 1880, but when a revival of true Muhammadan faith was started by a preacher called Zalkad Ali or Safi Suheb who spent some years in Mangaldoi. Influenced by his faith, Muhammadans abandoned their Hindu superstitions, allowed their beards to grow and took to eating beef. However, they have not succeeded in entirely freeing themselves of the ideals they borrowed from the Hindus.

**Social Life :**

Socio – Cultural life of the people has been moulded mainly by three principal religious namely Hindunism, Islam and Christianity. In the families of Hindus, the property is generally held by the head of the family who manages it as its custodian. The joint family system which was common in the past, is disappearing now-a-days.

**Marriage :**

The forms of marriage among Hindus in vogue are the ‘Hompura’ or full Hindu rite, when the sacred fire is lighted and a priest is engaged to perform the ceremony. Brahmans, Kayasthas and well-to-do Kalita families, also invariably perform ‘Hompura’ ceremony.

But Ahoms are often married by the Chaklong rite, in which

the box (tami) in which betel-nut is carried and the knife (katari) with which it is cut are exchanged and the nuptail knot is tied.

Here infant marriage is practically unknown. Among the Assamese Hindus, marriage by negotiations is common. Here the caste distinction is not rigid as it was a few decades ago, never the less the inter caste marriages are not very frequent among them. Although permitted by law, remarriage of widow is not looked upon with favour by the high caste Hindus.

Drinking is common among the tea garden labourers and tribal people. And also religious taboos, scarcely deter the non-tribals from drinking which they take in a moderate scale.

**Home-stead :**

In rural families, the houses found are Choraghar (Reception house), Barghar (living house), Bhoral ghar (store house), Gohain ghar (house of worship) and Gohali ghar (cow shed). These houses in most cases have thatches roofs, mud plastered, ekra (reed) walls and bamboo or wooden posts. At present many people have constructed their houses with pucca plinth and C.I. sheet roofing with up-to-date fittings.

**Dresses :**

Male dress includes Dhoti, Chadar, Trouser and modern pants and coats. Female dress consists of Riha, Mekhala, Chadar and their ornaments include Keru, Moni, Kharu, Jhangphai-keru, Dugdugi, Bena, Chain, Ear-ring, Bafa etc.

**Festivals :**

Colourful festivals observed in the district enliven the lives of the people. Important festivals of the year are Durga puja, Shiv-ratri, the Dol-jatra and important pujas are Vishwakarma puja, Saraswati puja, Lakshmi puja and Kali puja.

The special festivals of Assamese of the district are the three Bihus: The Rongali Bihu (April 14<sup>th</sup>), Bhogali Bihu (January 13<sup>th</sup> or 14<sup>th</sup>) and Kati Bihu (October 14<sup>th</sup>) which are associated with the cycles of cultivation. Rongali Bihu is the festival, where groups of Assamese people dance and sing the Bihu-geet. As the girls dances, the boys play on flute and beat drums and blow the Pepa, made of buffalo-horn and Taka.

The Namgarh is the community prayer hall of the villagers, who held prayer service known as Nam-Kirtan during religious festivals. Exquisite folk songs and Ballads such as Biya-naam (marriage songs), Tokari-geet (songs of the mendicants), Ali-nam (songs in praise of Goddess) etc., are sung in the district.

**Songs and Dances in Nalbari District :**

Nalbari has a population representing diverse ethnic, religious and linguistic communities which has rich cultural heritage and social customs. Some of the prominent art forms of the Nalbari are as follows :

**Bardhuliya :** This art form is performed by men(Dhuliyas) in a group of 10 or more. Dhuliyas play Bardhol which is a cylindrical percussion instrument measuring about one meter in length and half meter in diameter.

The Bardhuliyas are specialised in exhibition of rhythmic somersaults while paying the Bardhol. Bardhuliyas perform in religious occasions such as Doul in spring, the Mothenee in Kati(November in Julian calendar) month, Durga festival(middle of October) or other ceremonies.

**Ojapali :** Ojapali is one of the unique art form of Nalbari which involves three art forms – Song, Dance and Drama. It is performed

2. Report on Census of Assam, 1901(page-41).

3. B.C. Allen, C.S. Assam District Gezzetters vol- v Darrang 1905, P-100

## ANALYTICAL NOTE

by a group of four to five men of whom the chief performer is called Oja who is supported by three to four Palis and hence the name Ojapali. The only instrument played by Ojapali is khutitaal(palm sized cymbal).

**Byah Ojapali :** The central subject of this Byah Ojapali is the epics- Ramayana and Mahabharata. A noticeable element of this form is the different Mudras (Gestures of hands & fingers). Dance is another key part of the performance. To make the representation interesting and make people understand, they perform humorous dialogues & narrations in between.

**Sukananni Ojapali :** Aims at presenting the tragic story of Behula-Lakhindar from Padma Purnana among the masses. The easy yet high standard rhyme is accompanied by pleasant rhythm, tune and dance. Different Mudras are remarkable part of this form also.

**Deodhani Dance :** Deodhani dance is performed solo or in a group of three or four females essentially on the occasion of worship of Devi Manasa(or Maroi). As per mythology, Behula had to dance before Goddess Manasa to get back her husband's life. The dancer wears in muga, red blouse, different traditional jewellery and leave their hair open. The dance to the tune of Jaidhol(specific cylindrical percussion instrument) and Khutital played by palis. This dance form depicts the process of worship of Devi Manasa. A striking moment of this dance is dancing with Daa(sharp weapon used for sacrifice) and the rotating of dances head in rapid circular motion with open tresses. It is believed that Deodhanis get possessed by the Goddess in course of the dance.

**Dhepa Dhuliya :** This is another unique traditional folk art of Nalbari. Here, two to four performers plays the Dhepadhol which is specially made so as to generate a unique thud and accompanied four to six persons playing Taals(cymbal). The team dances while playing the instruments. Dhepadhol is a cylindrical drum of 1.5 meter in length with a tapered left end. The Dhol is covered at both ends with animal skins like Jaidhol and Bardhol but what makes the Dhepadhol different is that the covering of the right end is double layered and has a small hole on the outer layer. Water is put into the gap between the layers so as to get the thud and hence the name. Another unique feature of Dhepa Dhuliya is their vibrant of colourful shirt and gown having prominence of red, green and blue colour. Dhepadhuliyas perform in wedding ceremony or other such social occasion.

**Kaleeya :** This ancient music form is at the verge of extinction.

Similar to Shahnai of west India, the Kaali is a beautiful bronze instrument and about 1'16" long. It is wide towards one end and the musician puts a mouthpiece on the other, narrower end to okay it. It was very popular in local wedding ceremonies.

**Nangelee Songs :** Nangelee songs are unique to Nalbari which are complete of very informal colloquial words sung by Garukhiyaas(cowboys). While singing Nangelee songs, the cowboys get divided into two groups and enact a conflict between them over silly issues which soon reaches climax leading to physical assault, intervention/negotiation by the senior cowboy.

**Bodos Dances :** Bodos are also scattered in the district. Among the new generation, Binay Daimary, Naren Bodo, Kulen Bodo etc. are worth mentioning persons in this line.

### Geology and Mining :

Sufficient alluvial clays, sands, gravels and boulders and the gneissic rock in the isolated hillocks provide suitable for roads and construction. These are suitable for roads and construction materials, railway ballasts and in embankments. The gneisses exposed in low hillocks made excellent building stones. Thin bands of dark gray and reddish brown somewhat streaky clays occurring in small pockets along the courses of the rivers may be suitable for brick making and potteries.

### Forests :

About 17616 hectares of land is under forests in Nalbari district in 1998-99 which comes to around 7.8 % of its total geographical area. Forestry occupies a significant place in the economy of the district. A considerable section of the people of the district depends upon forests for firewood, timber, bamboo, ekra, thatch, tokopat, cane, gravel etc. for building houses. There is no Reserved forest in the district. The district is rich in forest resources. The principal forest wealth of the district is Sisso, Sal, Khoir, Kuhir, Koroi and Gomari. Forestry occupies a significant place in the economy of the district.

### Land and Land-use pattern :

Out of total geographical area of 2,25,700 hectares in Nalbari district, about 10.5 % of the land is not available for cultivation and 6.3 % is categorised as other non-cultivated land. Further, about 7.81 % is under forests. The following table shows the area of land put to different uses and their percentages to the total area.

**Table - I**  
**Land - Use - Pattern in Nalbari district, 1998 - 1999 (Provisional)**

Sl. No.	Land put to different uses	Areas in Hectares	% of total geographical areas
1	2	3	4
1.	Total Geographical Area	2,25,700	100.0
2.	Forest Area	17,616	7.8
3.	Land not available for cultivation	23,892	10.5
	a) Land put to non agricultural uses	16,981	7.5
	b) Barren and uncultural land	6,911	3.1
4.	Other cultivated land excluding fallow land	14,278	6.3
	a) Permanent pastures other grazing land	11,286	5.0
	b) Land under misc. trees, groves, etc. (not including net area)	1,586	0.7
	c) Cultivated waste land	1,406	0.6

**DISTRICT CENSUS HANDBOOK : NALBARI DISTRICT**

**Table - I**  
**Land – Use – Pattern in Nalbari district, 1998 – 1999 (Provisional)**

Sl. No.	Land put to different uses	Areas in Hectares	% of total geographical areas
1	2	3	4
5.	Fallow Land Cultivation	2,216	1.0
	a) Fallow other than current fallow	1,207	0.5
	b) Current fallow	1,009	0.5
6.	Net Area Sown	1,50,084	66.5
7.	Total Cropped Area	2,03,345	90.1
8.	Area sown more than once	53,261	23.6

Source : Directorate of Agriculture of Assam, Basic Agricultural Statistics – 1998-1999.

**Natural Calamities – Earthquakes and Flood :**

**Earthquake :**

Like rest of Assam, Nalbari is a seismic area and is liable to earthquake. The great earthquake of 1897 was felt over in the entire district and serious damage was done to masonry buildings. The effect of the shock in Nalbari were serious. The Government and private buildings and houses were wrecked, the walls of the buildings collapsed and serious damage was done to the roads and communication.

**Floods :**

Famine and drought are little known in the district while widespread flood has become a regular phenomenon here. The heavy water and silt discharges occurring in the upper region during the peak and rivulets resulting in excessive spilling on the bank of the rivers and their tributaries and consequent water logging in extensive areas on the plain areas. Sometimes the flood level rises very rapidly and the swirling currents make it extremely risky to move from one place to another. Very often the villages appear to be isolated islands could hardly be reached only by roads. In some villages, the roofs of houses are swept away and only the tree-tops remain visible above the water.

Human miseries that caused by flood are of many folds. Animals are swept away. Roads and communication are disturbed. Epidemics spread in the villages after flood.

The following table shows the area hit by flood and extent of damages during the period 1997-1999:

**Table - II**

**AREA AFFECTED BY FLOOD AND EXTENT OF DAMAGES IN NALBARI DISTRICT**

Year	Area affected in thousand (hectares)		Total value of damages (lakhs)	
	Nalbari	Assam	Nalbari(Rs.)	Assam(Rs.)
1	2	3	4	5
1997	92,392	753,409	54.8	2944.1
1998	31367	1,323,751	80.1	49695.0
1999	N. A	223,107	N. A.	5195.0

Source : Statistical Hand-book Assam, 2000.

**Flood Control and relief measures :**

Considering the physiographical features of the district, the flood is unavoidable, but if sufficient precautions are taken the extent of damages can be minimised. It is for this reason the

district authorities are all alert during such time to minimize extent of flood damages. As a measure of precaution, flood warning signals are transmitted to the Deputy Commissioner of Upper Assam from some stations at upper reaches of the Brahmaputra. The Deputy Commissioner of Lakhimpur and Dibrugarh on their turn inform other Deputy Commissioners and Sub Divisional officers of the Brahmaputra valley to take all possible precautionary measures.

As soon as the flood submerges the low-lying areas, the relief operation starts with full vigour still flood recedes.

**Agriculture & Plantation :**

Agriculture is the main occupation of the rural people of the district. About 112,702 families depends upon agriculture.

**Crops :**

Paddy, jute, sugarcane, tea, pulses and mustard are the major crops and tobacco, potato, vegetable and fruits like mangoes, oranges, banana, pine-apple etc., are subsidiary crops of the district. Rice is the staple food.

The following table presents data on different types of crops grown in the district, during 1999(final forecast).

**Table - III**

**AREA, PRODUCTION AND AVERAGE YIELD OF IMPORTANT CROPS IN NALBARI DISTRICT FOR THE YEAR 1998-1999(AS PER FINAL FORECAST)**

Sl. No.	Types of Crop	Area under Cultivation (Hectares)	Production (in tones)	Average Yield (Kg per hectares)
1	2	3	4	5
<b>A</b>	<b>Cereals</b>			
1	Autumn Rice	41,282	26,769	659
2	Winter Rice	99,200	109,535	1,121
3	Summer Rice	3,000	4,413	1,471
	<i>Total Rice</i>	<i>143,482</i>	<i>140,717</i>	<i>996</i>
5	Maize	535	401	750
6	Wheat	4,000	4,776	1,194
7	Other Cereals & Small Millets	120	52	437
<b>B</b>	<b>Pulses</b>			
1	Tur	310	186	600
2	Gram	40	18	452
3	Black Gram	750	371	495
4	Green Gram	254	108	426



**ANALYTICAL NOTE**

**TABLE - III**

**AREA, PRODUCTION AND AVERAGE YIELD OF IMPORTANT CROPS IN NALBARI DISTRICT FOR THE YEAR 1998-1999(AS PER FINAL FORECAST)**

Sl. No.	Types of Crop	Area under Cultivation (Hectares)	Production (in tones)	Average Yield (Kg per hectares)
1	2	3	4	5
5	Lentil	2,990	1,555	520
6	Peas	2,300	1,794	780
7	Other Pulses	510	368	721
	<b>Total Pulses</b>	<b>7,154</b>	<b>4,400</b>	<b>615</b>
<b>C</b>	<b>Oil – Seeds</b>			
1	Linseed	1,500	843	562
2	Castor	50	25	500
3	Nizer	1,550	806	520
4	Sesamum	750	392	522
5	Rape & Mustard	11,200	6,720	600
	<b>Total</b>	<b>15,050</b>	<b>8,786</b>	<b>584</b>
<b>D</b>	<b>Fibre Crops</b>			
1	Jute	1,800	18,270	1,827
2	Mesta	180	700	700
3	Cotton	18	8	75
<b>E</b>	<b>Miscellaneous</b>			
1	Sugarcane	225	8,883	39,480
2	Topiaca	305	2,150	7,050
3	Potato	4,100	32,763	7,991
4	Sweet Potato	147	828	5,630
5	Tobacco	150	48	400
<b>F</b>	<b>Spices</b>			
1	Chilly	700	511	730
2	Onoin	530	530	1000
3	Termeric	600	557	928

Source : Directorate of Agriculture of Assam, Basic Agricultural Statistics – 1998-1999.

**Horticultural Crops :**

Banana, Papaya, Orange, Pine-apple, Arecanut and Coconut are the important Horticultural crops of the district. The following table gives a brief account of the Horticultural crops growing during 1998-1999 in the district.

**Table - IV**

**AREA, PRODUCTION AND AVERAGE YIELD OF HORTICULTURAL CROPS IN NALBARI DISTRICT, 1998-1999 (FINAL FORECAST)**

Sl. No.	Types of Crops	Area under cultivation (hectares)	Production (MT)	Average yield (k.g./ hectares)
1	2	3	4	5
1.	Banana	2,000	29,288	14,644
2.	Papaya	325	6,143	18,900
3.	Orange	15	141	9,375
4.	Pine-Apple	310	4,030	13,000
5.	Arecanut	3,990	3,071*	134@
6.	Coconut	2,002	12,167**	47@

Note : \*Production of areca nut in terms of dry crude nuts.

\*\* Production of coconuts is in thousand numbers, but not in tonnes.

@ Average yield of Arecanut and coconut in nuts per bearing trees.

Source : Directorate of Agriculture of Assam, Basic Agricultural Statistics-1998-1999.

There are some vegetables in the district and common among these are spinach, lai, radish, lofa, suka, cable, cauliflower, tomato, onion etc.

**Tea Gardens :**

Tea is considered one of the most important items of states economy and provides employment to



a number of people. The process of cultivation and manufacturing of tea are the same as practiced in other districts of Assam. However, Nalbari district is not rich in tea garden. It has no such large tea garden. Only a few small tea garden are existed in the district.

**Irrigation :**

Though the district received sufficient rain during monsoon season, but major crops like paddy, jute etc., have to depend on some other sources of water during the major part of the year. The system of Jan or Dong to irrigate paddy fields by constructing small canals is still in practice in some part of the district. Some minor irrigation projects like construction of bunds across the streams and rivulets, drainage channels and silt channels etc., are implemented in the district by the Government. Lift irrigation with electric pump-set has also been operated in some part of the district.

The following table explains the irrigation potential created and the targets and achievements etc., in the Nalbari district.

**Table - V**

**IRRIGATION POTENTIAL, TARGETS OF POTENTIAL CREATED**

Sl. No.	Particulars	Land Area in Hectares
1	2	3
1.	Irrigation Potential utilised during 1997-1998	545.2
	i) During Kharif	397.7
	ii) During Rabi & Pre Kharif	147.5
2.	Irrigation Potential created up to 31/03/1999	17,870
	i) Minor	17,870
	ii) Major and Medium	—
3.	Target and for additional irrigation Potential Created during 1998 – 1999	70
	i) Minor irrigation	70
	ii) Major and medium irrigation	—

Source: Chief Engineer, Irrigation Department, Assam.

**Sericulture :**

Sericulture is an old industry in Assam. It has been practiced by the rural people from the days of yore. It is one of their part-time economic activities when they are not busy in their sowing and harvesting season. The most popular but costly durable Endi and Muga are the products of predominantly rural industry.

## DISTRICT CENSUS HANDBOOK : NALBARI DISTRICT

To promote this industry an Eri Seed Grainage was set up at Musalpur. Eri Concentration Centres were also established at Barama, Jupa, Pakhamara, Naharbari and Uzirbari. Uzirbari Eri Concentration Centre was established in 1986.

Mulberry Gardens were also started at Tapa, Bathowpuri and Gerua. The last two gardens were set up in 1986. A Mulberry Reeling unit was started at Musalpur and 2 Eri Spinning Centres were set up at Barama in 1986 and Pub-Barshiral in 1987.

Table -VI

### SERICULTURE ACTIVITIES IN NALBARI DISTRICT, 1998-1999

Sl. No.	Activities of Sericulture	Nalbari district				Assam State			
		Eri	Muga	Mulberry	Total	Eri	Muga	Mulberry	Total
1	No. of sericulture Villages	—	—	—	178	—	—	—	8,289
2	No. of Families engaged in	4,231	47	402	4770	121,003	14,910	26,201	162,114
3	Total area under silk worm food plants (hectares)	88	42	94	224	4,048	3,555	3,146	10,749
4	Yield of Cocoons	15 (M.T)	25 (nos. in lakhs)	5 (M.T)	—	640 (M.T)	3,430 (nos in lakhs)	150 (M.T)	—

M.T. – Matric Tones

Sources: Directorate of Sericulture, Govt. of Assam, Guwahati.

#### Animal Husbandry and Fisheries :

As per the quin-quennial livestock Census in Assam during 1997, it is found that there are 340,566 cattle, 11,550 buffaloes, 6,388 sheep and 155,706 goats in Nalbari district. In addition, 11 horses and ponies, and 37,184 pigs are also enumerated during livestock Census in this district. As regards to poultry records, about 285,807 fowls and 164,619 ducks are found during 1997. In Nalbari district there are one State Veterinary Hospital, 29 State Veterinary Dispensaries, 20 Sub-Centres, 8 other Sub-Centres established on the donation of people of Nalbari, 1 Artificial Insemination Centre and 14 Breeding Sub-Centres.

#### Fishery :

The bulk of the fish sold in the market comes from the large fisheries. Fishing is however not confined only to such fisheries. Large number of people irrespective of caste and creed collect fish from rivulets and other waterlogged areas.

For the entire district, total registered beel fisheries are 18. The target for production of fish seed was 250.00 million nos. in 1998-1999 but 146.61 million nos. were achieved. Similarly the target for production of fish was 8700 matric-tonnes in 1998-1999 but the production was found 9105.20 matric-tonnes which was more than the target.

#### Industry :

The fineness and exquisite workmanship of a wide variety of industrial product of ancient Assam earned universal acclamation. As it is evident from many literacy and historical records weaving, sericulture, pottery, brass and bell metal industry, blacksmithy, goldsmithy etc., are the very ancient industries of Nalbari district but much of their past glory are now confined only to a limited extent. Although the cottage industries still play a vital role in the economy of the district, some of the old times industries have suffered stagnation, while some others

are now buried under oblivion during of British regime who dumped local markets with cheaper machine made good imported from outside. However, after independence, new industries have come up with the support and assistance under various programme of industrialization policies. During 1998 there are only 10 registered factories in the district. Out of these, 6 are in the category of food products, 4 are in manufacturing of non-metallic utensil products etc. Further as on 31/12/1998 there are about 1345 small scale Industrial units registered with the Industries Department in the district.

#### Handlooms:

Handloom weaving is a popular and aged old industry of almost all the tribes and many non-trival people in the district and seen as a monopoly of women folk. However, the quantum of handloom products are very much less than could be expected. Increasing competition from mill made textile products finally labelled the weaving as an industry of commercially failure, as the price obtained for the finished products being out of proportion to the time expended on its production. Weaving only occupies the leisure moments of the women.



They generally produce cloths like chadar, mekhala, gamcha etc. However, in the recent past the Government is striving hard not only to save and preserve the weaving industry but also to develop this sector through several schemes and programme. The Government has opened several centres in the district for skill development and to assist and promote the existing weaving units.


There are 5 Handloom Training Centres, 1 Handloom Training Institute, 7 Weavers Extension Service Units and 6 Handloom Production Centres in the district. During 1998-1999, there were about 85 candidates in these centres as trainees.



## ANALYTICAL NOTE

### Power and Electricity :

The development of agriculture as well as industry of any area cannot be thought of without the availability of power. In addition to it, the use of electricity has become indispensable part in modern days. It is an essential civic amenity for the development of the societies. Nalbari district does not possess any power plant for generation of electricity. It has to depend entirely on supply from outside the district. The responsibility of co-ordinated development of generation, transmission and distribution of power in the district vests with the Assam State Electricity Board.



In Nalbari district, the Statistical Handbook Assam, 2000 recorded the number of villages electrified up to 31/03/1999 as 800 out of 827 total villages in 2001. Altogether 27 villages have to be electrified so far. However, 97 % percent of total villages have been provided with electricity facilities and are enjoying the benefit of power by the villagers.

### Trade and Commerce :

In early days, a good overland communication system was not developed and this affected the scope of external trade. However, now the position has vastly improved during the last few decades. There has been enormous expansion of road communication.

Nalbari and Tihu are the main commercial centres of the district. The district exports targets quantity of rice, jute, oil-seeds, etc. She also exports large quantity of 'Japis', particularly for the different tea garden of Assam.

### Banking and Finance:

As observed by the Assam Provincial Banking Enquiry Committee in 1929, the history of indigenous banks in Assam is shrouded in obscurity. However, with the expansion of the tea industry, the credit structure of the district took a concrete shape. Several Banks have been set up in various parts of the district. In addition, co-operative credit societies are also in operation, even now also, the money lender continues to be an important source of rural credit.

The following table explains the number of banks in the district and the position of deposits and credits.

TABLE -VII

#### POSITION OF DEPOSITS AND CREDITS IN BANKS AS ON DECEMBER 31, 1999 NALBARI DISTRICT.

Sl. No.	Types of Banks	No. of Offices	Deposits (Rs. in lakhs)	Credits (Rs. in lakhs)
1	2	3	4	5
1	Schedule Commercial	51	144,51	85,85
2	Banks Regional Rural Banks	20	69,14	32,79
3	Total	71	213,65	1,18,64

### Transport and Communication :

In the old age of Assam the most of the travellers used horses, ponies, elephants, bullock-drawn carts, palanquins, country boat and rafts for their cross-country sojourns. However, during the time, especially when the British came into occupation and thereafter independence, there is a tremendous improvement in road and other communication facilities.

### Roads :

The National Highway-31, which ends at Bashi in Bihar passes through the district Nalbari. The district headquarters, is connected with Hajo in Kamrup by the State Highways. There are numerous district roads criss- crossing the district joining the important places within the district and outside the district.

The following table indicates the length of roads of different types in the district during 1997-1998.

TABLE - VIII

#### ROAD LENGTH IN NALBARI DISTRICT(1997-1998)


Sl. No.	Category of Roads	Road length (kms )
1	2	3
1	National Highway	40
2	State Highway	115
3	Other P.W.D. Roads	1,430
<b>Total Road Length</b>		<b>1,585</b>
4	P.W.D. Road Length per lakh of population*	156
5	Road Length per 100 sq. kms of total geographical area.	70.2

Note: As per 2001 Census Population.

In the entire district, there are about 7,956 motor vehicles on the road during 1998-1999 out of which, 636 vehicles are registered during 1998-1999 only.

Out of 7,956 vehicles, 6,929 are two wheelers, 235 are cars, 24 are tractors and 182 are trucks, 226 are buses, 17 mini buses, 11 jeeps, 111 auto-rickshaws and 168 are Government vehicles.

**Rails :** The rail-lines is passed through the district touching some important places of the district.



### Economic Development :

The district had not received due attention in regard to the development during British period. The Partition that led to the disruption of the normal channels of trade had put a further strain on the economy of the district. The lower level of the development of the initial stages of the start of the planning process has been one of the reasons for accentuation of the difference in the level of development.

The role and share of different sectors of the economy of Nalbari district shows that agriculture plays an important role in terms of contribution to the total GDP of the district and the percentage share of the total population engaged in agriculture. The following table gives the number of persons employed in the different sectors of the economy of Assam as well as in Nalbari district.

**DISTRICT CENSUS HANDBOOK : NALBARI DISTRICT**

**Table - IX**

**PERCENTAGE MAIN WORKERS IN DIFFERENT SECTORS OF THE ECONOMY-1991.**

Sl. No	District	Male % to total males			Female % to total female		
		Primary	Secondary	Tertiary	Primary	Secondary	Tertiary
1	2	3	4	5	6	7	8
1.	Dhubri	37.7	2.8	8.9	2.6	0.3	0.9
2.	Goalpara	35.9	2.2	10.2	7.1	0.6	1.2
3.	Kokrajhar	41.3	1.7	7.5	14.9	0.2	1.1
4.	Bongaigaon	35.6	2.4	10.9	8.9	0.3	1.1
5.	Barpeta	36.3	2.4	8.8	3.0	0.3	0.7
6.	Nalbari	32.3	2.6	10.3	4.8	0.8	1.0
7.	Kamrup	22.3	5.5	20.5	2.7	1.1	2.7
8.	Darrang	41.0	1.6	7.1	10.5	0.4	0.8
9.	Sonitpur	37.1	2.4	11.1	16.9	0.4	1.3
10.	Lakhimpur	34.5	1.9	8.9	16.7	0.2	1.2
11.	Dhemaji	37.3	1.3	7.1	19.5	0.1	0.9
12.	Dibrugarh	28.7	3.9	13.7	19.9	0.2	1.7
13.	Tinsukia	31.8	5.2	11.6	21.5	0.3	1.2
14.	Jorhat	28.3	3.6	14.2	19.0	0.6	1.9
15.	Golaghat	36.4	2.4	9.1	20.4	0.3	1.2
16.	Sibsagar	33.7	2.2	11.0	23.4	0.3	1.4
17.	Nagaon	36.6	2.9	10.3	5.8	0.3	1.0
18.	Marigaon	41.9	2.3	6.6	4.4	0.3	0.8
19.	Cachar	32.8	3.1	12.8	7.6	0.3	1.4
20.	Hailakandi	37.6	2.5	8.9	6.3	0.4	1.1
21.	Karimganj	32.9	3.3	11.3	3.5	0.7	1.1
22.	Karbi-Anglong	40.8	2.3	7.4	23.0	0.3	1.1
23.	N.C.Hills	29.8	4.2	18.1	19.2	0.4	3.3
	Assam	34.4	3.0	11.1	10.9	0.4	1.3

- Note : 1. **Primary sector:** Agriculture, livestock, forestry, fishing, hunting, plantation and quarrying.  
 2. **Secondary sectors:** Manufacturing, processing, servicing and repairing in household industry, construction.  
 3. **Tertiary sectors:** Transport, Communication, storage and other services.

Source: Census of India 1991, Primary Census Abstract.

The gross domestic products at factory cost during the year 1994-1995 for the district is estimated about Rs. 65,689 lakhs in which the share of primary sector is 55.5 % and of secondary is 30.2 % and the rest from tertiary sector. The per capita

income(GDP) is recorded at Rs. 5978 per annum. The data on GDP from different sectors of all districts and estimates of capita GDP for Males and Females on presented in the following table:

**Table - X**

**DISTRICT-WISE GROSS DOMESTIC PRODUCT AT FACTORY COST AND PER CAPITA GDP BY SEX - 1994-1995(VALUE IN RS. LAKHS)**

Sl. No	District	Primary sector	Secondary sector	Tertiary sector	Total GDI	Per capita GDP(Rs.)	Per capita GDP(in Rs.)	
							Male	Female
1	2	3	4	5	6	7	8	9
1.	Dhubri	42,698	15,177	26,750	84,625	5,875	11,449	985
2.	Goalpara	18,661	8,868	15,029	42,558	5,892	10,580	1,924
3.	Kokrajhar	35,235	7,101	15,362	57,698	6,666	11,187	2,974
4.	Bongaigaon	23,518	8,146	19,290	50,954	5,837	10,528	1,823
5.	Barpeta	54,272	15,508	28,106	97,886	6,534	12,639	1,127
6.	Nalbari	27,994	15,139	22,556	65,689	5,978	10,871	1,754
7.	Kamrup	34,757	48,797	105,806	189,360	8,758	15,785	2,278
8.	Darrang	36,916	9,566	20,073	66,555	4,740	8,336	1,700
9.	Sonitpur	49,683	11,428	31,750	92,861	6,031	9,916	2,798
10.	Lakhimpur	37,090	5,471	15,993	58,554	7,208	11,521	3,787
11.	Dhemaji	21,427	3,063	7,555	32,045	6,191	9,659	3,493
12.	Dibrugarh	44,445	14,096	32,316	90,857	8,062	12,769	4,236
13.	Tinsukia	64,642	12,872	26,493	104,007	9,998	15,117	5,971
14.	Jorhat	24,621	12,610	28,272	65,503	6,955	11,314	3,359

**TABLE - X**  
**DISTRICT-WISE GROSS DOMESTIC PRODUCT AT FACTORY COST AND PER CAPITA GDP BY**  
**SEX – 1994-1995(VALUE IN RS. LAKHS)**

Sl. No	District	Primary sector	Secondary sector	Tertiary sector	Total GDI	Per capita GDP(Rs.)	Per capita GDP(in Rs.)	
							Male	Female
1	2	3	4	5	6	7	8	9
15.	Golaghat	42,273	8,130	17,745	58,148	6,496	10,297	3,461
16.	Sibsagar	66,734	8,673	22,161	97,568	9,940	14,416	6,700
17.	Nagaon	58,458	20,850	43,309	122,617	5,991	11,146	1,451
18.	Marigaon	22,249	4,290	9,987	36,526	5,282	10,021	1,128
19.	Cachar	33,017	15,391	34,397	82,705	6,675	11,489	1,777
20.	Hailakandi	13,652	4,341	10,231	28,224	5,813	10,547	1,592
21.	Karimganj	22,086	13,315	21,013	56,414	6,309	11,886	1,467
22.	Karbi-Anglong	22,578	6,602	13,252	42,432	5,922	9,354	3,148
23.	N.C.Hills	11,736	2,965	8,216	22,917	14,060	21,414	7,944
Assam		803,742	272,399	575,562	1,651,703	6,816	11,864	2,497

Note : Col. No. 7 & 9 are calculated on the basis sectorwise GDP in 1994-1995 and sex-wise no. of persons employed in each sector in 1991. Total GDP for males are estimated first on the basis of no. of males and females employed in each sector and this total GDP are distributed among all males and females to arrive at per capita GDP.

Source: 1. Director of Economics and Statistics, Govt. of Assam.  
 2. Census of India PCA 1991 Assam.

About 38.6 % of the total population of the district live below poverty line. As a part of welfare programmes under Public distribution Schemes, several food and other essential items are supplied to the people as per the normal of the Government through 1,052 fair price shops in the district.

#### Char Area :

Char area are those lands which are generally formed in the banks of big rivers. In Assam, such areas are usually found in low lying flood-prone zone from Sadia to Dhubri near the Brahmaputra river. The Brahmaputra carries sand during rainy season annually and gets deposited and settle in the middle or on the corner of the main stream which makes an island inside the river bed once the water level recedes. As a result of deposition of enormous load of sediments in the middle of the river course, a large number of alound-shaped river Islands, called as 'Chaparis' or 'Chars' are formed. In making of a char or chaparis the river takes five or six years. The soils of these areas are alluvial in nature. These are less acidic and are moderately rich in plant nutrients. A particular section of people begins to reside in these areas and starts cultivation too. But even though, these areas are not free from the menace of flood. During flood, when the water flows through the chars, the settlers of these areas used to shift themselves to some other high lands on the banks to spend the period of flood and come back to their original place of abode after flood recedes. But some times, due to tremendous changes of river course and heavy erosion, some chars are vanished while some may remain free from the flood. But this phenomenon cannot be treated as a permanent nature.

#### Administration of Char areas :

These areas are looked after under some special provisions under the administration of the revenue circle. They are to abide by rules and regulation of the State Government like general people. However, they have some kind of their own local self Government also. In each char villages, a person is selected by the villagers as the head of the villages, called as 'Motbor'(headman) in the Muslim dominated char areas. As a custom each and every person of the char are to follow his instructions, guidance or orders on the matters relating to the

community of fairs and routine life of the area and people. In turn, the Motbor is guided by the elder people of his locality on all collective issues before any important decision is taken. However, the opinion or decision given by Motbor in respect of common issues as casting of vote to a particular candidate during election, dispute regarding any matter relating to land, religion or social has to be obeyed by all.

#### Profile of Char Area :

In Assam, there are as many as 2,235 chars of varying sizes during 1993-1994 in 14 districts. There is no char area in the remaining 9 districts of Assam. The highest number of char are found in Dhubri district (480), followed by Barpeta district(310) and then Jorhat district(293). The lowest number of chars are found in Marigaon district (39). The chars of Dhubri district cover an area of 86,925 hectares followed by 27,892 hectares in Barpeta district.

#### Socio – Economic Status of Char Population :

The socio-economic status of the people of the char areas in fact miserable. They are mostly illiterates where just about 13 to 15 percent of the total population of entire char areas are literate. The standard of attainment of education is mostly not above primary level where one may hardly find any matriculate. Nearly 55 percent are living poverty line in all char areas. Out of total 2,39,000 hectares are cultivable land. There are altogether 2,66,707 farming families in activities of the inhabitants of chars are generally cultivation and favourable for growing Ahu, Bao, Boro rice and also jute. The settlers of char areas are generally grow rice and potatoes in large quantity. They grow various types of vegetables for sale. Whatever the amount of crops grown here are not enough to meet even their basic necessities.

The type of houses in char areas are mostly Katcha structure, made of thatch bamboo reed and mud. These houses are mostly huts and a very few families have their houses with C.I. for roof. Houses in pucca structure with bricks and cements are very rare sight there. The people of all char villages are mostly use river water as the source of drinking water during rainy season. However, a very few villages have their hand-pump/ tube-wells as a source of drinking water. The char villages are

not connected by roads. The country boats are used as a means of communication during flood season. During winter season, the villagers come to nearest town by travelling on foot or bicycle.

**Development programme for char Areas :**

Some development programmes have been undertaken by the state government for the welfare of the people of the people of these areas. The facilities like save drinking water, medical sub-centres etc., are provided by the government in some areas of different district. Schools up to the level primary and middle are also established in some char areas. For higher education, the children have to go to nearby towns.

The Assam Government set up a Char Development Authority at Guwahati for overall Development of Char people. At the district level, offices of the project officers are established to look in to the projects undertaken for these areas. Various kinds of loans and grant-in-aids are provided to the villagers by this Department.

In any case, the people of char areas are maintaining a poor standard of living from all aspects. Though they are hard workers still they are unable to overcome their poverty at any cost.

**Char Area Development in Nalbari District :**

Out of 2,235 Char villages in the 14 districts of Assam, 32 Char villages are in Nalbari district. The total population of these 32 villages is about 74,212 who are spread on a total areas of 8,559 hectors. There are together 10,482 families in all shares of the district.

The socio-economic condition of Char dwellers as already explained is very poor in a sense that their earning are very limited. They have no sufficient cultivable land and whatever lands they have in their possession are not fertile and subject to flood. Generally lands in char are sandy. Only a few varieties of crops can grow on such lands. Fishes and other river products though are available each and everyhold can not take the advantage because of lack of tools and equipments.

The char dwellers are maintaining a very low standard of living with bare minimum amenities of civil life. Only 7.9 % people of char in the district is literate. A very limited number of primary, middle and high school in their localities. The children of chars have to go to nearby towns for their higher education. There is no communication facility. Generally, they travel by country boats during flood reason. The health facilities is very limited. They have no post office or sub post-office also.

**Prices and Price Indices :**

Records on economy of the district mention that in the past, the bare necessities, were locally produced except salt, which was obtained from Butias in exchange of rice through barter system. However, at present due to change in consumption pattern including food items, many



of the items are brought from outside the district. It is therefore the price situation in Assam is, through essentially a manifestation of all India phenomenon of rising prices, but the uprising of the price level here has been more pronounced due to certain factors like rapid growth of population, transport bottlenecks and virtual dependence on outside supply for essential consumer goods.

The figures of price indices of different categories can be seen in the following table.

**TABLE - XI  
CONSUMER PRICE INDEX IN ASSAM  
(BASE 1982-100)**

Year	CPI for working class		CPI for Industrial workers		
	Guwahati	Assam	Guwahati	Assam	India
	1	2	3	4	5
1997	357	333	357	335	350
1998	405 (13.4)	374 (12.3)	405 (13.4)	380 (13.4)	405 (15.7)

Note : Figures in brackets show percentage increases during 1997-1998.

Source : Labour Bureau, Govt. of India and Directorate of Economics and Statistics, Government. of Assam.

As can be seen in the above table the price indices for Guwahati Centre which is the representative of Nalbari district is slightly more compared to Assam as a whole and equivalent with the all India level figures. However, the percent increases in case of industrial workers is less than all India level.

Cross section comparison of CPI between food and non-food items(wholesale prices) in Assam show that the prices of non-food items are increasing more faster than food items. Same is the situation between agriculture and non-agricultural commodities which indicates that the farmers and poor people are at more disadvantage than other population in the district.

**General Administration :**

Revenue Administration has historically been the Primary responsibility of the district Administration. This involves collection and fixing of land revenue, registration, mutation and overall management in regard to land, both private and public. Besides the Revenue Branch of the Deputy Commissioner's office, which is looked after by the Additional Deputy Commissioner (Revenue), there are 9 outlying Revenue Circles in the district supervised by Circle officers. The Mouzadars under the Circle officers are responsible for collecting land revenue (Khazna) from land owners(Pattadars). All the Circle Officers are required to submit 'doul' (demand of revenue) to the Deputy Commissioner and after his approval Mouzadars are to collect revenue as per the demand. In the year 1995-1996, the total collection of land revenue in the district was Rs. 722,000 against the total demand both current and arrears of Rs. 7,730,000 which comes to about 9.3 %

**Development :**

Apart from Revenue matters, District Development is one of the very important objective of the District Administration. As head of the District Administration, the Deputy Commissioner is responsible for all round developmental activities in the district under various programmes such as MP's Local Area Fund(MPLAF), MLA's Fund, United Fund, Sub-divisional Plan Scheme Fund, Border Area Development Fund etc. For these workers, the Deputy Commissioner assigns one ADC(Development) the specific task of looking after and co-ordinating various developmental activities undergoing in various sectors. The ADC (development) is aided in this matter by the Decentralised planning cell of the DC's office. All Departments involved in the developmental activities of the district, like PWD, Irrigation, Health, Education and many others work in co-ordination and a District Development Committee (DDC) headed by the Deputy Commissioner has been in place to ensure this

## ANALYTICAL NOTE

co-ordination. Under the Government policy of rapid upliftment of rural population, a District Rural development Agency (DRDA) is functioning in the district which has the Deputy Commissioner as the Chairman and one Project Director as its functional head. All schemes for Rural Development are implemented by agencies in co-ordination with the Development Blocks situated in outlying rural areas of the district. These development Blocks are supervised by Block Development Officers (BDOs) and Senior BDOs.

### Local Administration :

For management and implement of various schemes, elected bodies are constituted at the level of Corporation, Municipality and Town Committees for urban Areas and Panchayat Bodies for the rural areas. Nalbari district has two urban Local administration bodies as follow :

1. Nalbari Municipal Board and
2. Tihu Town Committee.

As for the rural areas in Nalbari district, a hierarchy of local administrative bodies is in place with Zilla Parishad of the top (sub-division level) followed by Anchalik and Gaon Panchayat which cover a total number of 827 villages in the district.

### System of local self Government :

The present system of local self Government is a legacy of the British administration. However, some forms of Local self Government were in existence even during the Pre-British days such as institution like Namghar etc. Initially these Panchayats were constituted as Local Boards in 1882. The Assam Panchayat Act 1959, which came into force in 1960, abolished the Local Boards and under this Act a three-tier Panchayat Raj system was introduced in Assam. However, the Panchayat Act 1972, which came into operation from 5<sup>th</sup> May, 1973, changed over the three-tier system and the intermediary Anchalik Panchayat having been abolished.

The urban units are categorized as Municipal Board, Town Committee and Municipal Corporation. In Nalbari district, there are Nalbari Municipal Board and Tihu Town Committees.

There is one chairman and a Vice-Chairman in Municipality and the Chairman is the head of the administration. He is entrusted with the implementation of the schemes taken up by the Municipality. He is also invested with the financial powers to manage the affairs of the municipality. The Municipality has various sources of revenue and in addition regularly receives annual grants from the Government. Besides Government grants, they earn revenue from levies, taxes on holdings, rickshaws, carts, bicycles, stalls, open space market, cinema hall etc.

Some important duties of Municipalities and Town committees are to maintain roads and bridges under their jurisdiction and to look after the sanitation of public health, laying out of parks, establishment of veterinary dispensaries, libraries, fire-brigades, supply of protected water etc.

### Autonomous District Council :

In case of Districts, which have Autonomous District Councils most of the power and functions of the Deputy Commissioners are transferred to the Autonomous District Councils. Such District Councils have both executive and legislative powers, especially on the matters of administration of lands, management of unreserved forests, utilization of water

for the purpose of agriculture, regulation of Jhums or shifting cultivation. And also, they are empowered to take decision on matters relating to establishment of village or town committees or councils, matters relating to village and town administrative health and sanitation, appointment or succession of village chief or Headman, inheritance of property, marriage, social custom etc.

The District Council also has the powers to establish, construct or manage primary schools, dispensaries, markets roads and bridges etc. they are empowered to collect revenue by way of levies, taxes royalty etc., from various sections of societies and population. In Nalbari district there is Autonomous District Council.

### Law and Order :

Maintenance of Law and Order is another important aspect of the district administration and the Deputy Commissioner also being the District Magistrate is responsible for proper maintenance of the same. The Deputy Commissioner is aided by the Additional District Magistrate and Sub-divisional Magistrates. The Circle Officers of the circles also functioning as Executive Magistrates are responsible for maintenance of law and order in their respective circle areas.



The District Magistrate and other Magistrates take the necessary assistance from the Police Department for any necessity. Policy Administration of the district is headed by the Superintendent of Policy. The Policy Department has an infrastructure of 9 police stations, 10 Out posts and other auxiliary establishments in the district in 1998.

The number of different cases of crimes reported are presented in the following tables :

TABLE - XII  
CASES OF CRIME REPORTED IN NALBARI  
DISTRICT-1998

Sl. No.	Cases of Crime	No. of case reported		Percentage to total crimes in state
		Assam	Nalbari	
1	2	3	4	5
1	Murder	1,665	128	7.7
2	Rape	744	21	2.8
3	Kidnapping	1,471	63	4.3
4	Dacoity	928	54	5.8
5	Robbery	1,082	50	4.6
6	Burglary	3,696	1113	3.1
7	Riots	3,548	50	1.4

Source: Additional Director General of Police(C I D ), Govt of Assam

As may be seen in the above table, the incidence of murder and dacoity are relatively more compared to other types of crimes whereas a very few cases of rapes are found reported. However, the rates of conviction are very less both in the district as well as in the state as a whole .

### Accidents :

In the year 1999, about 111 accidents on National Highways were registered by the police. The number of persons killed and

injured in road accidents were 28 and 362 respectively in the district.

**Health and Family Welfare :**

Literacy works of the mediaeval period refers to Kavirajas and Ojahas who attended to the ailments of the people and they were very popular upto the early part of the British rule. But preventive side did not receive much attention.

Fever and bowel complaints used to take heavy toll of life. Cholera, Small-Pox and Kalazar were other deadly killer diseases. However due to modern scientific medical facilities, there is a lot of improvement in the health condition of the people. At present Dysentery, Diarrhea, Influenza, Tuberculosis etc., are continued to be the most common diseases in the district but these are kept to minimum with the improvement of medical measures. 11 Hospitals, 14 Dispensaries and 43 Public Health Centres etc. are established in many places of the district. There are 118 Sub-Centres in the district.

**Family Planning :**

Good progress has been noticed in family planning in the district. During 1998-1999 about 971 women have undergone Tubectomy operation. Further 1,951 women have adopted Copper 'T' besides 10,096 are using Oral pills in the district in the same year.

**Vital Statistics :**

In the past vital statistics were compiled from the Hat-Chitas maintained by Gaon Buras or village head man. The Hat-Chitas were submitted monthly to the Mauzadars who in turn compiling these data on a monthly statement and submit to the district medical officer.

With the enactment of Assam Panchayat Act 1959, the collection of Vital Statistics was entrusted to the Secretary of Gaon Panchayat. He was to submit monthly return to the Block Development Officer, who in turn submit a consolidated return to the district Medical Officer and civil Surgeon at that time. In the urban areas, Vital Statistics were received from the Chairman, Municipal Board or Town Committees. In the tea gardens, where registration of vital statistics was compulsory even prior to the above referred Act, Garden Managers maintained a register of births and deaths and bound to submit a report monthly to the District Health Officer.

The District Health officers submitted return of the whole district to the Director of health Services of the State. In case of areas of Railway stations, the Station Master were keeping registers of births and deaths within their jurisdictions and were reporting to the chief Medical Officers, North East Frontier Railway, who in turn was submitting the return to the Director of Health Services. Before implementation of RBD Act – 1969 in the state, the registration of Birth and Deaths was not compulsory in Tea Estates. Only after 1978, the Registration of birth and deaths became compulsory under the RBD Act 1969, that came into force by Assam Registration of Births and Deaths rules 1978. Again in 1999, the Govt. of Assam framed Registration of Birth and Deaths ruled 1999 under the revamped system of civil registration that initiated by the Central Govt. which is now in operation.

In Nalbari district at present all the Primary Health Centres are Registration Centres of births and deaths for rural area and the Municipal Board or Town Committees are Registration Centres for births and deaths in the respective urban areas. The

Registrars of births and deaths, register all the events of births and deaths occurred in their presence or notified by the individuals/agencies nominated for that purpose by the Government. They compile all the events and submit monthly reports to the Joint Director of Health Services of the district, who is designated as District Registrar of Births and Deaths for Assam State. The Chief Registrar of births and deaths compile the figure for State as a whole and sends reports to the Registrar General of India, New Delhi periodically.

In Tea Estates, events of births and deaths are collected by the officers-in-charge of Tea Estate and these are reported to their respective Registration Centre.

**(V) CENSUS CONCEPTS :**

**Building**

A 'Building' is generally a single structure on the ground. Sometimes it is made up of more than component unit which are used or likely to be used as dwellings(residences) or establishments such as shops, business houses, offices, factories, workshops, worksheds, Schools, places of entertainment, places of worship, godowns, stores etc. It is also possible that building which have component units may be used for a combination of purposes such as shop-cum-residence, workshop-cum-residence, office-cum-residence, etc. Usually a structure will have four walls and a roof. But in some areas the very nature of construction of houses is such that there may not be any wall. Such is the case of conical structures where entrance is also provided but they may not have any walls. Therefore, such of the conical structures are also treated as separate buildings.

**Permanent houses**

Houses, the walls and roof of which are made of permanent materials. The material of walls can be any one from the following, namely, galvanized iron sheets or other metal sheets, asbestos sheets, burnt bricks, stones or concrete. Roof may be made of from any one of the following materials, namely, tiles, slate, galvanized iron sheets, metal sheets, asbestos sheets, bricks, stones or concrete

**Semi-permanent houses :**

Houses in which either the wall or the roof is made of permanent material and the other is made of temporary material.

**Temporary houses :**

Houses in which both walls and roof are made of materials, which have to be replaced frequently. Walls may be made from any one of the following temporary materials, namely, grass, thatch, bamboo, plastic, polythene, mud, unburnt bricks or wood. Roof may be made from any one of the following temporary materials, namely, grass, thatch, bamboo, wood, mud, plastic or polythene.

**Room Dwelling Room :**

A room should have four walls with a doorway with a roof over head and should be wide and long enough for a person to sleep in, i.e., it should have a length of not less than 2 metres and a breadth of at least 1 1/2 metres and 2 metres in height. A room, however, which is used in common for sleeping, sitting, dining, storing and cooking, etc., should be regarded as a room. An unenclosed verandah, kitchen, store, garage, cattle-shed and latrine and rooms in which a household industry such as a handloom is located, which are not normally used for living or



## ANALYTICAL NOTE

sleeping are excluded from the definition of a living room for the purpose of this question. One is likely to come across conical shaped hut or tent in which human beings reside. In such improvised accommodation, there will be no four walls to a room and therefore, the above definition would not strictly apply to such types of accommodation. In such cases, the tent or conical hut etc., have been construed to be a room. In certain parts of the country, particularly in rural areas, the pattern of housing may present some problems. For example, a household may be in occupation of several huts put to different uses such as main residence, sitting room, store and even for sleeping at night. By strict application of the definition each one will be reckoned as a census house, but this does not reflect the real situation. While huts used as store or cattle shed pose no problems, those used as sleeping rooms beyond the main residence, should be counted as rooms rather than separate census houses. If a garage is used by a servant and he lives in it as a separate household, it should be reckoned as a room available to the servant's household. If the servant is considered as a member of the household then the garage room should be reckoned as an additional room of the household. A room is treated as a dwelling room if it has walls with a doorway and a roof and should be wide and long enough for a person to sleep in, i.e. it should have a length of not less than 2 meters and a breadth of at least 1.5 meters and a height of 2 meters. A dwelling room would include living room, bedroom, dining room, drawing room, study room, servant's room and other habitable rooms. Kitchen, bathroom, latrine, store room, passageway and verandah which are not normally usable for living are not considered as dwelling rooms. A room, used for multipurpose such as sleeping, sitting, dining, storing, cooking, etc., is regarded as a dwelling room. In a situation where a census house is used as a shop or office, etc., and the household also stays in it then the room is not considered as a dwelling room. But if a garage or servant quarter is used by a servant and if she/ he also lives in it as a separate household then this has been considered as a dwelling room available to the servant's household. Tent or conical shaped hut if used for living by any household is also considered as dwelling room. A dwelling room, which is shared by more than one household, has not been counted for any of them. If two households have a dwelling room each but in addition also share a common dwelling room, then the common room has not been counted for either of the households.

### Census house Rural-Urban area :

A 'census house' is a building or part of a building used or recognised as a separate unit because of having a separate main entrance from the road or common courtyard or staircase, etc. It may be occupied or vacant. It may be used for residential or non-residential purpose or both. In certain peculiar situations, the manner in which buildings and census houses were identified for numbering in the field by the enumerators is described hereunder: Sometimes a series of different buildings are found along a street which are joined with one another by common walls on either side looking like a continuous structure. These different units are practically independent of one another and are likely to have been built at different times and owned by different persons. In such cases, though the whole structure with all the adjoining units apparently appears to be one building, each portion was treated as a separate building and its constituent units as separate census houses. On the other hand, one may come across cases, particularly in large cities of multi-storeyed ownership flats. In these cases while the structure looks like one building, different persons own the flats. In case of such multi-

storeyed structures, having a number of flats owned by different persons, the entire structure was treated as one building and each flat as a separate census house. If within a large enclosed area, there are separate buildings owned by different persons then each such building is treated as a separate building. There can be a situation where within an enclosed compound there are separate buildings owned by an undertaking or company or even government that are actually in occupation of different persons. For example, Indian Oil Corporation colony where the buildings are owned by the Corporation but these are in occupation of their employees. Each such building was treated as a separate building. But if in any one of these buildings there were flats in occupation of different households, each such flat was reckoned as a separate census house. Sometimes it becomes difficult to apply the definition of census house strictly in certain cases. For example, in an urban area, if a flat has five rooms, each room having direct entrance from the common staircase or courtyard. By definition, this has to be treated as five census houses. If all these five rooms are occupied by a single household it was not realistic to treat them as five census houses. In such a case, 'singleness' of use of these rooms along with the main house should be considered and the entire flat was treated as one census house. On the other hand, if two independent households occupy these five rooms, the first household living in 3 rooms and the second household occupying 2 rooms, then considering the use, the first three rooms together were treated as one census house and the remaining rooms as another census house. But if each room was occupied by an independent household, then each such room was treated as a separate census house. In case of hostels, hotels, etc., even if the door of each room in which an inmate lives opens to a common verandah, staircase, courtyard or a common room, as it happens almost invariably, the entire hostel/ Hotel building was treated as one census house. But if such hostels/ hotels have out-houses or other structures used for different purposes or the same purpose, then each such structure attached to the main hostel / hotel was treated as a separate census house. In some parts of the country, in rural areas, the pattern of habitation is such that a group of huts, located in a compound, whether enclosed or unenclosed, is occupied by one household. While the main residence may be located in one hut, other huts may be used for sleeping, as a kitchen, bath room, baithak, etc. Though each of the huts was a separate structure, they form a single housing unit and therefore, have to be treated collectively as one building and one census house. If some of the huts are used by one household and the others by a second household as residence, then the two groups of huts were treated as separate census houses. However, if there were also other huts in the compound used for other purposes and not as part of the household's residence such as, cattle shed, workshed, etc., these were treated as separate census houses. On the other hand, in urban areas, where more than one structure within an enclosed or open compound (premises) belonging to the same person, e.g., the main house, the servant's quarter, the garage, etc., only one building number was given for this group and each of the constituent a separate census house number. Only cases where a structure with roof and pillars has come up was treated as a building. The data in tables on Houses, Household Amenities and Assets are presented separately for rural and urban areas. The unit of classification in this regard is 'town' for urban areas and 'village' for rural areas. In the Census of India 2001, the definition of urban area adopted is as follows: a) All places with a municipality, corporation, cantonment board or notified town area committee, etc. b) A place satisfying the

following three criteria simultaneously: i) A minimum population of 5,000; ii) at least 75 per cent of male working population engaged in non-agricultural pursuits; and iii) a density of population of at least 400 per sq. km. (1,000 per sq. mile) For identification of places which would qualify to be classified as 'urban' all villages, which, as per the 1991 Census had a population of 4,000 and above, a population density of 400 persons per sq. km. and having at least 75 per cent of male working population engaged in non-agricultural activity were considered. To work out the proportion of male working population referred to above against b) (ii), the data relating to main workers were taken into account. Apart from these, the outgrowths (OGs) of cities and towns have also been treated as urban under 'Urban Agglomerations'. Examples of out-growths are railway colonies, university campuses, port areas, military camps, etc., that may have come up near a statutory town or city but within the revenue limits of a village or villages contiguous to the town or city. Each such individual area by itself may not satisfy the demographic criteria laid down at (b) above to qualify it to be treated as an independent urban unit but may deserve to be clubbed with the towns as a continuous urban spread. Thus, the town level data, wherever presented, also includes the data for outgrowths of such towns.

**Village :**

The basic unit for rural areas is the revenue village which has definite surveyed boundaries. The revenue village may comprise of one or more hamlets but the entire village is treated as one unit for presentation of data. In unsurveyed areas, like villages within forest areas, each habitation area with locally recognized boundaries is treated as one village.

**Town/Urban area :**

The following areas are treated as towns/urban area

- (a) All places with a municipality, municipal corporation, cantonment board or notified town area committee, etc.
- (b) All other places which satisfy or are expected to satisfy the following criteria simultaneously
  - i) A minimum population of 5,000; ii) At least 75 per cent of the male working population engaged in non-agricultural pursuits ; and iii) A density of population of at least 400 per square kilometre (1,000 per square mile).

**City :**

Towns with population of 1,00,000 and above are called cities.

**Urban Agglomeration :**

An Urban Agglomeration is a continuous urban spread constituting a town and its adjoining urban outgrowths (OGs) or two or more physically contiguous towns together and any adjoining urban outgrowths of such towns. In some cases railway colonies, university campuses, port areas, etc., may come up near a city or statutory town outside its statutory limits but within the revenue limits of a village or villages contiguous to the town or city. Each such individual area by itself may not satisfy the minimum population limit to qualify it to be treated as an independent urban unit but may deserve to be clubbed with the town as a continuous urban spread. For the purpose of delineation of Urban Agglomerations during Census of India 2001, following criteria are taken as pre-requisites: (a) The core

town or at least one of the constituent towns of an urban agglomeration should necessarily be a statutory town ; and (b) The total population of all the constituents (i.e., towns and outgrowths) of an Urban Agglomeration should not be less than 20,000 (as per the 1991 Census). With these two basic criteria having been met, the following are the possible different situations in which Urban Agglomerations would be constituted:

- i) a city or town with one or more contiguous outgrowths;
- ii) two or more adjoining towns with their outgrowths; and
- iii) a city and one or more adjoining towns with their outgrowths all of which form a continuous spread.

**Household :**

A 'household' is usually a group of persons who normally live together and take their meals from a common kitchen unless the exigencies of work prevent any of them from doing so. Persons in a household may be related or unrelated or a mix of both. However, if a group of unrelated persons live in a census house but do not take their meals from the common kitchen, then they are not constituent of a common household. Each such person was to be treated as a separate household. The important link in finding out whether it was a household or not was a common kitchen. There may be one member households, two member households or multi-member households.

**Institutional household :**

A group of unrelated persons who live in an institution and take their meals from a common kitchen is called an Institutional Household. Examples of Institutional Households are boarding houses, messes, hostels, hotels, rescue homes, jails, ashrams, orphanages, etc. To make the definition more clearly perceptible to the enumerators at the Census 2001, it was specifically mentioned that this category or households would cover only those households where a group of unrelated persons live in an institution and share a common kitchen.

**Houseless household :**

Households who do not live in buildings or census houses but live in the open on roadside, pavements, in hume pipes, under fly-overs and staircases, or in the open in places of worship, mandaps, railway platforms, etc., are treated as Houseless Households.

**Scheduled Caste and Scheduled Tribe :**

Article 341 of the Constitution provides that the President may, with respect to any State or Union territory, specify the castes, races or tribes or parts of or groups within castes, races or tribes which shall for the purposes of the Constitution be deemed to be Scheduled Castes in relation to that State or Union territory. Article 342 similarly provides for specification of tribes or tribal communities or parts of or groups within tribes or tribal communities which are to be deemed for the purposes of the Constitution to be Scheduled Tribes in relation to the various States and Union territories. In pursuance of these provisions, the list of Scheduled Castes and / or Scheduled Tribes are notified for each State and Union territory and are valid only within the jurisdiction of that State or Union territory and not outside. It is important to mention here that under the Constitution (Scheduled Castes) Order, 1950, no person who professed a religion different from Hinduism was deemed to be a member of a Sched-

## ANALYTICAL NOTE

uled Caste in addition to every member of the Ramdasi, Kabirpanthi, Majhabi or Sikligar caste resident in Punjab or Patiala and East Punjab States Union were in relation to that State whether they professed the Hindu or the Sikh religion. Subsequently, in September 1956, by an amendment, the Presidential Order of 1950 and in all subsequent Presidential Orders relating to Scheduled Castes, the Hindu and the Sikh religions were placed on the same footing with regard to the specification of Scheduled Castes. Later on, as per the amendment made in the Constitution (Scheduled Castes) Order 1990, the Hindu, the Sikh and the Buddhist were placed on the same footing with regard to the recognition of the Scheduled Castes.

The lists containing the names of the Scheduled Castes and the Scheduled Tribes applicable for the Census of India 2001 in the State/ Union territory are given below: (Each Census Directorate will provide list(s) of the Scheduled Castes & the Scheduled Tribes as applicable in the State/Union territory. In this connection, the publication 'List of the Scheduled Castes and the Scheduled Tribes, Census of India, 2001' supplied by the ORGI is given below :

### Scheduled Castes :

1. Bansphor
2. Bhuinmali,Mail
3. Brittil Bania,Bania
4. Dhupi,Dhobi
5. Dugla,Dholi
6. Hira
7. Jalkeot
8. Jhalo, Malo,Jalo-Malo
9. Kaibartta
10. Lalbagi
11. Mahara
12. Methar,Bhangri
13. Muchi, Rishi
14. Namasudra
15. Patni
16. Sutradhar

### Scheduled Tribes :

#### I. In the autonomous district :

1. Chakma
2. Dimasa,Kachari
3. Garo
4. Hajong
5. Hmar
6. Khasi, Jaintia, Synteng, Pnar, War, Bhoi, Lyngngam
7. Any Kuki Tribes Including:

- (i) Biate,Biet
- (ii) Changsan
- (iii) Chongloi
- (iv) Doungel
- (v) Gamalhou
- (vi) Gangte
- (vii) Guite
- (viii) Hanneng
- (ix) Haokip, Haupit
- (x) Haolai
- (xi) Hengna
- (xii) Hongsungh
- (xiii) Hrangkhwal, Rangkhoh
- (xiv) Jongbe
- (xv) Khawchung

- (xvi) Khawathlang, Khotalong
- (xvii) Khelma
- (xviii) Kholhou
- (xix) Kipgen
- (xx) Kuki
- (xxi) Lengthang
- (xxii) Lhangum
- (xxiii) Lhoujem
- (xxiv) Lhouvun
- (xxv) Lupheng
- (xxvi) Mangiel
- (xxvii) Misao
- (xxviii) Ring
- (xxix) Sairhem
- (xxx) Selnam
- (xxxi) Singson
- (xxxii) Sitlhou
- (xxxiii) Sukte
- (xxxiv) Thado
- (xxxv) Thangngeu
- (xxxvi) Uibuh
- (xxxvii) Vaiphei

8. Lakher
9. Man(Tai Speaking)
10. Any Mizo(Lushi)Tribes
11. Mikir
12. Any Naga Tribes
13. Pawi
14. Syntheng

#### II. In the State of Assam excluding the Autonomous District

1. Barmans in Cachar
2. Boro, Borokachari
3. Deori
4. Hojai
5. Kachari, Sonwal
6. Lalung
7. Mech
8. Miri
9. Rabha

### Language and Mother tongue :

As per the census concept, each language is a group of mother tongues. The census questionnaire collects information on the mother tongue of each person and mother tongue is defined as the language spoken in childhood by the person's mother to the person. If the mother died in infancy, the language mainly spoken in the person's home in childhood will be the mother tongue. In the case of infants and deaf mutes, the language usually spoken by the mother is considered as mother tongue. It is not necessary that the language spoken as mother tongue should have a script. The mother tongues returned by the respondents in census are classified and grouped under appropriate languages according to their linguistic characteristics.

### Literate :

A person age 7 years and above who can both read and write with understanding in any language is taken as literate. A person who can only read but cannot write is not literate. It is not necessary that to be considered as literate, a person should have received any formal education or passed any minimum educational standard. Literacy could also have been achieved

through adult literacy classes or through any non-formal educational system. People who are blind and can read in Braille are treated as literates.

**Literacy rate :**

Literacy rate of the population is defined as the percentage of literates in the age group seven years and above. For different age groups the percentage of literates in that age group gives the literacy rate.

**Educational level**

The highest level of education a person has completed

**Work :**

Work is defined as participation in any economically productive activity with or without compensation, wages or profit. Such participation may be physical and/or mental in nature. Work involves not only actual work but also includes effective supervision and direction of work. It even includes part time help or unpaid work on farm, family enterprise or in any other economic activity. All persons engaged in 'work' as defined above are workers. Persons who are engaged in cultivation or milk production even solely for domestic consumption are also treated as workers. Reference period for determining a person as worker and non-worker is one year preceding the date of enumeration.

**Main worker :**

A person who has worked for major part of the reference period ( i.e. six months or more during the last one year preceding the date of enumeration ) in any economically productive activity is termed as 'Main worker'.

**Marginal worker :**

A person who worked for less than six months of the reference period ( i.e. in the last one year preceding the date of enumeration ) in any economic activity is termed as 'Marginal worker'.

**Non worker**

A person who has not worked at all in any economically productive activity during the reference period ( i.e. last one year preceding the date of enumeration ) is termed as 'Non worker'.

**Cultivator :**

For purposes of the Census a person is classified as cultivator if he or she is engaged in cultivation on land owned or held from government or held from private persons or institutions for payment in money, kind or share. Cultivation includes effective supervision or direction in cultivation. A person who has given out her/his land to another person



or persons or institution(s) for cultivation for money, kind or share of crop and who does not even supervise or direct cultivation in exchange of land, is not treated as cultivator. Similarly, a person working on another person's land for wages in cash or kind or a combination of both (agricultural labourer) is not treated as cultivator. Cultivation involves ploughing, sowing, harvesting and production of cereals and millet crops such as wheat, paddy,

jowar, bajra, ragi, etc., and other crops such as sugarcane, tobacco, ground-nuts, tapioca, etc., and pulses, raw jute and kindred fiber crop, cotton, cinchona and other medicinal plants, fruit growing, vegetable growing or keeping orchards or groves, etc. Cultivation does not include the following plantation crops – tea, coffee, rubber, coconut and betel-nuts (areca).

**Agricultural labourer**

A person who works on another person's land for wages in money or kind or share is regarded as an agricultural labourer. She/he has no risk in the cultivation, but merely works on another person's land for wages. An agricultural labourer has no right of lease or contract on land on which she/he works.

**Household industry worker :**

Household industry is defined as an industry conducted by the head of the household herself/himself and or by the members of the household at home or within the village in rural areas and only within the precincts of the house where the household lives in urban areas. The larger proportion of workers in household industry should consist of members of the household including the head. The industry should not be run on the scale of a registered factory which would qualify or has to be registered under the Indian Factories Act and should be engaged in manufacturing, processing, servicing and repairs of goods. It does not include professions such as a pleader, Doctor, Musician, Dancer, Waterman, Astrologer, Dhobi, Barber, etc. or merely trade or business, even if such professions, trade or services are run at home by members of the household.

**Other worker :**

A person who has been engaged in some economic activity during the reference period but not as a cultivator or agricultural labourer or in Household Industry is termed as a 'Other Worker (OW)'. The type of workers that come under this category of 'OW' include all government servants, municipal employees, teachers, factory workers, plantation workers, those engaged in trade, commerce, business, transport, banking, mining, construction, political or social work, priests, entertainment artists, etc. In effect, all those workers other than cultivators or agricultural labourers or household industry workers, are 'Other Workers'.

**Work participation rate :**

Percentage of workers (main + marginal) to total population

**Population density :**

Population density is the number of persons inhabited per square kilometre of the area.

**Age :**

Age is measured in terms of the completed number of years.

**Sex -ratio :**

Number of females per 1000 males in a population.

**(VI) NON CENSUS CONCEPTS :**

**Improved drinking water :**

If the household had access to drinking water supplied from a tap, hand pump, tube well or well (protected or covered) situated within or outside the premises, it is considered as having

## ANALYTICAL NOTE

access to improved drinking water. It may be mentioned that such uniform definition may not be valid across all states.

### System of sewerage :

Generally, a sewerage system would mean a network of mains and branches of underground conduits for the conveyance of sewerage to the point of disposal. Sewers that carry only household and industrial wastage are called separate sewers; those that carry storm water from roofs, streets and other surfaces are known as storm water drains, while those carrying both sewage and storm water are called combined sewers. However, in some towns which are not provided with such underground sewerage system, it is served by open surface drain, box drain, sykh pattern drain, etc., in these towns.

### Type of latrine and Method of disposal of night soil :

There are three prevalent systems of disposal of human wastes, viz. (i) underground sewerage, (ii) sanitary water flush latrines with individual disposal systems, like septic tank, leaching cess pool and collecting well, and (iii) dry type of latrines with manual scavenging. The system of underground sewerage provides for the street sewerage with which are connected the sanitary latrines constructed in the houses having water closets and fitted with flushing cistern (or hand flushing). Through this sewer the faecal matter is transported without the need for scavenging. This system generally exists in cities and big towns. Where the streets sewer does not exist these sanitary water flush latrines are connected to a local septic tank with a sub-soil dispersion system or a leaching pit. Here the liquid wastes from the water closet is disposed of locally in leaching pit, a septic tank with a soil dispersion system is constructed. This dispersion requires an optimum travel through the pores of the soil which renders the harmful liquid bacterially innocuous by the slow process of filtration through the soil traversed. Where the soil is impermeable, collecting wells are constructed and the sanitary water flush latrines are connected with them. These wells are cleaned at periodic intervals by a suitable device. The dry type of latrines are of service type latrines from where human excreta is removed by scavengers from house to house, in most cases carrying it on their heads or shoulders or in baskets with handle or wheel barrows. These are then collected in bullock carts or trucks or tractors and trolleys for being carried to the dumping grounds.

### Fertility :

In demography, the word fertility is used in relation to the actual production of children or occurrence of births specially live births. Fertility is a measure of rate at which population adds to itself by births and normally assessed by relating the number of births to a full or part of the population, such as number of married women or number of women of child bearing age. The definitions of the terminology used in computing different fertility rates are mentioned below:

#### Crude birth rate (CBR) :

Ratio of the number of live births in a year to the mid year population, normally expressed per 1000 population.

$$CBR = \frac{\text{Number of live births during the year}}{\text{Mid -year Population}} \times 1000$$

#### Crude death rate(CDR)

Ratio of the number of deaths in a year to the mid year population, normally expressed per 1000 population.

$$CDR = \frac{\text{Number of deaths during the year}}{\text{Mid- year Population}} \times 1000$$

#### Natural growth rate

Growth rate is obtained as the difference between crude birth rate and crude death rate in the absence of migration.

#### Age specific fertility rate (ASFR)

Number of live births in a year to female population in any specified age group normally expressed per 1000 women.

$$ASFR = \frac{\text{Number of live births in a particular age-group}}{\text{Mid-year female population of the same age-group}} \times 1000$$

#### Age specific marital fertility rate (ASMFR)

Number of live births in a year to married female population in any specified age group normally expressed per 1000 married women.

$$ASMFR = \frac{\text{Number of live births in a particular age-group}}{\text{Mid-year married female population of the same age-group}} \times 1000$$

#### General fertility rate (GFR)

Number of live births per 1000 women in the reproductive age-group (15-49) years in a given year.

$$GFR = \frac{\text{Number of live births in a year}}{\text{Mid-year female population in the age-group (15-49) years}} \times 1000$$

#### General marital fertility rate (GMFR)

Number of live births per 1000 married women in reproductive age-group (15-49) years in a given year.

$$GMFR = \frac{\text{Number of live births in a year}}{\text{Mid-year married female population in the age-group (15-49) years.}} \times 1000$$

#### Total fertility rate (TFR) :

It is obtained as the total of the age specific fertility rates (number of children born per woman of the particular age) for the entire reproductive age span. It provides the average number of children that will be born to a woman under the fertility levels indicated by the age specific fertility rates assuming that there is no mortality of women till the completion of reproductive period.

$$TFR = \frac{5 \times \sum_{15-19}^{45-49} ASFR}{1000}$$

#### Total marital fertility rate (TMFR) :

Average number of children that would be born to a married woman if she experiences the current fertility pattern throughout her reproductive span (15-49) years assuming that there is no mortality of women till the completion of reproduc-

tive period.

$$TMFR = \frac{5 \times \sum_{15-19}^{45-49} ASMFR}{1000}$$

**Age-specific mortality rate (ASMR)**

Number of deaths in a particular age and sex group per 1000 population of the same age group.

$$ASMR = \frac{\text{Number of deaths in a particular age-group}}{\text{Mid-year population of the same age-group}} \times 1000$$

q1 Probability of dying between birth and age 1.

This can be used as approximate value of Infant Mortality Rate (IMR) which gives the ratio of number of deaths in a year of children aged less than one year to the number of births in that year.

q2 Probability of dying between birth and age 2.

q5 Probability of dying between birth and age 5. This indicator is also known as Under Five Mortality Rate (U5MR)

**Infant mortality rate (IMR)**

Ratio of the number of infant deaths (deaths of children below one year) in a year to the number of live births in that year.

$$IMR = \frac{\text{Number of infant deaths during the year}}{\text{Number of live births during the year}} \times 1000$$

Infant mortality rate comprises of two parts, viz., Neo-natal mortality rate and Post neo-natal mortality rate. The neo-natal mortality rate also comprises of two parts viz., Early neo-natal mortality rate and late neo-natal mortality rate. These are defined as:

**Neo-natal mortality rate (NMR)**

Number of infants dying within the first month of life (28 days or under) in a year per 1000 live births of the same year.

$$NMR = \frac{\text{Number of infant deaths aged 28 days or under during the year}}{\text{Number of live births during the year}} \times 1000$$

**Early neo-natal mortality rate :**

$$= \frac{\text{Number of infant deaths of less than 7 days During the year}}{\text{Number of live births during the year}} \times 1000$$

**Late neo-natal mortality rate**

$$= \frac{\text{Number of infant deaths of 7 days to less than 29 days during the year}}{\text{Number of live births during the year}} \times 1000$$

**Post neo-natal mortality rate (PNMR)**

$$= \frac{\text{Number of deaths of 29 days to less than One year during the year}}{\text{Number of live births during the year}} \times 1000$$

**Peri-natal mortality rate (PMR)**

Number of still births plus deaths within 1st week of delivery per 1000 births in a year.

$$PMR = \frac{\text{Number of still births and infant deaths of less than 7 days during the year}}{\text{Number of live births and still births during the year}} \times 1000$$

**Still birth rate (SBR) :**

$$= \frac{\text{Number of still births during the year}}{\text{Number of live births and still births during the year}} \times 1000$$

**Maternal mortality rate(MMR) :**

Number of deaths of women in the age group 15-49 while pregnant or within 42 days of termination of pregnancy from any cause related to pregnancy and child birth per 100,000 live births in a given year.

$$MMR = \frac{\text{Number of maternal deaths to women in the age group 15-49}}{\text{Number of live birth}} \times 100000$$

**Eligible couple (Couples per 1000 population) :**

Number of currently married females in the age group 15-44 years per 1000 persons of all ages.

**Child woman ratio (0-4)**

1. Number of children in the age group 0-4 years per 1000 women in the age group 15-49 years.

**Child woman ratio (5-9)**

2. Number of children in the age group 5-9 years per 1000 women in the age group 15-49 years.

**Migration :**

Migration is the third component of population change, the other two being mortality and fertility. A person is considered as a migrant by place of birth if the place in which he/she is enumerated during the census is other than the place of his/her birth. Similarly a person is considered as a migrant by place of last residence if the place in which he/she is enumerated during the census is other than his/her place of immediate last residence outside the village or town and not simply in another house or locality in the same village or town. Certain aspects concerning temporary movement/migration of people has been explained below as these are important components concerning migration :-

(i) Migration of persons in search of job is high in the country. In many cases such migrants are only seasonal in nature. People migrate to other places for work in a particular season and come back again to their usual place of residence after three or four

## ANALYTICAL NOTE

months. All such workers are treated as migrants. Similarly, if a person moved to any other place for attending short term vocational or educational course that lasted for only few months of a year, she/he too were considered as a migrant.

(ii) Where a person had merely gone out to another place or had been shifting from one place to another purely on tour, pilgrimage, visit to hospital for treatment or for temporary business purposes, such persons are not deemed to have had another residence different from the place where she/he or her/his family normally resides. She/he is not considered as migrant.

(iii) A woman temporarily moves into a hospital or to her parents or other relative's house for delivery and if the hospital or the parents/relatives houses is in a place different from usual place of residence, the place where the hospital or parents/relative's house is the place of last residence of the child but not of the mother. A new response category 'Moved after birth' was added in Census of India 2001 in the question on 'reasons for migration' to bring out additional migration patterns. Natural calamities or distress migration as a reason for migration for last residence migrants included in 1991 Census, is covered under category of 'Others'. The reason for migration has been determined as applicable at the time of migration and not in reference to any point of time after that. For example, if a person had moved from the place of her/his last residence for the purpose of education and subsequently at some point of time got employment there only, the reason for migration would be 'education' and not 'work/employment'.

### Internal and International migration :

The migrational movements are of three types :

(i) Migration within the state itself with its components (a) Migration within the district of enumeration (intra district migration) (b) Migration from one district of state to another district of state (inter district migration)

(ii) Migration from one state to another State of the country ( inter-state migration)

(iii) Migration from one country to another country. The first two streams together constitute internal migration, while the last type of movement is called international migration. The present name of the country, state or district and not the name by which they were known at the time of her/his birth or last residence were recorded.

### Rural - Urban components of migration:

Rural or Urban status in respect of migrants have been determined as applicable at the time of migration and not with reference to any point of time after that. The flow of migrants consists of four streams viz. rural to rural, rural to urban, urban to rural and urban to urban.

### Civic status of urban units

Civic Status of a town/city is determined on the basis of Civic Administrative authority of the town e.g., Municipal Corporation / Corporation, Municipal Committee/ Municipal council, Municipality etc.

### Size class of UA / town

Size-class of UA/Town is based on the population size of the UA/City/Town UAs./Towns with 100,000 and above population are classified as Class I UAs. / towns. These Class I UAs. / towns are now further sub classified in to seven sub classes namely M1 to M7 depending on the population size of UA/

City/Town. These are M7(5,000,000 and above); M6(2,000,000 to 4,999,999); M5 (1,000,000-1,999,999) M4 (500,000-999,999); M3(300,000-499,999), M2 (200,000-299,999) & M1 (100,000-199,999). towns with, 50,000 to 99,999 population are classified as Class II towns, 20,000 to 49,999 population are Class III towns, population with 10,000-19,999 are Class IV towns, population with 5000 and 9999 are Class V towns and towns with less than 5000 population are Class VI towns.

### Slum area

The Slum Areas (Improvement and Clearance) Act, 1956 which was enacted by the Central Govt. defined slums as a) Areas where buildings are in any respect unfit for human habitation; or b) are by reasons of dilapidation, overcrowding, fault arrangement and design of such buildings, narrowness or faulty arrangement of streets, lack of ventilation, light or sanitation facilities, or any combination of these factors, are detrimental to safety, health or morals.

### Mega city

The concept of 'Mega city' is a recent phenomenon in the Urban Sociology and is defined in term of metropolitan city in the form of large size, problem of management of civic amenities and capacity to absorb the relatively high growth of population. Indian Census in 1991 treated the population size of 5 million and above as the cut off point to identify a place as the mega city. Whereas, for the purpose of inclusion in Centrally Sponsored Scheme for Infrastructure Development in Mega cities the Ministry of Urban Affairs and employment, Department of Urban Development adopted the criteria of 4 million and above population as per 1991 Census for Mega Cities. In 2001 Census, cities with 10 millions and above population have been treated as Mega cities.

### (VII) 2001 Census findings – Population, its distribution

a) The total population of the district comes to 1,148,824 in 2001 Census. Male comprises 592,375 while female consists of 556,449. Out of the total population of the district, 1,121,338 fall under rural and 27,486 are under urban areas of the district. In rural areas 577,985 and 543,353 are males and female respectively. Accordingly 14,390 and 13,096 are males and females respectively in urban of the district. The percentage of urban population in the district Bongaigaon is only 17.1 . The district is a rural base place in which 83 persons out of each 100 persons live in villages.

b). The decadal growth rate of the district comes to +13.0 which is lower than the state rate. In the district, there are only 2 towns . Nalbari Town is only town with Municipal Board and one town is with Town Committee status. The density of the district is 509 persons per sq. kms. which is higher than the state density (340). The sex ratio in the district is 939 as against 935 in the State. Out of total population of the district, 25.4% is total workers of which 41.5% and 8.3 % are male and female respectively. The percentage of non- workers is 66.6 % in the district. The worker are categorised as Cultivators, Agricultural Labourers, Household Industry Workers and Other Workers. The percentages of these categories are 38.1 %, 14.0%, 5.8% and 42.1% respectively.

The literacy rate is 67.2% in the district of which 76.6% is for males and 57.3% is for females. The district literacy rate

**DISTRICT CENSUS HANDBOOK : NALBARI DISTRICT**

is above the state literacy rate (63.3)%.

The district has no any kind of University in its place. The nearest University from the district is Guwahati University. The district has no any kind of technical college such as Engineering, Medical, Agricultural etc. After getting graduation in the district's colleges students have to go outside the district for higher education.

**(VIII) Brief Analysis of Inset Tables prepared from Primary Census Abstract :**

As in previous Census, a number of Inset Tables are pre-

pared from data which are incorporated in primary Census Abstract 2001, Census also. Altogether 52 Inset Tables are presented in this volume from data of three sources namely Primary Census Abstract, Village and Town Directory and House and Household amenities of Houselisting operations. The Inset Tables 1 to 36 are based on Primary Census Abstract, Inset Tables 37 to 47 based on Village and Town Directory and Inset Tables 48 to 52 based on houses and household amenities of 2001 Census. The Inset Tables prepared are analysed properly for easy understand of data users. It is a first step taken in all states and union territories for 2001 Census, District Census Hand Books.

**Inset Tables Based on Primary Census Abstract :- :-**

**TABLE-1  
DECADAL CHANGE IN POPULATION OF TAHSILS BY RESIDENCE, 1991-2001**

Serial number	Tahsil	Population						Percentage decadal variation 1991-2001			Percentage urban population	
		1991			2001			Total	Rural	Urban	1991	2001
		Total	Rural	Urban	Total	Rural	Urban					
1	2	3	4	5	6	7	8	9	10	11	12	13
1	Baska	167,061	167,061	0	184,546	184,546	0	10.5	10.5	-	-	0
2	Barama	51,703	51,703	0	58,555	58,555	0	13.3	13.3	-	-	0
3	Tihu	74,147	69,855	4,292	79,534	75,231	4,303	7.3	7.7	0.3	5.8	5.4
4	Pachim Nalbari	122,527	122,527	0	134,587	134,587	0	9.8	9.8	-	-	0
5	Barkhetri	134,407	134,407	0	163,186	163,186	0	21.4	21.4	-	-	0
6	Barbhag	68,612	68,612	0	72,258	72,258	0	5.3	5.3	-	-	0
7	Nalbari	136,706	117,523	19,183	160,350	137,167	23,183	17.3	16.7	20.9	14.0	14.5
8	Ghograpar	68,955	68,955	0	81,009	81,009	0	17.5	17.5	-	-	0
9	Tamulpur	192,272	192,272	0	214,799	214,799	0	11.7	11.7	-	-	0
<b>District Total:</b>		<b>1,016,390</b>	<b>992,915</b>	<b>23,475</b>	<b>1,148,824</b>	<b>1,121,338</b>	<b>27,486</b>	<b>13.0</b>	<b>12.9</b>	<b>17.1</b>	<b>2.3</b>	<b>2.4</b>

As per Census of India 2001, the total population of Nalbari District is 1,148,824 with 27,486 in urban 1,121,338 in rural area. Tamulpur Revenue Circle is the biggest Circle with 2,14,799 population and Barama Revenue Circle with 58,555 population

is at the bottom of the list of RC. Decadal variation of population in 1991-2001 in the district is 13.0 which is lower than the state rate of 18.9. The growth rate of Barkhetri Revenue Circle and Nalbari town is higher than state growth rate.

**TABLE-2  
NUMBER AND PERCENTAGE OF INHABITED VILLAGES IN SPECIFIED POPULATION SIZE RANGES WITH THE RELATED POPULATION, 2001**

Serial number	District / CD Block	Total number of inhabited villages	Total rural population			Number and percentage of villages	Population less than 200		Number and percentage of villages
			Persons	Males	Females		Males	Females	
1	2	3	4	5	6	7	8	9	10
1	Baska	78	103,475	52,377	51,098	0 (0.0)	0	0	8 (10.3)
2	Dham Dhama	53	81,071	41,437	39,634	2 (3.8)	131	130	8 (15.1)
3	Tihu-Barama	53	79,384	41,073	38,311	1 (1.9)	90	84	5 (9.4)
4	Tihu	27	54,402	27,574	26,828	0 (0.0)	0	0	0 (0.0)
5	Madhupur	29	45,968	23,802	22,166	0 (0.0)	0	0	1 (3.4)
6	Pachim Nalbari	48	112,928	58,399	54,529	1 (2.1)	61	60	4 (8.3)
7	Barkhetri	97	163,186	84,724	78,462	17 (17.5)	947	744	12 (12.4)
8	Barbhag	51	58,613	30,124	28,489	4 (7.8)	216	202	9 (17.6)
9	Barigog-Banbhag	95	94,654	49,467	45,187	5 (5.3)	301	266	18 (18.9)
10	Pub-Nalbari	84	112,858	58,371	54,487	7 (8.3)	467	450	15 (17.9)
11	Tamulpur	108	126,326	65,240	61,086	1 (0.9)	83	92	19 (17.6)
12	Nagrijuilli	75	88,473	45,397	43,076	1 (1.3)	61	55	12 (16.0)
<b>Districts (Rural) Total:</b>		<b>798</b>	<b>1,121,338</b>	<b>577,985</b>	<b>543,353</b>	<b>39 (4.9)</b>	<b>2,357</b>	<b>2,083</b>	<b>111 (13.9)</b>



## ANALYTICAL NOTE

**TABLE - 2**  
**NUMBER AND PERCENTAGE OF INHABITED VILLAGES IN SPECIFIED POPULATION SIZE RANGES WITH**  
**THE RELATED POPULATION, 2001**

Serial number	District / CD Block	Population 200-499		Number and percentage of villages	Population 500-999		Population 1000-1999		Number and percentage of villages	
		Males	Females		Males	Females	Males	Females		
1	2	11	12	13	14	15	16	17	18	19
1	Baska	1,477	1,448	23 (29.5)	9,113	8,831	37 (47.4)	25,498	24,917	9 (11.5)
2	Dham Dhama	1,453	1,422	11 (20.8)	4,117	4,002	19 (35.8)	14,405	13,733	13 (24.5)
3	Tihu-Barama	777	772	8 (15.1)	3,313	3,158	24 (45.3)	15,973	15,189	15 (28.3)
4	Tihu	0	0	8 (29.6)	3,204	3,096	9 (33.3)	7,123	6,930	10 (37.0)
5	Madhupur	122	107	7 (24.1)	3,050	2,704	15 (51.7)	11,083	10,394	6 (20.7)
6	Pachim Nalbari	657	558	6 (12.5)	2,385	1,944	16 (33.3)	12,133	11,221	16 (33.3)
7	Barkhetri	2,379	2,156	17 (17.5)	6,525	5,941	27 (27.8)	19,182	17,772	19 (19.6)
8	Barbhag	1,529	1,414	13 (25.5)	5,051	4,654	16 (31.4)	10,968	10,399	9 (17.6)
9	Barigog-Banbhag	3,347	3,148	31 (32.6)	11,699	11,007	36 (37.9)	27,410	24,479	5 (5.3)
10	Pub-Nalbari	2,779	2,447	21 (25.0)	7,841	7,259	22 (26.2)	16,769	15,933	17 (20.2)
11	Tamulpur	3,515	3,358	44 (40.7)	17,432	16,529	35 (32.4)	24,106	23,272	7 (6.5)
12	Nagrijulli	2,399	2,260	28 (37.3)	10,604	10,211	26 (34.7)	18,186	17,029	7 (9.3)
<b>Districts (Rural) Total:</b>		<b>20,434</b>	<b>19,090</b>	<b>217 ( 27.2)</b>	<b>84,334</b>	<b>79,336</b>	<b>282 ( 35.3)</b>	<b>202,836</b>	<b>191,268</b>	<b>133 ( 16.7)</b>

Serial number	District / CD Block	Population 2000-4999		Number and percentage of villages	Population 5000-9999		Population 10000 and above		
		Males	Females		Males	Females			
1	2	20	21	22	23	24	25	26	27
1	Baska	12,907	12,667	1 (1.3)	3,382	3,235	0 (0.0)	0	0
2	Dham Dhama	21,331	20,347	0 (0.0)	0	0	0 (0.0)	0	0
3	Tihu-Barama	20,920	19,108	0 (0.0)	0	0	0 (0.0)	0	0
4	Tihu	17,247	16,802	0 (0.0)	0	0	0 (0.0)	0	0
5	Madhupur	9,547	8,961	0 (0.0)	0	0	0 (0.0)	0	0
6	Pachim Nalbari	26,439	25,060	5 (10.4)	16,724	15,686	0 (0.0)	0	0
7	Barkhetri	27,985	26,299	3 (3.1)	9,322	8,736	2 (2.1)	18,384	16,814
8	Barbhag	12,360	11,820	0 (0.0)	0	0	0 (0.0)	0	0
9	Barigog-Banbhag	6,710	6,287	0 (0.0)	0	0	0 (0.0)	0	0
10	Pub-Nalbari	25,299	23,533	2 (2.4)	5,216	4,865	0 (0.0)	0	0
11	Tamulpur	10,307	8,475	1 (0.9)	3,188	3,177	1 (0.9)	6,609	6,183
12	Nagrijulli	10,556	10,002	1 (1.3)	3,591	3,519	0 (0.0)	0	0
<b>Districts (Rural) Total:</b>		<b>201,608</b>	<b>189,361</b>	<b>13 ( 1.6)</b>	<b>41,423</b>	<b>39,218</b>	<b>3 ( 0.4)</b>	<b>24,993</b>	<b>22,997</b>

Out of 827 villages of the district, the number of inhabited villages is 798, which are located in 12 CD Blocks. In the District, Barkhetri CD Block has the highest population 163,186. On population basis; Madhupur CD Block with 45,968 populations is the smallest CD Block in the district. The highest numbers of villages 108 are under Tamulpur

CD Block. Tihu CD Block records lowest number 27 inhabited villages. The highest number of inhabited villages 282 or 35.3 is noticed in the population range of 1000-1999 followed by 217 or 27.2 % in the population range of 500-999. However there are 3 villages having more than 10,000 population.

**TABLE-3**  
**NEW TOWNS, DENOTIFIED, DECLASSIFIED AND MERGED TOWNS IN 2001 CENSUS**

Name of town	
1	
(a) New	
(i) Statutory town	
1.	Nil
2.	
3.	

**DISTRICT CENSUS HANDBOOK : NALBARI DISTRICT**

**TABLE -3  
NEW TOWNS, DENOTIFIED, DECLASSIFIED AND MERGED TOWNS IN 2001 CENSUS**

(ii) Census town	Nil
1.	
2.	
3.	
(b) Denotified	
(i) Statutory towns of 1991 census denotified and also did not satisfy the criteria to be treated as census towns	
1.	Nil
2.	
3.	
(ii) Statutory towns of 1991 census denotified but identified as census towns based on demographic and economic criteria	
1.	Nil
2.	
3.	
(iii) Census towns of 1991 census are notified as statutory town in 2001 census	
1.	Nil
2.	
3.	
(c) Declassified	Nil
1.	
2.	
3.	
(d) Wholly merged with other town(s)	Nil
1.	
2.	
3.	

Declassified means the census towns of 1991 census which failed to satisfy the demographic and economic criteria.

Out of 8 Urban unit in the District 5 are notified Towns including Dhubri MB and 3 are Census Towns only one Census Town " Anand Nagar " has been added in 2001.

No any case of above-mentioned categories is existed in the district.

**TABLE - 4  
DISTRIBUTION OF VILLAGES BY POPULATION DENSITY, 2001**

Range of population density (per square kilometer)	Total number of villages in each population density range	Percentage of villages in each population density range	Population	Percentage distribution of population
1	2	3	4	5
0-10	1	0.1	36	0.0
11-20	2	0.3	395	0.0
21-50	7	0.9	2,228	0.2
51-100	17	2.1	3,509	0.3
101-200	34	4.3	11,295	1.0
201-300	68	8.5	45,203	4.0
301-500	262	32.9	320,298	28.6
501 +	406	50.9	737,493	65.8
Not known	0	0.0	0	0.0
<b>District Total:</b>	<b>797</b>	<b>100.0</b>	<b>1,120,457</b>	<b>100.0</b>

**Population Density (Rural) of the district : 535.4**

Out of 1,121,338 rural population of the district, 737,493 population 66% hailing from 408 villages live in these villages where population density is 501+ per square kilometer. In the range

of population density 0-10 ( per sq. km), there is one village having 36 population only.2 villages with 395 populations have density in the range of 11-20. Detail can be seen in the table itself.

ANALYTICAL NOTE

**TABLE-5  
SEX RATIO OF STATE AND DISTRICT, 1901-2001**

Census Year	Assam			Nalbari		
	Total	Rural	Urban	Total	Rural	Urban
1	2	3	4	5	6	7
1901	919	929	577	1012	1012	-
1911	915	923	627	968	968	-
1921	896	906	614	920	920	-
1931	874	886	575	903	903	-
1941	875	887	606	877	883	515
1951	868	879	664	894	898	632
1961	869	888	662	898	909	543
1971	896	913	745	923	931	639
1981	—	—	—	-	-	-
1991	923	934	838	936	938	844
2001	935	944	872	939	940	910

Note : Sex ratio has been defined here as the number of females per 1000 males.

Sex ratio in the State has improved both in rural and urban areas during the last decade. It increases from 923 in 1991 to 935 in 2001. The sex ratio in the district during the Census of India 2001 follows the same trend from 936 in 1991 to 939 in 2001. At rural level the sex ratio is noticed that from 938 in 1991 it increases to 940 in 2001 and similarly in urban from 844 in 1991 to 910 in 2001 in the district respectively.

**TABLE-6  
SEX RATIO BY TAHSILS, 2001**

Serial number	Name of Tahsil	Sex ratio		
		Total	Rural	Urban
1	2	3	4	5
1	Baska	967	967	-
2	Barama	943	943	-
3	Tihu	950	954	894
4	Pachim Nalbari	933	933	-
5	Barkhetri	926	926	-
6	Barbhag	945	945	-
7	Nalbari	931	934	913
8	Ghograpar	909	909	-
9	Tamulpur	941	941	-
<b>District Total:</b>		<b>939</b>	<b>940</b>	<b>910</b>

Out of 9 revenue circles of the district these are two urban units located in Tihu and Nalbari Revenue Circle respectively. Among 9 revenue circles, sex ratio of Pachim Nalbari, Barkhetri, Nalbari and Ghograpar revenue circles are lower than the sex ratio of the District. Baska with 967 female per 1000 males is top in the list of circles in sex ratio, while Ghograpar Circle shows lowest sex ratio of 909. Rural and urban wise sex ratio in Baska Revenue Circle are highest with 967 in both areas.

**TABLE-7 : SEX RATIO BY CD BLOCKS, 2001**

Serial number	Name of C D Block	Sex ratio
1	2	3
1	Baska	976
2	Dham Dhama	956
3	Tihu-Barama	933
4	Tihu	973
5	Madhupur	931
6	Pachim Nalbari	934
7	Barkhetri	926
8	Barbhag	946
9	Barigog-Banbhag	913
10	Pub-Nalbari	933
11	Tamulpur	936
12	Nagrijuilli	949
<b>District (Rural) Total:</b>		<b>940</b>

At CD Block level, Baska CD Block has the highest sex ratio of 976 among the C D Blocks of the district. It is higher than the district rural sex ratio of 940. Barigog-Banbhag C D Block has recorded lowest 913 females against 1000 males among all C D Blocks of the district Sex ratio in 5 CD Blocks are higher than the district sex ratio while the sex ratio of the other 7 CD Blocks are lower than the district level rural sex ratio.

**TABLE-8  
SEX RATIO OF RURAL POPULATION BY RANGES, 2001**

Range of sex ratio for villages	Number of inhabited villages	Percentage of villages in each range	Population 2001	Percentage distribution of population
1	2	3	4	5
Less than 700	13	1.6	8,633	0.8
700-749	1	0.1	399	0.0
750-799	11	1.4	6,446	0.6
800-849	32	4.0	18,572	1.7
850-899	118	14.8	109,965	9.8
900-949	258	32.3	485,373	43.3
950-999	235	29.4	354,298	31.6
1000-1099	117	14.7	132,591	11.8
1100+	13	1.6	5,061	0.5
<b>District Total:</b>	<b>798</b>	<b>100.0</b>	<b>1,121,338</b>	<b>100.0</b>

**Sex ratio (Rural) for District : 940**

The sex ratio at village level by range, it is found that most of the villages are having sex ratio of 900+. Out of 798 inhabited villages in the district, 623 villages come under the sex ratio range of 900+, 13 village records sex ratio below 700 while 1(one) village comes under sex ratio range of 700-749. In 120 villages, females are found more than males.

**TABLE-9  
SEX RATIO OF URBAN AGGLOMERATIONS/  
TOWNS, 2001**

Serial number	Name of UA / Town	Urban status of town	Sex ratio
1	2	3	4
1	Nalbari (MB)	MB	913
2	Tihu (TC)	TC	894

**Sex ratio (Urban) for the district: 910**

Urban sex ratio of the district as per Census of India 2001

**DISTRICT CENSUS HANDBOOK : NALBARI DISTRICT**

is 910. Out of two towns of the district, Tihu town committee has shown the lowest 894 sex ratio in the district. The other town has been recorded sex ratio little higher than that of the district sex ratio.

**TABLE-10  
SEX RATIO OF POPULATION IN THE AGE GROUP 0-6 FOR TAHSILS, 2001**

Sl. No.	Name of Tahsil	Total / Rural / Urban	Total population in 0-6 age group			Sex ratio for 0-6 age group
			Persons	Males	Females	
1	2	3	4	5	6	7
1	Baska	Total	28,362	14,684	13,678	931
		Rural	28,362	14,684	13,678	931
		Urban	0	0	0	
2	Barama	Total	8,316	4,348	3,968	913
		Rural	8,316	4,348	3,968	913
		Urban	0	0	0	
3	Tihu	Total	9,306	4,787	4,519	944
		Rural	8,868	4,558	4,310	946
		Urban	438	229	209	913
4	Pachim Nalbari	Total	16,090	8,327	7,763	932
		Rural	16,090	8,327	7,763	932
		Urban	0	0	0	
5	Barkhetri	Total	31,248	15,858	15,390	970
		Rural	31,248	15,858	15,390	970
		Urban	0	0	0	
6	Barbhag	Total	8,486	4,256	4,230	994
		Rural	8,486	4,256	4,230	994
		Urban	0	0	0	
7	Nalbari	Total	20,329	10,351	9,978	964
		Rural	17,614	8,930	8,684	972
		Urban	2,715	1,421	1,294	911
8	Ghograpar	Total	12,174	6,136	6,038	984
		Rural	12,174	6,136	6,038	984
		Urban	0	0	0	
9	Tamulpur	Total	35,902	18,154	17,748	978
		Rural	35,902	18,154	17,748	978
		Urban	0	0	0	
<b>District Total: Total</b>			<b>170,213</b>	<b>86,901</b>	<b>83,312</b>	<b>959</b>
<b>Rural</b>			<b>167,060</b>	<b>85,251</b>	<b>81,809</b>	<b>960</b>
<b>Urban</b>			<b>3,153</b>	<b>1,650</b>	<b>1,503</b>	<b>911</b>

Sex ratio in Assam is found to be adverse to women in most cases. Same is the case in respect of children in the age group 0-6. The result of Census of India 2001 for Nalbari district also reflects the same situation, though it is not much disproportionate. Sex ratio for 0-6 age group in the district is 959. The highest female children in 0-6 age group 994 against 1000 males counterpart has been recorded in Barbhag Revenue Circle. Barama Revenue Circle with sex ratio 913 is at the bottom of all circles. Urban sex ratio of 913 at Tihu town in the age group 0-6, is the highest of all towns

**TABLE-11  
SEX RATIO OF POPULATION IN THE AGE GROUP 0-6 FOR CD BLOCKS, 2001**

Sl. No.	Name of CD Block	Total population in 0-6 age group			Sex ratio for 0-6 age group
		Persons	Males	Females	
1	2	4	5	6	7
1	Baska	15,600	8,083	7,517	7930
2	Dham Dhama	12,762	6,601	6,161	933
3	Tihu-Barama	11,060	5,739	5,321	927
4	Tihu	6,124	3,167	2,957	934
5	Madhupur	6,068	3,102	2,966	956
6	Pachim Nalbari	13,490	6,975	6,515	934
7	Barkhetri	31,248	15,858	15,390	970
8	Barbhag	6,879	3,465	3,414	985
9	Barigog-Banbhag	13,781	6,927	6,854	989
10	Pub-Nalbari	14,146	7,180	6,966	970
11	Tamulpur	20,820	10,547	10,273	974
12	Nagrijulli	15,082	7,607	7,475	983
<b>District (Rural) Total:</b>		<b>167,060</b>	<b>85,251</b>	<b>81,809</b>	<b>960</b>

Rural sex ratio in the district Nalbari as per Census of India 2001 is 960 for children of 0-6 age group. At CD Block, it is seen that Barigog Banbhag CD Block has the highest sex ratio of 989 followed by 985 at Barbhag CD Block. Tihu-Barama CD Block has recorded the lowest sex ratio of 927.

**TABLE-12  
SEX RATIO OF RURAL POPULATION IN THE AGE GROUP 0-6 BY RANGES, 2001**

Range of sex ratio for villages	Number of inhabited villages	Percentage distribution of villages	Population 2001	Percentage distribution of population
1	2	4	5	6
Less than 700	37	4.6	2,594	1.6
700-749	37	4.6	4,541	2.7
750-799	46	5.8	7,122	4.3
800-849	69	8.6	13,985	8.4
850-899	91	11.4	21,044	12.6
900-949	100	12.5	30,698	18.4
950-999	73	9.1	22,071	13.2
1000-1099	169	21.2	39,481	23.6
1100+	176	22.1	25,524	15.3
<b>District (Rural) Total</b>	<b>798</b>	<b>100.0</b>	<b>167,060</b>	<b>100.0</b>

**Sex ratio (Rural) for District: 960**

The village wise sex ratio in the age group 0-6 indicates that out of 798 inhabited villages 176 villages of the district Nalbari has recorded 1100+sex ratio, 169 villages has shown sex ratio in the range 1000-1099 and 73 villages has shown sex ratio in the range of 950-999. In the lowest side, it can be seen that sex ratio in 37 villages is lower than 700 and villages numbering 243 have shown sex ratio between 700-899.

## ANALYTICAL NOTE

**TABLE-13:**  
**SEX RATIO OF POPULATION IN THE AGE GROUP 0-6 OF URBAN AGGLOMERATIONS / TOWNS, 2001**

Sl No	Name of UA / Town	Urban status of town	Total population in 0-6 age group			Sex ratio for 0-6 age group
			Persons	Males	Females	
1	2	3	4	5	6	7
1	Nalbari (MB)	MB	2,715	1,421	1,294	911
2	Tihu (TC)	TC	438	229	209	913
<b>District (Urban) Total</b>			<b>3,153</b>	<b>1,650</b>	<b>1,503</b>	<b>911</b>

The sex ratio for 0-6 age group in urban in the district is seen highest in Tihu town with 913, lowest sex ratio of 911 has been returned by Nalbari MB

**TABLE 14**  
**NUMBER AND PERCENTAGE OF SCHEDULED CASTES AND SCHEDULED TRIBES POPULATION IN TAHSILS, 2001**

Sl No	Name of Tahsil	Total / Rural / Urban	Total Population	Total Scheduled Castes population	Total Scheduled Tribes population	Percentage of Scheduled Castes population to total population	Percentage of Scheduled Tribes population to total population
1	2	3	4	5	6	7	8
1	Baska	Total	184,546	8,601	83,526	4.7	45.3
		Rural	184,546	8,601	83,526	4.7	45.3
		Urban	0	0	0	0	0
2	Barama	Total	58,555	2,049	24,407	3.5	41.7
		Rural	58,555	2,049	24,407	3.5	41.7
		Urban	0	0	0	0	0
3	Tihu	Total	79,534	15,312	9,587	19.3	12.1
		Rural	75,231	14,449	9,527	19.2	12.7
		Urban	4,303	863	60	20.1	1.4
4	Pachim Nalbari	Total	134,587	12,427	689	9.2	0.5
		Rural	134,587	12,427	689	9.2	0.5
		Urban	0	0	0	0	0
5	Barkhetri	Total	163,186	6,745	4,896	4.1	3
		Rural	163,186	6,745	4,896	4.1	3
		Urban	0	0	0	0	0
6	Barbhag	Total	72,258	4,043	183	5.6	0.3
		Rural	72,258	4,043	183	5.6	0.3
		Urban	0	0	0	0	0
7	Nalbari	Total	160,350	8,978	4,230	5.6	2.6
		Rural	137,167	6,191	4,092	4.5	3
		Urban	23,183	2,787	138	12	0.6
8	Ghograpar	Total	81,009	2,263	9,134	2.8	11.3
		Rural	81,009	2,263	9,134	2.8	11.3
		Urban	0	0	0	0	0
9	Tamulpur	Total	214,799	25,818	65,925	12	30.7
		Rural	214,799	25,818	65,925	12	30.7
		Urban	0	0	0	0	0
<b>District Total:</b>		<b>Total</b>	<b>1,148,824</b>	<b>86,236</b>	<b>202,577</b>	<b>7.5</b>	<b>17.6</b>
		<b>Rural</b>	<b>1,121,338</b>	<b>82,586</b>	<b>202,379</b>	<b>7.4</b>	<b>18</b>
		<b>Urban</b>	<b>27,486</b>	<b>3,650</b>	<b>198</b>	<b>13.3</b>	<b>0.7</b>

The Scheduled Castes and Scheduled Tribes population in the district Nalbari are 7.5% and 17.6% respectively to the total population of the District. The highest concentration of Scheduled Castes population is found in Tihu Town with 20.1%. The highest concentration at circle level is found with 19.2% in Tihu Circle followed by 12% in Tamulpur Circle.

The Scheduled Tribes population are found high in rural areas. Baska Revenue Circle records 45.3% followed by 41.7% in Barama Revenue Circle. Tamulpur Revenue Circle has the third highest Scheduled Tribes population with 30.7%. The urban Scheduled Tribes population records with 0.7% in the District. The Scheduled Tribes population in urban is said to be nominal.

**DISTRICT CENSUS HANDBOOK : NALBARI DISTRICT**

**TABLE- 15  
NUMBER AND PERCENTAGE OF SCHEDULED CASTES AND SCHEDULED TRIBES POPULATION IN C.D. BLOCKS, 2001**

Sl. No.	Name of CD Block	Total Population	Total Scheduled Castes population	Total Scheduled Tribes population	Percentage of Scheduled Castes population to total population	Percentage of Scheduled Tribes population to total population
1	2	3	4	5	6	7
1	Demow	150,834	7,328	22,795	4.9	15.1
2	Sibsagar	165,379	4,532	3,548	2.7	2.1
3	Gourisagar	138,133	9,920	3,105	7.2	2.2
4	Amguri	34,969	848	253	2.4	0.7
5	Nazira	97,750	1,065	918	1.1	0.9
6	Sonari	114,674	763	3,406	0.7	3
7	Lakwa	33,107	154	140	0.5	0.4
8	Pachim Abhoypur	80,962	2,496	1,119	3.1	1.4
9	Sapekhati	138,749	2,090	4,859	1.5	3.5
<b>District (Rural) Total:</b>		<b>954,557</b>	<b>29,196</b>	<b>40,143</b>	<b>3.1</b>	<b>4.2</b>

Among the CD Blocks, the highest percentage of Scheduled Castes 21.3% is found in Nagrijuli CD Block. The lowest Scheduled Castes population 1.8% is seen in Madhupur CD Block.

Dham Dhama CD Block has the highest Scheduled Tribes population 47.5% and the lowest is in Barbhag CD Block with 0.3%.

**TABLE - 16  
PROPORTION OF SCHEDULED CASTES  
POPULATION TO TOTAL POPULATION IN  
VILLAGES, 2001**

Percentage range of Scheduled Castes population to total population	Number of villages	Percentage	Scheduled Castes Population	Percentage
1	2	3	4	5
Nil	424	53.1	0	0.0
Less than 5	178	22.3	5,947	7.2
5-10	76	9.5	10,501	12.7
11-20	40	5.0	9,658	11.7
21-30	27	3.4	14,076	17.0
31-40	12	1.5	5,789	7.0
41-50	18	2.3	14,393	17.4
51-75	12	1.5	11,628	14.1
76 and above	11	1.4	10,594	12.8
<b>District Total</b>	<b>798</b>	<b>100.0</b>	<b>82,586</b>	<b>100.0</b>

It is observed from the table above that the numbers of villages are more where there is no Scheduled Castes population. This type of villages is numbered 424. 178 villages have less than 5% Scheduled Castes population. In 76 and 40 villages have 5-10% and 11-20% Scheduled Castes population respectively. More the percentages of Scheduled Castes population, less is the number of villages.

**TABLE - 17  
PROPORTION OF SCHEDULED TRIBES  
POPULATION TO TOTAL POPULATION IN  
VILLAGES, 2001**

Percentage range of Scheduled Tribes population to total population	Number of villages	Percentage	Scheduled Tribes Population	Percentage
1	2	3	4	5
Nil	352	44.1	0	0.0
Less than 5	80	10.0	2,391	1.2
5-10	44	5.5	6,315	3.1
11-20	62	7.8	14,661	7.2
21-30	48	6.0	15,991	7.9
31-40	31	3.9	15,357	7.6
41-50	29	3.6	16,766	8.3
51-75	84	10.5	74,705	36.9
76 and above	68	8.5	56,193	27.8
<b>District Total</b>	<b>798</b>	<b>100.0</b>	<b>202,379</b>	<b>100.0</b>

Out of total inhabited villages in the district Nalbari, 352 villages are having no Scheduled Tribes population. As such, 202,379 persons belonging to Scheduled Tribes are found in 446 villages of the District. The Scheduled Tribes population with 36.9% are occupying in 84 villages in the District which fall under the range between 51-75. However, the percentage range of Scheduled Tribe Population to total population comprising of 80 villages are having the lowest number of Scheduled Tribes population in the range of less than 5%.

ANALYTICAL NOTE

**TABLE- 18**  
**NUMBER AND PERCENTAGE OF SCHEDULED CASTES AND SCHEDULED TRIBES POPULATION IN URBAN AGGLOMERATIONS/TOWNS, 2001**

Sl No	Name of UA / Town	Total population	Total Scheduled Castes population	Total Scheduled Tribes population	Percentage of Scheduled Castes population to total population	Percentage of Scheduled Tribes population to total population
1	2	3	4	5	6	7
1	Nalbari (MB)	23,183	2,787	138	12	0.6
2	Tihu (TC)	4,303	863	60	20.1	1.4
<b>District (Urban) Total</b>		<b>27,486</b>	<b>3,650</b>	<b>198</b>	<b>13.3</b>	<b>0.7</b>

The number of Scheduled Castes and Scheduled Tribes population in the urban of Nalbari District is very small. It is 13.3% for Scheduled Castes and 0.7% for Scheduled Tribes.

Between the two towns in the District, Tihu TC shows the highest percentage with 20.1% Scheduled Castes and 1.4% percent Scheduled Tribes population respectively.

**TABLE-19**  
**SEX RATIO AMONG SCHEDULED CASTES AND SCHEDULED TRIBES IN CD BLOCKS, 2001**

Sl No	Name of CD Block	Scheduled Castes sex ratio	Scheduled Tribes sex ratio
1	2	3	4
1	Baska	973	988
2	Dham Dhama	943	981
3	Tihu-Barama	943	963
4	Tihu	977	962
5	Madhupur	1,075	1,029
6	Pachim Nalbari	938	833
7	Barkhetri	942	1,000
8	Barbhag	927	936
9	Bangog-Banbhag	938	983
10	Pub-Nalbari	960	1,019
11	Tamulpur	920	988
12	Nagrijulli	946	970
<b>District (Rural) Total</b>		<b>948</b>	<b>981</b>

The table indicates sex ratio of caste and tribe population in each CD Block. The sex ratio of Scheduled Castes in all CD Blocks is above 900 but less than 977 except Madhupur where sex ratio is 1,075. It means 1,075 females per 1,000 males. It is seen that the sex ratios for four CD Blocks are above district rural sex ratio. In case of Scheduled Tribes, the sex ratio is more than Scheduled Castes. It is 981 in the district for rural population. The sex ratios for 6 CD Blocks are more from that of the district. In three CD Blocks namely Madhupur, Barkhetri and Pub-Nalbari, the sex ratios are more than 1,000 females per 1,000 males. In Dham Dhama CD Block, it is equal to the district rural sex ratio.

**TABLE-20**  
**SEX RATIO AMONG SCHEDULED CASTES AND SCHEDULED TRIBES IN URBAN AGGLOMERATIONS / TOWNS, 2001**

Sl No	Name of UA / Town	Scheduled Castes sex ratio	Scheduled Tribes sex ratio
1	2	3	4
1	Nalbari (MB)	952	865
2	Tihu (TC)	998	1,222
<b>Sex ratio (Urban) for the district:</b>		<b>962</b>	<b>960</b>

Sex ratio of Scheduled Castes and Scheduled Tribes in urban areas of the District is 962 and 960 which are higher to the sex ratio of the total urban population of the District. Out of the two towns in the District, Tihu Town Committee records the highest number of sex ratio with 998 Scheduled Castes females and 1,222 Scheduled Tribes females per 1,000 males while Nalbari MB records little lower number of sex ratio with 952 Scheduled Castes females and 865 Scheduled Tribes females per 1,000 males.

**TABLE 21 :**  
**NUMBER AND PERCENTAGE OF LITERATES AND ILLITERATES BY SEX IN TAHSILS, 2001**

Sl No	Name of Tahsil	Total / Rural / Urban	Number of literates and illiterates						Percentage of literates			Gap in male-female literacy rate
			Number of literates			Number of illiterates			Persons	Males	Females	
			Persons	Males	Females	Persons	Males	Females				
1	2	3	4	5	6	7	8	9	10	11	12	13
1	Baska	Total	97,453	57,771	39,682	87,093	36,043	51,050	62.4	73	51.5	21.5
		Rural	97,453	57,771	39,682	87,093	36,043	51,050	62.4	73	51.5	21.5
		Urban	0	0	0	0	0	0	0	0	0	0

**DISTRICT CENSUS HANDBOOK NALBARI DISTRICT**

**TABLE - 21  
NUMBER AND PERCENTAGE OF LITERATES AND ILLITERATES BY SEX IN TAHSILS, 2001**

Sl No	Name of Tahsil	Total / Rural / Urban	Number of literates and illiterates						Percentage of literates			Gap in male-female literacy rate
			Number of literates			Number of illiterates			Persons	Males	Females	
			Persons	Males	Females	Persons	Males	Females				
1	2	3	4	5	6	7	8	9	10	11	12	13
2	Barama	Total	35,926	20,853	15,073	22,629	9,286	13,343	71.5	80.9	61.7	19.2
		Rural	35,926	20,853	15,073	22,629	9,286	13,343	71.5	80.9	61.7	19.2
		Urban	0	0	0	0	0	0	0	0	0	0
3	Tihu	Total	57,359	32,233	25,126	22,175	8,547	13,628	81.7	89.6	73.4	16.2
		Rural	54,029	30,401	23,628	21,202	8,107	13,095	81.4	89.6	72.9	16.7
		Urban	3,330	1,832	1,498	973	440	533	86.2	89.7	82.2	7.5
4	Pachim Nalbari	Total	94,455	53,633	40,822	40,132	16,007	24,125	79.7	87.5	71.4	16.1
		Rural	94,455	53,633	40,822	40,132	16,007	24,125	79.7	87.5	71.4	16.1
		Urban	0	0	0	0	0	0	0	0	0	0
5	Barkhetri	Total	64,962	40,346	24,616	98,224	44,378	53,846	49.2	58.6	39	19.6
		Rural	64,962	40,346	24,616	98,224	44,378	53,846	49.2	58.6	39	19.6
		Urban	0	0	0	0	0	0	0	0	0	0
6	Barbhag	Total	53,040	29,885	23,155	19,218	7,266	11,952	83.2	90.9	75	15.9
		Rural	53,040	29,885	23,155	19,218	7,266	11,952	83.2	90.9	75	15.9
		Urban	0	0	0	0	0	0	0	0	0	0
7	Nalbari	Total	112,669	64,236	48,433	47,681	18,814	28,867	80.5	88.4	71.9	16.4
		Rural	94,897	54,458	40,439	42,270	16,474	25,796	79.4	87.8	70.3	17.6
		Urban	17,772	9,778	7,994	5,411	2,340	3,071	86.8	91.4	81.8	9.6
8	Ghograpar	Total	48,069	28,936	19,133	32,940	13,504	19,436	69.8	79.7	58.8	20.9
		Rural	48,069	28,936	19,133	32,940	13,504	19,436	69.8	79.7	58.8	20.9
		Urban	0	0	0	0	0	0	0	0	0	0
9	Tamulpur	Total	93,992	59,109	34,883	120,807	51,528	69,279	52.5	63.9	40.4	23.6
		Rural	93,992	59,109	34,883	120,807	51,528	69,279	52.5	63.9	40.4	23.6
		Urban	0	0	0	0	0	0	0	0	0	0
<b>District Total:</b>		<b>Total</b>	<b>657,925</b>	<b>387,002</b>	<b>270,923</b>	<b>490,899</b>	<b>205,373</b>	<b>285,526</b>	<b>67.2</b>	<b>76.6</b>	<b>57.3</b>	<b>19.3</b>
		<b>Rural</b>	<b>636,823</b>	<b>375,392</b>	<b>261,431</b>	<b>484,515</b>	<b>202,593</b>	<b>281,922</b>	<b>66.7</b>	<b>76.2</b>	<b>56.6</b>	<b>19.5</b>
		<b>Urban</b>	<b>21,102</b>	<b>11,610</b>	<b>9,492</b>	<b>6,384</b>	<b>2,780</b>	<b>3,604</b>	<b>86.7</b>	<b>91.1</b>	<b>81.9</b>	<b>9.3</b>

Out of the District total population of 1,148,824, there are 657,925 literates which constitute about 67.2 percent. The number of male literates is 76.6 percent which is found to be higher than female literacy of 57.3 percent. This same trend is noticed both in rural and urban areas of the District for males and females. The rural population of the district is 1,121,338 and the percentage of literates is 66.7 percent. However, in urban area the total population is 27,486 and the literacy recorded 86.7 percent. Among the Revenue Circles in the District, Barbhag

Revenue Circle records higher literacy rate with 83.2 percent and the lowest among the Revenue Circle is Barkhetri Revenue Circle with 49.2 percent.

In urban area, however both Tihu Town Committee and Nalbari MB record literacy rate 86.2% and 86.8% respectively. The distribution of number of literates and illiterates by sex among the Revenue Circles are shown in the table along with percentage of literates and gap in male /female literacy rate.

**TABLE - 22  
NUMBER AND PERCENTAGE OF LITERATES AND ILLITERATES BY SEX IN C D BLOCKS, 2001**

Sl No	Name of CD Block	Number of literates and illiterates						Percentage of literates			Gap in male-female literacy rate
		Number of literates			Number of illiterates			Persons	Males	Females	
		Persons	Males	Females	Persons	Males	Females				
1	2	3	4	5	6	7	8	9	10	11	12
1	Baska	55,102	32,333	22,769	48,373	20,044	28,329	62.7	73	52.2	20.8
2	Dham Dham	42,351	25,438	16,913	38,720	15,999	22,721	62	73	50.5	22.5
3	Tihu-Barama	49,421	28,904	20,517	29,963	12,169	17,794	72.3	81.8	62.2	19.6
4	Tihu	40,534	22,350	18,184	13,868	5,224	8,644	84	91.6	76.2	15.4
5	Madhupur	30,728	17,811	12,917	15,240	5,991	9,249	77	86	67.3	18.8
6	Pachim Nalbari	78,689	44,652	34,037	34,239	13,747	20,492	79.1	86.8	70.9	15.9
7	Barkhetri	64,962	40,346	24,616	98,224	44,378	53,846	49.2	58.6	39	19.6
8	Barbhag	42,777	24,127	18,650	15,836	5,997	9,839	82.7	90.5	74.4	16.1
9	Barigog-Banbhag	58,332	34,694	23,638	36,322	14,773	21,549	72.1	81.6	61.7	19.9



## ANALYTICAL NOTE

**TABLE - 22**  
**NUMBER AND PERCENTAGE OF LITERATES AND ILLITERATES BY SEX IN CD BLOCKS, 2001**

Sl No	Name of CD Block	Number of literates and illiterates						Percentage of literates			Gap in male-female literacy rate
		Number of literates			Number of illiterates			Persons	Males	Females	
		Persons	Males	Females	Persons	Males	Females				
1	2	3	4	5	6	7	8	9	10	11	12
10	Pub-Nalbari	79,935	45,628	34,307	32,923	12,743	20,180	81	89.1	72.2	16.9
11	Tamulpur	56,928	35,617	21,311	69,398	29,623	39,775	54	65.1	41.9	23.2
12	Nagrijuilli	37,064	23,492	13,572	51,409	21,905	29,504	50.5	62.2	38.1	24
<b>District (Rural) Total:</b>		<b>636,823</b>	<b>375,392</b>	<b>261,431</b>	<b>484,515</b>	<b>202,593</b>	<b>281,922</b>	<b>66.7</b>	<b>76.2</b>	<b>56.6</b>	<b>19.5</b>

The distribution of number of literates and illiterates by sex among CD Blocks are shown in the table along with percentage of literates and gap in male-female literacy rate. Out of the total 12 CD Blocks in the district, there are five CD Blocks where the literacy rate is below the district literacy

rate of 66.7 percent. Among the CD Blocks, the highest literacy rate is noticed in Tihu CD Block with 84 percent and the lowest is in Nagrijuilli CD Block. The gap in male female literacy rate is between 15.4 percent to 24 percent in all the CD Blocks.

**TABLE - 23**  
**DISTRIBUTION OF VILLAGES BY LITERACY RATE RANGE, 2001**

Range of literacy rate for villages	Number of inhabited villages	Percentage distribution of villages	Population	Percentage distribution of population
1	2	3	4	5
0	0	0.0	0	0.0
1-10	7	0.9	2,487	0.2
11-20	8	1.0	20,941	1.9
21-30	25	3.1	50,035	4.5
31-40	44	5.5	66,748	6.0
41-50	73	9.1	70,164	6.3
51-60	91	11.4	119,682	10.7
61-70	169	21.2	247,973	22.1
71-80	190	23.8	253,764	22.6
81-90	167	20.9	266,170	23.7
91-99	24	3.0	23,374	2.1
100	0	0.0	0	0.0
<b>District Total:</b>	<b>798</b>	<b>100.0</b>	<b>1,121,338</b>	<b>100.0</b>

**Literacy rate for District:** 67.2

There are 827 villages in the district of which 798 villages are inhabited. It is seen from the table that out of 798 inhabited villages about 550 villages or 70.5 percent villages having literacy rate between 61 to 99 percent is above the district literacy rate.

It is also noticed that the literacy rate between 1-60 percent and 91-99 percent are having less number of villages compared to the literacy rate between 61-90. Further there is no village with zero percent literacy rate.

**TABLE - 24**  
**NUMBER AND PERCENTAGE OF LITERATES AND ILLITERATES BY SEX IN URBAN AGGLOMERATIONS/TOWNS, 2001**

Sl No	Name and urban status of UA / Town	Number of literates and illiterates						Percentage of literates			Gap in male-female literacy rate
		Number of literates			Number of illiterates			Persons	Males	Females	
		Persons	Males	Females	Persons	Males	Females				
1	2	3	4	5	6	7	8	9	10	11	12
1	Nalbari (MB)	17,772	9,778	7,994	5,411	2,340	3,071	86.8	91.4	81.8	9.6
2	Tihu (TC)	3,330	1,832	1,498	973	440	533	86.2	89.7	82.2	7.5
<b>District (Urban) Total:</b>		<b>21,102</b>	<b>11,610</b>	<b>9,492</b>	<b>6,384</b>	<b>2,780</b>	<b>3,604</b>	<b>86.7</b>	<b>91.1</b>	<b>81.9</b>	<b>9.3</b>

In urban area of the District Nalbari, the percentage of literate persons who can both read and write is 86.7 percent. The male literacy rate is higher than the female literacy rate with a gap of 9.3 percent. Nalbari MB shows the highest

percentage of literates with 86.8 percent followed by Tihu Town Committee with 86.2 percent. The gaps in male and female literacy rate in two towns are 7.5 and 9.6 percent respectively.

**DISTRICT CENSUS HANDBOOK : NALBARI DISTRICT**

**TABLE - 25  
NUMBER AND PERCENTAGE OF SCHEDULED CASTES LITERATES AND ILLITERATES BY SEX IN CD BLOCKS,  
2001**

Sl. No.	Name of CD Block	Number of literates and illiterates						Percentage of literates			Gap in male-female literacy rate
		Number of literates			Number of illiterates			Persons	Males	Females	
		Persons	Males	Females	Persons	Males	Females				
1	2	3	4	5	6	7	8	9	10	11	12
1	Baska	2,411	1,382	1,029	1,611	657	954	69.9	79.2	60.3	18.9
2	Dham Dhama	2,723	1,623	1,100	1,856	734	1,122	69	80.1	57.3	22.8
3	Tihu-Barama	3,892	2,251	1,641	2,020	792	1,228	75.8	84.8	66.2	18.6
4	Tihu	7,759	4,312	3,447	2,827	1,042	1,785	82.8	91.1	74.3	16.8
5	Madhupur	521	297	224	313	105	208	72.5	84.6	60.9	23.7
6	Pachim Nalbari	5,512	3,471	2,041	6,374	2,663	3,711	54.4	66.1	41.8	24.3
7	Barkhetri	3,048	1,956	1,092	3,697	1,518	2,179	53.7	66.5	39.9	26.6
8	Barbhag	2,243	1,386	857	1,796	710	1,086	65.5	77.3	52.6	24.6
9	Barigog-Banbhag	1,209	733	476	1,058	437	621	63.7	74.4	52.1	22.3
10	Pub-Nalbari	3,999	2,296	1,703	1,899	713	1,186	77.1	86.4	67.4	19
11	Tamulpur	2,699	1,746	953	4,262	1,879	2,383	47.2	58.8	34.8	24
12	Nagrijuilli	7,227	4,773	2,454	11,630	4,918	6,712	46.9	60	32.9	27.1
<b>District (Rural) Total:</b>		<b>43,243</b>	<b>26,226</b>	<b>17,017</b>	<b>39,343</b>	<b>16,168</b>	<b>23,175</b>	<b>61.7</b>	<b>72.7</b>	<b>50.1</b>	<b>22.7</b>

The table shows the distribution of Scheduled Castes literates and illiterates population by sex among CD Blocks along with percentage of literacy rate and gap in male-female literacy rate. Out of 12 CD Blocks in District there are four CD Blocks where literacy rate of Scheduled Castes population is below the district

literacy rate of 61.7 percent. Among the CD Blocks, the highest literacy rate is noticed in Tihu CD Block with 82.8 percent and the lowest is in Nagrijuilli CD Block with 46.9 percent. The gap in male/female literacy rate is between 16.8 to 27.1 percent among the CD Blocks.

**TABLE - 26  
DISTRIBUTION OF VILLAGES BY LITERACY RATE RANGE FOR SCHEDULED CASTES  
POPULATION, 2001**

Range of literacy rate for villages	Number of inhabited villages	Percentage distribution of villages	Scheduled Castes Population	Percentage distribution of population
1	2	3	4	5
0	8	2.1	41	0.0
1-10	1	0.3	12	0.0
11-20	5	1.3	301	0.4
21-30	8	2.1	1,171	1.4
31-40	23	6.1	7,877	9.5
41-50	46	12.3	17,180	20.8
51-60	45	12.0	13,198	16.0
61-70	55	14.7	13,456	16.3
71-80	88	23.5	14,485	17.5
81-90	65	17.4	14,116	17.1
91-99	12	3.2	664	0.8
100	18	4.8	85	0.1
<b>District Total:</b>	<b>374</b>	<b>100.0</b>	<b>82,586</b>	<b>100.0</b>
<b>Literacy rate for District (Rural):</b>			<b>61.7</b>	

The literacy rate for Scheduled Castes in the district is 62.2 percent. This literacy rate is crossed to the district rate almost by 238 villages having 61 to 100 percent literacy rate. 8 villages have no literate persons of Scheduled Castes. One village has literates Scheduled Castes person whose literacy

rate is in the range of 1-10%. 100 percent literacy is found in Scheduled Castes population in 18 villages where there are only 85 population. The highest number of Scheduled Castes population 14,485 residing in 88 villages have in the range of 71-80% literacy.

## ANALYTICAL NOTE

**TABLE- 27**  
**NUMBER AND PERCENTAGE OF SCHEDULED CASTES LITERATES AND ILLITERATES BY SEX IN TOWNS, 2001**

Sl No	Name and urban status of Town	Number of literates and illiterates						Percentage of literates			Gap in male-female literacy rate
		Number of literates			Number of illiterates			Persons	Males	Females	
		Persons	Males	Females	Persons	Males	Females				
1	2	3	4	5	6	7	8	9	10	11	12
1	Nalbari (MB)	1,772	1,026	746	1,015	402	613	72.2	81.8	62.3	19.5
2	Tihu (TC)	595	331	264	268	101	167	76.8	85.8	67.9	17.9
<b>Nalbari (Urban)</b>		<b>2,367</b>	<b>1,357</b>	<b>1,010</b>	<b>1,283</b>	<b>503</b>	<b>780</b>	<b>73.3</b>	<b>82.7</b>	<b>63.6</b>	<b>19.1</b>

In urban area of the District Nalbari, the percentage of literacy of Scheduled Castes population is 73.3 percent. The male literates show a higher percentage than the female literates with a gap of 19.1 percent. The Tihu Town Committee

shows the highest percentage of literates with 76.8 percent followed by Nalbari MB with 72.2 percent. The gap of male and female literacy rate in two towns is 17.9 and 19.5 percent respectively.

**TABLE - 28**  
**NUMBER AND PERCENTAGE OF SCHEDULED TRIBES LITERATES AND ILLITERATES BY SEX IN CD BLOCKS, 2001**

Sl No	Name of C D Block	Number of literates and illiterates						Percentage of literates			Gap in male-female literacy rate
		Number of literates			Number of illiterates			Persons	Males	Females	
		Persons	Males	Females	Persons	Males	Females				
1	2	3	4	5	6	7	8	9	10	11	12
1	Baska	24,080	14,193	9,887	20,958	8,462	12,496	62.7	74	51.4	22.6
2	Dham Dham	18,509	11,210	7,299	19,979	8,223	11,756	57.9	69.8	45.9	23.8
3	Tihu-Barama	17,441	10,232	7,209	12,917	5,236	7,681	66.5	77.1	55.7	21.4
4	Tihu	2,142	1,242	900	1,434	581	853	68.2	78.9	57.5	21.3
5	Madhupur	1,470	858	612	1,170	443	727	65.3	77.4	53.6	23.7
6	Pachim Nalbari	283	185	98	166	60	106	73.5	87.7	56.3	31.4
7	Barkhetri	2,414	1,447	967	2,482	1,001	1,481	59.4	71.1	47.7	23.4
8	Barbhag	119	71	48	63	23	40	78.3	92.2	64	28.2
9	Barigog-Banbhag	5,079	3,024	2,055	4,056	1,582	2,474	65.6	76.9	54	22.9
10	Pub-Nalbari	936	544	392	756	294	462	67.1	77.9	56.2	21.7
11	Tamulpur	21,510	13,183	8,327	24,780	10,096	14,684	55.5	67.6	43.2	24.4
12	Nagrijuli	8,844	5,485	3,359	10,791	4,480	6,311	54.5	66.5	42	24.5
<b>District (Rural) Total:</b>		<b>102,827</b>	<b>61,674</b>	<b>41,153</b>	<b>99,552</b>	<b>40,481</b>	<b>59,071</b>	<b>60.2</b>	<b>71.8</b>	<b>48.5</b>	<b>23.3</b>

The table indicates the distribution of Scheduled Tribes literates and illiterates population by sex among CD Blocks along with percentage of literates and gap in male-female literacy rate. Out of 12 CD Blocks in District, there are four CD Blocks where literacy rate of Scheduled Tribes population is below the District

literacy rate of 60.2 percent. Among CD Blocks the highest literacy rate is noticed in Barbhag CD Block with 78.3 percent and lowest is in Nagrijuli CD Block with 54.5 percent. The gap in male/female literacy rate is between 21.3 to 31.4 percent among all the CD Blocks.

**TABLE - 29**  
**DISTRIBUTION OF VILLAGES BY LITERACY RATE RANGE FOR SCHEDULED TRIBES POPULATION, 2001**

Range of literacy rate for villages	Number of inhabited villages	Percentage distribution of villages	Scheduled Tribes Population	Percentage distribution of population
1	2	3	4	5
0	11	2.5	22	0.0
1-10	4	0.9	594	0.3
11-20	1	0.2	87	0.0
21-30	10	2.2	3,899	1.9
31-40	16	3.6	6,469	3.2
41-50	49	11.0	24,848	12.3
51-60	104	23.3	59,647	29.5

**DISTRICT CENSUS HANDBOOK : NALBARI DISTRICT**

**TABLE - 29  
DISTRIBUTION OF VILLAGES BY LITERACY RATE RANGE FOR SCHEDULED TRIBES POPULATION, 2001**

Range of literacy rate for villages	Number of inhabited villages	Percentage distribution of villages	Scheduled Tribes Population	Percentage distribution of population
1	2	3	4	5
61-70	132	29.6	70,998	35.1
71-80	84	18.8	31,665	15.6
81-90	21	4.7	3,980	2.0
91-99	1	0.2	22	0.0
100	13	2.9	148	0.1
<b>District Total:</b>	<b>446</b>	<b>100.0</b>	<b>202,379</b>	<b>100.0</b>
<b>Literacy rate for District (Rural):</b>			<b>60.2</b>	

In 11 villages there is no Scheduled Tribes literate person where as there are 148 persons of Scheduled Tribes in 13 villages and they are found all literates. The highest 70,998 or 35.1%

Scheduled Tribes population living in 132 villages shows 61-70 percent literacy rate followed by 59,647 or 29.5% population in 104 villages with 51-60 percent literacy rate.

**TABLE - 30  
NUMBER AND PERCENTAGE OF SCHEDULED TRIBES LITERATES AND ILLITERATES BY SEX IN TOWNS, 2001**

Sl No	Name and urban status of Town	Number of literates and illiterates						Percentage of literates			Gap in male-female literacy rate
		Number of literates			Number of illiterates			Persons	Males	Females	
		Persons	Males	Females	Persons	Males	Females				
1	2	3	4	5	6	7	8	9	10	11	12
1	Nalbari (MB)	105	60	45	33	14	19	85.4	92.3	77.6	14.7
2	Tihu (TC)	43	20	23	17	7	10	81.1	87	76.7	10.3
	<b>Nalbari (Urban)</b>	<b>148</b>	<b>80</b>	<b>68</b>	<b>50</b>	<b>21</b>	<b>29</b>	<b>84.1</b>	<b>90.9</b>	<b>77.3</b>	<b>13.6</b>

In urban area of the District Nalbari, the percentage of literate persons of Scheduled Tribes population is 84.1 percent. The male literates show a higher rate of percentage than the female literates with a gap in literacy rate of 13.6 percent. The

Nalbari MB shows the highest percentage of literates with 85.4 percent followed by Tihu Town Committee with 81.1 percent. The gap of male/female in two towns is between 10.3 to 14.7 percent.

**TABLE - 31  
NUMBER AND PERCENTAGE OF MAIN WORKERS, MARGINAL WORKERS, AND NON-WORKERS BY SEX IN TAHSILS, 2001**

Sl No	Name of Tahsil	Persons / Males / Females	Total population	Main workers		Marginal workers		Total workers (Main and marginal workers)		Non workers	
				Number	Percentage	Number	Percentage	Number	Percentage	Number	Percentage
1	2	3	4	5	6	7	8	9	10	11	12
1	Baska	Persons	184,546	54,628	29.6	22,668	12.3	77,296	41.9	107,250	58.1
		Males	93,814	40,883	43.6	7,639	8.1	48,522	51.7	45,292	48.3
		Females	90,732	13,745	15.1	15,029	16.6	28,774	31.7	61,958	68.3
2	Barama	Persons	58,555	14,372	24.5	5,513	9.4	19,885	34.0	38,670	66.0
		Males	30,139	11,950	39.6	2,299	7.6	14,249	47.3	15,890	52.7
		Females	28,416	2,422	8.5	3,214	11.3	5,636	19.8	22,780	80.2
3	Tihu	Persons	79,534	18,844	23.7	4,028	5.1	22,872	28.8	56,662	71.2
		Males	40,780	16,854	41.3	2,153	5.3	19,007	46.6	21,773	53.4
		Females	38,754	1,990	5.1	1,875	4.8	3,865	10.0	34,889	90.0
4	Pachim Nalbari	Persons	134,587	30,184	22.4	7,706	5.7	37,890	28.2	96,697	71.8
		Males	69,640	27,319	39.2	3,527	5.1	30,846	44.3	38,794	55.7
		Females	64,947	2,865	4.4	4,179	6.4	7,044	10.8	57,903	89.2
5	Barkhetri	Persons	163,186	40,843	25.0	12,988	8.0	53,831	33.0	109,355	67.0
		Males	84,724	34,030	40.2	5,529	6.5	39,559	46.7	45,165	53.3
		Females	78,462	6,813	8.7	7,459	9.5	14,272	18.2	64,190	81.8

## ANALYTICAL NOTE

**TABLE -31**  
**NUMBER AND PERCENTAGE OF MAIN WORKERS, MARGINAL WORKERS, AND NON-WORKERS BY SEX IN**  
**TAHSILS, 2001**

Sl No	Name of Tahsil	Persons / Males / Females	Total population	Main workers		Marginal workers		Total workers (Main and marginal workers)		Non workers	
				Number	Percentage	Number	Percentage	Number	Percentage	Number	Percentage
1	2	3	4	5	6	7	8	9	10	11	12
6	Barbhag	Persons	72,258	15,933	22.1	5,053	7.0	20,986	29.0	51,272	71.0
		Males	37,151	14,163	38.1	2,811	7.6	16,974	45.7	20,177	54.3
		Females	35,107	1,770	5.0	2,242	6.4	4,012	11.4	31,095	88.6
7	Nalbari	Persons	160,350	39,857	24.9	7,581	4.7	47,438	29.6	112,912	70.4
		Males	83,050	34,498	41.5	3,955	4.8	38,453	46.3	44,597	53.7
		Females	77,300	5,359	6.9	3,626	4.7	8,985	11.6	68,315	88.4
8	Ghograpar	Persons	81,009	19,458	24.0	3,915	4.8	23,373	28.9	57,636	71.1
		Males	42,440	18,342	43.2	2,100	4.9	20,442	48.2	21,998	51.8
		Females	38,569	1,116	2.9	1,815	4.7	2,931	7.6	35,638	92.4
9	Tamulpur	Persons	214,799	57,546	26.8	22,815	10.6	80,361	37.4	134,438	62.6
		Males	110,637	47,718	43.1	8,963	8.1	56,681	51.2	53,956	48.8
		Females	104,162	9,828	9.4	13,852	13.3	23,680	22.7	80,482	77.3
<b>District Total:</b>		Persons	<b>1,148,824</b>	<b>291,665</b>	<b>25.4</b>	<b>92,267</b>	<b>8.0</b>	<b>383,932</b>	<b>33.4</b>	<b>764,892</b>	<b>66.6</b>
		Males	<b>592,375</b>	<b>245,757</b>	<b>41.5</b>	<b>38,976</b>	<b>6.6</b>	<b>284,733</b>	<b>48.1</b>	<b>307,642</b>	<b>51.9</b>
		Females	<b>556,449</b>	<b>45,908</b>	<b>8.3</b>	<b>53,291</b>	<b>9.6</b>	<b>99,199</b>	<b>17.8</b>	<b>457,250</b>	<b>82.2</b>

Total workers which include Main workers and Marginal workers in the District are 33.4 percent of the total population. The percentage of male workers, however, are higher in category of Main workers whose percentage is 41.5 percent. The female non-workers dominate the non-workers people with a record of 82.2 percent. Marginal workers are few in numbers approximately 92 thousand with a percentage of 8.0 percent. Among the tahsils, Baska Revenue Circle records the highest

percentage of Main workers with 29.6 percent and Barbhag Revenue Circle records the lowest proportion with 22.1 percent. In the category of non-workers, however Pachim Nalbari Revenue Circle shows the highest percentage with 71.8 percent and Baska Revenue Circle shows the lowest with 58.1 percent. The female Marginal workers in Baska Revenue Circle shows the highest proportion of 16.6 percent and Tihu Revenue Circle shows the lowest with 4.8 percent among the tahsils.

**TABLE -32**  
**NUMBER AND PERCENTAGE OF MAIN WORKERS, MARGINAL WORKERS, AND NON-WORKERS BY SEX IN**  
**CD BLOCKS, 2001**

Sl No	Name of CD Block	Persons / Males / Females	Total population	Main workers		Marginal workers		Total workers (Main and marginal workers)		Non workers	
				Number	Percentage	Number	Percentage	Number	Percentage	Number	Percentage
1	2	3	4	5	6	7	8	9	10	11	12
1	Baska	Persons	103,475	31,116	30.1	12,608	12.2	43,724	42.3	59,751	57.7
		Males	52,377	22,902	43.7	4,453	8.5	27,355	52.2	25,022	47.8
		Females	51,098	8,214	16.1	8,155	16	16,369	32	34,729	68
2	Dham Dhama	Persons	81,071	23,512	29	10,060	12.4	33,572	41.4	47,499	58.6
		Males	41,437	17,981	43.4	3,186	7.7	21,167	51.1	20,270	48.9
		Females	39,634	5,531	14	6,874	17.3	12,405	31.3	27,229	68.7
3	Tihu-Barama	Persons	79,384	19,647	24.7	6,601	8.3	26,248	33.1	53,136	66.9
		Males	41,073	16,631	40.5	2,912	7.1	19,543	47.6	21,530	52.4
		Females	38,311	3,016	7.9	3,689	9.6	6,705	17.5	31,606	82.5
4	Tihu	Persons	54,402	12,250	22.5	2,902	5.3	15,152	27.9	39,250	72.1
		Males	27,574	11,048	40.1	1,511	5.5	12,559	45.5	15,015	54.5
		Females	26,828	1,202	4.5	1,391	5.2	2,593	9.7	24,235	90.3
5	Madhupur	Persons	45,968	11,587	25.2	3,561	7.7	15,148	33	30,820	67
		Males	23,802	9,372	39.4	1,490	6.3	10,862	45.6	12,940	54.4
		Females	22,166	2,215	10	2,071	9.3	4,286	19.3	17,880	80.7
6	Pachim Nalbari	Persons	112,928	25,249	22.4	6,461	5.7	31,710	28.1	81,218	71.9
		Males	58,399	22,854	39.1	2,930	5	25,784	44.2	32,615	55.8
		Females	54,529	2,395	4.4	3,531	6.5	5,926	10.9	48,603	89.1

**DISTRICT CENSUS HANDBOOK : NALBARI DISTRICT**

**TABLE - 32  
NUMBER AND PERCENTAGE OF MAIN WORKERS, MARGINAL WORKERS, AND NON-WORKERS BY SEX IN  
CD BLOCKS, 2001**

Sl No	Name of CD Block	Persons / Males / Females	Total population	Main workers		Marginal workers		Total workers (Main and marginal workers)		Non workers	
				Number	Percentage	Number	Percentage	Number	Percentage	Number	Percentage
1	2	3	4	5	6	7	8	9	10	11	12
7	Barkhetri	Persons	163,186	40,843	25.0	12,988	8.0	53,831	33.0	109,355	67.0
		Males	84,724	34,030	40.2	5,529	6.5	39,559	46.7	45,165	53.3
		Females	78,462	6,813	8.7	7,459	9.5	14,272	18.2	64,190	81.8
8	Barbhag	Persons	58,613	12,861	21.9	4,324	7.4	17,185	29.3	41,428	70.7
		Males	30,124	11,420	37.9	2,278	7.6	13,698	45.5	16,426	54.5
		Females	28,489	1,441	5.1	2,046	7.2	3,487	12.2	25,002	87.8
9	Barigog-Banbhag	Persons	94,654	22,530	23.8	4,644	4.9	27,174	28.7	67,480	71.3
		Males	49,467	21,085	42.6	2,633	5.3	23,718	47.9	25,749	52.1
		Females	45,187	1,445	3.2	2,011	4.5	3,456	7.6	41,731	92.4
10	Pub-Nalbari	Persons	112,858	26,400	23.4	5,068	4.5	31,468	27.9	81,390	72.1
		Males	58,371	23,702	40.6	2,940	5.0	26,642	45.6	31,729	54.4
		Females	54,487	2,698	5.0	2,128	3.9	4,826	8.9	49,661	91.1
11	Tamulpur	Persons	126,326	32,545	25.8	14,840	11.7	47,385	37.5	78,941	62.5
		Males	65,240	27,562	42.2	5,723	8.8	33,285	51.0	31,955	49.0
		Females	61,086	4,983	8.2	9,117	14.9	14,100	23.1	46,986	76.9
12	Nagriulli	Persons	88,473	25,001	28.3	7,975	9.0	32,976	37.3	55,497	62.7
		Males	45,397	20,156	44.4	3,240	7.1	23,396	51.5	22,001	48.5
		Females	43,076	4,845	11.2	4,735	11.0	9,580	22.2	33,496	77.8
<b>District (Rural) Total: Persons</b>			<b>1,121,338</b>	<b>283,541</b>	<b>25.3</b>	<b>92,032</b>	<b>8.2</b>	<b>375,573</b>	<b>33.5</b>	<b>745,765</b>	<b>66.5</b>
<b>Males</b>			<b>577,985</b>	<b>238,743</b>	<b>41.3</b>	<b>38,825</b>	<b>6.7</b>	<b>277,568</b>	<b>48</b>	<b>300,417</b>	<b>52.0</b>
<b>Females</b>			<b>543,353</b>	<b>44,798</b>	<b>8.2</b>	<b>53,207</b>	<b>9.8</b>	<b>98,005</b>	<b>18</b>	<b>445,348</b>	<b>82.0</b>

Out of 1,121,338 rural populations of the District, 33.5 percent are found to be workers. In further breakup of workers 25.3 percent are Main workers and 8.2 percent are Marginal workers. Here too the male workers numbering about 318,701 persons or 48 percent is higher than the female workers whereas the female non-workers dominate the non-worker section with

82 percent. Among the CD Blocks, in case of percentage of the Main workers, Baska CD Block stands highest with 40.1 percent and Barbhag CD Block have lowest 21.9 percent. However in non-workers, Pachim Nalbari CD Block is recorded the highest percentage of non-workers with 71.9 percent and Baska CD Block is lowest with 57.7 percent among all the CD Blocks.

**TABLE - 33  
NUMBER AND PERCENTAGE OF MAIN WORKERS, MARGINAL WORKERS, AND NON-WORKERS BY SEX IN  
URBAN AGGLOMERATIONS / TOWNS, 2001**

Sl No	Name and urban status of UA / Town	Persons / Males / Females	Total population	Main workers		Marginal workers		Total workers (Main and marginal workers)		Non workers	
				Number	Percentage	Number	Percentage	Number	Percentage	Number	Percentage
1	2	3	4	5	6	7	8	9	10	11	12
1	Nalbari (MB)	Persons	23,183	6,805	29.4	197	0.8	7,002	30.2	16,181	69.8
		Males	12,118	5,889	48.6	122	1	6,011	49.6	6,107	50.4
		Females	11,065	916	8.3	75	0.7	991	9	10,074	91
2	Tihu (TC)	Persons	4,303	1,319	30.7	38	0.9	1,357	31.5	2,946	68.5
		Males	2,272	1,125	49.5	29	1.3	1,154	50.8	1,118	49.2
		Females	2,031	194	9.6	9	0.4	203	10	1,828	90
<b>District (Urban) Total: Persons</b>			<b>27,486</b>	<b>8,124</b>	<b>29.6</b>	<b>235</b>	<b>0.9</b>	<b>8,359</b>	<b>30.4</b>	<b>19,127</b>	<b>69.6</b>
<b>Males</b>			<b>14,390</b>	<b>7,014</b>	<b>48.7</b>	<b>151</b>	<b>1</b>	<b>7,165</b>	<b>49.8</b>	<b>7,225</b>	<b>50.2</b>
<b>Females</b>			<b>13,096</b>	<b>1,110</b>	<b>8.5</b>	<b>84</b>	<b>0.6</b>	<b>1,194</b>	<b>9.1</b>	<b>11,902</b>	<b>90.9</b>

The District urban population is 27,486 where the total workers constitute 30.4 percent and the non-workers constitutes 69.6 percent. Further in breaking up of the total workers to Main workers and Marginal workers it is noticed that out of 8,359 total workers in the District 29.6 percent are Main workers and 0.9 percent are Marginal workers. The male Main workers with

48.7 percent are more than the female Main workers which forms only 8.5 percent. But in non-workers, the female non-workers with 90.9 percent are higher to the percentage of male non-workers. In case of Marginal workers, female Marginal workers with 0.6 percent are less than male Marginal workers with 1 percent.

## ANALYTICAL NOTE

**TABLE - 34**  
**DISTRIBUTION OF WORKERS BY SEX IN FOUR CATEGORIES OF ECONOMIC ACTIVITY IN TAHSILS, 2001**

Sl. No.	Name of Tahsil	Persons / Males / Females	Total population	Total number of workers (Main + Marginal)	Category of workers			
					Cultivators	Agricultural Labourers	Household Industry workers	Other workers
1	2	3	4	5	6	7	8	9
1	Baska	Persons	184,546	77,296 (41.9)	39,467 (51.1)	15,389 (19.9)	3,252 (4.2)	19,188 (24.8)
		Males	93,814	48,522 (51.7)	25,646 (52.9)	8,012 (16.5)	922 (1.9)	13,942 (28.7)
		Females	90,732	28,774 (31.7)	13,821 (48.0)	7,377 (25.6)	2,330 (8.1)	5,246 (18.2)
2	Barama	Persons	58,555	19,885 (34.0)	8,389 (42.2)	3,134 (15.8)	572 (2.9)	7,790 (39.2)
		Males	30,139	14,249 (47.3)	6,044 (42.4)	1,981 (13.9)	250 (1.8)	5,974 (41.9)
		Females	28,416	5,636 (19.8)	2,345 (41.6)	1,153 (20.5)	322 (5.7)	1,816 (32.2)
3	Tihu	Persons	79,534	22,872 (28.8)	6,594 (28.8)	2,150 (9.4)	1,071 (4.7)	13,057 (57.1)
		Males	40,780	19,007 (46.6)	5,838 (30.7)	1,384 (7.3)	416 (2.2)	11,369 (59.8)
		Females	38,754	3,865 (10.0)	756 (19.6)	766 (19.8)	655 (16.9)	1,688 (43.7)
4	Pachim Nalbari	Persons	134,587	37,890 (28.2)	8,343 (22.0)	2,769 (7.3)	3,665 (9.7)	23,113 (61.0)
		Males	69,640	30,846 (44.3)	7,076 (22.9)	2,317 (7.5)	966 (3.1)	20,487 (66.4)
		Females	64,947	7,044 (10.8)	1,267 (18.0)	452 (6.4)	2,699 (38.3)	2,626 (37.3)
5	Barkhetri	Persons	163,186	53,831 (33.0)	25,079 (46.6)	8,345 (15.5)	3,877 (7.2)	16,530 (30.7)
		Males	84,724	39,559 (46.7)	20,188 (51.0)	5,723 (14.5)	747 (1.9)	12,901 (32.6)
		Females	78,462	14,272 (18.2)	4,891 (34.3)	2,622 (18.4)	3,130 (21.9)	3,629 (25.4)
6	Barbhag	Persons	72,258	20,986 (29.0)	3,486 (16.6)	1,358 (6.5)	2,136 (10.2)	14,006 (66.7)
		Males	37,151	16,974 (45.7)	3,278 (19.3)	1,172 (6.9)	460 (2.7)	12,064 (71.1)
		Females	35,107	4,012 (11.4)	208 (5.2)	186 (4.6)	1,676 (41.8)	1,942 (48.4)
7	Nalbari	Persons	160,350	47,438 (29.6)	8,623 (18.2)	2,891 (6.1)	3,136 (6.6)	32,788 (69.1)
		Males	83,050	38,453 (46.3)	6,793 (17.7)	2,263 (5.9)	1,310 (3.4)	28,087 (73.0)
		Females	77,300	8,985 (11.6)	1,830 (20.4)	628 (7.0)	1,826 (20.3)	4,701 (52.3)
8	Ghograpar	Persons	81,009	23,373 (28.9)	8,564 (36.6)	3,529 (15.1)	981 (4.2)	10,299 (44.1)
		Males	42,440	20,442 (48.2)	7,521 (36.8)	2,959 (14.5)	377 (1.8)	9,585 (46.9)
		Females	38,569	2,931 (7.6)	1,043 (35.6)	570 (19.4)	604 (20.6)	714 (24.4)
9	Tamulpur	Persons	214,799	80,361 (37.4)	37,701 (46.9)	14,216 (17.7)	3,445 (4.3)	24,999 (31.1)
		Males	110,637	56,681 (51.2)	28,482 (50.2)	8,362 (14.8)	1,375 (2.4)	18,462 (32.6)
		Females	104,162	23,680 (22.7)	9,219 (38.9)	5,854 (24.7)	2,070 (8.7)	6,537 (27.6)

**DISTRICT CENSUS HANDBOOK NALBARI DISTRICT**

**TABLE -34**

**DISTRIBUTION OF WORKERS BY SEX IN FOUR CATEGORIES OF ECONOMIC ACTIVITY IN TAHSILS, 2001**

Sl No	Name of Tahsil	Persons / Males / Females	Total population	Total number of workers (Main + Marginal)	Category of workers			
					Cultivators	Agricultural Labourers	Household Industry workers	Other workers
1	2	3	4	5	6	7	8	9
	<b>District Total:</b>	<b>Persons</b>	<b>1,148,824</b>	<b>383,932</b>	<b>146,246</b>	<b>53,781</b>	<b>22,135</b>	<b>161,770</b>
				(33.4)	(38.1)	(14.0)	(5.8)	(42.1)
		<b>Males</b>	<b>592,375</b>	<b>284,733</b>	<b>110,866</b>	<b>34,173</b>	<b>6,823</b>	<b>132,871</b>
				(48.1)	(38.9)	(12.0)	(2.4)	(46.7)
		<b>Females</b>	<b>556,449</b>	<b>99,199</b>	<b>35,380</b>	<b>19,608</b>	<b>15,312</b>	<b>28,899</b>
				(17.8)	(35.7)	(19.8)	(15.4)	(29.1)

Note Percent of Worker to total worker are given in brackets

Out of 383,932 total numbers of workers in the District, four category of workers are categorized as (a) Other Workers having 42.1 percent, (b) Cultivators with 38.1 percent, (c) Agricultural laborers with 14.0 percent and (d) Household

Industry Workers with 3.7 percent. In male-female breakup it is noticed that in all four categories of workers, male workers are more than female workers in terms of numbers of persons and percentage.

**TABLE - 35**

**DISTRIBUTION OF WORKERS BY SEX IN FOUR CATEGORIES OF ECONOMIC ACTIVITY IN CD BLOCKS, 2001**

Sl No	Name of CD Block	Persons / Males / Females	Total population	Total number of workers (Main + Marginal)	Category of workers			
					Cultivators	Agricultural Labourers	Household Industry workers	Other workers
1	2	3	4	5	6	7	8	9
1	Baska	Persons	103,475	43,724	21,776	8,747	1,635	11,566
				(42.3)	(49.8)	(20.0)	(3.7)	(26.5)
		Males	52,377	27,355	14,198	4,454	449	8,254
				(52.2)	(51.9)	(16.3)	(1.6)	(30.2)
		Females	51,098	16,369	7,578	4,293	1,186	3,312
				(32.0)	(46.3)	(26.2)	(7.2)	(20.2)
2	Dham Dhama	Persons	81,071	33,572	17,691	6,642	1,617	7,622
				(41.4)	(52.7)	(19.8)	(4.8)	(22.7)
		Males	41,437	21,167	11,448	3,558	473	5,688
				(51.1)	(54.1)	(16.8)	(2.2)	(26.9)
		Females	39,634	12,405	6,243	3,084	1,144	1,934
				(31.3)	(50.3)	(24.9)	(9.2)	(15.6)
3	Tihu-Barama	Persons	79,384	26,248	10,392	3,804	701	11,351
				(33.1)	(39.6)	(14.5)	(2.7)	(43.2)
		Males	41,073	19,543	7,858	2,508	298	8,879
				(47.6)	(40.2)	(12.8)	(1.5)	(45.4)
		Females	38,311	6,705	2,534	1,296	403	2,472
				(17.5)	(37.8)	(19.3)	(6.0)	(36.9)
4	Tihu	Persons	54,402	15,152	4,590	1,480	942	8,140
				(27.9)	(30.3)	(9.8)	(6.2)	(53.7)
		Males	27,574	12,559	4,023	857	368	7,311
				(45.5)	(32.0)	(6.8)	(2.9)	(58.2)
		Females	26,828	2,593	567	623	574	829
				(9.7)	(21.9)	(24.0)	(22.1)	(32.0)
5	Madhupur	Persons	45,968	15,148	5,373	994	1,010	7,771
				(33.0)	(35.5)	(6.6)	(6.7)	(51.3)
		Males	23,802	10,862	3,741	670	347	6,104
				(45.6)	(34.4)	(6.2)	(3.2)	(56.2)
		Females	22,166	4,286	1,632	324	663	1,667
				(19.3)	(38.1)	(7.6)	(15.5)	(38.9)
6	Pachim Nalbari	Persons	112,928	31,710	6,194	2,373	3,236	19,907
				(28.1)	(19.5)	(7.5)	(10.2)	(62.8)
		Males	58,399	25,784	5,464	1,999	783	17,538
				(44.2)	(21.2)	(7.8)	(3.0)	(68.0)
		Females	54,529	5,926	730	374	2,453	2,369
				(10.9)	(12.3)	(6.3)	(41.4)	(40.0)



## ANALYTICAL NOTE

**TABLE - 35**  
**DISTRIBUTION OF WORKERS BY SEX IN FOUR CATEGORIES OF ECONOMIC ACTIVITY IN CD BLOCKS,**  
**2001**

Sl No	Name of CD Block	Persons / Males / Females	Total population	Total number of workers (Main + Marginal)	Category of workers			
					Cultivators	Agricultural Labourers	Household Industry workers	Other workers
1	2	3	4	5	6	7	8	9
7	Barkhetri	Persons	163,186	53,831 (33.0)	25,079 (46.6)	8,345 (15.5)	3,877 (7.2)	16,530 (30.7)
		Males	84,724	39,559 (46.7)	20,188 (51.0)	5,723 (14.5)	747 (1.9)	12,901 (32.6)
		Females	78,462	14,272 (18.2)	4,891 (34.3)	2,622 (18.4)	3,130 (21.9)	3,629 (25.4)
8	Barbhag	Persons	58,613	17,185 (29.3)	2,708 (15.8)	974 (5.7)	1,904 (11.1)	11,599 (67.5)
		Males	30,124	13,698 (45.5)	2,537 (18.5)	814 (5.9)	410 (3.0)	9,937 (72.5)
		Females	28,489	3,487 (12.2)	171 (4.9)	160 (4.6)	1,494 (42.8)	1,662 (47.7)
9	Bargog-Banbhag	Persons	94,654	27,174 (28.7)	9,342 (34.4)	3,913 (14.4)	1,213 (4.5)	12,706 (46.8)
		Males	49,467	23,718 (47.9)	8,262 (34.8)	3,317 (14.0)	427 (1.8)	11,712 (49.4)
		Females	45,187	3,456 (7.6)	1,080 (31.3)	596 (17.2)	786 (22.7)	994 (28.8)
10	Pub-Nalbari	Persons	112,858	31,468 (27.9)	5,365 (17.0)	2,283 (7.3)	2,415 (7.7)	21,405 (68.0)
		Males	58,371	26,642 (45.6)	4,642 (17.4)	1,901 (7.1)	1,063 (4.0)	19,036 (71.5)
		Females	54,487	4,826 (8.9)	723 (15.0)	382 (7.9)	1,352 (28.0)	2,369 (49.1)
11	Tamulpur	Persons	126,326	47,385 (37.5)	21,513 (45.4)	8,411 (17.8)	2,221 (4.7)	15,240 (32.2)
		Males	65,240	33,285 (51.0)	15,802 (47.5)	4,620 (13.9)	906 (2.7)	11,957 (35.9)
		Females	61,086	14,100 (23.1)	5,711 (40.5)	3,791 (26.9)	1,315 (9.3)	3,283 (23.3)
12	Nagrijuilli	Persons	88,473	32,976 (37.3)	16,188 (49.1)	5,805 (17.6)	1,224 (3.7)	9,759 (29.6)
		Males	45,397	23,396 (51.5)	12,680 (54.2)	3,742 (16.0)	469 (2.0)	6,505 (27.8)
		Females	43,076	9,580 (22.2)	3,508 (36.6)	2,063 (21.5)	755 (7.9)	3,254 (34.0)
<b>District (Rural) Total:</b>		<b>Persons</b>	<b>1,121,338</b>	<b>375,573</b> <b>(33.5)</b>	<b>146,211</b> <b>(38.9)</b>	<b>53,771</b> <b>(14.3)</b>	<b>21,995</b> <b>(5.9)</b>	<b>153,596</b> <b>(40.9)</b>
		<b>Males</b>	<b>577,985</b>	<b>277,568</b> <b>(48.0)</b>	<b>110,843</b> <b>(39.9)</b>	<b>34,163</b> <b>(12.3)</b>	<b>6,740</b> <b>(2.4)</b>	<b>125,822</b> <b>(45.3)</b>
		<b>Females</b>	<b>543,353</b>	<b>98,005</b> <b>(18.0)</b>	<b>35,368</b> <b>(36.1)</b>	<b>19,608</b> <b>(20.0)</b>	<b>15,255</b> <b>(15.6)</b>	<b>27,774</b> <b>(28.3)</b>

Note: Percent of Worker to total worker are given in brackets

Economic activity of the rural people of Nalbari is shown in the table in four different categories of workers. Out of 375,573 total numbers of workers in the rural of the District, large number of persons take Other Works as Main work and thus constitutes 40.9 percent followed by cultivators with 38.9 percent. The other category of workers, Agricultural labourers record 14.3 percent. There are few people in the district who

took household Industry either as Main work or as Marginal work and the percentage of such workers shows 5.9 percent. As discuss in the previous table, the male workers in all four categories are more than the female workers in terms of absolute figures. In all 12 CD Blocks of the District, people are found to be engaged in all four categories of work and largely in Other works and Cultivation.

**DISTRICT CENSUS HANDBOOK : NALBARI DISTRICT**

**TABLE - 36  
DISTRIBUTION OF WORKERS BY SEX IN FOUR CATEGORIES OF ECONOMIC ACTIVITY OF URBAN  
AGGLOMERATIONS / TOWNS, 2001**

Sl No	Name and urban status of UA / Town	Persons / Males / Females	Total population	Total number of workers (Main + Marginal)	Category of workers			
					Cultivators	Agricultural Labourers	Household Industry workers	Other workers
1	2	3	4	5	6	7	8	9
2	Nalbari (MB)	Persons	23,183	7,002 (30.2)	34 (0.5)	10 (0.1)	140 (2.0)	6,818 (97.4)
		Males	12,118	6,011 (49.6)	22 (0.4)	10 (0.2)	83 (1.4)	5,896 (98.1)
		Females	11,065	991 (9.0)	12 (1.2)	0 (0.0)	57 (5.8)	922 (93.0)
1	Tihu (TC)	Persons	4,303	1,357 (31.5)	1 (0.1)	0 (0.0)	0 (0.0)	1,356 (99.9)
		Males	2,272	1,154 (50.8)	1 (0.1)	0 (0.0)	0 (0.0)	1,153 (99.9)
		Females	2,031	203 (10.0)	0 (0.0)	0 (0.0)	0 (0.0)	203 (100.0)
<b>District (Urban) Total:</b>		<b>Persons</b>	<b>27,486</b>	<b>8,359 (30.4)</b>	<b>35 (0.4)</b>	<b>10 (0.1)</b>	<b>140 (1.7)</b>	<b>8,174 (97.8)</b>
		<b>Males</b>	<b>14,390</b>	<b>7,165 (49.8)</b>	<b>23 (0.3)</b>	<b>10 (0.1)</b>	<b>83 (1.2)</b>	<b>7,049 (98.4)</b>
		<b>Females</b>	<b>13,096</b>	<b>1,194 (9.1)</b>	<b>12 (1.0)</b>	<b>0 (0.0)</b>	<b>57 (4.8)</b>	<b>1,125 (94.2)</b>

Almost all urban people of the District are engaged as Other workers. They constitute approximately 98 percent of the total urban workers. The Household Industry workers constitute approximately 2.0 percent and other two categories are less than one percent. As in the case of rural, the male workers in all the four categories in urban are also more than the female workers in terms of absolute figures.

**Inset Tables Based on Village Directory and Town Directory Data :- :-**

**TABLE - 37  
DISTRIBUTION OF VILLAGES ACCORDING TO AVAILABILITY OF DIFFERENT AMENITIES, 2001**

Sl No	Name of CD Block	Number of inhabited villages	Type of amenity available				Percentage of literates					
			Educa- tion	Medical	Improved drinking water*	Post Office #	Tele- phone	Transport communi- cations \$	Banks	Agricul- tural Credit Societies	Approach by pucca road	Power supply
1	2	3	4	5	6	7	8	9	10	11	12	13
1	Baska	78 (100)	78 (100.0)	19 (24.4)	71 (91.0)	25 (32.1)	0 (0.0)	30 (38.5)	5 (6.4)	0 (0.0)	34 (43.6)	71 (91.0)
2	Dham Dhama	53 (100)	53 (100.0)	33 (62.3)	50 (94.3)	26 (49.1)	1 (1.9)	32 (60.4)	1 (1.9)	0 (0.0)	41 (77.4)	45 (84.9)
3	Tihu-Barama	53 (100)	53 (100.0)	13 (24.5)	53 (100.0)	17 (32.1)	10 (18.9)	36 (67.9)	2 (3.8)	0 (0.0)	41 (77.4)	51 (96.2)
4	Tihu	27 (100)	27 (100.0)	14 (51.9)	27 (100.0)	8 (29.6)	7 (25.9)	21 (77.8)	2 (7.4)	2 (7.4)	6 (22.2)	27 (100.0)
5	Madhupur	29 (100)	29 (100.0)	9 (31.0)	29 (100.0)	14 (48.3)	0 (0.0)	18 (62.1)	3 (10.3)	0 (0.0)	20 (69.0)	28 (96.6)
6	Pachim Nalbari	48 (100)	46 (95.8)	20 (41.7)	48 (100.0)	23 (47.9)	0 (0.0)	30 (62.5)	5 (10.4)	3 (6.3)	27 (56.3)	43 (89.6)
7	Barkhetri	97 (100)	84 (86.6)	21 (21.6)	94 (96.9)	31 (32.0)	2 (2.1)	38 (39.2)	5 (5.2)	0 (0.0)	36 (37.1)	70 (72.2)
8	Barbhag	51 (100)	50 (98.0)	7 (13.7)	51 (100.0)	15 (29.4)	10 (19.6)	19 (37.3)	4 (7.8)	0 (0.0)	24 (47.1)	51 (100.0)
9	Barigog-Banbhag	95 (100)	93 (97.9)	14 (14.7)	94 (98.9)	11 (11.6)	4 (4.2)	29 (30.5)	2 (2.1)	1 (1.1)	10 (10.5)	89 (93.7)
10	Pub-Nalbari	84 (100)	79 (94.0)	21 (25.0)	82 (97.6)	37 (44.0)	3 (3.6)	36 (42.9)	1 (1.2)	0 (0.0)	69 (82.1)	82 (97.6)
11	Tarnulpur	108 (100)	103 (95.4)	6 (5.6)	105 (97.2)	36 (33.3)	2 (1.9)	42 (38.9)	7 (6.5)	0 (0.0)	41 (38.0)	103 (95.4)

## ANALYTICAL NOTE

**TABLE - 37**  
**DISTRIBUTION OF VILLAGES ACCORDING TO AVAILABILITY OF DIFFERENT AMENITIES, 2001**

Sl. No.	Name of CD Block	Number of inhabited villages	Type of amenity available				Percentage of literates					
			Educa- tion	Medical	Improved drinking water*	Post Office #	Tele- phone	Transport communi- cations \$	Banks	Agricul- tural Credit Societies	Approach by pucca road	Power supply
1	2	3	4	5	6	7	8	9	10	11	12	13
12	Nagrijuilli	75 (100)	74 (98.7)	2 (2.7)	69 (92.0)	19 (25.3)	1 (1.3)	31 (41.3)	1 (1.3)	0 (0.0)	26 (34.7)	73 (97.3)
District Total:		798 (100)	769 (96.4)	179 (22.4)	773 (96.9)	262 (32.8)	40 (5.0)	362 (45.4)	38 (4.8)	6 (0.8)	375 (47.0)	733 (91.9)

Note - Percentages are given in brackets

\* Based on the improved drinking water source, drinking water supply has been classified as 'Improved' or otherwise. If the household has access to drinking water supplied from a tap or a hand pump / tube well situated within or outside the premises it is considered as having access to 'Improved drinking water source'. However, the concept of improved drinking water is state specific and this is to be considered accordingly # Post office includes Post office, telegraph office and Post and telegraph office

\$ Transport communication includes bus service, rail facility and navigable waterways.

In rural of Nalbari District, the types of amenities available in the village are mostly Education, Improved Drinking Water and Power supply. Out of 798 inhabited villages in the District, 96.4 percent or 769 villages are having access to education and 96.9 percent or 773 villages in the District are having access to Improved Drinking Water. Power supply to the villages has tremendously improved as 91.9 percent or 733 villages are having electricity. However, 47 percent of villages are having access to approach by Pucca Road facilities and 45.4 percent of villages are having access to Transport Communication facilities in the District. Most of the villages

are not having access to Medical facilities, out of 798 villages only 179 villages or 22.4 percent recorded as having access to Medical amenities. Very few villages are having Post Office and Telephone facilities with only 32.8 percent and 5.0 percent respectively. The other amenities like Banks and Agricultural Credit Societies are not available in most of the villages. The percentage of villages recorded as 4.8 percent against having access to Banks and less than one percent villages are having access to Agricultural Credit Societies. Some amenities like Telephone; Agricultural Credit Societies are not available in villages of some CD Blocks of the District.

**TABLE - 38**  
**NUMBER AND PERCENT OF RURAL POPULATION SERVED BY DIFFERENT AMENITIES, 2001**

Sl. No.	Name of CD Block	Total population of inhabited villages	Type of amenity available				Percentage of literates					
			Educa- tion	Medical	Improved drinking water*	Post Office #	Tele- phone	Transport communi- cations \$	Banks	Agricul- tural Credit Societies	Approach by pucca road	Power supply
1	2	3	4	5	6	7	8	9	10	11	12	13
1	Baska	103,475 (100)	103,475 (100.0)	30,856 (29.8)	94,851 (91.7)	42,671 (41.2)	0 (0.0)	45,364 (43.8)	6,730 (6.5)	0 (0.0)	42,361 (40.9)	96,806 (93.6)
2	Dham Dham	81,071 (100)	81,071 (100.0)	53,518 (66.0)	75,279 (92.9)	48,016 (59.2)	459 (0.6)	52,788 (65.1)	3,129 (3.9)	0 (0.0)	69,788 (86.1)	74,957 (92.5)
3	Tihu-Barama	79,384 (100)	79,384 (100.0)	19,902 (25.1)	79,384 (100.0)	31,613 (39.8)	14,830 (18.7)	57,234 (72.1)	3,144 (4.0)	0 (0.0)	60,248 (75.9)	78,188 (98.5)
4	Tihu	54,402 (100)	54,402 (100.0)	30,161 (55.4)	54,402 (100.0)	24,606 (45.2)	18,705 (34.4)	43,884 (80.7)	4,424 (8.1)	5,919 (10.9)	11,372 (20.9)	54,402 (100.0)
5	Madhupur	45,968 (100)	45,968 (100.0)	17,296 (37.6)	45,968 (100.0)	28,016 (60.9)	0 (0.0)	26,609 (57.9)	7,656 (16.7)	0 (0.0)	36,361 (79.1)	45,190 (98.3)
6	Pachim Nalbari	112,928 (100)	112,289 (99.4)	60,419 (53.5)	112,928 (100.0)	73,735 (65.3)	0 (0.0)	79,282 (70.2)	27,412 (24.3)	7,493 (6.6)	79,136 (70.1)	110,401 (97.8)
7	Barkhetri	163,186 (100)	160,478 (98.3)	32,895 (20.2)	162,451 (99.5)	64,827 (39.7)	7,815 (4.8)	70,810 (43.4)	19,897 (12.2)	0 (0.0)	74,938 (45.9)	124,006 (76.0)
8	Barbhag	58,613 (100)	58,497 (99.8)	14,948 (25.5)	58,613 (100.0)	29,227 (49.9)	21,646 (36.9)	32,908 (56.1)	11,511 (19.6)	0 (0.0)	35,447 (60.5)	58,613 (100.0)
9	Barigog-Banbhag	94,654 (100)	94,296 (99.6)	17,870 (18.9)	93,049 (98.3)	17,931 (18.9)	6,084 (6.4)	31,505 (33.3)	3,320 (3.5)	1,724 (1.8)	11,633 (12.3)	86,748 (91.6)
10	Pub-Nalbari	112,858 (100)	111,725 (99.0)	40,834 (36.2)	110,695 (98.1)	72,655 (64.4)	9,125 (8.1)	59,511 (52.7)	430 (0.4)	0 (0.0)	102,954 (91.2)	112,544 (99.7)
11	Tamulpur	126,326 (100)	117,532 (93.0)	20,586 (16.3)	122,544 (97.0)	56,426 (44.7)	1,813 (1.4)	72,465 (57.4)	10,545 (8.3)	0 (0.0)	59,453 (47.1)	117,041 (92.6)

DISTRICT CENSUS HANDBOOK . NALBARI DISTRICT

**TABLE -38**  
**NUMBER AND PERCENT OF RURAL POPULATION SERVED BY DIFFERENT AMENITIES, 2001**

Sl No	Name of CD Block	Total population of inhabited villages	Type of amenity available				Percentage of Literates					
			Educa- tion	Medical	Improved drinking water*	Post Office #	Tele- phone	Transport communi- cations \$	Banks	Agricul- tural Credit Societies	Approach by pucca road	Power supply
1	2	3	4	5	6	7	8	9	10	11	12	13
12	Nagrijuilli	88,473 (100)	88,357 (99.9)	8,590 (9.7)	76,129 (86.0)	28,497 (32.2)	1,794 (2.0)	45,540 (51.5)	1,467 (1.7)	0 (0.0)	27,869 (31.5)	81,643 (92.3)
District Total		1,121,338 (100)	1,107,474 (98.8)	347,875 (31.0)	1,086,293 (96.9)	518,220 (46.2)	82,271 (7.3)	617,900 (55.1)	99,665 (8.9)	15,136 (1.3)	611,560 (54.5)	1,040,539 (92.8)

Note - Percentages are given in brackets

\* Based on the improved drinking water source, drinking water supply has been classified as 'Improved' or otherwise. If the household has access to drinking water supplied from a tap or a hand pump / tube well situated within or outside the premises it is considered as having access to 'Improved drinking water source'. However, the concept of improved drinking water is state specific and this is to be considered accordingly.

# Post office includes Post office, telegraph office and Post and telegraph office

\$ Transport communication includes bus service, rail facility and navigable waterways

The rural population in Nalbari District by and large are having access to Education, Improved Drinking Water and Power supply. The percentage distribution of the people having access to Education records 98.8 percent. Those having access to Improved Drinking water records 96.9 percent and those having access to power supply with 92.8 percent. The number of people having access to Medical Amenities are very few, Out of 1,121,338 population in the District, 347,875 persons or 31.0 percent are having access to Medical amenities. However, 55.1

percent are having access to Transport Communication and 54.5 percent are having access to approach by Pucca Road. People having access to Post office forms only 46.2 percent and those having access to Telephone forms only 7.3 percent from the total rural population. Most of the rural people in the District do not have access to Banks and Agricultural Credit Societies amenities. Some CD Blocks in the District are not having amenities like Telephone, Banks and Agricultural Credit Societies.

**TABLE - 39**  
**DISTRIBUTION OF VILLAGES NOT HAVING CERTAIN AMENITIES, ARRANGED BY DISTANCE RANGES FROM THE PLACES WHERE THESE ARE AVAILABLE, 2001**

Village not having the amenity of	Distance range of place from the villages where the amenity is available			
	Less than 5 kilometres	5-10 kilometres	10+ kilometres	Total (Col 2 - 4)
1	2	3	4	5
1 Education -				
(a) Primary School	23	3	3	29
(b) Middle School	189	104	24	317
(c) Degree College	195	257	323	775
2 Medical -				
(a) Hospital	329	217	226	772
(b) PHC	305	258	203	766
3 Post Office	428	83	25	536
4 Telephone	281	236	241	758
5 Bus Service	311	99	26	436
6 Banks				
(a) Commercial Bank	282	228	250	760
(b) Cooperative Bank	118	225	455	798
7 Agricultural Credit Societies	80	792	792	792

Altogether 29 villages have no Primary School educational facilities of these villages 23 villages are taken the facility of education at a distance of less than 5 kms, 3 villages at 5-10 kms and 3 villages at 10+ kms distance. Middle school facility is availed to 189, 104 and 24 villages at a distance range of less than 5 kms, 5-10 kms and 10+ kms respectively. Similarly Degree

College facility is availed by the villages without Degree College at the places having college at different distances. Medical, Post office, Telephone, Bus service, Bank and Agricultural Credit Societies facilities which are not availed by the villages, are enjoyed same facilities at different places at above three distance ranges as indicated in table.

ANALYTICAL NOTE

**TABLE - 40**  
**DISTRIBUTION OF VILLAGES ACCORDING TO THE DISTANCE FROM THE NEAREST STATUTORY TOWN AND AVAILABILITY OF DIFFERENT AMENITIES, 2001**

Distance range from the nearest statutory town (in kilometres)	Number of inhabited villages in each range	Type of amenity available				Type of amenity available			
		Education	Medical	Post Office #	Tele- phone	Transport communications \$	Banks	Agricultural Credit Societies	Approach by pucca road
1	2	3	4	5	6	7	8	9	10
less than 5	54 (100 0)	52 (96 3)	14 (25 9)	20 (37 0)	6 (11 1)	34 (63 0)	3 (5 6)	1 (1 9)	36 (66 7)
5 -15	251 (100 0)	244 (97 2)	67 (26 7)	85 (33 9)	18 (7 2)	117 (46 6)	15 (6 0)	4 (1 6)	126 (50 2)
16 - 50	468 (100 0)	448 (95 7)	91 (19 4)	147 (31 4)	16 (3 4)	199 (42 5)	20 (4 3)	1 (0 2)	197 (42 1)
51+	25 (100 0)	25 (100 0)	7 (28 0)	10 (40 0)	0 (0 0)	12 (48 0)	0 (0 0)	0 (0 0)	16 (64 0)
Unspecified	0 0	0 0	0 0	0 0	0 0	0 0	0 0	0 0	0 0
<b>District total</b>	<b>798</b> <b>(100.0)</b>	<b>769</b> <b>(96.4)</b>	<b>179</b> <b>(22.4)</b>	<b>262</b> <b>(32.8)</b>	<b>40</b> <b>(5.0)</b>	<b>362</b> <b>(45.4)</b>	<b>38</b> <b>(4.8)</b>	<b>6</b> <b>(0.8)</b>	<b>375</b> <b>(47.0)</b>

# Post office includes Post office, Telegraph office and Post and telegraph office  
\$ Transport communication includes bus service, rail facility and navigable waterways

The distribution of villages accordingly to the distance from the nearest statutory town and availability of different amenities is shown in the table. Out of 798 villages in the District, 769, 179, 262, 40, 362, 38, 6 and 375 villages having the facilities of Education, Medical, Post office, Telephone, Transport Communication, Banks, Agricultural Credit Societies and

Approach by Pucca Road respectively are located in distance ranges of <5, 5-15, 16-50, 51+ and unspecified from the statutory town. The Bank and Agricultural Credit Societies' facilities are received by a minimum number of villages in the District. A large 96.4 percent villages receive educational facility which is much higher than other facilities availed by the villages.

**TABLE - 41**  
**DISTRIBUTION OF VILLAGES ACCORDING TO POPULATION RANGE AND AMENITIES AVAILABLE, 2001**

Population range	Number of inhabited villages in each range	Type of amenity available					Type of amenity available				
		Education	Medical	Improved drinking water*	Post office	Tele- phone	Transport communications \$	Banks	Agricultural Credit Societies	Approach by pucca road	Power supply
1	2	3	4	5	6	7	8	9	10	11	12
1-499	150 (100 0)	127 (84 7)	11 (7 3)	148 (98 7)	17 (11 3)	1 (0 7)	37 (24 7)	4 (2 7)	0 (0 0)	48 (32 0)	125 (83 3)
500-999	217 (100 0)	213 (98 2)	37 (17 1)	208 (95 9)	47 (21 7)	8 (3 7)	77 (35 5)	5 (2 3)	0 (0 0)	93 (42 9)	196 (90 3)
1000-1999	282 (100 0)	281 (99 6)	74 (26 2)	272 (96 5)	107 (37 9)	16 (5 7)	148 (52 5)	10 (3 5)	4 (1 4)	139 (49 3)	272 (96 5)
2000-4,999	133 (100 0)	133 (100 0)	50 (37 6)	129 (97 0)	80 (60 2)	15 (11 3)	88 (66 2)	15 (11 3)	2 (1 5)	83 (62 4)	126 (94 7)
5000-9999	13 (100 0)	12 (92 3)	6 (46 2)	13 (100 0)	10 (76 9)	0 (0 0)	11 (84 6)	4 (30 8)	0 (0 0)	11 (84 6)	12 (92 3)
10000 +	3 (100 0)	3 (100 0)	1 (33 3)	3 (100 0)	1 (33 3)	0 (0 0)	1 (33 3)	0 (0 0)	0 (0 0)	1 (33 3)	2 (66 7)
<b>District total</b>	<b>798</b> <b>(100.0)</b>	<b>769</b> <b>(96.4)</b>	<b>179</b> <b>(22.4)</b>	<b>773</b> <b>(96.9)</b>	<b>262</b> <b>(32.8)</b>	<b>40</b> <b>(5.0)</b>	<b>362</b> <b>(45.4)</b>	<b>38</b> <b>(4.8)</b>	<b>6</b> <b>(0.8)</b>	<b>375</b> <b>(47.0)</b>	<b>733</b> <b>(91.9)</b>

# Post office includes Post office, Telegraph office and Post and telegraph office

\$ Transport communication includes bus service, rail facility and navigable waterways

\* Based on the improved drinking water source, drinking water supply has been classified as 'Improved' or otherwise. If the household has access to drinking water supplied from a tap or a hand pump / tube well situated within or outside the premises it is considered as having access to 'Improved drinking water source'. However, the concept of improved drinking water is state specific and this is to be considered accordingly.

The table indicates that out of 150 villages (having population in the range of 1-499) 127 villages have educational facility. It means that 23 villages have no educational facility.

Hence it can be said that educational facility generally is not available in more villages where inhabitants are less. The villages having population in the range 1000- 1999 and 10000+

**DISTRICT CENSUS HANDBOOK NALBARI DISTRICT**

have enjoyed educational facility by all villages. The medical facility is availed by 50% villages having 5000-9999 population. In respect of all other facilities availed by the

villages except Telephone, Bank and Agricultural Credit Societies facilities, more villages have population in the range of 5000-9999.

**TABLE-42  
DISTRIBUTION OF VILLAGES ACCORDING TO LAND USE, 2001**

Sl No	Name of C D Block	Number of inhabited villages	Total area	Percentage of cultivable area to total area	Percentage of irrigated area to total cultivable area
1	2	3	4	5	6
1	Baska	78	26,370	68.1	35.5
2	Dham Dhama	53	22,100	68.5	34.9
3	Tihu-Barama	53	15,432	52.9	16.5
4	Tihu	27	8,921	80.7	0
5	Madhupur	29	7,747	65.1	27.4
6	Pachim Nalbari	48	12,068	56.3	0.7
7	Barkhetri	97	27,008	59.1	17.8
8	Barbhag	51	7,157	3.5	28.6
9	Barigog-Banbhag	95	15,778	67.9	0.6
10	Pub-Nalbari	84	13,838	61.8	76.3
11	Tamulpur	108	31,872	66	61.4
12	Nagrijulli	75	21,132	70.9	56.3
<b>District Total:</b>		<b>798</b>	<b>209,423</b>	<b>62.9</b>	<b>34.4</b>

Note - Cultivable area = irrigated area + unirrigated area

The distribution of number of villages, total area, percentage of cultivable area and percentage of irrigated area among CD Blocks are shown in the table. Out of total area of district Nalbari, 209,423 hectares are in rural areas of the district and 62.9 percent is cultivable area to the total land of

which 34.4 percent is irrigated land. Among the CD Blocks 80.7 percent cultivable land being the highest is noticed in Tihu CD Block. The highest 76.3 percent-irrigated area is in Pub Nalbari CD Block followed by Tamulpur CD Block with 61.4 percent in the District.

**TABLE-43  
PER CAPITA RECEIPT AND EXPENDITURE IN STATUTORY TOWNS**

Sl No	Class, name & urban status of the Town	Per capita receipt			Per capita expenditure					
		Total	Through taxes	From all other sources	Total	General Administration	Public health and conveniences	Public works	Public institutions	Other(s)
1	2	3	4	5	6	7	8	9	10	11
1	III Nalbari (MB)	20.9	11.7	9.2	136.5	11.2	120.8	4	0	0.5
2	VI Tihu (TC)	18.8	4.9	13.9	14.1	11.1	1.3	1	0	0.7
<b>District Total</b>		<b>20.6</b>	<b>10.6</b>	<b>10</b>	<b>117.4</b>	<b>11.2</b>	<b>102.1</b>	<b>3.5</b>	<b>0</b>	<b>0.5</b>

The Municipality Finance of the town shows that per capita receipt is Rs 20.6 for urban area of the District while per capita expenditure is Rs 117.4 which is higher

than per capita income. Per capita income and expenditure is higher in proportion in Nalbari MB than in Tihu Town Committee.

**TABLE-44  
SCHOOLS / COLLEGES PER 10,000 POPULATION IN STATUTORY TOWNS, 2001**

Sl No	Name and urban status of Town	Type of educational institution				
		Primary	Junior Secondary / Middle	Secondary / Matriculation	Senior Secondary	College
1	2	3	4	5	6	7
1	Nalbari (MB)	6.5	3.9	2.2	1.3	1.7
2	Tihu (TC)	9.3	0	4.6	2.3	9.3
<b>District Total :</b>		<b>6.9</b>	<b>3.3</b>	<b>2.5</b>	<b>1.5</b>	<b>2.5</b>

In average the number of Primary institution is 6.9 per 10,000 population and 3.3 is Junior Secondary/Middle school. Only 2.5 number Secondary/Matriculation schools per 10,000

population is in the district. The Senior Secondary and Colleges are recorded 1.5 and 2.5 number respectively in the district per 10,000 population.

ANALYTICAL NOTE

**TABLE - 45**  
**NUMBER OF BEDS IN MEDICAL INSTITUTIONS IN TOWNS, 2001**

Serial No.	Name and urban status of the Town	Number of beds in medical institutions per 10,000 population
1	2	3
1	Nalbari (MB)	86
2	Tihu (TC)	70
District Total		84

In average the number of beds in the urban areas of the district is 84 per 10,000 population. Nalbari Town with 86 beds is higher in number to Tihu Town with 70 beds per 10,000 population.

**TABLE- 46**  
**PROPORTION OF SLUM POPULATION IN TOWNS, 2001**

Serial No.	Name of the Town	Total population	Slum population	Percentage of slum population to total population
1	2	3	4	5
1	Nalbari MB	23,183	10,000	43.1
2	Tihu TC	4,303	500	11.6
District Total		27,486	10,500	38.2

The table 46 gives the proportion of slum population in

**Inset Tables Based on House listing Data :- :-**

**TABLE- 48**  
**HOUSEHOLDS BY TENURE STATUS AND NUMBER OF ROOMS OCCUPIED IN THE DISTRICT, 2001**

Tenure status	Number of dwelling households	Number of households								
		Total			Scheduled Castes			Scheduled Tribes		
		Total	Rural	Urban	Total	Rural	Urban	Total	Rural	Urban
1	2	3	4	5	6	7	8	9	10	11
Owned	No exclusive room	2,673	2,633	40	801	792	9	428	422	6
	One room	60,411	59,925	486	8,763	8,552	211	12,592	12,577	15
	Two rooms	65,907	65,086	821	8,635	8,427	208	13,840	13,807	33
	Three rooms	36,942	36,157	785	4,114	4,013	101	7,959	7,927	32
	3+ rooms	29,224	27,991	1,233	3,005	2,838	167	5,657	5,624	33
	Median number of rooms	5	2	3	4	2	2	5	2	3
Rented	No exclusive room	0	0	0	0	0	0	0	0	0
	One room	70	46	24	12	5	7	14	11	3
	Two rooms	2,060	1,176	884	335	158	177	336	279	57
	Three rooms	1,699	1,056	643	204	131	73	182	157	25
	3+ rooms	697	355	342	63	40	23	54	44	10
	Median number of rooms	394	205	189	28	8	20	33	28	5
Others	No exclusive room	4	2	2	3	2	1	2	1	1
	One room	0	0	0	0	0	0	0	0	0
	Two rooms	91	85	6	9	8	1	11	11	0
	Three rooms	1,464	1,412	52	181	164	17	115	110	5
	3+ rooms	1,181	1,113	68	85	77	8	91	75	16
	Median number of rooms	504	444	60	34	28	6	53	47	6
District total		334	282	52	21	17	4	47	38	9
		4	2	2	1	1	0	4	2	2
		203,651	197,966	5,685	26,290	25,258	1,032	41,412	41,157	255

Data source: Census of India 2001, H- series: "Tables on Houses, Household amenities and Assets "

The table indicates households by tenure status and number of rooms occupied in the district by Scheduled Castes and Scheduled Tribes as well as for the district. The owned houses of Scheduled Castes households are more having one room in rural and urban but it is more for Scheduled Tribes with two

rooms houses in both areas. In case of rented houses, both the communities have more households having houses of one room in total, rural and urban. In case of other houses, the same picture is depicted for both the communities in rural as well as in urban also.

**TABLE-47**  
**MOST IMPORTANT COMMODITY EXPORTED OUT OF AND MANUFACTURED IN TOWNS, 2001**

Serial No.	Name and urban status of Town	Most important commodity	
		Manufactured	Exported
1	2	3	4
1	Nalbari (MB)	Handloom Bamboo Products Muga Silk	Cabbage Coconut Bamboo Products
2	Tihu (TC)	Rice Product Spice Nil	Bamboo Coconut Betelnut

The most important commodity exported out of and manufactured in towns are shown in the table along with the name of commodities. Nalbari town manufactures Handloom, Bamboo Products and Muga silk and Tihu Town produces only rice product and spice. Similarly Nalbari Town exports cabbage, coconut and bamboo and Tihu Town also exports the same commodities.

**TABLE - 49**  
**PERCENTAGE DISTRIBUTION OF HOUSEHOLDS LIVING IN PERMANENT, SEMI PERMANENT AND TEMPORARY HOUSES, 2001**

District . Nalbari

Serial No	District/Tahsil	Total			Rural			Urban		
		Permanent	Semi-permanent	Temporary	Permanent	Semi-permanent	Temporary	Permanent	Semi-permanent	Temporary
1	2	3	4	5	6	7	8	9	10	11
1	Baska	7.3	12.1	22.1	8.3	12.5	22.2	-	-	-
2	Barama	4.1	5.5	5.3	4.6	5.6	5.3	-	-	-
3	Tihu	12.0	8.6	4.5	11.4	8.4	4.4	16.7	15.6	31.5
4	Pachim Nalbari	19.3	14.0	7.5	21.8	14.4	7.5	-	-	-
5	Barkhetri	5.9	9.5	18.7	6.7	9.8	18.7	-	-	-
6	Barbhag	9.2	8.7	3.4	10.4	8.9	3.4	-	-	-
7	Nalbari	30.0	20.6	5.5	23.0	18.6	5.4	83.3	84.4	68.5
8	Ghograpar	4.2	8.3	6.8	4.7	8.5	6.8	-	-	-
9	Tamulpur	8.1	12.8	26.3	9.2	13.2	26.3	-	-	-
<b>District total</b>		<b>100.00</b>	<b>100.00</b>	<b>100.00</b>	<b>100.00</b>	<b>100.00</b>	<b>100.00</b>	<b>100.00</b>	<b>100.00</b>	<b>100.00</b>

Data source Census of India 2001, H- series 'Tables on Houses Household amenities and Assets'

Note -

**Permanent** - 1 Permanent houses refers to those houses whose wall & roofs are made of pucca materials i.e., where, burnt bricks, G.I. Sheets or other metal sheets, stone cement concrete is used for wall and tiles slate, shingle, corrugated iron, zinc or other metal sheets asbestos sheets, bricks, lime and stone and RBC/RCC concrete are used for roof

**Semi permanent** - 2 Semi-permanent houses refer to those houses made of other types of materials

**Temporary** - 3 Temporary houses refers to those houses having wall and roofs made of Kutchha materials i.e. where grass, leaves, reeds, bamboo mud, unburnt bricks are used for the construction of walls and grass, leaves reeds, bamboo hatch, mud, unburnt bricks, wood etc. are used for roofs

The table 49 gives the percentage distribution of households living in permanent, semi-permanent and temporary houses. Out of 201,202 total number of households in the district, 53.9 percent are in temporary houses, 30.6 percent are in semi-permanent and 15.5 percent are in permanent houses of the district respectively. In rural area in the district, the highest number of households in

Nalbari RC or 23.0 percent households live in permanent houses and 18.6 percent in semi-permanent houses whereas 26.3 percent households being the highest live in temporary houses in Tamulpur RC. The highest number of households live in permanent houses in urban area of Nalbari with 83.3 percent, in semi-permanent 84.4 percent and those living in temporary show 68.5 percent.

**TABLE- 50**  
**PERCENTAGE OF HOUSEHOLDS HAVING IMPROVED DRINKING WATER SOURCE, ELECTRICITY, BATHROOM, TOILET AND DRAINAGE FACILITY, 2001**

Serial No	District/Tahsil	Total / Rural	No of Household	Number and percentage of households having						Number and percentage of households having			
				Im-proved drinking water*	Per-centage	Electric-ity	Percent-age	Bath-room	Per-centage	Toilet	Per-centage	Drain-age	Per-centage
1	2	3	4	5	6	7	8	9	10	11	12	13	14
1	Baska	T	33,972	17,105	50.4	1,807	5.3	911	2.7	10,966	32.3	2,239	6.6
		R	33,972	17,105	50.4	1,807	5.3	911	2.7	10,966	32.3	2,239	6.6
		U	-	-	-	-	-	-	-	-	-	-	-
2	Barama	T	10,387	10,115	97.4	1,685	16.2	532	5.1	4,757	45.8	909	8.8
		R	10,387	10,115	97.4	1,685	16.2	532	5.1	4,757	45.8	909	8.8
		U	-	-	-	-	-	-	-	-	-	-	-
3	Tihu	T	14,153	13,672	96.6	4,849	34.3	2,011	14.2	9,226	65.2	1,037	7.3
		R	13,206	12,746	96.5	4,143	31.4	1,707	12.9	8,356	63.3	772	5.8
		U	947	944	99.7	706	74.6	304	32.1	870	91.9	265	28.0
4	Pachim Nalbari	T	22,921	21,549	94.0	6,532	28.5	2,865	12.5	17,804	77.7	2,199	9.6
		R	22,921	21,549	94.0	6,532	28.5	2,865	12.5	17,804	77.7	2,199	9.6
		U	-	-	-	-	-	-	-	-	-	-	-
5	Barkhetri	T	28,356	25,704	90.6	1,216	4.3	1,255	4.4	17,572	62.0	1,824	6.4
		R	28,356	25,704	90.6	1,216	4.3	1,255	4.4	17,572	62.0	1,824	6.4
		U	-	-	-	-	-	-	-	-	-	-	-
6	Barbhag	T	12098	11822	97.7	3501	28.9	1551	12.8	8303	68.6	1827	15.1
		R	12098	11822	97.7	3501	28.9	1551	12.8	8303	68.6	1827	15.1
		U	-	-	-	-	-	-	-	-	-	-	-



## ANALYTICAL NOTE

**TABLE -50**  
**PERCENTAGE OF HOUSEHOLDS HAVING IMPROVED DRINKING WATER SOURCE, ELECTRICITY, BATHROOM, TOILET AND DRAINAGE FACILITY, 2001**

Serial No	District/Tahsil	Total / Rural	No of Household	Number and percentage of households having						Number and percentage of households having			
				Im-proved drinking water*	Per-centage	Electric-ity	Percent-age	Bath-room	Per-centage	Toilet	Per-centage	Drain-age	Per-centage
1	2	3	4	5	6	7	8	9	10	11	12	13	14
7	Nalbari	T	28382	27386	96.5	11048	38.9	6116	21.5	20628	72.7	4857	17.1
		R	23644	22671	95.9	7252	30.7	3230	13.7	16238	68.7	3021	12.8
		U	4738	4715	99.5	3796	80.1	2886	60.9	4390	92.7	1836	38.8
8	Ghograpar	T	13879	11841	85.3	1442	10.4	585	4.2	7340	52.9	1106	8.0
		R	13879	11841	85.3	1442	10.4	585	4.2	7340	52.9	1106	8.0
		U	-	-	-	-	-	-	-	-	-	-	-
9	Tamulpur	T	39503	11386	28.8	6186	15.7	1334	3.4	11208	28.4	1052	2.7
		R	39503	11386	28.8	6186	15.7	134	0.3	11208	28.4	1052	2.7
		U	-	-	-	-	-	-	-	-	-	-	-
District Total		T	203,651	150,580	73.9	38,266	18.8	17,160	8.4	107,804	52.9	17,050	8.4
		R	197,966	144,939	73.2	33,764	17.1	12,770	6.5	102,544	51.8	14,949	7.6
		U	5,685	5,659	99.5	4,502	79.2	3,190	56.1	5,260	92.5	2,101	37.0

The table indicates that the percentage of households having the facility of improved drinking water is more in the district as well as in all tahsils than all other facilities availed, it is followed by toilet. The toilet facility is seen more in urban

areas than the rural areas. The same is the case in electricity facility also. The bathroom facility is seen less in the district. Only 7.6% household have availed bathroom facility in rural areas of the district.

**TABLE -51**  
**NUMBER AND PERCENT OF HOUSEHOLDS BY TYPE OF FUEL USED FOR COOKING, 2001**

Serial No	Tahsil	Total / Rural / Urban	No of Household	Fire wood	Crop residue	Cowdung cake	Electric-ity	Coal / Lignite (char-coal)	Cook-ing gas (L P G)	Bio-gas	Kero-sene	Others	No cooking
1	2	3	4	5	6	7	8	9	10	11	12	13	14
1	Baska	T	33,972	33,168	350	76	4	1	295	1	16	56	5
		R	100.0	97.6	1.0	0.2	0.0	0.0	0.9	0.0	0.0	0.2	0.0
		U	33,972	33,168	350	76	4	1	295	1	16	56	5
2	Barama	T	10,387	9,545	156	19	2	0	575	0	40	44	6
		R	100.0	91.9	1.5	0.2	0.0	0.0	5.5	0.0	0.4	0.4	0.1
		U	10,387	9,545	156	19	2	0	575	0	40	44	6
3	Tihu	T	14,153	11,146	293	24	4	2	2,511	1	133	2	38
		R	100.0	78.8	2.1	0.2	0.0	0.0	17.7	0.0	0.9	0.0	0.3
		U	13,206	10,838	254	23	4	2	2,000	1	54	1	30
4	Pachim Nalbari	T	22,921	18,011	650	246	10	9	3,901	5	72	1	16
		R	100.0	78.6	2.8	1.1	0.0	0.0	17.0	0.0	0.3	0.0	0.1
		U	22,921	18,011	650	246	10	9	3,901	5	72	1	16
5	Barkhetri	T	28,356	19,546	7,016	911	6	1	741	2	48	33	52
		R	100.0	68.9	24.7	3.2	0.0	0.0	2.6	0.0	0.2	0.1	0.2
		U	28,356	19,546	7,016	911	6	1	741	2	48	33	52

**DISTRICT CENSUS HANDBOOK : NALBARI DISTRICT**

**TABLE- 51  
NUMBER AND PERCENT OF HOUSEHOLDS BY TYPE OF FUEL USED FOR COOKING, 2001**

Se- rial No.	Tahsil	Total / Rural / Urban	No. of House- hold	Fire wood	Crop residue	Cowdung cake	Electric- ity	Coal / Lignite (char- coal)	Cook- ing gas (L.P.G.)	Bio-gas	Kero- sene	Others	No cooking
1	2	3	4	5	6	7	8	9	10	11	12	13	14
6	Barbhag	T	12,098	9,148	171	69	4	0	2,663	1	32	2	8
			100.0	75.6	1.4	0.6	0.0	0.0	22.0	0.0	0.3	0.0	0.1
		R	12,098	9,148	171	69	4	0	2,663	1	32	2	8
		U	0	0	0	0	0	0	0	0	0	0	
			0.0	0.0	0.0	0.0	0.0	0.0	0.0	0.0	0.0	0.0	
7	Nalbari	T	28,382	19,118	650	128	19	7	7,706	2	708	9	35
			100.0	67.4	2.3	0.5	0.1	0.0	27.2	0.0	2.5	0.0	0.1
		R	23,644	17,821	616	112	16	2	4,825	2	231	6	13
		U	4,738	1,297	34	16	3	2,881	0	477	3	22	
			100.0	27.4	0.7	0.3	0.1	0.1	60.8	0.0	10.1	0.1	0.5
8	Ghograpar	T	13,879	12,206	649	226	5	1	765	2	9	11	5
			100.0	87.9	4.7	1.6	0.0	0.0	5.5	0.0	0.1	0.1	0.0
		R	13,879	12,206	649	226	5	1	765	2	9	11	5
		U	0	0	0	0	0	0	0	0	0	0	
			0.0	0.0	0.0	0.0	0.0	0.0	0.0	0.0	0.0	0.0	
9	Tamulpur	T	39,503	37,535	655	681	18	2	490	6	48	12	56
			100.0	95.0	1.7	1.7	0.0	0.0	1.2	0.0	0.1	0.0	0.1
		R	39,503	37,535	655	681	18	2	490	6	48	12	56
		U	0	0	0	0	0	0	0	0	0	0	
			0.0	0.0	0.0	0.0	0.0	0.0	0.0	0.0	0.0	0.0	
<b>District Total</b>		<b>T</b>	<b>203,651</b>	<b>169,423</b>	<b>10,590</b>	<b>2,380</b>	<b>72</b>	<b>23</b>	<b>19,647</b>	<b>20</b>	<b>1,106</b>	<b>170</b>	<b>221</b>
			100.0	83.2	5.2	1.2	0.0	0.0	9.6	0.0	0.5	0.1	0.1
		<b>R</b>	<b>197,966</b>	<b>167,818</b>	<b>10,517</b>	<b>2,363</b>	<b>69</b>	<b>18</b>	<b>16,255</b>	<b>20</b>	<b>550</b>	<b>166</b>	<b>191</b>
			100.0	84.8	5.3	1.2	0.0	0.0	8.2	0.0	0.3	0.1	0.1
		<b>U</b>	<b>5,685</b>	<b>1,605</b>	<b>73</b>	<b>17</b>	<b>3</b>	<b>5</b>	<b>3,392</b>	<b>0</b>	<b>556</b>	<b>4</b>	<b>30</b>
			100.0	28.2	1.3	0.3	0.1	0.1	59.7	0.0	9.8	0.1	0.5

The table indicates number and percentage of households by type of fuel used for cooking in tahsils. The percentages are shown out of the district total. It is seen that a big share of the household of the district as well as in tahsils use firewood for

cooking followed by LPG then by crop residue. The use of electricity, biogas and coal/char coal are very limited. 221 households of the district have no cooking arrangement in their houses.

**TABLE-52  
NUMBER OF HOUSEHOLDS AVAILING BANKING SERVICES AND NUMBER OF HOUSEHOLDS HAVING EACH OF THE SPECIFIED ASSET, 2001**

Se- rial No.	Tahsil	Total / Rural / Urban	No. of Household	Total number of households availing banking services	Availability of household assets						
					Radio/ Transistor	Televi- sion	Tele- phone	Bicycle	Scooter, Motor Cycle, Moped	Car, Jeep, Van	None of the specified assets
1	2	3	4	5	6	7	8	9	10	11	12
1	Baska	Total	33,972	4,290	13,846	2,265	264	20,756	445	185	10,383
		Rural	33,972	4,290	13,846	2,265	264	20,756	445	185	10,383
		Urban	0	0	0	0	0	0	0	0	0
2	Barama	Total	10,387	1,815	4,201	1,350	208	6,414	271	106	3,027
		Rural	10,387	1,815	4,201	1,350	208	6,414	271	106	3,027
		Urban	0	0	0	0	0	0	0	0	0
3	Tihu	Total	14,153	4,310	5,995	2,712	371	9,358	756	208	3,582
		Rural	13,206	3,700	5,518	2,240	206	8,862	623	160	3,346
		Urban	947	610	477	472	165	496	133	48	236

## ANALYTICAL NOTE

**TABLE-52**  
**NUMBER OF HOUSEHOLDS AVAILING BANKING SERVICES AND NUMBER OF HOUSEHOLDS HAVING EACH OF THE SPECIFIED ASSET, 2001**

Serial No.	Tahsil	Total / Rural / Urban	No. of Household	Total number of households availing banking services	Availability of household assets						
					Radio/ Transistor	Television	Telephone	Bicycle	Scooter, Motor Cycle, Moped	Car, Jeep, Van	None of the specified assets
1	2	3	4	5	6	7	8	9	10	11	12
4	Pachim Nalbari	Total	22,921	6,052	10,028	4,259	443	13,744	1,247	322	6,870
	Pachim Nalbari	Rural	22,921	6,052	10,028	4,259	443	13,744	1,247	322	6,870
	Pachim Nalbari	Urban	0	0	0	0	0	0	0	0	0
5	Barkhetri	Total	28,356	3,210	8,044	1,276	226	10,553	445	176	14,793
	Barkhetri	Rural	28,356	3,210	8,044	1,276	226	10,553	445	176	14,793
	Barkhetri	Urban	0	0	0	0	0	0	0	0	0
6	Barbhag	Total	12,098	4,062	5,774	2,323	272	7,524	639	140	3,372
	Barbhag	Rural	12,098	4,062	5,774	2,323	272	7,524	639	140	3,372
	Barbhag	Urban	0	0	0	0	0	0	0	0	0
7	Nalbari	Total	28,382	7,595	13,341	7,778	1,797	18,263	2,152	625	6,909
	Nalbari	Rural	23,644	5,776	10,589	5,191	837	15,485	1,445	344	6,115
	Nalbari	Urban	4,738	1,819	2,752	2,587	960	2,778	707	281	794
8	Ghograpar	Total	13,879	2,715	5,592	1,459	177	8,125	400	102	4,525
	Ghograpar	Rural	13,879	2,715	5,592	1,459	177	8,125	400	102	4,525
	Ghograpar	Urban	0	0	0	0	0	0	0	0	0
9	Tamulpur	Total	39,503	4,638	14,309	3,663	254	20,438	415	233	14,786
	Tamulpur	Rural	39,503	4,638	14,309	3,663	254	20,438	415	233	14,786
	Tamulpur	Urban	0	0	0	0	0	0	0	0	0
<b>District Total</b>		<b>Total</b>	<b>203,651</b>	<b>38,687</b>	<b>81,130</b>	<b>27,085</b>	<b>4,012</b>	<b>115,175</b>	<b>6,770</b>	<b>2,097</b>	<b>68,247</b>
		<b>Rural</b>	<b>197,966</b>	<b>36,258</b>	<b>77,901</b>	<b>24,026</b>	<b>2,887</b>	<b>111,901</b>	<b>5,930</b>	<b>1,768</b>	<b>67,217</b>
		<b>Urban</b>	<b>5,685</b>	<b>2,429</b>	<b>3,229</b>	<b>3,059</b>	<b>1,125</b>	<b>3,274</b>	<b>840</b>	<b>329</b>	<b>1,030</b>

Data source: Census of India 2001, H- series: "Tables on Houses, Household amenities and Assets."

The table indicates the number of households who have availed banking services and the number of households having some specified assets that shown in the table. Out of the total households of the district, 38,687 households have availed banking service. The banking service availed by the households in the district is more in rural areas. It is only 2,429 in urban

areas of the district. In tahsil level, the banking services availed by the households are found more in Nalbari tahsil than other tahsil.

Availability of all assets as mentioned in the table is more for the households of Nalbari tahsil except radio/transistor only.

#### IX. Major social and cultural events, natural administrative developments and significant activities during the decade.

The major social and cultural events observed in the district are almost same that observed in other districts of Assam. All three Bihus are observed in Nalbari district. The Durga puja, Dol utsav, Ras-yatra, Janmastami, Lakshmi puja, Biswakarma puja are celebrated in different pandals of the district. Muslims observe Muharrum and Iduz-Zuha. Amongst the Bodos Kherai, Habajanai, Bugrumba, Maigainai and Natpuja are observed as community festivals. The performances of Dhuliyas and Ojapali of Nalbari are famous in Assam. The Ras yatra festival observed in Nalbari town is well known to the people of Assam. It is celebrated for a few couple of days with much pomp and grandeur. Various activities associated in the youth age of Lord Krishna have been showed by making different colorful dolls made of earth. Along with the festival, a big mela (market) is

also started in the place of festival. This Ras festival is performed every year. It is most significant festival of the district.

The Sanskrit culture has been flourished in Nalbari district since long past. The Nalbari Sanskrit College is one of the higher educational institution for the study of Sanskrit. The student from all parts of Assam including Manipur is prosecuting studies in this institution. It is only institution of this kind in North East India. The different steps taken by the Government during the decade has enriched the teaching culture.

In the sphere of administrative development, Nalbari being a district of Assam has all administrative offices under the Government of Assam. During the decade no any administrative development has taken place.

**(X). Brief description of places of religious, historical or archaeological importance and places of tourist interest in the district.**

**Billeswar Siva Temple:**

The temple is located at Belsor village at a distance of 13 kms. from Nalbari town. The exact time of construction of this temple is not known. It is written in Kamrup Buranji that in the year 1529, the king, Nagaksha had constructed the temple and the land for the temple was donated by the Ahom king, Shiv Singh.

**Jaypal Siva Temple:**

The temple is situated at uper Barbhag Mouza of Nalbari. It is also not know who built this temple. This temple was discovered during the reign of king Shiv Singh. The half of the temple was ruined.

**Japal Than:**

Before the reign of Ahoms, a than was established by a king named 'Jaypal' at Arara village in Bahjani Mouza of Nalbari district. There might be a relation between Jaypal temple and Jaypal than Billeswar and Jaipal temple witness the prevalence of Saiva religion in this area at that time.

**Bagheswari or Deobahguri Devalaya:**

There is no any written record about who and when this Devalaya is constructed. It is presumed that this was constructed before the Ahom reign. But it is found that the Ahom king had donated land for the temple. The Devalaya was destroyed during the earth-quake of 1897 A.D. It is mainly the place of Sakta religion.

**Kali Temple:**

It is located at Balilecha of Nalbari district. During the Ahom, this temple was constructed by a person name Kalicharan Choudhury. The old temple was ruined and a new temple has built at present. In the side of the temple, there are Bishnu and Siva Doul in dilapidated condition and there is a big tank covering an area of 32 bighas. Every year Kali puja, Bhateli, Maghi Sabha etc are celebrated in the temple.

**Fengua Garh (Arimatta Garh):**

It is known that the Baidya Garh was constructed by the Brahmin general Baidya Dev of the king of Kamrup in 1138-1145 A.D. The garh constructed in the middle between Rangia and Tamulpur was known as Baidya Garh. But historically, this garh was known as Arimatta garh of 1325-1385 A.D. The king Arimatta had fought with the king Fengua. During this battle, the garh had been repaired and the name of the garh had changed to Arimatta garh. The ruin of this garh is still there in the north side of Nalbari. As per proverb the capital of Fengua king was in side this garh. There was illegal relation between the king Fengua and wife of Arimatta. The king Arimatta attacked the capital of Fengua and Fengua had shifted his capital to Sonkuriha near Nalbari. Sonkuriha was once a very rich place. The meaning of the place 'Sonkuriha' is 'collection of gold'. The old name of Sonkuriha was Suvarna Kundia. It is believed that coin of gold and other valuable properties will be found if the earth of this village has been excavated.

**Dihjari:**

The people of Sahan, Sahanpur, Dihjari and Na-Howli had given shelter to a Ahom prince 'Gadapani'. As he decided his way and side of further journey from this place so it is named as Dihjari. The shelter was given to Gadapani by a Baruah family

of Chandakuchi, Nalbari showing the bravery against the strength of Ahom king.

**Satra:**

Nalbarian culture is prolongation of the Assamese culture. But Nalbari region has its some cultural heritage. Many faiths have enriched its culture. The culture and civilisation of Assam gained a new aspect during Sankardeva's period. Sankardeva brought progressive innovations to Assam including Nalbarian society and culture. He was supported by his socio-religious activities mainly in the social reformation through Namghar. These saints had organised thana and satras. In Nalbari district, there are more than 50 satras. There are some satras established according to the principles of Chaitanya deva, Hari deva, Damodar deva. All the satras are religious place of Hindus who worship their God Bishnu or Krishna.

**Shri Shri Shyamarai Satra, Malikuchi**

Shri Shri Shyamarai Satra is existed in the village Malikuchi (Revenue village – Digheli A) under Nalbari District, Mauzakhata. It is 1 K.M. far from well-known Nalbari Harimandir. Malikuchi village is existed in the border of Nalbari town. The Shri Shri Shyamarai Satra was established before 1605 Saka by Bhagabatacharyya Jyotish Chandra Bhagabati. The name of Malikuchi denotes the living place of wrestler. It is learnt from the aged persons of different generations that once upon a time the wrestler of Ahom king was defeated by the wrestler of Malikuchi where such Victorian used to live is called Malikuchi.

It is learnt that before 1605 Saka, Jyotish Chandra Bhagabati was devoting in reading Bhagabata epic and suddenly a stranger came near him. The stranger was well received by the Bhagabatacharyya. In fact, the stranger was the king Gadapani who was on exile. Later on, when Gadapani ascended to the Ahom throne, as Gadadhar Singha, he donated ONE DHOLOR KOB LAND (37 and half Bighas in area) to Jyotish Chandra Bhagabati. Now the said plot of land is existed at Chenikuchi village with four great stone pillars in four corners near Nalbari town. Later on the king Rudra Singha, the son of king Gadadhar Singha finally finalized land by Tamra Lipi after proper survey of land.

After victory against Mughals, the king Gadadhar Singha during his reign in 1605 Saka had introduced the name "SARKAR KAMRUP" for entire then Assam and out of 4 Parganas one Pargana is called Khata pargana. The name of Shri Shri Shyamarai Satra Malikuchi was fallen under Khata Pargana as "Malikuchi Satra Gaon" in Sarkar Kamrup (Page 114, line No. 23 of Praccya – Sasanavali, edited by Dr. Maheswar Neog).

Again renowned literate Late Hari Narayan Dutta Baruah in his Book "PRASIN KAMRUPIYA KAYASTHA SAMAJAR ITI BRITTA" mentioned that DDHAJA NARAYAN CHOUDHURY belongs to village Malikuchi and he was endeavored by donating lands by the Ahom king Siva Singha in 1664 Saka, 11<sup>th</sup> Aghun by Tamra Patra as Lakheraj land in the village Khatabari Gobindapur. The said land is called Dharmottar land.

The Shymarai Satra from its inception is well known to all. It is famous for its Doljatra festival which continues for five days. The Pachetti and Pal Nam two well-known festivals of Malikuchi are regularly observed.

## ANALYTICAL NOTE

### XI Major characteristics of the district, contribution of the district in the form of any historical figure associated with the district

The Sanskrit study center can be taken as major characteristics of the district. Nalbari provides immense contribution in the State for the development of classical language particularly Sanskrit which forms as a historical figure of the district. Nalbari is famous for her Japi (a protector of heat and rain). The japis are made in Nalbari district decoratively which attract all people in and outside the state. Every households of Assam keep a Jap in their drawing room as decorative item. It has a good demand all over Assam. It is a fact to be treated as a special craft men characteristic of the district. Nalbari is only place in Assam for Sanskrit teaching centre. For this reason, perhaps Nalbari is termed as 'Navadweep'. The available record says that in long ago, there were many Sanskrit teaching centres in different villages of Nalbari district. The present Sanskrit tols found in some villages refer to this ancient culture. The number of Sanskrit tols is more in Nalbari than any other districts of Assam. Gandhia village situated at a distance of 12 kms. Toward west of Nalbari town is a prime and ancient astrology study centre not only in Assam but also in India. The name of the village was given by the king Nageswar as in this place there was a flower garden established by a Brahmin and from the flowers,

place was full with scent (Gandh) and out this Gandh (smell) it is called Gandhia. There is evidence of getting lands as donation from the kings by astrologers from about one thousand years ago for astrology study. This kind of land is called "Bramhouttar land". A book written by Shiromani in 1150 A.D. proves Gandhia as a place for study mathematic and astrology. Various books of astrology are still in Jibananda library. This great centre of study of astrology Gandhia has lost its ancient name and fame. Only a few families in Gandhia are still practicing this kind of study and keeps the credit of the place till today.

The history of the district written earlier and above description of Gandhia form as major characteristics of the district, which contributes as historical figures, associated with the district. Nalbari district has produced many great and renowned people in different fields. Nalbari gives birth of poets, novelists, dramatists, artists, authors and scholars, Some notable politicians and social workers are also come up from Nalbari district. The people from Nalbari district took part in independence movement. Many people faced torture, humiliation, arrest etc. for the sake of nation. Their sacrifices can never forget by the people of the district as well as the state.

### (XII) Scope of Village Directory and Town Directory - Column heading wise explanation and coverage of data.

The scope of Village Directory and Town Directory has already discussed in detail in earlier chapter of this volume.

#### Village Directory:

The Village Directory is depicted in the form of a statement containing 25 columns under various heads. The Village Directory provides for each C.D. block with the villages according to location code. In col.No. 1, serial number is given. The name of village and location code come in col.No.2 and area in col.No.3. The col.No.4 and 5 represent total population of 2001 Census and households respectively. The column 6 to 25 relate to the following amenities and facilities.

#### AMENITIES AND FACILITIES COLUMN

1	Education	6
2.	Medical	7
3.	Drinking water	8
4.	Post, Telegraph and Telephone	9
5.	Commercial and Co-operative Banks	10
6.	Agricultural, Non agricultural and other Credit Societies	11
7.	Recreational & Cultural facilities	12
8.	Communications	13
9.	Approach road to village	14
10.	Nearest Town (in km.)	15
11	Power Supply	16
12.	News Paper/Magazine	17
13.	Commodities manufactured	18
14.	Land-use pattern of village	19-23
15.	Name and Serial number of village	24-25

Particulars of amenities and facilities available in the villages are shown by way of some abbreviation, which are explained in the beginning of the Village Directory. Amenity, which is not available in any village, the distance in term of the nearest place where it is available, is shown in ranges i.e. <5 kms., 5-10 kms.

and 10+ kms. The non-census data presented in the Village Directory have been collected from various Departments of the State Government, Corporation, Boards etc. The 2001 Census Village Directory is almost in the pattern of 1991 Census Village Directory However, in 2001 Census, some new items have incorporated and a few are deleted which were in 1991 Census. For example, the information on market / hat are deleted. Nevertheless, the innovation and introduction of new items of information in the Village Directory, 2001 will be more useful and meaningful.

#### Town Directory :

The Town Directory is decorated with seven statements presenting useful data on socio-economic and administrative sides of each town of each district. These statements deal with (i) Status and growth history, (ii) Physical aspects and location of town, 1999, (iii) Municipal finance 1998-99, (iv) Civic and other amenities, 1999, (v) Medical, Educational and Cultural facilities, 1999, (vi) Trade and Commerce, industry and banking, 1999 and (vii) Civic and other amenities in slum, 1999.

#### Statement I- Status and Growth history : -

This Statement deals with 22 columns which represent information serially from Serial Number, Class, Name and Civic Administration, Status of town and so on. Statement I is presented in the Town Directory in the same pattern that used in 1991.

#### Statement II- Physical Aspects and Location of town, 1999.

The statement is formed with 13 columns. Various information such as rainfall, temperature (maximum and minimum), State Headquarters, nearest city with population one lakh and also five lakhs, railway station, bus facility, navigable road etc. are presented in the columns. This statement is also similar to that of 1991 directory except the columns of nearest city introduced newly in 2001 Census.

**Statement III- Municipal Finance 1998-99**

The statement deals with 17 columns and presents various data on Municipal finance of all statutory towns of each district. In the statement columns are divided into two parts such as receipt and expenditure.

**Statement IV- Civic and other Amenities, 1991.**

The statement contains 21 columns and information on civic and other amenities are shown accordingly. However, Scheduled Castes and Scheduled Tribes population are also indicated in respective columns. Information on types of latrine used, methods of disposal of night soil, water supply, storage system, fire fighting service, electrification etc. are presented in its respective columns.

**Statement V- Medical, Educational, recreational and cultural facilities, 1999.**

The statement deals with 20 columns and presented data on medical, educational, recreational and cultural facilities in each town in the respective columns. It is on the same pattern that used in 1991 Census.

**Statement VI- Trade, Commerce, Industry and Banking, 1999.**

The statement consists of 11 columns and gives information

for each town on trade, commerce, industry and Banking,1999. Columns 1 and 2 show serial number and class and name of town. Columns 3 to 5 show the names of three most important commodities exported out from the town in order of preference. Columns 6 to 8 show the names of three most important commodities manufactured in the towns in order of their importance. The other columns represent the facilities of banks.

**Statement VII- Civic and Other Amenities in Slums, 1999.**

This statement contains 17 columns and gives information on Civic and other Amenities in Slums. Columns represent name of Slum, status of slum area, number of households, population, paved road (in kms), system of sewerage, types of latrine used, method of disposal of night soil, number of tap, electric connection (domestic, road and others) in the statement.

The data on amenities and facilities presented in the Town Directory are collected from the respective Municipal Councils, Municipal Board, and Town Committee in respect of statutory towns and for Census Towns from the revenue authorities of respective jurisdiction.

\*\*\*\*\*

---

---

**Part A- VILLAGE AND TOWN DIRECTORY**

---

---





## Section-I : VILLAGE DIRECTORY

### NOTE EXPLAINING THE ABBREVIATIONS USED IN THE VILLAGE DIRECTORY

The "Village Directory" is one of the traditional compilations of the Census. It gives the list of villages, their location numbers, their area, population, number of households, amenities such as educational, medical, drinking water, post and telegraph, commercial and co-operative banks, agricultural non-agricultural and other credit societies, recreational and cultural facilities, communication, approach to village, nearest town with a distance, power supply availability of newspaper and magazines, most important commodity manufactured and land use of each village.

Village is a statutory recognized unit having a definite boundary and separate land records. In case, a complete village is treated as an outgrowth of urban agglomeration, data on amenities for that village, have not been given in the Village Directory but shown along with the urban component. The villages which are considered as a Census Town, the amenities data are shown in the Town Directory. For those villages which have partly merged in an outgrowth of U.A., the amenities data are shown in the Village Directory for that particular village.

The 'un-inhabited' villages (villages with no population) have been indicated as such after furnishing details in columns 1 to 3 i.e., Serial number, Name of village & location code number and area of the village against column no. 4 to 18. The land use data for such villages are shown in col. 19 to 23.

The Village Directory format has 25 columns and the details given under each column for the village are as follows :

#### Columns 1 & 25 : Serial Number

Self explanatory. All the villages within the CD block are presented serially in the ascending order of their location code number.

#### Columns 2 & 24 : Name and Location Code Number of village.

The name and location code number of the village are shown against these columns. This also includes the forest and uninhabited villages.

#### Column 3 : Area of the village

The area of the villages in hectares are given. Wherever the area figures was not furnished by the concerned department the column is left blank.

#### Column 4 : Total population

The total population of the village as per 2001 Census is given against this column.

#### Column 5 : Number of households

The number of households as per 2001 Census is given in this column.

#### Amenities :

In column 6 to 23, availability in respect of different

amenities such as education, medical, drinking water, post, telegraph, banks, credit societies, communication, power, approach road etc. in each village has been depicted with appropriate codes against the column concerned. Wherever the amenities are not available in the village, a dash (-) is shown in the column and next to it in brackets the distance in broad ranges viz. <5 kms., 5-10 kms. and 10+ kms of the nearest place where the facility is available is given. Column wise details are given below :

#### Column 6 : Educational

Classes upto class V included in Primary School. This will include nursery school, kindergarten school. Pre-basic school, pre-primary school, junior basic school upto class V.

Classes from VI to VIII are included in the middle school.

Classes from IX and X included in High secondary school. Classes XI and XII are included in senior secondary school.

In case of composite schools like middle school with primary school or secondary school with middle school, these are also included in the number of primary and middle schools, respectively.

Accordingly any of the following types of institutions if exists within the village is shown as per codes given below :

(i) Primary School	P
(ii) Middle School	M
(iii) Secondary School	H
(iv) Senior Secondary School	PUC
(v) College	C
(vi) Industrial School	I
(vii) Training School	Tr
(viii) Adult literacy class/centre	AC
(ix) Others (specify) e.g. Sanskrit Path-shala, Senior basic school, Navodaya Vidyalaya, Makhtab, etc.	O

More than one institution of a type in the village is indicated by the number within brackets against the abbreviation, e.g. P(3), M(4), etc.

#### Column 7 : Medical

Availability of medical facility within the village is indicated by following codes :

(i) Allopathic Hospital	H
Ayurvedic Hospital	HA
Unani Hospital	HU
Homeopathic Hospital	H Hom
(ii) Allopathic Dispensary	D

**DISTRICT CENSUS HANDBOOK : NALBARI DISTRICT**

Ayurvedic Dispensary	DA
Unani Dispensary	DU
Homeopathic Dispensary	D Hom
(iii) Maternity & Child Welfare	MCW
(iv) Maternity Home	MH
(v) Child Welfare Centre	CWC
(vi) Health Centre	HC
(vii) Primary Health Centre	PHC
(viii) Primary Health Sub-Centre	PHS
(ix) Family Welfare Centre	FWC
(x) T.B. Clinic	TB
(xi) Nursing Home	NH
(xii) Registered Private Medical Practitioner	RMP
(xiii) Subsidised Medical Practitioner	SMP
(xiv) Community Health Worker	CHW
(xv) Others	O

More than one institution of a type in the village is indicated by the number within brackets against the abbreviations, e.g. H(3), D(4), etc.

**Column 8 : Drinking Water**

The type of the drinking water supply sources available within the village are indicated by codes as follows :

(i) Tap Water	T
(ii) Well Water	W
(iii) Tank Water	TK
(iv) Tubewell Water	TW
(v) Handpump	HP
(vi) River Water	R
(vii) Canal	C
(viii) Lake	L
(ix) Spring	S
(x) Others	O
(xi) Summer Source	SS

**Column 9 : Post, Telegraph and Telephone**

It is indicated by codes as shown below whether within the village exists the following amenities:

(i) Post Office	PO
(ii) Telegraph Office	TO
(iii) Post & Telegraph Office	PTO
(iv) Telephone Connection	PH

**Column 10: Commercial and Co-operative Banks**

If the village is served by any banking service, commercial bank, co-operative bank etc. the same is indicated in codes mentioned below along with the number of banks in brackets. If not available the distance of nearest place where the facility

exist is given :

(i) Commercial Bank	CM
(ii) Co-operative Bank	CP

**Column 11: Credit Societies**

If the village enjoys the services of Credit Societies i.e. Agricultural Credit Societies, Non Agricultural Credit Society or Other Credit Societies, the same is indicated in codes mentioned below along with the number of such societies in brackets. In case the facility is not available within the village the distance of the nearest place where such facility exist is given :

(i) Agricultural Credit Society	ACS
(ii) Non-Agricultural Credit Society	NCS
(iii) Other Credit Society	OCS

**Column 12 : Recreational and cultural facilities**

If facilities such as Cinema / Video hall, Sports Club, Stadium/Auditorium is available in the village. The same is recorded in these columns. If not available the particulars of the nearest place with the facility is recorded. The information is indicated in codes mentioned below along with the number of such facilities in brackets:

(i) Cinema/Video Hall	CV
(ii) Sports Club	SP
(iii) Stadium/Auditorium	ST

**Column 13 : Communications**

If the village is served by any mode of public/private transport like Bus, Railway station or Navigable water ways they are to be mentioned as follows :

(i) Bus	BS
(ii) Railway Station	RS
(iii) Navigable Waterway	NW

**Column 14 : Approach to village**

Approach to village refers to the state of road leading to village. The approach to the village is indicated in following codes :

(i) Paved Road	PR
(ii) Mud road	MR
(iii) Foot path	FP
(iv) Navigable River	NR
(v) Navigable Canal	NC
(vi) Navigable waterways other than River, Canal	NW

**Column 15 : Nearest Town and distance**

The distance is given in kilometers in brackets against the name of the town nearest to the village.

**Column 16 : Power supply**

Availability of Power Supply in the village, whatever may be the form of its use is given by using following codes :

## VILLAGE AND TOWN DIRECTORY

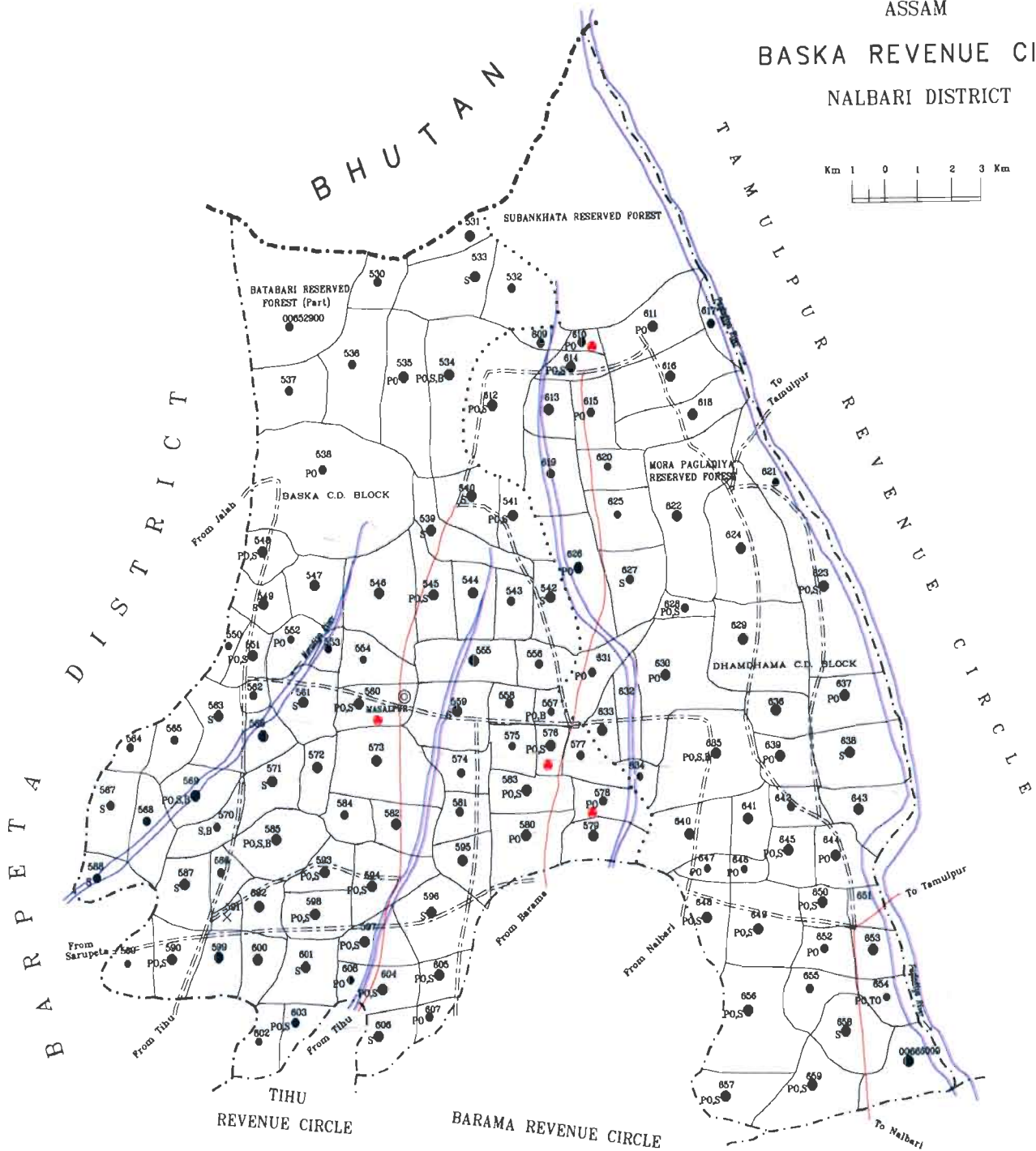
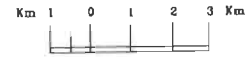
(i) Electricity for domestic use	ED	The village directory also carries the following appendices.
(ii) Electricity for agricultural use	EAG	Appendix-I It gives the abstract of educational, medical and other amenities available in villages CD Block wise of the district.
(iii) Electricity for other purposes	EO	
(iv) Electricity for all purposes	EA	Appendix-I-A Indicates number of villages CD Block wise having one or more primary schools.
<b>Column 17 : News Paper/Magazine</b>		Appendix-I-B Indicates number of villages CD Block wise having primary, middle and secondary schools.
If village receives any News Paper/Magazines the same is noted in this column using following codes :		
(i) News Paper	N	Appendix-I-C Shows number of villages CD Block wise with different sources of drinking water facilities.
(ii) Magazine	M	Appendix-II Indicates the list of villages with 5,000 and above population which do not have one or more important amenities.
<b>Column 18 : Most important commodities manufactured</b>		Appendix-II-A Indicates list of Census Towns which do not have one or more amenities. Since there is no such census town in Chandigarh, therefore, data in this appendix is not presented.
The name of three most important commodities manufactured in the village is recorded against this column.		
<b>Column 19 to 23 : Land use i.e. area under different types of land use</b>		Appendix-III It gives the land utilization data in respect of Census Towns/non-municipal Towns. Since there is no such census town in Chandigarh, therefore, data in this appendix is not presented.
Land use data maintained by the State / U.T. Govts. are furnished against these columns. The data concerning area under Forest, Irrigated land (by source), Un-irrigated land, Culturable waste and Area not available for cultivation in the village are shown against these columns. The area figures are given in hectare(s) up to one decimal. Dash '-' is recorded wherever the information is not made available by the concerned department. The codes used for different types of irrigation facilities available in the village are indicated below :		
(i) Government Canal	GC	Appendix-IV CD Block wise list of inhabited villages where no amenity other than drinking water facility is available.
(ii) Private Canal	PC	Appendix-V Summary showing number of villages not having Scheduled Castes population.
(iii) Well (without electricity)	W	Appendix-VI Summary showing number of villages not having Scheduled Tribes population.
(iv) Well (with electricity)	WE	Appendix-VII A, VII B
(v) Tubewell (without electricity)	TW	The appendix shows the list of villages according to proportion of the Scheduled Castes and Scheduled Tribes to the total population by ranges. Since no Scheduled Tribe is notified in Chandigarh, therefore, data in appendix VII-B is not presented.
(vi) Tubewell (with electricity)	TWE	Appendix-VIII Indicates CD Block wise number of villages under each Gram Panchayat.
(vii) Tank	TK	Appendix-IX Shows number of different types of girls school in a village. Since there is no girls school in the villages of Chandigarh, U.T. therefore Appendix-IX has not been presented.
(viii) River	R	
(ix) Lake	L	
(x) Waterfall	WF	
(xi) Others	O	
(xii) Total	T	

\*\*\*\*\*



INDIA  
ASSAM

BASKA REVENUE CIRCLE  
NALBARI DISTRICT

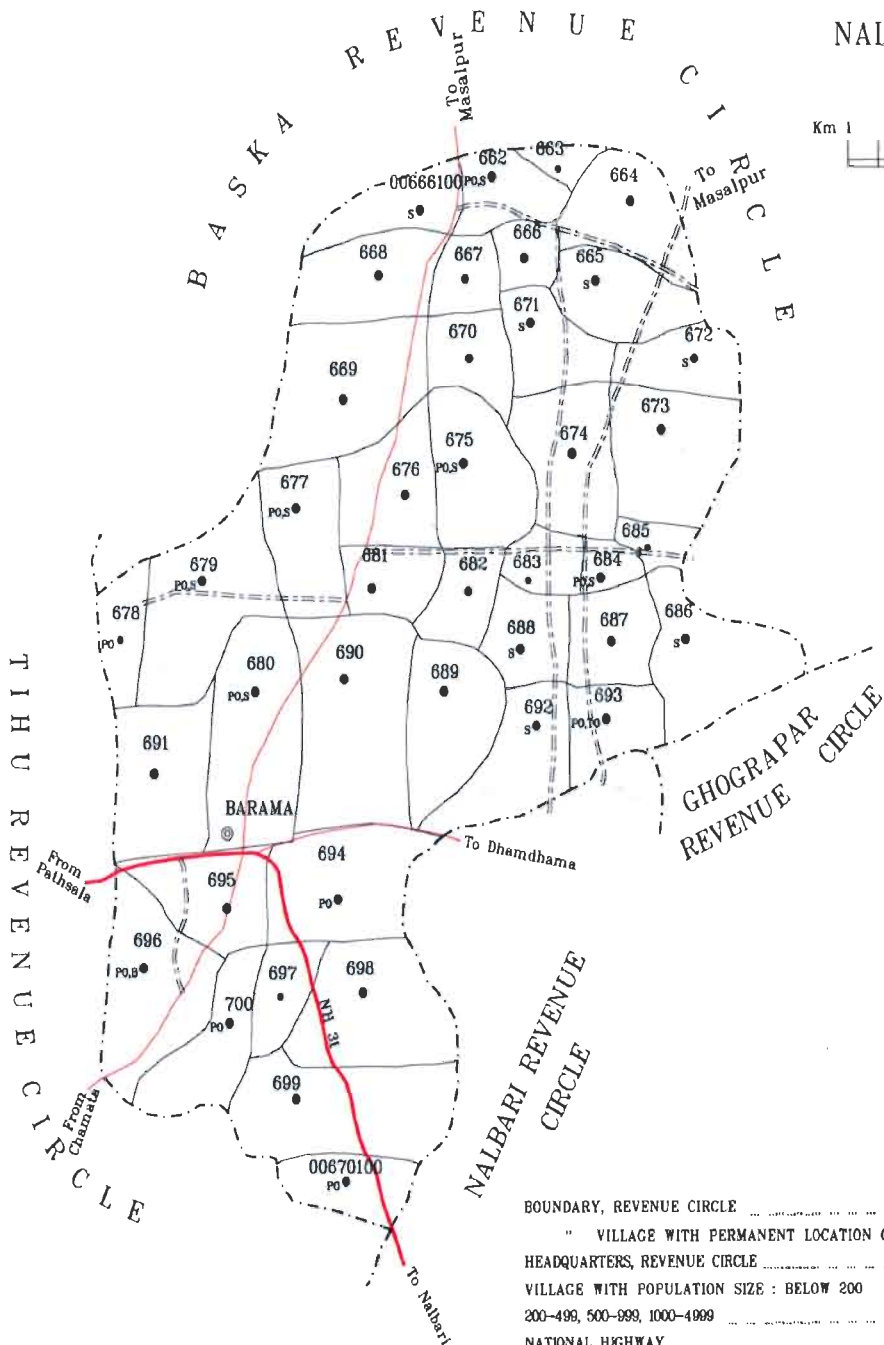


- BOUNDARY, INTERNATIONAL
- DISTRICT
- REVENUE CIRCLE
- C.D. BLOCK
- VILLAGE WITH PERMANENT LOCATION
- CODE NUMBER
- RESERVED FOREST WITH NAME
- HEADQUARTERS, REVENUE CIRCLE
- VILLAGES WITH POPULATION SIZE. BELOW 200.
- 200-499, 500-999, 1000-999, 5000 & ABOVE
- UNINHABITED VILLAGES WITH PERMANENT LOCATION
- CODE NUMBER.
- IMPORTANT METALLED ROAD
- UNMETALLED AND OTHER ROADS
- RIVER AND STREAM.
- POST OFFICE
- HIGH SCHOOL/HIGHER SECONDARY SCHOOL / PRE-UNIVERSITY / JUNIOR COLLEGE.
- PRIMARY HEALTH CENTRE.
- BANK.

1. Reserved forest boundaries shown in this map are notional  
 Total no. of villages - 132  
 Total no. of C.D. Block - 2



INDIA  
ASSAM  
**BARAMA REVENUE CIRCLE**  
NALBARI DISTRICT



BOUNDARY, REVENUE CIRCLE	.....
" VILLAGE WITH PERMANENT LOCATION CODE NUMBER	00670100
HEADQUARTERS, REVENUE CIRCLE	⊙
VILLAGE WITH POPULATION SIZE : BELOW 200	○
200-499, 500-999, 1000-4999	●
NATIONAL HIGHWAY	— NH-31 —
IMPORTANT METALLED ROAD	———
UNMETALLED AND OTHER ROADS	-----
POST OFFICE, POST AND TELEGRAPH OFFICE	PO, PTO
HIGH SCHOOL	S
BANK	B

Entire Barama revenue circle is a part of Tihu-Barama C. D. Block

Total no. of villages - 41



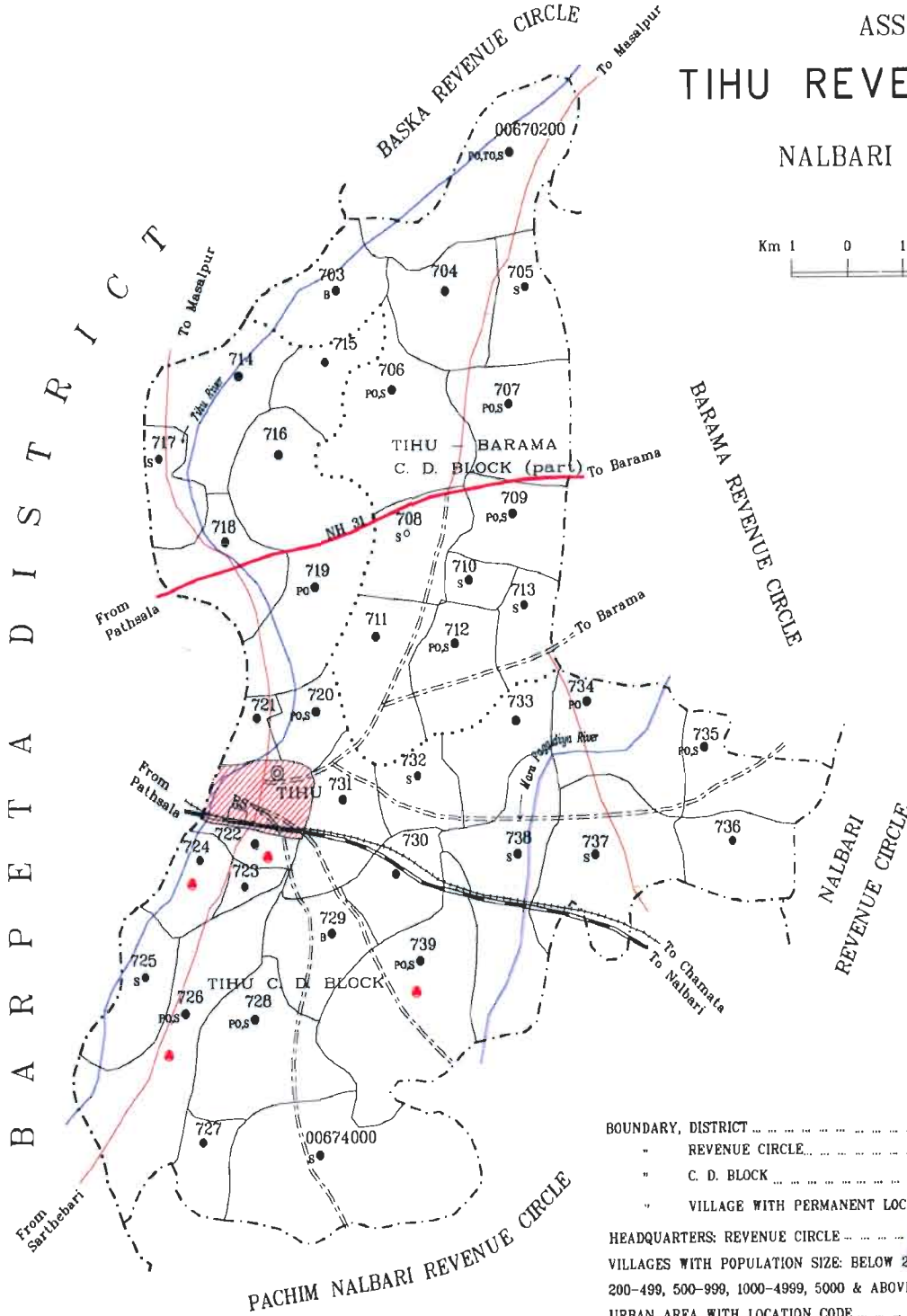



INDIA

ASSAM

# TIHU REVENUE CIRCLE

NALBARI DISTRICT



BOUNDARY, DISTRICT	.....	
" REVENUE CIRCLE	.....	
" C. D. BLOCK	.....	
" VILLAGE WITH PERMANENT LOCATION CODE NUMBER	.....	00674000
HEADQUARTERS: REVENUE CIRCLE	.....	⊙
VILLAGES WITH POPULATION SIZE: BELOW 200,	.....	○
200-499, 500-999, 1000-4999, 5000 & ABOVE	.....	●
URBAN AREA WITH LOCATION CODE	.....	▨
NATIONAL HIGHWAY	.....	NH 31
IMPORTANT METALLED ROAD	.....	—
UNMETALLED AND OTHER ROADS	.....	—
RAILWAY LINE WITH STATION, BROAD GAUGE	.....	RS
" " " " METRE GAUGE	.....	RS
RIVER AND STREAM	.....	~~~~~
POST OFFICE, TELEGRAPH OFFICE	.....	PO, TO
HIGH SCHOOL	.....	S
PRIMARY HEALTH CENTRE	.....	●
BANK	.....	B

Total no. of villages - 39  
 Total no. of C.D. Block - 2 (1 Partly)



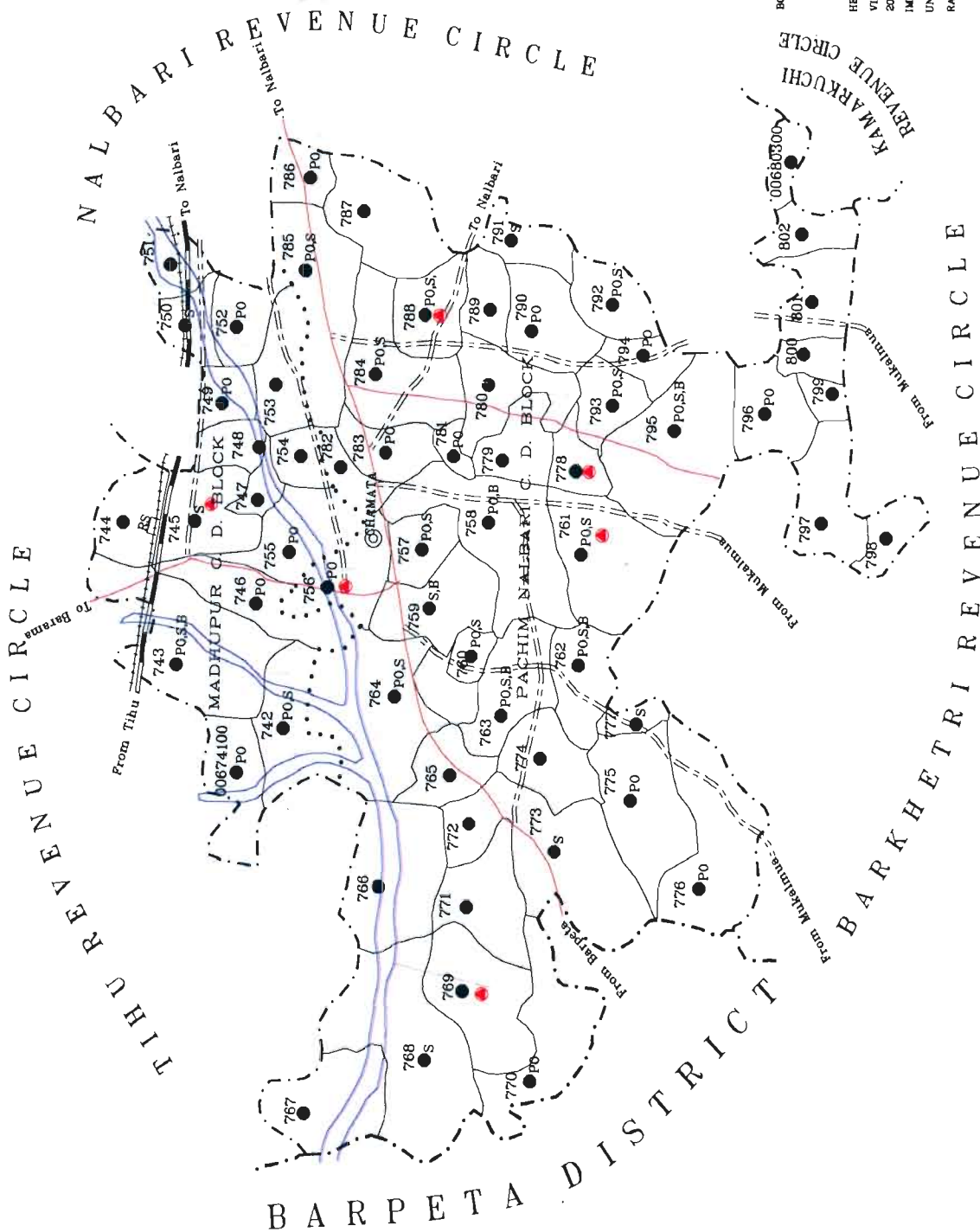
INDIA  
ASSAM

PACHIM NALBARI  
REVENUE CIRCLE  
NALBARI DISTRICT



Total no. of villages - 63

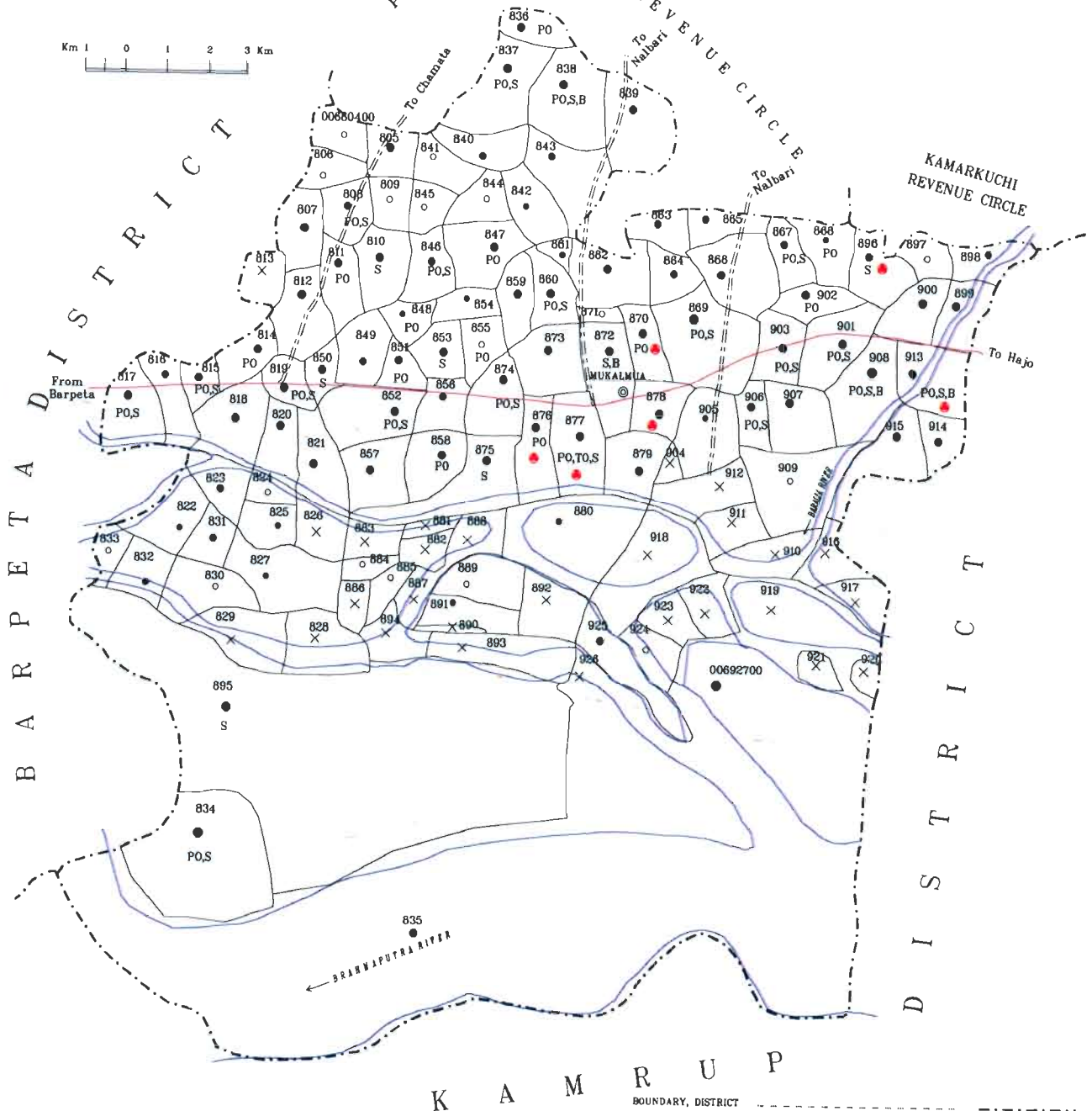
Total no. of C. D. block - 2 (1 Partly) EF ARC



- BOUNDARY, DISTRICT
- REVENUE CIRCLE
- C. D. BLOCK
- VILLAGE WITH PERMANENT LOCATION CODE NUMBER
- HEADQUARTERS, REVENUE CIRCLE
- VILLAGE WITH POPULATION SIZE : BELOW 200
- 200-499, 500-999, 1000-4999, 5000 & ABOVE
- IMPORTANT METALLED ROAD
- UNMETALLED AND OTHER ROADS
- RAILWAY LINE, BROAD GAUGE
- " " METRE GAUGE
- RIVER AND STREAM
- POST OFFICE
- HIGH SCHOOL/HIGHER SECONDARY SCHOOL
- PRIMARY HEALTH CENTRE
- BANK



INDIA  
ASSAM  
BARKHETRI REVENUE CIRCLE  
NALBARI DISTRICT



Total no. of villages - 124

C. D. block boundary of Barkhetri is co-terminus with revenue circle boundary.

C. D. - Community Development

- BOUNDARY, DISTRICT -----
- REVENUE CIRCLE -----
- VILLAGE WITH PERMANENT LOCATION  
CODE NUMBER ----- 00680400
- HEADQUARTERS, REVENUE CIRCLE ----- ⊙
- VILLAGES WITH POPULATION SIZE : BELOW 200 ----- ○
- 200-499, 500-999, 1000-4999, 5000 & ABOVE ----- ●
- UNINHABITED VILLAGE WITH PERMANENT LOCATION CODE NUMBER ----- X 910
- IMPORTANT METALLED ROAD -----
- UNMETALLED AND OTHER ROADS -----
- RIVER AND STREAM -----
- POST OFFICE ----- PO
- HIGH SCHOOL, HIGHER SECONDARY SCHOOL ----- S
- PRIMARY HEALTH CENTRE ----- B
- BANK -----



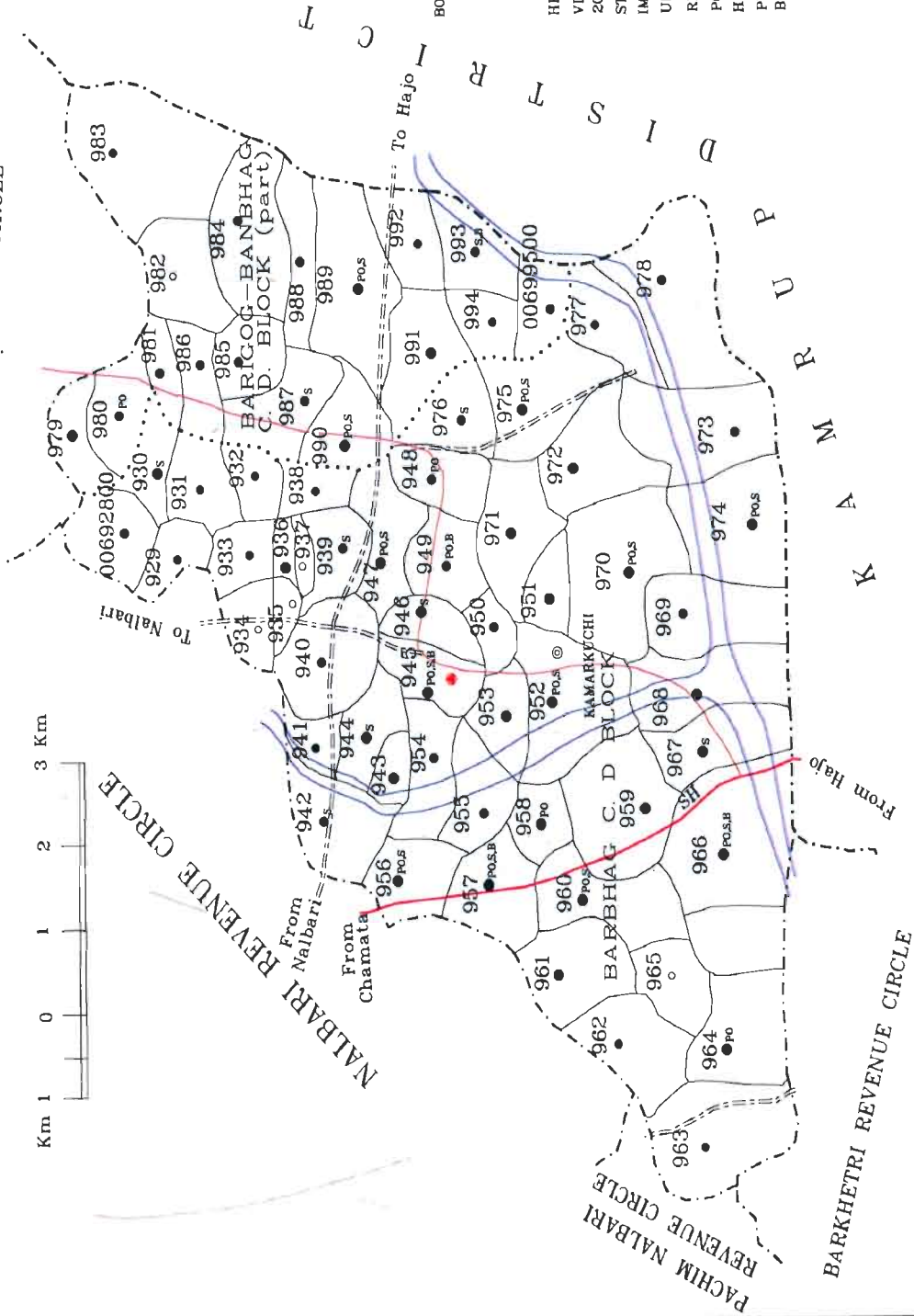
INDIA  
ASSAM

# BARBHAG REVENUE CIRCLE

NALBARI DISTRICT



GHOGRAPAR REVENUE CIRCLE



Total no. of villages - 68

Total no. of C. D. block - 2 (1 partly)

- BOUNDARY, DISTRICT.....
- REVENUE CIRCLE.....
- C. D. BLOCK.....
- VILLAGE WITH PERMANENT LOCATION CODE NUMBER.....
- HEADQUARTERS, REVENUE CIRCLE.....
- VILLAGE WITH POPULATION SIZE : BELOW 200.....
- 200-499, 500-999, 1000-4999.....
- STATE HIGHWAY.....
- IMPORTANT METALLED ROAD.....
- UNMETALLED ROADS.....
- RIVER AND STREAM.....
- POST OFFICE.....
- HIGH SCHOOL.....
- PRIMARY HEALTH CENTRE.....
- BANK.....

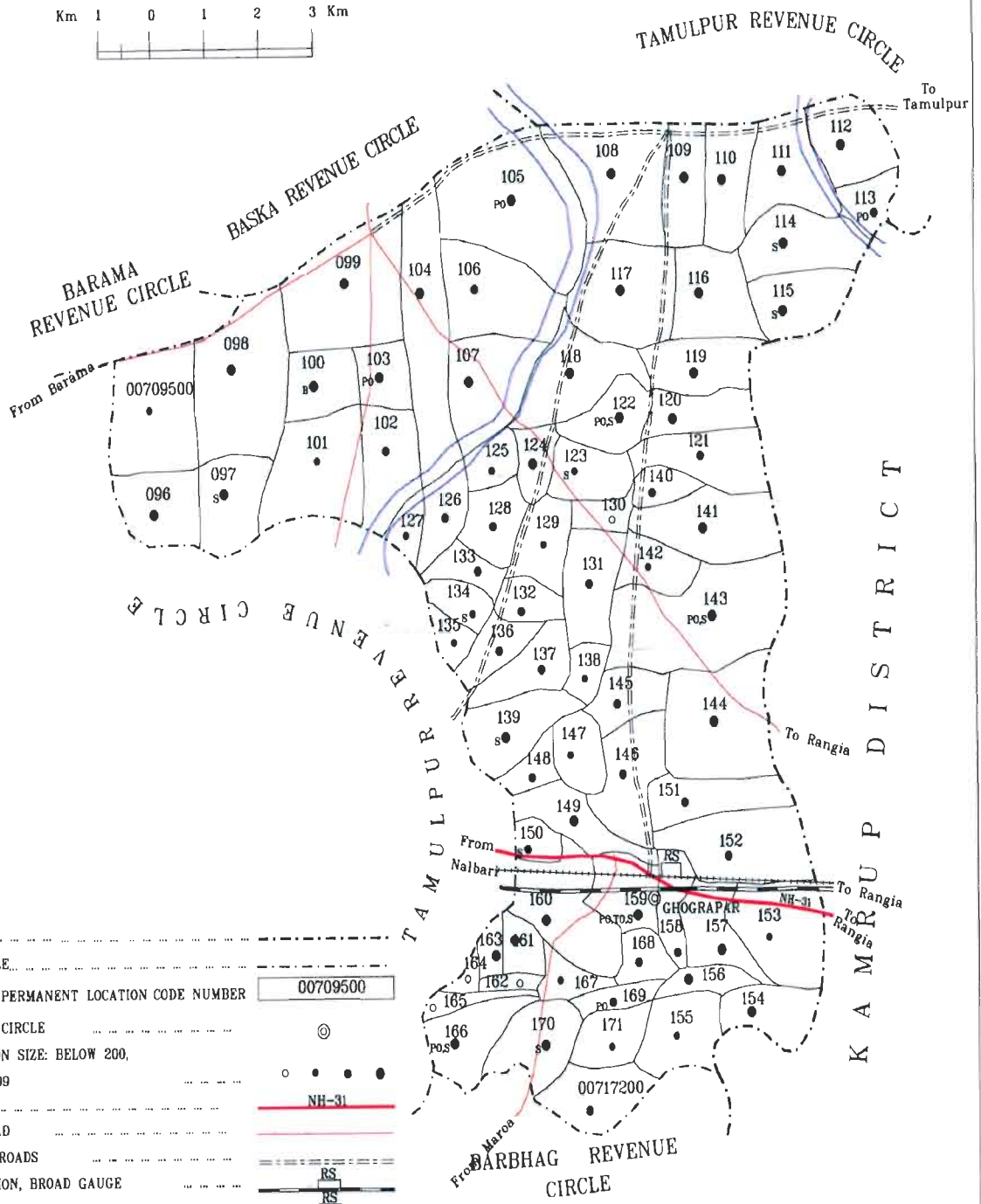









INDIA  
ASSAM  
GHOGRAPAR REVENUE CIRCLE  
NALBARI DISTRICT

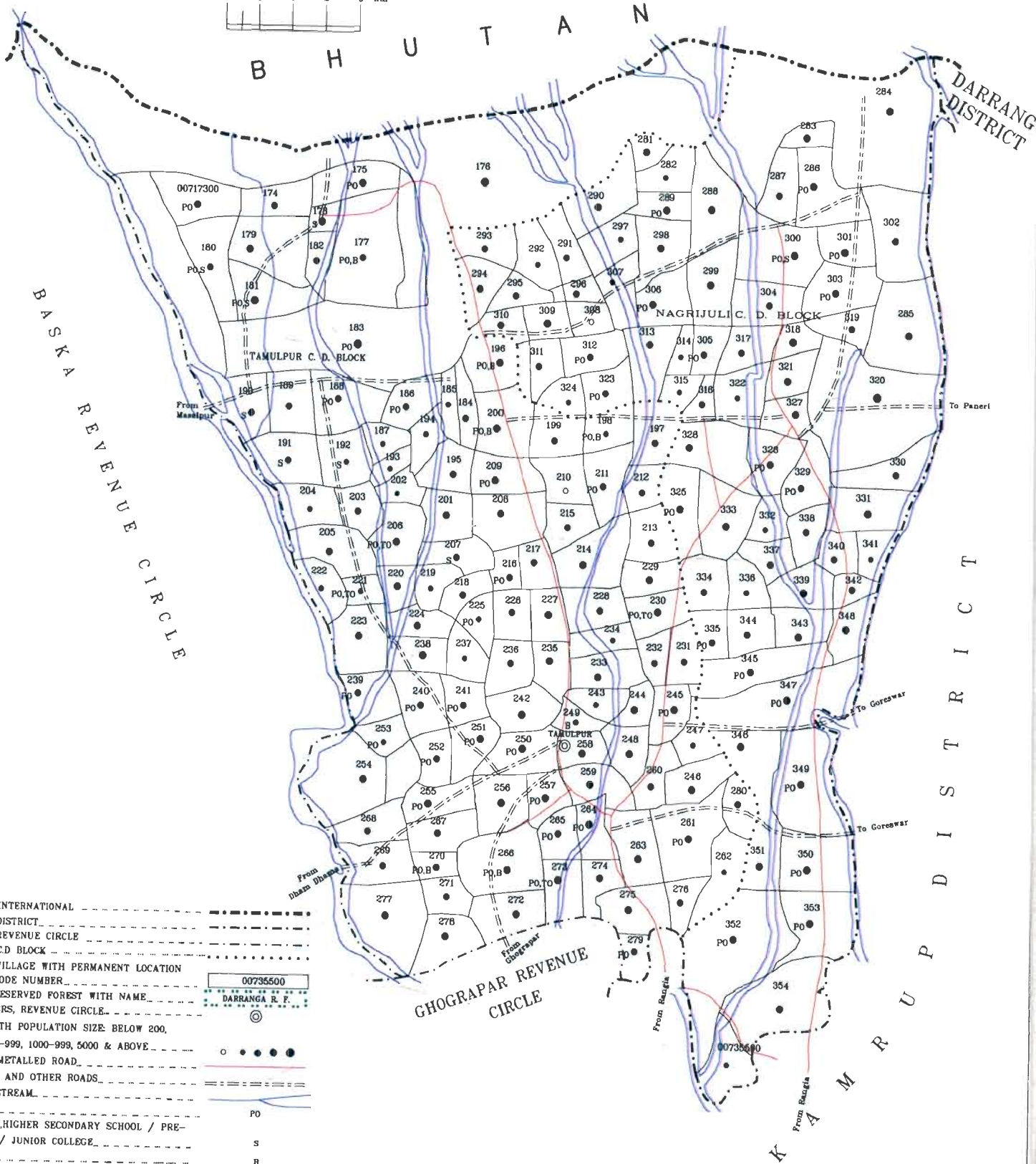


BOUNDARY, DISTRICT .....	-----
" REVENUE CIRCLE .....	-----
" VILLAGE WITH PERMANENT LOCATION CODE NUMBER	00709500
HEADQUARTERS: REVENUE CIRCLE .....	⊙
VILLAGES WITH POPULATION SIZE: BELOW 200,	○
200-499, 500-999, 1000-4999 .....	●
NATIONAL HIGHWAY .....	NH-31
IMPORTANT METALLED ROAD .....	==
UNMETALLED AND OTHER ROADS .....	---
RAILWAY LINE WITH STATION, BROAD GAUGE .....	RS
" " " METRE GAUGE .....	RS
RIVER AND STREAM .....	~~~~~
POST OFFICE/TELEGRAPH OFFICE .....	PO / TO
HIGH SCHOOL .....	S
BANK .....	B

Entire Ghograpar revenue circle is a part of Barigog-Banbhag C. D. BLOCK.  
Total no. of villages - 78



INDIA  
ASSAM  
**TAMULPUR REVENUE CIRCLE**  
NALBARI DISTRICT



Total no. of villages - 183  
Total no. of C. D. block - 2



---

---

## **Alphabetical Village list and villages Directory Data**

---

---





**ALPHABETICAL LIST OF VILLAGES  
(CD BLOCK WISE)**

**Name of the District . Nalbari**

Serial number	Name of village	2001 Census location code number	1991 Census location code number
1	2	3	4

**Name of CD Block : Baska**

**Name of Sub-Dist : 0001**

1	1 No Kataligaon	00655900	060010002000200037
2	2 No Kataligaon	00657400	060010002000200038
3	Adalbari	00659700	060010002000200058
4	Ahopa	00654900	060010002000200018
5	Allia	00657700	060010002000200041
6	Amarabati	00655500	060010002000200036
7	Ambari	00656000	060010002000200035
8	Arnibil	00653700	060010002000200007
9	Banahopa (Barahopa)	00655300	060010002000200021
10	Banbari	00659500	060010002000200048
11	Bangnabari	00655400	060010002000200034
12	Baramchari	00657800	060010002000200042
13	Barbari	00655700	060010002000200045
14	Barimakha	00658200	060010002000200047
15	Batabari Reserved Forest	00652900	
16	Belguri Pathar	00657300	060010002000200051
17	Bennabari	00660500	060010002000200060
18	Bhehbari (Bahbari)	00656200	060010002000200025
19	Bhogpara	00654600	060010002000200010
20	Bhutankhuti	00653300	060010002000200001
21	Bishnupur	00655600	060010002000200040
22	Charbari	00658000	060010002000200043
23	Chanbarikhuti	00658300	060010002000200052
24	Charaimari	00655100	060010002000200022
25	Chaudhuritop	00660200	060010002000200065
26	Dakhinsupa	00657500	060010002000200046
27	Dhanbil	00657600	060010002000200044
28	Dhansripur	00653500	060010002000200005
29	Dhulirguri	00656400	060010002000200033
30	Dighaldonga	00655800	060010002000200039
31	Dihira	00653600	060010002000200006
32	Dihirareserved Forest	00653100	
33	Doomni TE	00653800	060010002000200008
34	Durgapur	00653200	060010002000200003
35	Gaonrajstan (Rajatari)	00656600	060010002000200028
36	Garamdeu (Garamda)	00656100	060010002000200024
37	Geruapara	00660600	060010002000200062
38	Goldingpara	00660100	060010002000200064
39	Hairtari	00660000	060010002000200073
40	Hazira	00660700	060010002000200063

**Name of the District . Nalbari**

Serial number	Name of village	2001 Census location code number	1991 Census location code number
1	2	3	4

**Name of CD Block : Baska**

**Name of Sub-Dist : 0001**

41	Jogdola	00656500	060010002000200026
42	Karemura	00660300	060010002000200066
43	Katahbari	00658600	060010002000200070
44	Katanipara	00658900	060010002000200068
45	Lafakuchi (Latakuchi)	00657200	060010002000200054
46	Lokpala	00657900	060010002000200050
47	Madhupur	00653000	060010002000200002
48	Manikpur	00654300	060010002000200012
49	Mankar	00655000	060010002000200023
50	Motipur	00654400	060010002000200011
51	N C Block -1(A)	00654000	060010002000200014
52	N C Block-(C) (Anandapur)	00654200	060010002000200016
53	N C Block-2(B)	00654100	060010002000200015
54	Naharbari	00655200	060010002000200020
55	Nalbari	00660400	060010002000200061
56	Naosali	00658800	060010002000200030
57	Narayanpur	00654500	060010002000200009
58	Natun Sripur Deur	00659300	060010002000200056
59	Nikashi	00653400	060010002000200004
60	Pachimathbari	00659000	060010002000200069
61	Palashguri	00654700	060010002000200019
62	Pamuapathar	00659800	060010002000200055
63	Panbari	00658100	060010002000200049
64	Pub Athiabari	00659200	060010002000200077
65	Puranmashalpur	00658400	060010002000200053
66	Rampur	00658500	060010002000200076
67	Saderisupa	00656800	060010002000200027
68	Samthiapara	00658700	060010002000200067
69	Santapara	00657000	060010002000200075
70	Singrapara	00659600	060010002000200059
71	Sonapur	00654800	060010002000200017
72	Sripur Deur	00659400	060010002000200057
73	Subansri	00653900	060010002000200013
74	Sutiapara	00659900	060010002000200072
75	Thamna (Jhamna)	00656900	060010002000200031
76	Totlipara (Jatlapara)	00656300	060010002000200032
77	Ulubari	00656700	060010002000200029
78	Uzirbari	00657100	060010002000200074
79	Vehguri	00659100	060010002000200071



---

---

## **Villages Directory Data of Baksa Revenue Circle**

---

---

Census of India 2001 -  
Amenities and

Serial number	Name of village & Location code	Total area of the village (in hectare)	Total population (2001 Census)	Number of households (2001 Census)	Amenities available (if not available within the village, a dash (-) is shown in the column and next to it in brackets the distance in broad ranges viz. < 5 kms., 5-10 kms. and 10+ kms of the nearest place where the facility is available is given)								
					Educational	Medical	Drinking water	Post, telegraph and telephone	Commercial and co-operative banks	Agricultural, non-agricultural and other credit societies	Recreational & cultural facilities (Cinema/ Video hall, Sports club, Stadium/Auditorium)	Communications (Bus service, railway station, waterway)	
1	2	3	4	5	6	7	8	9	10	11	12	13	

## CD Block: Baska (0001)

1	Batabari Reserved Forest (00652900)	1,736.0	881	255	P M C(10+)	H(5-10) MCW(5-10) PHC(5-10)	S SS-S	PO(5-10) PH(5-10)	CM(10+) CP(10+)	ACS(10+) NCS(10+) OCS(10+)	CV(5-10) SP(5-10) ST(10+)	BS(5-10) RS(10+) NW(10+)
2	Madhupur (00653000)	387.0	874	163	P M(< 5) C(10+)	H(5-10) MCW(5-10) PHC(5-10)	TW W S SS-TW	PO(5-10) PH(5-10)	CM(10+) CP(10+)	ACS(10+) NCS(10+) OCS(10+)	CV(5-10) SP(5-10) ST(10+)	BS(5-10) RS(5-10) NW(5-10)
3	Dihirareserved Forest (00653100)	617.0	1,536	478	P M(5-10) C(5-10)	H(5-10) MCW(5-10) PHC(5-10)	W S SS-W	PO(5-10) PH(5-10)	CM(10+) CP(10+)	ACS(10+) NCS(10+) OCS(10+)	CV(5-10) SP(5-10) ST(10+)	BS(5-10) RS(5-10) NW(5-10)
4	Durgapur (00653200)	187.0	557	105	P M(< 5) C(10+)	H(< 5) MCW(< 5) PHC(< 5)	TW W S SS-W	PO(< 5) PH(5-10)	CM(10+) CP(10+)	ACS(10+) NCS(10+) OCS(5-10)	CV(< 5) SP(< 5) ST(10+)	BS(< 5) RS(10+) NW(10+)
5	Bhutankhuti (00653300)	421.0	2,206	404	P M S C(5-10)	H(< 5) MCW(< 5) PHC(< 5)	W S SS-W	PO(< 5) PH(5-10)	CM(10+) CP(10+)	ACS(10+) NCS(10+) OCS(10+)	CV(5-10) SP(5-10) ST(10+)	BS(< 5) RS(10+) NW(10+)
6	Nikashi (00653400)	588.0	2,026	362	P(3) M S C(10+)	D PHS H(10+) MCW(10+) PHC(5-10)	TW W SS- W	PO PH(< 5)	CM CP(10+)	ACS(10+) NCS(5-10) OCS(5-10)	CV(< 5) SP(< 5) ST(10+)	BS(< 5) RS(5-10) NW(10+)
7	Dhansripur (00653500)	558.0	1,580	271	P(6) M(4) C(5-10)	H(< 5) MCW(5-10) PHC(10+)	W S SS-W	PO PH(< 5)	CM(10+) CP(10+)	ACS(10+) NCS(5-10) OCS(5-10)	CV(< 5) SP(< 5) ST(10+)	BS(< 5) RS(5-10) NW(10+)

VILLAGE DIRECTORY

Village Directory  
Land Use (As on 1999)

Approach to village	Nearest town & distance (in km)	Power supply	News paper/Magazine	Most important commodity manufactured	Land use (i.e. area under different types of land use in hectare)**					Name of village	Serial number
					Forest	Irrigated (by source)	Unirrigated	Culturable waste (including gauchar and groves)	Area not available for cultivation		
14	15	16	17	18	19	20	21	22	23	2	1

MR	Tihu (32)	-	-	Bamboo Furniture	1735.8	-	-	-	-	Batabari Reserved Forest	1
----	-----------	---	---	------------------	--------	---	---	---	---	--------------------------	---

MR FP	Tihu (40)	-	N M	-	-	-	286.6	3.8	96.8	Madhupur	2
-------	-----------	---	-----	---	---	---	-------	-----	------	----------	---

MR	Tihu (28)	-	-	-	616.8	-	-	-	-	Dihirareserved Forest	3
----	-----------	---	---	---	-------	---	---	---	---	-----------------------	---

MR FP	Tihu (33)	-	N M	-	-	PC(100.0) T(100.0)	80.0	0.3	7.0	Durgapur	4
-------	-----------	---	-----	---	---	-----------------------	------	-----	-----	----------	---

MR FP	Tihu (32)	ED	N M	-	-	PC(275.0) T(275.0)	116.0	10.0	20.0	Bhutankhuti	5
-------	-----------	----	-----	---	---	-----------------------	-------	------	------	-------------	---

MR FP	Tihu (32)	ED	N M	-	-	GC(310.0) T(310.0)	184.1	3.5	90.3	Nikashi	6
-------	-----------	----	-----	---	---	-----------------------	-------	-----	------	---------	---

MR FP	Tihu (32)	ED	N M	-	-	PC(350.4) T(350.4)	118.9	2.1	87.0	Dhansripur	7
-------	-----------	----	-----	---	---	-----------------------	-------	-----	------	------------	---

Census of India 2001 -  
Amenities and

1 Serial number	2 Name of village & Location code	3 Total area of the village (in hectare)	4 Total population (2001 Census)	5 Number of households (2001 Census)	Amenities available (if not available within the village, a dash (-) is shown in the column and next to it in brackets the distance in broad ranges viz. < 5 kms., 5-10 kms. and 10+ kms of the nearest place where the facility is available is given)								
					6 Educational	7 Medical	8 Drinking water	9 Post, telegraph and telephone	10 Commercial and co-operative banks	11 Agricultural, non-agricultural and other credit societies	12 Recreational & cultural facilities (Cinema/ Video hall, Sports club, Stadium/Auditorium)	13 Communications (Bus service, railway station, waterway)	
8	Dihira (00653600)	355.0	794	136	P(2) M(<5) C(10+)	H(<5) MCW(<5) PHC(<5)	W S SS-S	PO(<5) PH(5-10)	CM(10+) CP(10+)	ACS(10+) NCS(10+) OCS(10+)	CV(<5) SP(<5) ST(10+)	BS(<5) RS(10+) NW(10+)	
9	Arnibil (00653700)	242.0	728	121	P(2) M(<5) C(10+)	H(5-10) MCW(5-10) PHC(5-10)	W S SS-S	PO(5-10) PH(5-10)	CM(10+) CP(10+)	ACS(10+) NCS(5-10) OCS(5-10)	CV(<5) SP(<5) ST(10+)	BS(5-10) RS(10+) NW(10+)	
10	Doomni T.E. (00653800)	1,236.0	6,617	1,297	P(2) M C(10+)	H MCW(5-10) PHC(<5)	T TW R S SS-T	PO PH(<5)	CM(10+) CP(10+)	ACS(10+) NCS(5-10) OCS(5-10)	CV SP ST(10+)	BS RS(5-10) NW(10+)	
11	Subansri (00653900)	535.0	2,120	357	P(2) M S C(5-10)	H(<5) MCW(10+) PHC(<5)	TW W SS- W	PO(<5) PH(10+)	CM(5-10) CP(5-10)	ACS(<5) NCS(<5) OCS(5-10)	CV(5-10) SP(5-10) ST(5-10)	BS RS(10+) NW(10+)	
12	N.C.Block -1(A) (00654000)	402.0	1,605	290	P M S C(5-10)	H(<5) MCW(10+) PHC(<5)	TW W S SS-TW	PO(<5) PH(<5)	CM(10+) CP(10+)	ACS(10+) NCS(<5) OCS(<5)	CV(5-10) SP(<5) ST(10+)	BS RS(10+) NW(10+)	
13	N.C.Block-2(B) (00654100)	598.0	4,637	856	P M S C(10+)	H(<5) MCW(10+) PHC(<5)	TW W SS- W	PO PH(<5)	CM(10+) CP(10+)	ACS(10+) NCS(5-10) OCS(5-10)	CV(5-10) SP(5-10) ST(10+)	BS(5-10) RS(10+) NW(10+)	
14	N C Block- (C)(Anandapur) (00654200)	273.0	1,451	279	P M S C(10+)	H(10+) MCW(10+) PHC(10+)	TW W S SS-W	PO(5-10) PH(5-10)	CM(10+) CP(10+)	ACS(10+) NCS(5-10) OCS(5-10)	CV(10+) SP(10+) ST(10+)	BS(5-10) RS(10+) NW(10+)	
15	Manikpur (00654300)	270.0	773	134	P(2) M(5-10) C(10+)	H(<5) MCW(10+) PHC(<5)	TW TK S SS-TW	PO(<5) PH(<5)	CM(10+) CP(10+)	ACS(10+) NCS(<5) OCS(10+)	CV(10+) SP(<5) ST(10+)	BS(<5) RS(5-10) NW(10+)	

VILLAGE DIRECTORY

**Village Directory**  
**Land Use (As on 1999)**

Approach to village	Nearest town & distance (in km)	Power supply	News paper/Magazine	Most important commodity manufactured	Land use (i.e. area under different types of land use in hectare)**					Name of village	Serial number
					Forest	Irrigated (by source)	Unirrigated	Culturable waste (including gauchar and groves)	Area not available for cultivation		
14	15	16	17	18	19	20	21	22	23	2	1
MR FP Tihu (38)		ED	N M	Handloom	-	PC(180.5) T(180.5)	90.0	5.0	40.1	Dihira	8
MR FP Tihu (32)		ED	-	Pottery	-	-	131.6	50.3	60.6	Arnibil	9
MR FP Tihu (50)		EO	N M	Pottery, Tea	-	TW(690.0) T(690.0)	325.5	84.8	135.4	Doomni T.E.	10
MR FP Nalbari (45)		ED	N M	-	-	-	381.6	83.0	70.0	Subansri	11
PR MR FP Nalbari (54)		ED	N M	Handloom	-	-	250.5	73.1	77.5	N.C.Block - 1(A)	12
MR Nalbari (58)		ED	N M	-	-	PC(214.6) T(214.6)	205.4	75.1	102.0	N C Block-2(B)	13
MR FP Nalbari (45)		EO	N M	Handloom	-	-	180.3	37.0	56.4	N C Block-(C)(Anandapur)	14
MR FP Tihu (30)		EO	N M	Handloom	-	-	200.9	8.6	60.6	Manikpur	15

Census of India 2001 -  
Amenities and

Serial number	Name of village & Location code	Total area of the village (in hectare)	Total population (2001 Census)	Number of households (2001 Census)	Amenities available (if not available within the village, a dash (-) is shown in the column and next to it in brackets the distance in broad ranges viz. < 5 kms., 5-10 kms. and 10+ kms of the nearest place where the facility is available is given)								
					Educational	Medical	Drinking water	Post, telegraph and telephone	Commercial and co-operative banks	Agricultural, non-agricultural and other credit societies	Recreational & cultural facilities (Cinema/ Video hall, Sports club, Stadium/Auditorium)	Communications (Bus service, railway station, waterway)	
1	2	3	4	5	6	7	8	9	10	11	12	13	
16	Motipur (00654400)	427.0	1,668	303	P(3) M C(5-10)	H(< 5) MCW(10+) PHC(< 5)	TW W TK SS-W	PO(< 5) PH(< 5)	CM(5-10) CP(5-10)	ACS(10+) NCS(< 5) OCS(< 5)	CV(10+) SP(< 5) ST(5-10)	BS(< 5) RS(5-10) NW(10+)	
17	Narayanpur (00654500)	370.0	1,530	289	P(2) M S C(< 5)	H(5-10) MCW(< 5) PHC(5-10)	TW W TK SS-W	PO PH(< 5)	CM(5-10) CP(5-10)	ACS(10+) NCS(10+) OCS(5-10)	SP CV(5-10) ST(10+)	BS RS(10+) NW(10+)	
18	Bhogpara (00654600)	590.0	3,100	581	P(6) M C(10+)	H(< 5) MCW(10+) PHC(< 5)	TW W TK SS-W	PO(< 5) PH(< 5)	CM(5-10) CP(5-10)	ACS(10+) NCS(< 5) OCS(< 5)	CV(5-10) SP(< 5) ST(10+)	BS(< 5) RS(10+) NW(10+)	
19	Palashguri (00654700)	292.0	1,083	223	P(3) M(5-10) C(10+)	H(5-10) MCW(5-10) PHC(5-10)	TW W S SS-W	PO(< 5) PH(< 5)	CM(10+) CP(10+)	ACS(10+) NCS(< 5) OCS(5-10)	CV(< 5) SP(5-10) ST(10+)	BS(< 5) RS(5-10) NW(10+)	
20	Sonapur (00654800)	193.0	1,013	194	P(2) M S PUC C(5-10)	PHS H(5-10) MCW(5-10) PHC(5-10)	TW W S SS-W	PO PH(< 5)	CM(5-10) CP(5-10)	ACS(10+) NCS(5-10) OCS(5-10)	CV(< 5) SP(< 5) ST(10+)	BS RS(10+) NW(10+)	
21	Ahopa (00654900)	522.0	3,095	551	P(6) M(2) S C(5-10)	H(< 5) MCW(10+) PHC(< 5)	TW W S SS-W	PO(< 5) PH(< 5)	CM(< 5) CP(< 5)	ACS(10+) NCS(< 5) OCS(10+)	CV(< 5) SP(< 5) ST(10+)	BS(< 5) RS(5-10) NW(10+)	
22	Mankar (00655000)	126.0	369	73	P M(< 5) C(10+)	H(< 5) MCW(< 5) PHC(< 5)	TW W S SS-TW	PO(< 5) PH(< 5)	CM(5-10) CP(5-10)	ACS(10+) NCS(5-10) OCS(5-10)	CV(< 5) SP(< 5) ST(10+)	BS(< 5) RS(5-10) NW(10+)	
23	Charaimari (00655100)	227.0	1,243	256	P(3) M S C(10+)	H(< 5) MCW(< 5) PHC(< 5)	TW W S SS-TW	PO PH(5-10)	CM(< 5) CP(< 5)	ACS(10+) NCS(< 5) OCS(10+)	SP CV(< 5) ST(10+)	BS RS(10+) NW(10+)	



VILLAGE DIRECTORY

**Village Directory**  
**Land Use (As on 1999)**

Approach to village	Nearest town & distance (in km)	Power supply	News paper/Magazine	Most important commodity manufactured	Land use (i.e. area under different types of land use in hectare)**					Name of village	Serial number
					Forest	Irrigated (by source)	Unirrigated	Culturable waste (including gauchar and groves)	Area not available for cultivation		
14	15	16	17	18	19	20	21	22	23	2	1
MR FP	Tihu (30)	ED	N M	Handloom	-	-	384 0	15 7	27 4	Motipur	16
PR MR FP	Nalbari (54)	EO	N M	Handloom	-	-	290 0	70 2'	9 7	Narayanpur	17
MR FP	Tihu (25)	ED	N M	Handloom	-	-	498 6	58 7	33 0	Bhogpara	18
MR FP	Tihu (27)	EO	N M	Handloom	-	PC(132 3) T(132 3)	100 0	20 0	40 0	Palashguri	19
PR MR FP	Tihu (33)	EO	N M	Pottery	-	PC(92 0) T(92 0)	50 0	30 6	20 0	Sonapur	20
PR MR FP	Nalbari (16)	EO	N M	Handloom	-	GC(222 4) T(222 4)	150 0	100 0	50 0	Ahopa	21
MR FP	Tihu (25)	EO	N M	Pottery	-	PC(50 0) T(50 0)	30 0	25 0	21 1	Mankar	22
PR MR FP	Tihu (17)	EO	N M	Handloom	-	GC(126 5) T(126 5)	50 0	20 0	30 0	Charaimari	23

Census of India 2001 -  
Amenities and

Serial number	Name of village & Location code	Total area of the village (in hectare)	Total population (2001 Census)	Number of households (2001 Census)	Amenities available (if not available within the village, a dash (-) is shown in the column and next to it in brackets the distance in broad ranges viz < 5 kms , 5-10 kms and 10+ kms of the nearest place where the facility is available is given)							
					Educational	Medical	Drinking water	Post, telegraph and telephone	Commercial and co-operative banks	Agricultural, non-agricultural and other credit societies	Recreational & cultural facilities (Cinema/ Video hall, Sports club, Stadium/Auditorium)	Communications (Bus service, railway station, waterway)
1	2	3	4	5	6	7	8	9	10	11	12	13
24	Naharbari (00655200)	186 0	413	84	P M(5-10) C(10+)	H(5-10) MCW(5-10) PHC(5-10)	TW W S SS-TW	PO PH(< 5)	CM(5-10) CP(5-10)	ACS(10+) NCS(5-10) OCS(< 5)	CV(< 5) SP(< 5) ST(< 5)	BS(< 5) RS(5-10) NW(10+)
25	Banahopa (Barahopa) (00655300)	87 0	203	39	P M(5-10) C(10+)	H(5-10) MCW(5-10) PHC(5-10)	TW W S SS-TW	PO(< 5) PH(5-10)	CM(10+) CP(10+)	ACS(10+) NCS(5-10) OCS(< 5)	CV(< 5) SP(5-10) ST(10+)	BS(5-10) RS(10+) NW(10+)
26	Bangnabari (00655400)	127 0	494	78	P(2) M(< 5) C(10+)	H(< 5) MCW(< 5) PHC(< 5)	TW W S SS-TW	PO(< 5) PH(5-10)	CM(10+) CP(10+)	ACS(10+) NCS(< 5) OCS(10+)	CV(10+) SP(< 5) ST(10+)	BS RS(10+) NW(10+)
27	Amarabati (00655500)	260 0	1,187	199	P(4) M C(5-10)	H(< 5) MCW(10+) PHC(< 5)	TW W S SS-TW	PO(< 5) PH(< 5)	CM(10+) CP(10+)	ACS(10+) NCS(< 5) OCS(10+)	CV(10+) SP(< 5) ST(10+)	BS(< 5) RS(10+) NW(10+)
28	Bishnupur (00655600)	138 0	543	96	P(3) M(< 5) C(10+)	H(< 5) MCW(10+) PHC(< 5)	TW W SS- W	PO(< 5) PH(< 5)	CM(10+) CP(10+)	ACS(10+) NCS(< 5) OCS(10+)	CV(10+) SP(< 5) ST(10+)	BS(< 5) RS(10+) NW(10+)
29	Barbari (00655700)	168 0	333	62	P M(5-10) C(10+)	H(< 5) MCW(5-10) PHC(< 5)	TW W R SS-W	PO PH(5-10)	CM CP(10+)	ACS(10+) NCS(10+) OCS(10+)	CV(10+) SP(< 5) ST(10+)	BS RS(10+) NW(10+)
30	Dighaldonga (00655800)	216 0	738	112	P(3) M(< 5) C(10+)	H(< 5) MCW(5-10) PHC(< 5)	TW W SS- W	PO(< 5) PH(< 5)	CM(10+) CP(10+)	ACS(10+) NCS(< 5) OCS(10+)	CV(10+) SP(< 5) ST(10+)	BS(< 5) RS(10+) NW(10+)
31	1 No Kataligaon (00655900)	430 0	1,324	238	P(2) M S C(10+)	H(< 5) MCW(5-10) PHC(< 5)	TW W SS- W	PO(< 5) PH(< 5)	CM(10+) CP(10+)	ACS(10+) NCS(< 5) OCS(< 5)	CV(10+) SP(< 5) ST(10+)	BS(< 5) RS(10+) NW(10+)

VILLAGE DIRECTORY

Village Directory  
Land Use (As on 1999)

Approach to village	Nearest town & distance (in km)	Power supply	News paper/Magazine	Most important commodity manufactured	Land use (i.e. area under different types of land use in hectare)**					Name of village	Serial number
					Forest	Irrigated (by source)	Unirrigated	Culturable waste (including gauchar and groves)	Area not available for cultivation		
14	15	16	17	18	19	20	21	22	23	2	1
PR MR FP	Tihu (25)	EO	N M	Handloom	-	GC(85 0) T(85 0)	50 0	30 0	21 0	Naharbari	24
PR MR FP	Tihu (25)	EO	N M	Pottery	-	PC(30 0) T(30 0)	25 9	11 0	20 0	Banahopa (Barahopa)	25
PR MR FP	Nalbari (75)	EO	N M	Handloom	-	-	99 0	-	27 0	Bangnabari	26
PR MR FP	Tihu (30)	EO	N M	Handloom	-	-	200 1	-	60 0	Amarabati	27
PR MR FP	Tihu (31)	EO	N M	Handloom	-	-	100 7	3 0	34 0	Bishnupur	28
PR MR FP	Tihu (20)	EO	N M	Handloom	-	PC(53 5) T(53 5)	70 1	9 1	35 2	Barbari	29
PR MR	Tihu (31)	EO	N M	Handloom	-	-	155 9	5 0	54 7	Dighaldonga	30
PR MR FP	Tihu (30)	EO	N M	Handloom	-	-	330 0	48 5	51 9	1 No Kataligaon	31

Census of India 2001 -  
Amenities and

Serial number	Name of village & Location code	Total area of the village (in hectare)	Total population (2001 Census)	Number of households (2001 Census)	Amenities available (if not available within the village, a dash (-) is shown in the column and next to it in brackets the distance in broad ranges viz. < 5 kms., 5-10 kms. and 10+ kms of the nearest place where the facility is available is given)								
					Educational	Medical	Drinking water	Post, telegraph and telephone	Commercial and co-operative banks	Agricultural, non-agricultural and other credit societies	Recreational & cultural facilities (Cinema/ Video hall, Sports club, Stadium/Auditorium)	Communications (Bus service, railway station, waterway)	
32	Ambari (00656000)	528.0	3,159	603	P(5) M(4) S(2) PUC(2) C Tr	H HC PHC MCW(5-10)	T TW W TK C SS- T	PO PH(<5)	- CM(10+) CP(10+)	NCS ACS(10+) OCS(10+)	SP CV(10+) ST(10+)	BS RS(10+) NW(10+)	
33	Garamdeu (Garamda) (00656100)	366.0	1,831	367	P(3) M S C(5-10)	H(<5) MCW(5-10) PHC(<5)	TW W S SS-W	PO(<5) PH(<5)	CM(<5) CP(<5)	ACS(10+) NCS(<5) OCS(<5)	CV(<5) SP(<5) ST(10+)	BS(<5) RS(10+) NW(10+)	
34	Bhehbari (Bahbari) (00656200)	193.0	822	153	P(2) M(<5) C(10+)	H(<5) MCW(5-10) PHC(<5)	TW W S SS-W	PO(<5) PH(<5)	CM(10+) CP(10+)	ACS(10+) NCS(<5) OCS(<5)	CV(5-10) SP(<5) ST(10+)	BS(<5) RS(10+) NW(10+)	
35	Totlapara (Jatlapara) (00656300)	317.0	1,314	244	P(3) M(3) S C(5-10)	H(<5) MCW(5-10) PHC(<5)	TW W SS- W	PO(<5) PH(<5)	CM(<5) CP(<5)	ACS(10+) NCS(5-10) OCS(5-10)	CV(5-10) SP(<5) ST(10+)	BS RS(10+) NW(10+)	
36	Dhulirguri (00656400)	291.0	912	185	P M(<5) C(10+)	H(<5) MCW(5-10) PHC(10+)	TW W SS- W	PO(<5) PH(10+)	CM(10+) CP(10+)	ACS(10+) NCS(10+) OCS(10+)	CV(10+) SP(10+) ST(10+)	BS(<5) RS(10+) NW(10+)	
37	Jogdola (00656500)	258.0	659	128	P(2) M(<5) C(10+)	H(<5) MCW(10+) PHC(10+)	TW W SS- W	PO(<5) PH(10+)	CM(10+) CP(10+)	ACS(10+) NCS(10+) OCS(<5)	CV(5-10) SP(5-10) ST(10+)	BS(<5) RS(10+) NW(10+)	
38	Gaonrajstan (Rajatari) (00656600)	293.0	1,604	297	P(4) M C(10+)	H(<5) MCW(10+) PHC(10+)	TW W S SS-W	PO(<5) PH(<5)	CM(10+) CP(10+)	ACS(10+) NCS(5-10) OCS(5-10)	CV(5-10) SP(<5) ST(10+)	BS RS(10+) NW(10+)	
39	Ulubari (00656700)	350.0	899	180	P(3) M(2) S(2) C(10+)	H(5-10) MCW(10+) PHC(10+)	W TK S SS-W	PO(5-10) PH(5-10)	CM(5-10) CP(5-10)	ACS(10+) NCS(5-10) OCS(5-10)	CV(10+) SP(10+) ST(10+)	BS(5-10) RS(10+) NW(10+)	

VILLAGE DIRECTORY

Village Directory  
Land Use (As on 1999)

Approach to village	Nearest town & distance (in km)	Power supply	News paper/Magazine	Most important commodity manufactured	Land use (i.e. area under different types of land use in hectare)**					Name of village	Serial number
					Forest	Irrigated (by source)	Unirrigated	Culturable waste (including gauchar and groves)	Area not available for cultivation		
14	15	16	17	18	19	20	21	22	23	2	1
PR MR FP	Tihu (28)	EO	N M	Handloom	-	-	463.0	-	65.3	Ambari	32
PR MR FP	Tihu (32)	EO	N M	Handloom	-	GC(166.5) T(166.5)	150.0	30.0	20.0	Garamdeu (Garamda)	33
MR FP	Tihu (22)	EO	N M	Handloom	-	GC(50.0) T(50.0)	90.0	42.7	10.0	Bhehbari (Bahbari)	34
PR MR FP	Tihu (20)	EO	N M	-	-	GC(200.0) T(200.0)	31.1	76.9	8.8	Totlapara (Jatlapara)	35
MR FP	Tihu (20)	EO	-	Handloom	-	PC(93.7) T(93.7)	103.8	64.3	28.8	Dhulirguri	36
MR FP	Tihu (22)	EAG	N M	Handloom	-	-	171.0	47.9	38.7	Jogdola	37
PR MR FP	Tihu (20)	EO	N M	Handloom	-	PC(74.9) T(74.9)	66.9	142.8	8.8	Gaonrajstan (Rajatari)	38
MR FP	Tihu (20)	EO	N M	Handloom	-	PC(133.8) T(133.8)	107.0	88.1	20.7	Ulubari	39

Census of India 2001 -  
Amenities and

Serial number	Name of village & Location code	Total area of the village (in hectare)	Total population (2001 Census)	Number of households (2001 Census)	Amenities available (if not available within the village, a dash (-) is shown in the column and next to it in brackets the distance in broad ranges viz < 5 kms, 5-10 kms and 10+ kms of the nearest place where the facility is available is given)							
					Educational	Medical	Drinking water	Post, telegraph and telephone	Commercial and co-operative banks	Agricultural, non-agricultural and other credit societies	Recreational & cultural facilities (Cinema/ Video hall, Sports club, Stadium/Auditorium)	Communications (Bus service, railway station, waterway)
1	2	3	4	5	6	7	8	9	10	11	12	13
40	Sadersupa (00656800)	200 0	989	179	P(2) M(< 5) C(10+)	H(< 5) MCW(5-10) PHC(5-10)	TW W S SS-W	PO(< 5) PH(< 5)	CM(10+) CP(10+)	ACS(10+) NCS(10+) OCS(10+)	CV(5-10) SP(< 5) ST(10+)	BS(< 5) RS(10+) NW(10+)
41	Thamna (Jhamna) (00656900)	321 0	1,662	338	P(2) M(2) S(2) C	D H C P H S H(5-10) MCW(5-10) PHC(< 5)	TW W S SS-W	PO PH(< 5)	CM CP(< 5)	ACS(10+) NCS(10+) OCS(10+)	CV(10+) SP(10+) ST(10+)	BS RS(10+) NW(10+)
42	Santapara (00657000)	157 0	741	141	P(2) PUC C AC M(5-10)	H(< 5) MCW(5-10) PHC(< 5)	TW W SS- W	PO(< 5) PH(< 5)	CM CP(< 5)	ACS(10+) NCS(10+) OCS(10+)	CV(5-10) SP(< 5) ST(10+)	BS(< 5) RS(10+) NW(10+)
43	Uzurbari (00657100)	422 0	1,806	377	P(2) M S C(10+)	H(< 5) MCW(< 5) PHC(< 5)	T TW W SS-T	PO(< 5) PH(5-10)	CM(< 5) CP(< 5)	ACS(< 5) NCS(< 5) OCS(10+)	CV(5-10) SP(< 5) ST(10+)	BS RS(10+) NW(10+)
44	Lafakuchi (Latakuchi) (00657200)	219 0	1,053	210	P(2) M(5- 10) C(10+)	H(< 5) MCW(5-10) PHC(< 5)	TW W TK SS-W	PO(< 5) PH(< 5)	CM(5-10) CP(5-10)	ACS(10+) NCS(< 5) OCS(< 5)	CV(5-10) SP(< 5) ST(10+)	BS(< 5) RS(10+) NW(10+)
45	Belguri Pathar (00657300)	507 0	3,024	565	P(3) M C(5- 10)	H(< 5) MCW(5-10) PHC(< 5)	TW W TK SS-W	PO(< 5) PH(5-10)	CM(5-10) CP(5-10)	ACS(10+) NCS(< 5) OCS(< 5)	CV(10+) SP(< 5) ST(10+)	BS(< 5) RS(10+) NW(10+)
46	2 No Kataligaon (00657400)	315 0	848	149	P(2) M(5- 10) C(10+)	H(< 5) MCW(5-10) PHC(< 5)	TW W SS- W	PO(< 5) PH(5-10)	CM(10+) CP(10+)	ACS(10+) NCS(< 5) OCS(10+)	CV(10+) SP(< 5) ST(10+)	BS(< 5) RS(10+) NW(10+)

VILLAGE DIRECTORY

**Village Directory**  
Land Use (As on 1999)

14	15	16	17	18	Land use (i.e. area under different types of land use in hectare)**					2	1
					19	20	21	22	23		
Approach to village	Nearest town & distance (in km)	Power supply	News paper/Magazine	Most important commodity manufactured	Forest	Irrigated (by source)	Unirrigated	Culturable waste (including gauchar and groves)	Area not available for cultivation	Name of village	Serial number
MR	Tihu (20)	EO	N M	Juvelery	-	PC(7 3) T(7 3)	165 7	17 6	9 0	Sadersupa	40
PR MR FP	Tihu (20)	EO	N M	Handloom	-	-	207 8	65 8	47 7	Thamna (Jhamna)	41
MR	Tihu (20)	ED	N M	Handloom	-	PC(77 3) T(77 3)	30 0	20 0	29 9	Santapara	42
MR	Tihu (24)	ED	N M	Handloom	-	PC(293 7) T(293 7)	100 8	25 4	3 4	Uzirbari	43
MR	Tihu (23)	EO	N M	Handloom	-	PC(70 0) T(70 0)	100 6	15 0	33 0	Lafakuchi (Latakuchi)	44
MR	Tihu (50)	EO	N M	Handloom	-	PC(100 2) T(100 2)	290 2	90 1	26 4	Belguri Pathar	45
PR MR FP	Tihu (28)	EO	N M	Handloom	-	-	255 0	10 2	49 7	2 No Katalgaon	46

**Census of India 2001 -  
Amenities and**

Serial number	Name of village & Location code	Total area of the village (in hectare)	Total population (2001 Census)	Number of households (2001 Census)	Amenities available (if not available within the village, a dash (-) is shown in the column and next to it in brackets the distance in broad ranges viz. < 5 kms., 5-10 kms. and 10+ kms of the nearest place where the facility is available is given)								
					Educational	Medical	Drinking water	Post, telegraph and telephone	Commercial and co-operative banks	Agricultural, non-agricultural and other credit societies	Recreational & cultural facilities (Cinema/ Video hall, Sports club, Stadium/Auditorium)	Communications (Bus service, railway station, waterway)	
47	Dakhinsupa (00657500)	160.0	340	60	P M(5-10) C(10+)	H(<5) MCW(5-10) PHC(<5)	TW W TK R SS-W	PO(<5) PH(5-10)	CM(10+) CP(10+)	ACS(10+) NCS(10+) OCS(10+)	CV(10+) SP(<5) ST(10+)	BS(<5) RS(10+) NW(10+)	
48	Dhanbil (00657600)	174.0	1,123	212	P M S C(10+)	H D HC PHC MCW(5-10)	T TW W R SS-T	PO PH(5-10)	CM(10+) CP(10+)	ACS(10+) NCS(10+) OCS(10+)	CV(10+) SP(<5) ST(10+)	BS RS(10+) NW(10+)	
49	Allia (00657700)	195.0	734	135	P M(<5) C(10+)	D PHS H(10+) MCW(5-10) PHC(<5)	TW W SS- TW	PO(<5) PH(<5)	CM(10+) CP(10+)	ACS(10+) NCS(10+) OCS(5-10)	CV(10+) SP(<5) ST(10+)	BS(<5) RS(10+) NW(10+)	
50	Baramchari (00657800)	291.0	983	178	P(3) M(<5) C(10+)	H D PHC MCW(5-10)	TW W R SS-TW	PO PH(5-10)	CM(10+) CP(10+)	ACS(10+) NCS(5-10) OCS(5-10)	CV(10+) SP(5-10) ST(10+)	BS(5-10) RS(10+) NW(10+)	
51	Lokpala (00657900)	372.0	1,150	204	P(3) M C(10+)	H(<5) MCW(5-10) PHC(<5)	TW W R SS-TW	PO(<5) PH(5-10)	CM(5-10) CP(5-10)	ACS(10+) NCS(10+) OCS(5-10)	CV(10+) SP(5-10) ST(10+)	BS RS(10+) NW(10+)	
52	Chaibari (00658000)	270.0	1,194	210	P M C(10+)	CWC H(10+) MCW(10+) PHC(5-10)	T HP TW W R SS-T	PO PH(5-10)	CM(10+) CP(10+)	ACS(10+) NCS(5-10) OCS(5-10)	CV(10+) SP(5-10) ST(10+)	BS RS(10+) NW(10+)	
53	Panbari (00658100)	312.0	939	158	P M(5-10) C(10+)	H(5-10) MCW(<5) PHC(5-10)	TW W SS- W	PO(<5) PH(10+)	CM(5-10) CP(5-10)	ACS(10+) NCS(10+) OCS(10+)	CV(10+) SP(5-10) ST(10+)	BS RS(10+) NW(10+)	



VILLAGE DIRECTORY

**Village Directory**  
**Land Use (As on 1999)**

14	15	16	17	18	Land use (i.e. area under different types of land use in hectare)**					2	1
					19	20	21	22	23		
Approach to village	Nearest town & distance (in km)	Power supply	News paper/Magazine	Most important commodity manufactured	Forest	Irrigated (by source)	Unirrigated	Culturable waste (including gauchar and groves)	Area not available for cultivation	Name of village	Serial number
MR FP	Tihu (25)	EO	N M	Wooden Furniture	-	PC(40 1) T(40 1)	75 4	14 6	30 3	Dakhinsupa	47
PR MR FP	Nalbari (35)	EO	N M	Wooden Furniture	-	PC(26 7) T(26 7)	65 7	62 5	18 7	Dhanbil	48
MR FP	Tihu (19)	EO	N M	Handloom	-	PC(33 5) T(33 5)	119 0	12 5	29 6	Allia	49
PR MR	Tihu (20)	EO	N M	Handloom	-	PC(41 2) T(41 2)	112 2	82 9	55 2	Baramchari	50
PR MR FP	Tihu (20)	EO	N M	Handloom	-	PC(45 6) T(45 6)	271 0	51 6	4 2	Lokpala	51
PR MR FP	Tihu (24)	EO	N M	Handloom	-	PC(53 5) T(53 5)	131 6	27 8	56 9	Chabari	52
PR MR FP	Tihu (23)	-	N M	Handloom	-	PC(93 0) T(93 0)	90 6	120 0	8 0	Panbari	53

Census of India 2001 -  
Amenities and

Serial number	Name of village & Location code	Total area of the village (in hectare)	Total population (2001 Census)	Number of households (2001 Census)	Amenities available (if not available within the village, a dash (-) is shown in the column and next to it in brackets the distance in broad ranges viz. < 5 kms , 5-10 kms and 10+ kms of the nearest place where the facility is available is given)								
					Educational	Medical	Drinking water	Post, telegraph and telephone	Commercial and co-operative banks	Agricultural, non-agricultural and other credit societies	Recreational & cultural facilities (Cinema/ Video hall, Sports club, Stadium/Auditorium)	Communications (Bus service, railway station, waterway)	
1	2	3	4	5	6	7	8	9	10	11	12	13	
54	Barimakha (00658200)	226 0	1,372	248	P(2) M C(10+)	MCW PHS H(10+) PHC(5-10)	TW W SS- W	PO(< 5) PH(5-10)	CM(10+) CP(10+)	ACS(10+) NCS(10+) OCS(10+)	CV(5-10) SP(< 5) ST(10+)	BS(< 5) RS(10+) NW(10+)	
55	Chanbankhuti (00658300)	308 0	1,661	324	P(3) M S C(10+)	H(< 5) MCW(5-10) PHC(< 5)	TW W TK SS-W	PO PH(5- 10)	CM(5-10) CP(5-10)	AGS(10+) NCS(< 5) OCS(< 5)	CV(10+) SP(< 5) ST(10+)	BS RS(10+) NW(10+)	
56	Puranmashalpur (00658400)	206 0	595	117	P(2) M(< 5) C(10+)	H(< 5) MCW(5-10) PHC(< 5)	TW W TK SS-W	PO(< 5) PH(< 5)	CM(5-10) CP(5-10)	ACS(10+) NCS(< 5) OCS(< 5)	CV(10+) SP(< 5) ST(10+)	BS(< 5) RS(10+) NW(10+)	
57	Rampur (00658500)	489 0	1,968	368	P(4) M S C(10+)	MCW CWC H(10+) PHC(5-10)	TW W SS- TW	PO PH(5- 10)	CM CP(5- 10)	ACS(10+) NCS(10+) OCS(10+)	CV(10+) SP(< 5) ST(10+)	BS(< 5) RS(10+) NW(10+)	
58	Katahbari (00658600)	171 0	704	126	P M(< 5) C(10+)	H(< 5) MCW(5-10) PHC(< 5)	TW W R SS-W	PO(< 5) PH(5-10)	CM(10+) CP(10+)	ACS(10+) NCS(< 5) OCS(10+)	CV(< 5) SP(< 5) ST(10+)	BS RS(10+) NW(10+)	
59	Samthiapara (00658700)	336 0	1,185	216	P M S C(10+)	MCW H(10+) PHC(5-10)	TW W SS- W	PO(< 5) PH(< 5)	CM(< 5) CP(< 5)	ACS(10+) NCS(< 5) OCS(10+)	CV(5-10) SP(< 5) ST(10+)	BS(< 5) RS(5-10) NW(10+)	
60	Naosali (00658800)	111 0	512	93	P(2) M(2) S C(10+)	H(< 5) MCW(5-10) PHC(< 5)	TW W R SS-W	PO(< 5) PH(< 5)	CM(< 5) CP(< 5)	ACS(10+) NCS(5-10) OCS(5-10)	CV(10+) SP(< 5) ST(10+)	BS(< 5) RS(10+) NW(10+)	
61	Katanipara (00658900)	202 0	349	71	P M C(10+)	H(10+) MCW(10+) PHC(10+)	TW W SS- W	PO(< 5) PH(10+)	CM(10+) CP(10+)	ACS(10+) NCS(< 5) OCS(10+)	CV(10+) SP(10+) ST(10+)	BS RS(10+) NW(10+)	

**VILLAGE DIRECTORY**

**Village Directory  
Land Use (As on 1999)**

14 Approach to village	15 Nearest town & distance (in km)	16 Power supply	17 News paper/Magazine	18 Most important commodity manufactured	Land use (i.e. area under different types of land use in hectare)**					2 Name of village	1 Serial number
					19 Forest	20 Irrigated (by source)	21 Unirrigated	22 Culturable waste (including gauchar and groves)	23 Area not available for cultivation		

MR Tihu (28) EO N M Handloom - PC(58 3)  
T(58 3) 78 1 47 5 41 9 Barimakha 54

PR MR Tihu (20) EO N M Handloom - PC(50 0)  
T(50 0) 150 5 94 1 13 0 Chanbarikhuti 55

MR Tihu (22) - N M Handloom - PC(80 1)  
T(80 1) 100 2 10 0 15 3 Puranmashalpur 56

MR Tihu (20) ED N M Handloom - PC(144 5)  
T(144 5) 228 2 42 8 73 3 Rampur 57

PR MR Tihu (17) EO N M Handloom - PC(40 6)  
FP T(40 6) 28 6 20 2 81 5 Katakbari 58

MR Tihu (23) EO N M Handloom - PC(50 4)  
T(50 4) 147 2 89 3 48 9 Samthiapara 59

PR MR Tihu (20) EO N Wooden PC(70 0)  
FP Furniture T(70 0) 13 6 22 6 4 3 Naosali 60

MR FP Tihu (20) EO N M Handloom - GC(42 9)  
T(42 9) 69 8 34 6 54 3 Katanipara 61

Census of India 2001 -  
Amenities and

Serial number	Name of village & Location code	Total area of the village (in hectare)	Total population (2001 Census)	Number of households (2001 Census)	Amenities available (if not available within the village, a dash (-) is shown in the column and next to it in brackets the distance in broad ranges viz < 5 kms, 5-10 kms and 10+ kms of the nearest place where the facility is available is given)							
					Educational	Medical	Drinking water	Post, telegraph and telephone	Commercial and co-operative banks	Agricultural, non-agricultural and other credit societies	Recreational & cultural facilities (Cinema/ Video hall, Sports club, Stadium/Auditorium)	Communications (Bus service, railway station, waterway)
62	Pachimathabari (00659000)	309 0	1,006	195	P(2) M(2) S PUC C(10+)	HC H(10+) MCW(5-10) PHC(5-10)	TW W SS- W	PO PH(5- 10)	- CM(5-10) CP(5-10)	- ACS(10+) NCS(5-10) OCS(10+)	CV(10+) SP(<5) ST(10+)	BS RS(10+) NW(10+)
63	Vehguri (00659100)	64 0			----- Uninhabited -----							
64	Pub Athabari (00659200)	276 0	1,195	212	P(2) M C(10+)	H(<5) MCW(5-10) PHC(<5)	TW W SS- W	PO(<5) PH(<5)	CM(5-10) CP(5-10)	ACS(10+) NCS(10+) OCS(10+)	CV(10+) SP(5-10) ST(10+)	BS(<5) RS(10+) NW(10+)
65	Natun Sripur Deur (00659300)	272 0	1,178	209	P(4) M S C(10+)	H(<5) MCW(5-10) PHC(<5)	TW SS- TW	PO PH(< 5)	CM(5-10) CP(5-10)	ACS(10+) NCS(5-10) OCS(10+)	CV(10+) SP(5-10) ST(10+)	BS RS(10+) NW(10+)
66	Sripur Deur (00659400)	419 0	2,207	409	P(6) M(2) S C(10+)	H(5-10) MCW(5-10) PHC(5-10)	TW W R SS-W	PO PH(5- 10)	CM(5-10) CP(5-10)	ACS(10+) NCS(5-10) OCS(5-10)	CV(10+) SP(5-10) ST(10+)	BS RS(10+) NW(10+)
67	Banbari (00659500)	300 0	1,287	230	P(2) M C(10+)	MCW H(10+) PHC(5-10)	TW W SS- W	PO(<5) PH(10+)	CM(10+) CP(10+)	ACS(10+) NCS(10+) OCS(5-10)	CV(10+) SP(<5) ST(10+)	BS RS(10+) NW(10+)
68	Singrapara (00659600)	379 0	1,597	299	P(4) M(2) S C(10+)	H(<5) MCW(5-10) PHC(<5)	TW W TK SS-W	PO(<5) PH(<5)	CM(5-10) CP(5-10)	ACS(10+) NCS(5-10) OCS(5-10)	CV(10+) SP(5-10) ST(10+)	BS RS(10+) NW(10+)
69	Adalbari (00659700)	220 0	1,742	316	P(4) M(3) S(2) C(10+)	D MCW PHS H(10+) PHC(5-10)	TW W SS- TW	PO PH(< 5)	CM(10+) CP(10+)	ACS(10+) NCS(<5) OCS(10+)	CV(10+) SP(10+) ST(10+)	BS RS(10+) NW(10+)

VILLAGE DIRECTORY

**Village Directory**  
**Land Use (As on 1999)**

Approach to village	Nearest town & distance (in km)	Power supply	News paper/Magazine	Most important commodity manufactured	Land use (i.e. area under different types of land use in hectare)**					Name of village	Serial number
					Forest	Irrigated (by source)	Unirrigated	Culturable waste (including gauchar and groves)	Area not available for cultivation		
14	15	16	17	18	19	20	21	22	23	2	1
MR	Tihu (40)	EO	N M	Handloom	-	GC(66 5) T(66 5)	140 2	37 9	64 6	Pachumathiabari	62
----- Uninhabited -----					-	-	60 2	4 2	-	Vehguri	63
MR	Tihu (19)	ED	N M	Handloom	-	PC(137 2) T(137 2)	81 8	8 9	48 4	Pub Athiabari	64
MR FP	Tihu (23)	EO	N M	Handloom	-	-	181 1	51 0	40 2	Natun Sripur Deur	65
PR MR FP	Tihu (19)	EO	N M	Handloom	-	PC(190 2) T(190 2)	100 5	54 0	74 2	Sripur Deur	66
MR FP	Tihu (21)	-	N M	Handloom	-	PC(71 0) T(71 0)	137 9	46 7	44 3	Banbari	67
PR MR	Tihu (21)	EO	N M	Bamboo Article	-	PC(105 2) T(105 2)	190 2	30 1	53 2	Singrapara	68
PR MR	Tihu (22)	EO	N M	Bamboo Article	-	PC(99 0) T(99 0)	90 0	20 6	10 1	Adalbari	69

Census of India 2001 -  
Amenities and

Serial number	Name of village & Location code	Total area of the village (in hectare)	Total population (2001 Census)	Number of households (2001 Census)	Amenities available (if not available within the village, a dash (-) is shown in the column and next to it in brackets the distance in broad ranges viz < 5 kms , 5-10 kms and 10+ kms of the nearest place where the facility is available is given)							
					Educational	Medical	Drinking water	Post, telegraph and telephone	Commercial and co-operative banks	Agricultural, non-agricultural and other credit societies	Recreational & cultural facilities (Cinema/ Video hall, Sports club, Stadium/Auditorium)	Communications (Bus service, railway station, waterway)
70	Pamuapathar (00659800)	287 0	1,016	172	P(4) M S C(10+)	D H C H(10+) MCW(5-10) PHC(5-10)	TW W SS- W	PO PH(< 5)	CM(5-10) CP(5-10)	ACS(10+) NCS(10+) OCS(10+)	CV(10+) SP(5-10) ST(10+)	BS RS(10+) NW(10+)
71	Sutiapara (00659900)	217 0	1,050	181	P M(5-10) C(10+)	D H(10+) MCW(10+) PHC(5-10)	TW W SS- TW	PO(< 5) PH(5-10)	CM(5-10) CP(5-10)	ACS(10+) NCS(< 5) OCS(10+)	CV(5-10) SP(10+) ST(10+)	BS RS(10+) NW(10+)
72	Hatirtari (00660000)	278 0	1,229	227	P M C(10+)	H(< 5) MCW(5-10) PHC(< 5)	TW W SS- W	PO(< 5) PH(5-10)	CM(10+) CP(10+)	ACS(10+) NCS(< 5) OCS(10+)	CV(10+) SP(10+) ST(10+)	BS(< 5) RS(10+) NW(10+)
73	Godingpara (00660100)	393 0	1,154	196	P(4) M S C(10+)	H(< 5) MCW(5-10) PHC(< 5)	TW SS- TW	PO(< 5) PH(< 5)	CM(10+) CP(10+)	ACS(10+) NCS(10+) OCS(10+)	CV(10+) SP(10+) ST(10+)	BS(< 5) RS(10+) NW(10+)
74	Chaudhuritop (00660200)	185 0	424	82	P M C(10+)	H(< 5) MCW(5-10) PHC(< 5)	TW W SS- W	PO(< 5) PH(< 5)	CM(10+) CP(10+)	ACS(10+) NCS(10+) OCS(10+)	CV(10+) SP(10+) ST(10+)	BS(< 5) RS(10+) NW(10+)
75	Karemura (00660300)	173 0	866	158	P M S C(10+)	PHS H(10+) MCW(5-10) PHC(5-10)	TW R SS- TW	PO PH(5-10)	CM(10+) CP(10+)	ACS(10+) NCS(10+) OCS(10+)	CV(10+) SP(10+) ST(10+)	BS(< 5) RS(10+) NW(10+)
76	Nalbari (00660400)	422 0	1,265	224	P(5) M S C(5-10)	H(< 5) MCW(5-10) PHC(< 5)	T HP TW TK SS-T	PO PH(< 5)	CM(< 5) CP(5-10)	ACS(10+) NCS(< 5) OCS(10+)	CV(10+) SP(< 5) ST(10+)	BS RS(10+) NW(10+)

VILLAGE DIRECTORY

**Village Directory**  
**Land Use (As on 1999)**

Approach to village	Nearest town & distance (in km)	Power supply	News paper/Magazine	Most important commodity manufactured	Land use (i.e. area under different types of land use in hectare)**					Name of village	Serial number
					Forest	Irrigated (by source)	Unirrigated	Culturable waste (including gauchar and groves)	Area not available for cultivation		
14	15	16	17	18	19	20	21	22	23	2	1
MR FP	Tihu (20)	EO	N M	Bamboo Article	-	PC(110 1) T(110 1)	95 0	40 0	42 0	Pamuapathar	70
PR MR FP	Tihu (14)	EO	N M	Bamboo Article	-	-	160 3	39 5	17 1	Sutiapara	71
PR MR	Tihu (22)	EO	N M	Bamboo Article	-	GC(76 6) T(76 6)	150 2	20 2	31 3	Hatirtan	72
MR FP	Tihu (20)	EO	N M	Handloom	-	PC(160 6) T(160 6)	147 2	58 5	26 8	Goldingpara	73
MR	Tihu (16)	ED	N M	Handloom	-	PC(53 5) T(53 5)	67 0	37 9	26 8	Chaudhurtop	74
PR MR	Tihu (16)	EO	N M	Handloom	-	PC(40 1) T(40 1)	66 9	49 5	16 1	Karemura	75
PR MR	Tihu (20)	ED	N M	-	-	GC(210 1) T(210 1)	170 0	20 1	22 1	Nalbari	76

**Census of India 2001 -  
Amenities and**

Serial number	Name of village & Location code	Total area of the village (in hectare)	Total population (2001 Census)	Number of households (2001 Census)	Amenities available (if not available within the village, a dash (-) is shown in the column and next to it in brackets the distance in broad ranges viz. < 5 kms., 5-10 kms. and 10+ kms of the nearest place where the facility is available is given)								
					Educational	Medical	Drinking water	Post, telegraph and telephone	Commercial and co-operative banks	Agricultural, non-agricultural and other credit societies	Recreational & cultural facilities (Cinema/ Video hall, Sports club, Stadium/Auditorium)	Communications (Bus service, railway station, waterway)	
1	2	3	4	5	6	7	8	9	10	11	12	13	
77	Bennabari (00660500)	310.0	1,396	221	P(4) M S C(10+)	H(<5) MCW(5-10) PHC(<5)	TW W SS- W	PO PH(<5)	CM(10+) CP(10+)	ACS(10+) NCS(5-10) OCS(10+)	CV(10+) SP(5-10) ST(10+)	BS RS(10+) NW(10+)	
78	Geruapara (00660600)	350.0	1,157	208	P(4) M(2) S C(5-10)	H(10+) MCW(<5) PHC(<5)	TW W SS- W	PO(<5) PH(<5)	CM(5-10) CP(5-10)	ACS(10+) NCS(5-10) OCS(<5)	CV(10+) SP(<5) ST(10+)	BS(<5) RS(10+) NW(10+)	
79	Hazira (00660700)	256.0	853	159	P(3) M(5-10) C(10+)	MCW H(10+) PHC(5-10)	TW W SS- W	PO PH(<5)	CM(10+) CP(10+)	ACS(10+) NCS(10+) OCS(10+)	CV(10+) SP(10+) ST(10+)	BS(<5) RS(10+) NW(10+)	
<b>Block Total</b>					P(187) M(67) S(37) C(3) Tr AC	H(4) D(8) MCW(6) CWC(2) HC(5) PHC(3) PHS(7)	T(6) W(71) TK(13) HP(2) TW(71) R(11) C S(27)	PO(25)	CM(5)	NCS	CV SP(4)	BS(30)	



VILLAGE DIRECTORY

Village Directory  
Land Use (As on 1999)

Approach to village	Nearest town & distance (in km)	Power supply	News paper/Magazine	Most important commodity manufactured	Land use (i.e. area under different types of land use in hectare)**					Name of village	Serial number
					Forest	Irrigated (by source)	Unirrigated	Culturable waste (including gauchar and groves)	Area not available for cultivation		
14	15	16	17	18	19	20	21	22	23	2	1

MR Tihu (23) EO N M Handloom - - 235.2 30.2 44.4 Bennabari 77

MR Tihu (20) EO N M - - - 238.3 70.3 41.4 Geruapara 78

MR Tihu (20) EO N M Handloom - - 195.0 20.3 40.2 Hazira 79

PR(34) ED(16) N(74) GC(1556.5)  
 MR(78) EAG M(73) PC(4123.64)  
 ) 2352.6 ) 11657.1 2993.3 3017.2  
 FP(52) EO(54) TW(689.95)  
 ) T(6370.1)



---

---

**Village Directory Dham Dhama CD Block**

---

---



**VILLAGE AND TOWN DIRECTORY**

**Name of the District : Nalbari**

Serial number	Name of village	2001 Census location code number	1991 Census location code number
1	2	3	4

**Name of CD Block : Dham Dhama**

**Name of Sub-Dist : 0001**

1	Adla	00662900	060010002000200093
2	Amingaon	00662600	060010002000200091
3	Angardhua	00664900	060010002000200111
4	Baganpara	00663500	060010002000200095
5	Bagulamari	00663000	060010002000200096
6	Bagulamari N.C.	00662800	060010002000200101
7	Bangaon (Baganpara)	00664100	060010002000200114
8	Benchimari	00662700	060010002000200089
9	Bher Bheri (Bhobri)	00666000	060010002000200125
10	Borikadanga	00662300	060010002000200094
11	Chaulkara (Chankara)	00661200	060010002000200082
12	Chaulkara N.C. (Chaulkara)	00660900	060010002000200127
13	Dadhi Gaon	00663200	060010002000200097
14	Dakhin Maitha Bari	00662000	060010002000200083
15	Dakhinkuchi	00661600	060010002000200080
16	Dhamdhama (Dhemdhema)	00665900	060010002000200124
17	Dhekihangha	00664600	060010002000200115
18	Diapar(Dinpar)	00663400	060010002000200099
19	Diringa Pur (Diringpar)	00661900	060010002000200086
20	Gerua	00663700	060010002000200103
21	Ghoramara	00665200	060010002000200117
22	Goalbil	00665400	060010002000200119
23	Gorbhitor	00665800	060010002000200126
24	Harharia	00665500	060010002000200121
25	Holapar	00665100	060010002000200118
26	Jhartaluk	00665300	060010002000200120
27	Jopadong	00661500	060010002000200087

**Name of the District : Nalbari**

Serial number	Name of village	2001 Census location code number	1991 Census location code number
1	2	3	4

**Name of CD Block : Dham Dhama**

**Name of Sub-Dist : 0001**

28	Kadamtola	00664400	060010002000200108
29	Kairani	00662200	060010002000200079
30	Khagrabari	00664500	060010002000200107
31	Khamari Gaon	00663100	060010002000200098
32	Madaltana	00664300	060010002000200105
33	Maithabari	00661800	060010002000200078
34	Mohina	00665700	060010002000200123
35	Monipur	00661300	060010002000200090
36	Morapagaldia Reserved Forest	00662100	
37	Mukta Pur	00664700	060010002000200113
38	Nichalamari	00665000	060010002000200116
39	Pakhamara	00663300	060010002000200100
40	Polokata Angardhua	00664800	060010002000200112
41	Roumari	00664000	060010002000200110
42	Samridur	00664200	060010002000200109
43	Santipur	00665600	060010002000200122
44	Simlabari	00662400	060010002000200092
45	Subankhata	00661400	060010002000200085
46	Subankhata N.C.	00661700	060010002000200128
47	Subankhata Reserved Forest	00660800	
48	Tapalia (Japalia)	00663900	060010002000200106
49	Thalkuchi	00663800	060010002000200104
50	Udaypur	00662500	060010002000200088
51	Uttar Kuchi	00661100	060010002000200081
52	Uttar Subankhata	00661000	060010002000200084
53	Uttarpara	00663600	060010002000200102

Census of India 2001 -  
Amenities and

Serial number	Name of village & Location code	Total area of the village (in hectare)	Total population (2001 Census)	Number of households (2001 Census)	Amenities available (if not available within the village, a dash (-) is shown in the column and next to it in brackets the distance in broad ranges viz. < 5 kms., 5-10 kms. and 10+ kms of the nearest place where the facility is available is given)							
					Educational	Medical	Drinking water	Post, telegraph and telephone	Commercial and co-operative banks	Agricultural, non-agricultural and other credit societies	Recreational & cultural facilities (Cinema/ Video hall, Sports club, Stadium/Auditorium)	Communications (Bus service, railway station, waterway)
1	2	3	4	5	6	7	8	9	10	11	12	13

## CD Block: Dham Dhama (0002)

1	Subankhata Reserved Forest (00660800)	2,836.0	377	93	P M(5-10) C(10+)	H(5-10) MCW(5-10) PHC(5-10)	TW W TK SS-TW	PO PH(5-10)	CM(10+) CP(10+)	ACS(10+) NCS(10+) OCS(10+)	CV(10+) SP(10+) ST(10+)	BS RS(10+) NW(10+)
2	Chaulkara N.C.(Chaulkara) (00660900)	25.0	508	86	P M(5-10) C(10+)	H(<5) MCW(5-10) PHC(10+)	TW W R S SS-W	PO(<5) PH(5-10)	CM(10+) CP(10+)	ACS(10+) NCS(10+) OCS(10+)	CV(10+) SP(10+) ST(10+)	BS RS(10+) NW(10+)
3	Uttar Subankhata (00661000)	97.0	830	178	P(3) M(<5) C(5-10)	MCW PHC H(<5)	T TK C S SS-T	PO PH(10+)	CM(10+) CP(10+)	ACS(10+) NCS(10+) OCS(10+)	CV(10+) SP(<5) ST(10+)	BS(<5) RS(10+) NW(10+)
4	Uttar Kuchi (00661100)	544.0	2,688	498	P(2) M(10+) C(10+)	MCW H(10+) PHC(5-10)	TW W C S SS-W	PO PH(5-10)	CM(10+) CP(10+)	ACS(10+) NCS(10+) OCS(10+)	CV(10+) SP(10+) ST(10+)	BS RS(10+) NW(10+)
5	Chaulkara (Chankara) (00661200)	1,364.0	4,314	748	P(7) M(2) S C(10+)	H MCW PHC(<5)	TW W TK S SS-W	PO PH(<5)	CM(10+) CP(10+)	ACS(10+) NCS(10+) OCS(10+)	SP CV(10+) ST(10+)	BS RS(10+) NW(10+)
6	Monipur (00661300)	411.0	1,360	228	P(2) M(<5) C(5-10)	H(<5) MCW(5-10) PHC(<5)	TW W TK S SS-W	PO(<5) PH(<5)	CM(10+) CP(10+)	ACS(10+) NCS(10+) OCS(10+)	CV(10+) SP(<5) ST(10+)	BS(<5) RS(10+) NW(10+)

VILLAGE DIRECTORY

**Village Directory**  
**Land Use (As on 1999)**

14	15	16	17	18	Land use (i.e. area under different types of land use in hectare)**					2	1
					19	20	21	22	23		
Approach to village	Nearest town & distance (in km)	Power supply	News paper/Magazine	Most important commodity manufactured	Forest	Irrigated (by source)	Unirrigated	Culturable waste (including gauchar and groves)	Area not available for cultivation	Name of village	Serial number

PR	Nalbari (49)	ED	N M	-	2835.5	-	-	-	-	Subankhata Reserved Forest	1
----	--------------	----	-----	---	--------	---	---	---	---	----------------------------	---

PR MR FP	Tihu (40)	EO	N M	-	-	PC(10.1) T(10.1)	12.1	1.6	1.2	Chaulkara N C (Chaulkara)	2
-------------	-----------	----	-----	---	---	---------------------	------	-----	-----	------------------------------	---

MR	Nalbari (40)	EO	N M	Handloom	-	PC(52.6) T(52.6)	20.0	10.7	13.5	Uttar Subankhata	3
----	--------------	----	-----	----------	---	---------------------	------	------	------	---------------------	---

PR MR	Tihu (45)	EO	N M	-	-	GC(294.4) T(294.4)	103.2	80.3	65.9	Uttar Kuchi	4
-------	-----------	----	-----	---	---	-----------------------	-------	------	------	-------------	---

PR MR	Tihu (55)	EO	N M	Handloom	-	PC(535.5) T(535.5)	388.1	256.1	184.1	Chaulkara (Chankara)	5
-------	-----------	----	-----	----------	---	-----------------------	-------	-------	-------	-------------------------	---

PR MR	Tihu (45)	EO	N M	Handloom	-	PC(187.6) T(187.6)	133.8	38.1	33.8	Monipur	6
-------	-----------	----	-----	----------	---	-----------------------	-------	------	------	---------	---

Census of India 2001 -  
Amenities and

Serial number	Name of village & Location code	Total area of the village (in hectare)	Total population (2001 Census)	Number of households (2001 Census)	Amenities available (if not available within the village, a dash (-) is shown in the column and next to it in brackets the distance in broad ranges viz < 5 kms, 5-10 kms and 10+ kms of the nearest place where the facility is available is given)								
					Educational	Medical	Drinking water	Post, telegraph and telephone	Commercial and co-operative banks	Agricultural, non-agricultural and other credit societies	Recreational & cultural facilities (Cinema/ Video hall, Sports club, Stadium/Auditorium)	Communications (Bus service, railway station, waterway)	
1	2	3	4	5	6	7	8	9	10	11	12	13	
7	Subankhata (00661400)	314 0	1,333	261	P(3) M(2) S C(10+)	D MCW H(5) 10) PHC(< 5)	TW TK C S SS-TW	PO PH(< 5)	- CM(10+) CP(10+)	- ACS(10+) NCS(10+) OCS(10+)	- CV(10+) SP(10+) ST(10+)	BS RS(10+) NW(10+)	
8	Jopadong (00661500)	255 0	793	144	P(2) M C(5- 10)	MCW H(< 5) PHC(5- 10)	TW W TK S SS-W	PO PH(5- 10)	- CM(10+) CP(10+)	- ACS(10+) NCS(10+) OCS(10+)	- CV(10+) SP(< 5) ST(10+)	BS(< 5) RS(10+) NW(10+)	
9	Dakhinkuchi (00661600)	443 0	1,846	333	P(3) M C(5- 10)	MCW H(10+) PHC(5-10)	TW W TK C S SS-W	PO(< 5) PH(< 5)	- CM(10+) CP(10+)	- ACS(10+) NCS(10+) OCS(10+)	- CV(10+) SP(5-10) ST(10+)	BS RS(10+) NW(10+)	
10	Subankhata N C (00661700)	25 0	680	155	P(2) M C(5- 10)	MCW H(10+) PHC(5-10)	TW C SS- TW	PO(< 5) PH(< 5)	- CM(10+) CP(10+)	- ACS(10+) NCS(10+) OCS(10+)	- CV(10+) SP(10+) ST(10+)	BS(5-10) RS(10+) NW(10+)	
11	Maithabari (00661800)	470 0	1,441	236	P(2) M C(5- 10)	MCW H(10+) PHC(< 5)	TW W TK C S SS-W	PO(< 5) PH(< 5)	- CM(10+) CP(10+)	NCS ACS(10+) OCS(10+)	- CV(10+) SP(< 5) ST(10+)	BS(10+) RS(10+) NW(10+)	
12	Diringa Pur (Diringpar) (00661900)	415 0	976	159	P(2) M(<5) C(10+)	MCW H(10+) PHC(5-10)	W TK R C S SS-W	PO(< 5) PH(< 5)	- CM(10+) CP(10+)	- ACS(10+) NCS(10+) OCS(10+)	- CV(10+) SP(< 5) ST(10+)	BS(< 5) RS(10+) NW(10+)	
13	Dakhin Maitha Bari (00662000)	70 0	371	73	P M(5-10) C(10+)	MCW H(10+) PHC(5-10)	T TW TK C S SS-T	PO(< 5) PH(< 5)	- CM(10+) CP(10+)	- ACS(10+) NCS(10+) OCS(10+)	- CV(10+) SP(10+) ST(10+)	BS(< 5) RS(10+) NW(10+)	



VILLAGE DIRECTORY

**Village Directory**  
**Land Use (As on 1999)**

Approach to village	Nearest town & distance (in km)	Power supply	News paper/Magazine	Most important commodity manufactured	Land use (i.e. area under different types of land use in hectare)**					Name of village	Serial number
					Forest	Irrigated (by source)	Unirrigated	Culturable waste (including gauchar and groves)	Area not available for cultivation		
14	15	16	17	18	19	20	21	22	23	2	1
PR MR FP NR	Tihu (45)	EO	N M	Handloom	-	PC(194 7) R(16 0) T(210 7)	81 6	9 4	13 1	Subankhata	7
PR MR	Tihu (48)	EO	N M	Handloom	-	PC(108 9) T(108 9)	107 0	20 1	18 6	Jopadong	8
PR MR	Tihu (53)	EO	N M	Handloom	-	PC(197 0) T(197 0)	163 2	42 1	41 2	Dakhinkuchi	9
PR MR	Tihu (45)	ED	-	-	-	PC(13 9) T(13 9)	3 8	2 3	4 4	Subankhata NC	10
PR MR FP	Tihu (50)	EO	N M	Handloom	-	PC(210 0) T(210 0)	180 6	32 5	47 1	Maithabari	11
PR MR FP	Tihu (50)	EO	N M	Handloom	-	PC(248 4) T(248 4)	132 5	20 7	13 6	Diringa Pur (Diringpar)	12
PR MR FP	Tihu (42)	EO	N M	Handloom	-	GC(42 9) T(42 9)	20 9	2 2	4 0	Dakhin Maitha Bari	13

## Census of India 2001 -

## Amenities and

Serial number	Name of village & Location code	Total area of the village (in hectare)	Total population (2001 Census)	Number of households (2001 Census)	Amenities available (if not available within the village, a dash (-) is shown in the column and next to it in brackets the distance in broad ranges viz < 5 kms, 5-10 kms and 10+ kms of the nearest place where the facility is available is given)								
					Educational	Medical	Drinking water	Post, telegraph and telephone	Commercial and co-operative banks	Agricultural, non-agricultural and other credit societies	Recreational & cultural facilities (Cinema/ Video hall, Sports club, Stadium/Auditorium)	Communications (Bus service, railway station, waterway)	
1	2	3	4	5	6	7	8	9	10	11	12	13	
14	Morapagaldia Reserved Forest (00662100)	323 0	295	71	P M(5-10) C(10+)	H(< 5) MCW(5-10) PHC(10+)	TW W SS- W	PO(< 5) PH(< 5)	CM(10+) CP(10+)	ACS(10+) NCS(10+) OCS(10+)	CV(10+) SP(5-10) ST(10+)	BS(5-10) RS(10+) NW(10+)	
15	Kairani (00662200)	191 0	1,015	206	P(2) M(< 5) C(10+)	MCW H(10+) PHC(10+)	TW W TK SS-W	PO(< 5) PH(< 5)	CM(10+) CP(10+)	ACS(10+) NCS(10+) OCS(10+)	CV(10+) SP(< 5) ST(10+)	BS(< 5) RS(10+) NW(10+)	
16	Borikadanga (00662300)	1,285 0	3,565	673	P(9) M(5) S(3) C(5-10)	H(< 5) MCW(< 5) PHC(< 5)	HP TW W TK SS-W	PO PH(5- 10)	CM(10+) CP(10+)	ACS(10+) NCS(5-10) OCS(5-10)	CV(10+) SP(5-10) ST(10+)	BS RS(10+) NW(10+)	
17	Simlabari (00662400)	902 0	4,148	783	P(9) M(4) C(5-10)	MCW H(10+) PHC(10+)	HP TW W SS-W	PO(< 5) PH(< 5)	CM(10+) CP(10+)	ACS(10+) NCS(10+) OCS(5-10)	CV(10+) SP(5-10) ST(10+)	BS RS(10+) NW(10+)	
18	Udaypur (00662500)	80 0	306	53	P M(5-10) C(10+)	MCW H(10+) PHC(5-10)	HP TW W TK S SS- TW	PO(< 5) PH(< 5)	CM(10+) CP(10+)	ACS(10+) NCS(10+) OCS(5-10)	CV(10+) SP(10+) ST(10+)	BS(< 5) RS(10+) NW(10+)	
19	Amingaon (00662600)	510 0	1,809	322	P(3) M C(10+)	MCW H(10+) PHC(< 5)	W TK S SS-W	PO PH(< 5)	CM(10+) CP(10+)	ACS(10+) NCS(10+) OCS(10+)	CV(10+) SP(< 5) ST(10+)	BS(< 5) RS(10+) NW(10+)	
20	Benchimari (00662700)	285 0	709	133	P(4) M S C(10+)	D MCW H(5- 10) PHC(< 5)	TW W TK S SS-W	PO(< 5) PH(< 5)	CM(10+) CP(10+)	ACS(10+) NCS(10+) OCS(10+)	CV(10+) SP(10+) ST(10+)	BS(< 5) RS(10+) NW(10+)	

VILLAGE DIRECTORY

Village Directory  
Land Use (As on 1999)

14	15	16	17	18	Land use (i.e. area under different types of land use in hectare)**					2	1
					19	20	21	22	23		
Approach to village	Nearest town & distance (in km)	Power supply	News paper/Magazine	Most important commodity manufactured	Forest	Irrigated (by source)	Unirrigated	Culturable waste (including gauchar and groves)	Area not available for cultivation	Name of village	Serial number
MR	Nalbari (31)	-	-	-	322.5	-	-	-	-	Morapagaldia Reserved Forest	14
PR MR	Tihu (46)	EO	N M	Handloom	-	GC(65.9) T(65.9)	77.4	29.0	18.5	Kairau	15
PR MR	Nalbari (63)	ED	N M	Handloom	-	PC(571.8) T(571.8)	552.9	94.1	65.9	Borikadanga	16
PR MR	Nalbari (63)	EO	N M	-	-	PC(220.8) T(220.8)	303.7	355.8	22.0	Simlabari	17
PR MR	Tihu (47)	EO	N M	Handloom	-	PC(40.5) T(40.5)	20.1	7.4	12.1	Udaypur	18
PR MR	Tihu (46)	EO	N M	Handloom	-	GC(319.1) T(319.1)	136.1	16.1	38.5	Amingaon	19
PR MR	Tihu (42)	EO	N M	Handloom	-	PC(170.1) T(170.1)	57.0	30.7	26.9	Benchimari	20

Census of India 2001 -  
Amenities and

Serial number	Name of village & Location code	Total area of the village (in hectare)	Total population (2001 Census)	Number of households (2001 Census)	Amenities available (if not available within the village, a dash (-) is shown in the column and next to it in brackets the distance in broad ranges viz < 5 kms , 5-10 kms and 10+ kms of the nearest place where the facility is available is given)							
					Educational	Medical	Drinking water	Post, telegraph and telephone	Commercial and co-operative banks	Agricultural, non-agricultural and other credit societies	Recreational & cultural facilities (Cinema/ Video hall, Sports club, Stadium/Auditorium)	Communications (Bus service, railway station, waterway)
1	2	3	4	5	6	7	8	9	10	11	12	13
21	Bagulamari N C (00662800)	101 0	604	112	P(2) M S C(10+)	H(10+) MCW(10+) PHC(<5)	TW W SS- W	PO PH(< 5)	CM(10+) CP(10+)	ACS(10+) NCS(10+) OCS(10+)	CV(10+) SP(<5) ST(10+)	BS(<5) RS(10+) NW(10+)
22	Adla (00662900)	947 0	2,879	476	P(9) M(2) C(5-10)	H(<5) MCW(10+) PHC(<5)	T HP TW W TK SS- T	PO(<5) PH(<5)	CM(10+) CP(10+)	ACS(10+) NCS(10+) OCS(5-10)	CV(10+) SP(5-10) ST(10+)	BS RS(10+) NW(10+)
23	Bagulamari (00663000)	715 0	2,969	506	P(7) M(3) C(10+)	H(10+) MCW(10+) PHC(10+)	T TW W SS-T	PO PH(< 5)	CM(5-10) CP(5-10)	ACS(10+) NCS(<5) OCS(<5)	CV(10+) SP(10+) ST(10+)	BS(<5) RS(10+) NW(10+)
24	Khamari Gaon (00663100)	167 0	695	129	P(2) M(<5) C(10+)	MCW H(10+) PHC(10+)	TW W TK SS-W	PO PH(< 5)	CM(10+) CP(10+)	ACS(10+) NCS(<5) OCS(<5)	CV(10+) SP(<5) ST(10+)	BS RS(10+) NW(10+)
25	Dadhī Gaon (00663200)	82 0	145	24	P M(5-10) C(10+)	MCW H(10+) PHC(<5)	TW W SS- W	PO(<5) PH(<5)	CM(10+) CP(10+)	ACS(10+) NCS(10+) OCS(<5)	CV(10+) SP(<5) ST(10+)	BS RS(10+) NW(10+)
26	Pakhamara (00663300)	231 0	1,194	207	P(2) M C(10+)	H(10+) MCW(10+) PHC(<5)	TW W SS- W	PO(<5) PH(<5)	CM(10+) CP(10+)	ACS(10+) NCS(10+) OCS(10+)	CV(10+) SP(5-10) ST(10+)	BS RS(10+) NW(10+)
27	Diapar(Dinpar) (00663400)	243 0	308	59	P M(5-10) C(10+)	MCW H(10+) PHC(10+)	TW W TK SS-W	PO(<5) PH(<5)	CM(<5) CP(5-10)	ACS(10+) NCS(10+) OCS(10+)	CV(10+) SP(<5) ST(10+)	BS(<5) RS(10+) NW(10+)

VILLAGE DIRECTORY

Village Directory  
Land Use (As on 1999)

Approach to village	Nearest town & distance (in km)	Power supply	News paper/Magazine	Most important commodity manufactured	Land use (i.e. area under different types of land use in hectare)**					Name of village	Serial number
					Forest	Irrigated (by source)	Unirrigated	Culturable waste (including gauchar and groves)	Area not available for cultivation		
14	15	16	17	18	19	20	21	22	23	2	1
MR	Nalbari (29)	EO	N M	-	-	-	48.3	4.0	48.8	Bagulamari N C	21
PR MR	Nalbari (62)	ED	N M	-	-	PC(441.5) T(441.5)	434.9	42.3	28.6	Adla	22
MR	Nalbari (29)	EO	N M	Handloom	-	PC(138.9) T(138.9)	347.9	16.9	211.6	Bagulamari	23
MR	Nalbari (31)	ED	N M	Handloom	-	-	106.3	5.4	55.3	Khamari Gaon	24
PR MR	Nalbari (30)	ED	N M	Handloom	-	-	55.7	3.5	23.1	Dadhı Gaon	25
MR	Nalbari (32)	ED	N M	Handloom	-	-	196.5	3.3	31.3	Pakhamara	26
MR	Nalbari (35)	-	N M	Handloom	-	-	74.7	4.7	18.6	Diapar(Dinpar)	27

Census of India 2001 -  
Amenities and

Serial number	Name of village & Location code	Total area of the village (in hectare)	Total population (2001 Census)	Number of households (2001 Census)	Amenities available (if not available within the village, a dash (-) is shown in the column and next to it in brackets the distance in broad ranges viz < 5 kms , 5-10 kms and 10+ kms of the nearest place where the facility is available is given)							
					Educational	Medical	Drinking water	Post, telegraph and telephone	Commercial and co-operative banks	Agricultural, non-agricultural and other credit societies	Recreational & cultural facilities (Cinema/ Video hall, Sports club, Stadium/Auditorium)	Communications (Bus service, railway station, waterway)
1	2	3	4	5	6	7	8	9	10	11	12	13
28	Baganpara (00663500)	556 0	3,129	552	P(5) M(2) H S(2) PUC(2) MCW(10+) C Tr PHC(< 5)		TW W SS- PO PH(< W 5)		CM CP(5- 10)	ACS(10+) NCS(10+) OCS(10+)	SP CV(10+) ST(10+)	BS RS(10+) NW(10+)
29	Uttarpara (00663600)	340 0	1,904	312	P(2) M(< 5) C(10+)	H(< 5) MCW(10+) PHC(< 5)	HP TW W SS-TW	PO(< 5) PH(< 5)	CM(5-10) CP(5-10)	ACS(10+) NCS(5-10) OCS(5-10)	CV(10+) SP(5-10) ST(10+)	BS(< 5) RS(10+) NW(10+)
30	Gerua (00663700)	443 0	2,275	414	P(6) M C(5- 10)	H MCW PHC(5-10)	TW W SS- PO PH(5- TW 10)		CM(< 5) CP(< 5)	ACS(10+) NCS(< 5) OCS(< 5)	CV(10+) SP(< 5) ST(10+)	BS(< 5) RS(10+) NW(10+)
31	Thalkuchi (00663800)	509 0	1,729	327	P(4) M(2) S C(10+)	H(5-10) MCW(10+) PHC(5-10)	TW W SS- TW	PO(< 5) PH(< 5)	CM(5-10) CP(5-10)	ACS(10+) NCS(5-10) OCS(5-10)	CV(10+) SP(5-10) ST(10+)	BS(5-10) RS(10+) NW(10+)
32	Tapalia (Japalia) (00663900)	327 0	1,139	209	P(2) M C(10+)	MCW H(5- 10) PHC(< 5)	TW W TK SS-TW	PO PH(< 5)	CM(5-10) CP(5-10)	ACS(10+) NCS(5-10) OCS(< 5)	CV(10+) SP(5-10) ST(10+)	BS RS(10+) NW(10+)
33	Roumari (00664000)	578 0	1,741	319	P(4) M C(10+)	H(10+) MCW(5-10) PHC(< 5)	HP TW W SS-TW	PO(< 5) PH(< 5)	CM(5-10) CP(5-10)	ACS(10+) NCS(< 5) OCS(< 5)	CV(10+) SP(< 5) ST(10+)	BS RS(10+) NW(10+)
34	Bangaon (Baganpara) (00664100)	251 0	1,194	209	P(3) M C(10+)	H(10+) MCW(10+) PHC(< 5)	TW W TK SS-W	PO(< 5) PH(< 5)	CM(< 5) CP(5-10)	ACS(10+) NCS(< 5) OCS(5-10)	CV(10+) SP(< 5) ST(10+)	BS RS(10+) NW(10+)
35	Samridur (00664200)	168 0	793	158	P M(5-10) C(10+)	MCW H(10+) PHC(5-10)	TW W TK SS-W	PO(< 5) PH(5-10)	CM(5-10) CP(5-10)	ACS(10+) NCS(5-10) OCS(5-10)	CV(10+) SP(5-10) ST(10+)	BS RS(10+) NW(10+)

VILLAGE DIRECTORY

**Village Directory**  
**Land Use (As on 1999)**

Approach to village	Nearest town & distance (in km)	Power supply	News paper/Magazine	Most important commodity manufactured	Land use (i.e. area under different types of land use in hectare)**					Name of village	Serial number
					Forest	Irrigated (by source)	Unirrigated	Culturable waste (including gauchar and groves)	Area not available for cultivation		
14	15	16	17	18	19	20	21	22	23	2	1
PR MR	Nalbari (26)	EO	N M	Handloom	-	-	376.1	12.0	168.3	Baganpara	28
PR MR	Nalbari (29)	EO	N	-	-	PC(60.9) T(60.9)	254.7	13.1	11.7	Uttarpara	29
PR MR	Nalbari (87)	ED	N M	Handloom	-	PC(54.9) T(54.9)	328.5	6.8	52.9	Gerua	30
PR MR	Nalbari (87)	ED	N M	-	-	PC(86.6) T(86.6)	368.0	14.1	39.8	Thalkuchi	31
PR MR	Nalbari (20)	EO	N M	Handloom	-	PC(78.3) T(78.3)	234.7	8.9	4.7	Tapalia (Japalia)	32
PR MR	Nalbari (32)	-	N	Handloom	-	PC(121.1) T(121.1)	391.7	40.1	25.5	Roumari	33
PR MR	Nalbari (37)	-	N M	Bamboo Article	-	PC(26.8) T(26.8)	196.9	18.7	9.0	Bangaon (Baganpara)	34
PR MR	Nalbari (27)	-	N M	Bamboo Furniture	-	PC(42.5) T(42.5)	97.3	5.9	22.1	Samridur	35

Census of India 2001 -  
Amenities and

Serial number	Name of village & Location code	Total area of the village (in hectare)	Total population (2001 Census)	Number of households (2001 Census)	Amenities available (if not available within the village, a dash (-) is shown in the column and next to it in brackets the distance in broad ranges viz < 5 kms , 5-10 kms and 10+ kms of the nearest place where the facility is available is given)							
					Educational	Medical	Drinking water	Post, telegraph and telephone	Commercial and co-operative banks	Agricultural, non-agricultural and other credit societies	Recreational & cultural facilities (Cinema/ Video hall, Sports club, Stadium/Auditorium)	Communications (Bus service, railway station, waterway)
1	2	3	4	5	6	7	8	9	10	11	12	13
36	Madaltana (00664300)	207 0	1,024	174	P(3) M C(10+)	MCW H(10+) PHC(5-10)	TW W TK SS-W	- PO(< 5) PH(5-10)	- CM(< 5) CP(5-10)	- ACS(10+) NCS(< 5) OCS(< 5)	- CV(10+) SP(5-10) ST(10+)	- BS(< 5) RS(10+) NW(10+)
37	Kadamtola (00664400)	321 0	1,452	243	P(4) M(5- 10) C(< 5)	- H(10+) MCW(10+) PHC(10+)	TW W TK SS-W	PO PH(5- 10)	- CM(5-10) CP(5-10)	- ACS(10+) NCS(5-10) OCS(5-10)	- CV(10+) SP(5-10) ST(10+)	BS RS(10+) NW(10+)
38	Khagrabari (00664500)	332 0	1,716	307	P(3) M(2) S C(5-10)	- H(10+) MCW(10+) PHC(< 5)	TW W TK SS-W	PO PH(5- 10)	- CM(< 5) CP(< 5)	- ACS(10+) NCS(< 5) OCS(< 5)	- CV(10+) SP(5-10) ST(10+)	BS RS(10+) NW(10+)
39	Dhekibhanga (00664600)	75 0	358	60	P(2) M(5- 10) C(10+)	- H(10+) MCW(< 5) PHC(5-10)	TW W SS- TW	PO PH(5- 10)	- CM(< 5) CP(< 5)	- ACS(10+) NCS(< 5) OCS(< 5)	- CV(10+) SP(< 5) ST(10+)	BS RS(10+) NW(10+)
40	Mukta Pur (00664700)	90 0	401	70	P(2) M(2) C(5-10)	MCW H(10+) PHC(10+)	TW W SS- TW	PO PH(< 5)	- CM(5-10) CP(5-10)	- ACS(10+) NCS(5-10) OCS(< 5)	- CV(10+) SP(< 5) ST(10+)	BS RS(10+) NW(10+)
41	Polokata Angardhua (00664800)	372 0	1,909	346	P(3) M(2) S C(5-10)	MCW H(10+) PHC(5-10)	TW W TK C SS-TW	PO PH(5- 10)	- CM(5-10) CP(5-10)	- ACS(10+) NCS(5-10) OCS(5-10)	- CV(10+) SP(5-10) ST(10+)	BS RS(10+) NW(10+)
42	Angardhua (00664900)	533 0	2,482	442	P(7) M(3) S C(5-10)	H D PHS MCW(5-10) PHC(< 5)	TW W SS- W	PO PH(< 5)	- CM(5-10) CP(5-10)	- ACS(10+) NCS(5-10) OCS(5-10)	- CV(10+) SP(5-10) ST(10+)	BS RS(10+) NW(10+)
43	Nichalamari (00665000)	232 0	1,297	231	P(2) M S C(10+)	- H(10+) MCW(10+) PHC(< 5)	TW W SS- W	PO PH(< 5)	- CM(10+) CP(10+)	- ACS(10+) NCS(10+) OCS(10+)	- CV(10+) SP(10+) ST(10+)	BS RS(5- 10) NW(10+)



VILLAGE DIRECTORY

**Village Directory**  
**Land Use (As on 1999)**

Approach to village	Nearest town & distance (in km)	Power supply	News paper/Magazine	Most important commodity manufactured	Land use (i.e. area under different types of land use in hectare)**					Name of village	Serial number
					Forest	Irrigated (by source)	Unirrigated	Culturable waste (including gauchar and groves)	Area not available for cultivation		
14	15	16	17	18	19	20	21	22	23	2	1
PR MR	Nalbari (84)	-	N M	Bamboo Article	-	PC(50 0) T(50 0)	114 6	10 1	31 9	Madaltana	36
PR MR	Nalbari (24)	ED	N M	Bamboo Furniture	-	PC(11 4) T(11 4)	244 4	26 9	38 6	Kadamtola	37
PR MR	Nalbari (24)	ED	N M	Handloom	-	PC(80 3) T(80 3)	187 1	23 2	41 8	Khagrabari	38
MR	Nalbari (35)	-	N M	Handloom	-	PC(17 4) T(17 4)	43 7	12 3	1 1	Dhekibhanga	39
PR MR	Nalbari (25)	-	N	Bamboo Furniture	-	PC(6 7) T(6 7)	68 8	8 0	6 1	Mukta Pur	40
MR	Nalbari (20)	EO	N M	Handloom	-	PC(198 7) T(198 7)	110 1	43 5	20 0	Polokata Angardhua	41
PR MR	Nalbari (32)	EO	N M	Handloom	-	PC(227 5) T(227 5)	275 8	22 5	7 4	Angardhua	42
MR NR	Nalbari (19)	ED	N M	Handloom	-	R(19 8) T(19 8)	181 3	4 7	25 9	Nichalamari	43

Census of India 2001 -  
Amenities and

Serial number	Name of village & Location code	Total area of the village (in hectare)	Total population (2001 Census)	Number of households (2001 Census)	Amenities available (if not available within the village, a dash (-) is shown in the column and next to it in brackets the distance in broad ranges viz < 5 kms, 5-10 kms and 10+ kms of the nearest place where the facility is available is given)							
					Educational	Medical	Drinking water	Post, telegraph and telephone	Commercial and co-operative banks	Agricultural, non-agricultural and other credit societies	Recreational & cultural facilities (Cinema/ Video hall, Sports club, Stadium/Auditorium)	Communications (Bus service, railway station, waterway)
1	2	3	4	5	6	7	8	9	10	11	12	13
44	Holapar (00665100)	113 0	116	21	P M(10+) C(10+)	H(10+) MCW(10+) PHC(10+)	HP TW W SS-W	- PO(< 5) PH(< 5)	- CM(10+) CP(10+)	- ACS(10+) NCS(10+) OCS(10+)	- CV(10+) SP(10+) ST(10+)	BS RS(10+) NW(10+)
45	Ghoramara (00665200)	193 0	823	146	P(3) M C(10+)	MCW FWC H(10+) PHC(5-10)	T TW W TK SS-T	PO PH(5- 10)	- CM(10+) CP(10+)	- ACS(10+) NCS(< 5) OCS(10+)	- CV(10+) SP(< 5) ST(10+)	BS RS(10+) NW(10+)
46	Jhartaluk (00665300)	183 0	1,199	214	P(2) M(2) C(10+)	MCW H(10+) PHC(< 5)	T TW W SS-T	- PO(< 5) PH(< 5)	- CM(10+) CP(10+)	- ACS(10+) NCS(< 5) OCS(10+)	- CV(10+) SP(10+) ST(10+)	BS RS(10+) NW(10+)
47	Goalbil (00665400)	157 0	459	75	P M(5-10) C(10+)	H(5-10) MCW(< 5) PHC(< 5)	T TW TK SS-T	PO TO PTO PH	- CM(10+) CP(10+)	- ACS(10+) NCS(10+) OCS(10+)	- CV(10+) SP(10+) ST(10+)	BS RS(10+) NW(10+)
48	Harharia (00665500)	178 0	708	120	P(2) M(< 5) C(10+)	MCW H(10+) PHC(< 5)	TW W TK SS-W	- PO(< 5) PH(< 5)	- CM(10+) CP(10+)	- ACS(10+) NCS(< 5) OCS(10+)	- CV(10+) SP(10+) ST(10+)	BS RS(10+) NW(10+)
49	Santipur (00665600)	810 0	3,878	688	P(6) M(3) S C(5-10)	D PHS H(10+) MCW(10+) PHC(5-10)	T TW W SS-T	PO PH(< 5)	- CM(10+) CP(10+)	- ACS(< 5) NCS(10+) OCS(10+)	- CV(10+) SP(< 5) ST(10+)	BS(10+) RS(10+) NW(10+)
50	Mohina (00665700)	523 0	3,007	516	P(5) M(4) S(2) C(5-10)	MCW H(10+) PHC(5-10)	W TK SS- W	PO PH(< 5)	- CM(10+) CP(10+)	- ACS(< 5) NCS(10+) OCS(10+)	- CV(10+) SP(< 5) ST(10+)	BS(< 5) RS(10+) NW(10+)
51	Gorbhitor (00665800)	401 0	2,630	467	P(6) M(2) S C(10+)	MCW H(10+) PHC(5-10)	HP TW W R SS-W	- PO(< 5) PH(< 5)	- CM(< 5) CP(5-10)	- ACS(10+) NCS(< 5) OCS(< 5)	- CV(10+) SP(< 5) ST(10+)	BS RS(10+) NW(10+)

VILLAGE DIRECTORY

**Village Directory**  
**Land Use (As on 1999)**

Approach to village	Nearest town & distance (in km)	Power supply	News paper/Magazine	Most important commodity manufactured	Land use (i.e. area under different types of land use in hectare)**					Name of village	Serial number
					Forest	Irrigated (by source)	Unirrigated	Culturable waste (including gauchar and groves)	Area not available for cultivation		
14	15	16	17	18	19	20	21	22	23	2	1
MR FP	Nalbari (16)	ED	N M	Handloom	-	-	73.4	4.4	35.1	Holapar	44
PR MR FP NR	Nalbari (14)	EO	N M	Handloom	-	R(72.0) T(72.0)	82.0	4.2	35.0	Ghoramara	45
PR MR NR	Tihu (16)	ED EO	N M	Handloom	-	R(23.5) T(23.5)	119.6	3.1	38.0	Jhartaluk	46
PR MR FP	Nalbari (17)	ED EO	N M	Handloom	-	-	84.1	2.3	70.7	Goalbil	47
MR	Nalbari (16)	EO	N M	Handloom	-	-	136.9	4.5	37.1	Harharia	48
PR MR	Tihu (77)	EO	N M	Handloom	-	-	731.0	6.2	73.0	Santipur	49
PR MR	Nalbari (17)	EO	N M	Handloom	-	-	434.9	3.8	84.4	Mohina	50
PR MR	Nalbari (49)	ED	N M	Wooden Furniture	-	-	315.4	4.0	81.6	Gorbhutor	51

**Census of India 2001 - Amenities and**

Serial number	Name of village & Location code	Total area of the village (in hectare)	Total population (2001 Census)	Number of households (2001 Census)	Amenities available (if not available within the village, a dash (-) is shown in the column and next to it in brackets the distance in broad ranges viz < 5 kms , 5-10 kms and 10+ kms of the nearest place where the facility is available is given)								
					Educational	Medical	Drinking water	Post, telegraph and telephone	Commercial and co-operative banks	Agricultural, non-agricultural and other credit societies	Recreational & cultural facilities (Cinema/ Video hall, Sports club, Stadium/Auditorium)	Communications (Bus service, railway station, waterway)	
1	2	3	4	5	6	7	8	9	10	11	12	13	
52	Dhamdhama (Dhemdhema) (00665900)	479 0	3,714	693	P(3) M(3) S(2) PUC Tr	MCW H(5-10) PHC(<5)	T HP TW W TK SS-T	PO PH(<5)	- CM(10+) CP(10+)	- ACS(10+) NCS(<5) OCS(10+)	SP CV(10+) ST(10+)	BS RS(5-10) NW(10+)	
53	Bher Bheri (Bhobri) (00666000)	398 0	1,836	307	P(5) M(2) C(5-10)	H(5-10) MCW(10+) PHC(<5)	HP TW W SS-W	PO(<5) PH(<5)	- CM(<5) CP(<5)	- ACS(10+) NCS(<5) OCS(<5)	- CV(10+) SP(<5) ST(10+)	BS RS(5-10) NW(10+)	
<b>Block Total</b>					<b>22100.0</b>	<b>81071</b>	<b>14566</b>	<b>P(171) M(62) PUC(3) C(2) Tr(2)</b>	<b>H(4) D(4) MCW(30) PHC PHS(2) FWC</b>	<b>T(9) W(48) TK(30) HP(10) TW(49) R(3) C(9) S(14)</b>	<b>PO(26) TO PTO CM PH</b>	<b>NCS(2) SP(3)</b>	<b>BS(32)</b>

VILLAGE DIRECTORY

**Village Directory**  
**Land Use (As on 1999)**

Approach to village	Nearest town & distance (in km)	Power supply	News paper/Magazine	Most important commodity manufactured	Land use (i.e. area under different types of land use in hectare)**					Name of village	Serial number
					Forest	Irrigated (by source)	Unirrigated	Culturable waste (including gauchar and groves)	Area not available for cultivation		
14	15	16	17	18	19	20	21	22	23	2	1

PR MR Nalbart (15) EO NM Handloom - - 348.0 3.5 127.9 Dhamdhama (Dhemdhema) 52

PR MR FP NR Nalbart (15) ED NM Handloom - R(16.8) T(16.8) 299.1 5.2 76.6 Bher Bheri (Bhobri) 53

PR(41) MR(52) ) FP(9) NR(5) ED(17) N(51) EO(30) M(48) GC(722.26) PC(4405.03) R(148.05) T(5275.34) 3158.0 9856.2 1441.2 2207.2



---

---

# **Village Directory Tihu Barama CD Block**

---

---





VILLAGE AND TOWN DIRECTORY

Name of the District : Nalbari

Serial number	Name of village	2001 Census location code number	1991 Census location code number
1	2	3	4

Name of CD Block: Tihu-Barama

Name of Sub-Dist: 0002

1	Agchia (Agehia)	00667000	060050001000100015
2	Akhara	00670100	060050001000100007
3	Alogjar	00669000	060050001000100038
4	Anandapur	00666600	060050001000100016
5	Badulipara	00667600	060050001000100027
6	Bangalipara	00667100	060050001000100017
7	Barama	00669600	060050001000100003
8	Barimakha	00666200	060050001000100010
9	Barsimalaguri	00668400	060050001000100034
10	Batachara	00668100	060050001000100026
11	Bhogpur	00669100	060050001000100023
12	Borjhar	00669400	060050001000100004
13	Dahkaunia (Dahakaria)	00670000	060050001000100002
14	Dalbari	00667500	060050001000100030
15	Dangarmakha	00666100	060050001000100009
16	Debasara (Debsaria)	00666500	060050001000100019
17	Dipta	00669800	060050001000100005
18	Dongpar	00666700	060050001000100012
19	Garmarah	00668800	060050001000100041
20	Gelpejar	00668600	060050001000100032
21	Jaripara	00669200	060050001000100040
22	Kadamtala	00668900	060050001000100039
23	Kakalabari (Kakhabari)	00668200	060050001000100029
24	Kaljar	00668000	060050001000100025
25	Khairabari	00668300	060050001000100037
26	Kharua	00667900	060050001000100024
27	Kharuajan (Kharuajar)	00667700	060050001000100028
28	Khetrapara	00668500	060050001000100035
29	Khutirpathar	00666300	060050001000100011
30	Kumarpara	00668700	060050001000100033

Name of the District : Nalbari

Serial number	Name of village	2001 Census location code number	1991 Census location code number
1	2	3	4

Name of CD Block: Tihu-Barama

Name of Sub-Dist: 0002

31	Lakhipara	00666400	060050001000100018
32	Makharia	00669700	060050001000100006
33	Merkuchi	00669300	060050001000100031
34	Murkuchia Para (Markuchiapara)	00667400	060050001000100021
35	Niz Zuluki (Nizzaluki)	00669500	060050001000100001
36	Puransripur (Puransarapam)	00667800	060050001000100022
37	Saukuchi	00666900	060050001000100014
38	Silakuti	00666800	060050001000100013
39	Suradi	00669900	060050001000100008
40	Thanguri	00667200	060050001000100020
41	Tokankata	00667300	060050001000100036

Name of Sub-Dist: 0003

1	Bar Kachuwejar (Barkuchijar)	00670500	060060001000100004
2	Bhalukdonga	00670200	060060001000100001
3	Bongaon	00670300	060060001000100002
4	Chapra	00671000	060060001000100016
5	Digheli	00671200	060060001000100013
6	Heramjar	00671300	060060001000100017
7	Madhapur	00670900	060060001000100015
8	Murmela (Menmela)	00670700	060060001000100018
9	Naikuchi	00670800	060060001000100014
10	Niz Namati	00670600	060060001000100005
11	Ranakuchi	00671100	060060001000100012
12	Saru Kachuwejar (Sarukuchijar)	00670400	060060001000100003

Serial number	Name of village & Location code	Total area of the village (in hectare)	Total population (2001 Census)	Number of households (2001 Census)	Amenities available (if not available within the village, a dash (-) is shown in the column and next to it in brackets the distance in broad ranges viz < 5 kms, 5-10 kms and 10+ kms of the nearest place where the facility is available is given)							
					Educational	Medical	Drinking water	Post, telegraph and telephone	Commercial and co-operative banks	Agricultural, non-agricultural and other credit societies	Recreational & cultural facilities (Cinema/ Video hall, Sports club, Stadium/Auditorium)	Communications (Bus service, railway station, waterway)
1	2	3	4	5	6	7	8	9	10	11	12	13

## CD Block: Tihu-Barama (0003)

1	Dangarmakha (00666100)	282 0	1,019	167	P(3) M(3) S C(10+)	H(10+) MCW(10+) PHC(10+)	HP TW R SS-TW	PO(10+) PH(10+)	CM(10+) CP(10+)	ACS(10+) NCS(10+) OCS(10+)	CV(10+) SP(10+) ST(10+)	BS RS(10+) NW(10+)
2	Barimakha (00666200)	232 0	1,005	179	P(4) M(2) S(2) C(10+)	H(10+) MCW(10+) PHC(10+)	TW W SS W	PO PH	CM(10+) CP(10+)	ACS(10+) NCS(10+) OCS(10+)	CV(10+) SP(10+) ST(10+)	BS RS(10+) NW(10+)
3	Khutirpathar (00666300)	34 0	220	42	P M(10+) C(10+)	H(10+) MCW(10+) PHC(10+)	TW W R SS-W	PO(10+) PH(10+)	CM(10+) CP(10+)	ACS(10+) NCS(10+) OCS(10+)	CV(10+) SP(10+) ST(10+)	BS(10+) RS(10+) NW(10+)
4	Lakhipara (00666400)	190 0	1,070	196	P(3) M C(10+)	H(10+) MCW(10+) PHC(10+)	TW W O SS-W	PO(< 5) PH(10+)	CM(10+) CP(10+)	ACS(10+) NCS(10+) OCS(10+)	CV(10+) SP(10+) ST(10+)	BS(10+) RS(10+) NW(10+)
5	Debasara (Debsaria) (00666500)	285 0	1,158	213	P M S C(5-10)	D H(10+) MCW(5-10) PHC(5-10)	TW W SS W	PO(< 5) PH(10+)	CM(5-10) CP(10+)	ACS(10+) NCS(10+) OCS(5-10)	CV(10+) SP(10+) ST(10+)	BS RS(10+) NW(10+)
6	Anandapur (00666600)	175 0	1,304	244	P M S C(5-10)	H(10+) MCW(5-10) PHC(< 5)	TW W TK SS-W	PO(< 5) PH(10+)	CM(10+) CP(10+)	ACS(10+) NCS(10+) OCS(10+)	CV(10+) SP(10+) ST(10+)	BS RS(10+) NW(10+)
7	Dongpar (00666700)	151 0	546	103	P M(10+) C(10+)	H(10+) MCW(10+) PHC(10+)	T TW W SS-T	PH PO(5- 10)	CM(10+) CP(10+)	ACS(10+) NCS(10+) OCS(10+)	CV(10+) SP(10+) ST(10+)	BS RS(10+) NW(10+)
8	Silakuti (00666800)	348 0	1,255	213	P(2) M(10+) C(10+)	H(10+) MCW(10+) PHC(10+)	T TW W SS-T	PO(10+) PH(10+)	CM(10+) CP(10+)	ACS(10+) NCS(10+) OCS(10+)	CV(10+) SP(10+) ST(10+)	BS RS(10+) NW(10+)
9	Saukuchi (00666900)	504 0	2,213	383	P(2) M(5- 10) C(5- 10)	H(5-10) MCW(5-10) PHC(5-10)	TW W R SS-W	PO(5-10) PH(5-10)	CM(10+) CP(10+)	ACS(5-10) NCS(10+) OCS(10+)	CV(10+) SP(10+) ST(10+)	BS(5-10) RS(10+) NW(10+)
10	Agchia (Agchia) (00667000)	170 0	666	117	P M(5-10) C(5-10)	H(< 5) MCW(< 5) PHC(< 5)	T TW W R SS-T	PO(< 5) PH(< 5)	CM(< 5) CP(< 5)	ACS(< 5) NCS(< 5) OCS(< 5)	CV(10+) SP(< 5) ST(10+)	BS(< 5) RS(10+) NW(10+)
11	Bangalipara (00667100)	207 0	1,011	173	P(2) M S C(5-10)	CWC H(5- 10) MCW(5- 10) PHC(5- 10)	TW W SS W	PO(< 5) PH(< 5)	CM(< 5) CP(< 5)	ACS(< 5) NCS(< 5) OCS(< 5)	CV(10+) SP(10+) ST(10+)	BS RS(10+) NW(10+)

VILLAGE DIRECTORY

Village Directory  
Land Use (As on 1999)

Approach to village	Nearest town & distance (in km)	Power supply	News paper/Magazine	Most important commodity manufactured	Land use (i.e. area under different types of land use in hectare)**					Name of village	Serial number
					Forest	Irrigated (by source)	Unirrigated	Culturable waste (including gauchar and groves)	Area not available for cultivation		
14	15	16	17	18	19	20	21	22	23	2	1
MR	Tihu (12)	ED	-	-	-	-	205.9	60.7	15.3	Dangarmakha	1
MR	Tihu (14)	ED	-	-	-	-	169.4	6.4	56.3	Barimakha	2
MR	Tihu (29)	ED	N M	-	-	-	29.5	0.3	3.9	Khutirpathar	3
PR	Tihu (24)	ED	N M	-	-	O(26.8) T(26.8)	110.6	14.1	38.4	Lakupara	4
PR MR	Nalbari (19)	ED	N M	-	-	O(123.0) T(123.0)	72.2	0.6	88.8	Debasara (Debsaria)	5
PR MR	Nalbari (9)	ED	N M	-	-	O(26.8) T(26.8)	110.6	14.1	23.8	Anandapur	6
PR MR	Tihu (26)	ED	-	-	-	-	55.9	6.3	88.0	Dongpar	7
PR MR	Tihu (24)	ED	-	-	-	-	308.9	1.7	37.6	Silakuti	8
PR MR	Tihu (20)	ED	-	-	-	-	421.5	6.8	75.2	Saukuchi	9
PR MR	Tihu (24)	ED	-	-	-	-	142.9	1.1	46.1	Agchia (Agehia)	10
PR MR	Nalbari (19)	ED	N M	-	-	O(51.1) T(51.1)	22.6	3.0	30.0	Bangalipara	11

Serial number	Name of village & Location code	Total area of the village (in hectare)	Total population (2001 Census)	Number of households (2001 Census)	Amenities available (if not available within the village, a dash (-) is shown in the column and next to it in brackets the distance in broad ranges viz < 5 kms, 5-10 kms and 10+ kms of the nearest place where the facility is available is given)								
					Educational	Medical	Drinking water	Post, telegraph and telephone	Commercial and co-operative banks	Agricultural, non-agricultural and other credit societies	Recreational & cultural facilities (Cinema/ Video hall, Sports club, Stadium/Auditorium)	Communications (Bus service, railway station, waterway)	
1	2	3	4	5	6	7	8	9	10	11	12	13	
12	Thanguri (00667200)	196 0	878	164	P(2) M S C(10+)	H(<5) MCW(<5) PHC(<5)	TW R SS- TW	PO(<5) PH(10+)	CM(<5) CP(<5)	ACS(<5) NCS(<5) OCS(<5)	CV(10+) SP(10+) ST(10+)	BS(<5) RS(10+) NW(10+)	
13	Tokankata (00667300)	331 0	1,407	251	P(4) M(2) C(5-10)	H(5-10) MCW(5-10) PHC(5-10)	TW W SS W	PO(<5) PH(5-10)	CM(5-10) CP(5-10)	ACS(5-10) NCS(5-10) OCS(5-10)	CV(10+) SP(10+) ST(10+)	BS(<5) RS(10+) NW(10+)	
14	Murkuchia Para (Markuchiapar a) (00667400)	341 0	2,039	362	P(4) M C(5-10)	H(10+) MCW(10+) PHC(5-10)	TW W SS W	PO(5-10) PH(10+)	CM(10+) CP(10+)	ACS(10+) NCS(10+) OCS(10+)	CV(10+) SP(5-10) ST(10+)	BS(5-10) RS(10+) NW(10+)	
15	Dalbari (00667500)	376 0	1,693	299	P(3) M S C(5-10)	H(10+) MCW(10+) PHC(<5)	TW W R SS-W	PO PH	CM(5-10) CP(5-10)	ACS(5-10) NCS(5-10) OCS(10+)	CV(10+) SP(5-10) ST(10+)	BS(<5) RS(10+) NW(10+)	
16	Badulipara (00667600)	304 0	1,274	220	P(2) M C(5-10)	H(10+) MCW(10+) PHC(5-10)	HP TW R SS-TW	PH PO(5- 10)	CM(10+) CP(10+)	ACS(5-10) NCS(5-10) OCS(5-10)	CV(10+) SP(5-10) ST(10+)	BS(10+) RS(10+) NW(10+)	
17	Kharuajan (Kharuajar) (00667700)	373 0	2,083	365	P(2) M(2) S(2) C(5- 10)	H(10+) MCW(10+) PHC(5-10)	T TW W R SS-T	PO PH(< 5)	CM(10+) CP(10+)	ACS(10+) NCS(10+) OCS(10+)	CV(10+) SP(10+) ST(10+)	BS RS(10+) NW(10+)	
18	Puransripur (Puransarapam ) (00667800)	116 0	426	76	P M(<5) C(5-10)	H(10+) MCW(10+) PHC(<5)	HP TW W SS-W	PO PH(5- 10)	CM(10+) CP(10+)	ACS(5-10) NCS(5-10) OCS(5-10)	CV(10+) SP(10+) ST(10+)	BS(<5) RS(10+) NW(10+)	
19	Kharua (00667900)	551 0	2,331	418	P(6) M(3) S C(5-10)	H(10+) MCW(10+) PHC(<5)	T TW W R SS-T	PO PH(< 5)	CM(10+) CP(10+)	ACS(5-10) NCS(5-10) OCS(5-10)	CV(10+) SP(5-10) ST(10+)	BS(<5) RS(10+) NW(10+)	
20	Kaljar (00668000)	434 0	2,616	492	P(6) M(2) S C(<5)	H(10+) MCW(10+) PHC(<5)	T TW W TK R SS- T	PO PH(< 5)	CM(10+) CP(10+)	ACS(5-10) NCS(5-10) OCS(5-10)	CV(10+) SP(5-10) ST(10+)	BS RS(10+) NW(10+)	
21	Batachara (00668100)	196 0	1,053	189	P(3) M(< 5) C(5-10)	H(10+) MCW(10+) PHC(<5)	TW R SS- TW	PO(<5) PH(<5)	CM(10+) CP(10+)	ACS(<5) NCS(5-10) OCS(10+)	CV(10+) SP(10+) ST(10+)	BS RS(10+) NW(10+)	
22	Kakalabari (Kakhabari) (00668200)	162 0	804	139	P M(<5) C(<5)	H(10+) MCW(10+) PHC(<5)	TW SS- TW	PO(<5) PH(<5)	CM(10+) CP(10+)	ACS(<5) NCS(<5) OCS(10+)	CV(10+) SP(10+) ST(10+)	BS(<5) RS(10+) NW(10+)	

VILLAGE DIRECTORY

Village Directory  
Land Use (As on 1999)

14	15	16	17	18	Land use (i.e. area under different types of land use in hectare)**					2	1
					19	20	21	22	23		
Approach to village	Nearest town & distance (in km)	Power supply	News paper/Magazine	Most important commodity manufactured	Forest	Irrigated (by source)	Unirrigated	Culturable waste (including gauchar and groves)	Area not available for cultivation	Name of village	Serial number
PR	Tihu (24)	ED	-	-	-	-	-	-	120.5	Thanguri	12
PR MR	Nalbari (19)	ED	N M	-	-	-	-	-	226.4	Tokankata	13
PR MR	Nalbari (16)	ED	-	-	-	O(124.7) T(124.7)	142.8	8.7	267.7	Murkuchia Para (Markuchiapara)	14
MR	Tihu (19)	ED	-	-	-	O(270.3) T(270.3)	6.3	99.4	247.9	Dalbari	15
PR MR	Tihu (17)	ED	N M	-	-	O(254.0) T(254.0)	6.7	43.7	214.7	Badulpara	16
PR MR	Tihu (16)	ED	-	-	-	O(318.2) T(318.2)	29.4	25.5	272.5	Kharuajan (Kharuajar)	17
PR MR	Tihu (18)	ED	N M	-	-	-	79.3	2.0	55.2	Puransripur (Puransarapam)	18
PR MR	Tihu (17)	ED	N	-	-	O(7.5) T(7.5)	445.6	4.7	366.1	Kharua	19
PR MR	Tihu (12)	ED	N	-	-	-	336.4	2.7	287.5	Kaljar	20
PR MR	Tihu (16)	ED	N M	-	-	-	108.2	24.2	16.1	Batachara	21
PR MR	Tihu (16)	-	-	-	-	-	91.1	5.3	66.1	Kakalabari (Kakhabari)	22

Serial number	Name of village & Location code	Total area of the village (in hectare)	Total population (2001 Census)	Number of households (2001 Census)	Amenities available (if not available within the village, a dash (-) is shown in the column and next to it in brackets the distance in broad ranges viz < 5 kms, 5-10 kms and 10+ kms of the nearest place where the facility is available is given)								
					Educational	Medical	Drinking water	Post, telegraph and telephone	Commercial and co-operative banks	Agricultural, non-agricultural and other credit societies	Recreational & cultural facilities (Cinema/ Video hall, Sports club, Stadium/Auditorium)	Communications (Bus service, railway station, waterway)	
1	2	3	4	5	6	7	8	9	10	11	12	13	
23	Khairabari (00668300)	105 0	392	76	P(3) M C(5-10)	H(10+) MCW(10+) PHC(5-10)	TW R SS- TW	PO(5-10) PH(10+)	CM(10+) CP(10+)	ACS(< 5) NCS(< 5) OCS(5-10)	CV(10+) SP(< 5) ST(10+)	BS RS(10+) NW(10+)	
24	Barsimalaguri (00668400)	142 0	1,032	184	P(2) M S C(5-10)	H MCW(10+) PHC(5-10)	T TW W R SS-T	PO PH(< 5)	CM(10+) CP(10+)	ACS(< 5) NCS(5-10) OCS(5-10)	CV(10+) SP(10+) ST(10+)	BS RS(10+) NW(10+)	
25	Khetrapara (00668500)	88 0	272	46	P(2) M(2) S(2) C(5- 10)	H(10+) MCW(10+) PHC(5-10)	TW W SS W	PO(< 5) PH(< 5)	CM(10+) CP(10+)	ACS(5-10) NCS(5-10) OCS(10+)	CV(10+) SP(10+) ST(10+)	BS(< 5) RS(10+) NW(10+)	
26	Gelpejar (00668600)	305 0	1,129	207	P(2) M S C(5-10)	H(10+) MCW(10+) PHC(5-10)	HP TW R SS-TW	PO(< 5) PH(5-10)	CM(10+) CP(10+)	ACS(5-10) NCS(5-10) OCS(5-10)	CV(10+) SP(10+) ST(10+)	BS RS(10+) NW(10+)	
27	Kumarpara (00668700)	250 0	1,003	167	P(2) M C(5-10)	H(10+) MCW(10+) PHC(5-10)	TW R S SS-TW	PO(< 5) PH(< 5)	CM(10+) CP(10+)	ACS(5-10) NCS(5-10) OCS(5-10)	CV(10+) SP(10+) ST(10+)	BS RS(10+) NW(10+)	
28	Garmarah (00668800)	250 0	1,057	188	P(2) M S C(5-10)	H(10+) MCW(10+) PHC(5-10)	TW W SS W	PO(5-10) PH(< 5)	CM(10+) CP(10+)	ACS(5-10) NCS(5-10) OCS(5-10)	CV(10+) SP(10+) ST(10+)	BS RS(10+) NW(10+)	
29	Kadamtala (00668900)	380 0	1,766	315	P(3) M C(5-10)	H(10+) MCW(10+) PHC(5-10)	TW W SS W	PO(< 5) PH(< 5)	CM(10+) CP(10+)	ACS(10+) NCS(10+) OCS(10+)	CV(10+) SP(10+) ST(10+)	BS RS(10+) NW(10+)	
30	Alogjar (00669000)	699 0	2,462	425	P M C(5- 10)	H(10+) MCW(10+) PHC(5-10)	TW W R SS-W	PO(< 5) PH(< 5)	CM(10+) CP(10+)	ACS(5-10) NCS(5-10) OCS(5-10)	CV(10+) SP(10+) ST(10+)	BS RS(10+) NW(10+)	
31	Bhogpur (00669100)	416 0	2,496	391	P(3) M C(< 5)	H(10+) MCW(10+) PHC(< 5)	T HP TW SS-T	PO(< 5) PH(< 5)	CM(10+) CP(10+)	ACS(5-10) NCS(5-10) OCS(5-10)	CV(10+) SP(10+) ST(10+)	BS RS(10+) NW(10+)	
32	Jaripara (00669200)	174 0	761	137	P(2) M S C(5-10)	H(< 5) MCW(< 5) PHC(< 5)	HP W R SS-W	PO(< 5) PH(< 5)	CM(5-10) CP(5-10)	ACS(5-10) NCS(5-10) OCS(5-10)	CV(5-10) SP(< 5) ST(5-10)	BS RS(< 5) NW(< 5)	
33	Merkuchi (00669300)	156 0	1,200	217	P(3) M(3) C(5-10)	H(10+) MCW(10+) PHC(5-10)	HP TK C SS-TW	PO TO PTO PH	CM(10+) CP(10+)	ACS(10+) NCS(10+) OCS(10+)	CV(10+) SP(10+) ST(10+)	BS RS(10+) NW(10+)	
34	Borjhar (00669400)	430 0	2,796	525	P(4) M(2) C(< 5)	H(10+) MCW(10+) PHC(< 5)	HP TW W SS-W	PO PH	CM(10+) CP(10+)	ACS(10+) NCS(10+) OCS(10+)	CV(10+) SP(< 5) ST(10+)	BS RS(10+) NW(10+)	

VILLAGE DIRECTORY

Village Directory  
Land Use (As on 1999)

14	15	16	17	18	Land use (i.e. area under different types of land use in hectare)**					2	1
					19	20	21	22	23		
Approach to village	Nearest town & distance (in km)	Power supply	News paper/Magazine	Most important commodity manufactured	Forest	Irrigated (by source)	Unirrigated	Culturable waste (including gauchar and groves)	Area not available for cultivation	Name of village	Serial number
PR MR	Nalbari (18)	-	N M	-	-	-	79.9	1.2	24.1	Khairabari	23
PR MR	Nalbari (18)	ED	N M	-	-	-	99.4	1.5	41.5	Barsimalaguri	24
PR MR	Nalbari (18)	ED	-	-	-	-	49.0	1.5	41.5	Khetrapara	25
PR MR	Nalbari (18)	ED	N M	-	-	-	228.5	4.1	72.4	Gelpejar	26
PR MR	Nalbari (18)	ED	N M	-	-	-	212.6	1.2	35.8	Kumarpara	27
PR MR	Nalbari (14)	ED	N M	-	-	-	-	-	-	Garmarah	28
PR MR	Nalbari (16)	ED	N M	-	-	-	-	-	-	Kadamtala	29
PR	Nalbari (16)	ED	-	-	-	-	-	-	-	Alogjar	30
PR MR	Tihu (15)	ED	N M	-	-	-	-	-	311.8	Bhogpur	31
PR MR	Nalbari (14)	ED EAG	-	-	-	TWE(7.0) R(140.8) T(147.8)	2.7	23.3	-	Jaripara	32
PR MR	Nalbari (18)	ED	N M	-	-	-	-	-	79.5	Merkuchi	33
PR MR	Tihu (13)	ED	N M	-	-	-	-	-	34.0	Borjhar	34

Serial number	Name of village & Location code	Total area of the village (in hectare)	Total population (2001 Census)	Number of households (2001 Census)	Amenities available (if not available within the village, a dash (-) is shown in the column and next to it in brackets the distance in broad ranges viz < 5 kms, 5-10 kms and 10+ kms of the nearest place where the facility is available is given)								
					Educational	Medical	Drinking water	Post, telegraph and telephone	Commercial and co-operative banks	Agricultural, non-agricultural and other credit societies	Recreational & cultural facilities (Cinema/ Video hall, Sports club, Stadium/Auditorium)	Communications (Bus service, railway station, waterway)	
1	2	3	4	5	6	7	8	9	10	11	12	13	
35	Niz Zuluki (Nizzaluki) (00669500)	311 0	2,844	510	P(4) M(2) C(<5)	H(10+) MCW(10+) PHC(<5)	T TW R SS-T	PO(<5) PH(<5)	CM(10+) CP(10+)	ACS(10+) NCS(10+) OCS(10+)	CV(10+) SP(10+) ST(10+)	BS RS(10+) NW(10+)	
36	Barama (00669600)	431 0	1,967	346	P(4) M C(<5)	H MCW(10+) PHC(<5)	T TW W SS-T	PO PH(10+)	CM CP(10+)	ACS(10+) NCS(10+) OCS(10+)	CV(10+) SP(10+) ST(10+)	BS RS(10+) NW(10+)	
37	Makharia (00669700)	106 0	239	46	P M C(<5)	H(10+) MCW(10+) PHC(<5)	TW R SS-TW	PO(<5) PH(<5)	CM(10+) CP(10+)	ACS(10+) NCS(10+) OCS(10+)	CV(10+) SP(10+) ST(10+)	BS(<5) RS(10+) NW(10+)	
38	Dipta (00669800)	366 0	3,816	653	P(5) M C(<5)	H(10+) MCW(10+) PHC(<5)	TW W SS W	PO(<5) PH(<5)	CM(10+) CP(10+)	ACS(10+) NCS(10+) OCS(10+)	CV(10+) SP(10+) ST(10+)	BS(<5) RS(10+) NW(10+)	
39	Suradi (00669900)	503 0	3,127	540	P(7) M C(<5)	H(10+) MCW(10+) PHC(<5)	HP TW R SS-TW	PO(<5) PH(<5)	CM(10+) CP(10+)	ACS(10+) NCS(10+) OCS(10+)	CV(10+) SP(10+) ST(10+)	BS RS(10+) NW(10+)	
40	Dahkaunia (Dahakaria) (00670000)	293 0	1,252	226	P(3) M C(<5)	H(10+) MCW(10+) PHC(<5)	HP TW R SS-TW	PO PH(<5)	CM(10+) CP(10+)	ACS(10+) NCS(10+) OCS(10+)	CV(10+) SP(10+) ST(10+)	BS(<5) RS(10+) NW(10+)	
41	Akhara (00670100)	179 0	873	139	P(2) M C(<5)	H(10+) MCW(10+) PHC(<5)	TW W SS W	PO PH(<5)	CM(5-10) CP(5-10)	ACS(5-10) NCS(5-10) OCS(5-10)	CV(5-10) SP(5-10) ST(5-10)	BS RS(10+) NW(10+)	
42	Bhalukdonga (00670200)	527 0	2,014	361	P(5) M S(2) C(5-10)	PHS H(10+) MCW(10+) PHC(10+)	TW W R SS-W	PO TO PTO PH	CM(5-10) CP(5-10)	ACS(5-10) NCS(5-10) OCS(5-10)	CV(10+) SP(10+) ST(10+)	BS RS(10+) NW(10+)	
43	Bongaon (00670300)	319 0	1,177	227	P(4) M C(10+)	H(5-10) MCW(5-10) PHC(5-10)	TW W SS W	PO(<5) PH(10+)	CM CP(5-10)	ACS(10+) NCS(10+) OCS(10+)	CV(10+) SP(10+) ST(10+)	BS RS(5-10) NW(10+)	
44	Saru Kachuwejar(Sa rukuchjar) (00670400)	338 0	2,196	296	P(4) M C(5-10)	H(<5) MCW(<5) PHC(5-10)	TW W SS W	PO(<5) PH(<5)	CM(5-10) CP(5-10)	ACS(10+) NCS(10+) OCS(10+)	CV(10+) SP(10+) ST(10+)	BS RS(5-10) NW(10+)	
45	Bar Kachuwejar(Ba rkuchjar) (00670500)	280 0	971	163	P(2) M S C(5-10)	CWC H(<5) MCW(<5) PHC(5-10)	TW W SS W	PO(<5) PH(<5)	CM(5-10) CP(5-10)	ACS(5-10) NCS(5-10) OCS(5-10)	CV(10+) SP(10+) ST(10+)	BS RS(10+) NW(10+)	



VILLAGE DIRECTORY

Village Directory  
Land Use (As on 1999)

Approach to village	Nearest town & distance (in km)	Power supply	News paper/Magazine	Most important commodity manufactured	Land use (i.e. area under different types of land use in hectare)**					Name of village	Serial number
					Forest	Irrigated (by source)	Unirrigated	Culturable waste (including gauchar and groves)	Area not available for cultivation		
14	15	16	17	18	19	20	21	22	23	2	1
PR MR	Tihu (11)	ED	N M	-	-	-	-	-	216.6	Niz Zuluki (Nizzaluki)	35
PR MR	Tihu (4)	ED	N M	-	-	-	-	-	285.9	Barama	36
PR MR	Nalbari (12)	ED	N M	-	-	-	-	-	-	Makharia	37
PR MR	Nalbari (11)	ED	N M	-	-	-	-	-	-	Dipta	38
PR MR	Nalbari (10)	ED	N M	-	-	-	-	-	-	Suradi	39
PR MR	Tihu (6)	ED	N M	-	-	-	-	-	-	Dahkaunia (Dahakaria)	40
PR MR	Nalbari (9)	ED	N M	-	-	-	-	-	-	Akhara	41
MR FP	Tihu (17)	ED EAG	N M	-	-	-	467.0	58.4	1.6	Bhalukdonga	42
MR FP	Tihu (10)	ED EAG	N M	-	-	-	274.6	36.9	8.0	Bongaon	43
MR FP	Tihu (14)	EAG	N M	-	-	-	297.7	36.0	4.8	Saru Kachuwejar(Saru kuchjar)	44
MR FP	Tihu (14)	ED EAG	N M	-	-	-	246.7	28.9	4.3	Bar Kachuwejar(Bark uchjar)	45

Serial number	Name of village & Location code	Total area of the village (in hectare)	Total population (2001 Census)	Number of households (2001 Census)	Amenities available (if not available within the village a dash (-) is shown in the column and next to it in brackets the distance in broad ranges viz < 5 kms, 5-10 kms and 10+ kms of the nearest place where the facility is available is given)								
					Educational	Medical	Drinking water	Post, telegraph and telephone	Commercial and co-operative banks	Agricultural, non-agricultural and other credit societies	Recreational & cultural facilities (Cinema/ Video hall, Sports club, Stadium/Auditorium)	Communications (Bus service, railway station, waterway)	
46	Niz Namati (00670600)	631.0	4,273	760	P(7) M(2) D H(5-10) S(2) PUC C(<5)	MCW(5-10) PHC(10+)	T W SS-1	PO PH(10+)	- CM(<5) CP(<5)	- ACS(<5) NCS(<5) OCS(<5)	- CV(5-10) SP(5-10) ST(5-10)	BS RS(5-10) NW(10+)	
47	Murmela(Men mela) (00670700)	429.0	2,722	460	P(6) M(2) S(2) C(<5)	H(<5) MCW(<5) PHC(10+)	TW W SS W	PO PH(10+)	- CM(<5) CP(<5)	- ACS(<5) NCS(<5) OCS(<5)	- CV(10+) SP(<5) ST(<5)	BS RS(5-10) NW(10+)	
48	Naikuchi (00670800)	270.0	174	28	P M S C	CWC H(<5) MCW(<5) PHC(<5)	TW TK SS-TW	- PO(<5) PH(10+)	- CM(<5) CP(<5)	- ACS(<5) NCS(<5) OCS(<5)	SP CV(10+) ST(10+)	BS RS(<5) NW(10+)	
49	Madhapur (00670900)	233.0	1,762	307	P(6) M(2) S C(10+)	CWC(2) H(<5) MCW(<5) PHC(10+)	TW SS- TW	PO PH	- CM(<5) CP(<5)	- ACS(<5) NCS(<5) OCS(<5)	- CV(10+) SP(<5) ST(<5)	BS RS(10+) NW(10+)	
50	Chapra (00671000)	128.0	1,550	255	P(5) M(2) S C(<5)	CWC(2) H(<5) MCW(<5) PHC(<5)	T W SS-T	PO(<5) PH(<5)	- CM(<5) CP(10+)	- ACS(<5) NCS(<5) OCS(<5)	- CV(10+) SP(<5) ST(<5)	BS(<5) RS(5-10) NW(10+)	
51	Ranakuchi (00671100)	359.0	1,450	271	P(3) M(10+) C(5-10)	CWC(2) H(<5) MCW(<5) PHC(<5)	HP TW W TK SS- W	- PO(<5) PH(<5)	- CM(<5) CP(<5)	- ACS(<5) NCS(<5) OCS(<5)	SP CV(10+) ST(<5)	BS RS(<5) NW(10+)	
52	Digheti (00671200)	207.0	1,568	285	P(3) M(2) S(2) C(<5)	CWC(2) PHS H(5-10) MCW(<5) PHC(<5)	TW W SS W	PO PH	- CM(<5) CP(<5)	- ACS(<5) NCS(<5) OCS(<5)	SP ST CV(10+)	BS RS(<5) NW(10+)	
53	Heranjar (00671300)	169.0	972	169	P M S C(5-10)	CWC(2) H(<5) MCW(<5) PHC(<5)	TW W SS W	PH PO(<5)	- CM(5-10) CP(5-10)	- ACS(5-10) NCS(5-10) OCS(5-10)	- CV(10+) SP(5-10) ST(<5)	BS RS(5-10) NW(10+)	
<b>Block Total</b>					<b>13925</b>	<b>P(157) M(68) S(31) PUC C</b>	<b>H(2) D(2) CWC(13) PHS(2)</b>	<b>T(12) W(37) TK(5) HP(11) TW(49) R(22) C S</b>	<b>PO(17) TO(2) PTO(2) PH(10)</b>	<b>CM(2)</b>		<b>ST SP(3) BS(36)</b>	

VILLAGE DIRECTORY

Village Directory  
Land Use (As on 1999)

14	15	16	17	18	Land use (i.e. area under different types of land use in hectare)**					2	1
					19	20	21	22	23		
Approach to village	Nearest town & distance (in km)	Power supply	News paper/Magazine	Most important commodity manufactured	Forest	Irrigated (by source)	Unirrigated	Culturable waste (including gauchar and groves)	Area not available for cultivation	Name of village	Serial number
MR FP	Tihu (8)	ED	N M	-	-	-	555.8	61.2	13.6	Niz Namati	46
PR MR FP	Tihu (7)	ED EO	N M	-	-	-	323.7	62.3	32.5	Murmela(Menmela)	47
PR MR FP	Tihu (5)	ED	N M	-	-	-	182.3	58.4	29.2	Naikuchi	48
PR MR FP	Tihu (6)	ED	N M	-	-	-	169.6	35.9	28.0	Madhapur	49
MR FP	Tihu (5)	ED	N M	-	-	-	95.0	26.1	7.0	Chapra	50
MR FP	Tihu (3)	ED EO	N M	-	-	-	319.5	33.3	6.5	Ranakuchi	51
MR FP	Tihu (5)	ED EAG EO	N M	-	-	-	173.7	21.9	11.4	Digheli	52
PR MR FP	Tihu (5)	ED	N M	-	-	-	135.9	28.9	4.6	Heramjar	53
<b>PR(41) MR(50) FP(12)</b>		<b>ED(50) EAG(6) EO(3)</b>	<b>N(39) M(37)</b>				<b>0.0 TWE(7) R(140.77) O(1202.23) T(1350)</b>	<b>6809.0</b>	<b>851.9</b>	<b>3938.4</b>	



---

---

# **Village Directory Tihu CD Block**

---

---



VILLAGE AND TOWN DIRECTORY

Name of the District : Nalbari

Serial number	Name of village	2001 Census location code number	1991 Census location code number
1	2	3	4

Name of CD Block: Tihu

Name of Sub-Dist: 0003

1	Bakuajari	00673500	060060001000100022
2	Bali	00673800	060060001000100023
3	Bamunbari	00671600	060060001000100006
4	Bar Makhibaha (Barmakueibna)	00672900	060060001000100034
5	Barbari	00672100	060060001000100027
6	Barbhagari	00673600	060060001000100019
7	Bhathuakhana (Bhatuakhana)	00672500	060060001000100032
8	Bhojkuchi	00674000	060060001000100025
9	Bhurkuchi	00671500	060060001000100011
10	Borgaon	00673200	060060001000100037
11	Dalogaon	00671700	060060001000100009
12	Goboradol	00673400	060060001000100020
13	Haribhanga	00673900	060060001000100024

Name of the District : Nalbari

Serial number	Name of village	2001 Census location code number	1991 Census location code number
1	2	3	4

Name of CD Block: Tihu

Name of Sub-Dist: 0003

14	Jalkhana	00672600	060060001000100033
15	Khudra Makhibaha	00672800	060060001000100035
16	Mathurapur	00673100	060060001000100028
17	Nakhara (Nakhra)	00672000	060060001000100026
18	Narnartari	00672200	060060001000100029
19	Niz Khana (Niz Khang)	00672400	060060001000100030
20	No 1 Nathkuchi	00671800	060060001000100007
21	No 2 Nathkuchi	00671900	060060001000100008
22	Parmankhowa	00672300	060060001000100031
23	Piplibari (Pipalibari)	00673000	060060001000100039
24	Ratanpur	00673300	060060001000100038
25	Saktipara	00672700	060060001000100036
26	Sathikuchi	00673700	060060001000100021
27	Thaikarakuchi (Thaikarkuchi)	00671400	060060001000100010

Serial number	Name of village & Locaton code	Total area of the village (in hectare)	Total population (2001 Census)	Number of households (2001 Census)	Amenities available (if not available within the village, a dash (-) is shown in the column and next to it in brackets the distance in broad ranges viz < 5 kms , 5-10 kms and 10+ kms of the nearest place where the facility is available is given)							
					Educational	Medical	Drinking water	Post, telegraph and telephone	Commercial and co-operative banks	Agricultural, non-agricultural and other credit societies	Recreational & cultural facilities (Cinema/ Video hall, Sports club, Stadium/Auditorium)	Communications (Bus service, railway station, waterway)
1	2	3	4	5	6	7	8	9	10	11	12	13

## CD Block: Tihu (0004)

1	Thaikarakuch (Thaikarkuchi) (00671400)	391 0	1,829	348	P(3) 10	M C(5- 10)	H(5-10) MCW(10+) PHC(10+)	TW R SS- TW	PO(< 5) PH(< 5)	CM(< 5) CP(< 5)	ACS(< 5) NCS(< 5) OCS(< 5)	CV(5-10) SP(5-10) ST(5-10)	BS(< 5) RS(5-10) NW(10+)
2	Bhurkuchi (00671500)	188 0	884	148	P(2) 10	M C(5- 10)	CWC H(5- 10) MCW(< 5) PHC(10+)	TW SS- TW	PO(< 5) PH(< 5)	CM(5-10) CP(5-10)	ACS(< 5) NCS(< 5) OCS(< 5)	CV(10+) SP(10+) ST(10+)	BS(< 5) RS(5-10) NW(10+)
3	Bamunbari (00671600)	386 0	1,432	269	P(2) 10	M C(5- 10)	CWC(2) HC H(5-10) MCW(5-10) PHC(10+)	TW W SS- W	PO(< 5) PH(5-10)	CM(< 5) CP(< 5)	ACS(< 5) NCS(< 5) OCS(< 5)	CV(10+) SP(< 5) ST(< 5)	BS RS(< 5) NW(10+)
4	Daloigaon (00671700)	150 0	927	170	P(2) C(5-10)	M S C(5-10)	CWC H(< 5) MCW(< 5) PHC(10+)	TW W SS- W	PO(< 5) PH(< 5)	CM(< 5) CP(< 5)	ACS(< 5) NCS(< 5) OCS(< 5)	CV(5-10) SP(5-10) ST(5-10)	BS RS(5- 10) NW(10+)
5	No 1 Nathkuc hi (00671800)	370 0	2,654	489	P(3) S(2)	M(2) C(< 5)	MCW PHS H(< 5) PHC(10+)	TW W SS- W	PO PH(< 5)	CM CP(< 5)	ACS(< 5) NCS(< 5) OCS(< 5)	SP CV(5- 10) ST(< 5)	BS RS(5- 10) NW(10+)
6	No 2 Nathkuc hi (00671900)	393 0	1,389	266	P(3) C(< 5)	M(2) C(< 5)	H(< 5) MCW(< 5) PHC(10+)	TW W SS- W	PO PH(< 5)	CM(< 5) CP(< 5)	ACS(< 5) NCS(< 5) OCS(< 5)	CV(5-10) SP(5-10) ST(5-10)	BS RS(< 5) NW(10+)
7	Nakhara (Nakhra) (00672000)	167 0	2,224	426	P(3) C(< 5)	M S C(< 5)	CWC(2) H(< 5) MCW(5- 10) PHC(5- 10)	TW SS- TW	PO PH(< 5)	CM(< 5) CP(< 5)	ACS(10+) NCS(10+) OCS(10+)	CV(5-10) SP(< 5) ST(10+)	BS RS(5- 10) NW(10+)
8	Barbari (00672100)	95 0	1,425	252	P M(5-10) C(5-10)	M(5-10) C(5-10)	H(< 5) MCW(5-10) PHC(5-10)	TW SS- TW	PO(< 5) PH(< 5)	CM(< 5) CP(< 5)	ACS(10+) NCS(10+) OCS(10+)	CV(5-10) SP(< 5) ST(5-10)	BS RS(5- 10) NW(5 10)



**VILLAGE DIRECTORY**

**Village Directory**

**Land Use (As on 1999)**

Approach to village	Nearest town & distance (in km)	Power supply	News paper/Magazine	Most important commodity manufactured	Land use (i.e. area under different types of land use in hectare)**					Name of village	Serial number
					Forest	Irrigated (by source)	Unirrigated	Culturable waste (including gauchar and groves)	Area not available for cultivation		
14	15	16	17	18	19	20	21	22	23	2	1
PR MR FP	Tihu (8)	ED	N M	-	-	-	332.8	55.9	2.3	Thaikarakuchi (Thaikarkuchi)	1
PR MR FP	Tihu (8)	ED	N M	-	-	-	173.8	12.9	1.0	Bhurkuchi	2
MR FP	Tihu (5)	ED	N M	-	-	-	292.4	78.9	14.8	Bamunbari	3
PR MR FP	Tihu (6)	ED	N M	-	-	-	132.5	14.7	2.6	Daloigaon	4
PR MR FP	Tihu (5)	ED EO	N M	-	-	-	291.3	71.5	6.9	No 1 Nathkuchi	5
PR MR FP	Tihu (3)	ED EO	N M	-	-	-	352.0	37.1	4.3	No 2 Nathkuchi	6
MR FP	Tihu (5)	ED	N M	-	-	-	121.0	31.8	14.6	Nakhara (Nakhra)	7
MR FP	Nalbari (5)	ED	N M	-	-	-	76.8	7.6	10.7	Barbari	8

Serial number	Name of village & Location code	Total area of the village (in hectare)	Total population (2001 Census)	Number of households (2001 Census)	Amenities available (if not available within the village, a dash (-) is shown in the column and next to it in brackets the distance in broad ranges viz < 5 kms , 5-10 kms and 10+ kms of the nearest place where the facility is available is given)								
					Educational	Medical	Drinking water	Post, telegraph and telephone	Commercial and co-operative banks	Agricultural, non-agricultural and other credit societies	Recreational & cultural facilities (Cinema/ Video hall, Sports club, Stadium/Auditorium)	Communications (Bus service, railway station, waterway)	
1	2	3	4	5	6	7	8	9	10	11	12	13	
9	Narnartari (00672200)	148 0	1,833	360	P(2) M(10+) C(10+)	PHC H(10+) MCW(5-10)	TW TK SS-TW	PO(< 5) PH(10+)	CM(< 5) CP(10+)	ACS(< 5) NCS(10+) OCS(10+)	CV(5-10) SP(10+) ST(< 5)	BS RS(< 5) NW(10+)	
10	Parmankhowa (00672300)	73 0	504	77	P M C(10+)	MCW H(10+) PHC(10+)	T TW TK SS-T	PH PO(< 5)	CM(< 5) CP(10+)	ACS(< 5) NCS(10+) OCS(5-10)	CV(5-10) SP(10+) ST(5-10)	BS RS(< 5) NW(10+)	
11	Niz Khana (Niz Khang) (00672400)	142 0	913	146	P(2) M C(10+)	MCW PHC H(10+)	TW SS-TW	PO(< 5) PH(10+)	CM(< 5) CP(10+)	ACS(< 5) NCS(< 5) OCS(< 5)	CV(10+) SP(10+) ST(10+)	BS RS(10+) NW(10+)	
12	Bhatuakhana (Bhatuakhana) (00672500)	214 0	985	165	P(3) M(2) S(2) C(10+)	H(10+) MCW(10+) PHC(10+)	HP TW SS-TW	PO(< 5) PH(10+)	CM(< 5) CP(10+)	ACS(10+) NCS(10+) OCS(< 5)	CV(10+) SP(10+) ST(10+)	BS RS(10+) NW(10+)	
13	Jaikhana (00672600)	575 0	4,795	803	P(9) M(4) S(2) C(10+)	PHC H(10+) MCW(10+)	HP TW SS-TW	PO PH(10+)	CM(< 5) CP(10+)	ACS(< 5) NCS(5-10) OCS(5-10)	CV(10+) SP(10+) ST(10+)	BS RS(< 5) NW(10+)	
14	Saktipara (00672700)	111 0	540	94	P(2) M(10+) C(10+)	H(10+) MCW(10+) PHC(10+)	TW W SS-W	PO(< 5) PH(10+)	CM(< 5) CP(10+)	ACS(5-10) NCS(10+) OCS(5-10)	CV(5-10) SP(< 5) ST(< 5)	BS RS(< 5) NW(10+)	
15	Khudra Makhibaha (00672800)	430 0	4,959	881	P(9) M(3) PUC C(10+)	H(5-10) MCW(10+) PHC(10+)	HP TW W TK SS-W	PO PH	CM(< 5) CP(10+)	ACS(10+) NCS(< 5) OCS(< 5)	SP ST CV(10+)	BS RS(5-10) NW(10+)	
16	Bar Makhibaha(B armakucibna) (00672900)	294 0	1,770	334	P(2) M(10+) C(10+)	H(< 5) MCW(10+) PHC(10+)	TW W TK SS-W	PHI PO(< 5)	CM CP(10+)	ACS(< 5) NCS(< 5) OCS(< 5)	CV(10+) SP(< 5) ST(< 5)	BS RS(< 5) NW(10+)	
17	Piplibari (Pipalibari) (00673000)	250 0	1,152	215	P(5) M C(10+)	H(< 5) MCW(< 5) PHC(< 5)	TW W SS-W	PO(< 5) PH(< 5)	CM(5-10) CP(5-10)	ACS NCS(5-10) OCS(< 5)	CV(10+) SP(5-10) ST(5-10)	BS(< 5) RS(< 5) NW(10+)	

**VILLAGE DIRECTORY**

**Village Directory  
Land Use (As on 1999)**

Approach to village	Nearest town & distance (in km)	Power supply	News paper/Magazine	Most important commodity manufactured	Land use (i.e. area under different types of land use in hectare)**					Name of village	Serial number
					Forest	Irrigated (by source)	Unirrigated	Culturable waste (including gauchar and groves)	Area not available for cultivation		
14	15	16	17	18	19	20	21	22	23	2	1
MR FP	Nalbari (5)	ED	N M	-	-	-	133.9	10.1	4.0	Narnartari	9
MR FP	Nalbari (2)	ED EO	N M	-	-	-	62.2	6.0	4.3	Parmankhowa	10
MR FP	Tihu (5)	ED	N M	-	-	-	139.0	2.1	1.2	Niz Khana (Niz Khang)	11
MR FP	Tihu (5)	ED EAG	N M	-	-	-	167.1	41.8	5.4	Bhathuakhana(Bh atuakhana)	12
MR FP	Tihu (6)	ED EAG	N M	-	-	-	429.8	84.3	60.9	Jalkhana	13
MR	Tihu (3)	ED	N M	-	-	-	66.1	39.2	6.1	Saktupara	14
MR	Tihu (4)	ED	N M	-	-	-	358.7	65.9	5.7	Khudra Makhibaha	15
MR	Tihu (2)	ED	N M	-	-	-	230.4	56.0	7.8	Bar Makhibaha(Barma kuebna)	16
MR	Tihu (3)	ED	N M	-	-	-	202.2	14.9	32.8	Piplibari (Pipalibari)	17

Serial number	Name of village & Location code	Total area of the village (in hectare)	Total population (2001 Census)	Number of households (2001 Census)	Amenities available (if not available within the village, a dash (-) is shown in the column and next to it in brackets the distance in broad ranges viz < 5 kms , 5-10 kms and 10+ kms of the nearest place where the facility is available is given)								
					Educational	Medical	Drinking water	Post, telegraph and telephone	Commercial and co-operative banks	Agricultural, non-agricultural and other credit societies	Recreational & cultural facilities (Cinema/ Video hall, Sports club, Stadium/Auditorium)	Communications (Bus service, railway station, waterway)	
1	2	3	4	5	6	7	8	9	10	11	12	13	
18	Mathurapur (00673100)	328 0	2,872	542	P(4) M(5-10) C(< 5)	H(5-10) MCW(5-10) PHC(5-10)	TW SS- TW	PO(5-10) PH(5-10)	CM(5-10) CP(5-10)	ACS(5-10) NCS(5-10) OCS(5-10)	CV(5-10) SP(5-10) ST(5-10)	BS RS(< 5) NW(10+)	
19	Borgaon (00673200)	159 0	783	145	P(2) M S C(5-10)	CWC PHS H(5-10) MCW(5-10) PHC(10+)	TW W SS- W	PH PO(< 5)	CM(5-10) CP(5-10)	AÇS(< 5) NCS(< 5) OCS(< 5)	CV(10+) SP(< 5) ST(< 5)	BS RS(< 5) NW(10+)	
20	Ratanpur (00673300)	353 0	1,897	338	P(4) M C(5-10)	H(5-10) MCW(< 5) PHC(< 5)	TW W SS- W	PO(< 5) PH(< 5)	CM(< 5) CP(< 5)	ACS(< 5) NCS(< 5) OCS(< 5)	CV(10+) SP(5-10) ST(< 5)	BS(< 5) RS(5-10) NW(10+)	
21	Goboradol (00673400)	493 0	2,492	426	P(6) M(6) C(< 5)	H(< 5) MCW(< 5) PHC(< 5)	TW W SS- W	PO PH	CM(< 5) CP(< 5)	ACS(< 5) NCS(< 5) OCS(< 5)	CV(10+) SP(10+) ST(10+)	BS RS(< 5) NW(10+)	
22	Bakuajari (00673500)	234 0	1,326	208	P(4) M(2) S C(< 5)	HA CWC(2) H(< 5) MCW(< 5) PHC(< 5)	TW TK SS-TW	PO PH(< 5)	CM(5-10) CP(5-10)	ACS(5-10) NCS(5-10) OCS(5-10)	CV(5-10) SP(5-10) ST(5-10)	BS(< 5) RS(< 5) NW(10+)	
23	Barbhagjari (00673600)	264 0	764	131	P(2) M(5-10) C(5-10)	H(< 5) MCW(5-10) PHC(< 5)	TW W SS- W	PO(5-10) PH(5-10)	CM(5-10) CP(5-10)	ACS(5-10) NCS(5-10) OCS(5-10)	CV(5-10) SP(5-10) ST(5-10)	BS RS(5-10) NW(10+)	
24	Sathikuchi (00673700)	534 0	2,167	385	P(4) M(2) S C(5-10)	H(5-10) MCW(5-10) PHC(< 5)	TW W SS- W	PO(< 5) PH(5-10)	CM(5-10) CP(5-10)	ACS(5-10) NCS(5-10) OCS(5-10)	CV(5-10) SP(5-10) ST(5-10)	BS RS(< 5) NW(5-10)	

## VILLAGE DIRECTORY

### Village Directory

#### Land Use (As on 1999)

14	15	16	17	18	Land use (i.e. area under different types of land use in hectare)**					2	1
					19	20	21	22	23		
Approach to village	Nearest town & distance (in km)	Power supply	News paper/Magazine	Most important commodity manufactured	Forest	Irrigated (by source)	Unirrigated	Culturable waste (including gauchar and groves)	Area not available for cultivation	Name of village	Serial number
MR FP	Tihu (5)	ED	N M	-	-	-	242.6	43.8	41.6	Mathurapur	18
MR	Tihu (2)	ED	N M	-	-	-	132.7	17.4	8.8	Borgaon	19
MR FP	Tihu (5)	ED	N M	-	-	-	243.4	57.9	52.0	Ratanpur	20
MR FP	Tihu (8)	ED	N M	-	-	-	419.6	62.1	11.0	Goboradol	21
MR FP	Tihu (10)	ED	N M	-	-	-	193.0	36.6	4.7	Bakuajari	22
MR FP	Tihu (10)	ED	N M	-	-	-	231.6	29.3	2.7	Barbhagari	23
MR FP	Tihu (8)	ED	N M	-	-	-	447.2	73.3	13.9	Sathkuchi	24

Serial number	Name of village & Location code	Total area of the village (in hectare)	Total population (2001 Census)	Number of households (2001 Census)	Amenities available (if not available within the village, a dash (-) is shown in the column and next to it in brackets the distance in broad ranges viz < 5 kms , 5-10 kms and 10+ kms of the nearest place where the facility is available is given)								
					Educational	Medical	Drinking water	Post, telegraph and telephone	Commercial and co-operative banks	Agricultural, non-agricultural and other credit societies	Recreational & cultural facilities (Cinema/ Video hall, Sports club, Stadium/Auditorium)	Communications (Bus service, railway station, waterway)	
25	Bali (00673800)	624 0	3,689	644	P(9) M(3) S(2) PUC C(<5)	MCW PHS CHW H(<5) PHC(<5)	TW R SS-TW	PO(5-10) PH(5-10)	-	CM(<5) CP(<5)	ACS(<5) NCS(<5) OCS(<5)	CV(10+) SP(<5) ST(<5)	BS RS(<5) NW(5-10)
26	Haribhanga (00673900)	632 0	4,767	835	P(11) M(3) S(2) PUC C(5-10)	PHC H(5-10) MCW(5-10)	HP TW SS-TW	PO PH	-	CM(5-10) CP(5-10)	ACS NCS(5-10) OCS(<5)	CV(10+) SP(5-10) ST(5-10)	BS RS(<5) NW(10+)
27	Bhojkuchi (00674000)	923 0	3,430	542	P(6) M(2) S C(5-10)	FWC H(5-10) MCW(5-10) PHC(5-10)	TW W TK SS-W	PH PO(5-10)	-	CM(<5) CP(5-10)	ACS(<5) NCS(<5) OCS(<5)	CV(10+) SP(<5) ST(<5)	BS(<5) RS(<5) NW(10+)
<b>Block Total</b>					<b>9639</b>	<b>P(106) M(41) S(16) PUC(3)</b>	<b>HA MCW(4) CWC(9) HC PHC(4) PHS(3) FWC CHW</b>	<b>T W(14) TK(6) HP(4) TW(27) R(2)</b>	<b>PO(8) PH(7)</b>	<b>CM(2)</b>	<b>ACS(2)</b>	<b>ST SP(2)</b>	<b>BS(21)</b>

**VILLAGE DIRECTORY**

**Village Directory**

**Land Use (As on 1999)**

Approach to village	Nearest town & distance (in km)	Power supply	News paper/Magazine	Most important commodity manufactured	Land use (i.e. area under different types of land use in hectare)**					Name of village	Serial number
					Forest	Irrigated (by source)	Unirrigated	Culturable waste (including gauchar and groves)	Area not available for cultivation		
14	15	16	17	18	19	20	21	22	23	2	1

PR MR Tihu (5) ED N M - - - 519.6 89.3 11.4 Bali 25  
FP

MR FP Tihu (5) ED EO N M - - - 507.5 20.5 103.6 Haribhanga 26

MR FP Tihu (5) ED N M - - - 701.9 129.1 81.9 Bhojkuchi 27

PR(6) ED(27) N(27)  
MR(27) EAG(2) M(27)  
) 0.0 - 7201.1 1189.8 516.9  
FP(22) EO(4)





---

---

## **Village List of Madhupur CD Block**

---

---



**VILLAGE AND TOWN DIRECTORY**

**Name of the District : Nalbari**

Serial number	Name of village	2001 Census location code number	1991 Census location code number
1	2	3	4

**Name of CD Block: Madhupur**

**Name of Sub-Dist: 0004**

1	Baishya Para	00675100	060070003000300047
2	Balizar	00675000	060070003000300046
3	Besimari	00674400	060070003000300041
4	Bihampur	00675400	060070003000300038
5	Fulguri	00675200	060070003000300039
6	Gamarimari	00674600	060070003000300027
7	Jowardi	00674500	060070003000300042
8	Kaithalkuchi	00674300	060070003000300029
9	Kharsitha	00674900	060070003000300045
10	Khata Numbarbhog	00674700	060070003000300043
11	Madhupur	00674800	060070003000300044
12	Nadla	00674200	060070003000300028
13	Niz Mularkuchi	00675300	060070003000300040
14	Pahlanpara	00675500	060070003000300037
15	Sandheli	00674100	060070003000300030

**Name of the District : Nalbari**

Serial number	Name of village	2001 Census location code number	1991 Census location code number
1	2	3	4

**Name of CD Block: Madhupur**

**Name of Sub-Dist: 0007**

1	Banbhag Solmari	00700300	060040004000400008
2	Bangnabari	00699600	060040004000400001
3	Barkhetri Banekuchi	00700600	060040004000400011
4	Barnagar Banekuchi	00700800	060040004000400013
5	Buri Nagar	00700400	060040004000400009
6	Chaplekuchi	00699800	060040004000400003
7	Danguapara	00700500	060040004000400010
8	Kachimpur	00700000	060040004000400005
9	Kathalbari	00699700	060040004000400002
10	Kendukuchi	00699900	060040004000400004
11	Khukhundi	00700200	060040004000400007
12	Niz-Banekuchi	00700700	060040004000400012
13	Rajakhat Banekuchi	00700900	060040004000400014
14	Taumura	00700100	060040004000400006



---

---

**Village Directory Data of Madhupur  
CD Block**

---

---

DISTRICT CENSUS HANDBOOK : NALBARI

Census of India 2001 -

Amenities and

Serial number	Name of village & Location code	Total area of the village (in hectare)	Total population (2001 Census)	Number of households (2001 Census)	Amenities available (if not available within the village, a dash (-) is shown in the column and next to it in brackets the distance in broad ranges viz < 5 kms, 5-10 kms and 10+ kms of the nearest place where the facility is available is given)								
					Educational	Medical	Drinking water	Post, telegraph and telephone	Commercial and co-operative banks	Agricultural, non-agricultural and other credit societies	Recreational & cultural facilities (Cinema/ Video hall, Sports club, Stadium/Auditorium)	Communications (Bus service, railway station, waterway)	
1	2	3	4	5	6	7	8	9	10	11	12	13	

CD Block: Madhupur (0005)

1	Sandheli (00674100)	237 0	1,160	201	P(4) M C(10+)	MCW H(5- 10) PHC(5- 10)	HP TW W TK SS-W	PO PH(<5)	CM(10+) CP(10+)	ACS(10+) NCS(10+) OCS(10+)	CV(10+) SP(10+) ST(10+)	BS(5-10) RS(5-10) NW(5-10)
2	Nadla (00674200)	298 0	842	139	P(7) M S C(<5)	H(5-10) MCW(5-10) PHC(5-10)	HP TW W R SS- W	PO PH(<5)	CM(5-10) CP(5-10)	ACS(10+) NCS(10+) OCS(10+)	CV(10+) SP(10+) ST(10+)	BS RS(10+) NW(10+)
3	Karhalkuchi (00674300)	636 0	3,956	683	P(9) M(2) S C	MCW PHS H(5-10) PHC(5-10)	HP TW W R SS- W	PO PH(<5)	CM CP(10+)	ACS(10+) NCS(10+) OCS(10+)	CV(10+) SP(10+) ST(10+)	BS RS(< 5) NW(10+)
4	Besimari (00674400)	254 0	884	150	P(2) M(< 5) C(<5)	H(10+) MCW(5-10) PHC(5-10)	T W TK SS-T	PO(10+) PH(10+)	CM(10+) CP(10+)	ACS(10+) NCS(10+) OCS(10+)	CV(10+) SP(5-10) ST(10+)	BS RS(5- 10) NW(10+)
5	Jowardi (00674500)	243 0	1,958	352	P(2) M S C(<5)	D PHC H(5- 10) MCW(5- 10)	T HP TW W SS-T	PO(10+) PH(10+)	CM(10+) CP(10+)	ACS(10+) NCS(10+) OCS(10+)	CV(10+) SP(10+) ST(10+)	BS RS(10+) NW(10+)
6	Gamanmari (00674600)	411 0	3,557	632	P(5) M(2) C(<5)	H(5-10) MCW(5-10) PHC(5-10)	TW W TK SS- W	PO PH(5- 10)	CM(5-10) CP(5-10)	ACS(10+) NCS(10+) OCS(10+)	CV(10+) SP(10+) ST(10+)	BS RS(5- 10) NW(5- 10)
7	Khata Numbarbhog (00674700)	82 0	607	81	P(2) M C(10+)	H(10+) MCW(10+) PHC(10+)	T TW W R SS-T	PO(10+) PH(10+)	CM(10+) CP(10+)	ACS(10+) NCS(10+) OCS(10+)	CV(5-10) SP(5-10) ST(10+)	BS(10+) RS(10+) NW(10+)

## VILLAGE DIRECTORY

### Village Directory

#### Land Use (As on 1999)

14	15	16	17	18	Land use (i.e. area under different types of land use in hectare)**					2	1
					19	20	21	22	23		
Approach to village	Nearest town & distance (in km)	Power supply	News paper/Magazine	Most important commodity manufactured	Forest	Irrigated (by source)	Unirrigated	Culturable waste (including gauchar and groves)	Area not available for cultivation	Name of village	Serial number

MR	Nalbari (18)	ED	N M	-	-	-	162.3	36.2	38.2	Sandheli	1
----	--------------	----	-----	---	---	---	-------	------	------	----------	---

MR	Nalbari (13)	EDEO	N M	-	-	-	273.1	19.0	5.5	Nadla	2
----	--------------	------	-----	---	---	---	-------	------	-----	-------	---

PR MR	Nalbari (11)	ED	N M	-	-	-	471.3	54.7	109.4	Kaithalkuchi	3
-------	--------------	----	-----	---	---	---	-------	------	-------	--------------	---

MR	Nalbari (18)	ED	-	-	-	-	198.2	40.2	15.2	Besimari	4
----	--------------	----	---	---	---	---	-------	------	------	----------	---

MR FP	Nalbari (22)	ED	N M	-	-	-	162.4	54.9	25.4	Jowardi	5
-------	--------------	----	-----	---	---	---	-------	------	------	---------	---

PR MR	Nalbari (13)	ED	-	Bamboo Furniture	-	-	292.1	122.7	3.4	Gamarimari	6
-------	--------------	----	---	------------------	---	---	-------	-------	-----	------------	---

MR	Nalbari (17)	ED	N M	Bamboo Furniture	-	-	53.6	13.4	15.0	Khata Numbarbhog	7
----	--------------	----	-----	------------------	---	---	------	------	------	------------------	---

1	2	3	4	5	Amenities available (if not available within the village, a dash (-) is shown in the column and next to it in brackets the distance in broad ranges viz < 5 kms , 5-10 kms and 10+ kms of the nearest place where the facility is available is given)							
					6	7	8	9	10	11	12	13
Serial number	Name of village & Location code	Total area of the village (in hectare)	Total population (2001 Census)	Number of households (2001 Census)	Educational	Medical	Drinking water	Post, telegraph and telephone	Commercial and co-operative banks	Agricultural, non-agricultural and other credit societies	Recreational & cultural facilities (Cinema/ Video hall Sports club, Stadium/Auditorium)	Communications (Bus service, railway station, waterway)
8	Madhupur (00674800)	145 0	1,112	185	P(3) M C(5-10)	H(< 5) MCW(< 5) PHC(< 5)	HP TW SS-TW	PO(5-10) PH(5-10)	- CM(5-10) CP(5-10)	ACS(5-10) NCS(5-10) OCS(5-10)	CV(5-10) SP(5-10) ST(5-10)	BS RS(5-10) NW(5-10)
9	Kharstha (00674900)	141 0	891	144	P(2) M C(5-10)	H(< 5) MCW(5-10) PHC(< 5)	HP TW TK R SS- TW	PO PH(5-10)	- CM(5-10) CP(5-10)	ACS(5-10) NCS(5-10) OCS(5-10)	CV(5-10) SP(5-10) ST(10+)	BS RS(5-10) NW(5-10)
10	Balizar (00675000)	246 0	1,283	213	P(3) M(3) S C(10+)	H(< 5) MCW(10+) PHC(< 5)	TW TK SS-TW	PO(5-10) PH(5-10)	- CM(5-10) CP(10+)	ACS(5-10) NCS(5-10) OCS(5-10)	CV(5-10) SP(5-10) ST(5-10)	BS RS(10+) NW(10+)
11	Baishya Para (00675100)	170 0	870	134	P(2) M C(< 5)	H(< 5) MCW(< 5) PHC(< 5)	HP TW SS-TW	PO(5-10) PH(5-10)	- CM(5-10) CP(5-10)	ACS(5-10) NCS(5-10) OCS(5-10)	CV(5-10) SP(5-10) ST(10+)	BS RS(5-10) NW(5-10)
12	Fulguri (00675200)	155 0	778	140	P(2) M(<5) C(< 5)	H(10+) MCW(10+) PHC(10+)	TW W SS-W	PO PH(10+)	- CM(< 5) CP(< 5)	ACS(< 5) NCS(< 5) OCS(< 5)	CV(5-10) SP(< 5) ST(10+)	BS RS(10+) NW(10+)
13	Niz Mularkuchi (00675300)	196 0	1,809	300	P(3) M(2) C(10+)	H(5-10) MCW(5-10) PHC(5-10)	TW W TK SS- TW	PO(10+) PH(10+)	- CM(5-10) CP(5-10)	ACS(5-10) NCS(5-10) OCS(5-10)	CV(5-10) SP(5-10) ST(10+)	BS RS(10+) NW(10+)
14	Bihampur (00675400)	103 0	882	136	P(2) M(2) C(10+)	PHS H(5-10) MCW(5-10) PHC(5-10)	TW W SS-TW	PO(< 5) PH(< 5)	- CM(10+) CP(10+)	ACS(10+) NCS(10+) OCS(10+)	CV(10+) SP(< 5) ST(10+)	BS RS(5-10) NW(5-10)



**VILLAGE DIRECTORY**
**Village Directory**
**Land Use (As on 1999)**

Approach to village	Nearest town & distance (in km)	Power supply	News paper/Magazine	Most important commodity manufactured	Land use (i.e. area under different types of land use in hectare)**					Name of village	Serial number
					Forest	Irrigated (by source)	Unirrigated	Culturable waste (including gauchar and groves)	Area not available for cultivation		
14	15	16	17	18	19	20	21	22	23	2	1
MR	Nalbari (9)	ED	N M	Bamboo Furniture	-	-	104.5	26.8	13.8	Madhupur	8
MR	Nalbari (8)	ED	N M	Bamboo Furniture	-	-	107.1	20.1	13.4	Kharsitha	9
MR	Nalbari (14)	ED	N M	Bamboo Furniture	-	-	162.0	53.6	30.3	Balizar	10
MR	Nalbari (9)	ED	N M	Bamboo Furniture	-	-	107.2	40.2	22.9	Baishya Para	11
PR MR	Nalbari (9)	-	N M	-	-	-	113.8	20.1	21.6	Fulguri	12
PR MR	Nalbari (22)	ED	N M	-	-	-	107.1	40.2	49.1	Niz Mularkuchi	13
PR MR	Nalbari (12)	ED EO	N M	-	-	-	40.2	26.8	35.8	Bihampur	14

Serial number	Name of village & Location code	Total area of the village (in hectare)	Total population (2001 Census)	Number of households (2001 Census)	Amenities available (if not available within the village, a dash (-) is shown in the column and next to it in brackets the distance in broad ranges viz < 5 kms , 5-10 kms and 10+ kms of the nearest place where the facility is available is given)							
					Educational	Medical	Drinking water	Post, telegraph and telephone	Commercial and co-operative banks	Agricultural, non-agricultural and other credit societies	Recreational & cultural facilities (Cinema/ Video hall, Sports club, Stadium/Auditorium)	Communications (Bus service, Railway station, waterway)
1	2	3	4	5	6	7	8	9	10	11	12	13
15	Pahlanpara (00675500)	96 0	1,070	168	P(2) M C(10+)	H(10+) MCW(10+) PHC(10+)	TW W TK SS-TW	PO PH(5-10)	CM(10+) CP(10+)	ACS(< 5) NCS(< 5) OCS(< 5)	CV(5-10) SP(< 5) ST(10+)	BS(10+) RS(10+) NW(10+)
16	Bangnabari (00699600)	271 0	1,321	223	P(2) M C(10+)	H(10+) MCW(10+) PHC(10+)	TW TK SS-TW	PO(10+) PH(10+)	CM(10+) CP(10+)	ACS(5-10) NCS(5-10) OCS(5-10)	CV(10+) SP(10+) ST(10+)	BS(10+) RS(10+) NW(10+)
17	Kathalbari (00699700)	269 0	1,714	314	P(2) M(2) S C(5-10)	PHC H(5-10) MCW(5-10)	TW TK SS-TW	PO PH(5-10)	CM(5-10) CP(5-10)	ACS(5-10) NCS(5-10) OCS(5-10)	CV(5-10) SP(5-10) ST(5-10)	BS RS(5-10) NW(5 10)
18	Chaplekuchi (00699800)	227 0	1,134	199	P M C(5-10)	H(5-10) MCW(5-10) PHC(5-10)	HP TW R SS-HP	PO(5-10) PH(5-10)	CM(5-10) CP(5-10)	ACS(5-10) NCS(5-10) OCS(5-10)	CV(5-10) SP(5-10) ST(5-10)	BS RS(5-10) NW(5 10)
19	Kendukuchi (00699900)	286 0	2,163	363	P(4) M(2) S C(5-10)	H(5-10) MCW(5-10) PHC(5-10)	HP TW TK SS-TW	PO PH(5-10)	CM(5-10) CP(5-10)	ACS(5-10) NCS(5-10) OCS(5-10)	CV(5-10) SP(5-10) ST(5-10)	BS(5-10) RS(5-10) NW(10+)
20	Kachimpur (00700000)	708 0	4,139	679	P(5) M(2) S C(5-10)	CWC H(5-10) MCW(5-10) PHC(5-10)	HP TW SS-TW	PO PH(5-10)	CM(5-10) CP(5-10)	ACS(5-10) NCS(5-10) OCS(5-10)	CV(5-10) SP(5-10) ST(5-10)	BS(5-10) RS(5-10) NW(10+)
21	Taumura (00700100)	171 0	1,153	195	P(4) M(2) C(5-10)	H(5-10) MCW(5-10) PHC(5-10)	TW R SS-R	PO(5-10) PH(5-10)	CM(5-10) CP(5-10)	ACS(5-10) NCS(5-10) OCS(5-10)	CV(5-10) SP(5-10) ST(5-10)	BS(5-10) RS(5-10) NW(10+)

## VILLAGE DIRECTORY

### Village Directory

#### Land Use (As on 1999)

Approach to village	Nearest town & distance (in km)	Power supply	News paper/Magazine	Most important commodity manufactured	Land use (i.e. area under different types of land use in hectare)**					Name of village	Serial number
					Forest	Irrigated (by source)	Unirrigated	Culturable waste (including gauchar and groves)	Area not available for cultivation		
14	15	16	17	18	19	20	21	22	23	2	1
PR MR	Nalbari (13)	ED	NM	-	-	-	53.6	26.8	15.4	Pahlanpara	15
PR MR	Nalbari (14)	ED	-	-	-	-	246.3	13.0	12.0	Bangnabari	16
PR MR	Nalbari (15)	ED	-	Brick	-	-	244.5	13.0	11.0	Kathalbari	17
PR MR	Nalbari (9)	EO	-	-	-	-	-	-	-	Chaplekuchi	18
PR MR	Nalbari (8)	EO	-	-	-	O(191.0) T(191.0)	45.5	30.0	20.0	Kendukuchi	19
PR MR	Nalbari (6)	EO	-	Brick	-	O(602.1) T(602.1)	54.1	12.9	38.0	Kachimpur	20
PR MR	Nalbari (7)	EO	-	Brick	-	O(133.7) T(133.7)	30.8	5.0	1.0	Taumura	21

DISTRICT CENSUS HANDBOOK NALBARI

Census of India 2001 -

Amenities and

Serial number	Name of village & Location code	Total area of the village (in hectare)	Total population (2001 Census)	Number of households (2001 Census)	Amenities available (if not available within the village, a dash (-) is shown in the column and next to it in brackets the distance in broad ranges viz < 5 kms, 5-10 kms and 10+ kms of the nearest place where the facility is available is given)								
					Educational	Medical	Drinking water	Post, telegraph and telephone	Commercial and co-operative banks	Agricultural, non-agricultural and other credit societies	Recreational & cultural facilities (Cinema/ Video hall, Sports club, Stadium/Auditorium)	Communications (Bus service, railway station, waterway)	
1	2	3	4	5	6	7	8	9	10	11	12	13	
22	Khukhundi (00700200)	594 0	1,487	258	P(5) M(3) S(2) C(10+)	H(10+) MCW(10+) PHC(10+)	TW W SS-W	PO PH(10+)	- CM(10+) CP(10+)	ACS(10+) NCS(10+) OCS(10+)	CV(10+) SP(10+) ST(10+)	BS(10+) RS(10+) NW(10+)	
23	Banbhag Solmari (00700300)	266 0	1,848	305	P(3) M(5-10) C(5-10)	H(5-10) MCW(5-10) PHC(5-10)	TW TK SS-TW	PO PH(< 5)	CM CP(5-10)	ACS(5-10) NCS(5-10) OCS(5-10)	CV(5-10) SP(5-10) ST(5-10)	BS(5-10) RS(5-10) NW(10+)	
24	Buri Nagar (00700400)	408 0	2,559	405	P(5) M S C(< 5)	H(< 5) MCW(< 5) PHC(< 5)	HP TW SS-HP	PO PH(< 5)	CM(< 5) CP(< 5)	ACS(< 5) NCS(< 5) OCS(< 5)	CV(< 5) SP(< 5) ST(< 5)	BS(< 5) RS(< 5) NW(10+)	
25	Danguapara (00700500)	291 0	1,852	299	P(3) M(3) S C(5-10)	PHS H(5-10) MCW(5-10) PHC(5-10)	HP TW SS-HP	PO PH(< 5)	CM CP(5-10)	ACS(5-10) NCS(5-10) OCS(5-10)	CV(5-10) SP(5-10) ST(5-10)	BS(5-10) RS(5-10) NW(10+)	
26	Barkhetri Banekuchi (00700600)	207 0	1,406	229	P(3) M S PUC C(5-10)	H MCW(5-10) PHC(5-10)	HP TW SS-TW	PO(5-10) PH(5-10)	CM(5-10) CP(5-10)	ACS(5-10) NCS(5-10) OCS(5-10)	CV(5-10) SP(5-10) ST(5-10)	BS RS(5-10) NW(10+)	
28	Barnagar Banekuchi (00700800)	278 0	2,134	363	P(4) M(2) S(2) C(5-10)	H(5-10) MCW(5-10) PHC(5-10)	TW W SS-TW	PO(5-10) PH(5-10)	CM(5-10) CP(5-10)	ACS(5-10) NCS(5-10) OCS(5-10)	CV(5-10) SP(5-10) ST(5-10)	BS RS(5-10) NW(10+)	
29	Rajakhat Banekuchi (00700900)	253 0	1,170	191	P(3) M(5-10) C(5-10)	H(5-10) MCW(5-10) PHC(5-10)	TW W SS-TW	PO(5-10) PH(5-10)	CM(5-10) CP(5-10)	ACS(5-10) NCS(5-10) OCS(5-10)	CV(5-10) SP(5-10) ST(5-10)	BS RS(5-10) NW(10+)	

## VILLAGE DIRECTORY

### Village Directory

#### Land Use (As on 1999)

Approach to village	Nearest town & distance (in km)	Power supply	News paper/Magazine	Most important commodity manufactured	Land use (i.e. area under different types of land use in hectare)**					Name of village	Serial number
					Forest	Irrigated (by source)	Unirrigated	Culturable waste (including gauchar and groves)	Area not available for cultivation		
14	15	16	17	18	19	20	21	22	23	2	1
PR MR	Nalbari (10)	ED	-	-	-	-	-	-	-	Khukhundi	22
PR MR	Nalbari (10)	ED	-	-	-	-	231 8	21 0	13 0	Banbhag Solmari	23
PR MR	Nalbari (4)	EO	-	-	-	-	-	-	-	Burt Nagar	24
PR MR	Nalbari (7)	ED	-	-	-	-	268 0	12 0	11 0	Danguapara	25
PR MR	Nalbari (5)	EO	-	-	-	O(160 6) T(160 6)	43 1	2 0	1 0	Barkhetri Banekuchi	26
PR MR	Nalbari (7)	EO	-	-	-	O(187 3) T(187 3)	90 1	-	1 0	Barnagar Banekuchi	28
PR MR	Nalbari (8)	ED	-	-	-	-	-	-	-	Rajakhat Banekuchi	29

1 Serial number	2 Name of village & Location code	3 Total area of the village (in hectare)	4 Total population (2001 Census)	5 Number of households (2001 Census)	Amenities available (if not available within the village, a dash (-) is shown in the column and next to it in brackets the distance in broad ranges viz < 5 kms , 5-10 kms and 10+ kms of the nearest place where the facility is available is given)								
					6 Educational	7 Medical	8 Drinking water	9 Post, telegraph and telephone	10 Commercial and co-operative banks	11 Agricultural, non-agricultural and other credit societies	12 Recreational & cultural facilities (Cinema/ Video hall, Sports club, Stadium/Auditorium)	13 Communications (Bus service, railway station, waterway)	

Block Total	7747.0	45968	7719	P(95) M(39) S(14) PUC C	H D MCW(2) CWC HC PHC(2) PHS(3)	T(3) W(15) TK(11) HP(13) TW(28) R(6)	PO(14)	CM(3)	BS(18)
-------------	--------	-------	------	----------------------------------	---	---	--------	-------	--------

**VILLAGE DIRECTORY**

**Village Directory**

**Land Use (As on 1999)**

Approach to village	Nearest town & distance (in km)	Power supply	News paper/Magazine	Most important commodity manufactured	Land use (i.e. area under different types of land use in hectare)**					Name of village	Serial number
					Forest	Irrigated (by source)	Unirrigated	Culturable waste (including gauchar and groves)	Area not available for cultivation		
14	15	16	17	18	19	20	21	22	23	2	1

PR(20)

MR(29)

) FP

ED(20) N(13)

EO(10) M(13)

0.0 O(1379.98)

T(1379.98)

3662.4

704.5

522.2





---

---

**Village List of Pachim Nalbari CD Block**

---

---



**VILLAGE AND TOWN DIRECTORY**

**Name of the District : Nalbari**

Serial number	Name of village	2001 Census location code number	1991 Census location code number
1	2	3	4

**Name of CD Block: Pachim Nalbari**

**Name of Sub-Dist: 0004**

1	Amani	00676400	060070003000300058
2	Bagurihati	00679200	060070003000300017
3	Bangaon	00678400	060070003000300006
4	Barhelacha	00677000	060070003000300051
5	Barı	00677500	060070003000300062
6	Barkhetri Barnı (Barkhetri)	00678000	060070003000300005
7	Barnarddı (Barnardolı)	00678800	060070003000300004
8	Batshor	00679000	060070003000300013
9	Belsor	00675800	060070003000300034
10	Bhairaghol	00679800	060070003000300022
11	Bihampur	00678300	060070003000300007
12	Billeswar	00677900	060070003000300010
13	Chamata	00675900	060070003000300031
14	Churchuri	00678900	060070003000300014
15	Dahudi	00677300	060070003000300052
16	Dangardi	00680300	060070003000300026
17	Dehar Bolawa	00679400	060070003000300016
18	Gandhia	00676000	060070003000300033
19	Gangapur	00680100	060070003000300024
20	Ghilazari	00677100	060070003000300053
21	Goalpara	00679300	060070003000300015
22	Godira	00680000	060070003000300023
23	Jagara	00679500	060070003000300012
24	Kaihati	00677400	060070003000300055

**Name of the District : Nalbari**

Serial number	Name of village	2001 Census location code number	1991 Census location code number
1	2	3	4

**Name of CD Block: Pachim Nalbari**

**Name of Sub-Dist: 0004**

25	Kakaya	00676100	060070003000300035
26	Kandubari	00676700	060070003000300048
27	Kathla	00676500	060070003000300059
28	Khakhrisal (Khakhısal)	00679600	060070003000300019
29	Khatarupiathan	00675600	060070003000300036
30	Khelua	00676900	060070003000300050
31	Khudra Khetribarnı	00678100	060070003000300009
32	Kutnikuchi	00679700	060070003000300020
33	Lakhapur (Larchapur)	00676800	060070003000300049
34	Larakuchi	00679900	060070003000300021
35	Mohbiyani	00680200	060070003000300025
36	Mohkholı	00679100	060070003000300018
37	Nalicha	00677800	060070003000300011
38	Nızpokowa	00678700	060070003000300003
39	Nıztapa	00677600	060070003000300063
40	Panigaon	00678500	060070003000300001
41	Pıpalıbarı	00676200	060070003000300056
42	Pukhura	00676600	060070003000300060
43	Rupiathan	00675700	060070003000300032
44	Santheli (Sandheli)	00678600	060070003000300002
45	Sımalia	00678200	060070003000300008
46	Solmari	00676300	060070003000300057
47	Sukekuchi	00677200	060070003000300054
48	Thutıkata	00677700	060070003000300061



---

---

**Village Directory Data of Pachim Nalbari**  
**CD Block**

---

---

Serial number	Name of village & Location code	Total area of the village (in hectare)	Total population (2001 Census)	Number of households (2001 Census)	Amenities available (if not available within the village, a dash (-) is shown in the column and next to it in brackets the distance in broad ranges viz < 5 kms , 5-10 kms and 10+ kms of the nearest place where the facility is available is given)							
					Educational	Medical	Drinking water	Post, telegraph and telephone	Commercial and co-operative banks	Agricultural, non-agricultural and other credit societies	Recreational & cultural facilities (Cinema/ Video hall, Sports club, Stadium/Auditorium)	Communications (Bus service, railway station, waterway)
1	2	3	4	5	6	7	8	9	10	11	12	13

## CD Block: Pachim Nalbari (0006)

1	Khatarupiabat han (00675600)	237 0	2,512	448	P(3) C(< 5)	M(3) S(2)	HC PHC H(10+) MCW(5-10)	TW W TK SS-TW	PO PH(< 5)	- CM(10+) CP(10+)	- ACS(10+) NCS(5-10) OCS(5-10)	- CV(5-10) SP(< 5) ST(10+)	BS RS(10+) NW(10+)
2	Rupiabathan (00675700)	312 0	4,893	854	P(9) S(2)	M(3) C	H(5-10) MCW(5-10) PHC(5-10)	T HP TW W TK SS-T	PO PH(5-10)	- CM(5-10) CP(5-10)	- ACS(5-10) NCS(< 5) OCS(5-10)	- CV(5-10) SP(5-10) ST(10+)	BS(5-10) RS(5-10) NW(10+)
3	Belsor (00675800)	460 0	8,665	1,427	P(3) C	M(2)	MCW HC PHS H(10+) PHC(5-10)	T TW W TK SS-T	PO PH(10+)	CM CP(10+)	- ACS(5-10) NCS(10+) OCS(10+)	- CV(10+) SP(5-10) ST(10+)	BS RS(5-10) NW(10+)
4	Chamata (00675900)	330 0	6,162	1,012	P(7) S(2)	M(2) C(5-10)	PHS H(10+) MCW(10+) PHC(10+)	HP TW W TK SS-W	- PO(5-10) PH(5-10)	CM CP(5-10)	- ACS(5-10) NCS(5-10) OCS(5-10)	SP CV(5-10) ST(5-10) ST(10)	- BS(5-10) RS(5-10) NW(10+)
5	Gandhia (00676000)	89 0	2,543	409	P(6) C(5-10)	M S	PHS H(10+) MCW(10+) PHC(10+)	T TW W TK SS-T	PO PH(5-10)	- CM(10+) CP(10+)	- ACS(10+) NCS(10+) OCS(10+)	SP CV(10+) ST(10+)	BS RS(5-10) NW(10+)
6	Kakaya (00676100)	401 0	5,541	933	P(6) C(5-10)	M S	HC PHC H(10+) MCW(10+)	HP TW W SS-W	PO PH(10+)	- CM(10+) CP(5-10)	- ACS(10+) NCS(10+) OCS(< 5)	SP CV(10+) ST(10+)	BS RS(10+) NW(10+)
7	Pipalbari (00676200)	243 0	4,684	765	P(6) C(< 5)	M S	PHS H(10+) MCW(5-10) PHC(5-10)	T HP TW W SS-T	PO PH(5-10)	CM CP(10+)	- ACS NCS(10+) OCS(10+)	SP CV(10+) ST(10+)	BS RS(10+) NW(10+)
8	Solmari (00676300)	296 0	1,495	233	P(2) C(5-10)	PUC M(5-10) C(5-10)	PHS H(10+) MCW(10+) PHC(10+)	T HP TW W SS-T	PO PH(5-10)	CM CP(10+)	- ACS(10+) NCS(10+) OCS(10+)	- CV(10+) SP(10+) ST(10+)	BS RS(10+) NW(10+)
9	Amani (00676400)	613 0	3,998	685	P(5) C(10+)	M S	PHS H(10+) MCW(10+) PHC(10+)	T HP TW W R SS-T	PO PH(10+)	- CM(5-10) CP(5-10)	- ACS(10+) NCS(10+) OCS(10+)	- CV(10+) SP(10+) ST(10+)	BS(5-10) RS(10+) NW(10+)

VILLAGE DIRECTORY

Village Directory  
Land Use (As on 1999)

Approach to village	Nearest town & distance (in km)	Power supply	News paper/Magazine	Most important commodity manufactured	Land use (i.e. area under different types of land use in hectare)**					Name of village	Serial number
					Forest	Irrigated (by source)	Unirrigated	Culturable waste (including gauchar and groves)	Area not available for cultivation		
14	15	16	17	18	19	20	21	22	23	2	1
PR MR	Nalbari (15)	ED EO	N M	-	-	-	127.2	46.9	62.5	Khatarupiabathan	1
PR MR	Nalbari (13)	ED EO	N M	-	-	-	218.2	26.1	0.7	Rupiabathan	2
PR MR	Nalbari (13)	ED	N M	-	-	-	146.2	226.9	52.5	Belsor	3
PR MR	Nalbari (14)	ED	N M	-	-	-	200.8	116.1	13.5	Chamata	4
MR	Nalbari (14)	ED	N M	-	-	-	13.4	71.0	24.9	Gandhia	5
PR MR	Nalbari (16)	ED	N M	-	-	-	120.7	206.8	71.9	Kakaya	6
PR MR	Nalbari (11)	EO	N M	-	-	-	133.9	53.6	55.5	Pipalbari	7
PR MR	Nalbari (18)	ED	N M	-	-	-	241.0	27.3	28.1	Solmari	8
PR MR	Nalbari (12)	ED EAG EO	N M	-	-	GC(20.1) W(0.2) TW(0.5) R(6.7) T(27.5)	529.0	45.4	18.9	Amani	9

1	2	3	4	5	Amenities available (if not available within the village, a dash (-) is shown in the column and next to it in brackets the distance in broad ranges viz < 5 kms , 5-10 kms and 10+ kms of the nearest place where the facility is available is given)							
					6	7	8	9	10	11	12	13
Serial number	Name of village & Location code	Total area of the village (in hectare)	Total population (2001 Census)	Number of households (2001 Census)	Educational	Medical	Drinking water	Post, telegraph and telephone	Commercial and co-operative banks	Agricultural, non-agricultural and other credit societies	Recreational & cultural facilities (Cinema/ Video hall, Sports club, Stadium/Auditorium)	Communications (Bus service, railway station, waterway)
10	Kathla (00676500)	183 0	240	46	P M(5-10) C(10+)	H(5-10) MCW(5-10) PHC(10+)	T HP TW W SS-T	PO(5-10) PH(10+)	CM(10+) CP(10+)	ACS(10+) NCS(10+) OCS(10+)	CV(10+) SP(5-10) ST(5-10)	BS RS(10+) NW(10+)
11	Pukhura (00676600)	491 0	947	216	P(2) M C(10+)	PHS H(10+) MCW(10+) PHC(10+)	T HP TW W R SS-T	PO(5-10) PH(10+)	CM(10+) CP(10+)	ACS(10+) NCS(10+) OCS(10+)	CV(10+) SP(5-10) ST(10+)	BS(5-10) RS(10+) NW(10+)
12	Kandubari (00676700)	305 0	308	52	P(3) M(5-10) C(10+)	H(< 5) MCW(5-10) PHC(< 5)	T HP TW W R SS-T	PO(< 5) PH(10+)	CM(< 5) CP(< 5)	ACS(10+) NCS(10+) OCS(10+)	CV(10+) SP(< 5) ST(10+)	BS(< 5) RS(10+) NW(10+)
13	Lakhapur (Larchapur) (00676800)	711 0	1,511	262	P(4) M S C(10+)	HC PHS H(10+) MCW(10+) PHC(5-10)	T HP TW W SS-T	PO(< 5) PH(< 5)	CM(5-10) CP(5-10)	ACS(10+) NCS(10+) OCS(10+)	CV(10+) SP(10+) ST(10+)	BS RS(10+) NW(10+)
14	Khelua (00676900)	425 0	1,816	351	P(2) M(2) C(10+)	H D PHC MCW(10+)	T HP TW W SS-T	PO(< 5) PH(< 5)	CM(10+) CP(10+)	ACS(10+) NCS(10+) OCS(10+)	CV(10+) SP(< 5) ST(10+)	BS(< 5) RS(10+) NW(10+)
15	Barhelacha (00677000)	516 0	2,477	434	P(3) M(2) C(10+)	PHS H(10+) MCW(10+) PHC(10+)	T HP TW W TK SS-T	PO PH(5-10)	CM(10+) CP(10+)	ACS(10+) NCS(10+) OCS(10+)	SP CV(10+) ST(10+)	BS RS(10+) NW(10+)
16	Ghilazari (00677100)	327 0	1,381	278	P(2) M C(10+)	H(5-10) MCW(5-10) PHC(5-10)	T HP TW W SS-T	PO(5-10) PH(5-10)	CM(5-10) CP(5-10)	ACS(5-10) NCS(5-10) OCS(5-10)	CV(5-10) SP(5-10) ST(10+)	BS RS(5-10) NW(10+)
17	Sukekuchi (00677200)	23 0	916	175	P(3) M(2) C(10+)	H(< 5) MCW(< 5) PHC(< 5)	T TW TK SS-T	PO(< 5) PH(< 5)	CM(5-10) CP(5-10)	ACS(5-10) NCS(5-10) OCS(5-10)	CV(5-10) SP(< 5) ST(10+)	BS RS(10+) NW(10+)
18	Dahudi (00677300)	453 0	3,012	518	P(3) M S C(10+)	H(< 5) MCW(< 5) PHC(< 5)	TW W SS- W	PO(5-10) PH(5-10)	CM(5-10) CP(5-10)	ACS(5-10) NCS(5-10) OCS(5-10)	CV(5-10) SP(5-10) ST(10+)	BS RS(10+) NW(10+)



**VILLAGE DIRECTORY**

**Village Directory**

**Land Use (As on 1999)**

14	15	16	17	18	Land use (i.e. area under different types of land use in hectare)**					2	1
					19	20	21	22	23		
Approach to village	Nearest town & distance (in km)	Power supply	News paper/Magazine	Most important commodity manufactured	Forest	Irrigated (by source)	Unirrigated	Culturable waste (including gauchar and groves)	Area not available for cultivation	Name of village	Serial number
PR MR	Nalbari (15)	ED	N M	-	-	-	144.9	28.3	9.5	Kathla	10
MR	Nalbari (16)	-	N M	-	-	-	420.0	43.3	28.2	Pukhura	11
MR	Nalbari (17)	ED	N	-	-	-	249.7	28.1	13.1	Kandubari	12
MR	Nalbari (19)	ED	N M	-	-	-	413.1	166.7	132.6	Lakhapur (Larchapur)	13
MR	Nalbari (13)	ED	N M	-	-	-	242.8	132.6	49.4	Khelua	14
PR MR	Nalbari (16)	ED EO	N M	-	-	-	249.7	138.4	127.9	Barhelacha	15
PR MR	Nalbari (15)	ED	N M	-	-	-	201.3	27.5	98.0	Ghilazari	16
PR MR	Nalbari (13)	ED	N M	-	-	-	17.1	1.6	4.4	Sukekuchi	17
PR MR	Nalbari (15)	ED EAG	-	-	-	-	251.8	53.6	147.4	Dahudi	18

Serial number	Name of village & Location code	Total area of the village (in hectare)	Total population (2001 Census)	Number of households (2001 Census)	Amenities available (if not available within the village, a dash (-) is shown in the column and next to it in brackets the distance in broad ranges viz < 5 kms, 5-10 kms and 10+ kms of the nearest place where the facility is available is given)							
					Educational	Medical	Drinking water	Post, telegraph and telephone	Commercial and co-operative banks	Agricultural, non-agricultural and other credit societies	Recreational & cultural facilities (Cinema/ Video hall, Sports club, Stadium/Auditorium)	Communications (Bus service, railway station, waterway)
1	2	3	4	5	6	7	8	9	10	11	12	13
19	Kaihati (00677400)	236 0	1,345	239	P(2) M(<5) C(10+)	H(<5) MCW(<5) PHC(<5)	T TW W SS T	PO(<5) PH(<5)	CM(5-10) CP(5-10)	ACS(5-10) NCS(5-10) OCS(5-10)	CV(5-10) SP(5-10) ST(5-10)	BS(<5) RS(5-10) NW(5-10)
20	Barı (00677500)	451 0	3,767	649	P(5) M(2) C(5-10)	DA H(10+) MCW(10+) PHC(5-10)	T HP TW W SS-T	PO PH(<5)	CM(10+) CP(10+)	ACS(10+) NCS(10+) OCS(10+)	CV(10+) SP(10+) ST(10+)	BS RS(5-10) NW(10+)
21	Nıztapa (00677600)	567 0	1,885	346	P(2) M C(5-10)	D PHS H(5-10) MCW(5-10) PHC(<5)	T HP TW W SS-T	PO PH(5-10)	CM(10+) CP(10+)	ACS(10+) NCS(10+) OCS(10+)	CV(10+) SP(10+) ST(10+)	BS RS(10+) NW(10+)
22	Thutıkata (00677700)	90 0	1,205	194	P(2) M S C(5-10)	D PHS H(5-10) MCW(5-10) PHC(5-10)	TW W SS-W	PO(5-10) PH(10+)	CM(10+) CP(10+)	ACS(10+) NCS(10+) OCS(10+)	CV(10+) SP(10+) ST(10+)	BS(5-10) RS(10+) NW(10+)
23	Nalıcha (00677800)	17 0	1,058	183	P(2) M(<5) C(10+)	PHC H(5-10) MCW(5-10)	TW W TK SS-W	PO(5-10) PH(5-10)	CM(10+) CP(10+)	ACS(10+) NCS(10+) OCS(10+)	CV(10+) SP(10+) ST(10+)	BS RS(5-10) NW(5-10)
24	Bıllıswar (00677900)	237 0	2,441	436	P(4) M(5-10) C(10+)	H(10+) MCW(10+) PHC(10+)	T TW W TK SS-T	PO(5-10) PH(5-10)	CM(10+) CP(10+)	ACS(10+) NCS(10+) OCS(10+)	CV(10+) SP(10+) ST(10+)	BS RS(10+) NW(10+)
25	Barkhetrı Barnı(Barkhetrı) (00678000)	285 0	3,901	673	P(7) M(2) C(5-10)	PHS H(5-10) MCW(10+) PHC(10+)	T TW SS-T	PO(5-10) PH(5-10)	CM(10+) CP(10+)	ACS(10+) NCS(10+) OCS(10+)	CV(10+) SP(10+) ST(10+)	BS RS(10+) NW(10+)
26	Khudra Khetrıbarnı (00678100)	23 0	255	43	P M(5-10) C(10+)	H(5-10) MCW(5-10) PHC(5-10)	T TW W SS T	PO PH(10+)	CM(5-10) CP(5-10)	ACS(5-10) NCS(5-10) OCS(5-10)	CV(5-10) SP(5-10) ST(5-10)	BS RS(10+) NW(10+)
27	Sımalıa (00678200)	167 0	1,625	297	P(2) M C(5-10)	H(5-10) MCW(5-10) PHC(5-10)	T TW W TK SS-T	PO(5-10) PH(5-10)	CM(5-10) CP(5-10)	ACS(5-10) NCS(5-10) OCS(5-10)	CV(5-10) SP(5-10) ST(5-10)	BS(5-10) RS(5-10) NW(10+)

## VILLAGE DIRECTORY

### Village Directory

#### Land Use (As on 1999)

Approach to village	Nearest town & distance (in km)	Power supply	News paper/Magazine	Most important commodity manufactured	Land use (i.e. area under different types of land use in hectare)**					Name of village	Serial number
					Forest	Irrigated (by source)	Unirrigated	Culturable waste (including gauchar and groves)	Area not available for cultivation		
14	15	16	17	18	19	20	21	22	23	2	1
	Sarthebari (4)	ED	-	-	-	-	-	-	-	Kaihati	19
PR MR	Nalbari (14)	ED EO	N M	-	-	-	267.6	49.4	133.9	Barı	20
PR MR FP	Nalbari (18)	ED EO	-	-	-	-	334.5	97.7	134.5	Niztapa	21
PR MR	Nalbari (12)	ED	N M	-	-	-	66.9	10.1	13.4	Thutikata	22
PR MR	Nalbari (14)	ED	N M	-	-	-	10.8	1.0	6.4	Nalicha	23
PR MR	Nalbari (16)	ED	N M	-	-	-	-	-	-	Billeswar	24
PR MR	Nalbari (14)	ED	N M	-	-	-	14.7	4.4	9.4	Barkhetri Barnı(Barkhetri)	25
PR MR	Nalbari (13)	ED	N M	-	-	-	33.5	13.4	-	Khudra Khetribarnı	26
MR	Nalbari (12)	ED	N M	-	-	-	9.4	2.6	4.7	Simalia	27

Serial number	Name of village & Location code	Total area of the village (in hectare)	Total population (2001 Census)	Number of households (2001 Census)	Amenities available (if not available within the village, a dash (-) is shown in the column and next to it in brackets the distance in broad ranges viz < 5 kms , 5-10 kms and 10+ kms of the nearest place where the facility is available is given)							
					Educational	Medical	Drinking water	Post, telegraph and telephone	Commercial and co-operative banks	Agricultural, non-agricultural and other credit societies	Recreational & cultural facilities (Cinema/ Video hall, Sports club, Stadium/Auditorium)	Communications (Bus service, railway station, waterway)
1	2	3	4	5	6	7	8	9	10	11	12	13
28	Bihampur (00678300)	230 0	1,680	298	P(4) M C(5-10)	PHS H(5-10) MCW(5-10) PHC(5-10)	T TW W SS T	PO PH(<5)	CM(5-10) CP(5-10)	ACS(5-10) NCS(5-10) OCS(5-10)	CV(5-10) SP(5-10) ST(10+)	BS RS(5-10) NW(10+)
29	Bangaon (00678400)	486 0	5,636	994	P(6) M S C(10+)	H(5-10) MCW(5-10) PHC(5-10)	T TW W TK SS-T	PO PH(<5)	CM(5-10) CP(5-10)	ACS(5-10) NCS(5-10) OCS(5-10)	CV(5-10) SP(5-10) ST(10+)	BS RS(5-10) NW(10+)
30	Panigaon (00678500)	338 0	3,392	636	P(4) M(2) S C(5-10)	H(5-10) MCW(5-10) PHC(5-10)	HP TW TK SS-TW	PO PH(5-10)	CM(5-10) CP(5-10)	ACS(5-10) NCS(5-10) OCS(5-10)	CV(5-10) SP(5-10) ST(5-10)	BS RS(5-10) NW(10+)
31	Santheli(Sandheli) (00678600)	80 0	1,001	164	P(2) M(5-10) C(5-10)	H(5-10) MCW(5-10) PHC(5-10)	HP TW W TK SS-W	PO PH(5-10)	CM(5-10) CP(5-10)	ACS(5-10) NCS(5-10) OCS(5-10)	CV(5-10) SP(5-10) ST(5-10)	BS RS(5-10) NW(10+)
32	Nizpokowa (00678700)	337 0	3,264	548	P(5) M C(<5)	H(5-10) MCW(5-10) PHC(5-10)	HP TW W TK SS-W	PO(10+) PH(10+)	CM(5-10) CP(5-10)	ACS(5-10) NCS(5-10) OCS(5-10)	CV(10+) SP(10+) ST(10+)	BS(5-10) RS(5-10) NW(5-10)
33	Barnarddi (Barnardoli) (00678800)	278 0	2,995	535	P(5) M(3) S(2) C	H PHC MCW(5-10)	T HP TW W TK SS-T	PO PH(5-10)	CM(5-10) CP(5-10)	ACS(5-10) NCS(5-10) OCS(5-10)	CV(5-10) SP(5-10) ST(5-10)	BS RS(5-10) NW(10+)
34	Churchuri (00678900)	173 0	2,033	367	P(3) M(3) C(10+)	H(5-10) MCW(5-10) PHC(5-10)	T TW W TK SS-T	PO(5-10) PH(5-10)	CM(5-10) CP(5-10)	ACS(5-10) NCS(5-10) OCS(5-10)	CV(5-10) SP(5-10) ST(10+)	BS RS(5-10) NW(10+)
35	Batshor (00679000)	292 0	3,067	490	P(3) M C(10+)	H(5-10) MCW(5-10) PHC(5-10)	TW W TK SS-W	PO PH(5-10)	CM(5-10) CP(5-10)	ACS(5-10) NCS(5-10) OCS(5-10)	CV(5-10) SP(5-10) ST(10+)	BS RS(10+) NW(10+)

**VILLAGE DIRECTORY**

**Village Directory  
Land Use (As on 1999)**

Approach to village	Nearest town & distance (in km)	Power supply	News paper/Magazine	Most important commodity manufactured	Land use (i.e. area under different types of land use in hectare)**					Name of village	Serial number
					Forest	Irrigated (by source)	Unirrigated	Culturable waste (including gauchar and groves)	Area not available for cultivation		
14	15	16	17	18	19	20	21	22	23	2	1
PR MR	Nalbari (6)	ED	N M	-	-	-	120.5	28.7	80.4	Bihampur	28
PR MR	Nalbari (22)	ED EO	N M	-	-	-	294.6	53.6	138.2	Bangaon	29
MR	Nalbari (7)	ED	N M	-	-	-	200.8	108.6	26.8	Panigaon	30
PR MR	Nalbari (9)	ED EO	N M	-	-	-	46.9	26.8	6.1	Santheli(Sandheli)	31
MR	Nalbari (4)	ED	N M	-	-	-	260.3	95.8	6.9	Nizpokowa	32
PR MR	Nalbari (7)	ED EO	N M	-	-	-	133.9	126.6	7.3	Bamarddi (Bamardoli)	33
MR	Nalbari (25)	ED	N M	-	-	-	107.8	40.2	25.5	Churchuri	34
MR	Nalbari (18)	ED	N M	-	-	-	171.4	67.0	54.0	Batshor	35

Serial number	Name of village & Location code	Total area of the village (in hectare)	Total population (2001 Census)	Number of households (2001 Census)	Amenities available (if not available within the village, a dash (-) is shown in the column and next to it in brackets the distance in broad ranges viz < 5 kms , 5-10 kms and 10+ kms of the nearest place where the facility is available is given)								
					Educational	Medical	Drinking water	Post, telegraph and telephone	Commercial and co-operative banks	Agricultural, non-agricultural and other credit societies	Recreational & cultural facilities (Cinema/ Video hall, Sports club, Stadium/Auditorium)	Communications (Bus service, railway station, waterway)	
1	2	3	4	5	6	7	8	9	10	11	12	13	
36	Mohkholi (00679100)	128 0	1,567	244	P(3) M S C(10+)	H(5-10) MCW(10+) PHC(5-10)	TW W TK SS-W	PO(5-10) PH(5-10)	CM(5-10) CP(5-10)	ACS(5-10) NCS(5-10) OCS(5-10)	CV(5-10) SP(5-10) ST(10+)	BS RS(10+) NW(10+)	
37	Bagurihati (00679200)	145 0	2,520	411	P(4) M(2) S AC C(10+)	H(< 5) MCW(10+) PHC(< 5)	TW W TK SS-TW	PO PH(< 5)	CM(5-10) CP(5-10)	ACS(10+) NCS(10+) OCS(10+)	SP(2) CV(10+) ST(10+)	BS(< 5) RS(10+) NW(10+)	
38	Goalpara (00679300)	180 0	1,232	208	P(2) M(2) S C(10+)	H(< 5) MCW(5-10) PHC(10+)	TW W TK SS-W	PO PH(< 5)	CM(10+) CP(10+)	ACS NCS(10+) OCS(10+)	CV(10+) SP(5-10) ST(10+)	BS RS(10+) NW(10+)	
39	Dehar Bolawa (00679400)	118 0	1,577	273	P(2) M C(10+)	HC H(10+) MCW(10+) PHC(5-10)	TW W TK SS-W	PO PH(5-10)	CM(5-10) CP(5-10)	ACS NCS(10+) OCS(10+)	CV(10+) SP(5-10) ST(10+)	BS RS(10+) NW(10+)	
40	Jagara (00679500)	587 0	6,406	1,168	P(9) M(2) S C(10+)	H(< 5) MCW(10+) PHC(< 5)	TW W TK SS-TW	PO PH(5-10)	CM CP(5-10)	ACS(10+) NCS(10+) OCS(10+)	CV(10+) SP(10+) ST(10+)	BS RS(10+) NW(10+)	
41	Khakhrisal (Khakhrisal) (00679600)	21 0	1,514	222	P(2) M C(10+)	H(< 5) MCW(5-10) PHC(< 5)	TW W TK SS-W	PO PH(5-10)	CM(10+) CP(10+)	ACS(10+) NCS(10+) OCS(10+)	CV(10+) SP(< 5) ST(10+)	BS(< 5) RS(10+) NW(10+)	
42	Kutrikuchi (00679700)	26 0	412	84	P M C(10+)	H(< 5) MCW(5-10) PHC(< 5)	TW W TK SS-W	PO(< 5) PH(< 5)	CM(10+) CP(10+)	ACS(10+) NCS(10+) OCS(10+)	CV(10+) SP(< 5) ST(10+)	BS RS(5-10) NW(10+)	
43	Bhairaghol (00679800)	13 0	518	84	P(< 5) M(< 5) C(10+)	H(5-10) MCW(10+) PHC(5-10)	TW W TK SS-W	PO(< 5) PH(5-10)	CM(10+) CP(10+)	ACS(10+) NCS(10+) OCS(10+)	CV(10+) SP(10+) ST(10+)	BS(< 5) RS(10+) NW(10+)	
44	Larakuchi (00679900)	83 0	121	22	P(< 5) M(5-10) C(10+)	H(10+) MCW(10+) PHC(< 5)	TW W TK SS-TW	PO(< 5) PH(5-10)	CM(10+) CP(10+)	ACS(10+) NCS(10+) OCS(10+)	CV(10+) SP(10+) ST(10+)	BS(< 5) RS(10+) NW(10+)	

VILLAGE DIRECTORY

Village Directory  
Land Use (As on 1999)

14	15	16	17	18	Land use (i.e. area under different types of land use in hectare)**					2	1
					19	20	21	22	23		
Approach to village	Nearest town & distance (in km)	Power supply	News paper/Magazine	Most important commodity manufactured	Forest	Irrigated (by source)	Unirrigated	Culturable waste (including gauchar and groves)	Area not available for cultivation	Name of village	Serial number
MR	Nalbari (21)	ED	N M	-	-	O(4 0) T(4 0)	96 4	2 7	24 5	Mohkhola	36
MR	Nalbari (13)	ED	N M	-	-	-	97 8	1 4	46 3	Bagurhati	37
MR FP	Nalbari (13)	ED	N M	-	-	TW(6 7) T(6 7)	119 2	4 0	49 7	Goalpara	38
MR FP	Nalbari (13)	ED	N M	-	-	TW(6 7) TK(2 7) T(9 5)	75 0	1 7	31 8	Dehar Bolawa	39
PR MR	Nalbari (13)	ED EO	N M	-	-	-	282 4	76 3	229 0	Jagara	40
MR FP	Nalbari (14)	ED	-	-	-	-	12 8	1 8	6 7	Khakhrisal (Khakhisal)	41
PR MR	Nalbari (16)	-	-	-	-	-	12 9	4 4	8 3	Kutrukuchi	42
PR MR	Nalbari (15)	-	-	-	-	-	10 0	-	2 7	Bharaghol	43
MR	Nalbari (15)	-	-	-	-	-	7 9	0 1	0 5	Larakuchi	44

Census of India 2001 -  
Amenities and

Serial number	Name of village & Location code	Total area of the village (in hectare)	Total population (2001 Census)	Number of households (2001 Census)	Amenities available (if not available within the village, a dash (-) is shown in the column and next to it in brackets the distance in broad ranges viz < 5 kms , 5-10 kms and 10+ kms of the nearest place where the facility is available is given)							
					Educational	Medical	Drinking water	Post, telegraph and telephone	Commercial and co-operative banks	Agricultural, non-agricultural and other credit societies	Recreational & cultural facilities (Cinema/ Video hall, Sports club, Stadium/Auditorium)	Communications (Bus service, railway station, waterway)
1	2	3	4	5	6	7	8	9	10	11	12	13
45	Godira (00680000)	11 0	588	99	P M(10+) C(10+)	H(10+) MCW(10+) PHC(< 5)	TW W TK SS-W	PO(5-10) PH(5-10)	CM(10+) CP(10+)	ACS(10+) NCS(10+) OCS(10+)	CV(10+) SP(10+) ST(10+)	BS(5-10) RS(10+) NW(10+)
46	Gangapur (00680100)	31 0	1,462	234	P(2) M C(10+)	H(10+) MCW(10+) PHC(< 5)	TW W TK SS-W	PO(5-10) PH(5-10)	CM(10+) CP(10+)	ACS(10+) NCS(10+) OCS(10+)	CV(10+) SP(10+) ST(10+)	BS(5-10) RS(10+) NW(10+)
47	Mohbiyani (00680200)	13 0	529	92	P(5) M(2) C(10+)	H(10+) MCW(10+) PHC(< 5)	TW W TK SS-W	PO(5-10) PH(< 5)	CM(10+) CP(10+)	ACS(10+) NCS(10+) OCS(10+)	CV(10+) SP(10+) ST(10+)	BS(5-10) RS(10+) NW(10+)
48	Dangardi (00680300)	10 0	831	146	P(7) M C(10+)	H(5-10) MCW(10+) PHC(< 5)	T TW TK SS-T	PO(5-10) PH(10+)	CM(10+) CP(10+)	ACS(10+) NCS(10+) OCS(10+)	CV(10+) SP(10+) ST(10+)	BS(5-10) RS(10+) NW(10+)
<b>Block Total</b>					<b>P(167) M(57) S(19) PUC C(3) AC</b>	<b>H(2) D(3) DA HC(5) PHC(5) PHS(13)</b>	<b>T(26) W(44) TK(30) HP(19) TW(48) R(3)</b>	<b>PO(23)</b>	<b>CM(5)</b>	<b>ACS(3)</b>	<b>SP(7)</b>	<b>BS(30)</b>



VILLAGE DIRECTORY

Village Directory

Land Use (As on 1999)

14	15	16	17	18	Land use (i.e. area under different types of land use in hectare)**					2	1
					19	20	21	22	23		
Approach to village	Nearest town & distance (in km)	Power supply	News paper/Magazine	Most important commodity manufactured	Forest	Irrigated (by source)	Unirrigated	Culturable waste (including gauchar and groves)	Area not available for cultivation	Name of village	Serial number
MR	Nalbari (15)	ED	-	-	-	-	73	02	40	Godra	45
MR	Nalbari (16)	ED	-	-	-	TK(11) T(11)	174	59	71	Gangapur	46
MR	Nalbari (17)	-	-	-	-	-	43	36	38	Mohbiyani	47
MR	Nalbari (17)	ED	-	-	-	TK(0.5) T(0.5)	64	14	21	Dangardi	48
<b>PR(27)</b> <b>MR(47)</b> <b>) FP(4)</b>		<b>ED(42)</b> <b>EAG(2)</b> <b>EO(11)</b>	<b>N(37)</b> <b>M(36)</b>			<b>GC(20.1)</b> <b>W(0.16)</b> <b>TW(13.92)</b> <b>0.0 TK(4.34)</b> <b>R(6.72)</b> <b>O(4.04)</b> <b>T(49.28)</b>	<b>6743.9</b>	<b>2269.0</b>	<b>2002.5</b>		



---

---

**Village Directory Barkhetri CD Block**

---

---

Name of the District Nalbari			
Serial number	Name of village	2001 Census location code number	1991 Census location code number
1	2	3	4

Name of CD Block: Barkhetri

Name of Sub-Dist: 0005

1	Adabari	00691300	060090005000500110
2	Adattari	00687100	060090005000500068
3	Ahta	00684300	060090005000500040
4	Amrattari	00681100	060090005000500008
5	Angradı	00690900	060090005000500106
6	Badaniakhıa	00690300	060090005000500100
7	Baıtha Bhanga	00686500	060090005000500062
8	Bakrı Kuchı	00684200	060090005000500039
9	Balarchar	00682900	060090005000500026
10	Balıkuchı	00686800	060090005000500065
11	Bamunangradı	00680600	060090005000500003
12	Bamunbarı	00681500	060090005000500012
13	Bamundıttarı	00685400	060090005000500051
14	Bangnapota	00682700	060090005000500024
15	Baramara	00688200	060090005000500079
16	Bardhap	00686300	060090005000500060
17	Barnıbarı	00683800	060090005000500035
18	Barsulia	00692100	060090005000500118
19	Batamara	00686100	060090005000500058
20	Belbelı	00682400	060090005000500021
21	Bhanganmarı	00689500	060090005000500092
22	Bhelakhartı	00688300	060090005000500080
23	Bhelamarı No 4	00690400	060090005000500101
24	Bhelengımarı (A Block)	00688700	060090005000500084
25	Bhelengımarı (B Block)	00688800	060090005000500085
26	Bonpura	00685100	060090005000500048
27	Burlıtpar	00689900	060090005000500096
28	Chakırghat	00689700	060090005000500094
29	Chanda	00687600	060090005000500073
30	Dagapara	00686700	060090005000500064
31	Damal	00681300	060090005000500010
32	Darangı Para	00686600	060090005000500063
33	Dirua	00683700	060090005000500034
34	Domdoma Pathar	00685000	060090005000500047
35	Garıa Angradı	00680400	060090005000500001
36	Gharua Baha Gaon	00684500	060090005000500042
37	Gharua Baha Pathar	00684100	060090005000500038
38	Ghoga	00690100	060090005000500098
39	Ghorathal	00680500	060090005000500002
40	Goldıghala	00691500	060090005000500112
41	Hamlakur	00689600	060090005000500093
42	Hanapara	00689800	060090005000500095
43	Howlıghat	00687900	060090005000500076
44	Kalarchar	00683400	060090005000500031
45	Kalardıa	00688000	060090005000500077
46	Kaldı	00685300	060090005000500050
47	Kalputa	00682600	060090005000500023
48	Kaltalı	00682200	060090005000500019
49	Kandhbarı	00686900	060090005000500066
50	Kaorekhattı	00691800	060090005000500115
51	Kasua Pathar	00684800	060090005000500045
52	Khagrakadı	00682500	060090005000500022
53	Khalıhapara	00686400	060090005000500061
54	Kharkaldı	00685500	060090005000500052

Name of the District Nalbari			
Serial number	Name of village	2001 Census location code number	1991 Census location code number
1	2	3	4

Name of CD Block: Barkhetri

Name of Sub-Dist: 0005

55	Khudra Chinadı	00680700	060090005000500004
56	Kurıhamarı	00692700	060090005000500124
57	Lawtola	00690200	060090005000500099
58	Lawtolıpara	00682800	060090005000500025
59	Loharkhatha	00690800	060090005000500105
60	Lowtharı	00686200	060090005000500059
61	Madhya Kazıa	00683200	060090005000500029
62	Meruattarı	00687000	060090005000500067
63	Mugdı	00680800	060090005000500005
64	Mukalmua	00687700	060090005000500074
65	Mulaghata	00681400	060090005000500011
66	N C Pubkazıa	00683500	060090005000500032
67	Na Para Pam	00691700	060090005000500114
68	Nadıa	00682300	060090005000500020
69	Naptıpara	00683900	060090005000500036
70	Narayanpur	00687200	060090005000500069
71	Natun Chaprapara	00689000	060090005000500087
72	No 1 Balattarı	00691000	060090005000500107
73	No 1 Barbala	00692200	060090005000500119
74	No 1 Bhelamarı	00691100	060090005000500108
75	No 1 Bhelengımarı	00688400	060090005000500081
76	No 1 Bortola	00687400	060090005000500071
77	No 1 Doulasal	00681600	060090005000500013
78	No 1 Ghorathal	00680900	060090005000500006
79	No 1 Joysagar	00686000	060090005000500057
80	No 1 Kaplabarı	00685200	060090005000500049
81	No 1 Kekan Kuchı	00684700	060090005000500044
82	No 1 Larkuchı	00682100	060090005000500018
83	No 1 Narua	00684600	060090005000500043
84	No 1 Natun Chaprapara	00688900	060090005000500086
85	No 2 Balattarı	00691600	060090005000500113
86	No 2 Barbala	00692300	060090005000500120
87	No 2 Bhelamarı	00691200	060090005000500109
88	No 2 Bhelengımarı	00688500	060090005000500082
89	No 2 Bortola	00687500	060090005000500072
90	No 2 Doulasal	00681700	060090005000500014
91	No 2 Joysagar	00685900	060090005000500056
92	No 2 Kaplabarı	00685700	060090005000500054
93	No 2 Kekankuchı	00684400	060090005000500041
94	No 2 Larkuchı	00682000	060090005000500017
95	No 2 Narua	00681000	060090005000500007
96	No 2 Natun Chaprapara	00689100	060090005000500088
97	No 3 Barbala	00692400	060090005000500121
98	No 3 Bhelamarı	00690500	060090005000500102
99	No 3 Bhelengımarı	00688600	060090005000500083
100	No 3 Bortola	00685800	060090005000500055
101	No 3 Larkuchı	00681800	060090005000500015
102	No 3 Natun Chaprapara	00689200	060090005000500089
103	No 4 Barbala	00692500	060090005000500122
104	No 4 Bortola	00685600	060090005000500053
105	No 5 Barbala	00692600	060090005000500123
106	Pachım Kazıa	00683300	060090005000500030
107	Paıkan Bonmaza	00683600	060090005000500033
108	Paıkandırua	00684000	060090005000500037

**VILLAGE AND TOWN DIRECTORY**

**Name of the District : Nalbari**

Serial number	Name of village	2001 Census location code number	1991 Census location code number
1	2	3	4

**Name of CD Block: Barkhetri**

**Name of Sub-Dist: 0005**

109	Peradhara	00683100	060090005000500028
110	Pubkazia	00683000	060090005000500027
111	Puran Akhia	00690600	060090005000500103
112	Puran Chaprapara	00689300	060090005000500090
113	Rampur	00681900	060090005000500016
114	Rowmari Domdoma	00684900	060090005000500046
115	Sapkata	00687800	060090005000500075
116	Sarusulia	00692000	060090005000500117

**Name of the District : Nalbari**

Serial number	Name of village	2001 Census location code number	1991 Census location code number
1	2	3	4

**Name of CD Block: Barkhetri**

**Name of Sub-Dist: 0005**

117	Satemari	00690700	060090005000500104
118	Sidalkuchi Lachima	00681200	060090005000500009
119	Sobhamari	00688100	060090005000500078
120	Sungarbari	00691400	060090005000500111
121	Sutarkuchi	00690000	060090005000500097
122	Tegheriattari	00687300	060090005000500070
123	Tilardia	00691900	060090005000500116
124	Tupkar Char	00689400	060090005000500091

DISTRICT CENSUS HANDBOOK NALBARI

Census of India 2001 -

Amenities and

Serial number	Name of village & Location code	Total area of the village (in hectare)	Total population (2001 Census)	Number of households (2001 Census)	Amenities available (if not available within the village, a dash (-) is shown in the column and next to it in brackets the distance in broad ranges viz < 5 kms , 5-10 kms and 10+ kms of the nearest place where the facility is available is given)								
					Educational	Medical	Drinking water	Post, telegraph and telephone	Commercial and co-operative banks	Agricultural, non-agricultural and other credit societies	Recreational & cultural facilities (Cinema/ Video hall, Sports club, Stadium/Auditorium)	Communications (Bus service, railway station, waterway)	
1	2	3	4	5	6	7	8	9	10	11	12	13	

CD Block: Barkhetri (0007)

1	Garia Angradi (00680400)	170 0	47	30	-	H(10+) P(<5) M(5-10) C(10+)	MCW(5-10) PHC(<5)	TW SS- TW	PO(<5) PH(5-10)	CM(10+) CP(10+)	ACS(10+) NCS(10+) OCS(10+)	CV(10+) SP(10+) ST(10+)	BS(5-10) RS(10+) NW(10+)
2	Ghorathal (00680500)	202 0	1,065	189	P M C(5-10)	H(5-10) MCW(5-10) PHC(5-10)	TW W SS W	PO(<5) PH(<5)	CM(10+) CP(10+)	ACS(10+) NCS(10+) OCS(10+)	CV(10+) SP(10+) ST(10+)	BS(5-10) RS(5-10) NW(10+)	
3	Bamunangradi (00680600)	150 0	145	28	P M(<5) C(5-10)	H(<5) MCW(5-10) PHC(10+)	TW W SS W	PO(<5) PH(<5)	CM(10+) CP(10+)	ACS(10+) NCS(10+) OCS(10+)	CV(10+) SP(10+) ST(10+)	BS(<5) RS(<5) NW(10+)	
4	Khudra Chinadi (00680700)	247 0	1,686	252	P(2) M(<5) C(10+)	H(<5) MCW(5-10) PHC(10+)	TW W SS W	PO(<5) PH(5-10)	CM(10+) CP(10+)	ACS(10+) NCS(10+) OCS(10+)	CV(10+) SP(10+) ST(10+)	BS(<5) RS(10+) NW(10+)	
5	Mugdi (00680800)	144 0	652	122	P M S C(10+)	PHS H(10+) MCW(10+) PHC(10+)	TW W SS TW	PO PH(<5)	CM(10+) CP(10+)	ACS(10+) NCS(10+) OCS(10+)	CV(10+) SP(10+) ST(10+)	BS RS(10+) NW(10+)	
6	No 1 Ghorathal (00680900)	166 0	154	36	P M(5-10) C(10+)	H(10+) MCW(5-10) PHC(<5)	HP TW W SS-W	PO(<5) PH(<5)	CM(10+) CP(10+)	ACS(10+) NCS(10+) OCS(10+)	CV(10+) SP(10+) ST(10+)	BS(<5) RS(5-10) NW(10+)	
7	No 2 Narua (00681000)	268 0	1,606	311	P(2) M S O C(10+)	D H(10+) MCW(10+) PHC(10+)	TW W SS W	PO(<5) PH(5-10)	CM(<5) CP(<5)	ACS(10+) NCS(10+) OCS(10+)	CV(<5) SP(<5) ST(<5)	BS(<5) RS(10+) NW(10+)	
8	Anrattari (00681100)	186 0	1,530	259	P(2) M C(10+)	H(10+) MCW(5-10) PHC(<5)	TW W SS TW	PO PH(5-10)	CM(10+) CP(10+)	ACS(10+) NCS(10+) OCS(10+)	CV(10+) SP(10+) ST(10+)	BS RS(10+) NW(10+)	

**VILLAGE DIRECTORY**

**Village Directory**

**Land Use (As on 1999)**

14	15	16	17	18	Land use (i.e. area under different types of land use in hectare)**					2	1
					19	20	21	22	23		
Approach to village	Nearest town & distance (in km)	Power supply	News paper/Magazine	Most important commodity manufactured	Forest	Irrigated (by source)	Unirrigated	Culturable waste (including gauchar and groves)	Area not available for cultivation	Name of village	Serial number
MR	Nalbari (50)	-	-	-	-	-	-	-	-	Gariā Angradi	1
MR FP	Nalbari (27)	ED	N M	-	-	-	-	-	-	Ghorathal	2
MR	Nalbari (26)	ED	N M	-	-	-	79.5	60.8	9.9	Bamunangradi	3
MR FP	Nalbari (28)	ED	N M	-	-	-	205.2	28.2	13.8	Khudra Chinadi	4
MR	Nalbari (27)	ED	N M	-	-	-	83.9	5.9	54.4	Mugdi	5
MR FP	Nalbari (26)	ED	N M	-	-	-	115.2	9.6	41.5	No.1.Ghorathal	6
PR MR	Nalbari (35)	ED EAG EO	N M	-	-	-	160.6	93.0	14.0	No 2 Narua	7
MR	Nalbari (29)	ED	N M	-	-	-	142.3	39.9	4.0	Amrattari	8

DISTRICT CENSUS HANDBOOK NALBARI

Census of India 2001 -

Amenities and

Serial number	Name of village & Location code	Total area of the village (in hectare)	Total population (2001 Census)	Number of households (2001 Census)	Amenities available (if not available within the village, a dash (-) is shown in the column and next to it in brackets the distance in broad ranges viz < 5 kms, 5-10 kms and 10+ kms of the nearest place where the facility is available is given)								
					Educational	Medical	Drinking water	Post, telegraph and telephone	Commercial and co-operative banks	Agricultural, non-agricultural and other credit societies	Recreational & cultural facilities (Cinema/ Video hall, Sports club, Stadium/Auditorium)	Communications (Bus service, railway station, waterway)	
9	Sidalkuchi Lachima (00681200)	236 0	2,806	474	P M(5-10) C(10+)	H(5-10) MCW(5-10) PHC(5-10)	TW W R SS-W	PO PH(5-10)	CM(10+) CP(10+)	ACS(10+) NCS(10+) OCS(10+)	CV(5-10) SP(< 5) ST(5-10)	BS(< 5) RS(5-10) NW(5-10)	
10	Damal (00681300)	104 0			----- Uninhabited -----								
11	Mulaghata (00681400)	179 0	2,015	340	P(3) C M(< 5)	H(10+) MCW(5-10) PHC(< 5)	TW W R SS-W	PO PH(5-10)	CM(< 5) CP(< 5)	ACS(10+) NCS(10+) OCS(10+)	CV(5-10) SP(5-10) ST(5-10)	BS RS(10+) NW(10+)	
12	Bamunbari (00681500)	88 0	709	122	P M S C(10+)	CWC H(10+) MCW(10+) PHC(10+)	TW W R SS-TW	PO PH(5-10)	CM(< 5) CP(< 5)	ACS(10+) NCS(10+) OCS(10+)	CV(5-10) SP(5-10) ST(5-10)	BS RS(10+) NW(10+)	
13	No 1 Doulasai (00681600)	163 0	966	180	P M(5-10) C(10+)	H MCW PHS PHC(< 5)	HP TW W R SS- W	PO PH(< 5) PH(< 5)	CM(< 5) CP(< 5)	ACS(10+) NCS(10+) OCS(10+)	CV(5-10) SP(5-10) ST(5-10)	BS RS(10+) NW(10+)	
14	No 2 Doulasai (00681700)	212 0	3,227	606	P(4) M(2) S(2) C(10+)	H(10+) MCW(10+) PHC(5-10)	HP TW W R SS- W	PO PH(5-10)	CM(5-10) CP(5-10)	ACS(5-10) NCS(5-10) OCS(5-10)	CV(5-10) SP(5-10) ST(5-10)	BS RS(5-10) NW(< 5)	
15	No 3 Larkuchi (00681800)	228 0	1,926	352	P(3) M(5-10) C(10+)	MCW H(10+) PHC(< 5)	T TW W R SS-T	PO PH(< 5) PH(< 5)	CM(< 5) CP(< 5)	ACS(10+) NCS(10+) OCS(10+)	CV(< 5) SP(< 5) ST(< 5)	BS NW RS(10+)	
16	Rampur (00681900)	152 0	1,312	231	P(2) M(2) S C(10+)	MCW CWC PHS H(10+) PHC(< 5)	TW W R SS-W	PO PH(< 5)	CM(< 5) CP(< 5)	ACS(10+) NCS(10+) OCS(10+)	CV(< 5) SP(< 5) ST(< 5)	BS RS(10+) NW(10+)	
17	No 2 Larkuchi (00682000)	205 0	2,049	376	P(2) M(2) C(5-10)	CWC H(10+) MCW(5-10) PHC(< 5)	TW W R SS-W	PO PH(< 5) PH(5-10)	CM(5-10) CP(5-10)	ACS(10+) NCS(10+) OCS(10+)	CV(< 5) SP(< 5) ST(< 5)	BS RS(10+) NW(10+)	
18	No 1 Larkuchi (00682100)	119 0	1,681	324	P(3) M(< 5) C(10+)	CWC H(10+) MCW(5-10) PHC(< 5)	TW W R SS-W	PO PH(< 5) PH(< 5)	CM(< 5) CP(< 5)	ACS(10+) NCS(10+) OCS(10+)	CV(5-10) SP(5-10) ST(5-10)	BS RS(10+) NW(10+)	



## VILLAGE DIRECTORY

### Village Directory

#### Land Use (As on 1999)

14	Approach to village	15	Nearest town & distance (in km)	16	Power supply	17	News paper/Magazine	18	Most important commodity manufactured	Land use (i.e. area under different types of land use in hectare)**					2	Name of village	1	Serial number
										19	20	21	22	23				
										Forest	Irrigated (by source)	Unirrigated	Culturable waste (including gauchar and groves)	Area not available for cultivation				
MR	Nalbari (50)	-	-	-	-	-	-	-	-	-	-	-	-	-	Sidalkuchi Lachuma	9		
	----- Uninhabited -----														Damal	10		
PR MR	Nalbari (32)	ED EAG N M										112.1	53.6	13.4	Mulaghata	11		
PR MR	Nalbari (32)	ED EAG N M										53.6	24.1	10.8	Bamunbari	12		
PR MR	Nalbari (28)	ED EAG N M										133.9	13.4	17.1	No 1 Doulasai	13		
PR MR	Nalbari (27)	ED EAG N M								0.4		172.3	13.5	26.3	No 2 Doulasai	14		
MR	Nalbari (30)	ED EAG N M										200.8	13.4	13.5	No 3 Larkuchi	15		
PR MR	Nalbari (31)	ED EAG N M										93.7	45.1	13.5	Rampur	16		
MR	Nalbari (27)	ED	N M									87.2	71.0	13.4	No 2 Larkuchi	17		
PR MR	Nalbari (31)	-	N M								R(53.6) T(53.6)	53.6	48.2	26.9	No 1 Larkuchi	18		

Serial number	Name of village & Location code	Total area of the village (in hectare)	Total population (2001 Census)	Number of households (2001 Census)	Amenities available (if not available within the village, a dash (-) is shown in the column and next to it in brackets the distance in broad ranges viz < 5 kms , 5-10 kms and 10+ kms of the nearest place where the facility is available is given)								
					Educational	Medical	Drinking water	Post, telegraph and telephone	Commercial and co-operative banks	Agricultural, non-agricultural and other credit societies	Recreational & cultural facilities (Cinema/ Video hall, Sports club, Stadium/Auditorium)	Communications (Bus service, railway station, waterway)	
1	2	3	4	5	6	7	8	9	10	11	12	13	
19	Kaltali (00682200)	191 0	340	63	P M(5-10) C(5-10)	H(10+) MCW(5-10) PHC(<5)	HP TW WR SS- W	-	PO(<5) PH(5-10)	CM(<5) CP(<5)	ACS(<5) NCS(10+) OCS(10+)	CV(10+) SP(10+) ST(10+)	BS(<5) RS(10+) NW(10+)
20	Nadia (00682300)	216 0	740	125	P M C(5-10)	H(5-10) MCW(5-10) PHC(<5)	HP TW WR SS- W	-	PO(<5) PH(<5)	CM(10+) CP(10+)	ACS(10+) NCS(10+) OCS(10+)	CV(10+) SP(10+) ST(10+)	BS(<5) RS(5-10) NW(10+)
21	Belbeli (00682400)	65 0	146	24	P M(5-10) C(10+)	H(5-10) MCW(5-10) PHC(<5)	TW WR SS-TW	-	PO(<5) PH(<5)	CM(<5) CP(<5)	ACS(10+) NCS(10+) OCS(10+)	CV(<5) SP(<5) ST(<5)	BS(<5) RS(5-10) NW(10+)
22	Khagrakati (00682500)	195 0	435	70	P M(5-10) C(10+)	H(5-10) MCW(5-10) PHC(5-10)	TW WR SS-W	-	PO(<5) PH(5-10)	CM(5-10) CP(5-10)	ACS(10+) NCS(10+) OCS(10+)	CV(5-10) SP(5-10) ST(5-10)	BS(<5) RS(10+) NW(10+)
23	Kalputa (00682600)	223 0											----- Uninhabited -----
24	Bangnapota (00682700)	256 0	407	77	P M(5-10) C(10+)	H(5-10) MCW(5-10) PHC(5-10)	TW WR SS-W	-	PO(5-10) PH(5-10)	CM(10+) CP(10+)	ACS(10+) NCS(10+) OCS(10+)	CV(5-10) SP(<5) ST(10+)	BS(<5) RS(5-10) NW(10+)
25	Lawtolipara (00682800)	130 0											----- Uninhabited -----
26	Balarchar (00682900)	327 0											----- Uninhabited -----
27	Pubkazia (00683000)	248 0	145	30	P M(5-10) C(10+)	H(5-10) MCW(5-10) PHC(5-10)	TW WR SS-W	-	PO(5-10) PH(5-10)	CM(10+) CP(10+)	ACS(10+) NCS(10+) OCS(10+)	CV(5-10) SP(<5) ST(10+)	BS(<5) RS(5-10) NW(5-10)
28	Peradhara (00683100)	115 0	553	87	P(2) M(<5) C(5-10)	H(5-10) MCW(5-10) PHC(5-10)	HP TW WR SS- W	-	PO(<5) PH(<5)	CM(<5) CP(<5)	ACS(10+) NCS(10+) OCS(10+)	CV(5-10) SP(5-10) ST(5-10)	BS(<5) RS(<5) NW(10+)

VILLAGE DIRECTORY

Village Directory

Land Use (As on 1999)

14	15	16	17	18	Land use (i.e. area under different types of land use in hectare)**					2	1
					19	20	21	22	23		
Approach to village	Nearest town & distance (in km)	Power supply	News paper/Magazine	Most important commodity manufactured	Forest	Irrigated (by source)	Unirrigated	Culturable waste (including gauchar and groves)	Area not available for cultivation	Name of village	Serial number
MR	Nalbari (38)	-	N M	-	-	R(66 9) T(66 9)	100 8	20 6	3 5	Kaltali	19
MR NR	Nalbari (40)	-	N M	-	-	R(40 1) T(40 1)	107 0	55 1	13 5	Nadia	20
MR	Nalbari (40)	-	-	-	-	-	40 2	13 4	11 4	Belbeli	21
MR	Nalbari (40)	-	-	-	-	-	87 1	6 7	101 0	Khagrakati	22
----- Uninhabited -----					-	-	-	-	-	Kalputa	23
MR	Nalbari (44)	-	-	-	-	-	-	-	-	Bangnapota	24
----- Uninhabited -----					-	-	-	-	-	Lawtolipara	25
----- Uninhabited -----					-	-	-	-	-	Balarchar	26
MR	Nalbari (65)	-	-	-	-	-	-	-	-	Pubkazia	27
MR NW	Nalbari (38)	-	N M	-	-	R(66 9) T(66 9)	26 8	13 4	8 1	Peradhara	28

Serial number	Name of village & Location code	Total area of the village (in hectare)	Total population (2001 Census)	Number of households (2001 Census)	Amenities available (if not available within the village, a dash (-) is shown in the column and next to it in brackets the distance in broad ranges viz < 5 kms, 5-10 kms and 10+ kms of the nearest place where the facility is available is given)								
					Educational	Medical	Drinking water	Post, telegraph and telephone	Commercial and co-operative banks	Agricultural, non-agricultural and other credit societies	Recreational & cultural facilities (Cinema/ Video hall, Sports club, Stadium/Auditorium)	Communications (Bus service, railway station, waterway)	
1	2	3	4	5	6	7	8	9	10	11	12	13	
29	Madhya Kazia (00683200)	251 0	264	45	P M(5-10) C(10+)	H(5-10) MCW(5-10) PHC(5-10)	T HP TW R SS-T	PO(< 5) PH(< 5)	CM(5-10) CP(5-10)	ACS(10+) NCS(10+) OCS(10+)	CV(5-10) SP(5-10) ST(5-10)	BS(< 5) RS(10+) NW(10+)	
30	Pachim Kazia (00683300)	253 0	120	23	P M(5-10) C(10+)	H(< 5) MCW(< 5) PHC(5-10)	T HP TW R SS-T	PO(< 5) PH(5-10)	CM(5-10) CP(5-10)	ACS(10+) NCS(10+) OCS(10+)	CV(5-10) SP(5-10) ST(5-10)	BS(< 5) RS(10+) NW(10+)	
31	Kalarchar (00683400)	787 0	6,391	1,110	P(3) M(3) S C(5-10)	H(5-10) MCW(5-10) PHC(5-10)	T HP TW R L S SS-T	PO PH(5-10)	CM(10+) CP(10+)	ACS(10+) NCS(10+) OCS(10+)	CV(5-10) SP(5-10) ST(5-10)	BS(5-10) RS(5-10) NW(10+)	
32	N C Pubkazia (00683500)	401 0	3,850	650	P(4) M C(10+)	H(5-10) MCW(5-10) PHC(5-10)	T HP TW R SS-TW	PO(< 5) PH(5-10)	CM(10+) CP(10+)	ACS(10+) NCS(10+) OCS(10+)	CV(10+) SP(10+) ST(10+)	BS(< 5) RS(10+) NW(10+)	
33	Paikan Bonmaza (00683600)	149 0	2,329	406	P(4) M C(5-10)	H(< 5) MCW(5-10) PHC(10+)	T TW SS-T	PO PH(< 5)	CM(5-10) CP(5-10)	ACS(5-10) NCS(5-10) OCS(5-10)	CV(5 10) SP(5-10) ST(5-10)	BS RS(10+) NW(10+)	
34	Duraa (00683700)	288 0	2,369	394	P(5) M S C(5-10)	H(10+) MCW(5-10) PHC(< 5)	T TW TK SS-T	PO PH(5-10)	CM(5-10) CP(5-10)	ACS(5-10) NCS(5-10) OCS(5-10)	CV(5-10) SP(5-10) ST(5-10)	BS RS(10+) NW(10+)	
35	Barnibari (00683800)	413 0	3,796	674	P(5) M(2) S C(5-10)	H CWC HC PHS MCW(5-10) PHC(< 5)	T HP TW W TK SS-T	PO PH(5-10)	CM CP(5-10)	ACS(5-10) NCS(5-10) OCS(5-10)	CV(< 5) SP(< 5) ST(< 5)	BS RS(10+) NW(10+)	
36	Naptipara (00683900)	317 0	2,045	385	P M(5-10) C(10+)	H(5-10) MCW(5-10) PHC(5-10)	TW W R SS-W	PO(5-10) PH(5-10)	CM(10+) CP(10+)	ACS(10+) NCS(10+) OCS(10+)	CV(< 5) SP(5-10) ST(5-10)	BS(5-10) RS(10+) NW(10+)	
37	Paikandirua (00684000)	229 0	725	125	P M(5-10) C(10+)	H(10+) MCW(5-10) PHC(< 5)	T TW W SS-T	PO(< 5) PH(< 5)	CM(5-10) CP(5-10)	ACS(5-10) NCS(5-10) OCS(5-10)	CV(5-10) SP(5-10) ST(5-10)	BS RS(10+) NW(10+)	

**VILLAGE DIRECTORY**

**Village Directory**

**Land Use (As on 1999)**

14	15	16	17	18	Land use (i.e. area under different types of land use in hectare)**					2	1
					19	20	21	22	23		
Approach to village	Nearest town & distance (in km)	Power supply	News paper/Magazine	Most important commodity manufactured	Forest	Irrigated (by source)	Unirrigated	Culturable waste (including gauchar and groves)	Area not available for cultivation	Name of village	Serial number
MR FP	Nalbari (41)	-	N M	-	-	R(160 6) T(160 6)	66 9	13 4	10 4	Madhya Kazia	29
MR NW	Nalbari (35)	-	N M	-	-	R(168 6) T(168 6)	53 5	26 8	3 8	Pachim Kazia	30
PR NW	Nalbari (50)	ED	N M	-	-	R(93 7) T(93 7)	535 2	133 8	24 0	Kalarchar	31
MR NW	Nalbari (55)	-	N M	-	-	R(147 2) T(147 2)	133 8	107 0	13 4	N C Pubkazia	32
MR	Nalbari (17)	ED	N M	-	-	-	95 7	42 2	11 5	Paikan Bonmaza	33
MR	Nalbari (19)	ED	N M	-	-	-	181 1	80 3	20 2	Dirua	34
PR MR	Nalbari (16)	ED EAG	N M	-	-	-	267 7	133 9	11 5	Barnbari	35
MR	Nalbari (40)	-	-	-	-	-	-	-	-	Naptipara	36
MR	Nalbari (18)	ED	N M	-	-	-	135 3	81 7	12 2	Paikandirua	37

Serial number	Name of village & Location code	Total area of the village (in hectare)	Total population (2001 Census)	Number of households (2001 Census)	Amenities available (if not available within the village, a dash (-) is shown in the column and next to it in brackets the distance in broad ranges viz < 5 kms , 5-10 kms and 10+ kms of the nearest place where the facility is available is given)								
					Educational	Medical	Drinking water	Post, telegraph and telephone	Commercial and co-operative banks	Agricultural, non-agricultural and other credit societies	Recreational & cultural facilities (Cinema/ Video hall, Sports club, Stadium/Auditorium)	Communications (Bus service, railway station, waterway)	
1	2	3	4	5	6	7	8	9	10	11	12	13	
38	Gharua Baha Pathar (00684100)	104 0	22	6	P M(< 5) C(5-10)	H(< 5) MCW(< 5) PHC(< 5)	T T W W SS-T	- PO(5-10) PH(5-10)	- CM(< 5) CP(< 5)	- ACS(10+) NCS(10+) OCS(10+)	- CV(< 5) SP(< 5) ST(< 5)	BS RS(10+) NW(10+)	
39	Bakri Kuchi (00684200)	171 0	381	74	P M(5-10) C(10+)	H(< 5) MCW(5-10) PHC(10+)	T T W W SS-T	- PO(5-10) PH(5-10)	- CM(5-10) CP(5-10)	- ACS(5-10) NCS(5-10) OCS(5-10)	- CV(5-10) SP(5-10) ST(5-10)	BS(< 5) RS(10+) NW(10+)	
40	Ahta (00684300)	318 0	707	137	P M(5-10) C(10+)	H(< 5) MCW(5-10) PHC(< 5)	T T W W SS-T	- PO(< 5) PH(< 5)	- CM(10+) CP(10+)	- ACS(10+) NCS(10+) OCS(10+)	- CV(< 5) SP(< 5) ST(< 5)	BS RS(10+) NW(10+)	
41	No 2 Kekanku chi (00684400)	165 0	76	32	P(< 5) M(< 5) C(10+)	H(10+) MCW(5-10) PHC(< 5)	T W W SS W	- PO(< 5) PH(5-10)	- CM(< 5) CP(5-10)	- ACS(10+) NCS(10+) OCS(10+)	- CV(< 5) SP(< 5) ST(< 5)	BS RS(10+) NW(10+)	
42	Gharua Baha Gaon (00684500)	172 0	171	53	P M(5-10) C(10+)	H(10+) MCW(5-10) PHC(< 5)	T W W SS W	- PO(< 5) PH(5-10)	- CM(< 5) CP(< 5)	- ACS(10+) NCS(10+) OCS(10+)	- CV(< 5) SP(< 5) ST(< 5)	BS RS(10+) NW(10+)	
43	No 1 Narua (00684600)	154 0	994	181	P(2) M(2) S C(5-10)	H(< 5) MCW(5-10) PHC(10+)	T W W SS W	PO PH(5-10)	- CM(< 5) CP(5-10)	- ACS(10+) NCS(10+) OCS(10+)	- CV(< 5) SP(< 5) ST(< 5)	BS RS(10+) NW(10+)	
44	No 1 Kekan Kuchi (00684700)	278 0	1,500	265	P(3) M C(5-10)	H(< 5) MCW(< 5) PHC(< 5)	T W W SS W	PO PH(5-10)	- CM(< 5) CP(5-10)	- ACS(10+) NCS(10+) OCS(10+)	- CV(< 5) SP(< 5) ST(< 5)	BS RS(10+) NW(10+)	
45	Kasua Pathar (00684800)	147 0	461	69	P M(< 5) C(10+)	H(< 5) MCW(5-10) PHC(< 5)	T T W W SS-T	PO PH(5-10)	- CM(5-10) CP(5-10)	- ACS(10+) NCS(10+) OCS(10+)	- CV(5-10) SP(5-10) ST(5-10)	BS(< 5) RS(10+) NW(10+)	
46	Rowmari Domdoma (00684900)	195 0	829	137	P M(< 5) C(10+)	H(5-10) MCW(< 5) PHC(< 5)	T W W SS W	- PO(< 5) PH(5-10)	- CM(< 5) CP(5-10)	- ACS(10+) NCS(10+) OCS(10+)	- CV(< 5) SP(< 5) ST(< 5)	BS(< 5) RS(10+) NW(10+)	

VILLAGE DIRECTORY

Village Directory

Land Use (As on 1999)

14	15	16	17	18	Land use (i.e. area under different types of land use in hectare)**					2	1
					19	20	21	22	23		
Approach to village	Nearest town & distance (in km)	Power supply	News paper/Magazine	Most important commodity manufactured	Forest	Irrigated (by source)	Unirrigated	Culturable waste (including gauchar and groves)	Area not available for cultivation	Name of village	Serial number
MR	Nalbari (24)	ED	N M	-	-	-	87 0	13 4	3 6	Gharua Baha Pathar	38
MR	Nalbari (20)	ED	N M	-	-	-	111 0	50 2	10 1	Bakri Kuchi	39
MR	Nalbari (18)	ED	N M	-	-	-	200 8	107 1	10 1	Ahta	40
MR	Nalbari (25)	-	N M	-	-	-	133 8	27 3	3 7	No 2 Kekankuchi	41
MR	Nalbari (30)	-	N M	-	-	-	147 2	19 8	5 3	Gharua Baha Gaon	42
MR	Nalbari (21)	ED EAG	N M	-	-	-	73 9	60 2	20 0	No 1 Narua	43
MR	Nalbari (24)	ED EAG	N M	-	-	-	200 7	66 9	10 1	No 1 Kekan Kuchi	44
MR	Nalbari (32)	ED EAG	N M	-	-	-	80 0	40 2	26 8	Kasua Pathar	45
PR MR	Nalbari (42)	ED	N M	-	-	-	147 3	34 5	13 4	Rowmari Domdoma	46

Serial number	Name of village & Location code	Total area of the village (in hectare)	Total population (2001 Census)	Number of households (2001 Census)	Amenities available (if not available within the village, a dash (-) is shown in the column and next to it in brackets the distance in broad ranges viz < 5 kms, 5-10 kms and 10+ kms of the nearest place where the facility is available is given)							
					Educational	Medical	Drinking water	Post, telegraph and telephone	Commercial and co-operative banks	Agricultural, non-agricultural and other credit societies	Recreational & cultural facilities (Cinema/ Video hall, Sports club, Stadium/Auditorium)	Communications (Bus service, railway station, waterway)
1	2	3	4	5	6	7	8	9	10	11	12	13
47	Dorndoma Pathar (00685000)	155 0	1,068	171	P(2) M S C(5-10)	H(5-10) MCW(<5) PHC(<5)	HP TW W SS-W	PO(<5) PH(5-10)	CM(<5) CP(5-10)	ACS(10+) NCS(10+) OCS(10+)	CV(<5) SP(<5) ST(<5)	BS(<5) RS(10+) NW(10+)
48	Bonpura (00685100)	111 0	1,384	234	P(2) M(5- 10) C(10+)	H(5-10) MCW(<5) PHC(<5)	T TW W SS-T	PO PH(< 5)	CM(<5) CP(5-10)	ACS(10+) NCS(10+) OCS(10+)	CV(<5) SP(<5) ST(<5)	BS(<5) RS(10+) NW(10+)
49	No 1 Kaplabari (00685200)	305 0	2,967	501	P(6) M(4) S C(5-10)	H(<5) MCW(5- 10) PHC(< 5)	T TW W SS-T	PO PH(5- 10)	CM(<5) CP(5-10)	ACS(10+) NCS(10+) OCS(10+)	CV(<5) SP(<5) ST(<5)	BS RS(10+) NW(10+)
50	Kaldi (00685300)	157 0	1,030	185	P M S C(5 10)	H(5-10) MCW(5- 10) PHC(< 5)	T TW W SS-T	PO(<5) PH(5-10)	CM(<5) CP(5-10)	ACS(10+) NCS(10+) OCS(10+)	CV(<5) SP(<5) ST(<5)	BS(<5) RS(10+) NW(10+)
51	Bamundittari (00685400)	157 0	470	89	P M(5-10) C(10+)	H(<5) MCW(<5) PHC(5-10)	TW W SS W	PO(<5) PH(5-10)	CM(<5) CP(5-10)	ACS(10+) NCS(10+) OCS(10+)	CV(<5) SP(<5) ST(<5)	BS(<5) RS(10+) NW(10+)
52	Kharkaldi (00685500)	80 0	110	22	P M(<5) C(10+)	H(5-10) MCW(5- 10) PHC(< 5)	T TW W SS-T	PO PH(5- 10)	CM(5-10) CP(5-10)	ACS(10+) NCS(10+) OCS(10+)	CV(5-10) SP(5-10) ST(5-10)	BS(<5) RS(10+) NW(10+)
53	No 4 Bortola (00685600)	136 0	753	129	P(2) M(< 5) C(5-10)	H(5-10) MCW(<5) PHC(<5)	T TW W SS-T	PO(<5) PH(<5)	CM(<5) CP(5-10)	ACS(10+) NCS(10+) OCS(10+)	CV(<5) SP(<5) ST(<5)	BS RS(10+) NW(10+)
54	No 2 Kaplabari (00685700)	232 0	2,516	414	P(5) M C(10+)	H(5-10) MCW(<5) PHC(5-10)	T TW W SS-T	PO(<5) PH(5-10)	CM(5-10) CP(5-10)	ACS(10+) NCS(10+) OCS(10+)	CV(5-10) SP(5-10) ST(5-10)	BS(<5) RS(10+) NW(10+)
55	No 3 Bortola (00685800)	198 0	1,509	260	P(2) M C(<5)	H(<5) MCW(<5) PHC(<5)	T TW W SS-T	PO PH(< 5)	CM(<5) CP(<5)	ACS(10+) NCS(10+) OCS(10+)	CV(<5) SP(<5) ST(<5)	BS(<5) RS(10+) NW(10+)
56	No 2 Joysagar (00685900)	198 0	1,317	235	P(4) M C(<5)	H(<5) MCW(<5) PHC(<5)	T TW W SS-T	PO(<5) PH(<5)	CM(<5) CP(<5)	ACS(10+) NCS(10+) OCS(10+)	CV(<5) SP(<5) ST(<5)	BS(<5) RS(10+) NW(10+)



VILLAGE DIRECTORY

Village Directory

Land Use (As on 1999)

14	15	16	17	18	Land use (i.e. area under different types of land use in hectare)**					2	1
					19	20	21	22	23		
Approach to village	Nearest town & distance (in km)	Power supply	News paper/Magazine	Most important commodity manufactured	Forest	Irrigated (by source)	Unirrigated	Culturable waste (including gauchar and groves)	Area not available for cultivation	Name of village	Serial number
MR	Nalbari (40)	ED	N M	-	-	-	107.1	33.5	14.7	Domdoma Pathar	47
MR	Nalbari (40)	ED	N M	-	-	-	80.4	16.9	13.4	Bonpura	48
PR MR	Nalbari (25)	ED EAG	N M	-	-	-	294.6	6.7	-	No 1 Kaplabari	49
MR	Nalbari (3)	ED EAG	N M	-	-	-	77.0	60.2	20.1	Kaldi	50
MR	Nalbari (32)	ED EAG	N M	-	-	-	76.6	53.6	26.8	Bamundittari	51
MR	Nalbari (32)	ED EAG	N M	-	-	-	40.2	21.4	18.1	Kharkaldi	52
PR MR	Nalbari (37)	-	N M	-	-	-	80.3	28.9	26.8	No 4 Bortola	53
MR	Nalbari (32)	-	N M	-	-	R(77.5) T(77.5)	133.9	13.4	7.6	No 2 Kaplabari	54
MR	Nalbari (27)	ED	N M	-	-	R(49.6) T(49.6)	121.8	6.8	20.1	No 3 Bortola	55
MR	Nalbari (28)	ED EAG	N M	-	-	-	128.5	53.6	16.1	No 2 Joysagar	56

Serial number	Name of village & Location code	Total area of the village (in hectare)	Total population (2001 Census)	Number of households (2001 Census)	Amenities available (if not available within the village, a dash (-) is shown in the column and next to it in brackets the distance in broad ranges viz < 5 kms , 5-10 kms and 10+ kms of the nearest place where the facility is available is given)							
					Educational	Medical	Drinking water	Post, telegraph and telephone	Commercial and co-operative banks	Agricultural, non-agricultural and other credit societies	Recreational & cultural facilities (Cinema/ Video hall, Sports club, Stadium/Auditorium)	Communications (Bus service, railway station, waterway)
1	2	3	4	5	6	7	8	9	10	11	12	13
57	No 1 Joysagar (00686000)	200 0	1,619	289	P M S C(< 5)	H(< 5) MCW(< 5) PHC(< 5)	T TW W SS-T	PO PH(< 5)	CM(< 5) CP(< 5)	ACS(10+) NCS(10+) OCS(10+)	CV(< 5) SP(< 5) ST(< 5)	BS(< 5) RS(10+) NW(10+)
58	Batamara (00686100)	88 0	326	72	P(5-10) M(5-10) C(5-10)	H(5-10) MCW(5-10) PHC(5-10)	TW SS- TW	PO(5-10) PH(5-10)	CM(5-10) CP(5-10)	ACS(10+) NCS(10+) OCS(10+)	CV(5-10) SP(5-10) ST(5-10)	BS(5-10) RS(10+) NW(10+)
59	Lowthari (00686200)	266 0	1,222	227	P M S C(< 5)	H(< 5) MCW(< 5) PHC(< 5)	T TW SS- T	PO(< 5) PH(< 5)	CM(< 5) CP(< 5)	ACS(10+) NCS(10+) OCS(10+)	CV(< 5) SP(< 5) ST(< 5)	BS(< 5) RS(< 5) NW(< 5)
60	Bardhap (00686300)	142 0	886	156	P M(5-10) C(5-10)	H(5-10) MCW(5-10) PHC(5-10)	T TW W SS-T	PO(5-10) PH(5-10)	CM(5-10) CP(5-10)	ACS(10+) NCS(10+) OCS(10+)	CV(5-10) SP(5-10) ST(5-10)	BS(5-10) RS(10+) NW(10+)
61	Khalihapara (00686400)	190 0	504	87	P(< 5) M(5-10) C(5-10)	H(5-10) MCW(5-10) PHC(5-10)	W SS-W	PO(< 5) PH(5-10)	CM(5-10) CP(5-10)	ACS(10+) NCS(10+) OCS(10+)	CV(5-10) SP(5-10) ST(5-10)	BS(< 5) RS(10+) NW(10+)
62	Bartha Bhanga (00686500)	138 0	674	117	P M(5-10) C(5-10)	H(5-10) MCW(5-10) PHC(5-10)	T TW W SS-T	PO(< 5) PH(5-10)	CM(5-10) CP(5-10)	ACS(10+) NCS(10+) OCS(10+)	CV(5-10) SP(5-10) ST(5-10)	BS(< 5) RS(10+) NW(10+)
63	Darangi Para (00686600)	323 0	2,070	368	P M C(5-10)	D PHS II(5-10) MCW(5-10) PHC(5-10)	T TW W SS-T	PO(< 5) PH(5-10)	CM(5-10) CP(5-10)	ACS(10+) NCS(10+) OCS(10+)	CV(5-10) SP(5-10) ST(5-10)	BS RS(10+) NW(10+)
64	Dagapara (00686700)	175 0	645	113	P(2) M S C(10+)	CWC H(5-10) MCW(5-10) PHC(10+)	T TW W SS-TW	PO PH(10+)	CM(5-10) CP(5-10)	ACS(10+) NCS(10+) OCS(10+)	CV(5-10) SP(5-10) ST(5-10)	BS(< 5) RS(10+) NW(10+)

VILLAGE DIRECTORY

Village Directory

Land Use (As on 1999)

14	15	16	17	18	Land use (i.e. area under different types of land use in hectare)**					2	1
					19	20	21	22	23		
Approach to village	Nearest town & distance (in km)	Power supply	News paper/Magazine	Most important commodity manufactured	Forest	Irrigated (by source)	Unirrigated	Culturable waste (including gauchar and groves)	Area not available for cultivation	Name of village	Serial number
MR	Nalbari (22)	ED EAG N M	-	-	-	-	128 6	55 3	16 1	No 1 Joysagar	57
MR	Nalbari (25)	ED EAG N M	-	-	-	-	61 5	21 4	5 4	Batamara	58
PR MR	Nalbari (24)	ED	N M	-	-	-	161 7	77 6	26 9	Lowthari	59
MR	Nalbari (30)	-	-	-	-	-	81 4	43 5	16 8	Bardhap	60
MR	Nalbari (25)	-	-	-	-	-	123 0	43 5	23 5	Khalihapara	61
MR	Nalbari (30)	-	-	-	-	-	98 0	27 4	12 8	Baitha Bhanga	62
PR MR	Nalbari (20)	ED EAG N M	-	-	-	-	242 2	54 2	26 2	Darangi Para	63
MR	Nalbari (34)	ED EAG N M	-	-	-	-	114 2	44 2	16 2	Dagapara	64

Serial number	Name of village & Location code	Total area of the village (in hectare)	Total population (2001 Census)	Number of households (2001 Census)	Amenities available (if not available within the village, a dash (-) is shown in the column and next to it in brackets the distance in broad ranges viz < 5 kms , 5-10 kms and 10+ kms of the nearest place where the facility is available is given)								
					Educational	Medical	Drinking water	Post, telegraph and telephone	Commercial and co-operative banks	Agricultural, non-agricultural and other credit societies	Recreational & cultural facilities (Cinema/ Video hall, Sports club, Stadium/Auditorium)	Communications (Bus service, railway station, waterway)	
1	2	3	4	5	6	7	8	9	10	11	12	13	
65	Balikuchi (00686800)	174 0	469	73	P M(<5) C(5-10)	H(10+) MCW(10+) PHC(10+)	T TW W SS-T	PO PH(10+)	- CM(<5) CP(<5)	- ACS(10+) NCS(10+) OCS(10+)	- CV(10+) SP(10+) ST(10+)	BS RS(10+) NW(10+)	
66	Kandhbari (00686900)	489 0	5,489	899	P(4) M(2) S C(5-10)	H(<5) MCW(<5) PHC(10+)	T TW W SS-T	PO PH(<5)	CM(<5) CP(<5)	ACS(10+) NCS(10+) OCS(10+)	CV(<5) SP(<5) ST(<5)	BS RS(10+) NW(10+)	
67	Meruattari (00687000)	175 0	1,362	220	P(3) M(<5) C(<5)	CWC PHC H(<5) MCW(<5)	TW W SS W	PO PH(<5)	CM(<5) CP(<5)	ACS(10+) NCS(10+) OCS(10+)	CV(<5) SP(<5) ST(<5)	BS RS(10+) NW(10+)	
68	Adattari (00687100)	60 0	119	18	P(<5) M(<5) C(<5)	H(<5) MCW(<5) PHC(<5)	W R O SS-W	PO(<5) PH(<5)	CM(<5) CP(<5)	ACS(10+) NCS(10+) OCS(10+)	CV(<5) SP(<5) ST(<5)	BS RS(10+) NW(10+)	
69	Narayanpur (00687200)	263 0	4,985	838	P(5) M(4) S(3) PUC C O	H(<5) MCW(<5) PHC(10+)	TW W SS W	PH PO(<5)	CM CP(5-10)	ACS(10+) NCS(10+) OCS(10+)	CV(<5) SP(<5) ST(<5)	BS RS(10+) NW(10+)	
70	Tegheriattari (00687300)	288 0	1,137	190	P(4) M(<5) C(<5)	H(<5) MCW(<5) PHC(<5)	TW W SS TW	PO(<5) PH(<5)	CM(<5) CP(<5)	ACS(10+) NCS(10+) OCS(10+)	CV(<5) SP(<5) ST(<5)	BS(<5) RS(10+) NW(10+)	
71	No 1 Bortola (00687400)	245 0	1,504	222	P M S C(<5)	CWC PHC H(<5) MCW(<5) PHC(<5)	TW W SS W	PO PH(<5)	CM(<5) CP(<5)	ACS(10+) NCS(10+) OCS(10+)	CV(<5) SP(<5) ST(<5)	BS RS(10+) NW(10+)	
72	No 2 Bortola (00687500)	121 0	1,257	220	P M S C(<5)	H(<5) MCW(<5) PHC(<5)	TW W SS W	PO(<5) PH(<5)	CM(<5) CP(<5)	ACS(10+) NCS(10+) OCS(10+)	CV(<5) SP(<5) ST(<5)	BS(<5) RS(10+) NW(10+)	
73	Chanda (00687600)	155 0	1,012	161	P M(<5) C(<5)	CWC H(<5) MCW(<5) PHC(10+)	TW W SS W	PO PH(<5)	CM(<5) CP(<5)	ACS(10+) NCS(10+) OCS(10+)	CV(<5) SP(<5) ST(<5)	BS RS(10+) NW(10+)	

VILLAGE DIRECTORY

Village Directory

Land Use (As on 1999)

14	15	16	17	18	Land use (i.e. area under different types of land use in hectare)**					2	1
					19	20	21	22	23		
Approach to village	Nearest town & distance (in km)	Power supply	News paper/Magazine	Most important commodity manufactured	Forest	Irrigated (by source)	Unirrigated	Culturable waste (including gauchar and groves)	Area not available for cultivation	Name of village	Serial number
MR	Nalbari (31)	ED	-	-	-	-	108.3	52.2	13.5	Balikuchi	65
PR MR	Nalbari (35)	ED EAG N M	-	-	-	-	274.3	141.9	72.3	Kandhbari	66
PR MR	Nalbari (32)	ED EAG N M	-	-	-	-	148.4	20.1	6.7	Meruattari	67
PR MR	Nalbari (20)	ED EAG N M	-	-	-	-	40.2	13.4	6.3	Adattari	68
PR MR	Nalbari (20)	ED EAG N M	-	-	-	-	222.5	26.8	13.5	Narayanpur	69
MR	Nalbari (28)	ED EAG N M	-	-	-	-	197.5	70.3	20.1	Tegheriattari	70
PR MR	Nalbari (35)	ED EAG N M	-	-	-	-	171.5	55.6	17.9	No 1 Bortola	71
PR MR	Nalbari (35)	ED EAG N M	-	-	-	-	67.4	32.2	21.4	No 2 Bortola	72
PR MR	Nalbari (30)	ED EAG N M	-	-	-	-	94.6	40.2	19.8	Chanda	73

Serial number	Name of village & Location code	Total area of the village (in hectare)	Total population (2001 Census)	Number of households (2001 Census)	Amenities available (if not available within the village, a dash (-) is shown in the column and next to it in brackets the distance in broad ranges viz < 5 kms , 5-10 kms and 10+ kms of the nearest place where the facility is available is given)								
					Educational	Medical	Drinking water	Post, telegraph and telephone	Commercial and co-operative banks	Agricultural, non-agricultural and other credit societies	Recreational & cultural facilities (Cinema/ Video hall, Sports club, Stadium/Auditorium)	Communications (Bus service, railway station, waterway)	
1	2	3	4	5	6	7	8	9	10	11	12	13	
74	Mukalmua (00687700)	259 0	2,830	458	P M S PUC O C(10+)	H D MCW CWC PHC CHW	T TW W SS-T	PO TO PTO PH	CM(2) CP(< 5)	- ACS(< 5) NCS(10+) OCS(10+)	CV SP ST(10+)	BS RS(10+) NW(10+)	
75	Sapkata (00687800)	191 0	2,819	463	P(2) M C(< 5)	CWC PHC H(< 5) MCW(< 5)	TW W SS TW	- PO(< 5) PH(< 5)	- CM(< 5) CP(< 5)	- ACS(10+) NCS(10+) OCS(10+)	- CV(< 5) SP(< 5) ST(< 5)	BS RS(10+) NW(10+)	
76	Howlghat (00687900)	243 0	1,301	227	P M O C(< 5)	MCW H(< 5) PHC(< 5)	TW W SS TW	- PO(< 5) PH(< 5)	- CM(< 5) CP(< 5)	- ACS(< 5) NCS(10+) OCS(10+)	- CV(< 5) SP(< 5) ST(< 5)	- BS(< 5) RS(10+) NW(10+)	
77	Kalardia (00688000)	476 0	311	65	P(2) M(< 5) C(10+)	H(< 5) MCW(< 5) PHC(< 5)	TW W SS TW	- PO(< 5) PH(< 5)	- CM(< 5) CP(< 5)	- ACS(10+) NCS(10+) OCS(10+)	- CV(< 5) SP(< 5) ST(< 5)	- BS(< 5) RS(10+) NW(10+)	
78	Sobhamari (00688100)	207 0										----- Uninhabited -----	
79	Baramara (00688200)	149 0										----- Uninhabited -----	
80	Bhelakhari (00688300)	255 0										----- Uninhabited -----	
81	No 1 Bhelengi mari (00688400)	74 0	66	17	- P(< 5) M(< 5) C(5-10)	H(5-10) MCW(5- 10) PHC(5- 10)	TW R SS- TW	- PO(5-10) PH(5-10)	- CM(5-10) CP(5-10)	- ACS(10+) NCS(10+) OCS(10+)	- CV(5-10) SP(5-10) ST(5-10)	- BS(5-10) RS(10+) NW(10+)	
82	No 2 Bhelengi mari (00688500)	229 0	112	26	- P(< 5) M(< 5) C(5-10)	H(5-10) MCW(5- 10) PHC(5- 10)	R SS-R TW	- PO(5-10) PH(5-10)	- CM(5-10) CP(5-10)	- ACS(10+) NCS(10+) OCS(10+)	- CV(5-10) SP(5-10) ST(5-10)	- BS(5-10) RS(10+) NW(10+)	
83	No 3 Bhelengi mari (00688600)	165 0										----- Uninhabited -----	
84	Bhelengimari (A Block) (00688700)	147 0										----- Uninhabited -----	
85	Bhelengimari (B Block) (00688800)	26 0										----- Uninhabited -----	

VILLAGE DIRECTORY

Village Directory

Land Use (As on 1999)

14	15	16	17	18	Land use (i.e. area under different types of land use in hectare)**					2	1
					19	20	21	22	23		
Approach to village	Nearest town & distance (in km)	Power supply	News paper/Magazine	Most important commodity manufactured	Forest	Irrigated (by source)	Unirrigated	Culturable waste (including gauchar and groves)	Area not available for cultivation	Name of village	Serial number
PR MR NR	Nalbari (31)	ED EAG EO	N M	-	-	R(107 1) ) T(107 1)	66 9	71 4	13 4	Mukalmua	74
PR MR	Nalbari (32)	ED EAG	N M	-	-	-	160 6	20 1	10 8	Sapkata	75
PR MR	Nalbari (31)	ED EAG	N M	-	-	R(134 0) ) T(134 0)	53 6	41 6	13 4	Howlghat	76
MR	Nalbari (32)	ED EAG	-	-	-	R(66 9) T(66 9)	267 7	133 9	7 3	Kalardia	77
	----- Uninhabited -----				-	-	-	-	-	Sobhamari	78
	----- Uninhabited -----				-	-	-	-	-	Baramara	79
	----- Uninhabited -----				-	-	-	-	-	Bhelakharti	80
MR FP	Nalbari (32)	ED EO	-	-	-	R(13 4) T(13 4)	26 8	19 9	13 5	No 1 Bhelengimar 1	81
MR	Nalbari (36)	ED	-	-	-	R(15 3) T(15 3)	133 9	66 9	13 4	No 2 Bhelengimar 1	82
	----- Uninhabited -----				-	-	-	-	-	No 3 Bhelengimar 1	83
	----- Uninhabited -----				-	-	-	-	-	Bhelengimari (A Block)	84
	----- Uninhabited -----				-	-	-	-	-	Bhelengimari (B Block)	85

Serial number	Name of village & Location code	Total area of the village (in hectare)	Total population (2001 Census)	Number of households (2001 Census)	Amenities available (if not available within the village, a dash (-) is shown in the column and next to it in brackets the distance in broad ranges viz < 5 kms, 5-10 kms and 10+ kms of the nearest place where the facility is available is given)								
					Educational	Medical	Drinking water	Post, telegraph and telephone	Commercial and co-operative banks	Agricultural, non-agricultural and other credit societies	Recreational & cultural facilities (Cinema/ Video hall, Sports club, Stadium/Auditorium)	Communications (Bus service, railway station, waterway)	
1	2	3	4	5	6	7	8	9	10	11	12	13	
86	No 1 Natun Chaprapara (00688900)	137 0	75	22	- P(< 5) M(< 10) C(5-10)	H(5-10) MCW(5-10) PHC(5-10)	TW SS-TW	-	PO(5-10) PH(5-10)	CM(10+) CP(10+)	ACS(5-10) NCS(5-10) OCS(5-10)	CV(5-10) ST(5-10)	BS(5-10) RS(10+) NW(10+)
87	Natun Chaprapara (00689000)	100 0										----- Uninhabited -----	
88	No 2 Natun Chaprapara (00689100)	184 0	441	91	- P(< 5) M(< 5) C(5-10)	H(5-10) MCW(5-10) PHC(5-10)	TW SS-TW	-	PO(5-10) PH(5-10)	CM(5-10) CP(5-10)	ACS(10+) NCS(10+) OCS(10+)	CV(5-10) SP(5-10) ST(5-10)	BS(5-10) RS(10+) NW(10+)
89	No 3 Natun Chaprapara (00689200)	284 0										----- Uninhabited -----	
90	Puran Chaprapara (00689300)	323 0										----- Uninhabited -----	
91	Tupkar Char (00689400)	125 0										----- Uninhabited -----	
92	Bhanganmari (00689500)	4,366 0	16,583	2,876	P(13) M(4) S(2) O(2) C(5-10)	H(5-10) MCW(5-10) PHC(5-10)	HP TW R SS-TW	-	PO(5-10) PH(5-10)	CM(5-10) CP(5-10)	ACS(5-10) NCS(5-10) OCS(5-10)	CV(5-10) SP(5-10) ST(5-10)	BS(5-10) RS(10+) NW(10+)
93	Hamlakur (00689600)	187 0	772	113	P(2) M S O C(5-10)	PHC H(5-10) MCW(5-10)	TW W SS TW	-	PO(5-10) PH(5-10)	CM(5-10) CP(5-10)	ACS(10+) NCS(10+) OCS(10+)	CV(5-10) SP(5-10) ST(5-10)	BS RS(10+) NW(10+)
94	Chakirghat (00689700)	93 0	52	22	- P(< 5) M(< 5) C(5-10)	H(5-10) MCW(5-10) PHC(5-10)	TW W SS TW	-	PO(5-10) PH(5-10)	CM(5-10) CP(5-10)	ACS(10+) NCS(10+) OCS(10+)	CV(5-10) SP(5-10) ST(5-10)	BS(< 5) RS(10+) NW(10+)
95	Hanapara (00689800)	137 0	792	126	P(2) M(< 5) C(5-10)	H(5-10) MCW(5-10) PHC(5-10)	TW W SS TW	-	PO(< 5) PH(5-10)	CM(5-10) CP(5-10)	ACS(10+) NCS(10+) OCS(10+)	CV(5-10) SP(5-10) ST(5-10)	BS(< 5) RS(10+) NW(10+)



VILLAGE DIRECTORY

Village Directory

Land Use (As on 1999)

14	15	16	17	18	Land use (i.e. area under different types of land use in hectare)**					2	1
					19	20	21	22	23		
Approach to village	Nearest town & distance (in km)	Power supply	News paper/Magazine	Most important commodity manufactured	Forest	Irrigated (by source)	Unirrigated	Culturable waste (including gauchar and groves)	Area not available for cultivation	Name of village	Serial number
MR	Nalbari (45)	-	-	-	-	R(74.9) T(74.9)	35.1	20.1	6.8	No 1 Natun Chaprapara	86
	----- Uninhabited -----						40.4	-	59.5	Natun Chaprapara	87
MR	Nalbari (45)	-	-	-	-	R(146.4) T(146.4)	26.8	6.8	3.7	No 2 Natun Chaprapara	88
	----- Uninhabited -----									No 3 Natun Chaprapara	89
	----- Uninhabited -----									Puran Chaprapara	90
	----- Uninhabited -----									Tupkar Char	91
MR NR NW	Nalbari (39)	ED	-	-	-	R(1339.0) T(1339.0)	2009.4	937.1	80.4	Bhanganmari	92
PR MR	Nalbari (25)	ED EAG EO	N M	-	-	-	108.0	61.6	17.4	Hamlakur	93
MR	Nalbari (21)	ED	-	-	-	-	68.8	10.1	13.7	Chakirghat	94
MR	Nalbari (22)	ED	-	-	-	-	108.2	15.2	13.8	Hanapuri	95

Serial number	Name of village & Location code	Total area of the village (in hectare)	Total population (2001 Census)	Number of households (2001 Census)	Amenities available (if not available within the village, a dash (-) is shown in the column and next to it in brackets the distance in broad ranges viz < 5 kms., 5-10 kms and 10+ kms of the nearest place where the facility is available is given)							
					Educational	Medical	Drinking water	Post, telegraph and telephone	Commercial and co-operative banks	Agricultural, non-agricultural and other credit societies	Recreational & cultural facilities (Cinema/ Video hall, Sports club, Stadium/Auditorium)	Communications (Bus service, railway station, waterway)
96	Burlitpar (00689900)	128 0	1,065	165	P M(< 5) C(5-10)	H(5-10) MCW(5-10) PHC(5-10)	TW W SS W	PO(< 5) PH(5-10)	CM(5-10) CP(5-10)	ACS(10+) NCS(10+) OCS(10+)	CV(5-10) SP(5-10) ST(5-10)	BS(5-10) RS(10+) NW(10+)
97	Sutarkuchi (00690000)	249 0	2,972	500	P(2) M C(5-10)	H(5-10) MCW(5-10) PHC(5-10)	TW W SS TW	PO(< 5) PH(5-10)	CM(5-10) CP(5-10)	ACS(10+) NCS(10+) OCS(10+)	CV(5-10) SP(5-10) ST(5-10)	BS(5-10) RS(10+) NW(10+)
98	Ghoga (00690100)	306 0	4,414	724	P(3) M S C(< 5)	H(< 5) MCW(< 5) PHC(< 5)	TW W SS TW	PO PH(< 5)	CM(< 5) CP(< 5)	ACS(10+) NCS(10+) OCS(10+)	CV(10+) SP(10+) ST(10+)	BS RS(10+) NW(10+)
99	Lawtola (00690200)	168 0	1,739	279	P M O C(5-10)	HC H(5-10) MCW(5-10) PHC(5-10)	TW W SS TW	PO PH(5-10)	CM(5-10) CP(5-10)	ACS(10+) NCS(10+) OCS(10+)	CV(10+) SP(10+) ST(10+)	BS(5-10) RS(10+) NW(10+)
100	Badaniakhia (00690300)	206 0	1,092	191	P M S C(< 5)	H(< 5) MCW(< 5) PHC(< 5)	TW W SS TW	PO PH(< 5)	CM(< 5) CP(< 5)	ACS(10+) NCS(10+) OCS(10+)	CV(10+) SP(10+) ST(10+)	BS RS(10+) NW(10+)
101	<b>Bhelamari</b> No.4 (00690400)	99 0										
102	No.3.Bhelamar i (00690500)	274 0	230	40	P(< 5) M(< 5) C(< 5)	H(< 5) MCW(< 5) PHC(< 5)	TW W SS TW	PO(< 5) PH(< 5)	CM(< 5) CP(< 5)	ACS(10+) NCS(10+) OCS(10+)	CV(10+) SP(10+) ST(10+)	BS(< 5) RS(10+) NW(10+)
103	Puran Akhria (00690600)	199 0	1,111	176	P M S C(< 5)	H(< 5) MCW(< 5) PHC(< 5)	TW W SS TW	PO PH(< 5)	CM(< 5) CP(< 5)	ACS(10+) NCS(10+) OCS(10+)	CV(10+) SP(10+) ST(10+)	BS RS(10+) NW(10+)
104	Satemari (00690700)	300 0	2,117	375	P(3) M C(5-10)	H(5-10) MCW(5-10) PHC(< 5)	TW W SS TW	PO(5-10) PH(5-10)	CM(5-10) CP(5-10)	ACS(10+) NCS(10+) OCS(10+)	CV(10+) SP(10+) ST(10+)	BS(< 5) RS(10+) NW(10+)

VILLAGE DIRECTORY

Village Directory

Land Use (As on 1999)

14	15	16	17	18	Land use (i.e. area under different types of land use in hectare)**					2	1
					19	20	21	22	23		
Approach to village	Nearest town & distance (in km)	Power supply	News paper/Magazine	Most important commodity manufactured	Forest	Irrigated (by source)	Unirrigated	Culturable waste (including gauchar and groves)	Area not available for cultivation	Name of village	Serial number
MR	Nalbari (22)	ED	-	-	-	-	102.5	13.3	11.8	Burlitpar	96
MR	Nalbari (23)	ED	N	-	-	-	153.6	67.9	27.6	Sutarkuchi	97
PR MR	Nalbari (29)	ED EO	N M	-	-	-	-	-	-	Ghoga	98
PR MR	Nalbari (30)	ED EO	N M	-	-	-	-	-	-	Lawtola	99
PR MR	Nalbari (29)	ED EO	N M	-	-	-	120.5	71.6	14.1	Badanakhia	100
----- Uninhabited -----					-	-	-	-	-	Bhelamari No 4	101
PR MR	Nalbari (28)	-	N	-	-	-	8.3	99.7	165.9	No 3 Bhelamari	102
PR MR	Nalbari (31)	ED EO	N M	-	-	-	120.5	60.3	18.2	Puran Akhria	103
PR MR	Nalbari (30)	ED EO	N M	-	-	-	267.6	26.8	5.8	Satamari	104

Serial number	Name of village & Location code	Total area of the village (in hectare)	Total population (2001 Census)	Number of households (2001 Census)	Amenities available (if not available within the village, a dash (-) is shown in the column and next to it in brackets the distance in broad ranges viz < 5 kms , 5-10 kms and 10+ kms of the nearest place where the facility is available is given)							
					Educational	Medical	Drinking water	Post, telegraph and telephone	Commercial and co-operative banks	Agricultural, non-agricultural and other credit societies	Recreational & cultural facilities (Cinema/ Video hall, Sports club, Stadium/Auditorium)	Communications (Bus service, railway station, waterway)
1	2	3	4	5	6	7	8	9	10	11	12	13
105	Loharkhatha (00690800)	387 0	6,178	981	P(3) M(2) S C(5-10)	H(5-10) MCW(5-10) PHC(5-10)	TW W SS W	PO PH(5-10)	CM CP(5-10)	ACS(10+) NCS(10+) OCS(10+)	CV(5-10) SP(5-10) ST(5-10)	BS RS(10+) NW(10+)
106	Angradī (00690900)	360 0	36	7	P M(5-10) C(5-10)	MCW H(5-10) PHC(5-10)	TW W R SS-W	PO(5-10) PH(5-10)	CM(5-10) CP(5-10)	ACS(10+) NCS(10+) OCS(10+)	CV(10+) SP(10+) ST(10+)	BS(< 5) RS(10+) NW(10+)
107	No 1 Balattari (00691000)	252 0										----- Uninhabited -----
108	No 1 Bhelamari (00691100)	250 0										----- Uninhabited -----
109	No 2 Bhelamari (00691200)	196 0										----- Uninhabited -----
110	Adabari (00691300)	173 0	2,108	338	P(3) M S C(5-10)	PHC FWC H(5-10) MCW(5-10)	TW W SS W	PO PH(< 5)	CM CP(10+)	ACS(10+) NCS(10+) OCS(10+)	CV(5-10) SP(5-10) ST(5-10)	BS RS(10+) NW(10+)
111	Sungarbari (00691400)	204 0	1,649	239	P(2) M S C(5-10)	H(5-10) MCW(5-10) PHC(5-10)	TW W SS W	PO(5-10) PH(5-10)	CM(5-10) CP(5-10)	ACS(10+) NCS(10+) OCS(10+)	CV(5-10) SP(5-10) ST(5-10)	BS(< 5) RS(10+) NW(10+)
112	Goldighala (00691500)	252 0	1,270	200	P(2) M C(5-10)	H(5-10) MCW(5-10) PHC(5-10)	TW W TK SS-TW	PO(5-10) PH(5-10)	CM(5-10) CP(5-10)	ACS(10+) NCS(10+) OCS(10+)	CV(5-10) SP(5-10) ST(5-10)	BS(< 5) RS(10+) NW(10+)
113	No 2 Balattari (00691600)	137 0										----- Uninhabited -----
114	Na Para Pam (00691700)	451 0										----- Uninhabited -----
115	Kaorekharī (00691800)	166 0										----- Uninhabited -----
116	Tilardīa (00691900)	356 0										----- Uninhabited -----
117	Sarusulīa (00692000)	82 0										----- Uninhabited -----
118	Barsulīa (00692100)	191 0										----- Uninhabited -----
119	No 1 Barbala (00692200)	17 0										----- Uninhabited -----

VILLAGE DIRECTORY

Village Directory

Land Use (As on 1999)

14	15	16	17	18	Land use (i.e. area under different types of land use in hectare)**					2	1
					19	20	21	22	23		
Approach to village	Nearest town & distance (in km)	Power supply	News paper/Magazine	Most important commodity manufactured	Forest	Irrigated (by source)	Unirrigated	Culturable waste (including gauchar and groves)	Area not available for cultivation	Name of village	Serial number
PR MR	Nalbari (24)	ED EO	N M	-	-	-	242.2	113.8	30.7	Loharkhatha	105
PR MR	Nalbari (34)	ED	-	-	-	-	267.7	40.2	52.4	Angradi	106
	----- Uninhabited -----				-	-	-	-	-	No 1 Balattari	107
	----- Uninhabited -----				-	-	-	-	-	No.1.Bhelamari	108
	----- Uninhabited -----				-	-	-	-	-	No.2.Bhelamari	109
PR MR	Nalbari (24)	ED EO	N M	-	-	-	80.0	83.0	10.2	Adabari	110
PR MR	Nalbari (26)	ED EO	N M	-	-	-	84.0	100.1	20.1	Sungarbari	111
PR MR	Nalbari (26)	ED	N M	-	-	-	171.8	53.6	26.8	Goldighala	112
	----- Uninhabited -----				-	-	-	-	-	No 2 Balattari	113
	----- Uninhabited -----				-	-	-	-	-	Na Para Pam	114
	----- Uninhabited -----				-	-	-	-	-	Kaorekhaiti	115
	----- Uninhabited -----				-	-	-	-	-	Tilardia	116
	----- Uninhabited -----				-	-	-	-	-	Sarusulia	117
	----- Uninhabited -----				-	-	-	-	-	Barsulia	118
	----- Uninhabited -----				-	-	-	-	-	No 1 Barbala	119

DISTRICT CENSUS HANDBOOK NALBARI

Census of India 2001 -

Amenities and

Serial number	Name of village & Location code	Total area of the village (in hectare)	Total population (2001 Census)	Number of households (2001 Census)	Amenities available (if not available within the village, a dash (-) is shown in the column and next to it in brackets the distance in broad ranges viz < 5 kms , 5-10 kms and 10+ kms of the nearest place where the facility is available is given)								
					Educational	Medical	Drinking water	Post, telegraph and telephone	Commercial and co-operative banks	Agricultural, non-agricultural and other credit societies	Recreational & cultural facilities (Cinema/ Video hall, Sports club, Stadium/Auditorium)	Communications (Bus service, railway station, waterway)	
1	2	3	4	5	6	7	8	9	10	11	12	13	
120	No 2 Barbala (00692300)	36 0			----- Unnhabited -----								
121	No 3 Barbala (00692400)	175 0	95	16	P(5-10) M(5-10) C(5-10)	H(5-10) MCW(5-10) PHC(5-10)	TW R SS- TW	PO(5-10) PH(5-10)	CM(5-10) CP(5-10)	ACS(10+) NCS(10+) OCS(10+)	CV(5-10) SP(5-10) ST(5-10)	BS(5-10) RS(10+) NW(10+)	
122	No 4 Barbala (00692500)	175 0	565	108	P(5-10) M(5-10) C(5-10)	H(5-10) MCW(5-10) PHC(5-10)	TW W SS TW	PO(5-10) PH(5-10)	CM(< 5) CP(< 5)	ACS(10+) NCS(10+) OCS(10+)	CV(5-10) SP(5-10) ST(5-10)	BS(5-10) RS(10+) NW(10+)	
123	No 5 Barbala (00692600)	2,464 0			----- Unnhabited -----								
124	Kurhamari (00692700)	2,462 0	18,615	3,019	P M(5-10) C(5-10)	H(5-10) MCW(5-10) PHC(5-10)	TW W R SS-TW	PO(5-10) PH(5-10)	CM(10+) CP(10+)	ACS(10+) NCS(10+) OCS(10+)	CV(< 5) SP(5-10) ST(5-10)	BS(< 5) RS(5-10) NW(5-10)	
<b>Block Total</b>					34270.0	163186	27848	P(174) M(63) S(32) PUC(2) C(2) O(8)	H(3) D(3) MCW(6) CWC(11) HC(2) PHC(5) PHS(6) FWC CHW	T(30) W(82) TK(3) HP(13) TW(94) R(28) L S	PO(31) TO PTO CM(6) PH(2)	CV SP	BS(38) NW(6)

VILLAGE DIRECTORY

Village Directory  
Land Use (As on 1999)

14	15	16	17	18	Land use (i.e. area under different types of land use in hectare)**					2	1	
					19	20	21	22	23			
Approach to village	Nearest town & distance (in km)	Power supply	News paper/Magazine	Most important commodity manufactured	Forest	Irrigated (by source)	Unirrigated	Culturable waste (including gauchar and groves)	Area not available for cultivation	Name of village	Serial number	
					----- Uninhabited -----	-	-	-	-	No 2 Barbala	120	
MR	Nalbari (33)	-	-	-	-	-	133.9	20.1	21.3	No 3 Barbala	121	
MR NR	Nalbari (28)	-	-	-	-	R(22.0) T(22.0)	111.9	20.1	21.2	No 4 Barbala	122	
					----- Uninhabited -----	6.7	-	1403.0	447.0	207.0	No 5 Barbala	123
MR	Nalbari (30)	-	-	-	-	-	-	-	-	Kurihamari	124	
PR(36) MR(96) ) FP(5) NR(4) NW(6)			ED(70) EAG(33) ) N(73) M(71) EO(12)			R(2843.33) T(2843.33) 7.1	14555.6	5403.8	2018.9			





---

---

**Village Directory Barbhag CD Block**

---

---



**VILLAGE AND TOWN DIRECTORY**

**Name of the District : Nalbari**

Serial number	Name of village	2001 Census location code number	1991 Census location code number
1	2	3	4

**Name of CD Block: Barbhag**

**Name of Sub-Dist: 0006**

1	Ada		
1	Arangmow	00697000	060080004000400043
2	Arikuchi	00696000	060080004000400033
3	Athgharia	00694800	060080004000400021
4	Bajali Udaypur	00692800	060080004000400001
5	Bala	00695800	060080004000400031
6	Bangalmur	00694000	060080004000400013
7	Bar Barara	00693800	060080004000400011
8	Barbukia	00697300	060080004000400046
9	Bargacha (Bargarh)	00697800	060080007000700068
10	Bari Datara	00693000	060080004000400003
11	Barkulhati	00694600	060080004000400019
12	Barkuriha	00695600	060080004000400029
13	Barsimaliya	00697200	060080004000400045
14	Baushi Udaypur	00692900	060080004000400002
15	Bezkuhi	00696400	060080004000400037
16	Bhabanipur	00696200	060080004000400035
17	Dhaniagog (Dhanigog)	00694100	060080004000400014
18	Ding Dingi	00695500	060080004000400028
19	Dokoha	00697400	060080004000400047
20	Jugarbari	00696300	060080004000400036
21	Jugarkuchi	00693300	060080004000400006
22	Kahikuchi	00696500	060080004000400038
23	Kalag	00694500	060080004000400018
24	Kana	00696600	060080004000400039
25	Katpuha	00695900	060080004000400032
26	Khudra Dingdingi	00695300	060080004000400026

**Name of the District : Nalbari**

Serial number	Name of village	2001 Census location code number	1991 Census location code number
1	2	3	4

**Name of CD Block: Barbhag**

**Name of Sub-Dist: 0006**

27	Khudra Kulhati	00693900	060080004000400012
28	Kmarkuchi	00695200	060080004000400025
29	Kotalkuchi	00697100	060080004000400044
30	Marowa	00695700	060080004000400030
31	Maura	00694400	060080004000400017
32	Nakheti	00696800	060080004000400041
33	Nonoi	00693100	060080004000400004
34	Pajipar	00693400	060080004000400007
35	Panbari	00693700	060080004000400010
36	Pandula	00694900	060080004000400022
37	Porakuchi	00695400	060080004000400027
38	Raimadha	00695100	060080004000400024
39	Ranakuchi	00694700	060080004000400020
40	Ratkuchi	00696900	060080004000400042
41	Samarkuchi (Chamankuchi)	00697600	060080007000700066
42	Sanekuchi	00697500	060080007000700065
43	Saru Barara	00693200	060080004000400005
44	Simaliya	00694300	060080004000400016
45	Sonkani	00693600	060080004000400009
46	Sonkuriha No.1.	00693500	060080004000400008
47	Sonkuriha No.2.	00694200	060080004000400015
48	Tarmatha	00696100	060080004000400034
49	Ukhura	00695000	060080004000400023
50	Ulabari	00696700	060080004000400040
51	Uttarkuchi	00697700	060080007000700067

Census of India 2001 -  
Amenities and

Serial number	Name of village & Location code	Total area of the village (in hectare)	Total population (2001 Census)	Number of households (2001 Census)	Amenities available (if not available within the village, a dash (-) is shown in the column and next to it in brackets the distance in broad ranges viz < 5 kms , 5-10 kms and 10+ kms of the nearest place where the facility is available is given)							
					Educational	Medical	Drinking water	Post, telegraph and telephone	Commercial and co-operative banks	Agricultural, non-agricultural and other credit societies	Recreational & cultural facilities (Cinema/ Video hall, Sports club, Stadium/Auditorium)	Communications (Bus service, railway station, waterway)
1	2	3	4	5	6	7	8	9	10	11	12	13
<b>CD Block: Barbhag (0008)</b>												
1	Bajali Udaypur (00692800)	115 0	729	122	P(2) M C(10+)	H(10+) MCW(10+) PHC(10+)	HP TW SS-TW	PO(10+) PH(10+)	CM(10+) CP(10+)	ACS(10+) NCS(10+) OCS(10+)	CV(10+) SP(10+) ST(10+)	BS(< 5) RS(10+) NW(10+)
2	Baushi Udaypur (00692900)	22 0	393	68	P M(5-10) C(10+)	H(10+) MCW(10+) PHC(10+)	TW TK SS-TW	PO(10+) PH(10+)	CM(10+) CP(10+)	ACS(10+) NCS(10+) OCS(10+)	CV(10+) SP(10+) ST(10+)	BS(10+) RS(10+) NW(10+)
3	Bari Datara (00693000)	85 0	1,049	186	P(3) PUC M(< 5) C(10+)	H(5-10) MCW(5-10) PHC(5-10)	TW TK SS-TW	PO PH	CM(5-10) CP(5-10)	ACS(10+) NCS(10+) OCS(10+)	CV(10+) SP(10+) ST(10+)	BS RS(10+) NW(10+)
4	Nonoi (00693100)	66 0	484	90	P M(5-10) C(10+)	H(10+) MCW(10+) PHC(10+)	TW TK SS-TW	PO(< 5) PH(10+)	CM(10+) CP(10+)	ACS(10+) NCS(10+) OCS(10+)	CV(10+) SP(10+) ST(10+)	BS(< 5) RS(10+) NW(10+)
5	Saru Barara (00693200)	26 0	238	46	P M(< 5) C(10+)	H(5-10) MCW(5-10) PHC(5-10)	HP TW W SS-W	PO(< 5) PH(10+)	CM(10+) CP(10+)	ACS(10+) NCS(10+) OCS(10+)	CV(10+) SP(10+) ST(10+)	BS(< 5) RS(10+) NW(10+)
6	Jugarkuchi (00693300)	23 0	261	44	P M(5-10) C(10+)	H(10+) MCW(5-10) PHC(5-10)	TW TK SS-TW	PO(< 5) PH(10+)	CM(10+) CP(10+)	ACS(10+) NCS(10+) OCS(10+)	CV(10+) SP(10+) ST(10+)	BS(< 5) RS(10+) NW(10+)
7	Pajipar (00693400)	24 0	122	19	P M(5-10) C(10+)	H(10+) MCW(10+) PHC(5-10)	TW TK SS-TK	PO(< 5) PH(5-10)	CM(< 5) CP(10+)	ACS(10+) NCS(10+) OCS(10+)	CV(5-10) SP(5-10) ST(5-10)	BS(< 5) RS(10+) NW(10+)
8	Sonkurha No 1 (00693500)	29 0	116	19	P(< 5) M(5-10) C(< 5)	H(10+) MCW(10+) PHC(5-10)	TW SS- TW	PO(< 5) PH(< 5)	CM(< 5) CP(10+)	ACS(10+) NCS(10+) OCS(10+)	CV(10+) SP(10+) ST(10+)	BS(< 5) RS(10+) NW(10+)
9	Sonkani (00693600)	143 0	1,221	176	P M C(10+)	H(10+) MCW(5-10) PHC(5-10)	TW SS- TW	PO(< 5) PH(< 5)	CM(< 5) CP(10+)	ACS(10+) NCS(10+) OCS(10+)	CV(10+) SP(10+) ST(10+)	BS(< 5) RS(10+) NW(10+)

VILLAGE DIRECTORY

**Village Directory**  
**Land Use (As on 1999)**

14	15	16	17	18	Land use (i.e. area under different types of land use in hectare)**					2	1
					19	20	21	22	23		
Approach to village	Nearest town & distance (in km)	Power supply	News paper/Magazine	Most important commodity manufactured	Forest	Irrigated (by source)	Unirrigated	Culturable waste (including gauchar and groves)	Area not available for cultivation	Name of village	Serial number

MR	Nalbari (12)	ED	N M	-	-	-	20 1	-	5 4	Bajali Udaypur	1
MR	Nalbari (13)	ED	N M	-	-	-	-	-	5 0	Baushi Udaypur	2
MR	Nalbari (12)	ED	N M	-	-	-	6 7	-	2 0	Bari Datarā	3
PR MR	Nalbari (12)	ED	N M	-	-	-	16 1	-	3 4	Nonoi	4
MR	Nalbari (12)	ED	N M	-	-	-	-	-	-	Saru Barara	5
PR MR	Nalbari (11)	ED	N M	-	-	-	-	-	-	Jugarkuchi	6
PR MR	Nalbari (10)	ED	N M	-	-	-	-	-	-	Pajpar	7
PR MR	Nalbari (10)	ED	N M	-	-	-	-	-	-	Sonkurtha No 1	8
PR MR	Nalbari (12)	ED	N M	-	-	-	-	-	-	Sonkanī	9

Census of India 2001 -  
Amenities and

Serial number	Name of village & Location code	Total area of the village (in hectare)	Total population (2001 Census)	Number of households (2001 Census)	Amenities available (if not available within the village, a dash (-) is shown in the column and next to it in brackets the distance in broad ranges viz < 5 kms, 5-10 kms and 10+ kms of the nearest place where the facility is available is given)								
					Educational	Medical	Drinking water	Post, telegraph and telephone	Commercial and co-operative banks	Agricultural, non-agricultural and other credit societies	Recreational & cultural facilities (Cinema/ Video hall, Sports club, Stadium/Auditorium)	Communications (Bus service, railway station, waterway)	
1	2	3	4	5	6	7	8	9	10	11	12	13	
10	Panbari (00693700)	14 0	85	14	P M(< 5) C(< 5)	H(10+) MCW(10+) PHC(5-10)	TW TK SS-TW	PO(< 5) PH(10+)	CM(< 5) CP(10+)	ACS(10+) NCS(10+) OCS(10+)	CV(10+) SP(10+) ST(10+)	BS(< 5) RS(10+) NW(10+)	
11	Bar Barara (00693800)	41 0	233	39	P M(< 5) C(5-10)	H(10+) MCW(10+) PHC(10+)	TW TK SS-TW	PO(< 5) PH(10+)	CM(5-10) CP(10+)	ACS(10+) NCS(10+) OCS(10+)	CV(10+) SP(10+) ST(10+)	BS(< 5) RS(10+) NW(10+)	
12	Khudra Kulhati (00693900)	65 0	697	122	P M S C(10+)	H(10+) MCW(10+) PHC(< 5)	TW SS- TW	PO(< 5) PH(< 5)	CM(< 5) CP(10+)	ACS(10+) NCS(10+) OCS(10+)	CV(10+) SP(10+) ST(10+)	BS(< 5) RS(10+) NW(10+)	
13	Bangalmur (00694000)	66 0	638	119	P(3) M C(10+)	H(< 5) MCW(10+) PHC(10+)	TW TK SS-TW	PO(< 5) PH(10+)	CM(< 5) CP(10+)	ACS(10+) NCS(10+) OCS(10+)	CV(10+) SP(10+) ST(10+)	BS(< 5) RS(10+) NW(10+)	
14	Dhaniagog (Dhaniagog) (00694100)	63 0	265	41	P M(5-10) C(10+)	H(10+) MCW(10+) PHC(< 5)	TW R SS R	PO(< 5) PH(10+)	CM(5-10) CP(10+)	ACS(10+) NCS(10+) OCS(10+)	CV(10+) SP(10+) ST(10+)	BS(< 5) RS(10+) NW(10+)	
15	Sonkurha No 2 (00694200)	127 0	566	101	P(2) M S C(10+)	H(5-10) MCW(5-10) PHC(< 5)	HP TW R SS-HP	PO(< 5) PH(5-10)	CM(< 5) CP(10+)	ACS(10+) NCS(10+) OCS(10+)	CV(10+) SP(10+) ST(10+)	BS(< 5) RS(5-10) NW(10+)	
16	Simaliya (00694300)	121 0	1,103	174	P M C(5-10)	H(10+) MCW(10+) PHC(< 5)	HP TW SS-TW	PO(< 5) PH(10+)	CM(< 5) CP(10+)	ACS(10+) NCS(10+) OCS(10+)	CV(10+) SP(10+) ST(10+)	BS(< 5) RS(10+) NW(10+)	
17	Maura (00694400)	86 0	1,140	183	P(2) M S C(10+)	H(< 5) MCW(< 5) PHC(< 5)	TW TK SS-TW	PO(< 5) PH(< 5)	CM(< 5) CP(5-10)	ACS(10+) NCS(10+) OCS(10+)	CV(10+) SP(10+) ST(10+)	BS(< 5) RS(10+) NW(10+)	
18	Kalag (00694500)	170 0	2,090	379	P(4) M S PUC C	H PHC MCW(5-10)	T HP TW TK SS-T	PO PH(4)	CM CP(10+)	ACS(10+) NCS(10+) OCS(5-10)	CV(10+) SP(10+) ST(10+)	BS(< 5) RS(10+) NW(10+)	

VILLAGE DIRECTORY

**Village Directory**  
**Land Use (As on 1999)**

Approach to village	Nearest town & distance (in km)	Power supply	News paper/Magazine	Most important commodity manufactured	Land use (i.e. area under different types of land use in hectare)**					Name of village	Serial number
					Forest	Irrigated (by source)	Unirrigated	Culturable waste (including gauchar and groves)	Area not available for cultivation		
14	15	16	17	18	19	20	21	22	23	2	1
MR	Nalbari (13)	ED	N M	-	-	-	-	-	-	Panbari	10
PR MR	Nalbari (12)	ED	N M	-	-	-	-	-	-	Bar Barara	11
MR	Nalbari (12)	ED	N M	-	-	-	-	-	-	Khudra Kulhati	12
PR MR	Nalbari (12)	ED	N M	-	-	-	-	-	-	Bangalmur	13
MR	Nalbari (10)	ED	N M	-	-	-	-	-	-	Dhaniagog (Dhanagog)	14
MR	Nalbari (10)	ED	N M	-	-	-	-	-	-	Sonkurha No 2	15
MR	Nalbari (14)	ED	N M	-	-	-	-	-	-	Simaliya	16
PR MR	Nalbari (12)	ED	N M	-	-	-	-	-	-	Maura	17
PR MR	Nalbari (13)	ED	N M	-	-	-	-	-	-	Kalag	18

Census of India 2001 -  
Amenities and

Serial number	Name of village & Location code	Total area of the village (in hectare)	Total population (2001 Census)	Number of households (2001 Census)	Amenities available (if not available within the village, a dash (-) is shown in the column and next to it in brackets the distance in broad ranges viz < 5 kms , 5-10 kms and 10+ kms of the nearest place where the facility is available is given)							
					Educational	Medical	Drinking water	Post, telegraph and telephone	Commercial and co-operative banks	Agricultural, non-agricultural and other credit societies	Recreational & cultural facilities (Cinema/ Video hall, Sports club, Stadium/Auditorium)	Communications (Bus service, railway station, waterway)
1	2	3	4	5	6	7	8	9	10	11	12	13
19	Barkulhati (00694600)	104 0	1,058	193	P M S C(10+)	CWC H(10+) MCW(5-10) PHC(< 5)	TW SS- TW	PO(< 5) PH(10+)	CM(< 5) CP(5-10)	ACS(5-10) NCS(5-10) OCS(5-10)	CV(5-10) SP(5-10) ST(10+)	BS(10+) RS(10+) NW(10+)
20	Ranakuchi (00694700)	180 0	2,012	352	P M S C(5 10)	H(< 5) MCW(5-10) PHC(< 5)	TW TK SS-TW	PO PH(5- 10)	CM(< 5) CP(10+)	ACS(10+) NCS(10+) OCS(10+)	CV(10+) SP(10+) ST(10+)	BS RS(10+) NW(10+)
21	Athgharia (00694800)	78 0	672	118	P(2) M(< 5) C(5-10)	H(< 5) MCW(5-10) PHC(< 5)	TW TK SS-TW	PO PH(5- 10)	CM(5-10) CP(5-10)	ACS(5-10) NCS(5-10) OCS(5-10)	CV(5-10) SP(5-10) ST(5-10)	BS RS(5- 10) NW(10+)
22	Pandula (00694900)	83 0	918	157	P(2) M(< 5) C(5-10)	H(< 5) MCW(5-10) PHC(< 5)	TW TK SS-TW	PO PH(< 5)	CM CP(5- 10)	ACS(10+) NCS(10+) OCS(10+)	CV(10+) SP(10+) ST(10+)	BS RS(10+) NW(10+)
23	Ukhura (00695000)	43 0	809	119	P M(5-10) C(10+)	H(< 5) MCW(5-10) PHC(< 5)	TW SS- TW	PO(< 5) PH(< 5)	CM(< 5) CP(< 5)	ACS(10+) NCS(10+) OCS(10+)	CV(10+) SP(10+) ST(10+)	BS RS(5- 10) NW(10+)
24	Ramadha (00695100)	73 0	2,346	390	P M(5-10) C(5-10)	H(< 5) MCW(5-10) PHC(< 5)	TW TK SS-TW	PO(< 5) PH(< 5)	CM(< 5) CP(< 5)	ACS(10+) NCS(10+) OCS(10+)	CV(10+) SP(10+) ST(10+)	BS RS(10+) NW(10+)
25	Kmarkuchi (00695200)	192 0	2,075	375	P(2) M S C(10+)	CWC PHC H(10+) MCW(5-10)	T TW SS- T	PO PH(10)	CM(< 5) CP(10+)	ACS(10+) NCS(10+) OCS(10+)	CV(10+) SP(10+) ST(10+)	BS RS(10+) NW(10+)
26	Khudra Dingdingi (00695300)	82 0	1,076	189	P M C(5- 10)	H(10+) MCW(10+) PHC(< 5)	HP TW SS-TW	PO(< 5) PH(< 5)	CM(< 5) CP(5-10)	ACS(10+) NCS(10+) OCS(10+)	CV(10+) SP(10+) ST(10+)	BS RS(10+) NW(10+)
27	Porakuchi (00695400)	119 0	898	152	P(2) M C(5-10)	H(10+) MCW(10+) PHC(< 5)	TW TK R SS- TW	PO(< 5) PH(< 5)	CM(< 5) CP(10+)	ACS(10+) NCS(10+) OCS(10+)	CV(10+) SP(10+) ST(10+)	BS(< 5) RS(10+) NW(10+)
28	Ding Dingi (00695500)	88 0	925	142	P M(5-10) C(10+)	H(10+) MCW(10+) PHC(< 5)	TW TK R SS- TW	PO(< 5) PH(10+)	CM(< 5) CP(10+)	ACS(10+) NCS(10+) OCS(10+)	CV(10+) SP(10+) ST(10+)	BS(< 5) RS(10+) NW(10+)



VILLAGE DIRECTORY

**Village Directory**  
**Land Use (As on 1999)**

Approach to village	Nearest town & distance (in km)	Power supply	News paper/Magazine	Most important commodity manufactured	Land use (i.e. area under different types of land use in hectare)**					Name of village	Serial number
					Forest	Irrigated (by source)	Unirrigated	Culturable waste (including gauchar and groves)	Area not available for cultivation		
14	15	16	17	18	19	20	21	22	23	2	1
PR MR	Nalbari (10)	ED	N M	-	-	-	-	-	-	Barkulhati	19
PR MR	Nalbari (13)	ED	N M	-	-	-	-	-	-	Ranakuchi	20
MR	Nalbari (9)	ED	N M	-	-	-	-	-	-	Athgharia	21
PR MR	Nalbari (15)	ED	N M	-	-	-	-	-	-	Pandula	22
PR MR	Nalbari (12)	ED	N M	-	-	-	-	-	-	Ukhura	23
PR MR	Nalbari (15)	ED	N M	-	-	-	-	-	-	Raimadha	24
PR MR	Nalbari (15)	ED	N M	-	-	-	-	-	-	Kmarkuchi	25
PR MR	Nalbari (12)	ED	N M	-	-	-	-	-	-	Khudra Dungdingi	26
MR	Nalbari (11)	ED	N M	-	-	-	-	-	-	Porakuchi	27
MR	Nalbari (11)	ED	N M	-	-	-	-	-	-	Ding Dingi	28

Census of India 2001 -  
Amenities and

Serial number	Name of village & Location code	Total area of the village (in hectare)	Total population (2001 Census)	Number of households (2001 Census)	Amenities available (if not available within the village, a dash (-) is shown in the column and next to it in brackets the distance in broad ranges viz < 5 kms , 5-10 kms and 10+ kms of the nearest place where the facility is available is given)								
					Educational	Medical	Drinking water	Post, telegraph and telephone	Commercial and co-operative banks	Agricultural, non-agricultural and other credit societies	Recreational & cultural facilities (Cinema/ Video hall, Sports club, Stadium/Auditorium)	Communications (Bus service, railway station, waterway)	
1	2	3	4	5	6	7	8	9	10	11	12	13	
29	Barkurtha (00695600)	180 0	2,906	489	P(3) M S C(5-10)	H MCW(10+) PHC(10+)	T HP TW TK SS-T	PO PH(10)	- CM(< 5) CP(5-10)	ACS(5-10) NCS(5-10) OCS(5-10)	CV(5-10) SP(5-10) ST(5-10)	BS RS(5-10) NW(5-10)	
30	Marowa (00695700)	164 0	4,157	713	P(3) M(2) S PUC C(5-10)	D PHS H(5-10) MCW(10+) PHC(< 5)	T HP TW W TK SS-T	PO PH(25)	CM CP(5-10) 10)	ACS(5-10) NCS(5-10) OCS(5-10)	CV(5-10) SP(5-10) ST(5-10)	BS NW RS(5-10)	
31	Bala (00695800)	95 0	1,239	229	P(2) M C(10+)	H(10+) MCW(10+) PHC(< 5)	HP TW SS-TW	PO PH(10+)	CM(< 5) CP(10+)	ACS(10+) NCS(10+) OCS(10+)	CV(10+) SP(10+) ST(10+)	BS(< 5) RS(10+) NW(10+)	
32	Katpuha (00695900)	224 0	1,821	278	P(2) M(2) C(5-10)	H(10+) MCW(10+) PHC(< 5)	TW SS- TW	PO(< 5) PH(5-10)	CM(< 5) CP(10+)	ACS(10+) NCS(10+) OCS(10+)	CV(10+) SP(10+) ST(10+)	BS RS(10+) NW(10+)	
33	Ankuchi (00696000)	152 0	1,818	301	P(2) M S C(< 5)	H(10+) MCW(10+) PHC(< 5)	T HP TW SS-T	PO PH(7)	CM(< 5) CP(10+)	ACS(10+) NCS(10+) OCS(10+)	CV(10+) SP(10+) ST(10+)	BS RS(10+) NW(10+)	
34	Tarmatha (00696100)	167 0	2,152	348	P(2) M C(5-10)	H(10+) MCW(10+) PHC(< 5)	TW SS- TW	PO(< 5) PH(5-10)	CM(< 5) CP(10+)	ACS(10+) NCS(10+) OCS(10+)	CV(10+) SP(10+) ST(10+)	BS RS(10+) NW(10+)	
35	Bhabanipur (00696200)	112 0	349	50	P M(5-10) C(10+)	H(10+) MCW(10+) PHC(< 5)	TW TK SS-TW	PO(< 5) PH(< 5)	CM(10+) CP(10+)	ACS(10+) NCS(10+) OCS(10+)	CV(10+) SP(10+) ST(10+)	BS(< 5) RS(10+) NW(10+)	
36	Jugarbari (00696300)	286 0	399	85	P M(5-10) C(10+)	H(10+) MCW(10+) PHC(< 5)	HP TW TK SS- TW	PO(< 5) PH(< 5)	CM(10+) CP(10+)	ACS(10+) NCS(10+) OCS(10+)	CV(10+) SP(10+) ST(10+)	BS(< 5) RS(10+) NW(10+)	
37	Bezkuhi (00696400)	257 0	1,187	223	P(2) M(< 5) C(5-10)	H(10+) MCW(5-10) PHC(< 5)	TW W SS-TW	PO PH(10+)	CM(10+) CP(10+)	ACS(10+) NCS(10+) OCS(10+)	CV(10+) SP(10+) ST(10+)	BS RS(10+) NW(10+)	

VILLAGE DIRECTORY

**Village Directory**  
**Land Use (As on 1999)**

14	15	16	17	18	Land use (i.e. area under different types of land use in hectare)**					2	1
					19	20	21	22	23		
Approach to village	Nearest town & distance (in km)	Power supply	News paper/Magazine	Most important commodity manufactured	Forest	Irrigated (by source)	Unirrigated	Culturable waste (including gauchar and groves)	Area not available for cultivation	Name of village	Serial number
PR MR	Nalbari (10)	ED	N M	-	-	-	-	-	-	Barkurha	29
PR MR NW	Nalbari (10)	ED	N M	-	-	R(64 0) T(64 0)	-	-	-	Marowa	30
MR	Nalbari (15)	ED	N M	-	-	-	-	-	-	Bala	31
PR MR	Nalbari (15)	ED	N M	-	-	-	-	-	-	Katpuha	32
PR MR	Nalbari (12)	ED	N M	-	-	-	-	-	-	Arikuchi	33
MR	Nalbari (13)	ED	N M	-	-	-	-	-	-	Tarmatha	34
MR	Nalbari (15)	ED	N M	-	-	-	-	-	-	Bhabanipur	35
MR	Nalbari (20)	ED	N M	-	-	-	-	-	-	Jugarbari	36
MR	Nalbari (14)	ED	N M	-	-	-	-	-	-	Bezkuhi	37

Census of India 2001 -  
Amenities and

Serial number	Name of village & Location code	Total area of the village (in hectare)	Total population (2001 Census)	Number of households (2001 Census)	Amenities available (if not available within the village, a dash (-) is shown in the column and next to it in brackets the distance in broad ranges viz < 5 kms , 5-10 kms and 10+ kms of the nearest place where the facility is available is given)								
					Educational	Medical	Drinking water	Post, telegraph and telephone	Commercial and co-operative banks	Agricultural, non-agricultural and other credit societies	Recreational & cultural facilities (Cinema/ Video hall, Sports club, Stadium/Auditorium)	Communications (Bus service, railway station, waterway)	
38	Kahikuchi (00696500)	152 0	95	28	P M(5-10) C(10+)	H(10+) MCW(5-10) PHC(< 5)	TW TK SS-TW	PO(< 5) PH(10+)	CM(< 5) CP(10+)	ACS(10+) NCS(10+) OCS(10+)	CV(10+) SP(10+) ST(10+)	BS(< 5) RS(10+) NW(10+)	
39	Kana (00696600)	874 0	4,346	689	P(6) M S C(10+)	H(10+) MCW(10+) PHC(10+)	T HP TW W SS-T	PO PH(12)	CM CP(10+)	ACS(10+) NCS(10+) OCS(10+)	CV(10+) SP(10+) ST(10+)	BS RS(10+) NW(10+)	
40	Ulabari (00696700)	169 0	1,654	292	P(4) M(2) S C(5-10)	H(< 5) MCW(< 5) PHC(< 5)	HP TW W TK SS TW	PO(10+) PH(10+)	CM(< 5) CP(10+)	ACS(10+) NCS(10+) OCS(10+)	CV(10+) SP(10+) ST(10+)	BS(< 5) RS(10+) NW(10+)	
41	Nakheta (00696800)	174 0	1,389	226	P(2) M C(10+)	H(10+) MCW(10+) PHC(< 5)	TW R SS C	PO(< 5) PH(10+)	CM(< 5) CP(10+)	ACS(10+) NCS(10+) OCS(10+)	CV(10+) SP(10+) ST(10+)	BS(< 5) RS(10+) NW(10+)	
42	Ratkuchi (00696900)	166 0	543	90	P M(5-10) C(10+)	H(10+) MCW(10+) PHC(< 5)	TW TK C SS-C	PH PO(< 5)	CM(< 5) CP(10+)	ACS(10+) NCS(10+) OCS(10+)	CV(10+) SP(10+) ST(10+)	BS(< 5) RS(10+) NW(10+)	
43	Arangmow (00697000)	296 0	2,096	340	P(2) M S C(5-10)	H(10+) MCW(10+) PHC(< 5)	TW SS- TW	PO PH(10+)	CM(5-10) CP(10+)	ACS(10+) NCS(10+) OCS(10+)	CV(10+) SP(10+) ST(10+)	BS(< 5) RS(10+) NW(10+)	
44	Kotalkuchi (00697100)	163 0	1,668	278	P(2) M C(10+)	H(10+) MCW(10+) PHC(< 5)	TW SS- TW	PO(< 5) PH(10+)	CM(< 5) CP(10+)	ACS(10+) NCS(10+) OCS(10+)	CV(10+) SP(10+) ST(10+)	BS(< 5) RS(10+) NW(10+)	
45	Barsumaliya (00697200)	173 0	1,282	245	P(2) M(< 5) C(10+)	H(5-10) MCW(5-10) PHC(< 5)	TW SS- TW	PO(< 5) PH(5-10)	CM(5-10) CP(5-10)	ACS(10+) NCS(10+) OCS(10+)	CV(10+) SP(10+) ST(10+)	BS(< 5) RS(10+) NW(10+)	
46	Barbukia (00697300)	272 0	757	120	P(2) M(< 5) C(10+)	H(5-10) MCW(5-10) PHC(5-10)	TW TK SS-TK	PO(5-10) PH(10+)	CM(5-10) CP(10+)	ACS(10+) NCS(10+) OCS(10+)	CV(10+) SP(10+) ST(10+)	BS(< 5) RS(10+) NW(10+)	

VILLAGE DIRECTORY

**Village Directory**  
**Land Use (As on 1999)**

14	15	16	17	18	Land use (i.e. area under different types of land use in hectare)**					2	1
					19	20	21	22	23		
Approach to village	Nearest town & distance (in km)	Power supply	News paper/Magazine	Most important commodity manufactured	Forest	Irrigated (by source)	Unirrigated	Culturable waste (including gauchar and groves)	Area not available for cultivation	Name of village	Serial number
MR	Nalbari (14)	ED	N M	-	-	-	-	-	-	Kahukuchi	38
PR MR	Nalbari (15)	ED	N M	-	-	R(6 7) T(6 7)	133 9	-	7 4	Kana	39
PR MR	Nalbari (15)	ED	N M	-	-	-	-	-	-	Ulabori	40
PR MR	Nalbari (15)	ED	N M	-	-	-	-	-	-	Nakheti	41
MR	Nalbari (20)	ED	N M	-	-	-	-	-	-	Ratkuchi	42
MR	Nalbari (20)	FD	N M	-	-	-	-	-	-	Arangmow	43
MR	Nalbari (20)	ED	N M	-	-	-	-	-	-	Kotalkuchi	44
MR	Nalbari (15)	ED	N M	-	-	-	-	-	-	Barsimalva	45
PR MR	Nalbari (20)	ED	N M	-	-	-	-	-	-	Barbukia	46

**Census of India 2001 - Amenities and**

Serial number	Name of village & Location code	Total area of the village (in hectare)	Total population (2001 Census)	Number of households (2001 Census)	Amenities available (if not available within the village, a dash (-) is shown in the column and next to it in brackets the distance in broad ranges viz < 5 kms , 5-10 kms and 10+ kms of the nearest place where the facility is available is given)								
					Educational	Medical	Drinking water	Post, telegraph and telephone	Commercial and co-operative banks	Agricultural, non-agricultural and other credit societies	Recreational & cultural facilities (Cinema/ Video hall, Sports club, Stadium/Auditorium)	Communications (Bus service, railway station, waterway)	
1	2	3	4	5	6	7	8	9	10	11	12	13	
47	Dokoha (00697400)	254 0	1,234	187	P(3) M S C(10+)	PHS H(5-10) MCW(5-10) PHC(<5)	TW SS- TW	PO PH	- CM(10+) CP(10+)	ACS(10+) NCS(10+) OCS(10+)	CV(10+) SP(10+) ST(10+)	BS RS(10+) NW(10+)	
48	Sanekuchi (00697500)	163 0	1,428	224	P(2) M S C(5-10)	D H(5-10) MCW(5-10) PHC(5-10)	TW TK SS-TK	PO PH(5)	- CM(5-10) CP(5-10)	ACS(10+) NCS(10+) OCS(10+)	CV(10+) SP(10+) ST(10+)	BS RS(10+) NW(10+)	
49	Samarkuchi (Chamankuchi) (00697600)	59 0	581	107	P(2) M S C(5-10)	- H(5-10) MCW(5-10) PHC(5-10)	TW TK SS-TW	- PO(<5) PH(5-10)	- CM(5-10) CP(10+)	ACS(10+) NCS(10+) OCS(10+)	CV(10+) SP(10+) ST(10+)	BS RS(10+) NW(10+)	
50	Uttarkuchi (00697700)	73 0	321	55	P M(5-10) C(10+)	- H(5-10) MCW(5-10) PHC(5-10)	TW TK SS-TK	- PO(<5) PH(5-10)	- CM(5-10) CP(10+)	ACS(10+) NCS(10+) OCS(10+)	CV(10+) SP(10+) ST(10+)	BS RS(10+) NW(10+)	
51	Bargacha (Bargarh) (00697800)	204 0	972	162	P(2) M C(5-10)	- H(5-10) MCW(5-10) PHC(5-10)	TW TK SS-TW	- PO(<5) PH(5-10)	- CM(<5) CP(5-10)	ACS(10+) NCS(10+) OCS(10+)	CV(10+) SP(10+) ST(10+)	BS(<5) RS(10+) NW(10+)	
<b>Block Total</b>					<b>9888</b>	<b>P(91) M(31) S(16) PUC(3) C</b>	<b>H(2) D(2) CWC(2) PHC(2) PHS(2)</b>	<b>T(6) W(5) TK(28) HP(13) TW(51) R(5) C L</b>	<b>PO(15) PH(76)</b>	<b>CM(4)</b>		<b>BS(19) NW(2)</b>	

VILLAGE DIRECTORY

**Village Directory  
Land Use (As on 1999)**

Approach to village	Nearest town & distance (in km)	Power supply	News paper/Magazine	Most important commodity manufactured	Land use (i.e. area under different types of land use in hectare)**					Name of village	Serial number
					Forest	Irrigated (by source)	Unirrigated	Culturable waste (including gauchar and groves)	Area not available for cultivation		
14	15	16	17	18	19	20	21	22	23	2	1

MR Nalbari (25) ED N M - - - - - Dokoha 47

MR Nalbari (20) ED N M - - - - - Sanckuchi 48

MR Nalbari (16) ED N M - - - - - Samarkuchi  
(Chamankuchi) 49

MR Nalbari (20) ED N M - - - - - Uttarkuchi 50

MR Nalbari (20) ED N M - - - - - Bargacha  
(Bargarh) 51

**PR(24)**  
**MR(51)**  
**)**  
**NW(2)**

**ED(51)**  
**)**  
**N(51)**  
**M(51)**

**0.0**  
**R(70.69)**  
**T(70.69)**

**176.7**  
**0.0**  
**23.1**





---

---

**Village Directory Borigog - Banbhag CD Block**

---

---



VILLAGE AND TOWN DIRECTORY

Name of the District Nalbari			
Serial number	Name of village	2001 Census location code number	1991 Census location code number
1	2	3	4

Name of CD Block: Barigog-Banbhag

Name of Sub-Dist:

1	Amora	00698400	060080007000700053
2	Bardhanara No 1	00698500	060080007000700054
3	Bardhanara No 2	00698200	060080007000700051
4	Barigaon	00698000	060080007000700049
5	Barjabari Hatı	00698300	060080007000700052
6	Barkhala	00698900	060080007000700058
7	Chatama	00699000	060080007000700059
8	Datora	00698600	060080007000700055
9	Dehar Kuchi	00699500	060080007000700064
10	Dhurkuchi	00698700	060080007000700056
11	Kısmıt	00699400	060080007000700063
12	Kothora	00697900	060080007000700048
13	Larmabatakuchi	00699100	060080007000700060
14	Narpara	00698100	060080007000700050
15	Purna Kamdev	00699200	060080007000700061
16	Purnadoti Chapara	00699300	060080007000700062
17	Thanpatkuchi	00698800	060080007000700057

Name of Sub-Dist: 0008

1	Akna	00714400	060030007000700050
2	Arora (Arra)	00711600	060030007000700022
3	Baghmara	00715900	060030007000700065
4	Balpara	00712100	060030007000700027
5	Balitara No 1	00710000	060030007000700006
6	Balitara No 2	00710100	060030007000700007
7	Balitara No 3	00710200	060030007000700008
8	Balitara No 4	00710300	060030007000700009
9	Bangaon	00710800	060030007000700014
10	Bar Bistupur	00713300	060030007000700039
11	Barajal	00714300	060030007000700049
12	Baralkuchi	00711200	060030007000700018
13	Barbhag Nalbarı	00712300	060030007000700029
14	Barghopa	00712700	060030007000700033
15	Bhadra Bangal	00711800	060030007000700024
16	Bhanukuchi	00716500	060030007000700071
17	Bhutha Mahal	00714100	060030007000700047
18	Bilpar	00715700	060030007000700063
19	Bururi	00715400	060030007000700060
20	Chenikuchi	00716300	060030007000700069
21	Choto Alliya	00711000	060030007000700016
22	Ciling	00716900	060030007000700075
23	Dalbarı Kanıha	00714000	060030007000700046
24	Dihjari	00713900	060030007000700045
25	Dolua	00715000	060030007000700056
26	Gatıyan	00716400	060030007000700070
27	Ghohkuchi Gathiakuchi	00713600	060030007000700042
28	Ghongar Kuchi (Bhongharkuchi)	00714700	060030007000700053
29	Gorguri	00711500	060030007000700021
30	Guakuchi (Ghyakuchi)	00716600	060030007000700072

Name of the District Nalbari			
Serial number	Name of village	2001 Census location code number	1991 Census location code number
1	2	3	4

Name of CD Block: Barigog-Banbhag

Name of Sub-Dist: 0008

31	Hablakha (Halelukha)	00713100	060030007000700037
32	Hahdali (Haholgılı)	00709600	060030007000700002
33	Jab-Jab Kuchi	00713800	060030007000700044
34	Jugurkuchi Sripur	00713700	060030007000700043
35	Katakiya (Katırkiya)	00715800	060030007000700064
36	Katurıya	00715200	060030007000700058
37	Kayajeni (Kanyaguri)	00715500	060030007000700061
38	Kayakuchi	00714900	060030007000700055
39	Keherua	00712600	060030007000700032
40	Khatkuchi	00712200	060030007000700028
41	Khudra Bistupur	00713500	060030007000700041
42	Kundar Gaon	00717000	060030007000700076
43	Kundargaon Jaberihati (Jubrihati)	00717200	060030007000700078
44	Madhapur	00710900	060030007000700015
45	Majorbarı	00714800	060030007000700054
46	Mayusiral	00710700	060030007000700013
47	Nagaon	00709500	060030007000700001
48	Naharbarı	00709700	060030007000700003
49	Namati	00711100	060030007000700017
50	Narayangaon	00711400	060030007000700020
51	Narıkuchi	00715300	060030007000700059
52	Nilpur	00713200	060030007000700038
53	Nimualatıma No 1	00716800	060030007000700074
54	Niz-Barigog)	00716700	060030007000700073
55	Niz-Barsiral	00710600	060030007000700012
56	Niz-Kh-Agta	00715600	060030007000700062
57	No 1 Sagarkuchi	00712900	060030007000700035
58	No 2 Nimualatıma	00717100	060030007000700077
59	No 2 Sagarkuchi	00712800	060030007000700034
60	No 3 Sagarkuchi	00712400	060030007000700030
61	No 4 Sagarkuchi	00712500	060030007000700031
62	Pachim Nalbarı	00713000	060030007000700036
63	Paisara	00716000	060030007000700066
64	Panbarı	00714200	060030007000700048
65	Panımazkuchi	00711900	060030007000700025
66	Patkata	00716200	060030007000700068
67	Pohar Kowhiya (Pahar Kowhiya)	00714600	060030007000700052
68	Pub-Barsiral	00711700	060030007000700023
69	Rampur Agagara	00714500	060030007000700051
70	Rangafalı (Rangbalı)	00709800	060030007000700004
71	Sahanbistupur	00713400	060030007000700040
72	Sankuriha	00712000	060030007000700026
73	Satabarı	00710400	060030007000700010
74	Sathamou	00715100	060030007000700057
75	Satra	00716100	060030007000700067
76	Tinipukhuri	00711300	060030007000700019
77	Uttarbar Siral	00710500	060030007000700011
78	Velamari (Bhatumari)	00709900	060030007000700005

Census of India 2001 -  
Amenities and

Serial number	Name of village & Location code	Total area of the village (in hectare)	Total population (2001 Census)	Number of households (2001 Census)	Amenities available (if not available within the village, a dash (-) is shown in the column and next to it in brackets the distance in broad ranges viz < 5 kms , 5-10 kms and 10+ kms of the nearest place where the facility is available is given)								
					Educational	Medical	Drinking water	Post, telegraph and telephone	Commercial and co-operative banks	Agricultural, non-agricultural and other credit societies	Recreational & cultural facilities (Cinema/ Video hall, Sports club, Stadium/Auditorium)	Communications (Bus service, railway station, waterway)	
1	2	3	4	5	6	7	8	9	10	11	12	13	
1	Kothora (00697900)	89 0	1,097	180	P(3) M C(10+)	H(5-10) MCW(5-10) PHC(5-10)	HP TW TK SS-HP	PO(< 5) PH(< 5)	CM(5-10) CP(5-10)	ACS(10+) NCS(10+) OCS(10+)	CV(10+) SP(10+) ST(10+)	BS RS(10+) NW(10+)	
2	Barigaon (00698000)	95 0	721	111	P(6) M(5-10) C(10+)	H(5-10) MCW(5-10) PHC(5-10)	TW SS-TW	PO PH(< 5)	CM(5-10) CP(10+)	ACS(10+) NCS(10+) OCS(10+)	CV(10+) SP(10+) ST(10+)	BS(< 5) RS(10+) NW(10+)	
3	Narpara (00698100)	36 0	691	110	P M(< 5) C(10+)	H(5-10) MCW(5-10) PHC(5-10)	TW TK SS-TW	PO(< 5) PH(< 5)	CM(5-10) CP(5-10)	ACS(10+) NCS(10+) OCS(10+)	CV(10+) SP(10+) ST(10+)	BS RS(10+) NW(10+)	
4	Bardhanara No 2 (00698200)	162 0	18	4	P M(< 5) C(10+)	H(< 5) MCW(5-10) PHC(5-10)	TW SS-TW	PO(< 5) PH(5-10)	CM(5-10) CP(10+)	ACS(10+) NCS(10+) OCS(10+)	CV(10+) SP(10+) ST(10+)	BS(5-10) RS(5-10) NW(10+)	
5	Barjabari Hatı (00698300)	178 0	301	53	P(2) M(5-10) C(10+)	H(5-10) MCW(5-10) PHC(5-10)	TW TK SS-TW	PO(< 5) PH(10+)	CM(5-10) CP(10+)	ACS(10+) NCS(10+) OCS(10+)	CV(10+) SP(10+) ST(10+)	BS(5-10) RS(5-10) NW(10+)	
6	Amora (00698400)	155 0	810	131	P M(< 5) C(5-10)	H(< 5) MCW(5-10) PHC(5-10)	HP TW TK SS-TW	PO(< 5) PH(< 5)	CM(5-10) CP(10+)	ACS(10+) NCS(10+) OCS(10+)	CV(10+) SP(10+) ST(10+)	BS(< 5) RS(5-10) NW(10+)	
7	Bardhanara No 1 (00698500)	64 0	596	120	P M(< 5) C(10+)	H(5-10) MCW(10+) PHC(5-10)	TW SS-TW	PO(< 5) PH(< 5)	CM(5-10) CP(10+)	ACS(10+) NCS(10+) OCS(10+)	CV(10+) SP(10+) ST(10+)	BS(< 5) RS(5-10) NW(10+)	
8	Datora (00698600)	58 0	615	87	P M(5-10) C(10+)	H(5-10) MCW(5-10) PHC(5-10)	TW SS-TW	PO(< 5) PH(< 5)	CM(5-10) CP(10+)	ACS(10+) NCS(10+) OCS(10+)	CV(10+) SP(10+) ST(10+)	BS RS(10+) NW(10+)	
9	Dhurkuchi (00698700)	97 0	748	129	P M S C(5-10)	H(5-10) MCW(5-10) PHC(5-10)	TW TK S SS-TW	PH PO(< 5)	CM(5-10) CP(10+)	ACS(10+) NCS(10+) OCS(10+)	CV(10+) SP(10+) ST(10+)	BS RS(5-10) NW(5 10)	
10	Thanpatkuchi (00698800)	152 0	618	97	P M(5-10) C(10+)	H(5-10) MCW(5-10) PHC(5-10)	TW R SS-TW	PO(< 5) PH(< 5)	CM(5-10) CP(5-10)	ACS(10+) NCS(10+) OCS(10+)	CV(10+) SP(10+) ST(10+)	BS(< 5) RS(10+) NW(10+)	

VILLAGE DIRECTORY

Village Directory  
Land Use (As on 1999)

14	15	16	17	18	Land use (i.e. area under different types of land use in hectare)**					2	1
					19	20	21	22	23		
Approach to village	Nearest town & distance (in km)	Power supply	News paper/Magazine	Most important commodity manufactured	Forest	Irrigated (by source)	Unirrigated	Culturable waste (including gauchar and groves)	Area not available for cultivation	Name of village	Serial number
MR	Nalbari (12)	ED	N M	-	-	-	-	-	-	Kothora	1
MR	Nalbari (15)	ED	N M	-	-	-	-	-	-	Barigaon	2
MR	Nalbari (15)	ED	N M	-	-	-	-	-	-	Narpara	3
MR	Nalbari (16)	ED	N M	-	-	-	-	-	-	Bardhanara No 2	4
MR	Nalbari (12)	ED	N M	-	-	-	-	-	-	Barjabari Hati	5
MR	Nalbari (15)	ED	N M	-	-	-	-	-	-	Amora	6
MR	Nalbari (15)	ED	N M	-	-	-	-	-	-	Bardhanara No 1	7
MR	Nalbari (15)	ED	N M	-	-	-	-	-	-	Datora	8
PR MR	Nalbari (15)	ED EAG	N M	-	-	-	-	-	-	Dhurkuchi	9
MR	Nalbari (20)	ED	-	-	-	-	-	-	-	Thanpatkuchi	10

Census of India 2001 -  
Amenities and

Serial number	Name of village & Location code	Total area of the village (in hectare)	Total population (2001 Census)	Number of households (2001 Census)	Amenities available (if not available within the village, a dash (-) is shown in the column and next to it in brackets the distance in broad ranges viz < 5 kms, 5-10 kms and 10+ kms of the nearest place where the facility is available is given)								
					Educational	Medical	Drinking water	Post, telegraph and telephone	Commercial and co-operative banks	Agricultural, non-agricultural and other credit societies	Recreational & cultural facilities (Cinema/ Video hall, Sports club, Stadium/Auditorium)	Communications (Bus service, railway station, waterway)	
11	Barkhala (00698900)	175 0	1,886	287	P(2) M S 5) MCW(5-10) PHC(5-10)	H(< 5)	TW SS-TW	PO PH	CM(5-10) CP(10+)	ACS(10+) NCS(10+) OCS(10+)	CV(10+) SP(10+) ST(10+)	BS RS(5-10) NW(10+)	
12	Chatama (00699000)	174 0	1,724	260	P(3) M S 10) MCW(5-10) PHC(5-10)	H(5-10)	TW TK SS-TW	PO PH	CM(5-10) CP(10+)	ACS NCS(10+) OCS(10+)	CV(10+) SP(10+) ST(10+)	BS RS(5-10) NW(10+)	
13	Larmabatakuch 1 (00699100)	127 0	1,635	273	P(6) M C(5-10)	H(10+) MCW(5-10) PHC(5-10)	TW SS-TW	PO(< 5) PH(< 5)	CM(5-10) CP(5-10)	ACS(10+) NCS(10+) OCS(10+)	CV(10+) SP(10+) ST(10+)	BS(< 5) RS(10+) NW(10+)	
14	Purna Kamdev (00699200)	29 0	313	54	P M C(10+)	H(< 5) MCW(5-10) PHC(< 5)	TW TK SS-TK	PO(< 5) PH(< 5)	CM(10+) CP(10+)	ACS(10+) NCS(10+) OCS(10+)	CV(10+) SP(10+) ST(< 5)	BS(< 5) RS(10+) NW(10+)	
15	Purnadoi Chapara (00699300)	125 0	952	158	P(2) M S C(10+)	H(< 5) MCW(5-10) PHC(< 5)	TW SS-TW	PO(< 5) PH(< 5)	CM CP(10+)	ACS(10+) NCS(10+) OCS(10+)	CV(10+) SP(10+) ST(10+)	BS(< 5) RS(5-10) NW(10+)	
16	Kismit (00699400)	26 0	254	43	P(3) M C(10+)	H(< 5) MCW(< 5) PHC(< 5)	TW TK SS-TW	PO(< 5) PH(< 5)	CM(< 5) CP(< 5)	ACS(10+) NCS(10+) OCS(10+)	CV(10+) SP(5-10) ST(< 5)	BS RS(10+) NW(10+)	
17	Dehar Kuchi (00699500)	75 0	666	122	P M(5-10) C(10+)	H(10+) MCW(5-10) PHC(< 5)	TW TK SS-TW	PO(< 5) PH(< 5)	CM(< 5) CP(10+)	ACS(10+) NCS(10+) OCS(10+)	CV(10+) SP(10+) ST(10+)	BS RS(< 5) NW(< 5)	
18	Nagaon (00709500)	127 0	467	83	P(2) M(10+) C(10+)	H(10+) MCW(10+) PHC(10+)	TW R SS-R	PO(< 5) PH(10+)	CM(< 5) CP(10+)	ACS(10+) NCS(10+) OCS(< 5)	CV(10+) SP(10+) ST(10+)	BS(< 5) RS(10+) NW(10+)	
19	Hahdali (Haholghit) (00709600)	287 0	1,464	263	P(2) M(10+) C(10+)	H(10+) MCW(10+) PHC(10+)	TW TK SS-TW	PO(< 5) PH(10+)	CM(< 5) CP(10+)	ACS(10+) NCS(10+) OCS(< 5)	CV(10+) SP(10+) ST(10+)	BS(< 5) RS(10+) NW(10+)	
20	Naharbari (00709700)	309 0	1,960	338	P(2) M S C(10+)	H(10+) MCW(10+) PHC(10+)	TW TK SS-TW	PO(< 5) PH(5-10)	CM(< 5) CP(5-10)	ACS(5-10) NCS(5-10) OCS(< 5)	CV(5-10) SP(5-10) ST(5-10)	BS(< 5) RS(5-10) NW(10+)	

VILLAGE DIRECTORY

Village Directory

Land Use (As on 1999)

14	15	16	17	18	Land use (i.e. area under different types of land use in hectare)**					2	1
					19	20	21	22	23		
Approach to village	Nearest town & distance (in km)	Power supply	News paper/Magazine	Most important commodity manufactured	Forest	Irrigated (by source)	Unirrigated	Culturable waste (including gauchar and groves)	Area not available for cultivation	Name of village	Serial number
PR MR	Nalbari (20)	ED	N M	-	-	-	-	-	-	Barkhala	11
PR MR	Nalbari (19)	ED EAG	N M	-	-	-	-	-	-	Chatama	12
MR	Nalbari (15)	ED	N M	-	-	-	-	-	-	Larmabatakuchi	13
MR	Nalbari (15)	ED	N M	-	-	-	-	-	-	Purna Kamdev	14
PR MR NR	Nalbari (15)	ED	N M	-	-	R(65 8) T(65 8)	58 0	-	-	Purnadoi Chapara	15
MR	Nalbari (15)	ED	N M	-	-	-	-	-	-	Kismat	16
MR	Nalbari (15)	ED	N M	-	-	-	-	-	-	Dehar Kuchi	17
MR	Nalbari (13)	ED	-	-	-	-	110 9	5 3	11 1	Nagaon	18
MR	Nalbari (12)	ED	-	-	-	-	238 0	17 2	32 2	Hahdali (Haholgili)	19
MR	Nalbari (9)	ED	-	-	-	-	258 2	16 7	34 1	Naharbari	20

Serial number	Name of village & Location code	Total area of the village (in hectare)	Total population (2001 Census)	Number of households (2001 Census)	Amenities available (if not available within the village, a dash (-) is shown in the column and next to it in brackets the distance in broad ranges viz < 5 kms , 5-10 kms and 10+ kms of the nearest place where the facility is available is given)							
					Educational	Medical	Drinking water	Post, telegraph and telephone	Commercial and co-operative banks	Agricultural, non-agricultural and other credit societies	Recreational & cultural facilities (Cinema/ Video hall, Sports club, Stadium/Auditorium)	Communications (Bus service, railway station, waterway)
1	2	3	4	5	6	7	8	9	10	11	12	13
21	Rangafali (Rangbali) (00709800)	303 0	2,446	449	P(2) M C(10+)	H(10+) MCW(10+) PHC(10+)	TW W TK SS-TW	PO(< 5) PH(10+)	CM(< 5) CP(10+)	ACS(5-10) NCS(5-10) OCS(5-10)	CV(10+) SP(10+) ST(10+)	BS(< 5) RS(10+) NW(10+)
22	Velamari (Bhatumari) (00709900)	316 0	1,447	249	P(2) M C(10+)	H(< 5) MCW(5-10) PHC(< 5)	TW TK SS-TW	PO(< 5) PH(10+)	CM(< 5) CP(10+)	ACS(10+) NCS(10+) OCS(< 5)	CV(10+) SP(10+) ST(10+)	BS RS(10+) NW(10+)
23	Balitara No 1 (00710000)	300 0	2,368	442	P(3) M C(10+)	PHS H(< 5) MCW(10+) PHC(10+)	TW W TK SS-TK	PO(< 5) PH(10+)	CM CP(10+)	ACS(10+) NCS(10+) OCS(< 5)	CV(10+) SP(10+) ST(10+)	BS RS(10+) NW(10+)
24	Balitara No 2 (00710100)	122 0	234	44	P(< 5) M(< 5) C(< 5)	H(< 5) MCW(10+) PHC(< 5)	TW SS-TW	PO(< 5) PH(10+)	CM(< 5) CP(10+)	ACS(10+) NCS(10+) OCS(< 5)	CV(10+) SP(10+) ST(10+)	BS(< 5) RS(10+) NW(10+)
25	Balitara No 3 (00710200)	311 0	690	110	P(2) M(2) C(10+)	H(< 5) MCW(10+) PHC(10+)	TW SS-TW	PO(< 5) PH(10+)	CM(< 5) CP(10+)	ACS(10+) NCS(10+) OCS(< 5)	CV(10+) SP(10+) ST(10+)	BS(< 5) RS(10+) NW(10+)
26	Balitara No 4 (00710300)	316 0	1,573	269	P M C(10+)	HC H(< 5) MCW(10+) PHC(< 5)	TW SS-TW	PO PH(10+)	CM(< 5) CP(10+)	ACS(10+) NCS(10+) OCS(< 5)	CV(10+) SP(10+) ST(10+)	BS RS(10+) NW(10+)
27	Satabari (00710400)	361 0	1,688	284	P M C(10+)	H(< 5) MCW(10+) PHC(< 5)	TW SS-TW	PO(< 5) PH(10+)	CM(< 5) CP(10+)	ACS(10+) NCS(10+) OCS(< 5)	CV(10+) SP(10+) ST(10+)	BS(< 5) RS(10+) NW(10+)
28	Uttarbar Siral (00710500)	404 0	1,971	349	P(3) M C(10+)	H(5-10) MCW(10+) PHC(5-10)	TW SS-TW	PO PH(10+)	CM(< 5) CP(10+)	ACS(10+) NCS(10+) OCS(< 5)	CV(10+) SP(10+) ST(10+)	BS(5-10) RS(10+) NW(10+)
29	Niz-Barsiral (00710600)	265 0	973	165	P M C(10+)	H(< 5) MCW(10+) PHC(< 5)	TW SS-TW	PO(< 5) PH(10+)	CM(< 5) CP(10+)	ACS(10+) NCS(10+) OCS(< 5)	CV(10+) SP(10+) ST(10+)	BS(< 5) RS(10+) NW(10+)
30	Mayusiral (00710700)	314 0	1,856	322	P M C(10+)	H(< 5) MCW(10+) PHC(10+)	TW SS-TW	PO(< 5) PH(10+)	CM(< 5) CP(10+)	ACS(10+) NCS(10+) OCS(< 5)	CV(10+) SP(10+) ST(10+)	BS(5-10) RS(10+) NW(10+)



VILLAGE DIRECTORY

Village Directory

Land Use (As on 1999)

14	15	16	17	18	Land use (i.e. area under different types of land use in hectare)**					2	1
					19	20	21	22	23		
Approach to village	Nearest town & distance (in km)	Power supply	News paper/Magazine	Most important commodity manufactured	Forest	Irrigated (by source)	Unirrigated	Culturable waste (including gauchar and groves)	Area not available for cultivation	Name of village	Serial number
MR	Nalbari (15)	ED	-	-	-	-	232.3	33.9	36.7	Rangafali (Rangbali)	21
MR	Nalbari (15)	ED	N M	-	-	-	260.2	8.9	47.1	Velamari (Bhatumari)	22
MR	Nalbari (14)	ED	N M	-	-	-	208.0	-	92.0	Balitara No 1	23
MR	Nalbari (15)	ED	N M	-	-	-	115.5	-	6.7	Balitara No 2	24
MR	Nalbari (12)	ED	N M	-	-	-	259.2	-	51.4	Balitara No 3	25
MR	Nalbari (11)	ED	N M	-	-	-	250.5	-	65.9	Balitara No 4	26
MR	Nalbari (16)	ED	N	-	-	-	290.9	-	69.9	Satabari	27
MR	Nalbari (19)	ED	-	-	-	-	67.1	22.1	314.8	Uttarbar Siral	28
MR	Nalbari (17)	ED	-	-	-	-	190.9	17.2	56.6	Niz-Barsiral	29
MR	Nalbari (19)	ED	-	-	-	-	268.8	11.4	33.6	Mayusiral	30

Serial number	Name of village & Location code	Total area of the village (in hectare)	Total population (2001 Census)	Number of households (2001 Census)	Amenities available (if not available within the village, a dash (-) is shown in the column and next to it in brackets the distance in broad ranges viz < 5 kms, 5-10 kms and 10+ kms of the nearest place where the facility is available is given)							
					Educational	Medical	Drinking water	Post, telegraph and telephone	Commercial and co-operative banks	Agricultural, non-agricultural and other credit societies	Recreational & cultural facilities (Cinema/ Video hall, Sports club, Stadium/Auditorium)	Communications (Bus service, railway station, waterway)
1	2	3	4	5	6	7	8	9	10	11	12	13
31	Bangaon (00710800)	185 0	1,393	240	P M C(10+)	H( 5) MCW(10+) PHC(10+)	TW W SS-TW	- PO(10+) PH(10+)	- CM(5-10) CP(10+)	- ACS(10+) NCS(10+) OCS(5-10)	- CV(10+) SP(10+) ST(10+)	- BS(< 5) RS(10+) NW(10+)
32	Madhapur (00710900)	140 0	1,059	197	P M C(10+)	H( 5) MCW(10+) PHC(5-10)	TW TK SS-TK	- PO(< 5) PH(10+)	- CM(10+) CP(10+)	- ACS(10+) NCS(10+) OCS(5-10)	- CV(10+) SP(10+) ST(10+)	- BS(< 5) RS(10+) NW(10+)
33	Choto Alliya (00711000)	200 0	1,350	227	P(2) M C(10+)	H( 5) MCW(5-10) PHC(< 5)	TW TK SS-TW	- PO(< 5) PH(10+)	- CM(< 5) CP(10+)	- ACS(10+) NCS(10+) OCS(< 5)	- CV(10+) SP(10+) ST(10+)	- BS(< 5) RS(10+) NW(10+)
34	Namati (00711100)	282 0	1,809	283	P M(< 5) C(10+)	H( 5) MCW(10+) PHC(10+)	TW TK SS-TW	- PO(< 5) PH(10+)	- CM(5-10) CP(10+)	- ACS(10+) NCS(10+) OCS(< 5)	- CV(10+) SP(10+) ST(10+)	- BS(< 5) RS(10+) NW(10+)
35	Baralkuchi (00711200)	154 0	1,095	194	P M C(10+)	H( 5) MCW(10+) PHC(10+)	TW TK SS-TW	- PO(< 5) PH(10+)	- CM(5-10) CP(10+)	- ACS(10+) NCS(10+) OCS(5-10)	- CV(10+) SP(10+) ST(10+)	- BS(< 5) RS(10+) NW(10+)
36	Tinipukhuri (00711300)	116 0	577	104	P M C(10+)	H( 5) MCW(10+) PHC(10+)	TW TK SS-TK	PO PH(5-10)	- CM(5-10) CP(10+)	- ACS(10+) NCS(10+) OCS(< 5)	- CV(10+) SP(10+) ST(10+)	- BS(< 5) RS(10+) NW(10+)
37	Narayangaon (00711400)	285 0	2,270	383	P M S C(10+)	H( 5) MCW(10+) PHC(10+)	TW TK SS-TK	- PO(< 5) PH(10+)	- CM(5-10) CP(10+)	- ACS(10+) NCS(10+) OCS(< 5)	- CV(10+) SP(10+) ST(10+)	- BS(< 5) RS(10+) NW(10+)
38	Gorguri (00711500)	344 0	1,312	212	P(2) M S C(10+)	H(5-10) MCW(10+) PHC(10+)	TW TK SS-TW	- PO(< 5) PH(10+)	- CM(5-10) CP(10+)	- ACS(10+) NCS(10+) OCS(< 5)	- CV(10+) SP(10+) ST(10+)	- BS(< 5) RS(10+) NW(10+)
39	Arora (Arra) (00711600)	251 0	2,596	411	P(2) M(< 5) C(10+)	H( 5) MCW(10+) PHC(10+)	TW TK SS-TW	- PO(< 5) PH(10+)	- CM(< 5) CP(10+)	- ACS(10+) NCS(10+) OCS(< 5)	- CV(10+) SP(10+) ST(10+)	- BS(< 5) RS(10+) NW(10+)
40	Pub-Barsiral (00711700)	369 0	1,491	248	P(2) M C(10+)	H( 5) MCW(10+) PHC(10+)	TW W TK R SS- R	- PO(< 5) PH(10+)	- CM(5-10) CP(10+)	- ACS(10+) NCS(10+) OCS(5-10)	- CV(10+) SP(10+) ST(10+)	BS RS(10+) NW(10+)

VILLAGE DIRECTORY

Village Directory

Land Use (As on 1999)

Approach to village	Nearest town & distance (in km)	Power supply	News paper/Magazine	Most important commodity manufactured	Land use (i.e. area under different types of land use in hectare)**					Name of village	Serial number
					Forest	Irrigated (by source)	Unirrigated	Culturable waste (including gauchar and groves)	Area not available for cultivation		
14	15	16	17	18	19	20	21	22	23	2	1
MR	Nalbari (22)	ED	-	-	-	-	119.3	35.7	30.0	Bangaon	31
MR	Nalbari (18)	ED	N M	-	-	-	114.1	9.9	14.8	Madhapur	32
MR	Nalbari (16)	-	-	-	-	-	149.2	3.1	46.8	Choto Alliya	33
MR	Nalbari (17)	-	-	-	-	-	221.0	2.1	58.9	Namat	34
MR	Nalbari (5)	-	-	-	-	-	135.5	2.9	15.9	Baralkuchi	35
MR	Rangia (5)	-	-	-	-	-	105.7	2.1	8.2	Timpukhuri	36
MR	Rangia (14)	ED	-	-	-	-	230.8	1.3	52.9	Narayangaon	37
MR	Nalbari (15)	ED	-	-	-	-	282.2	8.1	53.7	Gorguri	38
MR	Nalbari (20)	-	-	-	-	-	158.8	2.8	89.3	Arora (Arra)	39
MR	Nalbari (16)	ED	-	Mustard Oil	-	-	247.7	64.0	56.9	Pub-Barsrai	40

Serial number	Name of village & Location code	Total area of the village (in hectare)	Total population (2001 Census)	Number of households (2001 Census)	Amenities available (if not available within the village, a dash (-) is shown in the column and next to it in brackets the distance in broad ranges viz < 5 kms, 5-10 kms and 10+ kms of the nearest place where the facility is available is given)								
					Educational	Medical	Drinking water	Post, telegraph and telephone	Commercial and co-operative banks	Agricultural, non-agricultural and other credit societies	Recreational & cultural facilities (Cinema/ Video hall, Sports club, Stadium/Auditorium)	Communications (Bus service, railway station, waterway)	
41	Bhadra Bangal (00711800)	262 0	1,250	227	P(2) M(10+) C(10+)	5) MCW(10+) PHC(10+)	H(<)	TW TK SS-TW	PO(< 5) PH(10+)	CM(5-10) CP(10+)	ACS(10+) NCS(10+) OCS(10+)	CV(10+) SP(10+) ST(10+)	BS(< 5) RS(10+) NW(10+)
42	Panmazkuchi (00711900)	143 0	1,101	172	P(2) M(< 5) C(10+)	PHS H(< 5) MCW(10+) PHC(10+)	H(< 5)	TW TK SS-TW	PO(< 5) PH(10+)	CM(5-10) CP(10+)	ACS(10+) NCS(10+) OCS(10+)	CV(10+) SP(10+) ST(10+)	BS RS(5-10) NW(10+)
43	Sankuriha (00712000)	164 0	1,195	192	P(2) M C(10+)	H(10+) MCW(10+) PHC(10+)	-	TW W SS-TW	PO(< 5) PH(10+)	CM(10+) CP(10+)	ACS(10+) NCS(10+) OCS(5-10)	CV(10+) SP(10+) ST(10+)	BS RS(10+) NW(10+)
44	Balipara (00712100)	108 0	761	131	P M C(10+)	PHS H(< 5) MCW(10+) PHC(5-10)	H(< 5)	TW W TK SS- TK	PO(< 5) PH(10+)	CM(10+) CP(10+)	ACS(10+) NCS(10+) OCS(5-10)	CV(10+) SP(10+) ST(10+)	BS RS(10+) NW(10+)
45	Khatikuchi (00712200)	223 0	1,857	345	P M S C(10+)	HC PHS H(< 5) MCW(10+) PHC(10+)	H(< 5)	TW W SS-TW	PO PH(10+)	CM(< 5) CP(10+)	ACS(10+) NCS(10+) OCS(10+)	CV(10+) SP(10+) ST(10+)	BS(5-10) RS(10+) NW(10+)
46	Barbhag Nalbari (00712300)	114 0	421	76	P(2) M S C(10+)	5) MCW(5-10) PHC(10+)	H(< 5)	TW W SS-TW	PO(< 5) PH(10+)	CM(< 5) CP(10+)	ACS(10+) NCS(10+) OCS(< 5)	CV(10+) SP(10+) ST(10+)	BS(5-10) RS(5-10) NW(10+)
47	No 3 Sagarkuchi (00712400)	122 0	1,253	127	P M(< 5) C(10+)	5) MCW(10+) PHC(5-10)	H(< 5)	TW TK SS-TW	PO(< 5) PH(10+)	CM(< 5) CP(10+)	ACS(10+) NCS(10+) OCS(5-10)	CV(10+) SP(10+) ST(10+)	BS(5-10) RS(5-10) NW(10+)
48	No 4 Sagarkuchi (00712500)	125 0	337	70	P M(< 5) C(10+)	5) MCW(10+) PHC(10+)	H(< 5)	TW W SS-TK	PO(< 5) PH(10+)	CM(< 5) CP(10+)	ACS(10+) NCS(10+) OCS(10+)	CV(10+) SP(10+) ST(10+)	BS(5-10) RS(10+) NW(10+)
49	Kcherua (00712600)	173 0	695	123	P M C(10+)	10) MCW(10+) PHC(10+)	H(5-10)	TW W SS-TW	PO(< 5) PH(10+)	CM(< 5) CP(10+)	ACS(10+) NCS(10+) OCS(10+)	CV(10+) SP(10+) ST(10+)	BS(5-10) RS(10+) NW(10+)
50	Barghopa (00712700)	56 0	313	53	P M(< 5) C(10+)	5) MCW(10+) PHC(10+)	H(< 5)	TW W TK SS- TW	PO(< 5) PH(10+)	CM(< 5) CP(10+)	ACS(10+) NCS(10+) OCS(10+)	CV(10+) SP(10+) ST(10+)	BS(5-10) RS(10+) NW(10+)

VILLAGE DIRECTORY

Village Directory

Land Use (As on 1999)

14	15	16	17	18	Land use (i.e. area under different types of land use in hectare)**					2	1
					19	20	21	22	23		
Approach to village	Nearest town & distance (in km)	Power supply	News paper/Magazine	Most important commodity manufactured	Forest	Irrigated (by source)	Unirrigated	Culturable waste (including gauchar and groves)	Area not available for cultivation	Name of village	Serial number
	Nalbari (16)	ED	-	-	-	-	194.8	22.7	39.7	Bhadra Bangal	41
MR	Nalbari (18)	ED	-	-	-	-	118.5	6.3	18.8	Panmazkuchi	42
MR	Nalbari (18)	ED	-	Mustard Oil	-	-	133.3	16.6	14.5	Sankurha	43
MR	Nalbari (17)	ED	-	-	-	-	79.2	16.9	12.2	Bahpara	44
MR	Nalbari (15)	ED	N M	-	-	-	170.9	10.7	41.3	Khatikuchi	45
MR	Nalbari (14)	ED	N M	-	-	-	76.7	15.6	21.9	Barbhag Nalbari	46
MR	Nalbari (13)	ED	N M	-	-	-	62.8	30.3	29.4	No 3 Sagarkuchi	47
MR	Nalbari (14)	ED	N M	-	-	-	69.9	30.2	24.9	No 4 Sagarkuchi	48
MR	Nalbari (13)	ED	N M	-	-	-	120.8	25.4	26.9	Keherua	49
MR	Nalbari (13)	ED	N M	-	-	-	35.8	9.4	10.8	Barghopa	50

Serial number	Name of village & Location code	Total area of the village (in hectare)	Total population (2001 Census)	Number of households (2001 Census)	Amenities available (if not available within the village, a dash (-) is shown in the column and next to it in brackets the distance in broad ranges viz < 5 kms, 5-10 kms and 10+ kms of the nearest place where the facility is available is given)								
					Educational	Medical	Drinking water	Post, telegraph and telephone	Commercial and co-operative banks	Agricultural, non-agricultural and other credit societies	Recreational & cultural facilities (Cinema/ Video hall, Sports club, Stadium/Auditorium)	Communications (Bus service, railway station, waterway)	
1	2	3	4	5	6	7	8	9	10	11	12	13	
51	No 2 Sagarkuchi (00712800)	119 0	870	157	P M(<5) C(10+)	5) MCW(10+) PHC(5-10)	H(< TW W TK SS- TW	- PO(<5) PH(10+)	- CM(<5) CP(10+)	- ACS(10+) NCS(10+) OCS(5-10)	- CV(10+) SP(10+) ST(10+)	- BS(<5) RS(5-10) NW(10+)	
52	No 1 Sagarkuchi (00712900)	47 0	367	68	P M(<5) C(10+)	5) MCW(10+) PHC(10+)	H(< TW TK SS-TW	- PO(<5) PH(10+)	- CM(<5) CP(10+)	- ACS(10+) NCS(10+) OCS(5-10)	- CV(10+) SP(10+) ST(10+)	- BS(<5) RS(5-10) NW(10+)	
53	Pachim Nalbari (00713000)	51 0	121	18	P M(<5) C(10+)	5) MCW(10+) PHC(5-10)	H(< TW W TK SS- TK	- PO(<5) PH(10+)	- CM(<5) CP(10+)	- ACS(10+) NCS(10+) OCS(5-10)	- CV(10+) SP(10+) ST(10+)	- BS(5-10) RS(5-10) NW(10+)	
54	Hablakha (Halelukha) (00713100)	128 0	667	121	P M(<5) C(10+)	5) MCW(10+) PHC(<5)	H(< TW W SS-W	- PO(<5) PH(10+)	- CM(<5) CP(10+)	- ACS(10+) NCS(10+) OCS(<5)	- CV(10+) SP(10+) ST(10+)	- BS(<5) RS(<5) NW(10+)	
55	Nilpur (00713200)	87 0	706	138	P M(<5) C(10+)	H D MCW(10+) PHC(10+)	TW W SS-TW	- PO(<5) PH(10+)	- CM(<5) CP(10+)	- ACS(10+) NCS(10+) OCS(<5)	- CV(10+) SP(10+) ST(10+)	BS RS(10+) NW(10+)	
56	Bar Bistupur (00713300)	127 0	578	97	P M(<5) C(10+)	5) MCW(10+) PHC(5-10)	H(< TW TK SS-TW	- PO(<5) PH(10+)	- CM(<5) CP(10+)	- ACS(10+) NCS(10+) OCS(5-10)	- CV(10+) SP(10+) ST(10+)	- BS(5-10) RS(5-10) NW(10+)	
57	Sahanbistupur (00713400)	74 0	439	73	P M S C(10+)	5) MCW(10+) PHC(<5)	H(< TW TK SS-TW	- PO(<5) PH(10+)	- CM(<5) CP(10+)	- ACS(10+) NCS(10+) OCS(<5)	- CV(10+) SP(10+) ST(10+)	- BS(<5) RS(<5) NW(10+)	
58	Khudra Bistupur (00713500)	63 0	479	81	P(2) M C(5-10)	5) MCW(10+) PHC(5-10)	H(< TW TK SS-TW	- PO(<5) PH(5-10)	- CM(<5) CP(5-10)	- ACS(5-10) NCS(5-10) OCS(<5)	- CV(5-10) SP(5-10) ST(5-10)	- BS(<5) RS(<5) NW(10+)	
59	Ghohkuchi Gathakuchi (00713600)	160 0	992	180	P(2) M C(5-10)	5) MCW(5- 10) PHC(<5)	H(< TW W SS-TW	- PO(<5) PH(5-10)	- CM(<5) CP(5-10)	- ACS(5-10) NCS(5-10) OCS(<5)	- CV(5-10) SP(5-10) ST(5-10)	- BS(<5) RS(<5) NW(10+)	
60	Jugurkuchi Sripur (00713700)	169 0	643	103	P M(<5) C(10+)	5) MCW(10+) PHC(<5)	H(< TW W SS-TW	- PO(<5) PH(10+)	- CM(<5) CP(10+)	- ACS(10+) NCS(10+) OCS(10+)	- CV(10+) SP(10+) ST(10+)	- BS(<5) RS(<5) NW(10+)	

VILLAGE DIRECTORY

Village Directory

Land Use (As on 1999)

14	15	16	17	18	Land use (i.e. area under different types of land use in hectare)**					2	1
					19	20	21	22	23		
Approach to village	Nearest town & distance (in km)	Power supply	News paper/Magazine	Most important commodity manufactured	Forest	Irrigated (by source)	Unirrigated	Culturable waste (including gauchar and groves)	Area not available for cultivation	Name of village	Serial number
MR	Nalbari (12)	ED	N M	-	-	-	81.4	16.4	21.0	No 2 Sagarkuchi	51
MR	Nalbari (12)	ED	N M	-	-	-	31.1	6.5	9.4	No 1 Sagarkuchi	52
MR	Nalbari (14)	ED	N M	-	-	-	32.5	7.9	10.3	Pachim Nalbari	53
MR	Nalbari (11)	ED	N M	Pulses	-	-	95.8	15.4	16.7	Hablakha (Halelukha)	54
MR	Nalbari (12)	ED	N M	-	-	-	61.5	10.7	14.5	Nilpur	55
MR	Nalbari (12)	ED	N M	-	-	-	83.1	21.4	22.6	Bar Bistupur	56
MR	Nalbari (3)	ED	N M	-	-	-	56.9	6.5	10.9	Sahanbistupur	57
MR	Nalbari (2)	-	N M	-	-	-	37.4	12.9	13.2	Khudra Bistupur	58
MR	Nalbari (2)	ED	N M	-	-	-	97.8	27.2	33.5	Ghohkuchi Gathakuchi	59
MR	Nalbari (12)	ED	N M	-	-	-	142.5	8.2	18.1	Jugurkuchi Sripur	60

Serial number	Name of village & Location code	Total area of the village (in hectare)	Total population (2001 Census)	Number of households (2001 Census)	Amenities available (if not available within the village, a dash (-) is shown in the column and next to it in brackets the distance in broad ranges viz < 5 kms , 5-10 kms and 10+ kms of the nearest place where the facility is available is given)							
					Educational	Medical	Drinking water	Post, telegraph and telephone	Commercial and co-operative banks	Agricultural, non-agricultural and other credit societies	Recreational & cultural facilities (Cinema/ Video hall, Sports club, Stadium/Auditorium)	Communications (Bus service, railway station, waterway)
1	2	3	4	5	6	7	8	9	10	11	12	13
61	Jab-Jab Kuchi (00713800)	78 0	444	90	P M C(< 5)	H(< 5) MCW(10+) PHC(< 5)	TW W SS-W	PO(< 5) PH(10+)	CM(< 5) CP(10+)	ACS(10+) NCS(10+) OCS(< 5)	CV(10+) SP(10+) ST(10+)	BS(< 5) RS(< 5) NW(10+)
62	Dihjari (00713900)	189 0	1,550	288	P(2) M(2) S C(10+)	H(< 5) MCW(5-10) PHC(< 5)	T TW W TK SS-T	PO(< 5) PH(5-10)	CM(< 5) CP(5-10)	ACS(5-10) NCS(5-10) OCS(< 5)	CV(5-10) SP(5-10) ST(5-10)	BS(< 5) RS(< 5) NW(10+)
63	Dalbari Kantha (00714000)	87 0	905	159	P M C(5-10)	H(10+) MCW(10+) PHC(5-10)	TW W TK SS- TK	PO(< 5) PH(10+)	CM(10+) CP(10+)	ACS(10+) NCS(10+) OCS(< 5)	CV(10+) SP(10+) ST(10+)	BS RS(10+) NW(10+)
64	Bhitha Mahal (00714100)	260 0	1,360	235	P M C(5-10)	H(10+) MCW(10+) PHC(5-10)	TW W TK SS-W	PO(< 5) PH(10+)	CM(10+) CP(10+)	ACS(10+) NCS(10+) OCS(< 5)	CV(10+) SP(10+) ST(10+)	BS RS(10+) NW(10+)
65	Panbari (00714200)	137 0	470	85	P M(< 5) C(5-10)	H(10+) MCW(10+) PHC(< 5)	TW W SS-W	PO(< 5) PH(10+)	CM(10+) CP(10+)	ACS(10+) NCS(10+) OCS(5-10)	CV(10+) SP(10+) ST(10+)	BS RS(10+) NW(10+)
66	Barajal (00714300)	575 0	3,317	560	P(5) M(2) S C(5-10)	H(10+) MCW(10+) PHC(5-10)	TW W TK SS- TK	PO PH(10+)	CM(10+) CP(10+)	ACS(10+) NCS(10+) OCS(5-10)	CV(10+) SP(10+) ST(10+)	BS(< 5) RS(10+) NW(10+)
67	Akna (00714400)	237 0	1,424	260	P(2) M(2) C(5-10)	PHS H(10+) MCW(10+) PHC(5-10)	TW W TK SS- TK	PO(< 5) PH(10+)	CM(10+) CP(10+)	ACS(10+) NCS(10+) OCS(< 5)	CV(10+) SP(10+) ST(10+)	BS RS(10+) NW(10+)
68	Rampur Agagara (00714500)	130 0	580	109	P M(< 5) C(5-10)	PHS H(10+) MCW(10+) PHC(< 5)	TW W TK SS- TW	PO(< 5) PH(10+)	CM(10+) CP(10+)	ACS(10+) NCS(10+) OCS(5-10)	CV(10+) SP(10+) ST(10+)	BS(< 5) RS(10+) NW(10+)
69	Ponar Kowhiya (Pahar Kowhiya) (00714600)	124 0	622	120	P(2) M C(5-10)	PHS H(10+) MCW(5-10) PHC(< 5)	TW W TK SS- TW	PO(< 5) PH(10+)	CM(10+) CP(10+)	ACS(10+) NCS(10+) OCS(< 5)	CV(10+) SP(10+) ST(10+)	BS RS(10+) NW(10+)
70	Ghongar Kuchi (Bhongharkuchi) (00714700)	117 0	200	36	P M(< 5) C(< 5)	H(< 5) MCW(10+) PHC(< 5)	TW SS- TW	PO(< 5) PH(10+)	CM(< 5) CP(10+)	ACS(10+) NCS(10+) OCS(< 5)	CV(10+) SP(10+) ST(10+)	BS(< 5) RS(< 5) NW(10+)



VILLAGE DIRECTORY

Village Directory  
Land Use (As on 1999)

Approach to village	Nearest town & distance (in km)	Power supply	News paper/Magazine	Most important commodity manufactured	Land use (i.e. area under different types of land use in hectare)**					Name of village	Serial number
					Forest	Irrigated (by source)	Unirrigated	Culturable waste (including gauchar and groves)	Area not available for cultivation		
14	15	16	17	18	19	20	21	22	23	2	1
MR	Nalbari (15)	ED	N M	-	-	-	63.0	3.1	11.9	Jab-Jab Kuchi	61
MR	Nalbari (10)	ED	N M	-	-	-	131.6	32.8	24.9	Dihjari	62
MR	Nalbari (18)	ED	N M	-	-	-	79.9	-	6.7	Dalbari Kaniha	63
MR	Nalbari (19)	ED	N M	-	-	-	232.0	14.6	13.0	Bhitha Mahal	64
MR	Nalbari (18)	ED	N M	-	-	-	127.8	4.3	3.9	Panbari	65
MR	Nalbari (17)	ED	N M	-	-	-	516.6	29.8	28.2	Barajal	66
MR	Nalbari (16)	ED	N M	-	-	-	211.0	13.0	12.5	Akna	67
MR	Nalbari (16)	ED	N M	-	-	-	115.9	6.0	8.3	Rampur Agagara	68
MR	Nalbari (15)	ED	N M	-	-	-	99.7	12.0	12.6	Ponar Kowniya (Pahar Kowhiya)	69
MR	Nalbari (13)	ED	N	-	-	-	87.1	10.9	19.0	Ghongar Kuchi (Bhongharkuchi)	70

Serial number	Name of village & Location code	Total area of the village (in hectare)	Total population (2001 Census)	Number of households (2001 Census)	Amenities available (if not available within the village, a dash (-) is shown in the column and next to it in brackets the distance in broad ranges viz < 5 kms , 5-10 kms and 10+ kms of the nearest place where the facility is available is given)							
					Educational	Medical	Drinking water	Post, telegraph and telephone	Commercial and co-operative banks	Agricultural, non-agricultural and other credit societies	Recreational & cultural facilities (Cinema/ Video hall, Sports club, Stadium/Auditorium)	Communications (Bus service, railway station, waterway)
1	2	3	4	5	6	7	8	9	10	11	12	13
71	Majorbari (00714800)	110 0	606	108	P(2) M(< 5) 5) C(10+)	H(< 5) MCW(10+) PHC(< 5)	TW W TK SS- TW	- PO(< 5) PH(10+)	- CM(< 5) CP(10+)	- ACS(10+) NCS(10+) OCS(< 5)	- CV(10+) SP(10+) ST(10+)	- BS(< 5) RS(< 5) NW(10+)
72	Kayakuchi (00714900)	193 0	1,582	268	P(2) M C(10+)	H(< 5) MCW(10+) PHC(< 5)	TW W TK SS- TW	- PO(< 5) PH(10+)	- CM(< 5) CP(10+)	- ACS(10+) NCS(10+) OCS(< 5)	- CV(10+) SP(10+) ST(10+)	- BS(< 5) RS(< 5) NW(10+)
73	Dolua (00715000)	71 0	961	177	P M S C(10+)	H(< 5) MCW(10+) PHC(< 5)	TW W TK SS- TW	- PO(< 5) PH(10+)	- CM(< 5) CP(10+)	- ACS(10+) NCS(10+) OCS(10+)	- CV(10+) SP(10+) ST(10+)	BS RS(10+) NW(10+)
74	Sathamou (00715100)	221 0	959	166	P M C(< 5) 5)	H(< 5) MCW(10+) PHC(< 5)	TW TK SS-TW	- PO(< 5) PH(10+)	- CM(< 5) CP(10+)	- ACS(10+) NCS(10+) OCS(< 5)	- CV(10+) SP(10+) ST(10+)	BS RS(< 5) NW(10+)
75	Katuriya (00715200)	147 0	665	112	P M(< 5) C(< 5)	H(< 5) MCW(10+) PHC(5-10)	TW TK SS-TW	- PO(< 5) PH(10+)	- CM(< 5) CP(10+)	- ACS(10+) NCS(10+) OCS(< 5)	- CV(10+) SP(10+) ST(10+)	BS RS(10+) NW(10+)
76	Narikuchi (00715300)	199 0	461	88	P M C(< 5) 5)	H(< 5) MCW(10+) PHC(< 5)	TW TK SS-TW	- PO(< 5) PH(10+)	- CM(< 5) CP(10+)	- ACS(10+) NCS(10+) OCS(< 5)	- CV(10+) SP(10+) ST(10+)	BS RS(< 5) NW(10+)
77	Burburi (00715400)	197 0	1,014	172	P M(< 5) C(< 5)	H(< 5) PHS H(5-10) MCW(10+) PHC(10+)	TW R SS- TW	- PO(< 5) PH(10+)	- CM(< 5) CP(10+)	- ACS(10+) NCS(10+) OCS(5-10)	- CV(10+) SP(10+) ST(10+)	BS(< 5) RS(5-10) NW(10+)
78	Kayajeni (Kanyaguri) (00715500)	99 0	405	63	P(2) M(< 5) 5) C(10+)	H(< 5) MCW(10+) PHC(10+)	TW TK R SS-TW	- PO(< 5) PH(10+)	- CM(< 5) CP(10+)	- ACS(10+) NCS(10+) OCS(< 5)	- CV(10+) SP(10+) ST(10+)	BS(< 5) RS(5-10) NW(10+)
79	Niz-Kh-Agta (00715600)	162 0	1,128	181	P M(< 5) C(10+)	H(< 5) MCW(10+) PHC(10+)	TW TK SS-TW	- PO(< 5) PH(10+)	- CM(< 5) CP(10+)	- ACS(10+) NCS(10+) OCS(< 5)	- CV(10+) SP(10+) ST(10+)	BS(< 5) RS(< 5) NW(10+)
80	Bilpar (00715700)	138 0	1,140	211	P(3) M(< 5) 5) C(< 5)	H(< 5) PHS H(< 5) MCW(5-10) PHC(< 5)	TW TK SS-TW	- PO(< 5) PH(10+)	- CM(< 5) CP(10+)	- ACS(10+) NCS(10+) OCS(< 5)	- CV(10+) SP(10+) ST(10+)	BS(< 5) RS(< 5) NW(10+)

VILLAGE DIRECTORY

Village Directory

Land Use (As on 1999)

14	15	16	17	18	Land use (i.e. area under different types of land use in hectare)**					2	1
					19	20	21	22	23		
Approach to village	Nearest town & distance (in km)	Power supply	News paper/Magazine	Most important commodity manufactured	Forest	Irrigated (by source)	Unirrigated	Culturable waste (including gauchar and groves)	Area not available for cultivation	Name of village	Serial number
MR	Nalbari (12)	ED	N	-	-	-	63.4	9.1	37.9	Majarbari	71
MR	Nalbari (11)	ED	N M	-	-	-	122.9	22.8	47.3	Kayakuchi	72
MR	Nalbari (10)	ED	N M	Cane Furniture	-	-	32.9	8.4	29.3	Dolua	73
MR	Nalbari (10)	ED	N M	-	-	-	170.1	3.2	47.2	Sathamou	74
PR MR	Nalbari (10)	ED	N M	-	-	-	120.3	2.4	24.1	Katuriya	75
PR MR	Nalbari (12)	ED	N M	-	-	-	165.1	4.5	29.1	Narikuchi	76
MR	Nalbari (16)	ED	N M	-	-	-	147.1	7.2	43.1	Burburi	77
MR	Nalbari (15)	ED	N M	-	-	-	80.6	3.3	14.7	Kayajeni (Kanyaguri)	78
MR	Nalbari (14)	ED	N M	-	-	-	134.7	5.2	22.4	Niz-Kh-Agta	79
PR MR	Nalbari (10)	ED	N M	-	-	-	115.5	6.2	16.3	Bilpar	80

Serial number	Name of village & Location code	Total area of the village (in hectare)	Total population (2001 Census)	Number of households (2001 Census)	Amenities available (if not available within the village, a dash (-) is shown in the column and next to it in brackets the distance in broad ranges viz < 5 kms, 5-10 kms and 10+ kms of the nearest place where the facility is available is given)								
					Educational	Medical	Drinking water	Post, telegraph and telephone	Commercial and co-operative banks	Agricultural, non-agricultural and other credit societies	Recreational & cultural facilities (Cinema/ Video hall, Sports club, Stadium/Auditorium)	Communications (Bus service, railway station, waterway)	
1	2	3	4	5	6	7	8	9	10	11	12	13	
81	Katakiya (Katurkiya) (00715800)	122 0	726	131	P(2) M C(< 5)	H(10+) MCW(< 5) PHC(10+)	TW TK SS-TW	-	PO(< 5) PH(10+)	CM(< 5) CP(10+)	ACS(10+) NCS(10+) OCS(< 5)	CV(10+) SP(10+) ST(10+)	BS RS(< 5) NW(10+)
82	Baghmara (00715900)	291 0	1,605	305	P M S C(< 5)	H MCW(10+) PHC(< 5)	W TK SS-W	PO TO PTO PH(10+)	CM(< 5) CP(10+)	ACS(10+) NCS(10+) OCS(10+)	CV(10+) SP(10+) ST(10+)	BS RS(< 5) NW(10+)	
83	Paisara (00716000)	207 0	1,487	273	P C M(< 5)	H(10+) MCW(10+) PHC(< 5)	TW TK SS-TW	PO(< 5) PH(10+)	CM(< 5) CP(10+)	ACS(10+) NCS(10+) OCS(10+)	CV(10+) SP(10+) ST(10+)	BS(< 5) RS(< 5) NW(10+)	
84	Satra (00716100)	139 0	1,008	174	P(2) M C(< 5)	H(5-10) MCW(5-10) PHC(< 5)	TW TK SS-TW	PO(< 5) PH(5-10)	CM(< 5) CP(5-10)	ACS(5-10) NCS(5-10) OCS(5-10)	CV(5-10) SP(5-10) ST(5-10)	BS(< 5) RS(< 5) NW(5-10)	
85	Patkata (00716200)	19 0	182	29	P M(< 5) C(< 5)	H(< 5) MCW(5-10) PHC(5-10)	TW TK SS-TK	PO(< 5) PH(5-10)	CM(< 5) CP(5-10)	ACS(5-10) NCS(5-10) OCS(5-10)	CV(5-10) SP(5-10) ST(5-10)	BS(< 5) RS(< 5) NW(10+)	
86	Chenkuchi (00716300)	29 0	1,101	62	P M(< 5) C(< 5)	H(< 5) MCW(5-10) PHC(5-10)	TW TK SS-TK	PO(< 5) PH(5-10)	CM(< 5) CP(5-10)	ACS(5-10) NCS(5-10) OCS(5-10)	CV(5-10) SP(5-10) ST(5-10)	BS(< 5) RS(< 5) NW(10+)	
87	Gahyan (00716400)	31 0	124	20	P(< 5) M(< 5) C(< 5)	H(< 5) MCW(5-10) PHC(5-10)	TW TK SS-TW	PO(< 5) PH(5-10)	CM(< 5) CP(5-10)	ACS(5-10) NCS(5-10) OCS(5-10)	CV(5-10) SP(5-10) ST(5-10)	BS(< 5) RS(< 5) NW(10+)	
88	Bhanukuchi (00716500)	17 0	122	16	P M(< 5) C(< 5)	H(< 5) MCW(5-10) PHC(5-10)	TW TK SS-TK	PO(< 5) PH(5-10)	CM(< 5) CP(5-10)	ACS(5-10) NCS(5-10) OCS(5-10)	CV(5-10) SP(5-10) ST(5-10)	BS(< 5) RS(< 5) NW(10+)	
89	Guakuchi (Ghyakuchi) (00716600)	253 0	1,726	315	P(3) M(2) S C(< 5)	PHS H(< 5) MCW(5-10) PHC(5-10)	TW TK SS-TK	PO PH	CM(< 5) CP(5-10)	ACS(5-10) NCS(5-10) OCS(5-10)	CV(5-10) SP(5-10) ST(5-10)	BS RS(< 5) NW(10+)	

VILLAGE DIRECTORY

Village Directory

Land Use (As on 1999)

Approach to village	Nearest town & distance (in km)	Power supply	News paper/Magazine	Most important commodity manufactured	Land use (i.e. area under different types of land use in hectare)**					Name of village	Serial number
					Forest	Irrigated (by source)	Unirrigated	Culturable waste (including gauchar and groves)	Area not available for cultivation		
14	15	16	17	18	19	20	21	22	23	2	1
PR MR	Nalbari (11)	ED	N M	-	-	-	90.5	2.8	28.2	Katakiya (Katirkiya)	81
PR MR	Nalbari (12)	ED	N M	-	-	-	178.8	47.4	65.5	Baghmara	82
MR	Nalbari (12)	ED	N M	-	-	-	179.1	6.2	21.5	Paisara	83
MR	Nalbari (7)	ED	N M	-	-	-	117.3	4.6	17.4	Satra	84
MR	Nalbari (6)	ED	N M	-	-	-	11.8	2.1	4.8	Patkata	85
MR	Nalbari (6)	ED	N M	-	-	-	20.6	3.2	5.6	Chenikuchi	86
MR	Nalbari (6)	ED	N M	-	-	-	22.1	2.5	6.2	Gatyan	87
MR	Nalbari (6)	ED	N M	-	-	-	8.1	2.1	6.8	Bhanukuchi	88
PR	Nalbari (7)	ED	N M	-	-	-	220.9	7.8	24.1	Guakuchi (Ghyakuchi)	89

Serial number	Name of village & Location code	Total area of the village (in hectare)	Total population (2001 Census)	Number of households (2001 Census)	Amenities available (if not available within the village, a dash (-) is shown in the column and next to it in brackets the distance in broad ranges viz < 5 kms , 5-10 kms and 10+ kms of the nearest place where the facility is available is given)								
					Educational	Medical	Drinking water	Post, telegraph and telephone	Commercial and co-operative banks	Agricultural, non-agricultural and other credit societies	Recreational & cultural facilities (Cinema/ Video hall, Sports club, Stadium/Auditorium)	Communications (Bus service, railway station, waterway)	
1	2	3	4	5	6	7	8	9	10	11	12	13	
90	Niz-Barigog (00716700)	117 0	326	56	P M(< 5) C(10+)	5) MCW(10+) PHC(10+)	H(< TW TK SS-TW	PO(< 5) PH(10+)	CM(< 5) CP(10+)	ACS(10+) NCS(10+) OCS(< 5)	CV(10+) SP(10+) ST(10+)	BS(< 5) RS(< 5) NW(10+)	
91	Nimualatima No 1 (00716800)	63 0	509	92	P M(< 5) C(< 5)	5) MCW(10+) PHC(10+)	H(< TW TK SS-TW	PO(< 5) PH(10+)	CM(< 5) CP(10+)	ACS(10+) NCS(10+) OCS(10+)	CV(10+) SP(10+) ST(10+)	BS(< 5) RS(10+) NW(10+)	
92	Ciling (00716900)	163 0	974	178	P(2) M C(< 5)	5) MCW(10+) PHC(10+)	H(< TW TK SS-TW	PO PH(10+)	CM(< 5) CP(10+)	ACS(5-10) NCS(5-10) OCS(5-10)	CV(10+) SP(10+) ST(10+)	BS(< 5) RS(< 5) NW(10+)	
93	Kundar Gaon (00717000)	223 0	1,298	197	P(3) M S C(5-10)	5) MCW(10+) PHC(10+)	H(< TW TK SS-TW	PO(< 5) PH(10+)	CM(< 5) CP(10+)	ACS(10+) NCS(10+) OCS(10+)	CV(10+) SP(10+) ST(10+)	BS RS(5-10) NW(10+)	
94	No 2 Nimualatima (00717100)	84 0	264	43	P(2) M C(< 5)	5) MCW(10+) PHC(10+)	H(< TW TK R SS-TW	PO(< 5) PH(10+)	CM(< 5) CP(10+)	ACS(10+) NCS(10+) OCS(< 5)	CV(10+) SP(10+) ST(10+)	BS(< 5) RS(5-10) NW(10+)	
95	Kundargaon Jaberihati (Jubrihati) (00717200)	156 0	630	108	P M C(5-10)	5) MCW(5-10) PHC(5-10)	H(< TW TK SS-TW	PO(< 5) PH(5-10)	CM(< 5) CP(5-10)	ACS(5-10) NCS(5-10) OCS(5-10)	CV(5-10) SP(5-10) ST(5-10)	BS(< 5) RS(5-10) NW(10+)	
<b>Block Total</b>		<b>15778.0</b>	<b>94654</b>	<b>16124</b>	<b>P(152) M(57) S(16) C O</b>	<b>H(2) D HC(3) PHS(10)</b>	<b>T W(30) TK(65) HP(2) TW(94) R(6) L S</b>	<b>PO(11) TO PTO PH(4)</b>	<b>CM(2)</b>	<b>ACS</b>		<b>BS(29)</b>	

VILLAGE DIRECTORY

Village Directory

Land Use (As on 1999)

14	15	16	17	18	Land use (i.e. area under different types of land use in hectare)**					2	1
					19	20	21	22	23		
Approach to village	Nearest town & distance (in km)	Power supply	News paper/Magazine	Most important commodity manufactured	Forest	Irrigated (by source)	Unirrigated	Culturable waste (including gauchar and groves)	Area not available for cultivation	Name of village	Serial number
MR	Nalbari (10)	ED	N M	-	-	-	95.8	2.3	18.8	Niz-Barigog	90
MR	Nalbari (12)	ED	N M	-	-	-	45.8	2.3	14.7	Nimualatuma No 1	91
MR	Nalbari (12)	ED	N M	Tea, Musterd Oil	-	-	117.2	23.3	22.9	Ciling	92
MR	Nalbari (10)	ED	N M	-	-	-	187.8	13.3	22.8	Kundar Gaon	93
MR	Nalbari (14)	ED	N M	Tea, Musterd Oil	-	-	66.3	4.2	13.5	No 2 Nimualatuma	94
MR	Nalbari (8)	ED	N M	-	-	-	113.4	6.8	35.8	Kundargaon Jaberihati (Jubrihati)	95
<b>PR(10)</b>											
<b>MR(93)</b>		<b>ED(89)</b>	<b>N(74)</b>				<b>0.0</b>	<b>R(65.75)</b>			
<b>) NR</b>		<b>EAG(2)</b>	<b>M(71)</b>					<b>T(65.75)</b>	<b>10647.4</b>	<b>910.7</b>	<b>2450.4</b>





---

---

**Village Directory Pub Nalbari CD Block**

---

---



VILLAGE AND TOWN DIRECTORY

Name of the District : Nalbari

Serial number	Name of village	2001 Census location code number	1991 Census location code number
1	2	3	4

Name of CD Block: Pub-Nalbari

Name of Sub-Dist: 0007

1	Alengidal	00708000	060040004000400085
2	Amaya-Pur	00708200	060040004000400087
3	Arara	00707000	060040004000400075
4	Balakuchi	00704600	060040004000400051
5	Bali Koria	00701000	060040004000400015
6	Balikoria Kharjara	00706100	060040004000400066
7	Balikuchi	00705500	060040004000400060
8	Balilesha	00705700	060040004000400062
9	Bar Khanajan	00703900	060040004000400044
10	Bar-Agra	00702800	060040004000400033
11	Bar-Agra	00707600	060040004000400081
12	Barchenikuchi	00705200	060040004000400057
13	Bardhantali	00701500	060040004000400020
14	Barkura	00701200	060040004000400017
15	Barmurikona	00706700	060040004000400072
16	Barpipalia	00703700	060040004000400042
17	Barsarkuchi	00701600	060040004000400021
18	Bhadra	00707100	060040004000400076
19	Bhutkatra	00703600	060040004000400041
20	Bhuyarkuchi	00701700	060040004000400022
21	Bistupur	00703300	060040004000400038
22	Budru Kuchi	00708300	060040004000400088
23	Chandra Kuchi	00707800	060040004000400083
24	Charia	00708900	060040004000400094
25	Chengnoi	00702600	060040004000400031
26	Cherabari	00708700	060040004000400092
27	Dakhin Bejera	00707900	060040004000400084
28	Dehar Katara	00703400	060040004000400039
29	Deharkalakuchi	00709300	060040004000400098
30	Dhamdhama	00706800	060040004000400073
31	Dhantala	00702700	060040004000400032
32	Dhekiabari	00701100	060040004000400016
33	Digheli	00704900	060040004000400054
34	Dokuchi	00707700	060040004000400082
35	Garemara	00702300	060040004000400028
36	Gobindapur	00703200	060040004000400037
37	Guakuchi	00705300	060040004000400058
38	Haripur	00701300	060040004000400018
39	Jaha	00708800	060040004000400093
40	Jaijabari	00704300	060040004000400048
41	Jamtola	00703100	060040004000400036
42	Janigog (Jarigog)	00708100	060040004000400086
43	Japarkuchi	00705900	060040004000400064

Name of the District : Nalbari

Serial number	Name of village	2001 Census location code number	1991 Census location code number
1	2	3	4

Name of CD Block: Pub-Nalbari

Name of Sub-Dist: 0007

44	Joy Mangla	00706200	060040004000400067
45	Kardohola	00706500	060040004000400070
46	Katahkuchi	00703800	060040004000400043
47	Katla Barkuchi	00702000	060040004000400025
48	Kendukuchi	00704000	060040004000400045
49	Khat-Katra	00703000	060040004000400035
50	Khudra Katra	00702400	060040004000400029
51	Khudra Sankara	00705800	060040004000400063
52	Khudra Sonkara	00708500	060040004000400090
53	Khudraagra	00702500	060040004000400030
54	Khudrachenikuchi	00704400	060040004000400049
55	Khudrakatla Barkuchi	00701900	060040004000400024
56	Khudrapipalia	00704100	060040004000400046
57	Kumarikata	00709400	060040004000400099
58	Madan-Mohan Sakhwa	00707500	060040004000400080
59	Madhapur	00709000	060040004000400095
60	Mairadonga	00702200	060040004000400027
61	Majdia	00706300	060040004000400068
62	Makal Daba	00709200	060040004000400097
63	Mugkuchi	00707400	060040004000400079
64	Nalbari Gaon	00706000	060040004000400065
65	Namati	00702900	060040004000400034
66	Namdonga	00705600	060040004000400061
67	Nanda Gaon	00707200	060040004000400077
68	Nankar Bhaira	00703500	060040004000400040
69	Niz-Bahjani	00708400	060040004000400089
70	Niz-Batahgila	00702100	060040004000400026
71	Pachimkhatar Kalakuchi	00708600	060040004000400091
72	Paikarkuchi	00704500	060040004000400050
73	Paila	00704800	060040004000400053
74	Pajipar	00706900	060040004000400074
75	Parowa	00706600	060040004000400071
76	Pitnipara	00701800	060040004000400023
77	Porakuchi	00705100	060040004000400056
78	Pub-Kalakuchi	00709100	060040004000400096
79	Sahpur	00704200	060040004000400047
80	Sandha	00705000	060040004000400055
81	Sandha Kairara	00704700	060040004000400052
82	Sariahtali	00701400	060040004000400019
83	Tantra Sankara	00705400	060040004000400059
84	Terechia	00706400	060040004000400069
85	Tilana	00707300	060040004000400078

Serial number	Name of village & Location code	Total area of the village (in hectare)	Total population (2001 Census)	Number of households (2001 Census)	Amenities available (if not available within the village, a dash (-) is shown in the column and next to it in brackets the distance in broad ranges viz < 5 kms , 5-10 kms and 10+ kms of the nearest place where the facility is available is given)							
					Educational	Medical	Drinking water	Post, telegraph and telephone	Commercial and co-operative banks	Agricultural, non-agricultural and other credit societies	Recreational & cultural facilities (Cinema/ Video hall, Sports club, Stadium/Auditorium)	Communications (Bus service, railway station, waterway)
1	2	3	4	5	6	7	8	9	10	11	12	13

**CD Block: Pub-Nalbari (0010)**

1	Bali Koria (00701000)	495.0	5,032	942	P(5) M S C(<5)	H(<5) MCW(<5) PHC(<5)	HP TW TK SS- HP	PO PH(<5)	CM(<5) CP(<5)	ACS(<5) NCS(<5) OCS(<5)	CV(<5) SP(<5) ST(<5)	BS RS(<5) NW(10+)
2	Dhekiabari (00701100)	54.0	184	31	P M(<5) C(<5)	H(<5) MCW(<5) PHC(<5)	TW W SS-W	PO(<5) PH(<5)	CM(<5) CP(<5)	ACS(<5) NCS(<5) OCS(<5)	CV(<5) SP(<5) ST(<5)	BS RS(<5) NW(10+)
3	Barkura (00701200)	238.0	2,767	532	P(4) M C(<5)	PHC H(<5) MCW(<5)	T TW SS-T	PO(<5) PH(<5)	CM(<5) CP(<5)	ACS(<5) NCS(<5) OCS(<5)	CV(<5) SP(<5) ST(<5)	BS RS(<5) NW(10+)
4	Haripur (00701300)	237.0	1,512	244	P(2) M(<5) C(<5)	H(<5) MCW(<5) PHC(<5)	TW TK SS-TW	PO PH(<5)	CM(<5) CP(<5)	ACS(<5) NCS(<5) OCS(<5)	CV(<5) SP(<5) ST(<5)	BS RS(<5) NW(10+)
5	Sariahtali (00701400)	532.0	3,184	545	P(5) M(2) S(2) C(<5)	H(<5) MCW(<5) PHC(<5)	HP TW SS-TW	PO PH(<5)	CM(<5) CP(<5)	ACS(<5) NCS(<5) OCS(<5)	CV(<5) SP(<5) ST(<5)	BS RS(<5) NW(10+)
6	Bardhantali (00701500)	67.0	502	83	P M C(<5)	H(<5) MCW(<5) PHC(<5)	HP TW SS-TW	PO(<5) PH(<5)	CM(<5) CP(<5)	ACS(<5) NCS(<5) OCS(<5)	CV(<5) SP(<5) ST(<5)	BS RS(<5) NW(10+)
7	Barsarkuchi (00701600)	147.0	2,063	406	P M S C(<5)	H(<5) MCW(<5) PHC(<5)	HP TW TK SS- TW	PO(<5) PH(<5)	CM(<5) CP(<5)	ACS(<5) NCS(<5) OCS(<5)	CV(<5) SP(<5) ST(<5)	BS RS(<5) NW(10+)
8	Bhuyarkuchi (00701700)	50.0	860	161	P M C(<5)	H(<5) MCW(<5) PHC(<5)	HP TW SS-TW	PO(<5) PH(<5)	CM(<5) CP(<5)	ACS(<5) NCS(<5) OCS(<5)	CV(<5) SP(<5) ST(<5)	BS RS(<5) NW(10+)
9	Pitnipara (00701800)	30.0	377	57	P M(<5) C(<5)	H(<5) MCW(<5) PHC(<5)	HP TW SS-TW	PO(<5) PH(<5)	CM(<5) CP(<5)	ACS(<5) NCS(<5) OCS(<5)	CV(<5) SP(<5) ST(<5)	BS RS(<5) NW(10+)
10	Khudrakatla Barkuchi (00701900)	243.0	1,898	337	P(2) M(2) S C(<5)	H(<5) MCW(<5) PHC(<5)	HP TW SS-HP	PO(<5) PH(<5)	CM(<5) CP(<5)	ACS(<5) NCS(<5) OCS(<5)	CV(<5) SP(<5) ST(<5)	BS RS(<5) NW(10+)
11	Katla Barkuchi (00702000)	158.0	1,282	227	P(2) M(<5) C(<5)	H(<5) MCW(<5) PHC(<5)	HP TW W SS-W	PO PH(<5)	CM(<5) CP(<5)	ACS(<5) NCS(<5) OCS(<5)	CV(<5) SP(<5) ST(<5)	BS RS(<5) NW(10+)

VILLAGE DIRECTORY

Village Directory

Land Use (As on 1999)

14	15	16	17	18	Land use (i.e. area under different types of land use in hectare)**					2	1
					19	20	21	22	23		
Approach to village	Nearest town & distance (in km)	Power supply	News paper/Magazine	Most important commodity manufactured	Forest	Irrigated (by source)	Unirrigated	Culturable waste (including gauchar and groves)	Area not available for cultivation	Name of village	Serial number
PR MR	Nalbari (2)	ED EO	-	-	-	O(329 9) T(329 9)	154 9	-	-	Balti Korla	1
PR MR	Nalbari (3)	ED	N M	-	-	O(33 8) T(33 8)	18 9	-	1 0	Dhakiabari	2
PR MR	Nalbari (2)	ED	N M	-	-	-	-	-	-	Barkura	3
PR MR	Nalbari (4)	ED	N M	-	-	O(157 8) T(157 8)	65 5	-	13 4	Haripur	4
PR MR	Nalbari (3)	ED EO	-	-	-	O(354 4) T(354 4)	139 2	-	38 0	Sariahtali	5
PR MR	Nalbari (2)	ED EO	-	-	-	O(44 7) T(44 7)	12 3	-	10 0	Bardhantali	6
PR MR	Nalbari (3)	ED	N M	-	-	O(98 3) T(98 3)	40 1	-	9 0	Barsarkuchi	7
PR MR	Nalbari (3)	ED EO	N M	-	-	O(33 4) T(33 4)	13 7	-	3 0	Bhuyarkuchi	8
PR MR	Nalbari (2)	ED EO	-	-	-	O(19 9) T(19 9)	9 0	-	1 0	Pitripara	9
PR MR	Nalbari (3)	ED	-	-	-	O(160 6) T(160 6)	53 1	-	29 0	Khudrakatla Barkuchi	10
PR MR	Nalbari (3)	ED EO	-	-	-	O(105 3) T(105 3)	51 7	-	1 0	Katla Barkuchi	11

DISTRICT CENSUS HANDBOOK NALBARI

Census of India 2001 -

Amenities and

Serial number	Name of village & Location code	Total area of the village (in hectare)	Total population (2001 Census)	Number of households (2001 Census)	Amenities available (if not available within the village, a dash (-) is shown in the column and next to it in brackets the distance in broad ranges viz < 5 kms , 5-10 kms and 10+ kms of the nearest place where the facility is available is given)								
					Educational	Medical	Drinking water	Post, telegraph and telephone	Commercial and co-operative banks	Agricultural, non-agricultural and other credit societies	Recreational & cultural facilities (Cinema/ Video hall, Sports club, Stadium/Auditorium)	Communications (Bus service, railway station, waterway)	
1	2	3	4	5	6	7	8	9	10	11	12	13	
12	Niz-Batahgila (00702100)	31 0	87	15	P(<5) M(<5) C(<5)	H(<5) MCW(<5) PHC(<5)	TW W SS-TW	PO(<5) PH(<5)	CM(<5) CP(<5)	ACS(<5) NCS(<5) OCS(<5)	CV(<5) SP(<5) ST(<5)	BS RS(<5) NW(10+)	
13	Mairadonga (00702200)	106 0	694	126	P M(<5) C(<5)	MCW H(<5) PHC(<5)	TW R SS-R	PO(<5) PH(<5)	CM(<5) CP(<5)	ACS(<5) NCS(<5) OCS(<5)	CV(<5) SP(<5) ST(<5)	BS RS(<5) NW(10+)	
14	Garemara (00702300)	26 0	269	49	P(<5) M(<5) C(<5)	H(<5) MCW(<5) PHC(<5)	TW TK SS-TK	PO(<5) PH(<5)	CM(<5) CP(<5)	ACS(<5) NCS(<5) OCS(<5)	CV(<5) SP(<5) ST(<5)	BS RS(<5) NW(10+)	
15	Khudra Katra (00702400)	313 0	278	48	P M(<5) C(<5)	H(<5) MCW(<5) PHC(<5)	TW R SS-TW	PO(<5) PH(<5)	CM(<5) CP(<5)	ACS(<5) NCS(<5) OCS(<5)	CV(<5) SP(<5) ST(<5)	BS RS(<5) NW(10+)	
16	Khudraagra (00702500)	229 0			----- Uninhabited -----								
17	Chengnoi (00702600)	313 0	1,473	255	P(4) M S C(5-10)	H(5-10) MCW(5-10) PHC(5-10)	HP TW TK R SS HP	PO PH(5-10)	CM(5-10) CP(5-10)	ACS(5-10) NCS(5-10) OCS(5-10)	CV(5-10) SP(5-10) ST(5-10)	BS(5-10) RS(5-10) NW(10+)	
18	Dhantala (00702700)	111 0	901	160	P(2) M(5-10) C(5-10)	H(5-10) MCW(5-10) PHC(5-10)	TW TK SS-TW	PO(5-10) PH(5-10)	CM(5-10) CP(5-10)	ACS(5-10) NCS(5-10) OCS(5-10)	CV(5-10) SP(5-10) ST(5-10)	BS(5-10) RS(5-10) NW(10+)	
19	Bar-Agra (00702800)	155 0	1,184	205	P(2) M(<5) C(<5)	PHC FWC H(<5) MCW(<5)	TW TK SS-TW	PO PH(<5)	CM(<5) CP(<5)	ACS(<5) NCS(<5) OCS(<5)	CV(<5) SP(<5) ST(<5)	BS(<5) RS(<5) NW(10+)	
20	Namatl (00702900)	564 0	3,393	593	P(8) M(5) C(5-10)	PHS H(<5) MCW(5-10) PHC(5-10)	T HP TW SS-T	PO PH(5-10)	CM(5-10) CP(5-10)	ACS(5-10) NCS(5-10) OCS(5-10)	CV(5-10) SP(5-10) ST(5-10)	BS(5-10) RS(5-10) NW(10+)	
21	Khat-Katra (00703000)	191 0	586	109	P M(5-10) C(5-10)	H(5-10) MCW(5-10) PHC(5-10)	HP TW SS-TW	PO(<5) PH(5-10)	CM(5-10) CP(5-10)	ACS(5-10) NCS(5-10) OCS(5-10)	CV(5-10) SP(5-10) ST(5-10)	BS(5-10) RS(5-10) NW(10+)	
22	Jamtola (00703100)	34 0	62	12	P M(<5) C(5-10)	H(5-10) MCW(5-10) PHC(5-10)	TW TK SS-TW	PO(5-10) PH(5-10)	CM(5-10) CP(5-10)	ACS(5-10) NCS(5-10) OCS(5-10)	CV(5-10) SP(5-10) ST(5-10)	BS(5-10) RS(5-10) NW(10+)	

VILLAGE DIRECTORY

Village Directory  
Land Use (As on 1999)

14	15	16	17	18	Land use (i.e. area under different types of land use in hectare)**					2	1
					19	20	21	22	23		
Approach to village	Nearest town & distance (in km)	Power supply	News paper/Magazine	Most important commodity manufactured	Forest	Irrigated (by source)	Unirrigated	Culturable waste (including gauchar and groves)	Area not available for cultivation	Name of village	Serial number
PR MR	Nalbari (3)	ED EO	-	-	-	O(20 9) T(20 9)	8 5	-	2 0	Niz-Batahgila	12
PR MR	Nalbari (4)	ED	N M	-	-	O(70 4) T(70 4)	34 3	-	1 0	Mairadonga	13
PR MR	Nalbari (5)	ED EO	N M	-	-	O(15 0) T(15 0)	10 0	-	1 0	Garemara	14
PR MR	Nalbari (4)	ED	N M	-	-	-	-	-	-	Khudra Katra	15
----- Uninhabited -----					-	-	-	-	-	Khudraagra	16
PR MR	Nalbari (6)	ED	N M	-	-	O(250 0) T(250 0)	63 1	-	-	Chengnoi	17
PR MR	Nalbari (6)	ED EO	-	-	-	O(80 0) T(80 0)	10 4	1 0	20 0	Dhantala	18
PR MR	Nalbari (4)	ED EO	-	-	-	-	-	-	-	Bar-Agra	19
PR MR	Nalbari (5)	ED	-	-	-	O(401 4) T(401 4)	55 9	-	107 0	Namati	20
MR FP	Nalbari (7)	ED	-	-	-	O(127 6) T(127 6)	-	-	63 8	Khat-Katra	21
MR	Nalbari (8)	-	-	-	-	-	-	-	-	Jamtola	22

DISTRICT CENSUS HANDBOOK NALBARI

Census of India 2001 -

Amenities and

Serial number	Name of village & Location code	Total area of the village (in hectare)	Total population (2001 Census)	Number of households (2001 Census)	Amenities available (if not available within the village, a dash (-) is shown in the column and next to it in brackets the distance in broad ranges viz < 5 kms , 5-10 kms and 10+ kms of the nearest place where the facility is available is given)							
					Educational	Medical	Drinking water	Post, telegraph and telephone	Commercial and co-operative banks	Agricultural, non-agricultural and other credit societies	Recreational & cultural facilities (Cinema/ Video hall, Sports club, Stadium/Auditorium)	Communications (Bus service, railway station, waterway)
1	2	3	4	5	6	7	8	9	10	11	12	13
23	Gobindapur (00703200)	54 0	389	67	P M C(5-10)	H(5-10) MCW(5-10) PHC(5-10)	HP TW TK SS- TW	PO(< 5) PH(5-10)	CM(5-10) CP(5-10)	ACS(5-10) NCS(5-10) OCS(5-10)	CV(5-10) SP(5-10) ST(5-10)	BS(5-10) RS(5-10) NW(5-10)
24	Bistupur (00703300)	37 0	311	63	P M C(5-10)	H(5-10) MCW(5-10) PHC(5-10)	HP TW TK SS- TW	PO(< 5) PH(5-10)	CM(5-10) CP(5-10)	ACS(5-10) NCS(5-10) OCS(5-10)	CV(5-10) SP(5-10) ST(5-10)	BS(5-10) RS(5-10) NW(10+)
25	Dehar Katara (00703400)	48 0	374	57	P M(< 5) C(< 5)	H(5-10) MCW(5-10) PHC(5-10)	TW SS- TW	PO(< 5) PH(5-10)	CM(5-10) CP(5-10)	ACS(5-10) NCS(5-10) OCS(5-10)	CV(5-10) SP(5-10) ST(5-10)	BS(5-10) RS(5-10) NW(10+)
26	Nankar Bhaira (00703500)	52 0	794	151	P(2) M S C(5-10)	H DA HC PHC MCW(5-10)	W TK SS-W	PO PH(5-10)	CM(5-10) CP(5-10)	ACS(5-10) NCS(5-10) OCS(5-10)	CV(5-10) SP(5-10) ST(5-10)	BS(5-10) RS(5-10) NW(10+)
27	Bhutkara (00703600)	64 0	118	19	P M(< 5) C(< 5)	H(5-10) MCW(5-10) PHC(5-10)	TW TK SS-TW	PO(< 5) PH(5-10)	CM(5-10) CP(5-10)	ACS(5-10) NCS(5-10) OCS(5-10)	CV(5-10) SP(5-10) ST(5-10)	BS(< 5) RS(5-10) NW(10+)
28	Barpipalia (00703700)	22 0	152	27	P M C(5-10)	H(5-10) MCW(5-10) PHC(5-10)	TW TK SS-TW	PO(< 5) PH(5-10)	CM(5-10) CP(5-10)	ACS(5-10) NCS(5-10) OCS(5-10)	CV(5-10) SP(5-10) ST(5-10)	BS(< 5) RS(5-10) NW(10+)
29	Katahkuchi (00703800)	45 0	297	59	P M C(< 5)	H(< 5) MCW(< 5) PHC(< 5)	HP TW TK SS- TK	PO(< 5) PH(< 5)	CM(< 5) CP(< 5)	ACS(< 5) NCS(< 5) OCS(< 5)	CV(< 5) SP(< 5) ST(< 5)	BS(< 5) RS(< 5) NW(5-10)
30	Bar Khanajan (00703900)	134 0	550	85	P M C(< 5)	H(< 5) MCW(< 5) PHC(< 5)	HP TW TK SS- TW	PO PH(< 5)	CM(< 5) CP(< 5)	ACS(< 5) NCS(< 5) OCS(< 5)	CV(< 5) SP(< 5) ST(< 5)	BS(< 5) RS(< 5) NW(5-10)
31	Kendukuchi (00704000)	185 0	680	116	P M C(5-10)	H(5-10) MCW(5-10) PHC(5-10)	HP TW TK SS- TW	PO(< 5) PH(< 5)	CM(5-10) CP(5-10)	ACS(5-10) NCS(5-10) OCS(5-10)	CV(5-10) SP(5-10) ST(5-10)	BS(< 5) RS(5-10) NW(5-10)
32	Khudrapipalia (00704100)	29 0	339	67	P M(< 5) C(< 5)	H(5-10) MCW(5-10) PHC(5-10)	HP TW SS-TW	PO(< 5) PH(5-10)	CM(5-10) CP(5-10)	ACS(5-10) NCS(5-10) OCS(5-10)	CV(5-10) SP(5-10) ST(5-10)	BS(< 5) RS(5-10) NW(5-10)



VILLAGE DIRECTORY

Village Directory  
Land Use (As on 1999)

14	15	16	17	18	Land use (i.e. area under different types of land use in hectare)**					2	1
					19	20	21	22	23		
Approach to village	Nearest town & distance (in km)	Power supply	News paper/Magazine	Most important commodity manufactured	Forest	Irrigated (by source)	Unirrigated	Culturable waste (including gauchar and groves)	Area not available for cultivation	Name of village	Serial number
MR FP	Nalbari (8)	ED EO	-	-	-	O(35 9) T(35 9)	9 0	3 1	5 9	Gobindapur	23
MR FP	Nalbari (9)	ED	-	-	-	O(24 9) T(24 9)	-	-	12 5	Bistupur	24
MR FP	Nalbari (7)	ED	-	-	-	-	-	-	-	Dehar Katara	25
PR MR	Nalbari (6)	ED EO	-	-	-	O(34 1) T(34 1)	6 0	4 2	7 6	Nankar Bhara	26
MR FP	Nalbari (7)	ED	-	-	-	O(43 0) T(43 0)	-	-	21 5	Bhutkata	27
MR FP	Nalbari (7)	ED	-	-	-	O(14 4) T(14 4)	-	-	7 2	Barpali	28
MR FP	Nalbari (4)	ED	-	-	-	O(29 7) T(29 7)	-	-	-	Katahkuchi	29
MR FP	Nalbari (3)	ED	-	-	-	O(89 6) T(89 6)	-	-	44 8	Bar Khanajan	30
MR FP	Nalbari (5)	ED	-	-	-	O(99 3) T(99 3)	-	-	49 7	Kendukuchi	31
PR MR	Nalbari (7)	ED	-	-	-	O(19 3) T(19 3)	-	-	9 7	Khudrapali	32

Serial number	Name of village & Location code	Total area of the village (in hectare)	Total population (2001 Census)	Number of households (2001 Census)	Amenities available (if not available within the village, a dash (-) is shown in the column and next to it in brackets the distance in broad ranges viz < 5 kms, 5-10 kms and 10+ kms of the nearest place where the facility is available is given)								
					Educational	Medical	Drinking water	Post, telegraph and telephone	Commercial and co-operative banks	Agricultural, non-agricultural and other credit societies	Recreational & cultural facilities (Cinema/ Video hall, Sports club, Stadium/Auditorium)	Communications (Bus service, railway station, waterway)	
1	2	3	4	5	6	7	8	9	10	11	12	13	
33	Sahpur (00704200)	128 0	1,347	237	P(2) M C(5-10)	H(5-10) MCW(5-10) PHC(5-10)	HP TW W TK SS-W	PO PH(5-10)	CM(5-10) CP(5-10)	ACS(5-10) NCS(5-10) OCS(5-10)	CV(5-10) SP(5-10) ST(5-10)	BS RS(5-10) NW(5-10)	
34	Jajabari (00704300)	80 0	711	123	P(2) M(5-10) C(5-10)	H(5-10) MCW(5-10) PHC(5-10)	HP TW W TK SS-W	PO PH(5-10)	CM(5-10) CP(5-10)	ACS(5-10) NCS(5-10) OCS(5-10)	CV(5-10) SP(5-10) ST(5-10)	BS RS(5-10) NW(5-10)	
35	Khudrachenik uchi (00704400)	114 0	836	147	P(3) M C(<5)	H(<5) MCW(<5) PHC(<5)	HP TW W TK SS-W	PO PH(<5)	CM(<5) CP(<5)	ACS(<5) NCS(<5) OCS(<5)	CV(<5) SP(<5) ST(<5)	BS(<5) RS(<5) NW(5-10)	
36	Paikarkuchi (00704500)	92 0	1,054	185	P(2) M S C(<5)	MCW PHC H(<5)	HP TW W TK SS-TW	PO PH(<5)	CM(<5) CP(<5)	ACS(<5) NCS(<5) OCS(<5)	CV(<5) SP(<5) ST(<5)	BS(<5) RS(<5) NW(5-10)	
37	Balakuchi (00704600)	124 0	335	59	P(<5) M(<5) C(<5)	H(<5) MCW(<5) PHC(<5)	TW R SS-TW	PO PH(<5)	CM(<5) CP(<5)	ACS(<5) NCS(<5) OCS(<5)	CV(<5) SP(<5) ST(<5)	BS(<5) RS(<5) NW(5-10)	
38	Sandha Kairara (00704700)	98 0	634	98	P M(<5) C(<5)	H(<5) MCW(<5) PHC(<5)	T TW SS-T	PO PH(<5)	CM(<5) CP(<5)	ACS(<5) NCS(<5) OCS(<5)	CV(<5) SP(<5) ST(<5)	BS(<5) RS(<5) NW(5-10)	
39	Paila (00704800)	105 0	1,861	314	P M(<5) C(<5)	H(<5) MCW(<5) PHC(<5)	TW TK SS-TW	PH PO(<5)	CM(<5) CP(<5)	ACS(<5) NCS(<5) OCS(<5)	CV(<5) SP(<5) ST(<5)	BS(<5) RS(<5) NW(5-10)	
40	Digheli (00704900)	382 0	4,165	756	P(3) M(2) S(2) C(<5)	PHC H(<5) MCW(<5)	TW TK SS-TW	PO PH	CM(<5) CP(<5)	ACS(<5) NCS(<5) OCS(<5)	CV(<5) SP(<5) ST(<5)	BS(<5) RS(<5) NW(5-10)	
41	Sandha (00705000)	441 0	3,208	533	P(4) M S C(<5)	H(<5) MCW(<5) PHC(<5)	HP TW W SS-W	PO PH(<5)	CM(<5) CP(<5)	ACS(<5) NCS(<5) OCS(<5)	CV(<5) SP(<5) ST(<5)	BS(<5) RS(<5) NW(5-10)	
42	Porakuchi (00705100)	113 0	1,136	167	P C M(10+)	H(10+) MCW(10+) PHC(10+)	HP TW W TK SS-TW	PO PH(10+)	CM(10+) CP(10+)	ACS(10+) NCS(10+) OCS(10+)	CV(10+) SP(10+) ST(10+)	BS(10+) RS(10+) NW(10+)	
43	Barchenikuchi (00705200)	73 0	417	66	P(2) M(5-10) C(5-10)	H(5-10) MCW(5-10) PHC(5-10)	HP TW W TK SS-W	PO PH(5-10)	CM(5-10) CP(5-10)	ACS(5-10) NCS(5-10) OCS(5-10)	CV(5-10) SP(5-10) ST(5-10)	BS(5-10) RS(5-10) NW(10+)	

VILLAGE DIRECTORY

Village Directory

Land Use (As on 1999)

Approach to village	Nearest town & distance (in km)	Power supply	News paper/Magazine	Most important commodity manufactured	Land use (i.e. area under different types of land use in hectare)**					Name of village	Serial number
					Forest	Irrigated (by source)	Unirrigated	Culturable waste (including gauchar and groves)	Area not available for cultivation		
14	15	16	17	18	19	20	21	22	23	2	1
PR FP	Nalbari (7)	ED	-	-	-	O(85 5) T(85 5)	20 8	-	22 0	Sahpur	33
PR MR FP	Nalbari (6)	EO	-	-	-	O(62 6) T(62 6)	-	-	17 6	Jajabari	34
PR MR FP	Nalbari (4)	EO	N M	-	-	O(92 0) T(92 0)	-	-	-	Khudrachenkuchi	35
PR MR FP	Nalbari (3)	EO	-	-	-	O(53 5) T(53 5)	20 0	4 3	14 1	Paikarkuchi	36
PR MR	Nalbari (2)	ED	-	-	-	O(82 7) T(82 7)	-	-	41 4	Balakuchi	37
PR MR FP	Nalbari (3)	EO	-	-	-	O(66 9) T(66 9)	-	9 0	22 4	Sandha Kairara	38
PR MR	Nalbari (2)	EO	-	-	-	O(69 9) T(69 9)	3 9	12 6	18 5	Paila	39
PR MR	Nalbari (4)	EO	-	-	-	O(254 6) T(254 6)	76 1	18 2	42 9	Digheli	40
PR MR	Nalbari (3)	EO	-	-	-	O(294 4) T(294 4)	85 9	18 2	42 9	Sandha	41
PR MR	Nalbari (13)	EO	N M	-	-	-	-	-	-	Porakuchi	42
PR MR	Nalbari (6)	ED	-	-	-	O(55 3) T(55 3)	-	7 1	10 1	Barchenkuchi	43

Serial number	Name of village & Location code	Total area of the village (in hectare)	Total population (2001 Census)	Number of households (2001 Census)	Amenities available (if not available within the village, a dash (-) is shown in the column and next to it in brackets the distance in broad ranges viz < 5 kms, 5-10 kms and 10+ kms of the nearest place where the facility is available is given)								
					Educational	Medical	Drinking water	Post, telegraph and telephone	Commercial and co-operative banks	Agricultural, non-agricultural and other credit societies	Recreational & cultural facilities (Cinema/ Video hall, Sports club, Stadium/Auditorium)	Communications (Bus service, railway station, waterway)	
1	2	3	4	5	6	7	8	9	10	11	12	13	
44	Guakuchi (00705300)	100 0	626	106	P M S C(5-10)	MCW H(5-10) PHC(5-10)	HP TW W TK SS-W	PO PH(5-10)	CM(5-10) CP(5-10)	ACS(5-10) NCS(5-10) OCS(5-10)	CV(5-10) SP(5-10) ST(5-10)	BS(5-10) RS(5-10) NW(5-10)	
45	Tantra Sankara (00705400)	136 0	658	119	P(2) M(<5) C(<5)	HC H(<5) MCW(<5) PHC(<5)	TW TK SS-TW	PO PH(<5)	CM(<5) CP(<5)	ACS(<5) NCS(<5) OCS(<5)	CV(<5) SP(<5) ST(<5)	BS(<5) RS(<5) NW(5-10)	
46	Balikuchi (00705500)	125 0	644	97	P M C(5-10)	H(5-10) MCW(5-10) PHC(5-10)	TW TK SS-TW	PO PH(5-10)	CM(5-10) CP(5-10)	ACS(5-10) NCS(5-10) OCS(5-10)	CV(5-10) SP(5-10) ST(5-10)	BS RS(5-10) NW(5-10)	
47	Namdonga (00705600)	120 0	753	125	P(2) M(<5) C(<5)	H(<5) MCW(<5) PHC(<5)	TW R SS-R	PO(<5) PH(<5)	CM(<5) CP(<5)	ACS(<5) NCS(<5) OCS(<5)	CV(<5) SP(<5) ST(<5)	BS RS(<5) NW(5-10)	
48	Balilesha (00705700)	140 0	1,700	303	P(2) M(2) S C(<5)	H(<5) MCW(<5) PHC(<5)	T HP TW TK SS-T	PO PH(<5)	CM(<5) CP(<5)	ACS(<5) NCS(<5) OCS(<5)	CV(<5) SP(<5) ST(<5)	BS RS(<5) NW(5-10)	
49	Khudra Sankara (00705800)	37 0	360	56	P(2) M(<5) C(<5)	H(<5) MCW(<5) PHC(<5)	TW TK SS-TW	PO(<5) PH(<5)	CM(<5) CP(<5)	ACS(<5) NCS(<5) OCS(<5)	CV(<5) SP(<5) ST(<5)	BS RS(<5) NW(5-10)	
50	Japarkuchi (00705900)	149 0	3,592	650	P(2) M S C	HC H(<5) MCW(<5) PHC(<5)	T HP TK SS-T	PO PH(<5)	CM(<5) CP(<5)	ACS(<5) NCS(<5) OCS(<5)	CV(<5) SP(<5) ST(<5)	BS RS(<5) NW(<5)	
51	Nalbari Gaon (00706000)	44 0	1,570	339	P(2) M C	H(<5) MCW(<5) PHC(<5)	HP TW SS-TW	PO PH(<5)	CM(<5) CP(<5)	ACS(<5) NCS(<5) OCS(<5)	CV(<5) SP(<5) ST(<5)	BS RS(<5) NW(5-10)	
52	Balkoria Kharjara (00706100)	89 0	2,563	485	P(2) M S C(<5)	H(<5) MCW(<5) PHC(<5)	HP TW SS-TW	PO PH(<5)	CM(<5) CP(<5)	ACS(<5) NCS(<5) OCS(<5)	CV(<5) SP(<5) ST(<5)	BS RS(<5) NW(<5)	
53	Joy Mangla (00706200)	181 0	1,692	294	P(2) M(2) S C(<5)	H(<5) MCW(<5) PHC(<5)	HP TW SS-TW	PO(<5) PH(<5)	CM(<5) CP(<5)	ACS(<5) NCS(<5) OCS(<5)	CV(<5) SP(<5) ST(<5)	BS RS(<5) NW(5-10)	
54	Majdia (00706300)	151 0	1,539	284	P M S C(<5)	H(<5) MCW(<5) PHC(<5)	T HP TW SS-T	PO(<5) PH(<5)	CM(<5) CP(<5)	ACS(<5) NCS(<5) OCS(<5)	CV(<5) SP(<5) ST(<5)	BS RS(<5) NW(<5)	
55	Terecha (00706400)	154 0	909	151	P M(<5) C(<5)	H(<5) MCW(<5) PHC(<5)	TW TK SS-TW	PO PH(<5)	CM(<5) CP(<5)	ACS(<5) NCS(<5) OCS(<5)	CV(<5) SP(<5) ST(<5)	BS RS(<5) NW(<5)	

VILLAGE DIRECTORY

Village Directory  
Land Use (As on 1999)

14	15	16	17	18	Land use (i.e. area under different types of land use in hectare)**					2	1
					19	20	21	22	23		
Approach to village	Nearest town & distance (in km)	Power supply	News paper/Magazine	Most important commodity manufactured	Forest	Irrigated (by source)	Unirrigated	Culturable waste (including gauchar and groves)	Area not available for cultivation	Name of village	Serial number
PR MR FP	Nalbari (6)	EO	-	-	-	O(66 9) T(66 9)	-	-	-	Guakuchi	44
PR MR NR	Nalbari (5)	ED	-	-	-	R(20 0) O(60 3) T(80 3)	55 0	-	-	Tantra Sankara	45
PR MR	Nalbari (6)	EO	-	-	-	O(80 3) T(80 3)	-	-	-	Balikuchi	46
PR MR FP	Nalbari (4)	EO	-	-	-	O(73 6) T(73 6)	-	-	-	Namdonga	47
PR MR	Nalbari (3)	EO	-	-	-	O(93 7) T(93 7)	-	-	-	Balilesha	48
PR MR	Nalbari (3)	EO	-	-	-	O(24 7) T(24 7)	-	-	-	Khudra Sankara	49
PR MR FP	Nalbari (2)	EO	-	-	-	O(0 9) T(0 9)	84 9	35 5	27 4	Japarkuchi	50
PR MR FP	Nalbari (3)	EO	-	-	-	-	-	-	-	Nalbari Gaon	51
PR MR FP	Nalbari (3)	EO	-	-	-	-	-	-	-	Balikoria Kharjara	52
PR MR FP	Nalbari (3)	ED EO	-	-	-	-	132 1	19 2	29 9	Joy Mangla	53
PR MR FP	Nalbari (2)	ED EO	-	-	-	-	112 7	17 9	20 7	Majdia	54
MR FP	Nalbari (3)	ED	-	-	-	O(102 3) T(102 3)	-	-	-	Terechia	55

Serial number	Name of village & Location code	Total area of the village (in hectare)	Total population (2001 Census)	Number of households (2001 Census)	Amenities available (if not available within the village, a dash (-) is shown in the column and next to it in brackets the distance in broad ranges viz < 5 kms, 5-10 kms and 10+ kms of the nearest place where the facility is available is given)								
					Educational	Medical	Drinking water	Post, telegraph and telephone	Commercial and co-operative banks	Agricultural, non-agricultural and other credit societies	Recreational & cultural facilities (Cinema/ Video hall, Sports club, Stadium/Auditorium)	Communications (Bus service, railway station, waterway)	
1	2	3	4	5	6	7	8	9	10	11	12	13	
56	Kardohola (00706500)	159.0	1,369	213	P(2) M C(< 5)	H(< 5) MCW(< 5) PHC(< 5)	W TK SS-W	PO(< 5) PH(< 5)	CM(< 5) CP(< 5)	ACS(< 5) NCS(< 5) OCS(< 5)	CV(< 5) SP(< 5) ST(< 5)	BS RS(< 5) NW(10+)	
57	Parowa (00706600)	23.0	124	17	P M S C(5-10)	H(5-10) MCW(5-10) PHC(5-10)	TW W R SS-W	PO(5-10) PH(5-10)	CM(5-10) CP(5-10)	ACS(5-10) NCS(5-10) OCS(5-10)	CV(5-10) SP(5-10) ST(5-10)	BS(5-10) RS(5-10) NW(5-10)	
58	Barmurikona (00706700)	194.0	1,258	201	P(3) M S C(< 5)	HC H(< 5) MCW(< 5) PHC(< 5)	HP TW R SS-TW	PO PH(< 5)	CM(< 5) CP(< 5)	ACS(< 5) NCS(< 5) OCS(< 5)	CV(< 5) SP(< 5) ST(< 5)	BS(< 5) RS(< 5) NW(5-10)	
59	Dhamdhama (00706800)	30.0	430	67	P(2) M C(< 5)	PHS H(< 5) MCW(< 5) PHC(< 5)	HP TW TK SS-TW	PO(< 5) PH(< 5)	CM(2) CP(< 5)	ACS(< 5) NCS(< 5) OCS(< 5)	CV(< 5) SP(< 5) ST(< 5)	BS RS(< 5) NW(5-10)	
60	Pajipar (00706900)	22.0	303	50	P M(5-10) C(5-10)	H(5-10) MCW(5-10) PHC(5-10)	TW TK SS-TW	PO(5-10) PH(5-10)	CM(5-10) CP(5-10)	ACS(5-10) NCS(5-10) OCS(5-10)	CV(5-10) SP(5-10) ST(5-10)	BS(5-10) RS(5-10) NW(5-10)	
61	Arara (00707000)	359.0	2,830	453	P(3) M(2) C(5-10)	MCW H(5-10) PHC(5-10)	HP TW TK SS-TW	PO PH(5-10)	CM(5-10) CP(5-10)	ACS(5-10) NCS(5-10) OCS(5-10)	CV(5-10) SP(5-10) ST(5-10)	BS(5-10) RS(5-10) NW(5-10)	
62	Bhadra (00707100)	26.0	495	85	P(2) M(5-10) C(5-10)	PHC H(< 5) MCW(5-10)	TW TK SS-TW	PO PH(5-10)	CM(5-10) CP(5-10)	ACS(5-10) NCS(5-10) OCS(5-10)	CV(5-10) SP(5-10) ST(5-10)	BS(5-10) RS(5-10) NW(5-10)	
63	Nanda Gaon (00707200)	64.0	564	107	P M(5-10) C(5-10)	H(5-10) MCW(5-10) PHC(< 5)	TW TK SS-TW	PO(5-10) PH(5-10)	CM(5-10) CP(5-10)	ACS(5-10) NCS(5-10) OCS(5-10)	CV(5-10) SP(5-10) ST(5-10)	BS(5-10) RS(5-10) NW(5-10)	
64	Tilana (00707300)	145.0	1,335	230	P M C(5-10)	H(5-10) MCW(5-10) PHC(5-10)	TW TK SS-TW	PO(5-10) PH(5-10)	CM(5-10) CP(5-10)	ACS(5-10) NCS(5-10) OCS(5-10)	CV(5-10) SP(5-10) ST(5-10)	BS(5-10) RS(5-10) NW(5-10)	
65	Mugkuchi (00707400)	136.0	2,225	396	P(2) M S C(< 5)	PHC H(< 5) MCW(< 5)	T TW W TK SS-W	PO PH(< 5)	CM(< 5) CP(< 5)	ACS(< 5) NCS(< 5) OCS(< 5)	CV(< 5) SP(< 5) ST(< 5)	BS RS(< 5) NW(5-10)	
66	Madan-Mohan Sakhowa (00707500)	103.0	749	122	P M(< 5) C(< 5)	PHC FWC H(< 5) MCW(< 5)	TW TK SS-TW	PO(< 5) PH(< 5)	CM(< 5) CP(< 5)	ACS(< 5) NCS(< 5) OCS(< 5)	CV(< 5) SP(< 5) ST(< 5)	BS(< 5) RS(< 5) NW(5-10)	

VILLAGE DIRECTORY

Village Directory

Land Use (As on 1999)

14	15	16	17	18	Land use (i.e. area under different types of land use in hectare)**					2	1
					19	20	21	22	23		
Approach to village	Nearest town & distance (in km)	Power supply	News paper/Magazine	Most important commodity manufactured	Forest	Irrigated (by source)	Unirrigated	Culturable waste (including gauchar and groves)	Area not available for cultivation	Name of village	Serial number
MR FP	Nalbari (4)	ED	N M	-	-	O(105 8) T(105 8)	-	-	51 9	Kardohola	56
MR FP	Nalbari (7)	ED	N M	-	-	O(15 0) T(15 0)	-	-	7 5	Parowa	57
MR FP NR	Nalbari (4)	ED	N M	-	-	R(37 5) T(37 5)	155 3	-	-	Barmurikona	58
PR MR FP	Nalbari (4)	ED EO	N M	-	-	O(19 7) T(19 7)	-	-	9 8	Dhamdhama	59
PR MR	Nalbari (7)	ED	N M	-	-	O(14 6) T(14 6)	-	-	7 3	Pajupar	60
PR MR	Nalbari (8)	ED	-	-	-	-	-	-	-	Arara	61
PR MR	Nalbari (6)	EO	-	-	-	O(17 2) T(17 2)	-	-	-	Bhadra	62
PR MR	Nalbari (6)	ED	-	-	-	O(42 6) T(42 6)	-	-	-	Nanda Gaon	63
PR MR	Nalbari (5)	EO	-	-	-	O(10 6) T(10 6)	76 8	20 4	37 6	Tilana	64
PR MR	Nalbari (4)	EO	-	-	-	O(90 0) T(90 0)	-	-	-	Mugkuchi	65
PR MR	Nalbari (4)	EO	-	-	-	-	-	-	-	Madan-Mohan Sakhowa	66

Serial number	Name of village & Location code	Total area of the village (in hectare)	Total population (2001 Census)	Number of households (2001 Census)	Amenities available (if not available within the village, a dash (-) is shown in the column and next to it in brackets the distance in broad ranges viz < 5 kms, 5-10 kms and 10+ kms of the nearest place where the facility is available is given)							
					Educational	Medical	Drinking water	Post, telegraph and telephone	Commercial and co-operative banks	Agricultural, non-agricultural and other credit societies	Recreational & cultural facilities (Cinema/ Video hall, Sports club, Stadium/Auditorium)	Communications (Bus service, railway station, waterway)
1	2	3	4	5	6	7	8	9	10	11	12	13
67	Bar-Agra (00707600)	229 0	1,272	209	P(2) M S C(5-10)	H(5-10) MCW(5-10) PHC(5-10)	TW W SS-W	PO PH(5-10)	CM(5-10) CP(5-10)	ACS(5-10) NCS(5-10) OCS(5-10)	CV(5-10) SP(5-10) ST(5-10)	BS RS(5-10) NW(10+)
68	Dokuchi (00707700)	116 0	738	128	P(2) M(10+) C(10+)	H(10+) MCW(10+) PHC(10+)	T TW W SS-T	PO(10+) PH(10+)	CM(10+) CP(10+)	ACS(10+) NCS(10+) OCS(10+)	CV(10+) SP(10+) ST(10+)	BS(10+) RS(10+) NW(10+)
69	Chandra Kuchi (00707800)	372 0	3,099	578	P(5) M(2) S(2) C(5-10)	H PHC MCW(5-10)	T TW W TK SS-T	PO PH	CM(5-10) CP(5-10)	ACS(5-10) NCS(5-10) OCS(5-10)	CV(5-10) SP(5-10) ST(5-10)	BS(5-10) RS(5-10) NW(10+)
70	Dakhin Bejera (00707900)	81 0	743	118	P M(5-10) C(5-10)	H(5-10) MCW(5-10) PHC(5-10)	TW TK SS-TW	PO(5-10) PH(5-10)	CM(5-10) CP(5-10)	ACS(5-10) NCS(5-10) OCS(5-10)	CV(5-10) SP(5-10) ST(5-10)	BS(5-10) RS(5-10) NW(10+)
71	Alengidal (00708000)	132 0	1,827	327	P(3) M(2) S C(5-10)	PHC FWC H(5-10) MCW(5-10)	TW TK SS-TW	PO(5-10) PH(5-10)	CM(5-10) CP(5-10)	ACS(5-10) NCS(5-10) OCS(5-10)	CV(5-10) SP(5-10) ST(5-10)	BS(5-10) RS(5-10) NW(10+)
72	Janigog (Jarigog) (00708100)	232 0	3,611	633	P(4) M(2) S C(5-10)	H(5-10) MCW(5-10) PHC(5-10)	T TW W SS-T	PO PH(5-10)	CM(5-10) CP(5-10)	ACS(5-10) NCS(5-10) OCS(5-10)	CV(5-10) SP(5-10) ST(5-10)	BS RS(5-10) NW(10+)
73	Amaya-Pur (00708200)	150 0	1,242	213	P(3) M(2) S C(5-10)	H(5-10) MCW(5-10) PHC(5-10)	HP TW W TK SS-TW	PO PH(5-10)	CM(5-10) CP(5-10)	ACS(5-10) NCS(5-10) OCS(5-10)	CV(5-10) SP(5-10) ST(5-10)	BS(5-10) RS(5-10) NW(10+)
74	Budru Kuchi (00708300)	193 0	2,725	480	P(2) M S C(5-10)	H(5-10) MCW(5-10) PHC(5-10)	TW W TK SS- TW	PO PH(5-10)	CM(5-10) CP(5-10)	ACS(5-10) NCS(5-10) OCS(5-10)	CV(5-10) SP(5-10) ST(5-10)	BS RS(5-10) NW(10+)
75	Niz-Bahjani (00708400)	1,211 0	5,049	827	P(4) M(4) S C	MCW CWC PHS FWC H(5-10) PHC(< 5)	T HP TW W SS-T	PO PH(5-10)	CM(5-10) CP(5-10)	ACS(5-10) NCS(5-10) OCS(5-10)	CV(5-10) SP(5-10) ST(5-10)	BS RS(5-10) NW(10+)
76	Khudra Sonkara (00708500)	129 0	1,859	308	P(5) M(5-10) C(5-10)	H(5-10) MCW(5-10) PHC(5-10)	T TW W SS-T	PO(5-10) PH(5-10)	CM(5-10) CP(5-10)	ACS(5-10) NCS(5-10) OCS(5-10)	CV(5-10) SP(5-10) ST(5-10)	BS(5-10) RS(5-10) NW(10+)



VILLAGE DIRECTORY

Village Directory  
Land Use (As on 1999)

14	15	16	17	18	Land use (i.e. area under different types of land use in hectare)**					2	1
					19	20	21	22	23		
Approach to village	Nearest town & distance (in km)	Power supply	News paper/Magazine	Most important commodity manufactured	Forest	Irrigated (by source)	Unirrigated	Culturable waste (including gauchar and groves)	Area not available for cultivation	Name of village	Serial number
PR MR FP	Nalbari (7)	ED EO	N M	-	-	-	-	-	-	Bar-Agra	67
PR MR	Nalbari (18)	EO	-	-	-	O(77.5) T(77.5)	-	-	-	Dokuchi	68
PR MR	Nalbari (6)	EO	-	-	-	O(247.7) T(247.7)	123.8	-	-	Chandra Kuchi	69
PR MR	Nalbari (5)	EO	-	-	-	O(54.0) T(54.0)	27.1	-	-	Dakhin Bejara	70
PR MR	Nalbari (5)	EO	-	-	-	O(88.2) T(88.2)	44.1	-	-	Alengidal	71
PR MR	Nalbari (6)	ED	-	-	-	O(127.1) T(127.1)	105.0	-	-	Janigog (Jarigog)	72
PR MR	Nalbari (8)	ED EAG	-	-	-	O(120.4) T(120.4)	29.1	-	-	Amaya-Pur	73
MR FP	Nalbari (8)	ED	-	-	-	O(107.0) T(107.0)	85.3	-	-	Budru Kuchi	74
PR MR	Nalbari (10)	EO	-	-	-	-	-	-	-	Niz-Bahjani	75
PR MR	Nalbari (10)	EO	-	-	-	O(86.0) T(86.0)	-	-	-	Khudra Sonkara	76

## DISTRICT CENSUS HANDBOOK NALBARI

Census of India 2001 -

Amenities and

Serial number	Name of village & Location code	Total area of the village (in hectare)	Total population (2001 Census)	Number of households (2001 Census)	Amenities available (if not available within the village, a dash (-) is shown in the column and next to it in brackets the distance in broad ranges viz < 5 kms, 5-10 kms and 10+ kms of the nearest place where the facility is available is given)							
					Educational	Medical	Drinking water	Post, telegraph and telephone	Commercial and co-operative banks	Agricultural, non-agricultural and other credit societies	Recreational & cultural facilities (Cinema/ Video hall, Sports club, Stadium/Auditorium)	Communications (Bus service, railway station, waterway)
77	Pachimkhatar Kalakuchi (00708600)	203 0	1,444	241	P(2) M S C(10+)	H(10+) MCW(10+) PHC(10+)	T TW SS-T	PO(10+) PH(10+)	CM(10+) CP(10+)	ACS(10+) NCS(10+) OCS(10+)	CV(10+) SP(10+) ST(10+)	BS(10+) RS(10+) NW(10+)
78	Cherabari (00708700)	207 0	190	27	P(10+) M(10+) C(10+)	H(10+) MCW(10+) PHC(10+)	TW SS- TW	PO(10+) PH(10+)	CM(10+) CP(10+)	ACS(10+) NCS(10+) OCS(10+)	CV(10+) SP(10+) ST(10+)	BS(10+) RS(10+) NW(10+)
79	Jaha (00708800)	94 0	968	155	P M C(10+)	H(10+) MCW(10+) PHC(10+)	HP TW W SS- HP	PO(10+) PH(10+)	CM(10+) CP(10+)	ACS(10+) NCS(10+) OCS(10+)	CV(10+) SP(10+) ST(10+)	BS(10+) RS(10+) NW(10+)
80	Charia (00708900)	189 0	2,097	375	P(2) M C(10+)	CWC H(10+) MCW(10+) PHC(10+)	HP TW W SS- HP	PO(10+) PH(10+)	CM(10+) CP(10+)	ACS(10+) NCS(10+) OCS(10+)	CV(10+) SP(10+) ST(10+)	BS RS(10+) NW(10+)
81	Madhapur (00709000)	250 0	2,795	433	P(2) M S C(10+)	H(10+) MCW(10+) PHC(10+)	TW W SS-TW	PO(10+) PH(10+)	CM(10+) CP(10+)	ACS(10+) NCS(10+) OCS(10+)	CV(10+) SP(10+) ST(10+)	BS(10+) RS(10+) NW(10+)
82	Pub-Kalakuchi (00709100)	235 0	2,151	354	P(2) M S C(10+)	H(10+) MCW(10+) PHC(10+)	HP TW W SS- HP	PO PH(10+)	CM(10+) CP(10+)	ACS(10+) NCS(10+) OCS(10+)	CV(10+) SP(10+) ST(10+)	BS(< 5) RS(10+) NW(10+)
83	Makal Daba (00709200)	189 0	252	59	P(10+) M(10+) C(10+)	H(10+) MCW(10+) PHC(10+)	TW SS- TW	PO(10+) PH(10+)	CM(10+) CP(10+)	ACS(10+) NCS(10+) OCS(10+)	CV(10+) SP(10+) ST(10+)	BS(10+) RS(10+) NW(10+)
84	Deharkalakuchi (00709300)	308 0	2,364	400	P(3) M S C(10+)	H(10+) MCW(10+) PHC(10+)	TW W SS-TW	PO PH(10+)	CM(10+) CP(10+)	ACS(10+) NCS(10+) OCS(10+)	CV(10+) SP(10+) ST(10+)	BS RS(10+) NW(10+)
85	Kumarkata (00709400)	116 0	1,848	312	P(3) M S C(10+)	HC H(10+) MCW(10+) PHC(10+)	HP TW W SS- TW	PO PH(10+)	CM(10+) CP(10+)	ACS(10+) NCS(10+) OCS(10+)	CV(10+) SP(10+) ST(10+)	BS(10+) RS(10+) NW(10+)
<b>Block Total</b>						H(2) DA MCW(5) CWC(2) HC(5) PHC(10) PHS(3) FWC(4)	T(13) W(28) TK(44) HP(40) TW(81) R(7) L	PO(37) PH(3)	CM(2)			BS(36)

VILLAGE DIRECTORY

Village Directory  
Land Use (As on 1999)

14	15	16	17	18	Land use (i.e. area under different types of land use in hectare)**					2	1
					19	20	21	22	23		
Approach to village	Nearest town & distance (in km)	Power supply	News paper/Magazine	Most important commodity manufactured	Forest	Irrigated (by source)	Unirrigated	Culturable waste (including gauchar and groves)	Area not available for cultivation	Name of village	Serial number
PR MR	Nalbari (10)	EO	-	-	-	O(133.8) T(133.8)	-	-	-	Pachimkhatar Kalakuchi	77
PR MR	Nalbari (12)	ED	-	-	-	O(160.6) T(160.6)	-	-	-	Cherabari	78
PR MR	Nalbari (12)	EO	-	-	-	O(53.5) T(53.5)	-	-	-	Jaha	79
PR MR	Nalbari (13)	EO	-	-	-	-	-	-	-	Charia	80
PR MR	Nalbari (19)	ED	-	-	-	-	-	-	-	Madhapur	81
PR MR	Nalbari (19)	EO	-	-	-	O(160.6) T(160.6)	-	-	-	Pub-Kalakuchi	82
PR MR	Nalbari (18)	-	-	-	-	O(133.8) T(133.8)	-	-	-	Makal Daba	83
PR MR	Nalbari (15)	ED EO	-	-	-	O(200.7) T(200.7)	-	-	-	Deharkalakuchi	84
PR MR	Nalbari (15)	EO	-	-	-	O(80.3) T(80.3)	36.0	-	-	Kumarikata	85
<b>PR(69)</b>											
<b>MR(83)</b>		<b>ED(51)</b>	<b>N(17)</b>			<b>R(57.5)</b>					
<b>FP(28)</b>		<b>EAG</b>	<b>M(17)</b>		<b>0.0</b>	<b>O(6460.28)</b>	<b>2029.0</b>	<b>170.7</b>	<b>883.0</b>		
<b>NR(2)</b>		<b>EO(48)</b>				<b>T(6517.78)</b>					



---

---

**Village Directory Tamulpur CD Block**

---

---

DISTRICT CENSUS HANDBOOK : NALBARI

Name of the District : Nalbari

Serial number	Name of village	2001 Census location code number	1991 Census location code number
1	2	3	4

Name of CD Block: Tamulpur

Name of Sub-Dist: 0009

1	Amayapur	00727000	060020006000600118
2	Ambari Saruvera	00720100	060020006000600063
3	Bahbari	00719600	060020006000600059
4	Balabari	00726800	060020006000600115
5	Balahati	00718700	060020006000600016
6	Baraliapar	00728000	060020006000600133
7	Barangabari	00724400	060020006000600103
8	Barbila	00727800	060020006000600122
9	Barbilbari	00724600	060020006000600132
10	Baregaon	00725900	060020006000600107
11	Bari Angarkata	00718500	060020006000600021
12	Barkajuli	00722400	060020006000600066
13	Barkhata	00727900	060020006000600127
14	Barkhopa	00726400	060020006000600112
15	Barvera	00720500	060020006000600079
16	Batiamari	00727600	060020006000600128
17	Batiamari No.1	00719900	060020006000600056
18	Belkhuti	00718600	060020006000600020
19	Bhakatpara	00725700	060020006000600109
20	Bhalukjar	00718400	060020006000600023
21	Bhangbari	00721000	060020006000600057
22	Bherakhat	00720800	060020006000600062
23	Bilpar	00725600	060020006000600110
24	Bogajuli	00717600	060020006000600183
25	Charanjungal	00722200	060020006000600080
26	Charibhella	00721300	060020006000600093
27	Chechapani	00718800	060020006000600015
28	Chirishghutu	00721900	060020006000600067
29	Chokamari	00727400	060020006000600125
30	Daimabari	00719700	060020006000600048
31	Dakhinsuburi	00724700	060020006000600131
32	Darangamela	00717700	060020006000600009
33	Dighelipar	00724200	060020006000600091
34	Dimilapar	00725000	060020006000600108
35	Doha Angarkata	00719500	060020006000600022
36	Dolongpar	00723500	060020006000600090
37	Dongpar	00723000	060020006000600096
38	Dumuria	00724100	060020006000600073
39	Ekrājuli	00721200	060020006000600049
40	Fourabari	00721500	060020006000600058
41	Garoghutu	00720700	060020006000600064
42	Gerua	00726300	060020006000600129
43	Geruapar	00723200	060020006000600100
44	Ghogapar	00727300	060020006000600124
45	Ghogmari	00726000	060020006000600130
46	Goalbil	00725200	060020006000600075
47	Guwakuchi	00727100	060020006000600120
48	Hahkata	00726900	060020006000600117
49	Hajaraon (Hajira)	00720900	060020006000600061
50	Harotola	00717900	060020006000600004

Name of the District : Nalbari

Serial number	Name of village	2001 Census location code number	1991 Census location code number
1	2	3	4

Name of CD Block: Tamulpur

Name of Sub-Dist: 0009

51	Hatiduba	00718200	060020006000600007
52	Jargaon	00727500	060020006000600126
53	Kachubari	00724500	060020006000600102
54	Kadonga	00720400	060020006000600078
55	Kahibari	00726700	060020006000600116
56	Kalajar	00718100	060020006000600003
57	Kalakuchi	00726600	060020006000600119
58	Kalbari	00726100	060020006000600135
59	Kaliakur	00722500	060020006000600072
60	Kandulimara	00722300	060020006000600082
61	Karkhela	00718900	060020006000600012
62	Khoirani	00719000	060020006000600011
63	Kotahbari	00724000	060020006000600076
64	Kuhipar	00719200	060020006000600014
65	Kumarikata	00720000	060020006000600060
66	Kumarpara	00719100	060020006000600013
67	Lotibari	00719800	060020006000600051
68	Madarbari	00725400	060020006000600114
69	Majdia	00725500	060020006000600113
70	Motangapar	00719400	060020006000600019
71	N.C.Angarkata	00718300	060020006000600010
72	N.C.Daranga	00717500	060020006000600008
73	Namcharia	00725300	060020006000600084
74	Natunhowli	00721400	060020006000600092
75	Negurkata	00723700	060020006000600071
76	No.1.Banguri	00722800	060020006000600095
77	No.1.Darangapar	00719300	060020006000600017
78	No.1.Jamguri	00721600	060020006000600085
79	No.1.Paharpur	00717300	060020006000600001
80	No.1.Ulubari	00722600	060020006000600087
81	No.2.Banguri	00723400	060020006000600097
82	No.2.Darangapar	00720600	060020006000600068
83	No.2.Jamguri	00721700	060020006000600086
84	No.2.Pubhawly	00724300	060020006000600099
85	No.2.Ulubari	00722700	060020006000600088
86	Nowakhat	00722900	060020006000600094
87	Padmapara (Pur)	00723800	060020006000600070
88	Pakribari	00721100	060020006000600050
89	Patkijuli	00718000	060020006000600002
90	Polokata	00723900	060020006000600083
91	Pub-Howli No.1	00723300	060020006000600098
92	Punia	00726500	060020006000600111
93	Ramechubari	00723100	060020006000600101
94	Rangapani	00721800	060020006000600065
95	Roumari	00720300	060020006000600077
96	Salmara	00725100	060020006000600074
97	Sapatal (Chapatal)	00727700	060020006000600121
98	Sapkata	00723600	060020006000600089
99	Sarangbari (Charangbari)	00725800	060020006000600106

VILLAGE AND TOWN DIRECTORY

Name of the District Nalbari				Name of the District Nalbari			
Serial number	Name of village	2001 Census location code number	1991 Census location code number	Serial number	Name of village	2001 Census location code number	1991 Census location code number
1	2	3	4	1	2	3	4
100	Saru Belbari	00726200	060020006000600134	105	Sukanjali	00717400	060020006000600005
101	Saruvera	00720200	060020006000600018	106	Tamulpur	00724900	060020006000600104
102	Sashipur	00717800	060020006000600006	107	Teteliguri	00727200	060020006000600123
103	Sauraguri	00724800	060020006000600105	108	Uparsaria	00722100	060020006000600081
104	Simalubari	00722000	060020006000600069				

Serial number	Name of village & Location code	Total area of the village (in hectare)	Total population (2001 Census)	Number of households (2001 Census)	Amenities available (if not available within the village, a dash (-) is shown in the column and next to it in brackets the distance in broad ranges viz < 5 kms , 5-10 kms and 10+ kms of the nearest place where the facility is available is given)							
					Educational	Medical	Drinking water	Post, telegraph and telephone	Commercial and co-operative banks	Agricultural, non-agricultural and other credit societies	Recreational & cultural facilities (Cinema/ Video hall, Sports club, Stadium/Auditorium)	Communications (Bus service, railway station, waterway)
1	2	3	4	5	6	7	8	9	10	11	12	13

CD Block: Tamulpur (0011)

1	No 1 Paharpur (00717300)	291 0	1,783	357	P M C(10+)	H(10+) MCW(10+) PHC(10+)	-	HP TW W TK R SS- TW	PO PH(10+)	CM(10+) CP(10+)	ACS(10+) NCS(10+) OCS(10+)	CV(10+) SP(< 5) ST(10+)	BS(10+) RS(10+) NW(10+)
2	Sukanjuli (00717400)	166 0	818	165	P M(10+) C(10+)	H(10+) MCW(10+) PHC(10+)	-	HP TW W TK R C SS-HP	PO(10+) PH(10+)	CM(10+) CP(10+)	ACS(10+) NCS(10+) OCS(10+)	CV(10+) SP(10+) ST(10+)	BS(10+) RS(10+) NW(10+)
3	N C Daranga (00717500)	48 0	3,199	599	P M C(5-10)	H(10+) MCW(10+) PHC(5-10)	-	HP TW W TK R C SS-TK	PO PH(10+)	CM(10+) CP(10+)	ACS(10+) NCS(10+) OCS(10+)	CV(5-10) SP(5-10) ST(10+)	BS RS(10+) NW(10+)
4	Bogajuli (00717600)	135 0	6,365	1,194	P(10+) M(10+) C(10+)	H(10+) MCW(10+) PHC(10+)	-	HP TW R SS-HP	PO(10+) PH(10+)	CM(10+) CP(10+)	ACS(10+) NCS(10+) OCS(10+)	CV(10+) SP(10+) ST(10+)	BS RS(10+) NW(10+)
5	Darangamela (00717700)	45 0	939	184	P M C(10+)	H(10+) MCW(10+) PHC(10+)	-	HP TW W TK R C SS-HP	PO PH	CM CP(10+)	ACS(10+) NCS(10+) OCS(10+)	CV(10+) SP(10+) ST(10+)	BS RS(10+) NW(10+)
6	Sashipur (00717800)	159 0	1,320	255	P M S C(10+)	H(10+) MCW(10+) PHC(10+)	-	T HP TW W TK R C SS-T	PO(< 5) PH(10+)	CM(< 5) CP(10+)	ACS(10+) NCS(10+) OCS(10+)	CV(10+) SP(10+) ST(10+)	BS RS(10+) NW(10+)
7	Harotola (00717900)	354 0	1,853	363	P M(< 5) C(10+)	H(10+) MCW(10+) PHC(10+)	-	W TK R C SS-R	PO(10+) PH(10+)	CM(5-10) CP(10+)	ACS(10+) NCS(10+) OCS(10+)	CV(10+) SP(< 5) ST(10+)	BS RS(10+) NW(10+)
8	Patkijuli (00718000)	103 0	823	150	P M S C(10+)	H(10+) MCW(10+) PHC(10+)	-	HP TW W TK R C SS-TW	PO PH(10+)	CM(10+) CP(10+)	ACS(10+) NCS(10+) OCS(10+)	CV(10+) SP(10+) ST(10+)	BS(10+) RS(10+) NW(10+)
9	Kalajar (00718100)	311 0	1,148	195	P M S C(< 5)	MCW H(10+) PHC(< 5)	-	HP TW W TK R C SS-TW	PO PH(10+)	CM(10+) CP(10+)	ACS(10+) NCS(10+) OCS(10+)	CV(< 5) SP(< 5) ST(10+)	BS RS(10+) NW(10+)
10	Hatiduba (00718200)	198 0	538	101	P M(< 5) C(10+)	MCW H(10+) PHC(10+)	-	HP TW W TK R C SS-TW	PO(< 5) PH(10+)	CM(< 5) CP(5-10)	ACS(10+) NCS(10+) OCS(10+)	CV(10+) SP(10+) ST(10+)	BS(< 5) RS(10+) NW(10+)



VILLAGE DIRECTORY

Village Directory

Land Use (As on 1999)

14	15	16	17	18	Land use (i.e. area under different types of land use in hectare)**					2	1
					19	20	21	22	23		
Approach to village	Nearest town & distance (in km)	Power supply	News paper/Magazine	Most important commodity manufactured	Forest	Irrigated (by source)	Unirrigated	Culturable waste (including gauchar and groves)	Area not available for cultivation	Name of village	Serial number
MR	Rangia (74)	ED EO	-	-	-	PC(256 1) T(256 1)	27 2	20 1	113 3	No 1 Paharpur	1
PR MR	Rangia (45)	-	N M	Bamboo Furniture, Fruits Jam	-	O(99 1) T(99 1)	145 1	8 3	12 2	Sukanjuli	2
PR MR	Rangia (42)	ED EO	N M	-	-	-	30 2	9 1	9 2	N C Daranga	3
MR	Rangia (50)	-	-	-	-	-	65 2	48 2	21 2	Bogajuli	4
PR MR	Rangia (40)	ED EO	N M	-	-	-	20 1	-	25 3	Darangamela	5
PR MR	Rangia (42)	ED EO	N M	-	-	PC(102 0) T(102 0)	-	-	57 4	Sashipur	6
PR MR	Rangia (45)	ED EO	N M	-	-	PC(194 8) T(194 8)	41 1	29 2	88 9	Harotola	7
PR MR	Rangia (74)	ED EO	N M	-	-	PC(261 2) T(261 2)	23 5	17 5	113 5	Patkijuli	8
PR MR	Rangia (65)	ED EO	N M	-	-	PC(210 9) T(210 9)	69 2	12 5	18 1	Kalajar	9
MR	Rangia (47)	ED	N M	-	-	PC(136 1) T(136 1)	30 6	-	31 0	Hatiduba	10

Serial number	Name of village & Location code	Total area of the village (in hectare)	Total population (2001 Census)	Number of households (2001 Census)	Amenities available (if not available within the village, a dash (-) is shown in the column and next to it in brackets the distance in broad ranges viz < 5 kms, 5-10 kms and 10+ kms of the nearest place where the facility is available is given)							
					Educational	Medical	Drinking water	Post, telegraph and telephone	Commercial and co-operative banks	Agricultural, non-agricultural and other credit societies	Recreational & cultural facilities (Cinema/ Video hall, Sports club, Stadium/Auditorium)	Communications (Bus service, railway station, waterway)
1	2	3	4	5	6	7	8	9	10	11	12	13
11	N C Angarkata (00718300)	1,837 0	12,792	2,374	P(6) M C(5-10)	H MCW(10+) PHC(5-10)	HP TW W TK R C SS-TW	PO PH(10+)	CM(<5) CP(5-10)	ACS(10+) NCS(10+) OCS(10+)	CV(<5) SP(10+) ST(10+)	BS RS(10+) NW(10+)
12	Bhalukjar (00718400)	163 0	505	94	P(<5) M(<5) C(<5)	H(10+) MCW(10+) PHC(10+)	HP TW W TK R C SS-TW	PO(<5) PH(10+)	CM(<5) CP(10+)	ACS(10+) NCS(10+) OCS(10+)	CV(10+) SP(10+) ST(10+)	BS(<5) RS(10+) NW(10+)
13	Barı Angarkata (00718500)	89 0	286	58	P M(5-10) C(5-10)	H(10+) MCW(10+) PHC(5-10)	HP TW W TK R C SS-R	PO(5-10) PH(10+)	CM(5-10) CP(10+)	ACS(10+) NCS(10+) OCS(10+)	CV(5-10) SP(10+) ST(10+)	BS(5-10) RS(10+) NW(10+)
14	Belkhuti (00718600)	220 0	697	125	P(2) M(<5) C(5-10)	H(10+) MCW(10+) PHC(10+)	HP TW W TK R SS-HP	PO PH(10+)	CM(5-10) CP(10+)	ACS(10+) NCS(10+) OCS(10+)	CV(5-10) SP(10+) ST(10+)	BS(5-10) RS(10+) NW(10+)
15	Balahati (00718700)	342 0	494	85	P M(5-10) C(5-10)	H(10+) MCW(10+) PHC(10+)	HP TW W TK R C SS-R	PO(5-10) PH(10+)	CM(5-10) CP(10+)	ACS(10+) NCS(10+) OCS(10+)	CV(5-10) SP(10+) ST(10+)	BS(5-10) RS(10+) NW(10+)
16	Chechapanı (00718800)	229 0	874	143	P M C(10+)	H(10+) MCW(10+) PHC(10+)	T TW W TK SS-T	PO PH	CM(10+) CP(10+)	ACS(10+) NCS(10+) OCS(10+)	CV(5-10) SP(10+) ST(10+)	BS RS(10+) NW(10+)
17	Karkhela (00718900)	310 0	912	166	P M C(5-10)	H(10+) MCW(10+) PHC(10+)	HP TW W TK C SS-TW	PO(<5) PH(10+)	CM(<5) CP(5-10)	ACS(10+) NCS(10+) OCS(10+)	CV(5-10) SP(5-10) ST(10+)	BS(<5) RS(10+) NW(10+)
18	Khoiranı (00719000)	256 0	812	151	P M S C(10+)	H(10+) MCW(10+) PHC(5-10)	HP TW W TK R C SS-TW	PO(5-10) PH(10+)	CM(5-10) CP(10+)	ACS(10+) NCS(10+) OCS(10+)	CV(10+) SP(5-10) ST(5-10)	BS RS(10+) NW(10+)
19	Kumarpara (00719100)	158 0	845	145	P M S C(5-10)	H(10+) MCW(10+) PHC(5-10)	T TW W TK C SS-T	PO(<5) PH(10+)	CM(10+) CP(10+)	ACS(10+) NCS(10+) OCS(10+)	CV(5-10) SP(10+) ST(10+)	BS(5-10) RS(10+) NW(10+)
20	Kuhıpar (00719200)	275 0	336	62	P M S C(5-10)	H(10+) MCW(10+) PHC(5-10)	T TW W TK C SS-T	PO(<5) PH(10+)	CM(10+) CP(10+)	ACS(10+) NCS(10+) OCS(10+)	CV(10+) SP(10+) ST(10+)	BS(5-10) RS(10+) NW(10+)

VILLAGE DIRECTORY

Village Directory

Land Use (As on 1999)

14	15	16	17	18	Land use (i.e. area under different types of land use in hectare)**					2	1
					19	20	21	22	23		
Approach to village	Nearest town & distance (in km)	Power supply	News paper/Magazine	Most important commodity manufactured	Forest	Irrigated (by source)	Unirrigated	Culturable waste (including gauchar and groves)	Area not available for cultivation	Name of village	Serial number
PR MR	Rangia (42)	ED	N M	-	-	PC(521 7) T(521 7)	1140 6	32 8	139 5	N C Angarkata	11
MR	Rangia (34)	-	N M	Mustard Oil	-	PC(119 7) T(119 7)	16 4	-	27 2	Bhalukjar	12
MR	Rangia (38)	ED	N M	Mustard Oil	-	PC(30 3) T(30 3)	45 4	-	13 0	Bari Angarkata	13
MR	Rangia (45)	ED	N M	Mustard Oil	-	PC(61 6) T(61 6)	61 5	87 5	80 2	Belkhuti	14
MR	Rangia (39)	ED	N M	Mustard Oil	-	PC(112 5) T(112 5)	100 8	8 1	120 0	Balahati	15
MR	Rangia (25)	ED	N M	Mustard Oil	-	PC(124 7) T(124 7)	53 3	5 0	41 4	Chechapani	16
MR	Rangia (32)	ED	N M	-	-	PC(221 1) T(221 1)	35 3	8 1	45 4	Karkhela	17
PR MR	Rangia (49)	ED EO	N M	-	-	PC(56 7) T(56 7)	75 3	31 2	93 0	Khoirani	18
MR NW	Rangia (20)	ED	N M	-	-	PC(106 0) T(106 0)	-	-	51 7	Kumarpara	19
MR	Rangia (34)	ED	N M	-	-	PC(191 8) T(191 8)	32 2	11 7	39 2	Kuhpar	20

Serial number	Name of village & Location code	Total area of the village (in hectare)	Total population (2001 Census)	Number of households (2001 Census)	Amenities available (if not available within the village, a dash (-) is shown in the column and next to it in brackets the distance in broad ranges viz < 5 kms, 5-10 kms and 10+ kms of the nearest place where the facility is available is given)								
					Educational	Medical	Drinking water	Post, telegraph and telephone	Commercial and co-operative banks	Agricultural, non-agricultural and other credit societies	Recreational & cultural facilities (Cinema/ Video hall, Sports club, Stadium/Auditorium)	Communications (Bus service, railway station, waterway)	
1	2	3	4	5	6	7	8	9	10	11	12	13	
21	No 1 Darangapar (00719300)	72 0	283	51	P M(< 5) C(< 5)	H(< 5) MCW(10+) PHC(10+)	HP TW W TK R C SS-W	PO(< 5) PH(10+)	CM(< 5) CP(5-10)	ACS(10+) NCS(10+) OCS(10+)	CV(< 5) SP(10+) ST(10+)	BS(< 5) RS(10+) NW(10+)	
22	Motangapar (00719400)	194 0	350	61	P M(< 5) C(10+)	H(< 5) MCW(10+) PHC(10+)	HP TW W TK R C SS-W	PO(< 5) PH(10+)	CM(< 5) CP(10+)	ACS(10+) NCS(10+) OCS(10+)	CV(< 5) SP(10+) ST(10+)	BS(< 5) RS(10+) NW(10+)	
23	Doha Angarkata (00719500)	160 0	543	102	P M(< 5) C(< 5)	H(< 5) MCW(10+) PHC(10+)	HP TW W TK R C SS-W	PO(< 5) PH(10+)	CM(10+) CP(10+)	ACS(10+) NCS(10+) OCS(10+)	CV(< 5) SP(10+) ST(10+)	BS(< 5) RS(10+) NW(10+)	
24	Bahbari (00719600)	318 0	4,188	751	P(2) M(2) C(< 5)	HC H(< 5) MCW(10+) PHC(10+)	HP TW W TK R C SS-W	PO PH(10+)	CM CP(10+)	ACS(10+) NCS(10+) OCS(10+)	CV SP(10+) ST(10+)	BS RS(10+) NW(10+)	
25	Daimabari (00719700)	294 0	526	90	P M(< 5) C(< 5)	H(10+) MCW(10+) PHC(10+)	TW W TK SS-W	PO(5-10) PH(10+)	CM(10+) CP(10+)	ACS(10+) NCS(10+) OCS(10+)	CV(10+) SP(10+) ST(10+)	BS RS(10+) NW(10+)	
26	Lotbari (00719800)	139 0	480	106	P M C(5-10)	H(10+) MCW(5-10) PHC(10+)	TW W TK C SS-W	PO PH(10+)	CM CP(10+)	ACS(10+) NCS(10+) OCS(10+)	CV(< 5) SP(10+) ST(10+)	BS(< 5) RS(10+) NW(10+)	
27	Batiabari No 1 (00719900)	231 0	935	171	P M(< 5) C(< 5)	H(10+) MCW(< 5) PHC(10+)	TW W TK SS-W	PO(< 5) PH(10+)	CM(10+) CP(10+)	ACS(10+) NCS(10+) OCS(10+)	CV(10+) SP(10+) ST(10+)	BS(< 5) RS(10+) NW(10+)	
28	Kumarikata (00720000)	261 0	1,552	289	P(2) M C	D C W C H C F W C H W H(10+) MCW(10+) PHC(10+)	HP TW W TK R C SS-W	PO PH(10+)	CM CP(10+)	ACS(10+) NCS(10+) OCS(10+)	CV SP ST(10+)	BS RS(10+) NW(10+)	
29	Ambari Saruvera (00720100)	184 0	1,021	134	P M C(< 5)	H(5-10) MCW(10+) PHC(5-10)	HP TW W TK R C SS-W	PO(< 5) PH(5-10)	CM(< 5) CP(10+)	ACS(10+) NCS(10+) OCS(10+)	CV(< 5) SP(< 5) ST(5-10)	BS(< 5) RS(10+) NW(10+)	

VILLAGE DIRECTORY

Village Directory

Land Use (As on 1999)

Approach to village	Nearest town & distance (in km)	Power supply	News paper/Magazine	Most important commodity manufactured	Land use (i.e. area under different types of land use in hectare)**					Name of village	Serial number
					Forest	Irrigated (by source)	Unirrigated	Culturable waste (including gauchar and groves)	Area not available for cultivation		
14	15	16	17	18	19	20	21	22	23	2	1
MR	Rangia (39)	ED	N M	-	-	PC(26 1) T(26 1)	-	-	45 5	No 1 Darangapar	21
MR FP	Rangia (38)	ED	N	-	-	PC(107 5) T(107 5)	51 1	-	35 4	Motangapar	22
MR	Rangia (37)	ED	N	-	-	PC(41 4) T(41 4)	30 2	-	88 5	Doha Angarkata	23
PR MR	Rangia (41)	ED EAG	N	-	-	PC(153 0) T(153 0)	120 1	23 1	21 1	Bahbari	24
MR	Rangia (36)	ED EO	N	-	-	PC(142 7) T(142 7)	113 8	24 4	13 2	Daimabari	25
MR	Rangia (26)	ED EO	N M	-	-	GC(84 2) T(84 2)	31 6	-	23 1	Lotibari	26
PR MR	Rangia (33)	ED EO	N M	-	-	-	116 6	73 7	41 0	Batamari No 1	27
PR MR	Rangia (33)	ED EO	N M	Mustard Oil, Bamboo Article	-	GC(112 9) T(112 9)	122 2	5 3	20 2	Kumarikata	28
MR	Rangia (28)	ED	N M	Mustard Oil	-	GC(80 9) T(80 9)	84 6	5 7	13 3	Ambari Saruvera	29

DISTRICT CENSUS HANDBOOK NALBARI

Census of India 2001 -

Amenities and

Serial number	Name of village & Location code	Total area of the village (in hectare)	Total population (2001 Census)	Number of households (2001 Census)	Amenities available (if not available within the village, a dash (-) is shown in the column and next to it in brackets the distance in broad ranges viz < 5 kms , 5-10 kms and 10+ kms of the nearest place where the facility is available is given)							
					Educational	Medical	Drinking water	Post, telegraph and telephone	Commercial and co-operative banks	Agricultural, non-agricultural and other credit societies	Recreational & cultural facilities (Cinema/ Video hall, Sports club, Stadium/Auditorium)	Communications (Bus service, railway station, waterway)
1	2	3	4	5	6	7	8	9	10	11	12	13
30	Saruvera (00720200)	131 0	386	61	P M(< 5) C(< 5)	H(10+) MCW(10+) PHC(10+)	HP TW W TK R C SS-HP	- PO(< 5) PH(10+)	- CM(< 5) CP(10+)	ACS(10+) NCS(10+) OCS(10+)	CV(< 5) SP(< 5) ST(10+)	BS(5-10) RS(10+) NW(10+)
31	Roumarī (00720300)	176 0	647	104	P M(< 5) C(5-10)	H(10+) MCW(10+) PHC(5-10)	T TW TK SS-T	- PO(< 5) PH(10+)	- CM(10+) CP(10+)	ACS(10+) NCS(10+) OCS(10+)	CV(5-10) SP(10+) ST(10+)	BS(10+) RS(10+) NW(10+)
32	Kadonga (00720400)	139 0	438	78	P(< 5) M(< 5) C(< 5)	H(10+) MCW(10+) PHC(5-10)	T TW W TK SS-T	- PO(< 5) PH(10+)	- CM(10+) CP(10+)	ACS(10+) NCS(10+) OCS(10+)	CV(5-10) SP(10+) ST(10+)	BS(5-10) RS(10+) NW(10+)
33	Barvera (00720500)	287 0	916	180	P M(< 5) C(5-10)	H(10+) MCW(10+) PHC(5-10)	W SS-W	- PO(< 5) PH(10+)	- CM(10+) CP(10+)	ACS(10+) NCS(10+) OCS(10+)	CV(5-10) SP(10+) ST(10+)	BS(5-10) RS(10+) NW(10+)
34	No 2 Darangapar (00720600)	2,540 0	1,013	205	P M C(< 5)	H(< 5) MCW(10+) PHC(10+)	W C SS- W	PO TO PTO PH(10+)	- CM(< 5) CP(10+)	ACS(10+) NCS(10+) OCS(10+)	CV(< 5) SP(10+) ST(10+)	BS(< 5) RS(10+) NW(10+)
35	Garoghutu (00720700)	1,320 0	858	168	P M PUC(3) C(< 5)	H(< 5) MCW(10+) PHC(5-10)	HP TW W TK R C SS-W	- PO(< 5) PH(< 5)	- CM(< 5) CP(10+)	ACS(10+) NCS(10+) OCS(10+)	CV(5-10) SP(5-10) ST(5-10)	BS(< 5) RS(10+) NW(10+)
36	Bherakhat (00720800)	299 0	825	151	P(3) M C(5-10)	H(5-10) MCW(10+) PHC(5-10)	HP TW W TK R C SS-W	- PO(5-10) PH(5-10)	- CM(5-10) CP(10+)	ACS(10+) NCS(10+) OCS(10+)	CV(5-10) SP(< 5) ST(5-10)	BS RS(10+) NW(10+)
37	Hajaragaon (Hajira) (00720900)	296 0	1,292	240	P M(< 5) C(< 5)	H(5-10) MCW(10+) PHC(5-10)	HP TW W TK R SS- W	PO PH(5- 10)	- CM(5-10) CP(10+)	ACS(10+) NCS(10+) OCS(10+)	CV(< 5) SP(< 5) ST(5-10)	BS RS(10+) NW(10+)
38	Bhangbarī (00721000)	229 0	175	33	P M C(< 5)	H(5-10) MCW(10+) PHC(5-10)	HP TW W TK C SS- W	- PO(< 5) PH(10+)	- CM(< 5) CP(10+)	ACS(10+) NCS(10+) OCS(10+)	CV(5-10) SP(5-10) ST(5-10)	BS RS(10+) NW(10+)
39	Pakribarī (00721100)	262 0	659	119	P M(< 5) C(5-10)	H(10+) MCW(10+) PHC(5-10)	TW W TK SS-W	PO PH(10+)	- CM(10+) CP(10+)	ACS(10+) NCS(10+) OCS(10+)	CV(5-10) SP(5-10) ST(10+)	BS RS(10+) NW(10+)

VILLAGE DIRECTORY

Village Directory

Land Use (As on 1999)

Approach to village	Nearest town & distance (in km)	Power supply	News paper/Magazine	Most important commodity manufactured	Land use (i.e. area under different types of land use in hectare)**					Name of village	Serial number
					Forest	Irrigated (by source)	Unirrigated	Culturable waste (including gauchar and groves)	Area not available for cultivation		
14	15	16	17	18	19	20	21	22	23	2	1
MR	Rangia (35)	ED	N M	Mustard Oil	-	PC(92 1) T(92 1)	6 2	-	32 2	Saruvera	30
MR NW	Rangia (40)	ED	N M	-	-	GC(74 0) T(74 0)	100 4	-	1 4	Roumarı	31
MR	Rangia (42)	ED	N M	Bamboo Article	-	GC(94 1) T(94 1)	-	18 5	27 1	Kadonga	32
MR	Rangia (32)	ED	N M	-	-	GC(159 7) T(159 7)	68 6	8 4	49 8	Barvera	33
MR	Rangia (37)	ED	N M	-	-	GC(69 0) T(69 0)	72 5	11 1	101 5	No 2 Darangapar	34
MR	Nalbarı (27)	ED	N M	Mustard Oil	-	GC(99 5) T(99 5)	-	-	32 7	Garoghutu	35
PR MR	Rangia (36)	ED	N M	Mustard Oil, Bamboo Article	-	GC(145 0) T(145 0)	140 1	3 9	9 9	Bherakhat	36
MR	Rangia (30)	ED	N M	Bamboo Article	-	GC(140 3) T(140 3)	139 6	3 9	12 8	Hajaragaon (Hajira)	37
PR MR	Rangia (28)	ED EO	N M	Bamboo Article	-	GC(126 3) T(126 3)	91 5	7 7	3 3	Bhangbarı	38
PR MR	Rangia (26)	ED EO	N M	Bamboo Article	-	GC(139 3) T(139 3)	96 7	-	25 8	Pakrıbarı	39

Serial number	Name of village & Location code	Total area of the village (in hectare)	Total population (2001 Census)	Number of households (2001 Census)	Amenities available (if not available within the village, a dash (-) is shown in the column and next to it in brackets the distance in broad ranges viz < 5 kms , 5-10 kms and 10+ kms of the nearest place where the facility is available is given)								
					Educational	Medical	Drinking water	Post, telegraph and telephone	Commercial and co-operative banks	Agricultural, non-agricultural and other credit societies	Recreational & cultural facilities (Cinema/ Video hall, Sports club, Stadium/Auditorium)	Communications (Bus service, railway station, waterway)	
1	2	3	4	5	6	7	8	9	10	11	12	13	
40	Ekrājuh (00721200)	192 0	570	112	P M(5-10) C(5-10)	H(10+) MCW(10+) PHC(5-10)	HP TW W TK C SS- HP	PO(< 5) PH(10+)	CM(5-10) CP(10+)	ACS(10+) NCS(10+) OCS(10+)	CV(10+) SP(10+) ST(10+)	BS RS(10+) NW(10+)	
41	Charibhella (00721300)	254 0	596	104	P(2) M(<5) C(5-10)	H(5-10) MCW(10+) PHC(5-10)	HP TW W TK R C SS-R	PO(< 5) PH(5-10)	CM(5-10) CP(10+)	ACS(10+) NCS(10+) OCS(10+)	CV(5-10) SP(5-10) ST(5-10)	BS(< 5) RS(10+) NW(10+)	
42	Natunhowli (00721400)	593 0	1,866	328	P(4) M(2) C(5-10)	H(5-10) MCW(10+) PHC(5-10)	HP TW W TK R C SS-HP	PO PH(5-10)	CM(5-10) CP(10+)	ACS(10+) NCS(10+) OCS(10+)	CV(5-10) SP(5-10) ST(5-10)	BS RS(10+) NW(10+)	
43	Fourabari (00721500)	190 0	954	174	P M C(5-10)	H(10+) MCW(10+) PHC(5-10)	HP TW W TK C SS- HP	PO(5-10) PH(10+)	CM(5-10) CP(10+)	ACS(10+) NCS(10+) OCS(10+)	CV(10+) SP(10+) ST(10+)	BS RS(10+) NW(10+)	
44	No 1 Jamguri (00721600)	141 0	570	96	P(2) M(<5) C(5-10)	H(5-10) MCW(10+) PHC(5-10)	HP TW W TK R C SS-HP	PO PH(5-10)	CM(5-10) CP(10+)	ACS(10+) NCS(10+) OCS(10+)	CV(5-10) SP(5-10) ST(5-10)	BS(< 5) RS(10+) NW(10+)	
45	No 2 Jamguri (00721700)	224 0	764	130	P M(< 5) C(10+)	H(5-10) MCW(10+) PHC(5-10)	HP TW W TK R C SS-R	PO(< 5) PH(5-10)	CM(5-10) CP(10+)	ACS(10+) NCS(10+) OCS(10+)	CV(5-10) SP(5-10) ST(5-10)	BS RS(10+) NW(10+)	
46	Rangapani (00721800)	246 0	657	118	P M(< 5) C(5-10)	H(5-10) MCW(10+) PHC(5-10)	HP TW W TK R C SS-W	PO(< 5) PH(5-10)	CM(5-10) CP(10+)	ACS(10+) NCS(10+) OCS(10+)	CV(5-10) SP(5-10) ST(5-10)	BS(< 5) RS(10+) NW(10+)	
47	Chirishghutu (00721900)	108 0	444	85	P M(< 5) C(5-10)	H(5-10) MCW(10+) PHC(5-10)	HP TW W TK R C SS-W	PO(< 5) PH(5-10)	CM(5-10) CP(10+)	ACS(10+) NCS(10+) OCS(10+)	CV(5-10) SP(5-10) ST(5-10)	BS(< 5) RS(10+) NW(10+)	
48	Simalubari (00722000)	258 0	1,153	211	P M(10+) C(5-10)	H(5-10) MCW(10+) PHC(10+)	HP TW W TK R C SS-W	PO(< 5) PH(10+)	CM(< 5) CP(10+)	ACS(10+) NCS(10+) OCS(10+)	CV(5-10) SP(5-10) ST(10+)	BS(< 5) RS(10+) NW(10+)	
49	Uparsaria (00722100)	127 0	402	84	P M C(5-10)	H(10+) MCW(10+) PHC(5-10)	T TW W TK SS-T	PO TO PTO PH(< 5)	CM(10+) CP(10+)	ACS(10+) NCS(10+) OCS(10+)	CV SP ST	BS(5-10) RS(10+) NW(10+)	



VILLAGE DIRECTORY

Village Directory

Land Use (As on 1999)

14	15	16	17	18	Land use (i.e. area under different types of land use in hectare)**					2	1
					19	20	21	22	23		
Approach to village	Nearest town & distance (in km)	Power supply	News paper/Magazine	Most important commodity manufactured	Forest	Irrigated (by source)	Unirrigated	Culturable waste (including gauchar and groves)	Area not available for cultivation	Name of village	Serial number
PR MR	Rangia (35)	ED EO	N M	-	-	PC(117 0) T(117 0)	-	75 2	-	Ekrajuli	40
MR	Rangia (34)	ED	N M	-	-	GC(197 8) T(197 8)	21 9	18 9	21 1	Charibhella	41
MR	Rangia (33)	ED	N M	-	-	GC(294 3) T(294 3)	31 9	27 1	179 1	Natunhowli	42
PR MR	Rangia (37)	ED EO	-	-	-	GC(121 8) T(121 8)	-	46 6	21 3	Fourabari	43
PR MR	Rangia (35)	ED	N M	-	-	PC(39 5) T(39 5)	62 5	-	39 0	No 1 Jamguri	44
PR MR	Rangia (35)	ED	-	-	-	GC(184 6) T(184 6)	24 7	8 3	6 3	No 2 Jamguri	45
MR	Nalbari (27)	ED	N M	-	-	GC(142 1) T(142 1)	81 5	3 1	19 1	Rangapani	46
MR	Rangia (29)	-	N M	-	-	GC(55 8) T(55 8)	-	3 4	49 1	Chrishghutu	47
MR	Rangia (30)	-	N M	Mustard Oil	-	GC(173 3) T(173 3)	41 2	37 0	6 9	Simalubari	48
MR NR	Rangia (30)	ED	N M	-	-	GC(62 8) R(23 0) T(85 8)	20 2	-	21 7	Uparsaria	49

Serial number	Name of village & Location code	Total area of the village (in hectare)	Total population (2001 Census)	Number of households (2001 Census)	Amenities available (if not available within the village, a dash (-) is shown in the column and next to it in brackets the distance in broad ranges viz < 5 kms, 5-10 kms and 10+ kms of the nearest place where the facility is available is given)								
					Educational	Medical	Drinking water	Post, telegraph and telephone	Commercial and co-operative banks	Agricultural, non-agricultural and other credit societies	Recreational & cultural facilities (Cinema/ Video hall, Sports club, Stadium/Auditorium)	Communications (Bus service, railway station, waterway)	
1	2	3	4	5	6	7	8	9	10	11	12	13	
50	Charanjungal (00722200)	710 0	360	71	P M C(5-10)	H(10+) MCW(5-10) PHC(< 5)	T TW W TK SS-T	PO(< 5) PH(10+)	CM(10+) CP(10+)	ACS(10+) NCS(10+) OCS(10+)	CV SP ST(5-10)	BS(< 5) RS(10+) NW(10+)	
51	Kandulimara (00722300)	212 0	1,056	201	P M C(5-10)	H(5-10) MCW(10+) PHC(< 5)	HP TW W TK C SS-W	PO(< 5) PH(< 5)	CM(< 5) CP(10+)	ACS(10+) NCS(10+) OCS(10+)	CV(< 5) SP(< 5) ST(< 5)	BS(< 5) RS(10+) NW(10+)	
52	Barkajuli (00722400)	209 0	1,132	190	P(2) M C(< 5)	H(5-10) MCW(5-10) PHC(5-10)	HP TW W TK C SS-W	PO(< 5) PH(< 5)	CM(< 5) CP(10+)	ACS(10+) NCS(10+) OCS(10+)	CV(< 5) SP(< 5) ST(< 5)	BS(< 5) RS(10+) NW(10+)	
53	Kaliakur (00722500)	91 0	271	42	P M C(< 5)	H(< 5) MCW(10+) PHC(< 5)	HP TW W TK C SS-W	PO PH(< 5)	CM(< 5) CP(10+)	ACS(10+) NCS(10+) OCS(10+)	CV(< 5) SP(< 5) ST(< 5)	BS(< 5) RS(10+) NW(10+)	
54	No 1 Ulubari (00722600)	231 0	614	99	P M C(5-10)	H(< 5) MCW(10+) PHC(< 5)	HP TW W TK R SS-W	PO(< 5) PH(< 5)	CM(< 5) CP(10+)	ACS(10+) NCS(10+) OCS(10+)	CV(< 5) SP(< 5) ST(< 5)	BS(< 5) RS(10+) NW(10+)	
55	No 2 Ulubari (00722700)	159 0	1,015	157	P M C(5-10)	H(5-10) MCW(10+) PHC(5-10)	HP TW W TK R C SS-W	PO(10+) PH(10+)	CM(5-10) CP(10+)	ACS(10+) NCS(10+) OCS(10+)	CV(5-10) SP(5-10) ST(5-10)	BS RS(10+) NW(10+)	
56	No 1 Banguri (00722800)	284 0	611	105	P(2) M C(5-10)	H(< 5) MCW(10+) PHC(5-10)	HP TW W TK R C SS-W	PO(< 5) PH(10+)	CM(< 5) CP(10+)	ACS(10+) NCS(10+) OCS(10+)	CV(5-10) SP(5-10) ST(5-10)	BS RS(10+) NW(10+)	
57	Nowakhat (00722900)	227 0	1,031	190	P(2) M C(5-10)	H(5-10) MCW(10+) PHC(5-10)	HP TW W TK R C SS-W	PO(10+) PH(5-10)	CM(5-10) CP(10+)	ACS(10+) NCS(10+) OCS(10+)	CV(5-10) SP(5-10) ST(5-10)	BS RS(10+) NW(10+)	
58	Dongpar (00723000)	267 0	1,298	224	P M C(10+)	H(10+) MCW(10+) PHC(10+)	HP TW W TK R C SS-W	PO TO PTO PH(10+)	CM(10+) CP(10+)	ACS(10+) NCS(10+) OCS(10+)	CV(10+) SP(10+) ST(10+)	BS(10+) RS(10+) NW(10+)	
59	Ramechubari (00723100)	189 0	841	147	P M C(10+)	H(5-10) MCW(10+) PHC(< 5)	HP TW W TK R C SS-HP	PO(< 5) PH(10+)	CM(5-10) CP(10+)	ACS(10+) NCS(10+) OCS(10+)	CV(5-10) SP(5-10) ST(5-10)	BS(5-10) RS(10+) NW(10+)	

VILLAGE DIRECTORY

Village Directory

Land Use (As on 1999)

14	15	16	17	18	Land use (i.e. area under different types of land use in hectare)**					2	1
					19	20	21	22	23		
Approach to village	Nearest town & distance (in km)	Power supply	News paper/Magazine	Most important commodity manufactured	Forest	Irrigated (by source)	Unirrigated	Culturable waste (including gauchar and groves)	Area not available for cultivation	Name of village	Serial number
MR NR NC	Rangia (32)	ED	N M	-	-	GC(35 5) R(30 0) T(65 5)	605 0	32 0	5 9	Charanjungal	50
MR	Nalbari (27)	ED	N M	-	-	GC(88 3) T(88 3)	19 2	-	19 0	Kandulimara	51
MR	Nalbari (27)	ED	N M	-	-	GC(158 1) T(158 1)	43 4	4 9	2 0	Barkajuli	52
MR	Nalbari (28)	ED	N M	-	-	GC(33 5) T(33 5)	29 8	-	27 3	Kaliakur	53
MR	Rangia (32)	ED	-	-	-	GC(155 5) T(155 5)	49 1	21 2	5 0	No 1 Ulubari	54
MR	Rangia (32)	ED	N M	-	-	GC(120 2) T(120 2)	-	-	38 7	No 2 Ulubari	55
PR MR	Rangia (32)	ED	N M	-	-	GC(225 9) T(225 9)	29 2	4 8	23 7	No 1 Banguri	56
PR MR	Rangia (34)	ED	-	-	-	GC(188 3) T(188 3)	23 6	5 1	9 1	Nowakhat	57
PR MR	Rangia (31)	ED	-	-	-	GC(89 9) T(89 9)	85 0	73 6	15 3	Dongpar	58
PR MR	Rangia (29)	ED	N M	-	-	GC(43 8) T(43 8)	94 1	42 1	9 2	Ramechubari	59

## DISTRICT CENSUS HANDBOOK NALBARI

Census of India 2001 -

Amenities and

Serial number	Name of village & Location code	Total area of the village (in hectare)	Total population (2001 Census)	Number of households (2001 Census)	Amenities available (if not available within the village, a dash (-) is shown in the column and next to it in brackets the distance in broad ranges viz < 5 kms, 5-10 kms and 10+ kms of the nearest place where the facility is available is given)							
					Educational	Medical	Drinking water	Post, telegraph and telephone	Commercial and co-operative banks	Agricultural, non-agricultural and other credit societies	Recreational & cultural facilities (Cinema/ Video hall, Sports club, Stadium/Auditorium)	Communications (Bus service, railway station, waterway)
1	2	3	4	5	6	7	8	9	10	11	12	13
60	Geruapar (00723200)	191 0	597	127	P M C(5-10)	H(< 5) MCW(10+) PHC(5-10)	HP TW W TK C SS- TW	- PO(< 5) PH(5-10)	- CM(5-10) CP(10+)	ACS(10+) NCS(10+) OCS(10+)	CV(5-10) SP(5-10) ST(5-10)	BS RS(10+) NW(10+)
61	Pub-Howli No 1 (00723300)	194 0	786	141	P M(< 5) C(10+)	H(10+) MCW(10+) PHC(10+)	HP TW W TK R C SS-HP	- PO(< 5) PH(10+)	- CM(10+) CP(10+)	ACS(10+) NCS(10+) OCS(10+)	CV(10+) SP(10+) ST(10+)	BS(< 5) RS(10+) NW(10+)
62	No 2 Banguri (00723400)	149 0	422	68	P(< 5) M(< 5) C(< 5)	H(< 5) MCW(10+) PHC(5-10)	HP TW W TK R C SS-HP	- PO(< 5) PH(< 5)	- CM(< 5) CP(10+)	ACS(10+) NCS(10+) OCS(10+)	CV(< 5) SP(< 5) ST(< 5)	BS RS(10+) NW(10+)
63	Dolongpar (00723500)	200 0	2,519	222	P M C(< 5)	H(< 5) MCW(10+) PHC(< 5)	HP TW W TK R C SS-HP	- PO(< 5) PH(< 5)	- CM(< 5) CP(10+)	ACS(10+) NCS(10+) OCS(10+)	CV(< 5) SP(< 5) ST(< 5)	BS RS(10+) NW(10+)
64	Sapkata (00723600)	261 0	863	158	P(2) M(< 5) C(< 5)	H(< 5) MCW(10+) PHC(< 5)	HP TW W TK R C SS-HP	- PO(< 5) PH(< 5)	- CM(< 5) CP(10+)	ACS(10+) NCS(10+) OCS(10+)	CV(5-10) SP(5-10) ST(5-10)	BS(< 5) RS(10+) NW(10+)
65	Negurkata (00723700)	184 0	275	49	P M(10+) C(< 5)	H(< 5) MCW(10+) PHC(< 5)	HP TW W TK C SS- HP	- PO(5-10) PH(< 5)	- CM(< 5) CP(10+)	ACS(10+) NCS(10+) OCS(10+)	CV(< 5) SP(< 5) ST(< 5)	BS(< 5) RS(10+) NW(10+)
66	Padmapara (Pur) (00723800)	260 0	1,301	229	P M C(< 5)	H(< 5) MCW(10+) PHC(< 5)	HP TW W TK C SS- W	- PO(5-10) PH(< 5)	- CM(< 5) CP(10+)	ACS(10+) NCS(10+) OCS(10+)	CV(< 5) SP(< 5) ST(< 5)	BS(< 5) RS(10+) NW(10+)
67	Polokata (00723900)	216 0	887	159	P(2) M C(< 5)	H(< 5) MCW(10+) PHC(< 5)	HP TW W TK C SS- HP	PO PH(< 5)	- CM(< 5) CP(10+)	ACS(10+) NCS(10+) OCS(10+)	CV(< 5) SP(< 5) ST(< 5)	BS(< 5) RS(10+) NW(10+)
68	Kotahbari (00724000)	290 0	1,202	210	P M C(< 5)	H(< 5) MCW(10+) PHC(< 5)	HP TW W TK C SS- W	PO PH(< 5)	- CM(< 5) CP(10+)	ACS(10+) NCS(10+) OCS(10+)	CV(< 5) SP(< 5) ST(< 5)	BS(< 5) RS(10+) NW(10+)
69	Dumuria (00724100)	190 0	992	164	P M(< 5) C(< 5)	H(< 5) MCW(10+) PHC(< 5)	HP TW W TK C SS- W	PO PH(< 5)	- CM(< 5) CP(10+)	ACS(10+) NCS(10+) OCS(10+)	CV(< 5) SP(< 5) ST(< 5)	BS(< 5) RS(10+) NW(10+)

VILLAGE DIRECTORY

Village Directory

Land Use (As on 1999)

14	15	16	17	18	Land use (i.e. area under different types of land use in hectare)**					2	1
					19	20	21	22	23		
Approach to village	Nearest town & distance (in km)	Power supply	News paper/Magazine	Most important commodity manufactured	Forest	Irrigated (by source)	Unirrigated	Culturable waste (including gauchar and groves)	Area not available for cultivation	Name of village	Serial number
PR MR	Rangia (28)	ED	-	-	-	GC(47 8) T(47 8)	106 0	-	38 2	Geruapar	60
PR MR	Rangia (30)	ED	N M	-	-	GC(48 7) T(48 7)	93 5	30 0	21 3	Pub-Howli No 1	61
PR MR	Rangia (32)	ED	N M	-	-	GC(99 0) T(99 0)	-	36 2	13 9	No 2 Banguri	62
PR MR	Rangia (31)	ED	-	-	-	GC(169 0) T(169 0)	19 7	4 4	6 9	Dolongpar	63
MR	Rangia (32)	ED	N M	-	-	GC(172 3) T(172 3)	70 1	6 9	12 6	Sapkata	64
MR	Rangia (34)	ED	N M	-	-	PC(112 6) T(112 6)	67 4	-	3 9	Negurkata	65
MR	Nalbari (25)	ED	N M	-	-	GC(142 0) T(142 0)	97 5	18 7	9 1	Padmapara (Pur)	66
MR	Rangia (32)	ED	N M	-	-	GC(182 8) T(182 8)	86 8	3 6	24 0	Polokata	67
MR	Nalbari (27)	ED	N M	-	-	GC(134 6) T(134 6)	148 7	-	7 0	Kotahbari	68
MR	Nalbari (32)	ED	N M	-	-	GC(110 5) T(110 5)	38 3	41 2	-	Dumuria	69

Serial number	Name of village & Location code	Total area of the village (in hectare)	Total population (2001 Census)	Number of households (2001 Census)	Amenities available (if not available within the village, a dash (-) is shown in the column and next to it in brackets the distance in broad ranges viz < 5 kms , 5-10 kms and 10+ kms of the nearest place where the facility is available is given)							
					Educational	Medical	Drinking water	Post, telegraph and telephone	Commercial and co-operative banks	Agricultural, non-agricultural and other credit societies	Recreational & cultural facilities (Cinema/ Video hall, Sports club, Stadium/Auditorium)	Communications (Bus service, railway station, waterway)
70	Dighelpar (00724200)	279 0	1,161	198	P(2) M C(<5)	H(<5) MCW(10+) PHC(<5)	T HP TW W TK R SS-T	PO(<5) PH(<5)	CM(<5) CP(10+)	ACS(10+) NCS(10+) OCS(10+)	CV(<5) SP(<5) ST(<5)	BS(<5) RS(10+) NW(10+)
71	No 2 Pubhawly (00724300)	161 0	213	38	P M(<5) C(5-10)	H(5-10) MCW(10+) PHC(5-10)	HP TW W TK R C SS-W	PO(<5) PH(5-10)	CM(5-10) CP(10+)	ACS(10+) NCS(10+) OCS(10+)	CV(5-10) SP(5-10) ST(5-10)	BS(5-10) RS(10+) NW(10+)
72	Barangabari (00724400)	206 0	1,064	204	P(<5) M(<5) C(5-10)	H(5-10) MCW(10+) PHC(5-10)	HP TW W TK R C SS-W	PO(<5) PH(5-10)	CM(5-10) CP(10+)	ACS(10+) NCS(10+) OCS(10+)	CV(5-10) SP(5-10) ST(5-10)	BS RS(10+) NW(10+)
73	Kachubari (00724500)	295 0	1,618	283	P(2) M(2) C(5-10)	H(5-10) MCW(10+) PHC(5-10)	HP TW W TK R C SS-W	PO PH(5-10)	CM(5-10) CP(10+)	ACS(10+) NCS(10+) OCS(10+)	CV(5-10) SP(5-10) ST(5-10)	BS(5-10) RS(10+) NW(10+)
74	Barbilbari (00724600)	290 0	1,130	199	P M C(<5)	H(<5) MCW(10+) PHC(<5)	HP TW W TK R C SS-W	PO(<5) PH(<5)	CM(<5) CP(10+)	ACS(10+) NCS(10+) OCS(10+)	CV(<5) SP(<5) ST(<5)	BS(<5) RS(10+) NW(10+)
75	Dakhinsuburi (00724700)	132 0	440	72	P M(<5) C(<5)	H(<5) MCW(10+) PHC(<5)	HP TW W TK R C SS-W	PO(<5) PH(<5)	CM(<5) CP(10+)	ACS(10+) NCS(10+) OCS(10+)	CV(<5) SP(<5) ST(<5)	BS(<5) RS(10+) NW(10+)
76	Sauraguri (00724800)	231 0	1,309	242	P M C(<5)	H(<5) MCW(10+) PHC(<5)	HP TW W TK R C SS-W	PO(<5) PH(<5)	CM(<5) CP(10+)	ACS(10+) NCS(10+) OCS(10+)	CV(<5) SP(<5) ST(<5)	BS(<5) RS(10+) NW(10+)
77	Tamulpur (00724900)	84 0	368	72	P(2) M C	H MCW(10+) PHC(<5)	T HP TW W TK R SS-T	PO(<5) PH(<5)	CM CP(10+)	ACS(10+) NCS(10+) OCS(10+)	CV(<5) SP(<5) ST(<5)	BS RS(10+) NW(10+)
78	Dimilapar (00725000)	240 0	1,456	283	P M C(<5)	H(<5) MCW(10+) PHC(<5)	T HP TW W TK R SS-T	PO PH(<5)	CM(<5) CP(10+)	ACS(10+) NCS(10+) OCS(10+)	CV(<5) SP(<5) ST(<5)	BS RS(10+) NW(10+)
79	Salmara (00725100)	207 0	1,112	196	P(2) M C(<5)	H(<5) MCW(10+) PHC(<5)	T HP TW W TK C SS-T	PO PH(<5)	CM(<5) CP(10+)	ACS(10+) NCS(10+) OCS(10+)	CV(<5) SP(<5) ST(<5)	BS(<5) RS(10+) NW(10+)

VILLAGE DIRECTORY

Village Directory

Land Use (As on 1999)

14	15	16	17	18	Land use (i.e. area under different types of land use in hectare)**					2	1
					19	20	21	22	23		
Approach to village	Nearest town & distance (in km)	Power supply	News paper/Magazine	Most important commodity manufactured	Forest	Irrigated (by source)	Unirrigated	Culturable waste (including gauchar and groves)	Area not available for cultivation	Name of village	Serial number
MR	Rangia (25)	ED	N M	-	-	GC(110 0) T(110 0)	60 6	65 4	23 0	Dighelpar	70
MR	Rangia (23)	ED	-	-	-	GC(53 3) T(53 3)	25 3	94 6	27 4	No 2 Pubhawly	71
PR MR	Rangia (30)	ED EAG	-	-	TWE(5 0) 45 5 R(40 5) T(45 5)	75 2	22 4	13 3		Barangabari	72
PR MR	Rangia (27)	ED	-	-	-	GC(81 7) T(81 7)	105 3	66 3	41 7	Kachubari	73
MR	Rangia (24)	ED	-	-	-	GC(107 1) T(107 1)	130 2	19 6	32 7	Barbilbari	74
MR	Rangia (27)	ED	-	-	-	GC(39 7) T(39 7)	63 1	-	29 6	Dakhinsubari	75
PR MR	Rangia (23)	ED	-	-	-	GC(73 4) T(73 4)	91 3	34 3	30 2	Sauraguri	76
MR	Rangia (32)	ED	N M	Fruits Jam	-	GC(91 4) T(91 4)	26 5	22 3	-	Tamulpur	77
MR	Rangia (28)	ED	N M	Fruits Jam	-	GC(255 1) T(255 1)	99 3	78 6	31 9	Dimilapar	78
MR	Nalbari (28)	ED	N M	-	-	GC(120 3) T(120 3)	80 5	1 9	4 4	Salmara	79

DISTRICT CENSUS HANDBOOK NALBARI

Census of India 2001 -

Amenities and

Serial number	Name of village & Location code	Total area of the village (in hectare)	Total population (2001 Census)	Number of households (2001 Census)	Amenities available (if not available within the village, a dash (-) is shown in the column and next to it in brackets the distance in broad ranges viz < 5 kms , 5-10 kms and 10+ kms of the nearest place where the facility is available is given)								
					Educational	Medical	Drinking water	Post, telegraph and telephone	Commercial and co-operative banks	Agricultural, non-agricultural and other credit societies	Recreational & cultural facilities (Cinema/ Video hall, Sports club, Stadium/Auditorium)	Communications (Bus service, railway station, waterway)	
1	2	3	4	5	6	7	8	9	10	11	12	13	
80	Goalbil (00725200)	160 0	865	152	P M C(<5)	H(<5) MCW(10+) PHC(<5)	HP TW W TK C SS- W	PO PH(<5)	CM(<5) CP(10+)	ACS(10+) NCS(10+) OCS(10+)	CV(<5) SP(<5) ST(<5)	BS(<5) RS(10+) NW(10+)	
81	Namcharia (00725300)	75 0	263	38	P M C(<5)	H(<5) MCW(10+) PHC(<5)	HP TW W TK C SS- W	PO PH(<5)	CM(<5) CP(10+)	ACS(10+) NCS(10+) OCS(10+)	CV(<5) SP(<5) ST(<5)	BS(<5) RS(10+) NW(10+)	
82	Madarbari (00725400)	669 0	2,089	364	P M C(<5)	H(5-10) MCW(10+) PHC(<5)	T HP TW W TK R SS-T	PO(<5) PH(<5)	CM(<5) CP(10+)	ACS(10+) NCS(10+) OCS(10+)	CV(<5) SP(<5) ST(<5)	BS(<5) RS(10+) NW(10+)	
83	Majdia (00725500)	208 0	1,326	240	P(3) M(3) C(5-10)	H(5-10) MCW(10+) PHC(5-10)	HP TW W TK C SS- W	PO PH(5-10)	CM(5-10) CP(10+)	ACS(10+) NCS(10+) OCS(10+)	CV(5-10) SP(5-10) ST(5-10)	BS(5-10) RS(10+) NW(10+)	
84	Bilpar (00725600)	274 0	1,039	181	P(2) M(<5) C(<5)	H(<5) MCW(10+) PHC(<5)	T HP TW W TK R SS-T	PO(<5) PH(<5)	CM(<5) CP(10+)	ACS(10+) NCS(10+) OCS(10+)	CV(<5) SP(<5) ST(<5)	BS RS(10+) NW(10+)	
85	Bhakatpara (00725700)	210 0	1,518	297	P(2) M C(<5)	H(<5) MCW(10+) PHC(<5)	T HP TW W TK R SS-T	PO PH(<5)	CM(<5) CP(10+)	ACS(10+) NCS(10+) OCS(10+)	CV(<5) SP(<5) ST(<5)	BS RS(10+) NW(10+)	
86	Sarangbari (Charangbari) (00725800)	195 0	1,044	215	P M C(<5)	H(<5) MCW(10+) PHC(<5)	T HP TW W TK R SS-T	PO(<5) PH(<5)	CM(<5) CP(10+)	ACS(10+) NCS(10+) OCS(10+)	CV(<5) SP(<5) ST(<5)	BS RS(10+) NW(10+)	
87	Baregaon (00725900)	311 0	2,444	472	P(2) M(2) C	H(<5) MCW(10+) PHC(<5)	T HP TW W TK R SS-T	PO(<5) PH(<5)	CM(<5) CP(10+)	ACS(10+) NCS(10+) OCS(10+)	CV(<5) SP(<5) ST(<5)	BS RS(10+) NW(10+)	
88	Ghogmari (00726000)	194 0	806	137	P(2) M C(<5)	H(<5) MCW(10+) PHC(<5)	HP TW W TK C SS- W	PO(<5) PH(<5)	CM(<5) CP(10+)	ACS(10+) NCS(10+) OCS(10+)	CV(<5) SP(<5) ST(<5)	BS(<5) RS(10+) NW(10+)	
89	Kalbari (00726100)	428 0	2,108	372	P(3) M C(<5)	H(5-10) MCW(10+) PHC(<5)	HP TW W TK C SS- W	PO PH(<5)	CM(<5) CP(10+)	ACS(10+) NCS(10+) OCS(10+)	CV(<5) SP(<5) ST(<5)	BS RS(10+) NW(10+)	



VILLAGE DIRECTORY

Village Directory

Land Use (As on 1999)

14	15	16	17	18	Land use (i.e. area under different types of land use in hectare)**					2	1
					19	20	21	22	23		
Approach to village	Nearest town & distance (in km)	Power supply	News paper/Magazine	Most important commodity manufactured	Forest	Irrigated (by source)	Unirrigated	Culturable waste (including gauchar and groves)	Area not available for cultivation	Name of village	Serial number
MR	Nalbari (30)	ED EAG N M	-	-	-	TWE(4 0) 84 4 R(80 4) T(84 4)	77 9	-	5 8	Goalbil	80
MR	Nalbari (25)	ED N M	-	-	-	GC(44 6) T(44 6)	-	-	30 2	Namcharia	81
MR	Rangia (34)	ED N M	-	-	-	GC(167 8) T(167 8)	82 0	413 0	6 7	Madarbari	82
MR	Rangia (28)	EDEO N M	Fruits Jam, Bamboo Article	-	-	GC(79 8) T(79 8)	68 2	10 5	49 3	Majdia	83
MR	Rangia (32)	EDEO N M	-	-	-	GC(197 8) T(197 8)	72 0	18 1	25 9	Bilpar	84
PR MR	Rangia (38)	EDEO N M	-	-	-	GC(234 9) T(234 9)	89 8	70 2	14 2	Bhakatpara	85
PR MR	Rangia (20)	ED N M	-	-	-	GC(76 8) T(76 8)	70 0	37 7	18 7	Sarangbari (Charangbari)	86
PR MR	Rangia (31)	ED N M	-	-	-	GC(156 8) T(156 8)	61 8	79 5	12 9	Baregaon	87
PR MR	Rangia (28)	ED -	-	-	-	GC(64 6) T(64 6)	92 1	26 1	11 2	Ghogmari	88
MR	Rangia (32)	ED -	-	-	-	GC(134 4) T(134 4)	102 1	98 0	93 1	Kalbari	89

Serial number	Name of village & Location code	Total area of the village (in hectare)	Total population (2001 Census)	Number of households (2001 Census)	Amenities available (if not available within the village, a dash (-) is shown in the column and next to it in brackets the distance in broad ranges viz < 5 kms , 5-10 kms and 10+ kms of the nearest place where the facility is available is given)								
					Educational	Medical	Drinking water	Post, telegraph and telephone	Commercial and co-operative banks	Agricultural, non-agricultural and other credit societies	Recreational & cultural facilities (Cinema/ Video hall, Sports club, Stadium/Auditorium)	Communications (Bus service, railway station, waterway)	
1	2	3	4	5	6	7	8	9	10	11	12	13	
90	Saru Belbari (00726200)	280 0	362	62	P M(<5) C(<5)	H(<5) MCW(10+) PHC(<5)	HP TW W TK R C L SS-L	PO(<5) PH(<5)	CM(<5) CP(10+)	ACS(10+) NCS(10+) OCS(10+)	CV(<5) SP(<5) ST(<5)	BS(<5) RS(10+) NW(10+)	
91	Gerua (00726300)	306 0	1,867	337	P(3) M C(<5)	H(<5) MCW(10+) PHC(<5)	HP TW W TK R C L SS-W	PO(<5) PH(<5)	CM(<5) CP(10+)	ACS(10+) NCS(10+) OCS(10+)	CV(<5) SP(<5) ST(<5)	BS RS(10+) NW(10+)	
92	Barkhopa (00726400)	195 0	1,507	268	P M C(<5)	H(<5) MCW(10+) PHC(<5)	HP TW W TK R SS- W	PO PH(<5)	CM(<5) CP(10+)	ACS(10+) NCS(10+) OCS(10+)	CV(<5) SP(<5) ST(<5)	BS RS(10+) NW(10+)	
93	Punia (00726500)	2,270 0	838	154	P M(<5) C(<5)	H(<5) MCW(10+) PHC(<5)	T HP TW W TK R SS-T	PO PH(<5)	CM(5-10) CP(5-10)	ACS(10+) NCS(10+) OCS(10+)	CV(<5) SP(<5) ST(<5)	BS RS(10+) NW(10+)	
94	Kalakuchi (00726600)	467 0	2,235	412	P(2) M C(5-10)	H(<5) MCW(10+) PHC(5-10)	T HP TW W TK R SS-T	PO PH(<5)	CM CP(5-10)	ACS(10+) NCS(10+) OCS(10+)	CV(5-10) SP(5-10) ST(5-10)	BS RS(10+) NW(10+)	
95	Kahibari (00726700)	213 0	858	175	P M(<5) C(<5)	H(<5) MCW(10+) PHC(<5)	HP TW W TK C SS- W	PO(<5) PH(5-10)	CM(<5) CP(10+)	ACS(10+) NCS(10+) OCS(10+)	CV(5-10) SP(5-10) ST(5-10)	BS(<5) RS(10+) NW(10+)	
96	Balabari (00726800)	202 0	955	183	P(2) M C(<5)	H(5-10) MCW(10+) PHC(5-10)	HP TW W TK C SS- W	PO(<5) PH(5-10)	CM(<5) CP(10+)	ACS(10+) NCS(10+) OCS(10+)	CV(5-10) SP(5-10) ST(5-10)	BS(<5) RS(10+) NW(10+)	
97	Hahkata (00726900)	217 0	948	176	P(2) M(2) C(<5)	H(<5) MCW(10+) PHC(<5)	HP TW W TK SS-W	PO(<5) PH(5-10)	CM(<5) CP(10+)	ACS(10+) NCS(10+) OCS(10+)	CV(5-10) SP(5-10) ST(5-10)	BS(<5) RS(10+) NW(10+)	
98	Amayapur (00727000)	110 0	783	143	P(2) M C(<5)	H(5-10) MCW(10+) PHC(<5)	HP TW W TK C SS- W	PO PH(<5)	CM CP(10+)	ACS(10+) NCS(10+) OCS(10+)	CV(5-10) SP(5-10) ST(5-10)	BS RS(10+) NW(10+)	
99	Guwakuchi (00727100)	193 0	976	157	P M(<5) C(<5)	H(<5) MCW(10+) PHC(10+)	T HP TW W TK R SS-T	PO(<5) PH(10+)	CM(5-10) CP(5-10)	ACS(10+) NCS(10+) OCS(10+)	CV(5-10) SP(5-10) ST(5-10)	BS(<5) RS(10+) NW(10+)	

VILLAGE DIRECTORY

Village Directory

Land Use (As on 1999)

14	15	16	17	18	Land use (i.e. area under different types of land use in hectare)**					2	1
					19	20	21	22	23		
Approach to village	Nearest town & distance (in km)	Power supply	News paper/Magazine	Most important commodity manufactured	Forest	Irrigated (by source)	Unirrigated	Culturable waste (including gauchar and groves)	Area not available for cultivation	Name of village	Serial number
MR	Rangia (26)	ED EO	-	-	-	GC(69 2) T(69 2)	40 0	87 0	86 1	Saru Belbari	90
MR	Rangia (24)	ED EAG EO	-	-	-	GC(103 9) T(103 9)	80 5	12 2	173 2	Gerua	91
MR FP	Rangia (25)	ED EO	N M	Bamboo Article	-	GC(83 8) T(83 8)	-	64 1	46 6	Barkhopa	92
MR	Rangia (26)	ED	N M	Bamboo Article	-	GC(99 1) T(99 1)	62 8	46 4	19 8	Punia	93
MR	Rangia (25)	ED EO	N M	Bamboo Article	-	GC(206 3) T(206 3)	220 3	25 5	15 1	Kalakuchi	94
PR MR	Rangia (31)	ED	N M	Bamboo Article	-	GC(118 5) T(118 5)	65 6	5 2	23 8	Kahbari	95
MR	Rangia (25)	ED	N M	Bamboo Article	-	GC(66 0) T(66 0)	67 6	47 5	21 2	Balabari	96
PR MR	Rangia (32)	ED	N M	Bamboo Article	-	GC(92 7) T(92 7)	58 2	10 5	55 7	Hahkata	97
PR MR	Rangia (28)	ED	N M	Bamboo Article	-	GC(46 2) T(46 2)	-	42 2	21 8	Amayapur	98
PR MR	Rangia (29)	ED	N M	Bamboo Article	-	GC(77 4) T(77 4)	80 0	31 4	4 0	Guwakuchi	99

DISTRICT CENSUS HANDBOOK NALBARI

Census of India 2001 -

Amenities and

Serial number	Name of village & Location code	Total area of the village (in hectare)	Total population (2001 Census)	Number of households (2001 Census)	Amenities available (if not available within the village, a dash (-) is shown in the column and next to it in brackets the distance in broad ranges viz < 5 kms , 5-10 kms and 10+ kms of the nearest place where the facility is available is given)								
					Educational	Medical	Drinking water	Post, telegraph and telephone	Commercial and co-operative banks	Agricultural, non-agricultural and other credit societies	Recreational & cultural facilities (Cinema/ Video hall, Sports club, Stadium/Auditorium)	Communications (Bus service, railway station, waterway)	
1	2	3	4	5	6	7	8	9	10	11	12	13	
100	Teteliguri (00727200)	356 0	1,886	331	P(2) M(2) C(< 5)	H(< 5) MCW(10+) PHC(< 5)	T HP TW W TK R SS-T	PO(< 5) PH(10+)	CM(< 5) CP(10+)	ACS(10+) NCS(10+) OCS(10+)	CV(5-10) SP(5-10) ST(5-10)	BS RS(10+) NW(10+)	
101	Ghogapar (00727300)	237 0	1,025	169	P M C(< 5)	H(< 5) MCW(10+) PHC(< 5)	HP TW W TK R C SS-W	PO TO PH(< 5)	CM(10+) CP(10+)	ACS(10+) NCS(10+) OCS(10+)	CV(< 5) SP(< 5) ST(< 5)	BS(< 5) RS(10+) NW(10+)	
102	Chokamari (00727400)	136 0	612	113	P(2) M C(< 5)	H(< 5) MCW(10+) PHC(< 5)	HP TW W TK SS-W	PO(< 5) PH(< 5)	CM(< 5) CP(10+)	ACS(10+) NCS(10+) OCS(10+)	CV(< 5) SP(< 5) ST(< 5)	BS(10+) RS(10+) NW(10+)	
103	Jargaon (00727500)	336 0	1,627	295	P M C(< 5)	H(< 5) MCW(10+) PHC(5-10)	HP TW W TK SS-W	PO(< 5) PH(5-10)	CM(5-10) CP(5-10)	ACS(10+) NCS(10+) OCS(10+)	CV(5-10) SP(5-10) ST(5-10)	BS RS(10+) NW(10+)	
104	Batiamari (00727600)	134 0	559	102	P M C(< 5)	H(< 5) MCW(10+) PHC(< 5)	HP TW W TK C SS-W	PO(< 5) PH(10+)	CM(5-10) CP(10+)	ACS(10+) NCS(10+) OCS(10+)	CV(< 5) SP(< 5) ST(< 5)	BS(< 5) RS(10+) NW(10+)	
105	Sapatal (Chapatal) (00727700)	378 0	1,840	281	P(2) M C(5-10)	H(5-10) MCW(10+) PHC(5-10)	HP TW W TK R C SS-HP	PO(< 5) PH(5-10)	CM(5-10) CP(5-10)	ACS(10+) NCS(10+) OCS(10+)	CV(5-10) SP(5-10) ST(5-10)	BS(< 5) RS(10+) NW(10+)	
106	Barbila (00727800)	256 0	1,813	280	P M(< 5) C(5-10)	H(< 5) MCW(10+) PHC(5-10)	T HP TW W TK R SS-T	PO(< 5) PH(5-10)	CM(5-10) CP(10+)	ACS(10+) NCS(10+) OCS(10+)	CV(5-10) SP(5-10) ST(5-10)	BS RS(10+) NW(10+)	
107	Barkhata (00727900)	205 0	845	142	P M C(< 5)	H(5-10) MCW(10+) PHC(5-10)	HP TW W TK SS-HP	PO PH(5-10)	CM(5-10) CP(10+)	ACS(10+) NCS(10+) OCS(10+)	CV(< 5) SP(< 5) ST(< 5)	BS(< 5) RS(10+) NW(10+)	
108	Barahapar (00728000)	264 0	942	166	P M(< 5) C(< 5)	H(< 5) MCW(10+) PHC(< 5)	HP TW W TK R C SS-HP	PO(< 5) PH(< 5)	CM(5-10) CP(10+)	ACS(10+) NCS(10+) OCS(10+)	CV(5-10) SP(5-10) ST(5-10)	BS(< 5) RS(5-10) NW(5-10)	

VILLAGE DIRECTORY

Village Directory

Land Use (As on 1999)

14	15	16	17	18	Land use (i.e. area under different types of land use in hectare)**					2	1
					19	20	21	22	23		
Approach to village	Nearest town & distance (in km)	Power supply	News paper/Magazine	Most important commodity manufactured	Forest	Irrigated (by source)	Unirrigated	Culturable waste (including gauchar and groves)	Area not available for cultivation	Name of village	Serial number
MR	Rangia (30)	ED	N M	-	-	GC(323 7) T(323 7)	17 7	11 7	2 9	Teteliguri	100
MR	Rangia (28)	ED	N M	-	-	GC(62 9) T(62 9)	58 9	49 7	65 6	Ghogapar	101
PR MR	Rangia (31)	ED	N M	Bamboo Article	-	GC(39 6) T(39 6)	65 3	-	31 6	Chokamani	102
PR MR	Rangia (29)	ED	N M	Bamboo Article	-	GC(124 3) T(124 3)	125 9	43 9	41 9	Jargaon	103
MR	Rangia (28)	ED	N M	Bamboo Article	-	GC(94 5) T(94 5)	21 4	-	17 9	Batiamari	104
MR	Rangia (28)	ED	-	Bamboo Article	-	GC(183 0) T(183 0)	98 1	4 2	92 2	Sapatal (Chapatal)	105
MR	Rangia (31)	ED	N M	Bamboo Article	-	GC(205 1) T(205 1)	36 4	10 5	4 4	Barbila	106
PR MR	Rangia (28)	ED	N M	Bamboo Article	-	GC(107 8) T(107 8)	46 7	-	50 1	Barkhata	107
MR	Rangia (44)	ED	N M	-	-	GC(108 8) T(108 8)	110 7	22 4	22 0	Barahapar	108

1 Serial number	2 Name of village & Location code	3 Total area of the village (in hectare)	4 Total population (2001 Census)	5 Number of households (2001 Census)	Amenities available (if not available within the village, a dash (-) is shown in the column and next to it in brackets the distance in broad ranges viz < 5 kms , 5-10 kms and 10+ kms of the nearest place where the facility is available is given)							
					6 Educational	7 Medical	8 Drinking water	9 Post, telegraph and telephone	10 Commercial and co-operative banks	11 Agricultural, non-agricultural and other credit societies	12 Recreational & cultural facilities (Cinema/ Video hall, Sports club, Stadium/Auditorium)	13 Communications (Bus service, railway station, waterway)

<b>Block Total</b>	<b>31872.0</b>	<b>126326</b>	<b>22656</b>	<b>P(144)</b> <b>M(73)</b> <b>S(6)</b> <b>PUC(3)</b> <b>C(3)</b>	<b>H(2)</b> <b>D</b> <b>MCW(2)</b> <b>CWC</b> <b>HC(2)</b> <b>FWC</b> <b>CHW</b>	<b>T(22)</b> <b>W(106)</b> <b>TK(105)</b> <b>HP(94)</b> <b>TW(105)</b> <b>R(68)</b> <b>C(76)</b> <b>L(3)</b>	<b>PO(36)</b> <b>TO(4)</b> <b>PTO(4)</b> <b>PH(2)</b>	<b>CM(7)</b>	<b>CV(4)</b> <b>ST SP(3)</b>	<b>BS(42)</b> <b>NW(2)</b>
--------------------	----------------	---------------	--------------	--	---	---	--	--------------	---------------------------------	-------------------------------

VILLAGE DIRECTORY

Village Directory

Land Use (As on 1999)

14	15	16	17	18	Land use (i.e. area under different types of land use in hectare)**					2	1
					19	20	21	22	23		
Approach to village	Nearest town & distance (in km)	Power supply	News paper/Magazine	Most important commodity manufactured	Forest	Irrigated (by source)	Unirrigated	Culturable waste (including gauchar and groves)	Area not available for cultivation	Name of village	Serial number

PR(41)											
MR(10)											
8)											
FP(2)		ED(103)	N(88)								
NC		EAG(4)	M(84)		129.9	TWE(9)	8117.6	2731.8	3692.1		
NR(2)		EO(23)				R(173.85)					
NW(2)						O(99.05)					
						T(12926.6)					





---

---

**Village Directory Nagriuli CD Block**

---

---



VILLAGE AND TOWN DIRECTORY

Name of the District Nalbari			
Serial number	Name of village	2001 Census location code number	1991 Census location code number
1	2	3	4
<b>Name of CD Block: Nagrijulli</b>			
1	Ahiabari	00734200	060020006000600158
2	Ambari	00731100	060020006000600054
3	Arangajuli	00731900	060020006000600139
4	Baldipar (Baltipar)	00732800	060020006000600153
5	Baraliapar	00734300	060020006000600172
6	Barbalisaha	00734400	060020006000600171
7	Barimakha	00733700	060020006000600150
8	Batabari	00732400	060020006000600055
9	Bhalukmari	00733200	060020006000600149
10	Bhawraguri (Bhwraguri)	00732700	060020006000600146
11	Bihangapur	00729000	060020006000600035
12	Bimalanagar	00728700	060020006000600136
13	Bishnupur	00728900	060020006000600038
14	Chandanpur	00730600	060020006000600041
15	Chandranagar	00728100	060020006000600036
16	Dakhin Dongar Gaon	00734000	060020006000600156
17	Dakhin Golbera	00735500	060020006000600182
18	Dakshingandhibari	00735000	060020006000600177
19	Dowamakha	00733900	060020006000600167
20	Ekrabil (Ikrabil)	00731700	060020006000600142
21	Fehuajar	00733600	060020006000600168
22	Geruapar	00733500	060020006000600170
23	Ghilajar	00733800	060020006000600151
24	Goibari	00728400	060020006000600165
25	Goneshpur	00732200	060020006000600144
26	Gopinathpur	00729400	060020006000600025
27	Harinchara	00728800	060020006000600040
28	Hastinapur	00730100	060020006000600163
29	Jogeshpur	00729300	060020006000600024
30	Jokmari	00735300	060020006000600179
31	Joypur	00731800	060020006000600140
32	Kachukata	00734600	060020006000600176
33	Kalcheni	00733100	060020006000600154
34	Kaulipar No 2	00729700	060020006000600034
35	Khairabari	00730900	060020006000600027
36	Khatorbari	00732900	060020006000600152
37	Kumbhujar	00732100	060020006000600143
38	Laupara (Laupaka)	00732500	060020006000600147

Name of the District Nalbari			
Serial number	Name of village	2001 Census location code number	1991 Census location code number
1	2	3	4
<b>Name of CD Block: Nagrijulli</b>			
39	Mahendranagar	00728600	060020006000600164
40	Majgari	00734500	060020006000600173
41	Mejguri	00730800	060020006000600032
42	Motigaon	00731600	060020006000600046
43	Nabingaon	00730700	060020006000600033
44	Narayanpur	00729900	060020006000600042
45	Natunkhuti	00730400	060020006000600141
46	Niz Defeli	00735200	060020006000600180
47	No 1 Dongargaon	00728300	060020006000600166
48	No 1 Bagurikhuti	00730300	060020006000600138
49	No 1 Kalipur	00729200	060020006000600029
50	No 1 Kaulipar	00731300	060020006000600043
51	No 1 Khusungjuli	00731400	060020006000600044
52	No 2 Bagurikhuti	00730000	060020006000600137
53	No 2 Dongargaon	00732000	060020006000600160
54	No 2 Kalipur	00729100	060020006000600030
55	No 2 Khusungjuli	00731500	060020006000600047
56	No 2 Piplanti (Piplenti)	00733000	060020006000600155
57	No 3 Dongargaon	00728500	060020006000600161
58	No 3 Kalipur	00729500	060020006000600028
59	No 4 Dongargaon	00730200	060020006000600162
60	No 4 Kalipur	00731000	060020006000600026
61	Paharpur No 2	00728200	060020006000600037
62	Panbari	00731200	060020006000600053
63	Pubkachukata	00734700	060020006000600174
64	Pukhuripar	00729600	060020006000600031
65	Sahpur	00732600	060020006000600145
66	Sarubalsiha	00734800	060020006000600159
67	Siddhinathpur	00730500	060020006000600045
68	Simlabari (Simulbari)	00733400	060020006000600169
69	Singramari	00732300	060020006000600052
70	Sontola	00735100	060020006000600178
71	Surpara	00734100	060020006000600157
72	Tabitola	00733300	060020006000600148
73	Tarungaon	00729800	060020006000600039
74	Uttar Golbera	00735400	060020006000600181
75	Uttargandhibari	00734900	060020006000600175

VILLAGE PRIMARY  
C D Block -

Location code number	Name of Village	Area of Village in hectares	Number of households	Total population (including institutional and houseless population)			Population in the age-group 0-6		
				Persons	Males	Females	Persons	Males	Females
1	2	3	4	5	6	7	8	9	10
0012	Nagrijuilli (Total)		16,442	88,473	45,397	43,076	15,082	7,607	7,475
0012	Nagrijuilli (Rural)		16,442	88,473	45,397	43,076	15,082	7,607	7,475
0012	Nagrijuilli (Urban)		-	-	-	-	-	-	-
	Nagrijuilli (Rural)								
00728100	Chandranagar	115 0	174	890	461	429	145	74	71
00728200	Paharpur No 2	100 0	74	391	207	184	63	31	32
00728300	No 1 Dongargaon	132 0	611	2,913	1,495	1,418	596	283	313
00728400	Goibari	1,150 0	814	4,185	2,140	2,045	746	353	393
00728500	No 3 Dongargaon	309 0	242	1,205	602	603	203	94	109
00728600	Mahendranagar	197 0	268	1,376	711	665	243	137	106
00728700	Bimalanagar	215 0	162	871	438	433	154	71	83
00728800	Harinchara	309 0	219	1,203	648	555	197	105	92
00728900	Bishnupur	362 0	253	1,313	674	639	200	100	100
00729000	Bihangapur	222 0	155	773	395	378	114	50	64
00729100	No 2 Kalipur	218 0	159	884	443	441	143	71	72
00729200	No 1 Kalipur	160 0	77	445	202	243	69	25	44
00729300	Jogeshpur	124 0	97	505	259	246	77	36	41
00729400	Gopinathpur	267 0	212	1,129	575	554	176	89	87
00729500	No 3 Kalipur	129 0	129	730	349	381	140	68	72
00729600	Pukhuripar	174 0	109	593	304	289	105	58	47
00729700	Kaulipar No 2	145 0	86	394	198	196	62	32	30
00729800	Tarungaon	211 0	233	1,129	586	543	203	101	102
00729900	Narayanpur	330 0	373	2,046	1,066	980	369	198	171
00730000	No 2 Bagurikhuti	582 0	347	1,794	933	861	333	169	164
00730100	Hastinapur	234 0	219	1,205	618	587	199	102	97
00730200	No 4 Dongargaon	137 0	120	661	346	315	127	64	63
00730300	No 1 Bagurikhuti	333 0	291	1,635	840	795	282	141	141
00730400	Natunkhuti	151 0	118	645	356	289	103	59	44
00730500	Siddhinathpur	151 0	187	915	457	458	167	79	88
00730600	Chandanpur	397 0	300	1,467	756	711	236	123	113
00730700	Nabingaon	220 0	93	410	215	195	66	34	32
00730800	Mejguri	54 0	18	116	61	55	16	9	7
00730900	Khairabari	262 0	202	1,152	603	549	153	78	75
00731000	No 4 Kalipur	96 0	89	591	255	336	88	38	50
00731100	Ambari	177 0	145	791	400	391	141	74	67
00731200	Panbari	248 0	153	902	455	447	179	84	95
00731300	No 1 Kaulipar	351 0	186	846	440	406	177	95	82
00731400	No 1 Khusungjuli	155 0	50	288	156	132	44	21	23
00731500	No 2 Khusungjuli	203 0	51	291	159	132	63	34	29
00731600	Motigaon	90 0	112	665	343	322	90	42	48
00731700	Ekrabil (Ikrabil)	185 0	155	809	417	392	136	66	70
00731800	Joypur	209 0	237	1,175	607	568	219	108	111
00731900	Arangajuli	194 0	96	536	273	263	95	53	42
00732000	No 2 Dongargaon	1,068 0	1,402	7,110	3,591	3,519	1,301	659	642
00732100	Kumbhajar	274 0	291	1,527	822	705	269	153	116
00732200	Gonshpur	233 0	58	395	205	190	59	28	31
00732300	Singramari	254 0	159	800	414	386	147	81	66
00732400	Batabari	106 0	64	357	173	184	66	36	30
00732500	Laupara (Laupaka)	324 0	189	1,030	542	488	150	81	69
00732600	Sahpur	427 0	245	1,373	693	680	196	81	115
00732700	Bhawraguri (Bhwraguri)	148 0	310	1,480	800	680	208	109	99
00732800	Baldipar (Baltipar)	202 0	104	583	304	279	111	55	56
00732900	Khatorbari	274 0	181	997	501	496	149	80	69
00733000	No 2 Piplani (Pipleni)	178 0	145	811	412	399	184	95	89
00733100	Kalcheni	314 0	217	1,168	601	567	200	107	93
00733200	Bhalukmari	179 0	73	427	214	213	81	42	39
00733300	Tabitola	318 0	225	1,254	638	616	199	97	102
00733400	Simlabari (Simulbari)	279 0	106	660	349	311	115	52	63
00733500	Geruapar	155 0	93	539	281	258	81	38	43
00733600	Fehuajar	186 0	75	456	244	212	81	41	40

PRIMARY CENSUS ABSTRACT

CENSUS ABSTRACT

Nagrijuilli

Scheduled Castes population			Scheduled Tribes population			Literates			Name of Village
Persons	Males	Females	Persons	Males	Females	Persons	Males	Females	
11	12	13	14	15	16	17	18	19	
18,857	9,691	9,166	19,635	9,965	9,670	37,064	23,492	13,572	Nagrijuilli (Total)
18,857	9,691	9,166	19,635	9,965	9,670	37,064	23,492	13,572	Nagrijuilli (Rural)
-	-	-	-	-	-	-	-	-	Nagrijuilli (Urban)
-	-	-	-	-	-	-	-	-	Nagrijuilli (Rural)
24	16	8	-	-	-	375	228	147	Chandranagar
-	-	-	-	-	-	140	100	40	Paharpur No 2
400	205	195	272	144	128	524	391	133	No 1 Dongargaon
615	298	317	967	495	472	1,407	974	433	Goubari
533	257	276	7	1	6	503	332	171	No 3 Dongargaon
890	463	427	32	18	14	591	371	220	Mahendranagar
762	381	381	-	-	-	368	245	123	Bimalanagar
367	195	172	-	-	-	445	308	137	Harinchara
243	132	111	324	162	162	544	352	192	Bishnupur
-	-	-	-	-	-	307	190	117	Bihangapur
-	-	-	78	38	40	346	217	129	No 2 Kalipur
-	-	-	110	58	52	159	93	66	No 1 Kalipur
-	-	-	30	13	17	227	151	76	Jogeshpur
-	-	-	8	4	4	580	338	242	Gopinathpur
-	-	-	59	33	26	295	171	124	No 3 Kalipur
-	-	-	-	-	-	214	137	77	Pukhuriapar
-	-	-	-	-	-	135	88	47	Kaulipar No 2
686	364	322	-	-	-	424	283	141	Tarungaon
1,120	581	539	2	1	1	950	604	346	Narayanpur
1,435	734	701	-	-	-	627	397	230	No 2 Bagurikhuti
504	255	249	264	140	124	529	331	198	Hastnapur
227	114	113	-	-	-	230	154	76	No 4 Dongargaon
1,093	560	533	273	137	136	602	384	218	No 1 Bagurikhuti
582	324	258	-	-	-	250	174	76	Natunkhuti
449	217	232	-	-	-	266	169	97	Siddhinathpur
111	55	56	-	-	-	583	377	206	Chandanpur
133	67	66	1	1	-	73	56	17	Nabungaon
-	-	-	-	-	-	72	39	33	Mejguri
-	-	-	-	-	-	640	392	248	Khairabari
-	-	-	-	-	-	234	103	131	No 4 Kalipur
37	24	13	224	110	114	379	222	157	Ambari
-	-	-	530	259	271	366	228	138	Panbari
22	11	11	-	-	-	208	148	60	No 1 Kaulipar
130	72	58	-	-	-	85	65	20	No 1 Khusungjuli
-	-	-	-	-	-	26	22	4	No 2 Khusungjuli
-	-	-	13	8	5	325	197	128	Motigaon
431	231	200	5	2	3	284	198	86	Ekrabil (Ikrabil)
1,053	545	508	51	25	26	422	294	128	Joypur
255	131	124	8	2	6	225	140	85	Arangajuli
351	173	178	938	466	472	1,810	1,337	473	No 2 Dongargaon
971	506	465	14	9	5	605	405	200	Kumbhijar
-	-	-	-	-	-	197	125	72	Goneshpur
4	2	2	173	90	83	243	166	77	Singramari
37	24	13	155	77	78	169	92	77	Batabari
178	92	86	-	-	-	518	318	200	Laupara (Laupaka)
40	18	22	180	92	88	728	418	310	Sahpur
239	125	114	22	12	10	921	558	363	Bhawraguri (Bhwruguri)
9	7	2	87	41	46	238	146	92	Baldipar (Baltipar)
23	6	17	912	467	445	455	285	170	Khatorbari
338	171	167	107	55	52	322	206	116	No 2 Piplani (Pipleni)
106	60	46	702	359	343	484	300	184	Kalcheni
9	4	5	117	61	56	160	113	47	Bhalukmari
126	63	63	346	174	172	602	372	230	Tabitola
70	38	32	36	19	17	252	165	87	Simlabari (Simulbari)
-	-	-	263	132	131	282	181	101	Geruapar
43	25	18	-	-	-	130	97	33	Fehuajar

VILLAGE PRIMARY  
C D Block -

Location code	Name of Village	Illiterates			Total workers			Main workers		
		Persons	Males	Females	Persons	Males	Females	Persons	Males	Females
		20	21	22	23	24	25	26	27	28
0012	Nagriulli (Total)	51,409	21,905	29,504	32,976	23,396	9,580	25,001	20,156	4,845
0012	Nagriulli (Rural)	51,409	21,905	29,504	32,976	23,396	9,580	25,001	20,156	4,845
0012	Nagriulli (Urban)	-	-	-	-	-	-	-	-	-
00728100	Chandranagar	515	233	282	269	231	38	242	214	28
00728200	Paharpur No 2	251	107	144	200	121	79	116	98	18
00728300	No 1 Dongargaon	2,389	1,104	1,285	1,474	871	603	869	746	123
00728400	Goibari	2,778	1,166	1,612	1,187	1,070	117	1,035	947	88
00728500	No 3 Dongargaon	702	270	432	423	300	123	277	253	24
00728600	Mahendranagar	785	340	445	452	385	67	376	342	34
00728700	Bimalanagar	503	193	310	360	256	104	336	236	100
00728800	Harinchara	758	340	418	375	281	94	278	214	64
00728900	Bishnupur	769	322	447	455	377	78	390	353	37
00729000	Bihangapur	466	205	261	421	243	178	386	221	165
00729100	No 2 Kalipur	538	226	312	440	241	199	237	200	37
00729200	No 1 Kalipur	286	109	177	113	99	14	104	92	12
00729300	Jogeshpur	278	108	170	302	155	147	296	155	141
00729400	Gopinathpur	549	237	312	383	253	130	294	236	58
00729500	No 3 Kalipur	435	178	257	287	206	81	159	147	12
00729600	Pukhuri-par	379	167	212	356	187	169	263	160	103
00729700	Kaulipar No 2	259	110	149	121	104	17	85	80	5
00729800	Tarungaon	705	303	402	351	282	69	295	247	48
00729900	Narayanpur	1,096	462	634	863	578	285	522	465	57
00730000	No 2 Bagurikhuti	1,167	536	631	560	503	57	372	349	23
00730100	Hastinapur	676	287	389	502	331	171	291	262	29
00730200	No 4 Dongargaon	431	192	239	389	194	195	305	191	114
00730300	No 1 Bagurikhuti	1,033	456	577	578	443	135	541	421	120
00730400	Natunkhuti	395	182	213	233	204	29	167	148	19
00730500	Siddhunathpur	649	288	361	309	256	53	288	247	41
00730600	Chandanpur	884	379	505	506	409	97	418	368	50
00730700	Nabingaon	337	159	178	129	113	16	108	102	6
00730800	Mejguri	44	22	22	54	31	23	15	13	2
00730900	Khairabari	512	211	301	397	348	49	301	282	19
00731000	No 4 Kalipur	357	152	205	113	94	19	81	66	15
00731100	Ambari	412	178	234	221	165	56	174	164	10
00731200	Panbari	536	227	309	211	180	31	137	126	11
00731300	No 1 Kaulipar	638	292	346	446	271	175	236	212	24
00731400	No 1 Khusungjuli	203	91	112	59	57	2	48	47	1
00731500	No 2 Khusungjuli	265	137	128	83	73	10	71	68	3
00731600	Motigaon	340	146	194	359	195	164	235	149	86
00731700	Ekrabil (Ikrabil)	525	219	306	267	208	59	139	120	19
00731800	Joypur	753	313	440	403	352	51	329	304	25
00731900	Arangajuli	311	133	178	265	136	129	141	136	5
00732000	No 2 Dongargaon	5,300	2,254	3,046	3,501	1,883	1,618	2,660	1,590	1,070
00732100	Kumbhijar	922	417	505	525	382	143	345	315	30
00732200	Goneshpur	198	80	118	143	105	38	76	71	5
00732300	Singramari	557	248	309	464	241	223	333	197	136
00732400	Batabari	188	81	107	106	75	31	77	73	4
00732500	Laupara (Laupaka)	512	224	288	289	269	20	288	269	19
00732600	Sahpur	645	275	370	589	368	221	528	365	163
00732700	Bhawraguri (Bhwraguri)	559	242	317	487	426	61	377	345	32
00732800	Baldipar (Baltipar)	345	158	187	282	164	118	171	139	32
00732900	Khatorbari	542	216	326	453	247	206	399	217	182
00733000	No 2 Pipani (Pipleni)	489	206	283	405	210	195	274	201	73
00733100	Kalcheni	684	301	383	330	290	40	298	271	27
00733200	Bhalukmari	267	101	166	194	105	89	184	100	84
00733300	Tabitola	652	266	386	451	323	128	300	263	37
00733400	Simlabari (Simulbari)	408	184	224	313	178	135	308	175	133
00733500	Geruapar	257	100	157	179	145	34	133	121	12
00733600	Fehuajar	326	147	179	89	81	8	75	69	6

PRIMARY CENSUS ABSTRACT

CENSUS ABSTRACT  
Nagrijuilli

Industrial category of main workers													Name of Village 2
Cultivators			Agricultural labourers			Household industry workers			Other workers				
Persons	Males	Females	Persons	Males	Females	Persons	Males	Females	Persons	Males	Females		
29	30	31	32	33	34	35	36	37	38	39	40		
13,735	11,890	1,845	2,856	2,266	590	743	354	389	7,667	5,646	2,021	Nagrijuilli (Total)	
13,735	11,890	1,845	2,856	2,266	590	743	354	389	7,667	5,646	2,021	Nagrijuilli (Rural)	
-	-	-	-	-	-	-	-	-	-	-	-	Nagrijuilli (Urban)	
-	-	-	-	-	-	-	-	-	-	-	-	Nagrijuilli (Rural)	
144	129	15	60	49	11	4	4	-	34	32	2	Chandranagar	
89	73	16	10	9	1	-	-	-	17	16	1	Paharpur No 2	
756	669	87	59	52	7	4	2	2	50	23	27	No 1 Dongargaon	
812	758	54	69	53	16	2	2	-	152	134	18	Goibari	
216	204	12	19	16	3	2	2	-	40	31	9	No 3 Dongargaon	
138	136	2	123	111	12	8	7	1	107	88	19	Mahendranagar	
218	147	71	77	54	23	2	1	1	39	34	5	Bimalanagar	
247	188	59	13	12	1	3	2	1	15	12	3	Harinchara	
230	222	8	97	89	8	10	5	5	53	37	16	Bishnupur	
252	137	115	67	29	38	17	9	8	50	46	4	Bihangapur	
196	170	26	26	16	10	3	3	-	12	11	1	No 2 Kalipur	
77	69	8	15	13	2	2	2	-	10	8	2	No 1 Kalipur	
194	101	93	79	37	42	8	4	4	15	13	2	Jogeshpur	
148	119	29	58	39	19	1	-	1	87	78	9	Gopinathpur	
146	135	11	-	-	-	-	-	-	13	12	1	No 3 Kalipur	
122	81	41	101	55	46	13	4	9	27	20	7	Pukhuripar	
46	45	1	35	31	4	2	2	-	2	2	-	Kaulipar No 2	
185	168	17	78	56	22	12	12	-	20	11	9	Tarungaon	
283	270	13	59	56	3	8	5	3	172	134	38	Narayanpur	
167	164	3	101	92	9	1	-	1	103	93	10	No 2 Bagurikhuti	
135	123	12	47	42	5	6	5	1	103	92	11	Hastinapur	
201	134	67	36	11	25	63	43	20	5	3	2	No 4 Dongargaon	
354	267	87	63	51	12	3	2	1	121	101	20	No 1 Bagurikhuti	
62	60	2	21	19	2	1	-	1	83	69	14	Natunkhuti	
111	109	2	49	49	-	30	10	20	98	79	19	Siddhinathpur	
202	179	23	83	78	5	12	8	4	121	103	18	Chandanpur	
85	83	2	18	15	3	-	-	-	5	4	1	Nabingaon	
11	11	-	-	-	-	-	-	-	4	2	2	Mejguri	
90	89	1	11	10	1	5	5	-	195	178	17	Khairabari	
63	52	11	6	5	1	1	-	1	11	9	2	No 4 Kalipur	
72	70	2	2	1	1	-	-	-	100	93	7	Ambari	
103	98	5	3	2	1	2	2	-	29	24	5	Panbari	
166	157	9	35	28	7	17	12	5	18	15	3	No 1 Kaulipar	
40	40	-	-	-	-	-	-	-	8	7	1	No 1 Khusungjuli	
52	49	3	1	1	-	-	-	-	18	18	-	No 2 Khusungjuli	
169	100	69	35	24	11	18	13	5	13	12	1	Motgaon	
85	75	10	9	7	2	7	6	1	38	32	6	Ekrabil (Ikrabil)	
104	103	1	63	59	4	1	1	-	161	141	20	Joypur	
82	81	1	44	42	2	-	-	-	15	13	2	Arangajuli	
852	624	228	22	9	13	26	14	12	1,760	943	817	No 2 Dongargaon	
131	129	2	35	29	6	12	7	5	167	150	17	Kumbhjar	
51	48	3	6	6	-	-	-	-	19	17	2	Goneshpur	
176	120	56	78	42	36	25	2	23	54	33	21	Singramari	
31	30	1	4	4	-	-	-	-	42	39	3	Batabari	
177	175	2	37	32	5	2	2	-	72	60	12	Laupara (Laupaka)	
360	240	120	51	32	19	2	1	1	115	92	23	Sahpur	
61	59	2	19	17	2	4	3	1	293	266	27	Bhawraguri (Bhwraguri)	
40	35	5	43	33	10	5	5	-	83	66	17	Baldipar (Baltipar)	
314	151	163	13	12	1	7	1	6	65	53	12	Khatorbari	
133	126	7	5	4	1	-	-	-	136	71	65	No 2 Piplani (Pipleni)	
179	169	10	80	76	4	-	-	-	39	26	13	Kalcheni	
59	56	3	2	2	-	9	7	2	114	35	79	Bhalukmari	
163	154	9	18	17	1	9	5	4	110	87	23	Tabitola	
212	118	94	70	36	34	1	1	-	25	20	5	Simlabari (Simulbari)	
90	86	4	20	15	5	2	2	-	21	18	3	Geruapar	
65	63	2	9	6	3	1	-	1	-	-	-	Fehuajar	

VILLAGE PRIMARY  
C D Block -

Location code number	Name of Village	Industrial category								
		Marginal workers			Cultivators			Agricultural labourers		
		Persons	Males	Females	Persons	Males	Females	Persons	Males	Females
1	2	41	42	43	44	45	46	47	48	49
0012	Nagrijuilli (Total)	7,975	3,240	4,735	2,453	790	1,663	2,949	1,476	1,473
0012	Nagrijuilli (Rural)	7,975	3,240	4,735	2,453	790	1,663	2,949	1,476	1,473
0012	Nagrijuilli (Urban)	-	-	-	-	-	-	-	-	-
00728100	Chandranagar	27	17	10	21	15	6	6	2	4
00728200	Paharpur No 2	84	23	61	67	21	46	17	2	15
00728300	No 1 Dongargaon	605	125	480	138	48	90	23	12	11
00728400	Goibari	152	123	29	14	9	5	130	108	22
00728500	No 3 Dongargaon	146	47	99	93	20	73	44	19	25
00728600	Mahendranagar	76	43	33	29	13	16	43	28	15
00728700	Bimalanagar	24	20	4	2	-	2	15	15	-
00728800	Harinchara	97	67	30	10	8	2	82	56	26
00728900	Bishnupur	65	24	41	2	1	1	49	20	29
00729000	Bihangapur	35	22	13	6	3	3	17	11	6
00729100	No 2 Kalipur	203	41	162	51	5	46	142	34	108
00729200	No 1 Kalipur	9	7	2	1	1	-	5	3	2
00729300	Jogchshpur	6	-	6	4	-	4	1	-	1
00729400	Gopinathpur	89	17	72	57	3	54	24	9	15
00729500	No 3 Kalipur	128	59	69	-	-	-	125	56	69
00729600	Pukhuripar	93	27	66	52	13	39	25	8	17
00729700	Kaulipar No 2	36	24	12	-	-	-	31	22	9
00729800	Tarungaon	56	35	21	23	15	8	27	15	12
00729900	Narayanpur	341	113	228	42	27	15	67	52	15
00730000	No 2 Bagurikhuti	188	154	34	20	13	7	144	122	22
00730100	Hastinapur	211	69	142	36	8	28	166	56	110
00730200	No 4 Dongargaon	84	3	81	33	-	33	14	1	13
00730300	No 1 Bagurikhuti	37	22	15	13	8	5	17	11	6
00730400	Natunkhuti	66	56	10	15	15	-	22	21	1
00730500	Siddhinathpur	21	9	12	1	1	-	3	2	1
00730600	Chandanpur	88	41	47	8	6	2	70	32	38
00730700	Nabingaon	21	11	10	11	6	5	10	5	5
00730800	Mejguri	39	18	21	17	6	11	6	5	1
00730900	Khaurabari	96	66	30	8	4	4	32	24	8
00731000	No 4 Kalipur	32	28	4	12	12	-	6	5	1
00731100	Ambari	47	1	46	43	-	43	-	-	-
00731200	Panbari	74	54	20	-	-	-	71	51	20
00731300	No 1 Kaulipar	210	59	151	26	8	18	170	47	123
00731400	No 1 Khusunguli	11	10	1	-	-	-	4	4	-
00731500	No 2 Khusunguli	12	5	7	8	3	5	-	-	-
00731600	Motigaon	124	46	78	74	29	45	27	10	17
00731700	Ekrabil (Ikrabil)	128	88	40	65	40	25	27	20	7
00731800	Joypur	74	48	26	20	18	2	24	13	11
00731900	Arangajuli	124	-	124	120	-	120	3	-	3
00732000	No 2 Dongargaon	841	293	548	81	31	50	278	42	236
00732100	Kumbhijar	180	67	113	10	9	1	66	41	25
00732200	Goneshpur	67	34	33	4	-	4	56	31	25
00732300	Singramari	131	44	87	47	18	29	71	23	48
00732400	Batabari	29	2	27	22	-	22	6	1	5
00732500	Laupara (Laupaka)	1	-	1	1	-	1	-	-	-
00732600	Sahpur	61	3	58	48	3	45	11	-	11
00732700	Bhawraguri (Bhwraguri)	110	81	29	9	7	2	71	47	24
00732800	Baldipar (Baltipar)	111	25	86	27	6	21	73	17	56
00732900	Khatorbari	54	30	24	12	4	8	4	4	-
00733000	No 2 Piplani (Pipleni)	131	9	122	122	3	119	5	3	2
00733100	Kalchemi	32	19	13	24	16	8	8	3	5
00733200	Bhalukmani	10	5	5	2	2	-	-	-	-
00733300	Tabitola	151	60	91	25	15	10	66	23	43
00733400	Simlabari (Simulbari)	5	3	2	-	-	-	4	3	1
00733500	Geruapar	46	24	22	-	-	-	33	15	18
00733600	Fehuajar	14	12	2	1	1	-	11	10	1



## PRIMARY CENSUS ABSTRACT

## CENSUS ABSTRACT

## Nagrijulli

## of marginal workers

Household industry workers			Other workers			Non-workers			Name of Village	Location code number
Persons	Males	Females	Persons	Males	Females	Persons	Males	Females		
50	51	52	53	54	55	56	57	58	2	1
481	115	366	2,092	859	1,233	55,497	22,001	33,496	Nagrijulli (Total)	0012
481	115	366	2,092	859	1,233	55,497	22,001	33,496	Nagrijulli (Rural)	0012
-	-	-	-	-	-	-	-	-	Nagrijulli (Urban)	0012
-	-	-	-	-	-	621	230	391	Chandranagar	00728100
-	-	-	-	-	-	191	86	105	Paharpur No 2	00728200
5	-	5	439	65	374	1,439	624	815	No 1 Dongargaon	00728300
-	-	-	8	6	2	2,998	1,070	1,928	Goubari	00728400
-	-	-	9	8	1	782	302	480	No 3 Dongargaon	00728500
-	-	-	4	2	2	924	326	598	Mahendranagar	00728600
-	-	-	7	5	2	511	182	329	Bimalanagar	00728700
-	-	-	5	3	2	828	367	461	Harinchara	00728800
9	-	9	5	3	2	858	297	561	Bishnupur	00728900
3	-	3	9	8	1	352	152	200	Bihangapur	00729000
7	-	7	3	2	1	444	202	242	No 2 Kalipur	00729100
-	-	-	3	3	-	332	103	229	No 1 Kalipur	00729200
1	-	1	-	-	-	203	104	99	Jogeshpur	00729300
1	-	1	7	5	2	746	322	424	Gopinathpur	00729400
-	-	-	3	3	-	443	143	300	No 3 Kalipur	00729500
4	2	2	12	4	8	237	117	120	Pukhuripar	00729600
4	2	2	1	-	1	273	94	179	Kaulipar No 2	00729700
4	3	1	2	2	-	778	304	474	Tarungaon	00729800
9	4	5	223	30	193	1,183	488	695	Narayanpur	00729900
-	-	-	24	19	5	1,234	430	804	No 2 Bagurikhuti	00730000
-	-	-	9	5	4	703	287	416	Hastinapur	00730100
37	2	35	-	-	-	272	152	120	No 4 Dongargaon	00730200
1	1	-	6	2	4	1,057	397	660	No 1 Bagurikhuti	00730300
1	-	1	28	20	8	412	152	260	Natunkhuti	00730400
5	-	5	12	6	6	606	201	405	Siddhinathpur	00730500
5	-	5	5	3	2	961	347	614	Chandanpur	00730600
-	-	-	-	-	-	281	102	179	Nabingaon	00730700
1	-	1	15	7	8	62	30	32	Mejguri	00730800
9	6	3	47	32	15	755	255	500	Khairabari	00730900
3	1	2	11	10	1	478	161	317	No 4 Kalipur	00731000
-	-	-	4	1	3	570	235	335	Ambari	00731100
-	-	-	3	3	-	691	275	416	Panbari	00731200
12	2	10	2	2	-	400	169	231	No 1 Kaulipar	00731300
1	1	-	6	5	1	229	99	130	No 1 Khusungjuli	00731400
-	-	-	4	2	2	208	86	122	No 2 Khusungjuli	00731500
22	7	15	1	-	1	306	148	158	Motigaon	00731600
19	13	6	17	15	2	542	209	333	Ekrabil (Ikrabil)	00731700
-	-	-	30	17	13	772	255	517	Joypur	00731800
-	-	-	1	-	1	271	137	134	Arangajuli	00731900
27	2	25	455	218	237	3,609	1,708	1,901	No 2 Dongargaon	00732000
79	3	76	25	14	11	1,002	440	562	Kumbhjar	00732100
2	1	1	5	2	3	252	100	152	Goneshpur	00732200
5	-	5	8	3	5	336	173	163	Singramari	00732300
-	-	-	1	1	-	251	98	153	Batabari	00732400
-	-	-	-	-	-	741	273	468	Laupara (Laupaka)	00732500
-	-	-	2	-	2	784	325	459	Sahpur	00732600
1	-	1	29	27	2	993	374	619	Bhawraguri (Bhwruguri)	00732700
2	-	2	9	2	7	301	140	161	Baldipar (Baltipar)	00732800
7	5	2	31	17	14	544	254	290	Khatorbari	00732900
-	-	-	4	3	1	406	202	204	No 2 Piplani (Pipleni)	00733000
-	-	-	-	-	-	838	311	527	Kalcheru	00733100
-	-	-	8	3	5	233	109	124	Bhalukmari	00733200
26	1	25	34	21	13	803	315	488	Tabitola	00733300
-	-	-	1	-	1	347	171	176	Simlabari (Simulbari)	00733400
2	1	1	11	8	3	360	136	224	Geruapar	00733500
1	1	-	1	-	1	367	163	204	Fehuajar	00733600

**VILLAGE PRIMARY**  
**C D Block -**

Location code number	Name of Village	Area of Village in hectares	Number of households	Total population (including institutional and houseless population)			Population in the age-group 0-6		
				Persons	Males	Females	Persons	Males	Females
1	2	3	4	5	6	7	8	9	10
00733700	Barimakha	206.0	98	560	286	274	96	42	54
00733800	Ghilajar	174.0	146	825	415	410	119	57	62
00733900	Dowamakha	248.0	187	1,100	577	523	184	85	99
00734000	Dakhin Dongar Gaon	228.0	133	743	386	357	106	54	52
00734100	Surpara	227.0	70	381	200	181	40	21	19
00734200	Ahiabari	257.0	181	896	455	441	177	92	85
00734300	Baraliapar	264.0	250	1,341	703	638	228	126	102
00734400	Barbalisaha	298.0	148	794	410	384	118	57	61
00734500	Majgarı	335.0	252	1,368	686	682	205	105	100
00734600	Kachukata	492.0	343	1,916	956	960	325	146	179
00734700	Pubkachukata	822.0	612	3,332	1,721	1,611	500	265	235
00734800	Sarubalsiha	243.0	223	1,195	630	565	219	113	106
00734900	Uttargandhibari	453.0	371	2,030	1,036	994	338	178	160
00735000	Dakhingandhibari	431.0	323	1,769	900	869	300	151	149
00735100	Sontola	228.0	240	1,386	689	697	226	117	109
00735200	Niz Defeli	943.0	656	3,917	2,015	1,902	684	359	325
00735300	Jokmari	379.0	254	1,525	796	729	273	143	130
00735400	Uttar Golbera	582.0	332	2,135	1,083	1,052	355	172	183
00735500	Dakhin Golbera	105.0	70	424	226	198	73	40	33

PRIMARY CENSUS ABSTRACT

CENSUS ABSTRACT

Nagrijuilli

Scheduled Castes population			Scheduled Tribes population			Literates			Name of Village
Persons	Males	Females	Persons	Males	Females	Persons	Males	Females	
11	12	13	14	15	16	17	18	19	2
456	230	226	9	4	5	224	151	73	Barimakha
291	151	140	137	69	68	434	255	179	Ghulajar
582	292	290	45	22	23	526	353	173	Dowamakha
193	102	91	234	126	108	371	230	141	Dakhin Dongar Gaon
-	-	-	-	-	-	245	145	100	Surpara
759	385	374	-	-	-	430	275	155	Ahlabari
390	204	186	123	68	55	648	415	233	Baraliapar
-	-	-	474	248	226	430	281	149	Barbalisiha
221	109	112	547	273	274	808	452	356	Majgari
195	94	101	1,361	681	680	980	592	388	Kachukata
204	104	100	1,874	970	904	1,674	1,049	625	Pubkachukata
433	228	205	-	-	-	426	259	167	Sarubalisiha
297	143	154	436	227	209	993	583	410	Uttargandhibari
127	66	61	1,061	536	525	968	562	406	Dakhingandhibari
-	-	-	1,300	642	658	705	408	297	Sontola
63	37	26	2,369	1,193	1,176	1,988	1,216	772	Niz Defeli
-	-	-	710	373	337	812	502	310	Jokmari
-	-	-	1,524	767	757	1,097	677	420	Uttar Golbera
-	-	-	121	61	60	229	140	89	Dakhin Golbera

VILLAGE PRIMARY  
C D Block -

Location code number	Name of Village	Illiterates			Total workers			Main workers		
		Persons	Males	Females	Persons	Males	Females	Persons	Males	Females
1	2	20	21	22	23	24	25	26	27	28
00733700	Barimakha	336	135	201	229	167	62	158	154	4
00733800	Ghilajar	391	160	231	271	213	58	98	86	12
00733900	Dowamakha	574	224	350	309	276	33	301	270	31
00734000	Dakhin Dongar Gaon	372	156	216	336	205	131	223	195	28
00734100	Surpara	136	55	81	153	103	50	101	89	12
00734200	Ahlabari	466	180	286	265	236	29	230	217	13
00734300	Baraliapar	693	288	405	601	363	238	547	328	219
00734400	Barbalisaha	364	129	235	233	211	22	232	211	21
00734500	Majgarı	560	234	326	374	345	29	368	343	25
00734600	Kachukata	936	364	572	714	466	248	503	391	112
00734700	Pubkachukata	1,658	672	986	1,102	861	241	814	740	74
00734800	Sarubalisaha	769	371	398	377	340	37	349	315	34
00734900	Uttargandhibari	1,037	453	584	519	466	53	474	436	38
00735000	Dakhingandhibari	801	338	463	768	470	298	410	373	37
00735100	Sontola	681	281	400	375	342	33	329	309	20
00735200	Niz Defeli	1,929	799	1 130	1,217	979	238	1,003	798	205
00735300	Jokmarı	713	294	419	474	416	58	375	351	24
00735400	Uttar Golbera	1,038	406	632	718	518	200	498	470	28
00735500	Dakhin Golbera	195	86	109	225	124	101	205	118	87

PRIMARY CENSUS ABSTRACT

CENSUS ABSTRACT

Nagrijuilli

Industrial category of main workers													Name of Village 2
Cultivators			Agricultural labourers			Household industry workers			Other workers				
Persons	Males	Females	Persons	Males	Females	Persons	Males	Females	Persons	Males	Females		
29	30	31	32	33	34	35	36	37	38	39	40		
115	115	-	24	23	1	-	-	-	19	16	3	Barimakha	
53	49	4	7	7	-	23	19	4	15	11	4	Ghilajar	
173	169	4	54	37	17	6	1	5	68	63	5	Dowamakha	
96	96	-	36	35	1	12	2	10	79	62	17	Dakhin Dongar Gaon	
62	56	6	11	9	2	-	-	-	28	24	4	Surpara	
73	73	-	35	30	5	20	20	-	102	94	8	Ahiabari	
184	176	8	15	15	-	7	5	2	341	132	209	Baraliapar	
97	97	-	80	73	7	1	-	1	54	41	13	Barbalisaha	
182	178	4	51	49	2	1	1	-	134	115	19	Majgari	
239	201	38	23	18	5	31	7	24	210	165	45	Kachukata	
362	339	23	73	64	9	27	19	8	352	318	34	Pubkachukata	
182	180	2	69	48	21	2	2	-	96	85	11	Sarubalsaha	
219	213	6	30	29	1	37	27	10	188	167	21	Uttargandhibari	
258	246	12	37	33	4	7	4	3	108	90	18	Dakhingandhibari	
225	223	2	32	31	1	1	1	-	71	54	17	Sontola	
577	562	15	18	16	2	170	10	160	238	210	28	Niz Defeli	
231	227	4	32	27	5	12	9	3	100	88	12	Jokmari	
366	357	9	38	35	3	3	1	2	91	77	14	Uttar Golbera	
94	85	9	7	2	5	10	3	7	94	28	66	Dakhin Golbera	

**VILLAGE PRIMARY**  
**C D Block -**

Location code number	Name of Village	Industrial category								
		Marginal workers			Cultivators			Agricultural labourers		
		Persons	Males	Females	Persons	Males	Females	Persons	Males	Females
1	2	41	42	43	44	45	46	47	48	49
00733700	Barimakha	71	13	58	57	10	47	13	3	10
00733800	Ghilajar	173	127	46	59	50	9	31	26	5
00733900	Dowamakha	8	6	2	4	4	-	2	-	2
00734000	Dakhin Dongar Gaon	113	10	103	73	7	66	11	2	9
00734100	Surpara	52	14	38	38	7	31	12	5	7
00734200	Ahiabari	35	19	16	6	6	-	7	3	4
00734300	Barahiapar	54	35	19	8	5	3	18	13	5
00734400	Barbalisaha	1	-	1	1	-	1	-	-	-
00734500	Majgari	6	2	4	2	-	2	4	2	2
00734600	Kachukata	211	75	136	104	29	75	15	5	10
00734700	Pubkachukata	288	121	167	80	35	45	96	49	47
00734800	Sarubalisaha	28	25	3	8	8	-	10	8	2
00734900	Uttargandhibari	45	30	15	3	3	-	14	7	7
00735000	Dakhingandhibari	358	97	261	168	29	139	67	53	14
00735100	Sontola	46	33	13	2	2	-	43	31	12
00735200	Niz Defeli	214	181	33	54	43	11	73	67	6
00735300	Jokmarj	99	65	34	64	43	21	18	15	3
00735400	Uttar Golbera	220	48	172	143	15	128	61	22	39
00735500	Dakhin Golbera	20	6	14	2	-	2	2	1	1

PRIMARY CENSUS ABSTRACT

**CENSUS ABSTRACT**  
**Nagrijuilli**

of marginal workers

Household industry workers			Other workers			Non-workers			Name of Village	Location code number
Persons	Males	Females	Persons	Males	Females	Persons	Males	Females		
50	51	52	53	54	55	56	57	58	2	1
1	-	1	-	-	-	331	119	212	Barimakha	00733700
73	43	30	10	8	2	554	202	352	Ghilajar	00733800
-	-	-	2	2	-	791	301	490	Dowamakha	00733900
26	-	26	3	1	2	407	181	226	Dakhin Dongar Gaon	00734000
-	-	-	2	2	-	228	97	131	Surpara	00734100
4	4	-	18	6	12	631	219	412	Ahiabari	00734200
4	2	2	24	15	9	740	340	400	Barahapar	00734300
-	-	-	-	-	-	561	199	362	Barbalisaha	00734400
-	-	-	-	-	-	994	341	653	Majgari	00734500
22	-	22	70	41	29	1,202	490	712	Kachukata	00734600
5	1	4	107	36	71	2,230	860	1,370	Pubkachukata	00734700
-	-	-	10	9	1	818	290	528	Sarubalisaha	00734800
5	2	3	23	18	5	1,511	570	941	Uttargandhibari	00734900
3	-	3	120	15	105	1,001	430	571	Dakhingandhibari	00735000
-	-	-	1	-	1	1,011	347	664	Sontola	00735100
5	2	3	82	69	13	2,700	1,036	1,664	Niz Defeli	00735200
9	1	8	8	6	2	1,051	380	671	Jokmani	00735300
4	-	4	12	11	1	1,417	565	852	Uttar Golbera	00735400
5	2	3	11	3	8	199	102	97	Dakhin Golbera	00735500





---

---

## **Appendix to Village Directory**

---

---

## APPENDIXES TO VILLAGE DIRECTORY

## APPENDIX I

## ABSTRACT OF EDUCATIONAL, MEDICAL AND OTHER AMENITIES IN VILLAGES - CD BLOCK LEVEL

Name of the District NALBARI

Sl No	Name of C D Block	Total number of inhabited villages	Total population of C D Block	Educational institutions					
				Primary school		Middle school		Matriculation / Secondary school	
				Villages	Institution	Villages	Institution	Villages	Institution
1	2	3	4	5	6	7	8	9	10
1	Baska	78	103,475	78	187	49	67	33	37
2	Dham Dhama	53	81,071	53	171	33	62	15	20
3	Tihu-Barama	53	79,384	53	157	44	68	24	31
4	Tihu	27	54,402	27	106	21	41	11	16
5	Madhupur	29	45,968	29	95	24	39	12	14
6	Pachim Nalbari	48	112,928	46	167	37	57	16	19
7	Barkhetri	97	163,186	84	174	45	63	28	32
8	Barbhag	51	58,613	50	91	28	31	16	16
9	Barigog-Banbhag	95	94,654	93	152	52	57	16	16
10	Pub-Nalbari	84	112,858	79	162	50	67	30	33
11	Tamulpur	108	126,326	103	144	65	73	6	6
12	Nagrjulli	75	88,473	74	115	33	39	1	1
<b>District(Rural):</b>		<b>798</b>	<b>1,121,338</b>	<b>769</b>	<b>1,721</b>	<b>481</b>	<b>664</b>	<b>208</b>	<b>241</b>

Sl No	Name of C D Block	Educational institutions								
		Higher Secondary / PUC / Intermediate / Junior college		College (graduate and above)		Adult literacy classes/ centres		Others		No educational facilities
		Villages	Institution	Villages	Institution	Villages	Institution	Villages	Institution	
1	2	11	12	13	14	15	16	17	18	19
1	Baska	4	5	3	3	1	1	1	1	0
2	Dham Dhama	2	3	2	2	0	0	2	2	0
3	Tihu-Barama	1	1	1	1	0	0	0	0	0
4	Tihu	3	3	0	0	0	0	0	0	0
5	Madhupur	1	1	1	1	0	0	0	0	0
6	Pachim Nalbari	1	1	3	3	1	1	0	0	2
7	Barkhetri	2	2	2	2	0	0	7	8	13
8	Barbhag	53	3	1	1	0	0	0	0	1
9	Barigog-Banbhag	0	0	1	1	0	0	1	1	2
10	Pub-Nalbari	0	0	4	4	0	0	0	0	5
11	Tamulpur	1	3	3	3	0	0	0	0	5
12	Nagrjulli	0	0	2	2	0	0	0	0	1
<b>District(Rural):</b>		<b>18</b>	<b>22</b>	<b>23</b>	<b>23</b>	<b>2</b>	<b>2</b>	<b>11</b>	<b>12</b>	<b>29</b>

Sl No	Name of C D Block	Medical institutions							
		Hospital		Dispensary		Primary Health Centre/ Health Centre		Primary Health Sub-centre	
		Villages	Institution	Villages	Institution	Villages	Institution	Villages	Institution
1	2	20	21	22	23	24	25	26	27
1	Baska	4	4	8	8	6	8	7	7
2	Dham Dhama	4	4	4	4	1	1	2	2
3	Tihu-Barama	2	2	2	2	0	0	2	2
4	Tihu	1	1	0	0	5	5	3	3
5	Madhupur	1	1	1	1	3	3	3	3
6	Pachim Nalbari	2	2	4	4	8	10	13	13
7	Barkhetri	3	3	3	3	7	7	6	6
8	Barbhag	2	2	2	2	2	2	2	2
9	Barigog-Banbhag	2	2	1	1	3	3	10	10
10	Pub-Nalbari	2	2	1	1	14	15	3	3
11	Tamulpur	2	2	1	1	2	2	0	0
12	Nagrjulli	2	2	0	0	0	0	0	0
<b>District(Rural):</b>		<b>27</b>	<b>27</b>	<b>27</b>	<b>27</b>	<b>51</b>	<b>56</b>	<b>51</b>	<b>51</b>

VILLAGE AND TOWN DIRECTORY

APPENDIX I

ABSTRACT OF EDUCATIONAL, MEDICAL AND OTHER AMENITIES IN VILLAGES - CD BLOCK LEVEL

Sl No	Name of C D Block	Medical institutions									No Medical Facility
		Maternity and Child Welfare Centre/ Maternity Home/ Child Welfare Centre		Family Welfare Centre		Community Health workers		Others			
		Villages	Institution	Villages	Institution	Villages	Institution	Villages	Institution		
1	2	28	29	30	31	32	33	34	35	36	
1	Baska	7	8	0	0	0	0	0	0	59	
2	Dham Dhama	30	30	1	1	0	0	0	0	20	
3	Tihu-Barama	8	13	0	0	0	0	0	0	40	
4	Tihu	10	13	1	1	1	1	0	0	13	
5	Madhupur	3	3	0	0	0	0	0	0	20	
6	Pachim Nalbari	1	1	0	0	0	0	0	0	28	
7	Barkhetri	15	17	1	1	1	1	0	0	76	
8	Barbhag	2	2	0	0	0	0	0	0	44	
9	Barigog-Banbhag	0	0	0	0	0	0	0	0	81	
10	Pub-Nalbari	6	7	4	4	0	0	0	0	63	
11	Tamulpur	3	3	1	1	1	1	0	0	102	
12	Nagrjulli	0	0	0	0	0	0	0	0	73	
<b>District(Rural):</b>		<b>85</b>	<b>97</b>	<b>8</b>	<b>8</b>	<b>3</b>	<b>3</b>	<b>0</b>	<b>0</b>	<b>619</b>	

Sl No	Name of C D Block	Drinking water source									
		Tap	Well	Tank	Tubewell	River	Fountain	Canal	others	More than one source	No drinking water facilities
		37	38	39	40	41	42	43	44	45	46
1	Baska	6	71	13	71	11	27	1	2	75	0
2	Dham Dhama	9	48	30	49	3	14	9	10	53	0
3	Tihu-Barama	12	37	5	49	22	1	1	12	51	0
4	Tihu	1	14	6	27	2	0	0	4	22	0
5	Madhupur	3	15	11	28	6	0	0	13	29	0
6	Pachim Nalbari	26	44	30	48	3	0	0	19	48	0
7	Barkhetri	30	82	3	94	28	1	0	14	91	0
8	Barbhag	6	5	28	51	5	0	1	13	40	0
9	Barigog-Banbhag	1	30	65	94	6	1	0	2	80	0
10	Pub-Nalbari	13	28	44	81	7	0	0	40	81	0
11	Tamulpur	22	106	105	105	68	0	76	94	107	0
12	Nagrjulli	18	75	68	67	60	0	57	52	75	0
<b>District(Rural):</b>		<b>147</b>	<b>555</b>	<b>408</b>	<b>764</b>	<b>221</b>	<b>44</b>	<b>145</b>	<b>275</b>	<b>752</b>	<b>0</b>

Sl No	Name of C D Block	Post, Telegraph & Telephone							Transport Communication		
		Post Office	Tele-graph Office	Post & Telegraph Office	Post office & Phone	Tele-graph Office & Phone	Post, Telegraph office & Phone	Phone	Bus Service	Railway Station	Navigable Waterway
		47	48	49	50	51	52	53	54	55	56
1	Baska	25	0	0	0	0	0	0	30	0	0
2	Dham Dhama	26	1	1	1	1	1	1	32	0	0
3	Tihu-Barama	17	2	2	7	2	2	10	36	0	0
4	Tihu	8	0	0	3	0	0	7	21	0	0
5	Madhupur	14	0	0	0	0	0	0	18	0	0
6	Pachim Nalbari	23	0	0	0	0	0	0	30	0	0
7	Barkhetri	31	1	1	1	1	1	2	38	0	6
8	Barbhag	15	0	0	9	0	0	10	19	0	2
9	Bangog-Banbhag	11	1	1	3	0	0	4	29	0	0
10	Pub-Nalbari	37	0	0	2	0	0	3	36	0	0
11	Tamulpur	36	4	4	2	0	0	2	42	0	2
12	Nagrjulli	19	0	0	1	0	0	1	31	0	0
<b>District(Rural):</b>		<b>262</b>	<b>9</b>	<b>9</b>	<b>29</b>	<b>4</b>	<b>4</b>	<b>40</b>	<b>362</b>	<b>0</b>	<b>1</b>

## APPENDIX I

## ABSTRACT OF EDUCATIONAL, MEDICAL AND OTHER AMENITIES IN VILLAGES - CD BLOCK LEVEL

Sl No	Name of C D Block	Banks		Power Supply		Credit Societies					
		Vil-lages	No of Commercial & Co-Operative Banks	Avail-able	Not available	Vil-lages	Number of agricultural credit societies	Vil-lages	Number of non-agricultural credit societies	Vil-lages	Number of other credit societies
1	2	57	58	59	60	61	62	63	64	65	66
1	Baska	25	0	0	0	0	0	0	30	0	0
2	Dham Dhama	26	1	1	1	1	1	1	32	0	0
3	Tihu-Barama	17	2	2	7	2	2	10	36	0	0
4	Tihu	8	0	0	3	0	0	7	21	0	0
5	Madhupur	14	0	0	0	0	0	0	18	0	0
6	Pachim Nalbari	23	0	0	0	0	0	0	30	0	0
7	Barkhetri	31	1	1	1	1	1	2	38	0	0
8	Barbhag	15	0	0	9	0	0	10	19	0	0
9	Barigog-Banbhag	11	1	1	3	0	0	4	29	0	0
10	Pub-Nalbari	37	0	0	2	0	0	3	36	0	0
11	Tamulpur	36	4	4	2	0	0	2	42	0	0
12	Nagrijulli	19	0	0	1	0	0	1	31	0	0
<b>District(Rural):</b>		<b>262</b>	<b>9</b>	<b>9</b>	<b>29</b>	<b>4</b>	<b>4</b>	<b>40</b>	<b>362</b>	<b>0</b>	<b>0</b>

Sl No	Name of C D Block	Recreational facility			Newspaper/Magazine		
		Cinema/ Video Hall	Sports Club	Stadium / Auditorium/ Community hall	Newspaper	Magazine	Newspaper/Magazine
1	2	67	68	69	70	71	72
1	Baska	1	4	0	74	73	73
2	Dham Dhama	0	3	0	51	48	48
3	Tihu-Barama	0	3	1	39	37	37
4	Tihu	0	2	1	27	27	27
5	Madhupur	0	0	0	13	13	13
6	Pachim Nalbari	0	7	0	37	36	36
7	Barkhetri	1	1	0	73	71	71
8	Barbhag	0	0	0	51	51	51
9	Barigog-Banbhag	0	0	0	74	71	71
10	Pub-Nalbari	0	0	0	17	17	17
11	Tamulpur	4	3	1	88	84	84
12	Nagrijulli	0	0	0	53	48	48
<b>District(Rural):</b>		<b>6</b>	<b>23</b>	<b>3</b>	<b>597</b>	<b>576</b>	<b>576</b>

## APPENDIX 1A - Village Directory

## VILLAGES BY NUMBER OF PRIMARY SCHOOLS

Name of the District NALBARI

Serial number	Name of C D Block	Total number of inhabited villages	Number of primary schools				
			None	One	Two	Three	Four +
1	2	3	4	5	6	7	8
1	Baska	78	0	25	23	14	16
2	Dham Dhama	53	0	10	17	10	16
3	Tihu-Barama	53	0	11	14	11	17
4	Tihu	27	0	2	9	5	11
5	Madhupur	29	0	2	10	7	10
6	Pachim Nalbari	48	2	4	14	9	19
7	Barkhetri	97	13	43	19	10	12
8	Barbhag	51	1	22	20	5	3
9	Barigog-Banbhag	95	2	53	29	8	3
10	Pub-Nalbari	84	5	32	29	8	10
11	Tamulpur	108	5	72	25	4	2
12	Nagrijulli	75	1	48	18	5	3
<b>District Total:</b>		<b>798</b>	<b>29</b>	<b>324</b>	<b>227</b>	<b>96</b>	<b>122</b>

VILLAGE AND TOWN DIRECTORY

**APPENDIX 1B - Village Directory**  
**VILLAGES BY PRIMARY, MIDDLE AND SECONDARY SCHOOLS**

Name of the District NALBARI

Serial number	Name of C D Block	Total number of inhabited villages	Number of primary schools			
			No School	At least one primary school and no middle school	At least one primary school and one middle school	At least one middle school and one secondary school
1	2	3	4	5	6	7
1	Baska	78	0	29	49	33
2	Dham Dhama	53	0	20	33	15
3	Tihu-Barama	53	0	9	44	24
4	Tihu	27	0	6	21	11
5	Madhupur	29	0	5	24	12
6	Pachim Nalbari	48	2	9	37	16
7	Barkhetri	97	13	39	45	28
8	Barbhag	51	1	22	28	16
9	Barigog-Banbhag	95	2	41	52	16
10	Pub-Nalbari	84	5	29	50	30
11	Tamulpur	108	5	38	65	6
12	Nagrijulli	75	1	41	33	1
<b>Total:</b>		<b>798</b>	<b>29</b>	<b>288</b>	<b>481</b>	<b>208</b>

**APPENDIX 1C - Village Directory**  
**VILLAGES WITH DIFFERENT SOURCES OF DRINKING WATER FACILITIES AVAILABLE**

Name of the District : NALBARI

Serial number	Name of C D Block	Number of villages with different sources of drinking water available				
		Only tap	Only well	Only tube well	Only handpump	More than one source only from tap, well, tube well, handpump
1	2	3	4	5	6	7
1	Baska	0	0	2	0	67
2	Dham Dhama	0	0	0	0	47
3	Tihu-Barama	0	0	2	0	44
4	Tihu	0	0	5	0	18
5	Madhupur	0	0	0	0	24
6	Pachim Nalbari	0	0	0	0	48
7	Barkhetri	0	1	4	0	88
8	Barbhag	0	0	11	0	15
9	Barigog-Banbhag	0	0	15	0	31
10	Pub-Nalbari	0	0	3	0	55
11	Tamulpur	0	1	0	0	105
12	Nagrijulli	0	0	0	0	69
<b>District Total:</b>		<b>0</b>	<b>2</b>	<b>42</b>	<b>0</b>	<b>611</b>

**APPENDIX II - Village Directory**  
**VILLAGES WITH 5,000 AND ABOVE POPULATION WHICH DO NOT HAVE ONE OR MORE AMENITIES**

Name of the District NALBARI

Sl No	Name of Village	Location Code No	Name of C D Block	Population	Amenities not available (indicate N A where amenity not available)		Amenities not available (indicate N A where amenity not available)				
					Senior Secondary School	College	Tap Drinking Water	Primary Health Sub Centre	Bus Facility	Approach by Pucca road	Commercial Bank
1	2	3	4	5	6	7	8	9	10	11	12
1	Doomni TE	00653800	Baska	6617	N A	N A	N A	Available	Available	N A	N A
2	Belsor	00675800	Pachim Nalbari	8665	N A	Available	Available	Available	Available	Available	Available
3	Chamata	00675900	Pachim Nalbari	6162	N A	N A	Available	N A	N A	Available	Available
4	Kakaya	00676100	Pachim Nalbari	5541	N A	N A	N A	N A	Available	Available	N A

**APPENDIX II - Village Directory**  
**VILLAGES WITH 5,000 AND ABOVE POPULATION WHICH DO NOT HAVE ONE**  
**OR MORE AMENITIES**

Name of the District NALBARI

Sl No	Name of Village	Location Code No	Name of C D Block	Population	Amenities not available (indicate N A where amenity not available)			Amenities not available (indicate N A where amenity not available)			
					Senior Secondary School	College	Primary Health Sub Centre	Tap Drinking Water	Bus Facility	Approach by Pucca road	Commercial Bank
1	2	3	4	5	6	7	8	9	10	11	12
5	Bangaon	00678400	Pachim Nalbari	5636	N A	N A	N A	Available	Available	Available	N A
6	Jagara	00679500	Pachim Nalbari	6406	N A	N A	N A	N A	Available	Available	Available
7	Kalarchar	00683400	Barkhetri	6391	N A	N A	N A	Available	N A	Available	N A
8	Kandhbari	00686900	Barkhetri	5489	N A	N A	N A	Available	Available	Available	N A
9	Bhanganbari	00689500	Barkhetri	16583	N A	N A	N A	N A	N A	N A	N A
10	Loharkhatha	00690800	Barkhetri	6178	N A	N A	N A	N A	Available	Available	Available
11	Kurihamari	00692700	Barkhetri	18615	N A	N A	N A	N A	N A	N A	N A
12	Bali Korai	00701000	Pub-Nalbari	5032	N A	N A	N A	N A	Available	Available	N A
13	Niz-Bahjan	00708400	Pub-Nalbari	5049	N A	Available	Available	Available	Available	Available	N A
14	Bogajuli	00717600	Tamulpur	6365	N A	N A	N A	N A	Available	N A	N A
15	N C Angarkata	00718300	Tamulpur	12792	N A	N A	N A	N A	Available	Available	N A
16	No 2 Dongargaon	00732000	Nagrijulli	7110	N A	Available	N A	Available	Available	Available	N A

**APPENDIX II - A Census Town**  
**CENSUS TOWNS WHICH DO NOT HAVE ONE OR MORE AMENITIES**

Name of the District NALBARI

Sl No	Name of Census Town	Location Code No	Name of C D Block	Population	Amenities not available (indicate N A where amenity not available)			Amenities not available (indicate N A where amenity not available)			
					Senior Secondary School	College	Primary Health Sub Centre	Tap Drinking Water	Bus Facility	Approach by Pucca road	Commercial Bank
1	2	3	4	5	6	7	8	9	10	11	12

No Census Town is available in the district

**APPENDIX III - Village Directory**  
**LAND UTILISATION DATA IN RESPECT OF CENSUS TOWNS /**  
**NON-MUNICIPAL TOWNS**

Name of the District NALBARI

Serial number	Name of Census town and CD Block within brackets	Land use ( i e , area under different types of land use in hectare)						Area not available for cultivation
		Total area	Forest	Irrigated by source	Unirrigated	Culturable waste (including gauchar & groves)		
1	2	3	4	5	6	7	8	
1	Tihu (TC)							
2	Nalbari (MB)							

Data not available for this Appendix

**VILLAGE AND TOWN DIRECTORY**

**APPENDIX IV - Village Directory  
CD BLOCK WISE LIST OF INHABITED VILLAGES  
WHERE NO AMENITY OTHER THAN DRINKING  
WATER FACILITY IS AVAILABLE**

Serial number	Location code number	Name of village
1	2	3
Name of CD Block : Baska		Nil
Name of CD Block : Dham Dhama		Nil
Name of CD Block : Tihu-Barama		Nil
Name of CD Block : Tihu		Nil
Name of CD Block : Madhupur		Nil
Name of CD Block : Pachim Nalbari		
1	00679800	Bhairaghol
2	00679900	Larakuchi
Name of CD Block : Barkhetri		
3	00680400	Garia Angradi
4	00686400	Khalihapara
5	00688900	No.1.Natun Chaprapara
6	00689100	No.2.Natun Chaprapara
7	00690500	No.3.Bhelamari
8	00692400	No.3.Barbala
9	00692500	No.4.Barbala
Name of CD Block : Barbhag		Nil
Name of CD Block : Barigog-Banbhag		Nil
Name of CD Block : Pub-Nalbari		
10	00709200	Makal Daba
Name of CD Block : Tamulpur		
11	00718400	Bhalukjar
Name of CD Block : Nagrijulli		

**APPENDIX V - Village Directory  
SUMMARY SHOWING NUMBER OF VILLAGES  
NOT HAVING SCHEDULED CASTES POPULATION**

Sl. No.	Name of CD Block	Total villages	Uninhabited villages	Inhabited villages	Number of villages having no Scheduled Castes population
1	2	3	4	5	6
1	Baska	79	1	78	37
2	Dham Dhama	53	0	53	22
3	Tihu-Barama	53	0	53	29
4	Tihu	27	0	27	5
5	Madhupur	29	0	29	16
6	Pachim Nalbari	48	0	48	18
7	Barkhetri	124	27	97	67
8	Barbhag	51	0	51	32
9	Barigog-Banbhag	95	0	95	64
10	Pub-Nalbari	85	1	84	47
11	Tamulpur	108	0	108	64
12	Nagrijulli	75	0	75	23
<b>District Total:</b>		<b>827</b>	<b>29</b>	<b>798</b>	<b>424</b>

**APPENDIX VI - Village Directory  
SUMMARY SHOWING NUMBER OF VILLAGES  
NOT HAVING SCHEDULED TRIBES POPULATION**

Sl. No.	Name of CD Block	Total villages	Uninhabited villages	Inhabited villages	Number of inhabited villages having no Scheduled tribes population
1	2	3	4	5	6
1	Baska	79	1	78	4
2	Dham Dhama	53	0	53	2
3	Tihu-Barama	53	0	53	4
4	Tihu	27	0	27	9
5	Madhupur	29	0	29	17
6	Pachim Nalbari	48	0	48	38
7	Barkhetri	124	27	97	73
8	Barbhag	51	0	51	50
9	Barigog-Banbhag	95	0	95	56
10	Pub-Nalbari	85	1	84	66
11	Tamulpur	108	0	108	8
12	Nagrijulli	75	0	75	25
<b>District Total:</b>		<b>827</b>	<b>29</b>	<b>798</b>	<b>352</b>

**APPENDIX VII A - Village Directory  
LIST OF VILLAGES ACCORDING TO THE  
PROPORTION OF THE SCHEDULED CASTES TO  
THE TOTAL POPULATION BY RANGES**

Range of Scheduled Castes population (percentages)	Location code number	Name of village
1	2	3
<b>Name of CD Block : Baska</b>		
<b>Less than 5</b>		
00653800		Doomni T.E.
00660400		Nalbari
00655600		Bishnupur
00659400		Sripur Deur
00653300		Bhutankhuti
00654400		Motipur
00656700		Ulubari
00658300		Chanbarikhuti
00656600		Gaonrajstan (Rajatari)
00656300		Totlapara (Jatlapara)
00657900		Lokpala
00656800		Saderisupa
00654500		Narayanpur
00653900		Subansri
00656200		Bhehbari (Bahbari)
00655100		Charaimari
00657100		Uzirbari
00654900		Ahopa
00654100		N.C.Block-2(B)
00657700		Allia
00657200		Lafakuchi (Latakuchi)
00659500		Banbari
00658600		Katahbari
00654600		Bhogpara
00654200		N.C.Block-(C) (Anandapur)

**APPENDIX VII A - Village Directory**  
**LIST OF VILLAGES ACCORDING TO THE PROPORTION OF THE SCHEDULED CASTES TO THE**  
**TOTAL POPULATION BY RANGES**

Range of Scheduled Castes population (percentages)	Location code number	Name of village	Range of Scheduled Castes population (percentages)	Location code number	Name of village	
1	2	3	1	2	3	
5-10	00659600	Singrapara	31-40	00664800	Polokata Angardhua	
	00657600	Dhanbil		00665700	Mohina	
	00656000	Ambari		<b>Name of CD Block: Tihu-Barama</b>		
	00659700	Adalbari		<b>Less than 5</b>		
11-20	00656900	Thamna (Jhamna)	00668600	Gelpejar		
	00654000	N C Block -I(A)	00666500	Debasara (Debsara)		
	00657000	Santapara	00669500	Niz Zulukı (Nızzalukı)		
	00655500	Amarabati	00669900	Suradi		
	00657500	Dakhinsupa	00669300	Merkuchi		
31-40	00659200	Pub Athiabari	00668000	Kaljar		
	00659000	Pachimathiabari	00669000	Alogjar		
	00659900	Sutiapara	00670500	Bar Kachuwejar (Barkuchjar)		
	00658700	Samthiapara	00670000	Dahkaunia (Dahakaria)		
51-75	00660500	Bennabari	00666200	Barimakha		
	00658800	Naosali	00668400	Barsimalaguri		
<b>Name of CD Block: Dham Dhama</b> <b>Less than 5</b>	00657300	Belguri Pathar	5-10	00666600	Anandapur	
	00661100	Uttar Kuchi	00670200	Bhalukdonga		
	00662800	Bagulamari N C	00668900	Kadamtala		
	00661800	Maithabari	00667700	Kharuajan (Kharuajar)		
	00662900	Adla	00667400	Murkuchia Para (Markuchiapara)		
	00666000	Bher Bheri (Bhobri)	00667100	Bangalipara		
	00664400	Kadamtola	00668100	Batachara		
	00663500	Baganpara	00670300	Bongaon		
	00663800	Thalkuchi	00667900	Kharua		
	00663100	Khamari Gaon	00670400	Saru Kachuwejar (Sarukuchjar)		
	00664500	Khagrabari	00669400	Borjhar		
	00660900	Chaulkara N C (Chaulkara)	00670700	Murmela(Menmela)		
	00662400	Simlabari	00670600	Niz Namati		
	00662200	Kairani	<b>Name of CD Block: Tihu</b>			
	00665200	Ghoramara	<b>Less than 5</b>			
	00663700	Gerua	00671700	Daloigaon		
	00663000	Bagulamari	00671400	Thaikarakuchi (Thaikarkuchi)		
	00663600	Uttarpara	00672200	Narnartari		
	5-10	00661000	Uttar Subankhata	00673300	Ratanpur	
		00665900	Dhamdhama (Dhemdhema)	00671900	No 2 Nathkuchi	
00661300		Montipur	00673400	Goboradol		
00662600		Amingaon	00674000	Bhojkuchi		
00661200		Chaulkara (Chankara)	00673000	Piplibari (Pipalibari)		
11-20	00665300	Jhartaluk	00673600	Barbhagari		
	00662300	Borikadanga	00673800	Bali		
	00664900	Angardhua	00672900	Bar Makhibaha (Barmakucibna)		
	00665000	Nichalamari				
21-30	00663300	Pakhamara				
	00664000	Roumari				
	00665600	Santipur				



VILLAGE AND TOWN DIRECTORY

**APPENDIX VII A - Village Directory**  
**LIST OF VILLAGES ACCORDING TO THE PROPORTION OF THE SCHEDULED CASTES TO THE**  
**TOTAL POPULATION BY RANGES**

Range of Scheduled Castes population (percentages)	Location code number	Name of village	Range of Scheduled Castes population (percentages)	Location code number	Name of village	
1	2	3	1	2	3	
21-30	00673700	Sathikuchi	11-20	00678000	Barkhetri Barni (Barkhetri)	
	00673900	Haribhanga				
	00672600	Jalkhana	21-30		00680300	Dangardi
	00673500	Bakuajari				
	00671600	Bamunbari				
31-40	00673100	Mathurapur	41-50	00678900	Churchuri	
	00672100	Barbari		00679100	Mohkholi	
41-50	00672800	Khudra Makhibaha	51-75	00677400	Kaihati	
				00676900	Khelua	
76 and above	00671800	No 1 Nathkuchi	76 and above	00677300	Dahudi	
	00672000	Nakhara (Nakhra)		00677000	Barhelacha	
	00671500	Bhurkuchi		00677500	Bar	
<b>Name of CD Block: Madhupur</b>			<b>Name of CD Block: Barkhetri</b>			
<b>Less than 5</b>			<b>Less than 5</b>			
5-10	00700000	Kachimpur	5-10	00683700	Dirua	
	00700200	Khukhundi		00687700	Mukalmua	
	00675000	Balizar		00683400	Kalarchar	
	00700400	Buri Nagar		00687400	No 1 Bortola	
	00699800	Chaplekuchi		00689500	Bhanganmari	
	00675300	Niz Mularkuchi		00685200	No 1 Kaplabari	
	00700100	Taumura		00687300	Tegheriattari	
11-20	00700600	Barkhetri Banekuchi	00690300	Badaniakhua		
	00700500	Danguapara	00681700	No 2 Doulasal		
	00675100	Baishya Para	00687800	Sapkata		
	00674400	Besimari	00691400	Sungarbari		
Name of CD Block: Pachim Nalbari	00674500	Jowardi	5-10	00683600	Paikan Bonmaza	
	00674900	Kharsitha		00687600	Chanda	
	00678600	Santheli(Sandheli)		00689800	Hanapara	
<b>Less than 5</b>			11-20	00690800	Loharkhatha	
00678500	Panigaon	00687900		Howlight		
00677800	Nalicha	00686800		Balikuchi		
00676300	Solmari	00684600		No 1 Narua		
00676600	Pukhura	00681000		No 2 Narua		
00678200	Simalia	21-30		00691500	Goldighala	
00678300	Bihampur			00686600	Darangi Para	
00676700	Kandubari			00686000	No 1 Joysagar	
00679500	Jagara			00680400	Garia Angrad	
00677200	Sukekuchi			00684000	Paikandirua	
5-10	00675900	Chamata		31-40	00681900	Rampur
	00675800	Belsor	00684700		No 1 Kekan Kuchi	
	00678400	Bangaon	41-50		00686200	Lowthari
	00676200	Pipalibari			00685800	No 3 Bortola
	00676100	Kakaya			51-75	00683800
00675700	Rupabathan					
00676800	Lakhapur (Larchapur)					
00675600	Khatarupabathan					
00679300	Goalpara					

**APPENDIX VII A - Village Directory**  
**LIST OF VILLAGES ACCORDING TO THE PROPORTION OF THE SCHEDULED CASTES TO THE**  
**TOTAL POPULATION BY RANGES**

Range of Scheduled Castes population (percentages)	Location code number	Name of village	Range of Scheduled Castes population (percentages)	Location code number	Name of village
1	2	3	1	2	3
<b>76 and above</b>				00710300	Balitara No 4
	00680500	Ghorathal		00709700	Naharbari
				00711300	Tinipukhuri
				00709800	Rangafali (Rangbali)
				00713900	Dihjari
<b>Name of CD Block: Barbhag</b>			<b>11-20</b>		
<b>Less than 5</b>	00694900	Pandula		00711100	Namati
	00697800	Bargacha (Bargarh)		00716400	Gatyan
	00697700	Uttarkuchi		00711400	Narayangaon
	00696300	Jugarbari		00715600	Niz-Kh-Agta
	00697100	Kotalkuchi	<b>31-40</b>		
	00695200	Kmarkuchi		00711200	Baralkuchi
<b>5-10</b>			<b>Name of CD Block: Pub-Nalbari</b>		
	00696600	Kana	<b>Less than 5</b>		
	00697500	Sanekuchi		00708100	Janigog (Jarigog)
	00695800	Bala		00706100	Balikoria Kharjara
<b>11-20</b>				00701000	Bali Koria
	00694700	Ranakuchi		00704800	Paila
	00697300	Barbukia		00701600	Barsarkuchi
	00697000	Arangmow		00702700	Dhantala
<b>21-30</b>				00705600	Namdonga
	00696800	Nakheti		00701800	Pitnipara
<b>31-40</b>				00707000	Arara
	00696400	Bezkuhi		00701200	Barkura
	00696200	Bhabanipur		00706300	Majdia
	00697400	Dokoha		00701700	Bhuyarkuchi
<b>41-50</b>				00703800	Katahkuchi
	00695300	Khudra Dingdingi		00702900	Namati
	00693300	Jugarkuchi		00706000	Nalbari Gaon
<b>76 and above</b>			<b>5-10</b>		
	00697200	Barsimaliya		00708400	Niz-Bahjani
<b>Name of CD Block: Barigog-Banbhag</b>				00705900	Japarkuchi
<b>Less than 5</b>	00712000	Sankuriha		00709000	Madhapur
	00698900	Barkhala		00705000	Sandha
	00713800	Jab-Jab Kuchi		00709100	Pub-Kalakuchi
	00712700	Barghopa		00702000	Katla Barkuchi
	00715900	Baghmara		00709400	Kumarikata
	00710400	Sataibari		00708200	Amaya-Pur
	00710500	Uttarbar Siral		00708600	Pachumkhatar Kalakuchi
	00710700	Mayusiral		00708500	Khudra Sonkara
	00712400	No 3 Sagarkuchi		00701400	Sariahtali
	00714300	Barajal		00707800	Chandra Kuchi
	00709600	Hahdali (Haholgi)		00702600	Chengnoi
	00710600	Niz-Barsiral	<b>11-20</b>		
	00710000	Balitara No 1		00707400	Mugkuchi
	00717200	Kundargaon Jaberhati (Jubrhati)		00705700	Balilesha
	00709500	Nagaon		00706400	Terechia
	00712500	No 4 Sagarkuchi	<b>21-30</b>		
	00709900	Velamari (Bhatumari)		00704300	Jajbari
	00710800	Bangaon		00705300	Guakuchi
	00713100	Hablakha (Halelukha)		00708300	Budru Kuchi
	00716800	Nimualatima No 1		00708900	Charia
<b>5-10</b>			<b>51-75</b>		
	00716500	Bhanukuchi		00704000	Kendukuchi

VILLAGE AND TOWN DIRECTORY

APPENDIX VII A - Village Directory

LIST OF VILLAGES ACCORDING TO THE PROPORTION OF THE SCHEDULED CASTES TO THE TOTAL POPULATION BY RANGES

Range of Scheduled Castes population (percentages)	Location code number	Name of village	Range of Scheduled Castes population (percentages)	Location code number	Name of village
1	2	3	1	2	3
<b>76 and above</b>	00708800	Jaha	<b>Name of CD Block: Nagrijulli</b>		
<b>Name of CD Block : Tamulpur</b>			<b>Less than 5</b>		
<b>Less than 5</b>	00727200	Teteliguri		00732300	Singramari
	00720600	No 2 Darangapar		00732800	Baldipar (Baltipar)
	00717300	No 1 Paharpur		00735200	Niz Defeli
	00719000	Khoirani		00733200	Bhalukmari
	00723000	Dongpar		00732900	Khatorbari
	00726600	Kalakuchi		00731300	No 1 Kaulipar
	00719700	Daimabari		00728100	Chandranagar
	00723100	Ramechubari	<b>5-10</b>	00732600	Sahpur
	00725000	Dimilapar		00731100	Ambari
	00723900	Polokata		00732000	No 2 Dongargaon
	00718800	Chechapani		00734700	Pubkachukata
	00722700	No 2 Ulubari		00735000	Dakhingandhibari
	00719600	Bahbari		00730600	Chandanpur
	00720800	Bherakhat	<b>11-20</b>	00733100	Kalcheni
	00722300	Kandulimara		00733600	Fehuajar
	00722600	No 1 Ulubari		00733300	Tabitola
	00717500	N C Daranga		00734600	Kachukata
	00725800	Sarangbari (Charangbari)		00732400	Batabari
	00720900	Hajaragaon (Hajira)		00733400	Simlabari (Simulbari)
	00721300	Charibhella		00728300	No 1 Dongargaon
	00728000	Baraliapar		00734900	Uttargandhibari
	00717800	Sashipur		00728400	Goibari
	00724400	Barangabari		00732700	Bhawraguri (Bhwruguri)
	00725900	Baregaon		00734500	Majgari
	00726300	Gerua	<b>21-30</b>	00732500	Laupara (Laupaka)
	00717900	Harotola		00728900	Bishnupur
	00727500	Jargaon		00734000	Dakhin Dongar Gaon
	00725500	Majdia		00734300	Baraliapar
	00717700	Darangamela	<b>31-40</b>	00728800	Harinchara
<b>5-10</b>	00724800	Sauraguri		00730700	Nabingaon
	00726500	Punia		00730200	No 4 Dongargaon
	00724500	Kachubari		00733800	Ghilajar
<b>11-20</b>	00726700	Kahibari	<b>41-50</b>	00734800	Sarubalisiha
	00718200	Hatiduba		00733000	No 2 Piplani (Pipleni)
	00718400	Bhalukjar		00730100	Hastinapur
	00719900	Batiamari No 1		00728500	No 3 Dongargaon
<b>21-30</b>	00727900	Barkhata		00731400	No 1 Khusunguli
	00718300	N C Angarkata		00731900	Arangajuli
	00727000	Amayapur	<b>51-75</b>	00730500	Siddhinathpur
	00721800	Rangapani		00733900	Dowamakha
	00723200	Geruapar		00731700	Ekrabil (Ikrabil)
<b>41-50</b>	00720700	Garoghutu		00729900	Narayanpur
	00727300	Ghogapar		00729800	Tarungaon
<b>51-75</b>	00722900	Nowakhat		00732100	Kumbhijar
				00728600	Mahendranagar
				00730300	No 1 Bagurikhuti

**APPENDIX VII A - Village Directory**  
**LIST OF VILLAGES ACCORDING TO THE PROPORTION OF THE SCHEDULED CASTES TO THE**  
**TOTAL POPULATION BY RANGES**

Range of Scheduled Castes population (percentages)	Location code number	Name of village	Range of Scheduled Castes population (percentages)	Location code number	Name of village
1	2	3	1	2	3
<b>76 and above</b>	00730000	No 2 Bagurikhuti		00728700	Bimalanagar
	00733700	Barimakha		00731800	Joypur
	00734200	Ahlabari		00730400	Natunkhuti

Note - Villages having NIL Scheduled Castes Population have been excluded

**APPENDIX VII B - Village Directory**  
**LIST OF VILLAGES ACCORDING TO THE PROPORTION OF THE SCHEDULED TRIBES TO THE**  
**TOTAL POPULATION BY RANGES**

Range of Scheduled Tribes population (percentages)	Location code number	Name of village	Range of Scheduled Tribes population (percentages)	Location code number	Name of village
1	2	3	1	2	3
<b>Name of CD Block: Baska</b>			<b>41-50</b>		
<b>Less than 5</b>	00654800	Sonapur		00659500	Banbari
	00653200	Durgapur		00660500	Bennabari
	00653800	Doomni TE		00659200	Pub Athlabari
	00654000	N C Block -1(A)		00659600	Singrapara
	00654100	N C Block-2(B)		00657900	Lokpala
	00656900	Thamna (Jhamna)		00656300	Totlapara (Jatlapara)
	00655200	Naharbari			
<b>5-10</b>	00656700	Ulubari		00655500	Amarabati
	00653900	Subansri		00658300	Chanbarikhuti
	00655100	Charaimari		00660400	Nalbari
	00653300	Bhutankhuti		00654600	Bhogpara
<b>11-20</b>				00658200	Barimakha
	00654200	N C Block-(C) (Anandapur)		00656000	Ambari
	00655300	Banahopa (Barahopa)		00657000	Santapara
	00653600	Dihira		00659700	Adalbari
	00653000	Madhupur		00654300	Manikpur
<b>21-30</b>	00659400	Sripur Deur		00652900	Batabari Reserved
	00656600	Gaonrajstan (Rajatar)	<b>Forest</b>		
				00657500	Dakhinsupa
				00658600	Katahbari
				00660000	Hatirtari
				00654400	Motipur
				00659000	Pachimathlabari
<b>31-40</b>	00657200	Lafakuchi (Latakuchi)		00654500	Narayanpur
	00653400	Nikashi			
	00656500	Jogdola	<b>76 and above</b>		
	00656100	Garamdeu (Garamda)		00658400	Puranmashalpur
	00658900	Katanipara		00658700	Samthipara
	00656800	Saderisupa		00657600	Dhanbil
	00657700	Allia		00653100	Dihirareserved Forest
	00657300	Belguri Pathar		00655700	Barbari
				00658500	Rampur
	00654700	Palashguri		00658000	Chabari
00659900	Sutripara		00657800	Baramchari	
00656400	Dhulirguri		00659800	Pamuapathar	
00654900	Ahopa		00659300	Natun Sripur Deur	
00653500	Dhansripur		00660700	Hazira	
00657100	Uzirbari		00657400	2 No Katalgaon	

VILLAGE AND TOWN DIRECTORY

**APPENDIX VII B - Village Directory**  
**LIST OF VILLAGES ACCORDING TO THE PROPORTION OF THE SCHEDULED TRIBES TO THE**  
**TOTAL POPULATION BY RANGES**

Range of Scheduled Tribes population (percentages)	Location code number	Name of village	Range of Scheduled Tribes population (percentages)	Location code number	Name of village
1	2	3	1	2	3
	00655800	Dighaldonga	<b>76 and above</b>	00661900	Diringa Pur (Diringpar)
	00655900	1 No Kataligaon		00664000	Roumari
	00655600	Bishnupur		00665400	Goalbil
	00655400	Bangnabari		00662600	Amingaon
	00658100	Panbari		00663400	Diapar(Dinpar)
	00660100	Goldingpara		00664200	Samridur
	00660200	Chaudhuritop		00665500	Harharia
	00660300	Karemura		00664100	Bangaon (Baganpara)
	00660600	Geruapara		00662500	Udaypur
				00663900	Tapalia (Japalia)
<b>Name of CD Block: Dham Dhama Less than 5</b>	00664400	Kadamtola	00662700	Benchimari	
	00665300	Jhartaluk	00660800	Subankhata Reserved Forest	
	00661200	Chaulkara (Chankara)	00661700	Subankhata N C	
<b>5-10</b>	00664600	Dheki bhanga	00662000	Dakhin Maitha Bari	
	00662800	Bagulamari N C	00662100	Morapagaldia Reserved Forest	
<b>11-20</b>	00662200	Kairani	00664700	Mukta Pur	
	00664500	Khagrabari	<b>Name of CD Block: Tihu-Barama Less than 5</b>		
	00665900	Dhamdhama (Dhemdhema)	00668700	Kumarpara	
<b>21-30</b>	00665000	Nichalamari	00670600	Niz Namati	
	00660900	Chaulkara N C (Chaulkara)	00669800	Dipta	
	00662300	Borikadanga	00670000	Dahkaunia (Dahakaria)	
	00665600	Santipur	00669300	Merkuchi	
<b>31-40</b>	00665700	Mohina	<b>5-10</b>	00667400	Murkuchia Para (Markuchipara)
	00665800	Gorbhitor		00670900	Madhapur
	00664800	Polokata Angardhua		00671000	Chapra
	00665200	Ghoramara	<b>11-20</b>	00669400	Borjhar
	00661000	Uttar Subankhata		00668500	Khetrapara
<b>41-50</b>	00663100	Khamari Gaon		00671100	Ranakuchi
	00661400	Subankhata		00671300	Heramjar
	00664300	Madaltana		00669900	Suradi
	00666000	Bher Bheri (Bhobri)		00670700	Murmela(Menmela)
	00664900	Angardhua		00668900	Kadamtala
<b>51-75</b>	00662900	Adla		00668600	Gelpejar
	00663600	Uttarpara	<b>21-30</b>	00668400	Barsimalaguri
	00661600	Dakhinkuchi		00667300	Tokankata
	00662400	Simlabari		00668800	Garmarah
	00661300	Monipur	<b>31-40</b>	00670400	Saru Kachuwejar (Sarukuchijar)
	00663300	Pakhamara		00667700	Kharuajan (Kharuajar)
	00661100	Uttar Kuchi		00666200	Barimakha
	00663700	Gerua		00666300	Khutirpathar
	00663000	Bagulamari	<b>41-50</b>	00667600	Badulipara
	00663800	Thalkuchi			
	00661800	Maithabari			
	00661500	Jopadong			
	00663500	Baganpara			

**APPENDIX VII B - Village Directory**  
**LIST OF VILLAGES ACCORDING TO THE PROPORTION OF THE SCHEDULED TRIBES TO THE**  
**TOTAL POPULATION BY RANGES**

Range of Scheduled Tribes population (percentages)	Location code number	Name of village	Range of Scheduled Tribes population (percentages)	Location code number	Name of village	
1	2	3	1	2	3	
51-75	00669500	Niz Zuluki (Nizzaluki)	Name of CD Block: Madhupur Less than 5	00674500	Jowardi	
	00669000	Alogjar		00700600	Barkhetri Banekuchi	
	00668100	Batachara		00699900	Kendukuchi	
	00670300	Bongaon		00674400	Bestmani	
	00668000	Kaljar		5-10	00700000	Kachimpur
	00666900	Saukuchi			00699700	Kathalbari
	00671200	Digheli		11-20	00700900	Rajakhat Banekuchi
	00667900	Kharua			00674800	Madhupur
	00667100	Bangalipara		21-30	00700400	Buri Nagar
	00667200	Thanguri			00700200	Khukhundi
	00669100	Bhogpur		31-40	00699600	Bangnabari
	00666400	Lakhipara			00699800	Chaplekuchi
	00666500	Debasara (Debsaria)		Name of CD Block: Pachim Nalbari Less than 5	00675700	Rupabathan
00670500	Bar Kachuwejar (Barkuchijar)	00678800	Barnardi (Barnardoli)			
00666700	Dongpar	00676800	Lakhapur (Larchapur)			
00669600	Barama	00677800	Nalicha			
00667000	Agchia (Agehia)	00678600	Santheli(Sandheli)			
00668200	Kakalabari (Kakhabari)	00678200	Simalia			
00667500	Dalbari	00677500	Bar			
00670200	Bhalukdonga	00680300	Dangardi			
00669200	Jaripara	00676900	Khelua			
00668300	Khairabari	11-20	00676700		Kandubari	
00666100	Dangarmakha		Name of CD Block: Barkhetri Less than 5		00687200	Narayanpur
00666800	Silakuti	00681700			No 2 Doulasal	
00667800	Puransripur (Puransarapam)	00683900			Naptipara	
Name of CD Block: Tihu Less than 5	00672000	Nakhara (Nakhra)		00683800	Barnibari	
	00672100	Barbari		00687400	No 1 Bortola	
	00673700	Sathikuchi		00684300	Ahta	
	00673100	Mathurapur		5-10	00690100	Ghoga
	00672200	Narnartari			00685800	No 3 Bortola
	00673400	Goboradol		00687000	Meruattari	
	00673500	Bakuajari		00685200	No 1 Kaplabari	
00672600	Jalkhana	00686600		Darangi Para		
5-10	00672900	Bar Makhibaha (Barmakueibna)		00691400	Sungarbari	
11-20	00673800	Bali		00685900	No 2 Joysagar	
	00671700	Daloigaon	00680800	Mugdi		
	00673000	Piplibari (Pipalibari)	00680900	No 1 Ghorathal		
21-30	00671900	No 2 Nathkuchi	00681200	Sidakuchi Lachima		
	00671600	Bamunbari	00684600	No 1 Narua		
	00673200	Borgaon				
51-75	00671800	No 1 Nathkuchi				
51-75	00673300	Ratanpur				
	00671400	Thaikarakuchi (Thaikarkuchi)				

VILLAGE AND TOWN DIRECTORY

**APPENDIX VII B - Village Directory**  
**LIST OF VILLAGES ACCORDING TO THE PROPORTION OF THE SCHEDULED TRIBES TO THE**  
**TOTAL POPULATION BY RANGES**

Range of Scheduled Tribes population (percentages)	Location code number	Name of village	Range of Scheduled Tribes population (percentages)	Location code number	Name of village
1	2	3	1	2	3
21-30				00715100	Sathamou
	00684700	No 1 Kekan Kuchi		00716100	Satra
31-40			51-75		
	00684400	No 2 Kekankuchi		00710600	Niz-Barsiral
	00681100	Amrattari		00711700	Pub-Barsiral
	00683700	Dirua		00713000	Pachim Nalbari
	00681000	No 2 Narua	76 and above		
51-75				00711300	Tinipukhuri
	00684100	Gharua Baha Pathar		00712300	Barbhag Nalbari
76 and above			<b>Name of CD Block: Pub-Nalbari</b>		
	00685400	Bamundittari	<b>Less than 5</b>		
<b>Name of CD Block: Barbhag</b>				00708300	Budru Kuchi
11-20				00708000	Atengidal
	00697800	Bargacha (Bargarh)		00704200	Sahpur
<b>Name of CD Block: Barigog-Banbhag</b>				00701000	Bali Korla
<b>Less than 5</b>				00705900	Japarkuchi
	00697900	Kothora		00704600	Balakuchi
	00714600	Ponar Kowniya (Pahar Kowhiya)		00706000	Nalbari Gaon
	00709700	Naharbari		00701200	Barkura
	00715900	Baghmara		00708900	Charia
	00711100	Namati		00701700	Bhuyarkuchi
	00716900	Ciling		00701400	Sariahtali
5-10			11-20	00701900	Khudrakatla Barkuchi
	00713400	Sahanbistupur		00701600	Barsarkuchi
	00710300	Balitora No 4		00701300	Haripur
	00712500	No 4 Sagarkuchi		00702600	Chengnoi
	00711200	Bararkuchi		00702900	Namati
	00710700	Mayusiral		00703900	Bar Khanajan
	00714100	Bhutha Mahal	51-75		
11-20				00703800	Katahkuchi
	00711400	Narayangaon	<b>Name of CD Block: Tamulpur</b>		
	00710800	Bangaon	<b>Less than 5</b>		
	00711000	Choto Alliya		00722000	Simalubari
	00709900	Velamari (Bhatumari)		00727100	Guwakuchi
	00717200	Kundargaon Jaberihati (Jubrihati)		00727300	Ghogapar
	00712000	Sankurtha		00722400	Barkajuli
	00710000	Balitora No 1		00717400	Sukanjuli
	00714400	Akna		00721800	Rangapani
	00714300	Barajal		00717700	Darangamela
	00710500	Uttarbar Siral		00719300	No 1 Darangapar
21-30				00723700	Negurkata
	00709600	Hahdali (Haholgti)		00719600	Bahbari
	00709800	Rangafali (Rangbali)		00717500	N C Daranga
	00711800	Bhadra Bangal	5-10	00719700	Daimabari
	00715300	Narikuchi			
	00712600	Keherua		00717800	Sashipur
	00715200	Katuriya		00720700	Garoghutu
	00709500	Nagaon		00718300	N C Angarkata
31-40				00727700	Sapatal (Chapatal)
	00711500	Gorguri	11-20	00718700	Balahati
	00710400	Satabari			
	00716700	Niz-Barigog)		00720200	Saruvera
				00719000	Khoirani

**APPENDIX VII B - Village Directory**  
**LIST OF VILLAGES ACCORDING TO THE PROPORTION OF THE SCHEDULED TRIBES TO THE**  
**TOTAL POPULATION BY RANGES**

Range of Scheduled Tribes population (percentages)	Location code number	Name of village	Range of Scheduled Tribes population (percentages)	Location code number	Name of village
1	2	3	1	2	3
21-30	00725100	Salmara	76 and above	00723200	Geruapar
	00720000	Kumarikata		00720800	Bherakhat
	00723500	Dolongpar		00719800	Lotibari
	00726900	Hahkata		00723800	Padmapara (Pur)
	00725800	Sarangbari (Charangbari)		00718200	Hatiduba
	00725000	Dimilapar		00726100	Kalbari
	00719900	Batiamarı No 1		00720300	Roumarı
	00726600	Kalakuchi		00723900	Polokata
	00722900	Nowakhat		00724200	Dighelıpar
	00726400	Barkhopa		00721100	Pakrıbarı
	00721600	No 1 Jamguri		00724400	Barangabarı
	00725200	Goalbil		00719100	Kumarpara
	00722700	No 2 Ulubarı		00720100	Ambarı Saruvera
	00718900	Karkhela		00725400	Madarbarı
	00717300	No 1 Paharpur		00727600	Batiamarı
	00724300	No 2 Pubhawly		00721700	No 2 Jamguri
31-40	00726300	Gerua	00726000	Ghogmarı	
	00725700	Bhakatpara	00717600	Bogajuli	
	00721300	Charıbhella	00723400	No 2 Banguri	
	00724900	Tamulpur	00719400	Motangapar	
	00727000	Amayapur	00719200	Kuhıpar	
	00725600	Bıpar	00720500	Barvera	
	00725900	Baregaon	00721000	Bhangbarı	
	00726700	Kahıbarı	00721500	Fourabarı	
	00727500	Jargaon	00722100	Uparsarı	
	41-50	00724800	Sauraguri	00728000	Baralıapar
00717900		Harotola	00723300	Pub-Howlı No 1	
00720900		Hajaragaon (Hajıra)	00720400	Kadonga	
00724700		Dakhınsuburi	00724000	Kotahbarı	
00718600		Belkhuti	00725300	Namcharı	
00722800		No 1 Banguri	00726200	Saru Belbarı	
00724600		Barbıbarı	Name of CD Block: Nagrıjulli Less than 5	00729900	Narayanpur
00727200		Tetelguri		00730700	Nabıngaon
00722600		No 1 Ulubarı		00728500	No 3 Dongargaon
00726500		Punıa		00731700	Ekrabil (Ikrabil)
51-75	00723600	Sapkata		00729400	Gopınathpur
	00725500	Majdıa		00732100	Kumbhıjar
	00718100	Kalajar		00732700	Bhawraguri (Bhwraguri)
	00724100	Dumuria		00731900	Arangajuli
	00718800	Chechaparı		00733700	Barımakha
	00722300	Kandulımarı		00731600	Motıgaon
	00718000	Patkıjuli	00728600	Mahendranagar	
	00721400	Natunhowlı	00733900	Dowamakha	
	00722200	Charanjungal	00731800	Joypur	
	00727900	Barkhata	5-10	00733400	Sımlabarı (Sımulbarı)
00724500	Kachubarı	00729300		Jogeshpur	
00719500	Doha Angarkata	00729500		No 3 Kalıpur	
00723000	Dongpar	00729100		No 2 Kalıpur	
00727400	Chokamarı	00734300		Baralıapar	
00723100	Ramechubarı				



VILLAGE AND TOWN DIRECTORY

**APPENDIX VII B - Village Directory**  
**LIST OF VILLAGES ACCORDING TO THE PROPORTION OF THE SCHEDULED TRIBES TO THE**  
**TOTAL POPULATION BY RANGES**

Range of Scheduled Tribes population (percentages)	Location code number	Name of village	Range of Scheduled Tribes population (percentages)	Location code number	Name of village	
1	2	3	1	2	3	
<b>11-20</b>	00728300	No 1 Dongargaon	<b>31-40</b>	00734000	Dakhin Dongar Gaon	
	00732600	Sahpur		00734500	Majgarı	
	00732000	No 2 Dongargaon	<b>41-50</b>	00732400	Batabarı	
	00733000	No 2 Pıpları (Pıpları)		00735300	Jokmarı	
	00732800	Baldıpar (Baltıpar)		00733500	Geruapar	
00733800	Ghilajar	<b>51-75</b>	00734700	Pubkachukata		
00730300	No 1 Bagurıkhutı		00731200	Panbarı		
<b>21-30</b>	00734900		Uttargandhıbarı	00734400	Barbalısıha	
	00732300		Sıngramarı	00735000	Dakhıngandhıbarı	
	00730100		Hastınapur	00733100	Kalchenı	
	00728400		Goıbarı	00735200	Nız Defelı	
	00728900		Bıshnupur	00734600	Kachukata	
	00729200		No 1 Kalıpur	00735400	Uttar Golbera	
	00733200		Bhalukmarı	<b>76 and above</b>	00732900	Khatorbarı
	00733300		Tabıtola		00735100	Sontola
	00731100	Ambarı				
	00735500	Dakhın Golbera				

Note - Villages having NIL Scheduled Tribes Population have been excluded

**APPENDIX VIII – Village Directory**  
**NUMBER OF VILLAGES UNDER EACH GRAM PANCHAYAT (CD BLOCK WISE)**

Name of the District		Name of the C D Block			Name of the C D Block		Income and expenditure of panchayat / Gram panchayat (in Rs ' 000 )			
Sl No	Name of gram panchayat and location code number	Area of gram panchayat in hectare	Number of villages with location code numbers	Number of households	Total population	Total Scheduled Castes population	Total Scheduled Tribes population	Total income	Total expenditure	
1	2	3	4	5	6	7	8	9	10	11
(Data is not available for this appendix)										

**APPENDIX IX – Village Directory**  
**STATEMENT SHOWING NUMBER OF GIRLS SCHOOLS IN THE VILLAGES**

Name of the District

Sl No	Name of CD Block	Village location code number	Name of village	Number of girls school			
				Primary School	Middle School	Matriculation / Secondary School	Higher Secondary / PUC / Intermediate / Junior college
1	2	3	4	5	6	7	8
(Data is not available for this apendix)							

---

---

# TOWN DIIRECTORY

---

---



## SECTION II - TOWN DIRECTORY

**Note explaining the abbreviations used in the Town directory**

**Town Directory statements (I to VII)**

**Statement I : Status and Growth History**

**Column (2) : Class, name and civic administration status of town**

Class has been introduced to facilitate analysis of town directory data at the state and all India levels. It is presented according to 2001 Census Population of the town as follows :

Population	Class
100,000 and above	I
50,000 - 99,999	II
20,000 - 49,999	III
10,000 - 19,999	IV
5,000 - 9,999	V
Below 5,000	VI

Town with a population of one hundred thousand (1,00,000) and above is treated as a city.

The civic administration status of the towns is indicated within bracket against the name of the town. The following abbreviations are used to denote civic status of town.

(i) Municipal Corporation	M. Corp.
(ii) Municipal Committee	MC
(iii) Municipal Council	M CI
(iv) City Municipal Council	CMC
(v) Town Municipal Council	TMC
(vi) Municipal Board	MB
(vii) Municipality	M
(viii) Cantonment Board/Cantonment	CB
(ix) Notified Area	NA
(x) Notified Town	NT
(xi) Notified Area Committee/ Notified Area Council	NAC
(xii) Notified Town Area	NTA

(xiii) Industrial Notified Area	INA
(xiv) Industrial Township	ITS
(xv) Township	TS
(xvi) Town Panchayat	TP
(xvii) Nagar Panchayat	NP
(xviii) Town Committee/Town Area Committee	TC
(xix) Small Town Committee	ST
(xx) Estate office	EO
(xxi) Gram Panchayat	GP
(xxii) Census Town	CT

Others columns need no comments.

**Statement II : Physical Aspects and Location of towns, 1999.**

**Column 3 to 5 : Physical Aspects**

In this columns the Rainfall and Maximum & Minimum Temperature of the town is recorded.

**Column 6, 7 and 8 :**

Name of the State headquarters, District headquarters and Sub-Divisional headquarters with distance from the referent town in kilometers, is to be recorded respectively. If the names mentioned in these columns are the same as the referent town itself, the distance is recorded as (0) zero.

**Column 9 & 10 :**

Name of the nearest city with one lakh and more and five lakh and more population are recorded.

**Column 11, 12 and 13 :**

If referent town enjoys the facility of railway station, bus route facility or navigable river/canal. Its name is to be mentioned. If not available, then the name of nearest place with distance, where such facility exists is to be mentioned.

**Statement III : Municipal Finance 1998-1999**

Item-wise amount of receipt and expenditure in thousand rupees, relating to municipal finance of the town for the year 1998-99 is to be recorded.

**Statement IV : Civic and Other amenities, 1999**

**Column (1 to 5) : Self explanatory.**

**Column (6) : Road length (in kms.)**

Information about kutcha/pucca road is to be recorded separately for the roads within the limits of the referent town.

(i) Pucca Road	PR
(ii) Kutcha Road	KR

**Column (7) : System of Sewerage**

Generally, by sewerage system is implied the network of mains and branches of underground conduits for the conveyance of sewerage to the point of disposal. Sewers that carry only household and industrial wastes are called separate sewers, those that carry storm water from roofs, streets and other surface are known as storm water drains, while those carrying both sewage and storm water are called combined sewers.

The codes used for different types of drainage system are as follows :

(i) Sewer	S
(ii) Open Surface Drains	OSD
(iii) Box Surface Drains	BSD
(iv) Syllk Drains	SD
(v) Cesspool method	CP
(vi) Pit System	Pt
(vii) Others	O

**Column 8 to 11 : Number of latrines**

Number of various types of latrines both Public and Private are given in these columns.

**Column 12 : Method of disposal of night soil**

The various prevalent method of disposal of night soil are given below with codes :

Head Loads	HL
Basket	B
Wheel Barrows	WB
Septic Tank	ST
Pit System	Pt
Sewerage	S
Others	O

**Column 13 and 14 : Water supply**

Source and capacity of storage system. The following codes are used in these columns:

**Column 13 :**

(i) Tap water	T
(ii) Tube-well water	TW
(iii) Tank Water	TK
(iv) Well water	W

**Column 14 :**

(v) Over Head Tank	OHT
(vi) Service Reservoir	SR
(vii) River Infiltration Gallery	RIG
(viii) Bore Well Pumping System	BWP
(ix) Pressure Tank	PT

The information on major source of water supply are given in column 14 and the storage capacity against each in kilo-litres (in bracket) are presented in column 15.

**Column 15 : Fire Fighting Service**

In case the fire fighting service is available in the referent town 'yes' is recorded. If the facility is not available within the town. The name of the nearest place having this facility with its distance from the referent town has been recorded.

**Column 16 to 20 : Electrification (Number of connections)**

Different types of electric connections have been shown in these columns, i.e. Domestic, Industrial, Commercial, Road lighting (points) & others.

**Statement V : Medical, Educational, Recreational and Cultural Facilities, 1999**

**Column 1 to 3 : Self explanatory.**

**Column 4 & 5 :**

The data covers all such medical institutions run by or aided by Government/Semi Government/Local bodies and Charitable institutions or Social agencies like the Missionaries. Where the family planning centres are attached to hospitals or maternity and child welfare centres or Primary Health Centres, may be treated as independent units and counted separately using following codes :

## VILLAGE AND TOWN DIRECTORY

(i) Hospital	H
(ii) Dispensary	D
(iii) Health Centre	HC
(iv) Family Welfare Centre	FWC
(v) T.B. Clinic	TB
(vi) Nursing Home	NH
(vii) Others	O

In case of more than one institutions of any type, it is indicated within brackets the number of such institution (s) e.g. D(3), NH(8), etc. The institutions have further been distinguished by providing additional codes within the bracket as given below :

Ayurvedic	A
Unani	U
Homoeopathic	Hom

### Column 6 to 9 :

The codes used for these columns are as follows :

(i) Arts only	A
(ii) Science only	S
(iii) Commerce only	C
(iv) Arts & Science only	AS
(v) Arts & Commerce only	AC
(vi) Combined for all categories - Arts, Science and Commerce	ASC
(vii) Law	L
(viii) University	U
(ix) Others	O

### Column 10 : Recognized shorthand, typewriting and vocational training institutes

“Recognised” should mean recognised by some statutory authority, like education department, commerce department, labour department etc. of the government or semi government or autonomous bodies, public sector undertakings etc.

The following codes are used :

(i) Vocational Training Institute	VT
(ii) Shorthand	SH
(iii) Typewriting	Type
(iv) Shorthand & Typewriting	SH Type
(v) Others	O

The vocational institutions like - Applied Art/

Painting college, Pharmacy college, B. Ed. College, Teacher’s Training Institute, Music/Dance School, Nursing School etc. are covered under ‘Others’.

### Column 11 to 14 :

Higher Secondary/Intermediate/Senior Secondary/PUC/Junior College level, Secondary/Matriculation, Middle Schools/ Junior Secondary and Primary Schools.

School up to class V are treated as Primary or elementary schools. These include Nursery schools, Kindergarten schools, Pre-Primary schools, Junior Basic schools upto class V and Primary schools upto class IV.

Schools upto VIII are considered as Middle school or Junior Secondary.

Schools upto class X are considered as Matriculation or Secondary schools.

Schools upto XI or XII classes are considered as Higher Secondary/Intermediate/Pre University /Junior College etc. This would cover 10+2 classes whether held in schools or college.

If there are composite schools like middle schools with primary classes or Secondary schools with Middle classes, these are also included in the number of Primary and Middle schools, respectively. For example, if in a town, there are two Primary Schools and one Middle school with Primary classes, the number of Primary schools in the town is given as three and that of Middle schools as one though there are only three educational institutions.

If there are more institutions of a type in the town, the number is indicated within bracket along with the abbreviation, e.g. P(4), M(3).

### Column 15 : Adult literacy class/centres

This column has been introduced keeping in view the Minimum Needs Programme of the Planning Commission. There are number of Adult Education Centres which are included in these columns.

If an educational facility is not available in the town, the name of the nearest place and its distance in kilometres from the town where the facility is available is mentioned.

### Column 16 : Working Women’s hostels with number of seats

The number of working women’s hostel if

available in the referent town is mentioned with number of seats. If the facility is not available in the town the name of nearest place with distance where the facility is available is recorded.

**Column 17 to 19 : Recreational and Cultural Facilities**

Stadium, Cinema, Auditorium/Drama/Community Hall are covered under recreational & cultural facilities. The particulars of permanent recreational facilities are considered for these columns.

**Column 20 : Public Libraries, Reading Rooms**

Number of public libraries and reading rooms available in the referent town are recorded in codes as follows :

- (i) Public Library PL
- (ii) Reading room RR

**Statement VI : Trade, Commerce, Industry and Banking, 1999**

**Column 3 to 8 :**

Name of three most important commodities

exported and names of three most important commodities manufactured in the town are recorded.

**Column 9 : Number of Banks**

Number of Banks available in the referent town both Commercial and Co-operative banks are recorded against this column.

**Column 10 & 11 : Number of Agricultural Credit Societies and Non Agricultural Credit Societies**

The total number of Agricultural Credit Societies and Non Agricultural Credit Societies in the referent town are recorded against these columns.

**Statement VII : Civic and other Amenities in Slums, 1999**

This is the statement on civic and other amenities in all slums whether notified or not and for all towns having statutory bodies, like municipality, Municipal Corporation, Town area committee etc.

\*\*\*\*\*



VILLAGE AND TOWN DIRECTORY

**STATEMENT-I**  
**Status and Growth History**

Sl No	Class, name and civic status of town	Location code number	Name of Taluk/Tahsil/ Police Station/ Island etc	Name of C D Block	Area (in sq km)	Number of households incl Houseless households (2001 Census)	Population and growth rate (in brackets) of the town at the Censuses of				
							1901	1911	1921	1931	1941
1	2	3	4	5	6	7	8	9	10	11	12
1	VI Tihu (TC)	40701000	Tihu	-	1.4	887	-	-	-	-	-
2	III Nalbari (MB)	40702000	Nalbari	-	12.5	4,457	-	-	-	-	3,578

Sl No	Class, name and civic status of town	Population and growth rate (in brackets) of the town at the Censuses of						Density (2001 Census)	Sex ratio		
		1951	1961	1971	1981	1991	2001		1981	1991	2001
1	2	13	14	15	16	17	18	19	20	21	22
1	VI Tihu (TC)	-	2,619 (+23.9)	3,244	- (+32.3)	4,292 (+0.3)	4,303	3,073.6	-	779	894
2	III Nalbari (MB)	4,422 (+23.6)	9,285 (+110.0)	12,548 (+35.1)	-	19,183 (+52.9)	23,183 (+20.9)	1,854.6	-	860	913

Nalbari district comprises two towns having town committee and Municipal Board by Tihu and Nalbari respectively. Nalbari town forms in 1941 with 3,578 souls and Tihu town in 1961 with 2,619 souls. The

decadal growth rate in 1991-2001 is +20.9 in Nalbari Town whereas it is only +0.3 in Tihu Town. The density per km is high in Tihu town than Nalbari town. The sex ratio is low in Tihu town than Nalbari town.

**STATEMENT-II**  
**Physical Aspects and Location of Towns, 1999**

Sl No	Class, name and civic status of town	Physical aspects			Name of and road distance in kilometer(s) from		Name of and road distance in kilometer(s) from		
		Rainfall (in mm)	Temperature (in centigrade)		State HQ	District HQ	Sub-division/Taluk/ Tahsil / Police station/Development Block/Island HQ	Nearest city with population of one lakh and more	Nearest city with population of five lakh and more
			Maximum	Minimum					
1	2	3	4	5	6	7	8	9	10
1	VI Tihu (TC)	2184.8	36.5	8.1	Guwahati (99)	Nalbari (18)	Tihu (0)	Guwahati (99)	Guwahati (99)
2	III Nalbari (MB)	2184.8	36.5	8.1	Guwahati (71)	Nalbari (0)	Nalbari (0)	Guwahati (71)	Guwahati (71)

**STATEMENT-II**  
**Physical Aspects and Location of Towns, 1999**

Sl No	Class name and civic status of town	Railway station	Bus facility	Navigable river/canal (if within ten kilometers)
1	2	11	12	13
1	VI Tihu (TC)	Tihu (0)	Yes (0)	-
2	III Nalbari (MB) (0)	Nalbari (0)	Yes (3)	Pagladia (R)

The rainfall both maximum and minimum are same in both towns. The state headquarters is far away from Tihu town than the other town. The district headquarter is also far from Tihu town. Guwahati

is the nearest city having five lakh and more population for both the towns. Both the towns have railway station in its jurisdiction. No navigable river is available in Tihu town

**STATEMENT-III**  
**Municipal Finance, 1998-99**

Sl No	Class, name and civic status of town	Receipt (in Rs '000)						
		Receipt through taxes, etc	Revenue derived from municipal properties and power apart from taxation	Government grant	Loan	Advance	Other sources (specify)	Total receipt
1	2	3	4	5	6	7	8	9
1	VI Tihu (TC)	209	130	462	-	-	7	808
2	III Nalbari (MB)	2,703	38	231	-	1,300	572	4,844

Sl No	Class, name and civic status of town	Expenditure (in Rs '000)						
		General administration	Public safety	Public health and conveniences	Public works	Public institutions	Others (specify)	Total expenditure
1	2	10	11	12	13	14	15	16
1	VI Tihu (TC)	478	-	55	42	-	30	605
2	III Nalbari (MB)	2,598	80	28,000	932	7	36	31,654

Total receipt of the Municipal Finance during, 1998-99 is more in Nalbari MB with Rs.4844 thousand whereas the expenditure is Rs.31654 thousand

In Tihu town these are Rs.808 and Rs.605 thousand respectively. Details can be seen in the statement itself.

VILLAGE AND TOWN DIRECTORY

**STATEMENT - IV**  
**Civic and other Amenities, 1999**

Sl No	Class, name and civic status of town	Population (2001 Census)	Population 2001 Census		Road length (in km (s))	System of sewerage	Number of latrines			
			Scheduled Castes	Scheduled Tribes			Total	Water borne	Service	Others
1	2	3	4	5	6	7	8	9	10	11
1	VI Tihu (TC)	4,303	863	60	KR(12) PR(12)	OSD	790	664	50	76
2	III Nalbari (MB)	23,183	2,787	138	KR(50) PR(25)	OSD	3,921	3,421	150	350

Sl No	Class, name and civic status of town	Method of disposal of night soil	Water supply		Fire fighting service*	Electrification (number of connections)				
			Source of supply	System of storage with capacity in kilolitres (in brackets)		Domestic	Industrial	Commercial	Road lighting (points)	Others
1	2	12	13	14	15	16	17	18	19	20
1	VI Tihu (TC)	Pt	TW,W	NO	Yes	655	57	207	226	-
2	III Nalbari (MB)	WB, ST	TW	OHT (1433 8)	Yes	4,200	66	720	900	-

The Scheduled Castes and Scheduled Tribes population are found more in Nalbari town. The road length is three times more in Nalbari town than Tihu town. The sewerage, OSD system is common for both towns. The type and number of latrines for both towns can be seen in the table. The method of disposal of night soil is somewhat better in Nalbari town. The

water source is common TW in both towns. The storage system of OHT is available in Nalbari Town. Both towns have the facility of fire fighting service. The electrification is also available in both towns and the number of connections are more in Nalbari MB. The number of connections for different purposes in both towns can be seen in the statement.

**STATEMENT - V**  
**Medical, Educational, Recreational and Cultural Facilities, 1999**

Sl No	Class, name and civic status of town	Population (2001 Census)	Medical facilities*		Educational facilities*			
			Hospitals/ Dispensaries/ T B clinics etc	Beds in medical institutions noted in column 4	Arts/Science/ Commerce/ Law/ Other colleges (of degree level and above)	Medical colleges	Engineering colleges	Polytechnics
1	2	3	4	5	6	7	8	9
1	VI Tihu (TC)	4303	H D FWC TB-Barpeta (35) NH-Guwahati (99)	30	A(2) S O	Guwahati (99)	Guwahati (99)	Guwahati (99)
2	III Nalbari (MB)	23183	H D FWC TB-Barpeta (65) NH-Guwahati (71)	200	A(4)	Guwahati (71)	Guwahati (71)	1

**STATEMENT-V**  
**Medical, Educational, Recreational and Cultural Facilities, 1999**

Sl No	Class, name and civic status of town	Educational facilities*					
		Recognised shorthand, typewriting and vocational training institutions	Higher secondary/ Intermediate/ Senior Secondary/ PUC (Pre university college)/ Junior college level	Secondary / Matriculation	Junior secondary and Middle schools	Primary schools	Adult literacy classes/ centres, others (specify)
1	2	10	11	12	13	14	15
1	VI Tihu (TC)	VT(3)	1	2	-	4	1
2	III Nalbari (MB)	Type(2)	3	5	9	15	2

Sl No	Class, name and civic status of town	Working women's hostels with number of seats	Number of recreational and cultural facilities			
			Stadium	Cinema	Auditorium / Drama/ community Halls	Public libraries including reading rooms
1	2	16	17	18	19	20
1	VI Tihu (TC)	Pathsala (25)	-	1	1	PL RR
2	III Nalbari (MB)	Pathsala (40)	1	2	4	PL RR

Both towns have Hospital, Dispensary and Family welfare centre having 30 and 200 beds respectively. Both towns have availed the benefit of TB clinic at Barpeta and Guwahati. Nalbari and Tihu towns have 4 colleges each. The Medical College, Engineering College and

Polytechnics facilities are availed by both towns at Guwahati. The other facilities mentioned in col. 10 to 20 are enjoyed by both towns and their numbers are indicated in the statement. The facilities which are not available is indicated by putting dash

**STATEMENT-VI**  
**Trade, Commerce, Industry and Banking, 1999**

Sl. No	Class, name and civic status of town	Name of three most important commodities exported			Name of three most important commodities manufactured			Number of banks	Number of agricultural credit societies	Number of non-agricultural credit societies
		1st	2nd	3rd	1st	2nd	3rd			
1	2	3	4	5	6	7	8	9	10	11
1	VI Tihu (TC)	Bamboo	Coconut	Betelnut	Rice Product	Spice	Nil	3	-	-
2	III Nalbari (MB)	Cabbage	Coconut	Bamboo Products	Handloom	Bamboo Products	Muga Silk	5	-	2

## VILLAGE AND TOWN DIRECTORY

The statement indicates three most important commodities exported and manufactured in Tihu and Nalbari Town. There are 3 and 5 banks in Tihu and Nalbari towns respectively. There are

no agricultural credit societies in both the towns. There are 2 non-agricultural credit societies in Nalbari town. But there is such facility in Tihu town

**STATEMENT - VII**  
**Civic and other amenities in Slums, 1999**

Sl No	Class and name of town	Name of the slum	Is it notified	No of households (approximate)	Population of the Slum (approximate)	Paved roads (in kilometers)	System of sewerage
1	2	3	4	5	6	7	8
1	VI Tihu Tc	No Pocket'S Name	No	105	500	1	Pt, O
2	III Nalbari Mb	No Pocket'S Name	No	2 000	10,000	3	Nil

Sl No	Class and name of town	Number of latrines			Method of disposal of night soil	No of tap points/public hydrants installed for supply of protected water	Electricity connections (points)			
		water borne	Private service	Community others			Domestic	Road lighting	Others	
1	2	9	10	11	12	13	14	15	16	17
1	VI Tihu TC	30	-	77	- Pt	10	30	30	12	-
2	III Nalbari Mb	-	100	500	- Pt	30	50	50	50	-

In both towns there are slum population but the number is more in Nalbari town. There is no system of sewerage in slum areas of Nalbari town. The slum dwellers have different types of latrines but use of other type of latrines is more in both towns. The method of disposal of night soil in slum

is 'Pt' for both towns. In both towns, there are tap points for supply of protected water in slum area. In slum areas of towns, there are electricity connections and the number connections for different purposes can be seen in the statement for both towns

\*\*\*\*\*

## Appendix to Town Directory

## Towns showing their outgrowths with population

## District : Nalbari

Serial number	Name of the town with location code	Population of core town	Name of outgrowth	Population of outgrowth
1	2	3	4	5
1	Tihu (TC)	4,303	-	-
2	Nalbari (MB)	23,183	-	-

There is no outgrowth in Nalbari District as all the towns with Town Comitee status.

\*\*\*\*\*

---

---

**Part B- PRIMARY CENSUS ABSTRACT**

---

---





## BRIEF NOTE ON PRIMARY CENSUS ABSTRACT

**T**he first census of the third millennium and twenty first century the Census of India, 2001 was the 14<sup>th</sup> continuous and uninterrupted Indian census since 1872. Thus, 2001 Census will provide data on population and its characteristics marking transition from one century and millennium to another.

The gigantic operation of Population Enumeration (considered by many to be the single largest and complex peace time administrative exercise in the world) was made possible due to the door to door universal canvassing of the Household Schedule by about 2 million enumerators and supervisors covering 593 districts, 5,463 sub-districts, 5,161 towns and 638,588 villages. The comprehensive Household Schedule which replaced the individual slip had three parts and two sides A and B. Part I contained the Location Particulars, Part II related to the Individual Particulars and Part III contained questions for Household engaged in Cultivation/Plantation. The part II of the Household Schedule had 39 columns and 23 questions all of which were universally canvassed and no sampling was resorted to during enumeration.

### Data Processing

A quantum leap was made in the technology front while processing the Census 2001 data both for Houselisting and Population Enumeration. The Census schedules for both the phases were scanned through high speed scanners in fifteen data centers across the country and hand-written data from the schedules were converted into digitized form through Intelligent Character Reading (ICR) software for creation of ASCII records for further processing. The designing and formatting of the Household Schedule had to be done very carefully using specialized software so as to ensure uniformity, which was an essential pre-requisite for scanning. The selection of appropriate state-of-art technology in data processing has made it possible to produce all the Houselisting as well as Population Enumeration tables on full count basis for the first time in the history of Census. For Census 2001, about 202 million schedules consisting of about 1,028 million records were scanned and processed within a span of only 10 months starting October, 2002.

### Task Force on Quality Assurance

After the data is processed, it is expedient on the part of the data producing agency to satisfy itself about its quality before putting the same in public domain. This has to be done mainly through the process of internal consistency, comparison with similar data in the past and also through validation with likewise data if available, from external sources. Quite often the local knowledge and perception has to be brought into play to understand both the existing and the new emerging trends of population distribution and characteristics. The other very important aspect of the data quality is to ensure complete coverage of all geographical areas especially for the population enumeration phase where the data is disseminated right up to the village level in the rural areas and the ward level in the urban areas. Thus ensuring the complete coverage and correct geographical linkage of each enumeration block was one of the

major planks of the quality control, specially for small area population statistics.

A very comprehensive check and edit mechanism was put in place to objectively examine the preliminary Census 2001 Population Enumeration results and finally clear them for use. The responsibility of the final clearance of data was with the Task Force on Quality Assurance (TFQA), headed by the Registrar General and Census Commissioner, India. The other members of the TFQA were the Heads and senior officers of the Census Division, Data Processing Division, Map Division, Demography Division and Social Studies Division. The Directors of Census Operations were co-opted as members whenever the TFQA discussed the data for their States/Union territories. The Directors and their senior officers were required to make detailed presentations of data for their own state both in respect to the quality and the coverage and only after the full possible cleared.

There has been a major departure in Census 2001 from the past in respect of the procedure followed for finalization of the Scheduled Castes and the Scheduled Tribes population. In the earlier censuses, the total Scheduled Castes and Scheduled Tribes populations were finalized at the time of the manual compilation of the Primary Census Abstracts (PCA) at the Regional Tabulation Offices which were specially set up for this purpose. The individual Scheduled Castes and the Scheduled Tribes population for each state was finalized much later based on manual coding done by the coders. In 2001 Census, each individual Scheduled Caste and the Scheduled Tribe have been coded directly on the computers by the Data Entry Operators through a process known as Computer Assisted Coding (CAC) and taken up along with the processing of PCA data. The CAC process involves pulling down, from the relevant dictionary of the Scheduled Castes and the Scheduled Tribes, on the computer screen and coding from the dictionary by referring to the image of the specific individual entry in the Household Schedule appearing on the screen. The CAC of the response on Religion wherever required, was also undertaken along with the processing of PCA. This is because the Scheduled Castes status had to be determined in relation to the religion of the individual. Two Special Task Forces, one on Religion and the other on Scheduled Castes/Scheduled Tribes were constituted for scrutiny and appropriate classification of these responses.

The main task of the Special Task Force on Religion was to appropriately merge or group the new responses encountered and code it into the appropriate religious community based on available literature and local knowledge. The Special Task Force on Scheduled Castes and Scheduled Tribes examined the different Scheduled Castes and Scheduled Tribes entries encountered and classified these into appropriate category of the Scheduled Castes or the Scheduled Tribes principally based on the Presidential Notification and the available literature. Thus a very systematic and scientific mechanism was operationalised to firm up the individual religion and the individual Scheduled Castes/Tribes returns. The Scheduled Castes and the Scheduled Tribes population in 2001 Census, is thus being finalized by aggregating

the population data for individual Scheduled Castes and the Scheduled Tribes at appropriate geographical levels.

The entire work relating to the data validation and scrutiny was completed by all the States/Union Territories under the overall supervision and monitoring of the Census Division of the Office of the Registrar General, India with active cooperation and support of the Social Studies Division, Data Processing Division, Data Dissemination Division and Map Division.

**Primary Census Abstract**

The Primary Census Abstract which is yet another important publication of 2001 Census gives basic information on Area, Total Households, Total Population, Scheduled Castes, Scheduled Tribes population, Population in the age group 0-6, Literates, Main workers and Marginal workers classified by the four broad industrial categories, namely, (i) Cultivators, (ii) Agricultural laborers, (iii) Household Industry Workers and (iv) Other workers and also Non-workers. The characteristics of the Total Population includes Scheduled Castes, Scheduled Tribes, Institutional and Houseless population and are presented by sex and rural-urban residence. This data is presented at different levels, namely, India, States/Union territories, Districts and Cities, Urban Agglomerations (Population 1,00,000 and above) in three different tables. In addition, the Appendix of said publication provides Houseless and Institutional Households and their population by residence and sex for 2001 for India, State and Union territory.

Apart from the India and State/Union Territory volumes for Primary Census Abstract, the District Census Handbook

contains District Primary Census Abstract, Appendix to District Primary Census Abstract, Primary Census Abstract for Scheduled Castes, Primary Census Abstract for Scheduled Tribes, Village Primary Census Abstract and Urban Primary Census Abstract of the concerned district in the state.

It was for the first time at the 1981 Census that the Primary Census Abstract (PCA) was brought out for the Scheduled Castes and the Scheduled Tribes separately on the pattern of General Primary Census Abstract. This practice was continued in 1991 also. In the 1961 and 1971 Censuses, such data were made available in Table C-VIII-Social and Cultural table and to some extent in the series 'Special Tables for Scheduled Castes Scheduled Tribes'.

The format of Primary Census Abstract has been restructured slightly in the 2001 Census as compared to that of 1991 Census. The nine-fold industrial classification of main workers given in the Primary Census Abstract of 1991 Census has been discontinued and its place, four-fold industrial classification of both 'main workers' and 'marginal workers' are included. In 1981 census only main workers were presented in to four categories. One of the novel features of the primary census abstract of 1991 census was the presentation of data of the population of age group 0-6 is continued in 2001 Census also. This will help the data users in better analysis and understanding of this literacy data.

**Level of presentation in District Census Handbooks:**

The Primary Census Abstract data in different PCAs are presented at different levels. The level of presentation of Primary Census Abstracts are as under:

Name of the Primary Census Abstract	Level of presentation
1. District Primary Census Abstract	District/CD Block/UA/City/Town
2. Primary Census Abstract for Scheduled Castes	District/CD Block/Town
3. Primary Census Abstract for Scheduled Tribes	District/CD Block/Town
4. Village Primary Census Abstract	CD Block/Village wise
5. Urban Primary Census Abstract	Town/Ward level

The PCA Data for villages was presented CD Block wise for the first time in 1991 Census. This practice is continued in 2001 Census also. The data for each CD Block is presented both for rural and urban areas separately. All the villages within the CD Block constitute the rural portion and the Census Towns and Outgrowths are shown under the urban portion of the CD Block. In case a CD Block is spread over two or more districts, than portion which falls within the district is presented, the data pertaining to remaining portion of the CD Block is presented in the concerned District Census Handbook. The data in the Urban Primary Census Abstract for each town as well as for town with outgrowths in the district are presented. The data for all the wards and the outgrowths of the town(s) are also presented separately below the concerned town(s).

The District Primary Census Abstract is presented in 59 columns. The Primary Census Abstract for Scheduled Castes and Primary Census Abstract for Scheduled Tribes are presented in 52 columns. The Village Primary Census Abstract and Urban Primary Census Abstract are presented in 58 columns.

The concepts and definitions used in the column heading are explained under the sub heading 'Census Concepts' in the Analytical Note. The term 'Total Population' includes the Scheduled Castes, the Scheduled Tribes, the Institutional and the Houseless populations. The explanation regarding area figures presented at

various level in the Primary Census Abstracts are as follows:

**Area Figures**

The area figures supplied by local revenue authorities of the district in respect of tehsils, Police Stations and by the local bodies in respect of towns are given in square kilometers. The area figures of the villages supplied by the Tahsildars in acres have been converted and shown in hectares. The area figures of the CD Block is the total of the village areas coming under each CD Block. The area figures for the district are the same as adopted by the Surveyor General of India to maintain uniformity at the national level. The total area figures of all the tahsils/CD Blocks within the district may not tally with area figures of the district because former represents land use area only. Similarly, the total of all the villages may not tally with the entire rural of Police Station/Tahsil. The difference may be due to the fact that while the area covered by hills, forests and rivers etc, have been accounted in the Tahsils and P.S. level the same may not be covered under the area of the villages. Apart from this it may also differ due to varying methods of computation adopted at different levels.

An appendix to District Primary Census Abstract has also been furnished showing urban enumeration block-wise particulars on Total Population, the Scheduled Castes Population and the Scheduled Tribes Population for each town.

---

---

**DISTRICT PRIMARY CENSUS ABSTRACT (GENERAL)**

---

---

**DISTRICT PRIMARY**

Location code	District/ CD Block/ U A / City/ Town	Total/ Rural/ Urban	Area of Town/ Ward in	Number of households	Total population (including institutional and houseless population)			Population in the age-group 0-6		
					Persons	Males	Females	Persons	Males	Females
					6	7	8	9	10	11
07	Nalbari	Total	2257.0	202,708	1,148,824	592,375	556,449	170,213	86,901	83,312
		Rural	2242.8	197,364	1,121,338	577,985	543,353	167,060	85,251	81,809
		Urban	14.2	5,344	27,486	14,390	13,096	3,153	1,650	1,503
0001	Baska	Total	NA	19,420	103,475	52,377	51,098	15,600	8,083	7,517
		Rural		19,420	103,475	52,377	51,098	15,600	8,083	7,517
		Urban		-	-	-	-	-	-	-
0002	Dham Dhama	Total	NA	14,566	81,071	41,437	39,634	12,762	6,601	6,161
		Rural		14,566	81,071	41,437	39,634	12,762	6,601	6,161
		Urban		-	-	-	-	-	-	-
0003	Tihu-Barama	Total	NA	13,925	79,384	41,073	38,311	11,060	5,739	5,321
		Rural		13,925	79,384	41,073	38,311	11,060	5,739	5,321
		Urban		-	-	-	-	-	-	-
0004	Tihu	Total	NA	9,639	54,402	27,574	26,828	6,124	3,167	2,957
		Rural		9,639	54,402	27,574	26,828	6,124	3,167	2,957
		Urban		-	-	-	-	-	-	-
0005	Madhupur	Total	NA	7,719	45,968	23,802	22,166	6,068	3,102	2,966
		Rural		7,719	45,968	23,802	22,166	6,068	3,102	2,966
		Urban		-	-	-	-	-	-	-
0006	Pachim Nalbari	Total	NA	19,477	112,928	58,399	54,529	13,490	6,975	6,515
		Rural		19,477	112,928	58,399	54,529	13,490	6,975	6,515
		Urban		-	-	-	-	-	-	-
0007	Barkhetri	Total	NA	27,848	163,186	84,724	78,462	31,248	15,858	15,390
		Rural		27,848	163,186	84,724	78,462	31,248	15,858	15,390
		Urban		-	-	-	-	-	-	-
0008	Barbhag	Total	NA	9,888	58,613	30,124	28,489	6,879	3,465	3,414
		Rural		9,888	58,613	30,124	28,489	6,879	3,465	3,414
		Urban		-	-	-	-	-	-	-
0009	Barigog-Banbhag	Total	NA	16,124	94,654	49,467	45,187	13,781	6,927	6,854
		Rural		16,124	94,654	49,467	45,187	13,781	6,927	6,854
		Urban		-	-	-	-	-	-	-
0010	Pub-Nalbari	Total	NA	19,660	112,858	58,371	54,487	14,146	7,180	6,966
		Rural		19,660	112,858	58,371	54,487	14,146	7,180	6,966
		Urban		-	-	-	-	-	-	-
0011	Tamulpur	Total	NA	22,656	126,326	65,240	61,086	20,820	10,547	10,273
		Rural		22,656	126,326	65,240	61,086	20,820	10,547	10,273
		Urban		-	-	-	-	-	-	-
0012	Nagrjulli	Total	NA	16,442	88,473	45,397	43,076	15,082	7,607	7,475
		Rural		16,442	88,473	45,397	43,076	15,082	7,607	7,475
		Urban		-	-	-	-	-	-	-
<b>URBAN</b>										
40701000	Tihu (TC)	Urban	1.4	887	4,303	2,272	2,031	438	229	209
40702000	Nalbari (MB)	Urban	12.8	4,457	23,183	12,118	11,065	2,715	1,421	1,294

**CENSUS ABSTRACT**

Scheduled Castes population			Scheduled Tribes population			Literates			Total/	District/ CD
Persons	Males	Females	Persons	Males	Females	Persons	Males	Females	Rural/	Block/ U A /
12	13	14	15	16	17	18	19	20	Urban	City/ Town
									3	2
86,236	44,254	41,982	202,577	102,256	100,321	657,925	387,002	270,923	Total	Nalbari
82,586	42,394	40,192	202,379	102,155	100,224	636,823	375,392	261,431	Rural	
3,650	1,860	1,790	198	101	97	21,102	11,610	9,492	Urban	
4,022	2,039	1,983	45,038	22,655	22,383	55,102	32,333	22,769	Total	Baska
4,022	2,039	1,983	45,038	22,655	22,383	55,102	32,333	22,769	Rural	
-	-	-	-	-	-	-	-	-	Urban	
4,579	2,357	2,222	38,488	19,433	19,055	42,351	25,438	16,913	Total	Dham Dhama
4,579	2,357	2,222	38,488	19,433	19,055	42,351	25,438	16,913	Rural	
-	-	-	-	-	-	-	-	-	Urban	
5,912	3,043	2,869	30,358	15,468	14,890	49,421	28,904	20,517	Total	Tihu-Barama
5,912	3,043	2,869	30,358	15,468	14,890	49,421	28,904	20,517	Rural	
-	-	-	-	-	-	-	-	-	Urban	
10,586	5,354	5,232	3,576	1,823	1,753	40,534	22,350	18,184	Total	Tihu
10,586	5,354	5,232	3,576	1,823	1,753	40,534	22,350	18,184	Rural	
-	-	-	-	-	-	-	-	-	Urban	
834	402	432	2,640	1,301	1,339	30,728	17,811	12,917	Total	Madhupur
834	402	432	2,640	1,301	1,339	30,728	17,811	12,917	Rural	
-	-	-	-	-	-	-	-	-	Urban	
11,886	6,134	5,752	449	245	204	78,689	44,652	34,037	Total	Pachim Nalbari
11,886	6,134	5,752	449	245	204	78,689	44,652	34,037	Rural	
-	-	-	-	-	-	-	-	-	Urban	
6,745	3,474	3,271	4,896	2,448	2,448	64,962	40,346	24,616	Total	Barkhetri
6,745	3,474	3,271	4,896	2,448	2,448	64,962	40,346	24,616	Rural	
-	-	-	-	-	-	-	-	-	Urban	
4,039	2,096	1,943	182	94	88	42,777	24,127	18,650	Total	Barbhag
4,039	2,096	1,943	182	94	88	42,777	24,127	18,650	Rural	
-	-	-	-	-	-	-	-	-	Urban	
2,267	1,170	1,097	9,135	4,606	4,529	58,332	34,694	23,638	Total	Baritog-Banbha
2,267	1,170	1,097	9,135	4,606	4,529	58,332	34,694	23,638	Rural	
-	-	-	-	-	-	-	-	-	Urban	
5,898	3,009	2,889	1,692	838	854	79,935	45,628	34,307	Total	Pub-Nalbari
5,898	3,009	2,889	1,692	838	854	79,935	45,628	34,307	Rural	
-	-	-	-	-	-	-	-	-	Urban	
6,961	3,625	3,336	46,290	23,279	23,011	56,928	35,617	21,311	Total	Tamulpur
6,961	3,625	3,336	46,290	23,279	23,011	56,928	35,617	21,311	Rural	
-	-	-	-	-	-	-	-	-	Urban	
18,857	9,691	9,166	19,635	9,965	9,670	37,064	23,492	13,572	Total	Nagrijullı
18,857	9,691	9,166	19,635	9,965	9,670	37,064	23,492	13,572	Rural	
-	-	-	-	-	-	-	-	-	Urban	
										<b>URBAN</b>
863	432	431	60	27	33	3,330	1,832	1,498	Urban	Tihu (TC)
2,787	1,428	1,359	138	74	64	17,772	9,778	7,994	Urban	Nalbari (MB)

**DISTRICT PRIMARY**

Location code	District/ CD Block/ U A / City/ Town	Total/ Rural/ Urban	Illiterates			Total workers			Main workers		
			Persons	Males	Females	Persons	Males	Females	Persons	Males	Females
			21	22	23	24	25	26	27	28	29
07	Nalbari	Total	490,899	205,373	285,526	383,932	284,733	99,199	291,665	245,757	45,908
		Rural	484,515	202,593	281,922	375,573	277,568	98,005	283,541	238,743	44,798
		Urban	6,384	2,780	3,604	8,359	7,165	1,194	8,124	7,014	1,110
0001	Baska	Total	48,373	20,044	28,329	43,724	27,355	16,369	31,116	22,902	8,214
		Rural	48,373	20,044	28,329	43,724	27,355	16,369	31,116	22,902	8,214
		Urban	-	-	-	-	-	-	-	-	-
0002	Dham Dham	Total	38,720	15,999	22,721	33,572	21,167	12,405	23,512	17,981	5,531
		Rural	38,720	15,999	22,721	33,572	21,167	12,405	23,512	17,981	5,531
		Urban	-	-	-	-	-	-	-	-	-
0003	Tihu-Barama	Total	29,963	12,169	17,794	26,248	19,543	6,705	19,647	16,631	3,016
		Rural	29,963	12,169	17,794	26,248	19,543	6,705	19,647	16,631	3,016
		Urban	-	-	-	-	-	-	-	-	-
0004	Tihu	Total	13,868	5,224	8,644	15,152	12,559	2,593	12,250	11,048	1,202
		Rural	13,868	5,224	8,644	15,152	12,559	2,593	12,250	11,048	1,202
		Urban	-	-	-	-	-	-	-	-	-
0005	Madhupur	Total	15,240	5,991	9,249	15,148	10,862	4,286	11,587	9,372	2,215
		Rural	15,240	5,991	9,249	15,148	10,862	4,286	11,587	9,372	2,215
		Urban	-	-	-	-	-	-	-	-	-
0006	Pachim Nalbari	Total	34,239	13,747	20,492	31,710	25,784	5,926	25,249	22,854	2,395
		Rural	34,239	13,747	20,492	31,710	25,784	5,926	25,249	22,854	2,395
		Urban	-	-	-	-	-	-	-	-	-
0007	Barkhetri	Total	98,224	44,378	53,846	53,831	39,559	14,272	40,843	34,030	6,813
		Rural	98,224	44,378	53,846	53,831	39,559	14,272	40,843	34,030	6,813
		Urban	-	-	-	-	-	-	-	-	-
0008	Barbhag	Total	15,836	5,997	9,839	17,185	13,698	3,487	12,861	11,420	1,441
		Rural	15,836	5,997	9,839	17,185	13,698	3,487	12,861	11,420	1,441
		Urban	-	-	-	-	-	-	-	-	-
0009	Barigog-Banbhag	Total	36,322	14,773	21,549	27,174	23,718	3,456	22,530	21,085	1,445
		Rural	36,322	14,773	21,549	27,174	23,718	3,456	22,530	21,085	1,445
		Urban	-	-	-	-	-	-	-	-	-
0010	Pub-Nalbari	Total	32,923	12,743	20,180	31,468	26,642	4,826	26,400	23,702	2,698
		Rural	32,923	12,743	20,180	31,468	26,642	4,826	26,400	23,702	2,698
		Urban	-	-	-	-	-	-	-	-	-
0011	Tamulpur	Total	69,398	29,623	39,775	47,385	33,285	14,100	32,545	27,562	4,983
		Rural	69,398	29,623	39,775	47,385	33,285	14,100	32,545	27,562	4,983
		Urban	-	-	-	-	-	-	-	-	-
0012	Nagriulli	Total	51,409	21,905	29,504	32,976	23,396	9,580	25,001	20,156	4,845
		Rural	51,409	21,905	29,504	32,976	23,396	9,580	25,001	20,156	4,845
		Urban	-	-	-	-	-	-	-	-	-
<b>URBAN</b>											
40701000	Tihu (TC)	Urban	973	440	533	1,357	1,154	203	1,319	1,125	194
40702000	Nalbari (MB)	Urban	5,411	2,340	3,071	7,002	6,011	991	6,805	5,889	916

**CENSUS ABSTRACT**

Industrial category of main workers												Total/ Rural/ Urban	District/ CD Block/ U A / City/ Town
Cultivators			Agricultural labourers			Household industry			Other workers				
Persons	Males	Females	Persons	Males	Females	Persons	Males	Females	Persons	Males	Females	3	2
30	31	32	33	34	35	36	37	38	39	40	41		
116,903	100,013	16,890	25,226	20,793	4,433	11,765	5,427	6,338	137,771	119,524	18,247	Total	Nalbari
116,870	99,992	16,878	25,218	20,785	4,433	11,648	5,351	6,297	129,805	112,615	17,190	Rural	
33	21	12	8	8	-	117	76	41	7,966	6,909	1,057	Urban	
17,002	12,846	4,156	3,892	2,629	1,263	932	357	575	9,290	7,070	2,220	Total	Baska
17,002	12,846	4,156	3,892	2,629	1,263	932	357	575	9,290	7,070	2,220	Rural	
-	-	-	-	-	-	-	-	-	-	-	-	Urban	
13,646	10,267	3,379	3,056	2,350	706	686	349	337	6,124	5,015	1,109	Total	Dham Dhama
13,646	10,267	3,379	3,056	2,350	706	686	349	337	6,124	5,015	1,109	Rural	
-	-	-	-	-	-	-	-	-	-	-	-	Urban	
8,068	7,015	1,053	1,699	1,433	266	426	236	190	9,454	7,947	1,507	Total	Tihu-Barama
8,068	7,015	1,053	1,699	1,433	266	426	236	190	9,454	7,947	1,507	Rural	
-	-	-	-	-	-	-	-	-	-	-	-	Urban	
3,950	3,739	211	477	376	101	536	275	261	7,287	6,658	629	Total	Tihu
3,950	3,739	211	477	376	101	536	275	261	7,287	6,658	629	Rural	
-	-	-	-	-	-	-	-	-	-	-	-	Urban	
3,988	3,212	776	469	385	84	698	273	425	6,432	5,502	930	Total	Madhupur
3,988	3,212	776	469	385	84	698	273	425	6,432	5,502	930	Rural	
-	-	-	-	-	-	-	-	-	-	-	-	Urban	
5,252	4,976	276	1,438	1,340	98	1,166	595	571	17,393	15,943	1,450	Total	Pachim Nalbari
5,252	4,976	276	1,438	1,340	98	1,166	595	571	17,393	15,943	1,450	Rural	
-	-	-	-	-	-	-	-	-	-	-	-	Urban	
20,768	18,385	2,383	4,264	3,789	475	2,179	619	1,560	13,632	11,237	2,395	Total	Barkhetri
20,768	18,385	2,383	4,264	3,789	475	2,179	619	1,560	13,632	11,237	2,395	Rural	
-	-	-	-	-	-	-	-	-	-	-	-	Urban	
2,180	2,089	91	521	476	45	953	307	646	9,207	8,548	659	Total	Barbhag
2,180	2,089	91	521	476	45	953	307	646	9,207	8,548	659	Rural	
-	-	-	-	-	-	-	-	-	-	-	-	Urban	
8,230	7,796	434	2,234	2,080	154	575	337	238	11,491	10,872	619	Total	Barigog-Banbhag
8,230	7,796	434	2,234	2,080	154	575	337	238	11,491	10,872	619	Rural	
-	-	-	-	-	-	-	-	-	-	-	-	Urban	
4,515	4,164	351	1,194	1,085	109	1,432	886	546	19,259	17,567	1,692	Total	Pub-Nalbari
4,515	4,164	351	1,194	1,085	109	1,432	886	546	19,259	17,567	1,692	Rural	
-	-	-	-	-	-	-	-	-	-	-	-	Urban	
15,536	13,613	1,923	3,118	2,576	542	1,322	763	559	12,569	10,610	1,959	Total	Tamulpur
15,536	13,613	1,923	3,118	2,576	542	1,322	763	559	12,569	10,610	1,959	Rural	
-	-	-	-	-	-	-	-	-	-	-	-	Urban	
13,735	11,890	1,845	2,856	2,266	590	743	354	389	7,667	5,646	2,021	Total	Nagrijulli
13,735	11,890	1,845	2,856	2,266	590	743	354	389	7,667	5,646	2,021	Rural	
-	-	-	-	-	-	-	-	-	-	-	-	Urban	
1	1	-	-	-	-	-	-	-	1,318	1,124	194	Urban	Tihu (TC)
32	20	12	8	8	-	117	76	41	6,648	5,785	863	Urban	Nalbari (MB)

**DISTRICT PRIMARY**

Location code	District/ CD Block/ U A / City/ Town	Total/ Rural/ Urban	Marginal workers						Industrial category of m		
			Persons			Cultivators			Agricultural labourers		
			42	43	44	45	46	47	48	49	50
<b>07</b>	<b>Nalbari</b>	<b>Total</b>	<b>92,267</b>	<b>38,976</b>	<b>53,291</b>	<b>29,343</b>	<b>10,853</b>	<b>18,490</b>	<b>28,555</b>	<b>13,380</b>	<b>15,175</b>
		<b>Rural</b>	<b>92,032</b>	<b>38,825</b>	<b>53,207</b>	<b>29,341</b>	<b>10,851</b>	<b>18,490</b>	<b>28,553</b>	<b>13,378</b>	<b>15,175</b>
		<b>Urban</b>	<b>235</b>	<b>151</b>	<b>84</b>	<b>2</b>	<b>2</b>	<b>-</b>	<b>2</b>	<b>2</b>	<b>-</b>
0001	Baska	Total	12,608	4,453	8,155	4,774	1,352	3,422	4,855	1,825	3,030
		Rural	12,608	4,453	8,155	4,774	1,352	3,422	4,855	1,825	3,030
		Urban	-	-	-	-	-	-	-	-	-
0002	Dham Dhama	Total	10,060	3,186	6,874	4,045	1,181	2,864	3,586	1,208	2,378
		Rural	10,060	3,186	6,874	4,045	1,181	2,864	3,586	1,208	2,378
		Urban	-	-	-	-	-	-	-	-	-
0003	Tihu-Barama	Total	6,601	2,912	3,689	2,324	843	1,481	2,105	1,075	1,030
		Rural	6,601	2,912	3,689	2,324	843	1,481	2,105	1,075	1,030
		Urban	-	-	-	-	-	-	-	-	-
0004	Tihu	Total	2,902	1,511	1,391	640	284	356	1,003	481	522
		Rural	2,902	1,511	1,391	640	284	356	1,003	481	522
		Urban	-	-	-	-	-	-	-	-	-
0005	Madhupur	Total	3,561	1,490	2,071	1,385	529	856	525	285	240
		Rural	3,561	1,490	2,071	1,385	529	856	525	285	240
		Urban	-	-	-	-	-	-	-	-	-
0006	Pachim Nalbari	Total	6,461	2,930	3,531	942	488	454	935	659	276
		Rural	6,461	2,930	3,531	942	488	454	935	659	276
		Urban	-	-	-	-	-	-	-	-	-
0007	Barkhetri	Total	12,988	5,529	7,459	4,311	1,803	2,508	4,081	1,934	2,147
		Rural	12,988	5,529	7,459	4,311	1,803	2,508	4,081	1,934	2,147
		Urban	-	-	-	-	-	-	-	-	-
0008	Barbhag	Total	4,324	2,278	2,046	528	448	80	453	338	115
		Rural	4,324	2,278	2,046	528	448	80	453	338	115
		Urban	-	-	-	-	-	-	-	-	-
0009	Barigog-Banbhag	Total	4,644	2,633	2,011	1,112	466	646	1,679	1,237	442
		Rural	4,644	2,633	2,011	1,112	466	646	1,679	1,237	442
		Urban	-	-	-	-	-	-	-	-	-
0010	Pub-Nalbari	Total	5,068	2,940	2,128	850	478	372	1,089	816	273
		Rural	5,068	2,940	2,128	850	478	372	1,089	816	273
		Urban	-	-	-	-	-	-	-	-	-
0011	Tamulpur	Total	14,840	5,723	9,117	5,977	2,189	3,788	5,293	2,044	3,249
		Rural	14,840	5,723	9,117	5,977	2,189	3,788	5,293	2,044	3,249
		Urban	-	-	-	-	-	-	-	-	-
0012	Nagrjulli	Total	7,975	3,240	4,735	2,453	790	1,663	2,949	1,476	1,473
		Rural	7,975	3,240	4,735	2,453	790	1,663	2,949	1,476	1,473
		Urban	-	-	-	-	-	-	-	-	-
<b>URBAN</b>											
40701000	Tihu (TC)	Urban	38	29	9	-	-	-	-	-	-
40702000	Nalbari (MB)	Urban	197	122	75	2	2	-	2	2	-



**CENSUS ABSTRACT**

Marginal workers									Total/ Rural/ Urban	District/ CD Block/ U A / City/ Town	Location code
Household industry			Other workers			Non-workers					
Persons	Males	Females	Persons	Males	Females	Persons	Males	Females			
51	52	53	54	55	56	57	58	59	3	2	1
10,370	1,396	8,974	23,999	13,347	10,652	764,892	307,642	457,250	Total	Nalbari	07
10,347	1,389	8,958	23,791	13,207	10,584	745,765	300,417	445,348	Rural		
23	7	16	208	140	68	19,127	7,225	11,902	Urban		
703	92	611	2,276	1,184	1,092	59,751	25,022	34,729	Total	Baska	0001
703	92	611	2,276	1,184	1,092	59,751	25,022	34,729	Rural		
-	-	-	-	-	-	-	-	-	Urban		
931	124	807	1,498	673	825	47,499	20,270	27,229	Total	Dham Dhama	0002
931	124	807	1,498	673	825	47,499	20,270	27,229	Rural		
-	-	-	-	-	-	-	-	-	Urban		
275	62	213	1,897	932	965	53,136	21,530	31,606	Total	Tihu-Barama	0003
275	62	213	1,897	932	965	53,136	21,530	31,606	Rural		
-	-	-	-	-	-	-	-	-	Urban		
406	93	313	853	653	200	39,250	15,015	24,235	Total	Tihu	0004
406	93	313	853	653	200	39,250	15,015	24,235	Rural		
-	-	-	-	-	-	-	-	-	Urban		
312	74	238	1,339	602	737	30,820	12,940	17,880	Total	Madhupur	0005
312	74	238	1,339	602	737	30,820	12,940	17,880	Rural		
-	-	-	-	-	-	-	-	-	Urban		
2,070	188	1,882	2,514	1,595	919	81,218	32,615	48,603	Total	Pachim Nalbari	0006
2,070	188	1,882	2,514	1,595	919	81,218	32,615	48,603	Rural		
-	-	-	-	-	-	-	-	-	Urban		
1,698	128	1,570	2,898	1,664	1,234	109,355	45,165	64,190	Total	Barkhetri	0007
1,698	128	1,570	2,898	1,664	1,234	109,355	45,165	64,190	Rural		
-	-	-	-	-	-	-	-	-	Urban		
951	103	848	2,392	1,389	1,003	41,428	16,426	25,002	Total	Barbhag	0008
951	103	848	2,392	1,389	1,003	41,428	16,426	25,002	Rural		
-	-	-	-	-	-	-	-	-	Urban		
638	90	548	1,215	840	375	67,480	25,749	41,731	Total	Barigog-Banbhag	0009
638	90	548	1,215	840	375	67,480	25,749	41,731	Rural		
-	-	-	-	-	-	-	-	-	Urban		
983	177	806	2,146	1,469	677	81,390	31,729	49,661	Total	Pub-Nalbari	0010
983	177	806	2,146	1,469	677	81,390	31,729	49,661	Rural		
-	-	-	-	-	-	-	-	-	Urban		
899	143	756	2,671	1,347	1,324	78,941	31,955	46,986	Total	Tamulpur	0011
899	143	756	2,671	1,347	1,324	78,941	31,955	46,986	Rural		
-	-	-	-	-	-	-	-	-	Urban		
481	115	366	2,092	859	1,233	55,497	22,001	33,496	Total	Nagrijuilli	0012
481	115	366	2,092	859	1,233	55,497	22,001	33,496	Rural		
-	-	-	-	-	-	-	-	-	Urban		
-	-	-	38	29	9	2,946	1,118	1,828	Urban	URBAN Tihu (TC)	40701000
23	7	16	170	111	59	16,181	6,107	10,074	Urban	Nalbari (MB)	40702000



---

---

**Appendix to District Primary Census Abstract**

---

---



## PRIMARY CENSUS ABSTRACT

**APPENDIX TO DISTRICT PRIMARY CENSUS ABSTRACT**  
**TOTAL, SCHEDULED CASTES AND SCHEDULED TRIBES POPULATION - URBAN BLOCK WISE**

Location Code	Name of town	Name of ward	Boundaries of urban block / EB number	Total population	Scheduled Castes population	Scheduled Tribes population
1	2	3	4	5	6	7
40701000	TIHU (TC)	WARD NO. 1	EB NO. 1	696	95	4
40701000	TIHU (TC)	WARD NO. 2	EB NO. 2	730	58	18
40701000	TIHU (TC)	WARD NO. 2	EB NO. 3	426	19	3
40701000	TIHU (TC)	WARD NO. 3	EB NO. 4	560	104	4
40701000	TIHU (TC)	WARD NO. 3	EB NO. 5	775	454	16
40701000	TIHU (TC)	WARD NO. 4	EB NO. 6	686	133	15
40701000	TIHU (TC)	WARD NO. 4	EB NO. 7	430	-	-
40702000	NALBARI (MB)	WARD NO. 1	EB NO. 1	766	16	-
40702000	NALBARI (MB)	WARD NO. 1	EB NO. 2	694	26	-
40702000	NALBARI (MB)	WARD NO. 2	EB NO. 3	565	5	-
40702000	NALBARI (MB)	WARD NO. 2	EB NO. 4	1,273	88	8
40702000	NALBARI (MB)	WARD NO. 2	EB NO. 5	623	111	4
40702000	NALBARI (MB)	WARD NO. 2	EB NO. 6	549	58	5
40702000	NALBARI (MB)	WARD NO. 3	EB NO. 7	767	8	5
40702000	NALBARI (MB)	WARD NO. 3	EB NO. 8	699	14	-
40702000	NALBARI (MB)	WARD NO. 4	EB NO. 9	421	5	4
40702000	NALBARI (MB)	WARD NO. 4	EB NO. 10	685	-	2
40702000	NALBARI (MB)	WARD NO. 4	EB NO. 11	656	4	-
40702000	NALBARI (MB)	WARD NO. 5	EB NO. 12	665	50	13
40702000	NALBARI (MB)	WARD NO. 5	EB NO. 13	656	8	-
40702000	NALBARI (MB)	WARD NO. 5	EB NO. 14	719	-	2
40702000	NALBARI (MB)	WARD NO. 6	EB NO. 15	164	11	5
40702000	NALBARI (MB)	WARD NO. 6	EB NO. 16	435	-	-
40702000	NALBARI (MB)	WARD NO. 7	EB NO. 17	747	15	5
40702000	NALBARI (MB)	WARD NO. 7	EB NO. 18	494	4	4
40702000	NALBARI (MB)	WARD NO. 7	EB NO. 19	524	-	3
40702000	NALBARI (MB)	WARD NO. 7	EB NO. 20	700	-	-
40702000	NALBARI (MB)	WARD NO. 8	EB NO. 21	541	131	-
40702000	NALBARI (MB)	WARD NO. 8	EB NO. 22	740	-	3
40702000	NALBARI (MB)	WARD NO. 9	EB NO. 23	637	268	2
40702000	NALBARI (MB)	WARD NO. 9	EB NO. 24	570	418	4
40702000	NALBARI (MB)	WARD NO. 9	EB NO. 25	582	436	-
40702000	NALBARI (MB)	WARD NO. 9	EB NO. 26	551	439	-
40702000	NALBARI (MB)	WARD NO. 9	EB NO. 27	377	109	5
40702000	NALBARI (MB)	WARD NO. 10	EB NO. 28	812	346	26
40702000	NALBARI (MB)	WARD NO. 10	EB NO. 29	568	76	-
40702000	NALBARI (MB)	WARD NO. 10	EB NO. 30	597	70	18
40702000	NALBARI (MB)	WARD NO. 11	EB NO. 31	631	-	-
40702000	NALBARI (MB)	WARD NO. 11	EB NO. 32	734	12	3
40702000	NALBARI (MB)	WARD NO. 11	EB NO. 33	433	5	3
40702000	NALBARI (MB)	WARD NO. 11	EB NO. 34	563	34	9
40702000	NALBARI (MB)	WARD NO. 11	EB NO. 35	705	20	5
40702000	NALBARI (MB)	WARD NO. 12	EB NO. 36	808	-	-
40702000	NALBARI (MB)	WARD NO. 12	EB NO. 37	532	-	-



---

---

## **Primary Census Abstract for Scheduled Castes**

---

---

**PRIMARY CENSUS ABSTRACT**

Location code number	District/ CD Block/ Town	Total/ Rural/ Urban	Number of households with at least one Scheduled Caste member	Total population (including institutional and houseless population)			Population in the age-group 0-6		
				Persons	Males	Females	Persons	Males	Females
1	2	3	4	5	6	7	8	9	10
07	Nalbari	<b>Total</b>	16,474	86,236	44,254	41,982	12,939	6,544	6,395
		<b>Rural</b>	15,736	82,586	42,394	40,192	12,517	6,325	6,192
		<b>Urban</b>	738	3,650	1,860	1,790	422	219	203
0001	Baska	Total	788	4,022	2,039	1,983	571	294	277
		Rural	788	4,022	2,039	1,983	571	294	277
		Urban	-	-	-	-	-	-	-
0002	Dham Dhama	Total	860	4,579	2,357	2,222	632	330	302
		Rural	860	4,579	2,357	2,222	632	330	302
		Urban	-	-	-	-	-	-	-
0003	Tihu-Barama	Total	1,092	5,912	3,043	2,869	777	387	390
		Rural	1,092	5,912	3,043	2,869	777	387	390
		Urban	-	-	-	-	-	-	-
0004	Tihu	Total	1,951	10,586	5,354	5,232	1,214	621	593
		Rural	1,951	10,586	5,354	5,232	1,214	621	593
		Urban	-	-	-	-	-	-	-
0005	Madhupur	Total	148	834	402	432	115	51	64
		Rural	148	834	402	432	115	51	64
		Urban	-	-	-	-	-	-	-
0006	Pachim Nalbari	Total	2,266	11,886	6,134	5,752	1,758	883	875
		Rural	2,266	11,886	6,134	5,752	1,758	883	875
		Urban	-	-	-	-	-	-	-
0007	Barkhetri	Total	1,264	6,745	3,474	3,271	1,068	534	534
		Rural	1,264	6,745	3,474	3,271	1,068	534	534
		Urban	-	-	-	-	-	-	-
0008	Barbhag	Total	741	4,039	2,096	1,943	616	302	314
		Rural	741	4,039	2,096	1,943	616	302	314
		Urban	-	-	-	-	-	-	-
0009	Barigog-Banbhag	Total	428	2,267	1,170	1,097	369	185	184
		Rural	428	2,267	1,170	1,097	369	185	184
		Urban	-	-	-	-	-	-	-
0010	Pub-Nalbari	Total	1,137	5,898	3,009	2,889	714	351	363
		Rural	1,137	5,898	3,009	2,889	714	351	363
		Urban	-	-	-	-	-	-	-
0011	Tamulpur	Total	1,322	6,961	3,625	3,336	1,248	654	594
		Rural	1,322	6,961	3,625	3,336	1,248	654	594
		Urban	-	-	-	-	-	-	-
0012	Nagrijuilli	Total	3,739	18,857	9,691	9,166	3,435	1,733	1,702
		Rural	3,739	18,857	9,691	9,166	3,435	1,733	1,702
		Urban	-	-	-	-	-	-	-
<b>URBAN</b>									
40701000	Tihu (TC)	Urban	176	863	432	431	88	46	42
40702000	Nalbari (MB)	Urban	562	2,787	1,428	1,359	334	173	161



**FOR SCHEDULED CASTES**

Literates			Illiterates			Total workers			Total/ Rural/ Urban	District/ CD Block/ Town
Persons	Males	Females	Persons	Males	Females	Persons	Males	Females		
11	12	13	14	15	16	17	18	19	3	2
45,610	27,583	18,027	40,626	16,671	23,955	27,465	21,465	6,000	Total	Nalbari
43,243	26,226	17,017	39,343	16,168	23,175	26,445	20,584	5,861	Rural	
2,367	1,357	1,010	1,283	503	780	1,020	881	139	Urban	
2,411	1,382	1,029	1,611	657	954	1,433	1,076	357	Total	Baska
2,411	1,382	1,029	1,611	657	954	1,433	1,076	357	Rural	
-	-	-	-	-	-	-	-	-	Urban	
2,723	1,623	1,100	1,856	734	1,122	1,687	1,188	499	Total	Dham Dhama
2,723	1,623	1,100	1,856	734	1,122	1,687	1,188	499	Rural	
-	-	-	-	-	-	-	-	-	Urban	
3,892	2,251	1,641	2,020	792	1,228	2,011	1,451	560	Total	Tihu-Barama
3,892	2,251	1,641	2,020	792	1,228	2,011	1,451	560	Rural	
-	-	-	-	-	-	-	-	-	Urban	
7,759	4,312	3,447	2,827	1,042	1,785	2,911	2,407	504	Total	Tihu
7,759	4,312	3,447	2,827	1,042	1,785	2,911	2,407	504	Rural	
-	-	-	-	-	-	-	-	-	Urban	
521	297	224	313	105	208	239	183	56	Total	Madhupur
521	297	224	313	105	208	239	183	56	Rural	
-	-	-	-	-	-	-	-	-	Urban	
5,512	3,471	2,041	6,374	2,663	3,711	3,310	2,772	538	Total	Pachim Nalbari
5,512	3,471	2,041	6,374	2,663	3,711	3,310	2,772	538	Rural	
-	-	-	-	-	-	-	-	-	Urban	
3,048	1,956	1,092	3,697	1,518	2,179	2,425	1,655	770	Total	Barkhetri
3,048	1,956	1,092	3,697	1,518	2,179	2,425	1,655	770	Rural	
-	-	-	-	-	-	-	-	-	Urban	
2,243	1,386	857	1,796	710	1,086	1,227	982	245	Total	Barbhag
2,243	1,386	857	1,796	710	1,086	1,227	982	245	Rural	
-	-	-	-	-	-	-	-	-	Urban	
1,209	733	476	1,058	437	621	625	585	40	Total	Barigog-Banbhag
1,209	733	476	1,058	437	621	625	585	40	Rural	
-	-	-	-	-	-	-	-	-	Urban	
3,999	2,296	1,703	1,899	713	1,186	1,586	1,362	224	Total	Pub-Nalbari
3,999	2,296	1,703	1,899	713	1,186	1,586	1,362	224	Rural	
-	-	-	-	-	-	-	-	-	Urban	
2,699	1,746	953	4,262	1,879	2,383	2,279	1,805	474	Total	Tamulpur
2,699	1,746	953	4,262	1,879	2,383	2,279	1,805	474	Rural	
-	-	-	-	-	-	-	-	-	Urban	
7,227	4,773	2,454	11,630	4,918	6,712	6,712	5,118	1,594	Total	Nagrijuilli
7,227	4,773	2,454	11,630	4,918	6,712	6,712	5,118	1,594	Rural	
-	-	-	-	-	-	-	-	-	Urban	
595	331	264	268	101	167	235	194	41	Urban	<b>URBAN</b> Tihu (TC)
1,772	1,026	746	1,015	402	613	785	687	98	Urban	Nalbari (MB)

**PRIMARY CENSUS ABSTRACT**

Location code number	District/ CD Block/ Town	Total/ Rural/ Urban	Industrial category								
			Main workers			Cultivators			Agricultural labourers		
			Persons	Males	Females	Persons	Males	Females	Persons	Males	Females
1	2	3	20	21	22	23	24	25	26	27	28
07	Nalbari	Total	21,185	18,443	2,742	6,555	5,886	669	2,261	1,917	344
		Rural	20,185	17,574	2,611	6,551	5,883	668	2,261	1,917	344
		Urban	1,000	869	131	4	3	1	-	-	-
0001	Baska	Total	979	833	146	455	392	63	164	124	40
		Rural	979	833	146	455	392	63	164	124	40
		Urban	-	-	-	-	-	-	-	-	-
0002	Dham Dhama	Total	1,290	1,044	246	423	339	84	208	176	32
		Rural	1,290	1,044	246	423	339	84	208	176	32
		Urban	-	-	-	-	-	-	-	-	-
0003	Tihu-Barama	Total	1,533	1,232	301	474	403	71	114	95	19
		Rural	1,533	1,232	301	474	403	71	114	95	19
		Urban	-	-	-	-	-	-	-	-	-
0004	Tihu	Total	2,270	2,051	219	652	605	47	127	98	29
		Rural	2,270	2,051	219	652	605	47	127	98	29
		Urban	-	-	-	-	-	-	-	-	-
0005	Madhupur	Total	189	158	31	25	24	1	6	6	-
		Rural	189	158	31	25	24	1	6	6	-
		Urban	-	-	-	-	-	-	-	-	-
0006	Pachim Nalbari	Total	2,791	2,580	211	285	266	19	158	150	8
		Rural	2,791	2,580	211	285	266	19	158	150	8
		Urban	-	-	-	-	-	-	-	-	-
0007	Barkhetri	Total	1,780	1,369	411	305	241	64	276	205	71
		Rural	1,780	1,369	411	305	241	64	276	205	71
		Urban	-	-	-	-	-	-	-	-	-
0008	Barbhag	Total	802	750	52	109	103	6	25	22	3
		Rural	802	750	52	109	103	6	25	22	3
		Urban	-	-	-	-	-	-	-	-	-
0009	Barigog-Banbhag	Total	561	532	29	286	277	9	84	76	8
		Rural	561	532	29	286	277	9	84	76	8
		Urban	-	-	-	-	-	-	-	-	-
0010	Pub-Nalbari	Total	1,231	1,143	88	210	192	18	66	64	2
		Rural	1,231	1,143	88	210	192	18	66	64	2
		Urban	-	-	-	-	-	-	-	-	-
0011	Tamulpur	Total	1,684	1,518	166	681	640	41	212	194	18
		Rural	1,684	1,518	166	681	640	41	212	194	18
		Urban	-	-	-	-	-	-	-	-	-
0012	Nagrijuilli	Total	5,075	4,364	711	2,646	2,401	245	821	707	114
		Rural	5,075	4,364	711	2,646	2,401	245	821	707	114
		Urban	-	-	-	-	-	-	-	-	-
<b>URBAN</b>											
40701000	Tihu (TC)	Urban	234	193	41	-	-	-	-	-	-
40702000	Nalbari (MB)	Urban	766	676	90	4	3	1	-	-	-

**FOR SCHEDULED CASTES**

of main workers									Total/	District/	CD Block/	Town
Household industry workers			Other workers			Marginal workers			Rural/	Urban		
Persons	Males	Females	Persons	Males	Females	Persons	Males	Females				
29	30	31	32	33	34	35	36	37	3		2	
1,045	652	393	11,324	9,988	1,336	6,280	3,022	3,258	Total			Nalbari
1,040	649	391	10,333	9,125	1,208	6,260	3,010	3,250	Total			Rural
5	3	2	991	863	128	20	12	8	Total			Urban
19	9	10	341	308	33	454	243	211	Total			Baska
19	9	10	341	308	33	454	243	211	Rural			
-	-	-	-	-	-	-	-	-	Urban			
112	67	45	547	462	85	397	144	253	Total			Dham Dhama
112	67	45	547	462	85	397	144	253	Rural			
-	-	-	-	-	-	-	-	-	Urban			
44	22	22	901	712	189	478	219	259	Total			Tihu-Barama
44	22	22	901	712	189	478	219	259	Rural			
-	-	-	-	-	-	-	-	-	Urban			
58	38	20	1,433	1,310	123	641	356	285	Total			Tihu
58	38	20	1,433	1,310	123	641	356	285	Rural			
-	-	-	-	-	-	-	-	-	Urban			
31	20	11	127	108	19	50	25	25	Total			Madhupur
31	20	11	127	108	19	50	25	25	Rural			
-	-	-	-	-	-	-	-	-	Urban			
127	90	37	2,221	2,074	147	519	192	327	Total			Pachim Nalbari
127	90	37	2,221	2,074	147	519	192	327	Rural			
-	-	-	-	-	-	-	-	-	Urban			
171	57	114	1,028	866	162	645	286	359	Total			Barkhetri
171	57	114	1,028	866	162	645	286	359	Rural			
-	-	-	-	-	-	-	-	-	Urban			
38	16	22	630	609	21	425	232	193	Total			Barbhag
38	16	22	630	609	21	425	232	193	Rural			
-	-	-	-	-	-	-	-	-	Urban			
28	23	5	163	156	7	64	53	11	Total			Barigog-Banbhag
28	23	5	163	156	7	64	53	11	Rural			
-	-	-	-	-	-	-	-	-	Urban			
93	78	15	862	809	53	355	219	136	Total			Pub-Nalbari
93	78	15	862	809	53	355	219	136	Rural			
-	-	-	-	-	-	-	-	-	Urban			
156	123	33	635	561	74	595	287	308	Total			Tanulpur
156	123	33	635	561	74	595	287	308	Rural			
-	-	-	-	-	-	-	-	-	Urban			
163	106	57	1,445	1,150	295	1,637	754	883	Total			Nagrjullu
163	106	57	1,445	1,150	295	1,637	754	883	Rural			
-	-	-	-	-	-	-	-	-	Urban			
-	-	-	234	193	41	1	1	-	Urban			Tihu (TC)
5	3	2	757	670	87	19	11	8	Urban			Nalbari (MB)

**PRIMARY CENSUS ABSTRACT**

Location code number	District/ CD Block/ Town	Total/ Rural/ Urban	Industrial category of marginal workers								
			Cultivators			Agricultural labourers			Household industry workers		
			Persons	Males	Females	Persons	Males	Females	Persons	Males	Females
1	2	3	38	39	40	41	42	43	44	45	46
07	Nalbari	Total	1,285	507	778	1,987	1,066	921	831	168	663
		Rural	1,285	507	778	1,985	1,064	921	827	168	659
		Urban	-	-	-	2	2	-	4	-	4
0001	Baska	Total	95	24	71	146	66	80	28	5	23
		Rural	95	24	71	146	66	80	28	5	23
		Urban	-	-	-	-	-	-	-	-	-
0002	Dham Dhama	Total	90	24	66	130	54	76	43	7	36
		Rural	90	24	66	130	54	76	43	7	36
		Urban	-	-	-	-	-	-	-	-	-
0003	Tihu-Barama	Total	71	25	46	123	64	59	24	8	16
		Rural	71	25	46	123	64	59	24	8	16
		Urban	-	-	-	-	-	-	-	-	-
0004	Tihu	Total	102	45	57	262	112	150	60	23	37
		Rural	102	45	57	262	112	150	60	23	37
		Urban	-	-	-	-	-	-	-	-	-
0005	Madhupur	Total	10	1	9	6	5	1	10	3	7
		Rural	10	1	9	6	5	1	10	3	7
		Urban	-	-	-	-	-	-	-	-	-
0006	Pachim Nalbari	Total	27	8	19	84	40	44	214	19	195
		Rural	27	8	19	84	40	44	214	19	195
		Urban	-	-	-	-	-	-	-	-	-
0007	Barkhetri	Total	60	27	33	320	140	180	76	7	69
		Rural	60	27	33	320	140	180	76	7	69
		Urban	-	-	-	-	-	-	-	-	-
0008	Barbhag	Total	28	22	6	54	39	15	69	12	57
		Rural	28	22	6	54	39	15	69	12	57
		Urban	-	-	-	-	-	-	-	-	-
0009	Barigog-Banbhag	Total	27	26	1	20	19	1	9	1	8
		Rural	27	26	1	20	19	1	9	1	8
		Urban	-	-	-	-	-	-	-	-	-
0010	Pub-Nalbari	Total	57	29	28	62	57	5	79	16	63
		Rural	57	29	28	62	57	5	79	16	63
		Urban	-	-	-	-	-	-	-	-	-
0011	Tamulpur	Total	216	86	130	199	93	106	59	27	32
		Rural	216	86	130	199	93	106	59	27	32
		Urban	-	-	-	-	-	-	-	-	-
0012	Nagrijullu	Total	502	190	312	579	375	204	156	40	116
		Rural	502	190	312	579	375	204	156	40	116
		Urban	-	-	-	-	-	-	-	-	-
<b>URBAN</b>											
40701000	Tihu (TC)	Urban	-	-	-	-	-	-	-	-	-
40702000	Nalbari (MB)	Urban	-	-	-	2	2	-	4	-	4

**FOR SCHEDULED CASTES**

Other workers			Non-workers			Total/ Rural/ Urban	District/ CD Block/ Town	Location code number
Persons	Males	Females	Persons	Males	Females			
47	48	49	50	51	52	3	2	1
2,177	1,281	896	58,771	22,789	35,982	<b>Total</b>	Nalbari	<b>07</b>
2,163	1,271	892	56,141	21,810	34,331	<b>Rural</b>		
14	10	4	2,630	979	1,651	<b>Urban</b>		
185	148	37	2,589	963	1,626	Total	Baska	0001
185	148	37	2,589	963	1,626	Rural		
-	-	-	-	-	-	Urban		
134	59	75	2,892	1,169	1,723	Total	Dham Dhama	0002
134	59	75	2,892	1,169	1,723	Rural		
-	-	-	-	-	-	Urban		
260	122	138	3,901	1,592	2,309	Total	Tihu-Barama	0003
260	122	138	3,901	1,592	2,309	Rural		
-	-	-	-	-	-	Urban		
217	176	41	7,675	2,947	4,728	Total	Tihu	0004
217	176	41	7,675	2,947	4,728	Rural		
-	-	-	-	-	-	Urban		
24	16	8	595	219	376	Total	Madhupur	0005
24	16	8	595	219	376	Rural		
-	-	-	-	-	-	Urban		
194	125	69	8,576	3,362	5,214	Total	Pachim Nalbari	0006
194	125	69	8,576	3,362	5,214	Rural		
-	-	-	-	-	-	Urban		
189	112	77	4,320	1,819	2,501	Total	Barkhetri	0007
189	112	77	4,320	1,819	2,501	Rural		
-	-	-	-	-	-	Urban		
274	159	115	2,812	1,114	1,698	Total	Barbhag	0008
274	159	115	2,812	1,114	1,698	Rural		
-	-	-	-	-	-	Urban		
8	7	1	1,642	585	1,057	Total	Barigog-Banbhag	0009
8	7	1	1,642	585	1,057	Rural		
-	-	-	-	-	-	Urban		
157	117	40	4,312	1,647	2,665	Total	Pub-Nalbari	0010
157	117	40	4,312	1,647	2,665	Rural		
-	-	-	-	-	-	Urban		
121	81	40	4,682	1,820	2,862	Total	Tamulpur	0011
121	81	40	4,682	1,820	2,862	Rural		
-	-	-	-	-	-	Urban		
400	149	251	12,145	4,573	7,572	Total	Nagrijullu	0012
400	149	251	12,145	4,573	7,572	Rural		
-	-	-	-	-	-	Urban		
						<b>URBAN</b>		
1	1	-	628	238	390	Urban	Tihu (TC)	40701000
13	9	4	2,002	741	1,261	Urban	Nalbari (MB)	40702000



---

---

# **Primary Census Abstract for Scheduled Tribes**

---

---

**PRIMARY CENSUS ABSTRACT**

Location code number	District/ CD Block/ Town	Total/ Rural/ Urban	Number of households with at least one Scheduled Tribe member	Total population (including institutional and houseless population)			Population in the age-group 0-6		
				Persons	Males	Females	Persons	Males	Females
1	2	3	4	5	6	7	8	9	10
<b>07</b>	<b>Nalbari</b>	<b>Total</b>	<b>37,387</b>	<b>202,577</b>	<b>102,256</b>	<b>100,321</b>	<b>31,670</b>	<b>16,271</b>	<b>15,399</b>
		<b>Rural</b>	<b>37,336</b>	<b>202,379</b>	<b>102,155</b>	<b>100,224</b>	<b>31,648</b>	<b>16,258</b>	<b>15,390</b>
		<b>Urban</b>	<b>51</b>	<b>198</b>	<b>101</b>	<b>97</b>	<b>22</b>	<b>13</b>	<b>9</b>
0001	Baska	Total	8,613	45,038	22,655	22,383	6,627	3,481	3,146
		Rural	8,613	45,038	22,655	22,383	6,627	3,481	3,146
		Urban	-	-	-	-	-	-	-
0002	Dham Dhama	Total	7,009	38,488	19,433	19,055	6,538	3,370	3,168
		Rural	7,009	38,488	19,433	19,055	6,538	3,370	3,168
		Urban	-	-	-	-	-	-	-
0003	Tihu-Barama	Total	5,478	30,358	15,468	14,890	4,136	2,193	1,943
		Rural	5,478	30,358	15,468	14,890	4,136	2,193	1,943
		Urban	-	-	-	-	-	-	-
0004	Tihu	Total	692	3,576	1,823	1,753	436	248	188
		Rural	692	3,576	1,823	1,753	436	248	188
		Urban	-	-	-	-	-	-	-
0005	Madhupur	Total	463	2,640	1,301	1,339	390	192	198
		Rural	463	2,640	1,301	1,339	390	192	198
		Urban	-	-	-	-	-	-	-
0006	Pachim Nalbari	Total	103	449	245	204	64	34	30
		Rural	103	449	245	204	64	34	30
		Urban	-	-	-	-	-	-	-
0007	Barkhetri	Total	898	4,896	2,448	2,448	832	413	419
		Rural	898	4,896	2,448	2,448	832	413	419
		Urban	-	-	-	-	-	-	-
0008	Barbhag	Total	32	182	94	88	30	17	13
		Rural	32	182	94	88	30	17	13
		Urban	-	-	-	-	-	-	-
0009	Barigog-Banbhag	Total	1,640	9,135	4,606	4,529	1,398	674	724
		Rural	1,640	9,135	4,606	4,529	1,398	674	724
		Urban	-	-	-	-	-	-	-
0010	Pub-Nalbari	Total	328	1,692	838	854	297	140	157
		Rural	328	1,692	838	854	297	140	157
		Urban	-	-	-	-	-	-	-
0011	Tamulpur	Total	8,505	46,290	23,279	23,011	7,500	3,776	3,724
		Rural	8,505	46,290	23,279	23,011	7,500	3,776	3,724
		Urban	-	-	-	-	-	-	-
0012	Nagrijuilli	Total	3,575	19,635	9,965	9,670	3,400	1,720	1,680
		Rural	3,575	19,635	9,965	9,670	3,400	1,720	1,680
		Urban	-	-	-	-	-	-	-
<b>URBAN</b>									
40701000	Tihu (TC)	Urban	15	60	27	33	7	4	3
40702000	Nalbari (MB)	Urban	36	138	74	64	15	9	6



**FOR SCHEDULED TRIBES**

Literates			Illiterates			Total workers			Total/ Rural/ Urban	District/ CD Block/ Town
Persons	Males	Females	Persons	Males	Females	Persons	Males	Females		
11	12	13	14	15	16	17	18	19	3	2
102,975	61,754	41,221	99,602	40,502	59,100	79,996	50,988	29,008	Total	Nalbari
102,827	61,674	41,153	99,552	40,481	59,071	79,928	50,937	28,991	Rural	
148	80	68	50	21	29	68	51	17	Urban	
24,080	14,193	9,887	20,958	8,462	12,496	20,603	12,019	8,584	Total	Baska
24,080	14,193	9,887	20,958	8,462	12,496	20,603	12,019	8,584	Rural	
-	-	-	-	-	-	-	-	-	Urban	
18,509	11,210	7,299	19,979	8,223	11,756	16,760	10,023	6,737	Total	Dham Dhama
18,509	11,210	7,299	19,979	8,223	11,756	16,760	10,023	6,737	Rural	
-	-	-	-	-	-	-	-	-	Urban	
17,441	10,232	7,209	12,917	5,236	7,681	10,204	7,108	3,096	Total	Tihu-Barama
17,441	10,232	7,209	12,917	5,236	7,681	10,204	7,108	3,096	Rural	
-	-	-	-	-	-	-	-	-	Urban	
2,142	1,242	900	1,434	581	853	1,071	865	206	Total	Tihu
2,142	1,242	900	1,434	581	853	1,071	865	206	Rural	
-	-	-	-	-	-	-	-	-	Urban	
1,470	858	612	1,170	443	727	1,045	608	437	Total	Madhupur
1,470	858	612	1,170	443	727	1,045	608	437	Rural	
-	-	-	-	-	-	-	-	-	Urban	
283	185	98	166	60	106	139	123	16	Total	Pachim Nalbari
283	185	98	166	60	106	139	123	16	Rural	
-	-	-	-	-	-	-	-	-	Urban	
2,414	1,447	967	2,482	1,001	1,481	1,881	1,203	678	Total	Barkhetri
2,414	1,447	967	2,482	1,001	1,481	1,881	1,203	678	Rural	
-	-	-	-	-	-	-	-	-	Urban	
119	71	48	63	23	40	133	69	64	Total	Barbhag
119	71	48	63	23	40	133	69	64	Rural	
-	-	-	-	-	-	-	-	-	Urban	
5,079	3,024	2,055	4,056	1,582	2,474	2,591	2,030	561	Total	Barigog-Banbhag
5,079	3,024	2,055	4,056	1,582	2,474	2,591	2,030	561	Rural	
-	-	-	-	-	-	-	-	-	Urban	
936	544	392	756	294	462	506	382	124	Total	Pub-Nalbari
936	544	392	756	294	462	506	382	124	Rural	
-	-	-	-	-	-	-	-	-	Urban	
21,510	13,183	8,327	24,780	10,096	14,684	18,078	11,592	6,486	Total	Tamulpur
21,510	13,183	8,327	24,780	10,096	14,684	18,078	11,592	6,486	Rural	
-	-	-	-	-	-	-	-	-	Urban	
8,844	5,485	3,359	10,791	4,480	6,311	6,917	4,915	2,002	Total	Nagriulli
8,844	5,485	3,359	10,791	4,480	6,311	6,917	4,915	2,002	Rural	
-	-	-	-	-	-	-	-	-	Urban	
43	20	23	17	7	10	24	16	8	Urban	Tihu (TC)
105	60	45	33	14	19	44	35	9	Urban	Nalbari (MB)

**PRIMARY CENSUS ABSTRACT**

Location code number	District/ CD Block/ Town	Total/ Rural/ Urban	Industrial category								
			Main workers			Cultivators			Agricultural labourers		
			Persons	Males	Females	Persons	Males	Females	Persons	Males	Females
1	2	3	20	21	22	23	24	25	26	27	28
07	Nalbari	<b>Total</b>	<b>55,083</b>	<b>42,556</b>	<b>12,527</b>	<b>33,570</b>	<b>26,504</b>	<b>7,066</b>	<b>6,301</b>	<b>4,678</b>	<b>1,623</b>
		<b>Rural</b>	<b>55,015</b>	<b>42,505</b>	<b>12,510</b>	<b>33,570</b>	<b>26,504</b>	<b>7,066</b>	<b>6,301</b>	<b>4,678</b>	<b>1,623</b>
		<b>Urban</b>	<b>68</b>	<b>51</b>	<b>17</b>	-	-	-	-	-	-
0001	Baska	Total	14,412	10,074	4 338	9,475	6,641	2,834	1,935	1,234	701
		Rural	14,412	10,074	4,338	9,475	6,641	2,834	1,935	1,234	701
		Urban	-	-	-	-	-	-	-	-	-
0002	Dham Dhama	Total	11,094	8 308	2,786	7,317	5,493	1,824	1,425	1,060	365
		Rural	11,094	8,308	2 786	7,317	5,493	1,824	1,425	1,060	365
		Urban	-	-	-	-	-	-	-	-	-
0003	Tihu-Barama	Total	7,702	6,188	1 514	4,211	3,488	723	817	656	161
		Rural	7,702	6,188	1 514	4,211	3,488	723	817	656	161
		Urban	-	-	-	-	-	-	-	-	-
0004	Tihu	Total	855	736	119	407	388	19	54	31	23
		Rural	855	736	119	407	388	19	54	31	23
		Urban	-	-	-	-	-	-	-	-	-
0005	Madhupur	Total	669	486	183	302	238	64	38	20	18
		Rural	669	486	183	302	238	64	38	20	18
		Urban	-	-	-	-	-	-	-	-	-
0006	Pachim Nalbari	Total	121	113	8	20	20	-	10	10	-
		Rural	121	113	8	20	20	-	10	10	-
		Urban	-	-	-	-	-	-	-	-	-
0007	Barkhetri	Total	1,126	962	164	507	470	37	172	151	21
		Rural	1,126	962	164	507	470	37	172	151	21
		Urban	-	-	-	-	-	-	-	-	-
0008	Barbhag	Total	77	45	32	20	18	2	-	-	-
		Rural	77	45	32	20	18	2	-	-	-
		Urban	-	-	-	-	-	-	-	-	-
0009	Barigog-Banbhag	Total	2,046	1,830	216	1,045	932	113	247	225	22
		Rural	2,046	1,830	216	1,045	932	113	247	225	22
		Urban	-	-	-	-	-	-	-	-	-
0010	Pub-Nalbari	Total	339	292	47	95	90	5	62	49	13
		Rural	339	292	47	95	90	5	62	49	13
		Urban	-	-	-	-	-	-	-	-	-
0011	Tamulpur	Total	11,297	9,175	2,122	6,736	5,757	979	1,122	888	234
		Rural	11,297	9,175	2,122	6,736	5,757	979	1,122	888	234
		Urban	-	-	-	-	-	-	-	-	-
0012	Nagriulli	Total	5,277	4,296	981	3,435	2,969	466	419	354	65
		Rural	5,277	4,296	981	3,435	2,969	466	419	354	65
		Urban	-	-	-	-	-	-	-	-	-
	<b>URBAN</b>										
40701000	Tihu (TC)	Urban	24	16	8	-	-	-	-	-	-
40702000	Nalbari (MB)	Urban	44	35	9	-	-	-	-	-	-

**FOR SCHEDULED TRIBES**

of main workers									Total/ District/ CD Block/ Town	
Household industry workers			Other workers			Marginal workers			Rural/ Urban	
Persons	Males	Females	Persons	Males	Females	Persons	Males	Females		
29	30	31	32	33	34	35	36	37	3	2
1,371	544	827	13,841	10,830	3,011	24,913	8,432	16,481	Total	Nalbari
1,371	544	827	13,773	10,779	2,994	24,913	8,432	16,481	Rural	
-	-	-	68	51	17	-	-	-	Urban	
365	131	234	2,637	2,068	569	6,191	1,945	4,246	Total	Baska
365	131	234	2,637	2,068	569	6,191	1,945	4,246	Rural	
-	-	-	-	-	-	-	-	-	Urban	
258	133	125	2,094	1,622	472	5,666	1,715	3,951	Total	Dham Dhama
258	133	125	2,094	1,622	472	5,666	1,715	3,951	Rural	
-	-	-	-	-	-	-	-	-	Urban	
119	71	48	2,555	1,973	582	2,502	920	1,582	Total	Tihu-Barama
119	71	48	2,555	1,973	582	2,502	920	1,582	Rural	
-	-	-	-	-	-	-	-	-	Urban	
51	17	34	343	300	43	216	129	87	Total	Tihu
51	17	34	343	300	43	216	129	87	Rural	
-	-	-	-	-	-	-	-	-	Urban	
24	10	14	305	218	87	376	122	254	Total	Madhupur
24	10	14	305	218	87	376	122	254	Rural	
-	-	-	-	-	-	-	-	-	Urban	
2	1	1	89	82	7	18	10	8	Total	Pachim Nalbari
2	1	1	89	82	7	18	10	8	Rural	
-	-	-	-	-	-	-	-	-	Urban	
56	17	39	391	324	67	755	241	514	Total	Barkhetri
56	17	39	391	324	67	755	241	514	Rural	
-	-	-	-	-	-	-	-	-	Urban	
5	-	5	52	27	25	56	24	32	Total	Barbhag
5	-	5	52	27	25	56	24	32	Rural	
-	-	-	-	-	-	-	-	-	Urban	
30	19	11	724	654	70	545	200	345	Total	Barigog-Banbhag
30	19	11	724	654	70	545	200	345	Rural	
-	-	-	-	-	-	-	-	-	Urban	
9	2	7	173	151	22	167	90	77	Total	Pub-Nalbari
9	2	7	173	151	22	167	90	77	Rural	
-	-	-	-	-	-	-	-	-	Urban	
275	107	168	3,164	2,423	741	6,781	2,417	4,364	Total	Tamulpur
275	107	168	3,164	2,423	741	6,781	2,417	4,364	Rural	
-	-	-	-	-	-	-	-	-	Urban	
177	36	141	1,246	937	309	1,640	619	1,021	Total	Nagrijuilli
177	36	141	1,246	937	309	1,640	619	1,021	Rural	
-	-	-	-	-	-	-	-	-	Urban	
-	-	-	24	16	8	-	-	-	Urban	Tihu (TC)
-	-	-	44	35	9	-	-	-	Urban	Nalbari (MB)

PRIMARY CENSUS ABSTRACT

Location code number	District/ CD Block/ Town	Total/ Rural/ Urban	Industrial category of marginal workers								
			Cultivators			Agricultural labourers			Household industry workers		
			Persons	Males	Females	Persons	Males	Females	Persons	Males	Females
1	2	3	38	39	40	41	42	43	44	45	46
07	Nalbari	<b>Total</b>	10,857	3,252	7,605	8,925	3,464	5,461	1,655	195	1,460
		<b>Rural</b>	10,857	3,252	7,605	8,925	3,464	5,461	1,655	195	1,460
		<b>Urban</b>	-	-	-	-	-	-	-	-	-
0001	Baska	Total	2,776	748	2,028	2,423	872	1,551	317	47	270
		Rural	2,776	748	2,028	2,423	872	1,551	317	47	270
		Urban	-	-	-	-	-	-	-	-	-
0002	Dham Dhama	Total	2,567	740	1,827	2,066	674	1,392	489	69	420
		Rural	2,567	740	1,827	2,066	674	1,392	489	69	420
		Urban	-	-	-	-	-	-	-	-	-
0003	Tihu-Barama	Total	1,250	363	887	815	371	444	67	11	56
		Rural	1,250	363	887	815	371	444	67	11	56
		Urban	-	-	-	-	-	-	-	-	-
0004	Tihu	Total	28	16	12	81	59	22	38	2	36
		Rural	28	16	12	81	59	22	38	2	36
		Urban	-	-	-	-	-	-	-	-	-
0005	Madhupur	Total	75	32	43	75	30	45	32	3	29
		Rural	75	32	43	75	30	45	32	3	29
		Urban	-	-	-	-	-	-	-	-	-
0006	Pachim Nalbari	Total	4	4	-	1	-	1	4	-	4
		Rural	4	4	-	1	-	1	4	-	4
		Urban	-	-	-	-	-	-	-	-	-
0007	Barkhetri	Total	288	59	229	197	82	115	69	6	63
		Rural	288	59	229	197	82	115	69	6	63
		Urban	-	-	-	-	-	-	-	-	-
0008	Barbhag	Total	16	12	4	10	8	2	26	1	25
		Rural	16	12	4	10	8	2	26	1	25
		Urban	-	-	-	-	-	-	-	-	-
0009	Barigog-Banbhag	Total	218	46	172	220	127	93	56	3	53
		Rural	218	46	172	220	127	93	56	3	53
		Urban	-	-	-	-	-	-	-	-	-
0010	Pub-Nalbari	Total	23	1	22	86	48	38	9	2	7
		Rural	23	1	22	86	48	38	9	2	7
		Urban	-	-	-	-	-	-	-	-	-
0011	Tamulpur	Total	2,938	1,037	1,901	2,456	936	1,520	477	40	437
		Rural	2,938	1,037	1,901	2,456	936	1,520	477	40	437
		Urban	-	-	-	-	-	-	-	-	-
0012	Nagrijulli	Total	674	194	480	495	257	238	71	11	60
		Rural	674	194	480	495	257	238	71	11	60
		Urban	-	-	-	-	-	-	-	-	-
	<b>URBAN</b>										
40701000	Tihu (TC)	Urban	-	-	-	-	-	-	-	-	-
40702000	Nalbari (MB)	Urban	-	-	-	-	-	-	-	-	-

**FOR SCHEDULED TRIBES**

Other workers			Non-workers			Total/ Rural/ Urban	District/ Town	CD Block/ 2	Location code number 1		
Persons	Males	Females	Persons	Males	Females						
47	48	49	50	51	52	3		2	1		
3,476	1,521	1,955	122,581	51,268	71,313	Total	Nalbari		07	-	-
3,476	1,521	1,955	122,451	51,218	71,233	Rural				-	-
-	-	-	130	50	80	Urban				-	-
675	278	397	24,435	10,636	13,799	Total	Baska		0001	-	-
675	278	397	24,435	10,636	13,799	Rural				-	-
-	-	-	-	-	-	Urban				-	-
544	232	312	21,728	9,410	12,318	Total	Dham Dhama		0002	-	-
544	232	312	21,728	9,410	12,318	Rural				-	-
-	-	-	-	-	-	Urban				-	-
370	175	195	20,154	8,360	11,794	Total	Tihu-Barama		0003	-	-
370	175	195	20,154	8,360	11,794	Rural				-	-
-	-	-	-	-	-	Urban				-	-
69	52	17	2,505	958	1,547	Total	Tihu		0004	-	-
69	52	17	2,505	958	1,547	Rural				-	-
-	-	-	-	-	-	Urban				-	-
194	57	137	1,595	693	902	Total	Madhupur		0005	-	-
194	57	137	1,595	693	902	Rural				-	-
-	-	-	-	-	-	Urban				-	-
9	6	3	310	122	188	Total	Pachim Nalbari		0006	-	-
9	6	3	310	122	188	Rural				-	-
-	-	-	-	-	-	Urban				-	-
201	94	107	3,015	1,245	1,770	Total	Barkhetri		0007	-	-
201	94	107	3,015	1,245	1,770	Rural				-	-
-	-	-	-	-	-	Urban				-	-
4	3	1	49	25	24	Total	Barbhag		0008	-	-
4	3	1	49	25	24	Rural				-	-
-	-	-	-	-	-	Urban				-	-
51	24	27	6,544	2,576	3,968	Total	Barigog-Banbhag		0009	-	-
51	24	27	6,544	2,576	3,968	Rural				-	-
-	-	-	-	-	-	Urban				-	-
49	39	10	1,186	456	730	Total	Pub-Nalbari		0010	-	-
49	39	10	1,186	456	730	Rural				-	-
-	-	-	-	-	-	Urban				-	-
910	404	506	28,212	11,687	16,525	Total	Tamulpur		0011	-	-
910	404	506	28,212	11,687	16,525	Rural				-	-
-	-	-	-	-	-	Urban				-	-
400	157	243	12,718	5,050	7,668	Total	Nagrijuilli		0012	-	-
400	157	243	12,718	5,050	7,668	Rural				-	-
-	-	-	-	-	-	Urban				-	-
-	-	-	36	11	25	Urban	Tihu (TC)		40701000	-	-
-	-	-	94	39	55	Urban	Nalbari (MB)		40702000	-	-



---

---

**Primary Census Abstract of Baska CD Block**

---

---

VILLAGE PRIMARY  
C D Block -

Location code number	Name of Village	Area of Village in hectares	Number of households	Total population (including institutional and houseless population)			Population in the age-group 0-6		
				Persons	Males	Females	Persons	Males	Females
1	2	3	4	5	6	7	8	9	10
<b>0001</b>	<b>Baska (Total)</b>	26,434 0	19,420	103,475	52,377	51,098	15,600	8,083	7,517
<b>0001</b>	<b>Baska (Rural)</b>	26,434 0	19,420	103,475	52,377	51,098	15,600	8,083	7,517
<b>0001</b>	<b>Baska (Urban)</b>	-	-	-	-	-	-	-	-
	<b>Baska (Rural)</b>								
00652900	Batabari Reserved Forest	1,736 0	255	881	473	408	175	92	83
00653000	Madhupur	387 0	163	874	437	437	178	95	83
00653100	Dihirareserved Forest	617 0	478	1,536	871	665	321	175	146
00653200	Durgapur	187 0	105	557	301	256	71	41	30
00653300	Bhutankhuti	421 0	404	2,206	1,089	1,117	319	154	165
00653400	Nikashi	588 0	362	2,026	1,028	998	280	148	132
00653500	Dhansripur	558 0	271	1,580	797	783	274	134	140
00653600	Dihira	355 0	136	794	408	386	151	70	81
00653700	Arnibil	242 0	121	728	361	367	127	56	71
00653800	Doomni T E	1,236 0	1 297	6,617	3,382	3,235	1,283	669	614
00653900	Subansri	535 0	357	2,120	1,082	1,038	304	165	139
00654000	N C Block -I(A)	402 0	290	1,605	801	804	223	123	100
00654100	N C Block-2(B)	598 0	856	4,637	2,401	2,236	820	443	377
00654200	N C Block-(C)(Anandap)	273 0	279	1,451	762	689	208	106	102
00654300	Manikpur	270 0	134	773	369	404	121	52	69
00654400	Motipur	427 0	303	1,668	833	835	261	129	132
00654500	Narayanpur	370 0	289	1,530	766	764	258	136	122
00654600	Bhogpara	590 0	581	3,100	1,538	1,562	509	253	256
00654700	Palashguri	292 0	223	1,083	558	525	176	102	74
00654800	Sonapur	193 0	194	1,013	519	494	161	79	82
00654900	Ahopa	522 0	551	3,095	1,569	1,526	537	270	267
00655000	Mankar	126 0	73	369	191	178	46	30	16
00655100	Charaimari	227 0	256	1,243	628	615	158	75	83
00655200	Naharbari	186 0	84	413	204	209	75	42	33
00655300	Banahopa (Barahopa)	87 0	39	203	110	93	35	22	13
00655400	Bangnabari	127 0	78	494	244	250	59	33	26
00655500	Amarabati	260 0	199	1,187	605	582	160	83	77
00655600	Bishnupur	138 0	96	543	273	270	80	38	42
00655700	Barbari	168 0	62	333	163	170	53	24	29
00655800	Dighaldonga	216 0	112	738	383	355	95	50	45
00655900	1 No Kataligaon	430 0	238	1,324	662	662	193	114	79
00656000	Ambari	528 0	603	3,159	1,572	1,587	382	208	174
00656100	Garamdeu (Garamda)	366 0	367	1,831	901	930	253	120	133
00656200	Bhehbari (Bahbari)	193 0	153	822	415	407	146	78	68
00656300	Totlapara (Jatlapara)	317 0	244	1,314	669	645	156	85	71
00656400	Dhulirguri	291 0	185	912	466	446	109	57	52
00656500	Jogdola	258 0	128	659	329	330	81	45	36
00656600	Gaonrajstan (Rajatar)	293 0	297	1,604	814	790	261	137	124
00656700	Ulubari	350 0	180	899	450	449	114	57	57
00656800	Saderisupa	200 0	179	989	504	485	117	55	62
00656900	Thamna (Jhamna)	321 0	338	1,662	827	835	228	102	126
00657000	Santapara	157 0	141	741	379	362	109	62	47
00657100	Uzirbari	422 0	377	1,806	915	891	263	137	126
00657200	Lafakuchi (Latakuchi)	219 0	210	1,053	530	523	133	76	57
00657300	Belguri Pathar	507 0	565	3,024	1,560	1,464	454	249	205
00657400	2 No Kataligaon	315 0	149	848	450	398	121	71	50
00657500	Dakhinsupa	160 0	60	340	179	161	43	19	24
00657600	Dhanbil	174 0	212	1,123	549	574	197	95	102
00657700	Allia	195 0	135	734	357	377	140	64	76
00657800	Baramchari	291 0	178	983	498	485	139	73	66
00657900	Lokpala	372 0	204	1,150	579	571	178	88	90
00658000	Chaibari	270 0	210	1,194	598	596	198	108	90



PRIMARY CENSUS ABSTRACT

CENSUS ABSTRACT

Baska

Scheduled Castes population			Scheduled Tribes population			Literates			Name of Village
Persons	Males	Females	Persons	Males	Females	Persons	Males	Females	
11	12	13	14	15	16	17	18	19	2
4,022	2,039	1,983	45,038	22,655	22,383	55,102	32,333	22,769	Baska (Total)
4,022	2,039	1,983	45,038	22,655	22,383	55,102	32,333	22,769	Baska (Rural)
-	-	-	-	-	-	-	-	-	Baska (Urban)
-	-	-	564	288	276	236	167	69	Batabari Reserved Forest
-	-	-	153	76	77	260	174	86	Madhupur
-	-	-	1,277	715	562	355	265	90	Dihirareserved Forest
-	-	-	5	2	3	296	193	103	Durgapur
10	5	5	204	96	108	1,093	636	457	Bhutankhuti
-	-	-	464	238	226	1,274	746	528	Nikashi
-	-	-	623	310	313	681	425	256	Dhansripur
-	-	-	94	51	43	243	150	93	Dihira
-	-	-	-	-	-	284	177	107	Arnibil
10	7	3	75	43	32	1,407	959	448	Doomni T.E.
23	11	12	164	82	82	1,247	712	535	Subansri
105	52	53	27	15	12	1,020	549	471	N.C.Block -1(A)
75	45	30	132	70	62	2,075	1,274	801	N.C.Block-2(B)
56	29	27	171	89	82	883	524	359	N.C.Block-(C)(Anandapuri)
-	-	-	492	236	256	402	243	159	Manikpur
12	5	7	1,132	560	572	795	480	315	Motipur
16	8	8	1,123	567	556	763	452	311	Narayanpur
102	59	43	1,799	868	931	1,619	949	670	Bhogpara
-	-	-	365	185	180	577	354	223	Palashguri
-	-	-	5	3	2	446	243	203	Sonapur
48	27	21	1,156	593	563	1,668	1,011	657	Ahopa
-	-	-	-	-	-	270	147	123	Mankar
16	7	9	112	57	55	754	443	311	Charaimari
-	-	-	15	7	8	261	146	115	Naharbari
-	-	-	24	13	11	116	74	42	Banahopa (Barahopa)
-	-	-	494	244	250	321	184	137	Bangnabari
92	48	44	661	329	332	748	440	308	Amarabati
1	1	-	542	272	270	283	167	116	Bishnupur
-	-	-	280	135	145	195	113	82	Barbari
-	-	-	736	381	355	367	217	150	Dighaldonga
-	-	-	1,321	661	660	705	401	304	1.No.Kataligaon
143	68	75	1,876	908	968	2,130	1,172	958	Ambari
-	-	-	470	230	240	1,190	670	520	Garamdeu (Garamda)
10	5	5	-	-	-	519	289	230	Bhehbari (Bahbari)
11	5	6	656	339	317	877	498	379	Totlapara (Jatlapara)
-	-	-	330	166	164	544	318	226	Dhulirguri
-	-	-	163	82	81	410	230	180	Jogdola
13	7	6	320	162	158	960	561	399	Gaonrajstan (Rajatari)
7	1	6	57	25	32	514	300	214	Ulubari
10	4	6	267	141	126	654	398	256	Saderisupa
85	38	47	55	27	28	1,103	627	476	Thamna (Jhamna)
51	27	24	459	226	233	424	252	172	Santapara
26	14	12	719	349	370	1,004	594	410	Uzirbari
23	11	12	226	111	115	630	364	266	Lafakuchi (Latakuchi)
1,711	895	816	900	457	443	1,782	1,046	736	Belguri Pathar
-	-	-	841	446	395	447	278	169	2.No.Kataligaon
27	12	15	218	118	100	221	128	93	Dakhinsupa
50	24	26	915	443	472	591	336	255	Dhanbil
16	11	5	201	92	109	399	232	167	Allia
-	-	-	918	462	456	517	330	187	Baramchari
10	6	4	556	272	284	705	416	289	Lokpala
-	-	-	1,100	556	544	628	369	259	Chaibari

VILLAGE PRIMARY  
C D Block -

Location code number	Name of Village	Illiterates			Total workers			Main workers		
		Persons	Males	Females	Persons	Males	Females	Persons	Males	Females
1	2	20	21	22	23	24	25	26	27	28
<b>0001</b>	<b>Baska (Total)</b>	<b>48,373</b>	<b>20,044</b>	<b>28,329</b>	<b>43,724</b>	<b>27,355</b>	<b>16,369</b>	<b>31,116</b>	<b>22,902</b>	<b>8,214</b>
<b>0001</b>	<b>Baska (Rural)</b>	<b>48,373</b>	<b>20,044</b>	<b>28,329</b>	<b>43,724</b>	<b>27,355</b>	<b>16,369</b>	<b>31,116</b>	<b>22,902</b>	<b>8,214</b>
<b>0001</b>	<b>Baska (Urban)</b>	-	-	-	-	-	-	-	-	-
	<b>Baska (Rural)</b>									
00652900	Batabari Reserved Forest	645	306	339	565	308	257	443	300	143
00653000	Madhupur	614	263	351	323	229	94	235	200	35
00653100	Dihirareserved Forest	1,181	606	575	956	560	396	547	526	21
00653200	Durgapur	261	108	153	339	169	170	186	149	37
00653300	Bhutankhuti	1,113	453	660	954	574	380	721	533	188
00653400	Nikashi	752	282	470	741	503	238	650	446	204
00653500	Dhansripur	899	372	527	688	404	284	631	380	251
00653600	Dihira	551	258	293	329	203	126	188	183	5
00653700	Arnibil	444	184	260	367	198	169	367	198	169
00653800	Doomni T E	5,210	2,423	2,787	2,951	1,533	1,418	2,185	1,194	991
00653900	Subansri	873	370	503	797	517	280	652	489	163
00654000	N C Block -1(A)	585	252	333	575	411	164	481	371	110
00654100	N C Block-2(B)	2,562	1,127	1,435	2,166	1,282	884	1,524	1,065	459
00654200	N C Block-(C)(Anandapi	568	238	330	580	387	193	439	344	95
00654300	Manikpur	371	126	245	426	211	215	185	149	36
00654400	Motipur	873	353	520	866	468	398	488	393	95
00654500	Narayanpur	767	314	453	889	429	460	568	331	237
00654600	Bhogpara	1,481	589	892	1,612	798	814	828	633	195
00654700	Palashguri	506	204	302	588	337	251	237	224	13
00654800	Sonapur	567	276	291	331	249	82	217	177	40
00654900	Ahopa	1,427	558	869	1,042	839	203	767	712	55
00655000	Mankar	99	44	55	100	87	13	89	78	11
00655100	Charaimari	489	185	304	450	320	130	293	222	71
00655200	Naharbari	152	58	94	173	108	65	149	98	51
00655300	Banahopa (Barahopa)	87	36	51	105	58	47	95	49	46
00655400	Bangnabari	173	60	113	252	121	131	225	115	110
00655500	Amarabati	439	165	274	352	284	68	334	272	62
00655600	Bishnupur	260	106	154	329	170	159	182	109	73
00655700	Barbari	138	50	88	149	77	72	83	53	30
00655800	Dighaldonga	371	166	205	524	269	255	523	269	254
00655900	1 No Kataligaon	619	261	358	525	303	222	410	247	163
00656000	Ambari	1,029	400	629	1,335	774	561	825	665	160
00656100	Garamdeu (Garamda)	641	231	410	671	508	163	572	440	132
00656200	Bhehbari (Bahbari)	303	126	177	214	209	5	192	189	3
00656300	Totlapara (Jatlapara)	437	171	266	410	355	55	299	283	16
00656400	Dhulurguri	368	148	220	386	275	111	205	198	7
00656500	Jogdola	249	99	150	178	169	9	153	145	8
00656600	Gaonrajstan (Rajatari)	644	253	391	411	378	33	375	364	11
00656700	Ulubari	385	150	235	550	279	271	306	202	104
00656800	Saderisupa	335	106	229	518	287	231	368	232	136
00656900	Thamna (Jhamna)	559	200	359	688	468	220	523	415	108
00657000	Santapara	317	127	190	408	209	199	106	96	10
00657100	Uzirbari	802	321	481	697	546	151	246	233	13
00657200	Lafakuchi (Latakuchi)	423	166	257	350	269	81	294	256	38
00657300	Belguri Pathar	1,242	514	728	1,059	826	233	638	602	36
00657400	2 No Kataligaon	401	172	229	260	213	47	213	179	34
00657500	Dakhinsupa	119	51	68	209	115	94	184	104	80
00657600	Dhanbil	532	213	319	451	267	184	309	224	85
00657700	Allia	335	125	210	391	200	191	272	183	89
00657800	Baramchari	466	168	298	580	293	287	380	256	124
00657900	Lokpala	445	163	282	312	279	33	251	231	20
00658000	Chaibari	566	229	337	630	312	318	379	246	133

PRIMARY CENSUS ABSTRACT

CENSUS ABSTRACT

Baska

Industrial category of main workers													Name of Village
Cultivators			Agricultural labourers			Household industry workers			Other workers				
Persons	Males	Females	Persons	Males	Females	Persons	Males	Females	Persons	Males	Females		
29	30	31	32	33	34	35	36	37	38	39	40	2	
17,002	12,846	4,156	3,892	2,629	1,263	932	357	575	9,290	7,070	2,220	Baska (Total)	
17,002	12,846	4,156	3,892	2,629	1,263	932	357	575	9,290	7,070	2,220	Baska (Rural)	
-	-	-	-	-	-	-	-	-	-	-	-	Baska (Urban)	
-	-	-	-	-	-	-	-	-	-	-	-	Baska (Rural)	
381	282	99	-	-	-	2	1	1	60	17	43	Batabari Reserved Forest	
165	155	10	39	21	18	-	-	-	31	24	7	Madhupur	
542	521	21	-	-	-	-	-	-	5	5	-	Dihirareserved Forest	
117	98	19	31	16	15	2	1	1	36	34	2	Durgapur	
542	395	147	60	35	25	25	19	6	94	84	10	Bhutankhuti	
306	269	37	92	56	36	106	1	105	146	120	26	Nikashi	
530	322	208	30	16	14	17	9	8	54	33	21	Dhansripur	
181	177	4	-	-	-	1	-	1	6	6	-	Dihira	
273	146	127	3	2	1	5	3	2	86	47	39	Amibil	
14	11	3	1	-	1	17	16	1	2,153	1,167	986	Doomni T.E.	
341	267	74	38	29	9	45	4	41	228	189	39	Subansri	
194	144	50	94	58	36	11	7	4	182	162	20	N.C.Block -I(A)	
525	415	110	191	121	70	176	36	140	632	493	139	N.C.Block-2(B)	
147	138	9	131	68	63	22	12	10	139	126	13	N.C.Block-(C)(Anandap)	
136	114	22	23	22	1	2	-	2	24	13	11	Manikpur	
349	285	64	80	63	17	1	1	-	58	44	14	Motipur	
336	198	138	168	79	89	6	3	3	58	51	7	Narayanpur	
440	344	96	185	133	52	23	11	12	180	145	35	Bhogpara	
175	171	4	4	4	-	4	-	4	54	49	5	Palashguri	
61	47	14	12	9	3	12	12	-	132	109	23	Sonapur	
461	447	14	162	129	33	10	8	2	134	128	6	Ahopa	
33	32	1	27	18	9	1	1	-	28	27	1	Mankar	
119	81	38	47	30	17	5	1	4	122	110	12	Charaimari	
92	53	39	25	13	12	3	3	-	29	29	-	Naharbari	
57	28	29	23	7	16	-	-	-	15	14	1	Banahopa (Barahopa)	
153	78	75	22	7	15	19	5	14	31	25	6	Bangnabari	
183	158	25	79	47	32	2	-	2	70	67	3	Amarabati	
168	99	69	10	7	3	-	-	-	4	3	1	Bishnupur	
41	30	11	14	9	5	2	1	1	26	13	13	Barbari	
398	202	196	106	52	54	2	-	2	17	15	2	Dighaldonga	
229	117	112	76	57	19	19	3	16	86	70	16	1.No.Kataligaon	
200	161	39	26	18	8	45	35	10	554	451	103	Ambari	
185	167	18	206	142	64	89	46	43	92	85	7	Garamdeu (Garamda)	
89	87	2	1	1	-	-	-	-	102	101	1	Bhehbari (Bahbari)	
175	173	2	66	55	11	-	-	-	58	55	3	Totlapara (Jatlapara)	
166	165	1	7	7	-	3	-	3	29	26	3	Dhulirguri	
65	65	-	2	1	1	3	-	3	83	79	4	Jogdola	
153	150	3	5	5	-	-	-	-	217	209	8	Gaonrajstan (Rajatari)	
146	87	59	103	68	35	6	2	4	51	45	6	Ulubari	
193	126	67	62	29	33	31	5	26	82	72	10	Saderisupa	
191	142	49	68	42	26	24	9	15	240	222	18	Thamna (Jhamna)	
52	51	1	1	1	-	-	-	-	53	44	9	Santapara	
150	144	6	19	16	3	2	2	-	75	71	4	Uzirbari	
167	157	10	42	30	12	6	4	2	79	65	14	Lafakuchi (Latakuchi)	
323	311	12	78	74	4	3	2	1	234	215	19	Belguri Pathar	
143	123	20	44	32	12	-	-	-	26	24	2	2.No.Kataligaon	
165	99	66	12	2	10	3	-	3	4	3	1	Dakhinsupa	
129	89	40	73	58	15	12	3	9	95	74	21	Dhanbil	
71	61	10	94	70	24	19	5	14	88	47	41	Allia	
288	191	97	53	49	4	2	-	2	37	16	21	Baramchari	
110	104	6	51	47	4	1	-	1	89	80	9	Lokpala	
247	154	93	51	39	12	1	-	1	80	53	27	Chaibari	

VILLAGE PRIMARY  
C D Block -

Location code number	Name of Village	Industrial category								
		Marginal workers			Cultivators			Agricultural labourers		
		Persons	Males	Females	Persons	Males	Females	Persons	Males	Females
1	2	41	42	43	44	45	46	47	48	49
0001	<b>Baska (Total)</b>	12,608	4,453	8,155	4,774	1,352	3,422	4,855	1,825	3,030
0001	<b>Baska (Rural)</b>	12,608	4,453	8,155	4,774	1,352	3,422	4,855	1,825	3,030
0001	<b>Baska (Urban)</b>	-	-	-	-	-	-	-	-	-
	<b>Baska (Rural)</b>									
00652900	Batabari Reserved Forest	122	8	114	90	3	87	21	1	20
00653000	Madhupur	88	29	59	24	17	7	63	11	52
00653100	Dihirareserved Forest	409	34	375	395	33	362	14	1	13
00653200	Durgapur	153	20	133	130	17	113	22	2	20
00653300	Bhutankhuti	233	41	192	176	30	146	42	9	33
00653400	Nikashi	91	57	34	46	40	6	16	6	10
00653500	Dhansripur	57	24	33	23	11	12	18	7	11
00653600	Dihira	141	20	121	134	16	118	2	-	2
00653700	Arnbil	-	-	-	-	-	-	-	-	-
00653800	Doomni T E	766	339	427	6	3	3	10	6	4
00653900	Subansri	145	28	117	110	22	88	6	1	5
00654000	N C Block -1(A)	94	40	54	24	6	18	41	18	23
00654100	N C Block-2(B)	642	217	425	74	32	42	242	59	183
00654200	N C Block-(C)(Anandapuri)	141	43	98	30	11	19	82	24	58
00654300	Manikpur	241	62	179	203	41	162	38	21	17
00654400	Motipur	378	75	303	278	59	219	92	12	80
00654500	Narayanpur	321	98	223	69	28	41	215	61	154
00654600	Bhogpara	784	165	619	148	37	111	466	96	370
00654700	Palashguri	351	113	238	23	11	12	189	72	117
00654800	Sonapur	114	72	42	2	-	2	66	44	22
00654900	Ahopa	275	127	148	69	47	22	148	54	94
00655000	Mankar	11	9	2	10	8	2	1	1	-
00655100	Charaimari	157	98	59	29	8	21	111	78	33
00655200	Naharbari	24	10	14	7	2	5	11	2	9
00655300	Banahopa (Barahopa)	10	9	1	1	-	1	2	2	-
00655400	Bangnabari	27	6	21	12	1	11	12	5	7
00655500	Amarabati	18	12	6	3	2	1	9	5	4
00655600	Bishnupur	147	61	86	129	58	71	7	2	5
00655700	Barbari	66	24	42	7	2	5	48	19	29
00655800	Dighaldonga	1	-	1	1	-	1	-	-	-
00655900	1 No Kataligaon	115	56	59	6	3	3	101	51	50
00656000	Ambari	510	109	401	231	33	198	56	14	42
00656100	Garamdeu (Garamda)	99	68	31	6	6	-	74	51	23
00656200	Bhehbari (Bahbari)	22	20	2	5	4	1	15	14	1
00656300	Totlapara (Jatlapara)	111	72	39	88	58	30	22	14	8
00656400	Dhuliguri	181	77	104	178	74	104	2	2	-
00656500	Jogdola	25	24	1	1	1	-	7	7	-
00656600	Gaonrajstan (Rajatari)	36	14	22	6	-	6	13	11	2
00656700	Ulubari	244	77	167	123	41	82	103	33	70
00656800	Saderisupa	150	55	95	53	13	40	60	20	40
00656900	Thamna (Jhamna)	165	53	112	62	16	46	74	23	51
00657000	Santapara	302	113	189	18	16	2	250	67	183
00657100	Uzirbari	451	313	138	64	46	18	373	255	118
00657200	Lafakuchi (Latakuchi)	56	13	43	16	1	15	28	8	20
00657300	Belguri Pathar	421	224	197	139	19	120	82	54	28
00657400	2 No Kataligaon	47	34	13	3	1	2	43	32	11
00657500	Dakhinsupa	25	11	14	3	2	1	14	9	5
00657600	Dhanbil	142	43	99	68	26	42	26	5	21
00657700	Allia	119	17	102	12	1	11	59	15	44
00657800	Baramchari	200	37	163	143	23	120	56	14	42
00657900	Lokpala	61	48	13	35	28	7	11	10	1
00658000	Chaibari	251	66	185	192	61	131	55	5	50

PRIMARY CENSUS ABSTRACT

CENSUS ABSTRACT

Baska

of marginal workers

Household industry workers			Other workers			Non-workers			Name of Village	Location code number
Persons	Males	Females	Persons	Males	Females	Persons	Males	Females		
50	51	52	53	54	55	56	57	58	2	1
703	92	611	2,276	1,184	1,092	59,751	25,022	34,729	<b>Baska (Total)</b>	<b>0001</b>
703	92	611	2,276	1,184	1,092	59,751	25,022	34,729	<b>Baska (Rural)</b>	<b>0001</b>
-	-	-	-	-	-	-	-	-	<b>Baska (Urban)</b>	<b>0001</b>
-	-	-	-	-	-	-	-	-	<b>Baska (Rural)</b>	
-	-	-	11	4	7	316	165	151	Batabari Reserved Forest	00652900
-	-	-	1	1	-	551	208	343	Madhupur	00653000
-	-	-	-	-	-	580	311	269	Dihirareserved Forest	00653100
1	1	-	-	-	-	218	132	86	Durgapur	00653200
7	-	7	8	2	6	1 252	515	737	Bhutankhuti	00653300
16	2	14	13	9	4	1 285	525	760	Nikashi	00653400
4	-	4	12	6	6	892	393	499	Dhansripur	00653500
1	-	1	4	4	-	465	205	260	Dihira	00653600
-	-	-	-	-	-	361	163	198	Arnibil	00653700
2	2	-	748	328	420	3 666	1,849	1,817	Doomni T E	00653800
18	-	18	11	5	6	1 323	565	758	Subansri	00653900
3	-	3	26	16	10	1 030	390	640	N C Block -1(A)	00654000
140	11	129	186	115	71	2 471	1 119	1,352	N C Block-2(B)	00654100
5	1	4	24	7	17	871	375	496	N C Block-(C)(Anandapuri)	00654200
-	-	-	-	-	-	347	158	189	Manikpur	00654300
2	1	1	6	3	3	802	365	437	Motipur	00654400
3	-	3	34	9	25	641	337	304	Narayanpur	00654500
93	3	90	77	29	48	1,488	740	748	Bhogpara	00654600
102	27	75	37	3	34	495	221	274	Palashguri	00654700
2	-	2	44	28	16	682	270	412	Sonapur	00654800
32	3	29	26	23	3	2,053	730	1,323	Ahopa	00654900
-	-	-	-	-	-	269	104	165	Mankar	00655000
2	1	1	15	11	4	793	308	485	Charaimari	00655100
-	-	-	6	6	-	240	96	144	Naharbari	00655200
-	-	-	7	7	-	98	52	46	Banahopa (Barahopa)	00655300
2	-	2	1	-	1	242	123	119	Bangnabari	00655400
-	-	-	6	5	1	835	321	514	Amarabati	00655500
10	-	10	1	1	-	214	103	111	Bishnupur	00655600
3	-	3	8	3	5	184	86	98	Barbari	00655700
-	-	-	-	-	-	214	114	100	Dighaldonga	00655800
7	2	5	1	-	1	799	359	440	1 No Kataligaon	00655900
7	1	6	216	61	155	1,824	798	1,026	Ambari	00656000
7	4	3	12	7	5	1 160	393	767	Garamdeu (Garamda)	00656100
1	1	-	1	1	-	608	206	402	Bhehbari (Bahbari)	00656200
1	-	1	-	-	-	904	314	590	Totlapara (Jatlapara)	00656300
-	-	-	1	1	-	526	191	335	Dhulirguri	00656400
1	-	1	16	16	-	481	160	321	Jogdola	00656500
12	-	12	5	3	2	1 193	436	757	Gaonrajstan (Rajatari)	00656600
13	1	12	5	2	3	349	171	178	Ulubari	00656700
12	1	11	25	21	4	471	217	254	Saderisupa	00656800
14	4	10	15	10	5	974	359	615	Thamna (Jhamna)	00656900
-	-	-	34	30	4	333	170	163	Santapara	00657000
2	2	-	12	10	2	1 109	369	740	Uzirbari	00657100
5	-	5	7	4	3	703	261	442	Lafakuchi (Latakuchi)	00657200
17	2	15	183	149	34	1 965	734	1 231	Belguri Pathar	00657300
1	1	-	-	-	-	588	237	351	2 No Kataligaon	00657400
8	-	8	-	-	-	131	64	67	Dakhinsupa	00657500
19	1	18	29	11	18	672	282	390	Dhanbil	00657600
23	-	23	25	1	24	343	157	186	Allia	00657700
1	-	1	-	-	-	403	205	198	Baramchari	00657800
2	-	2	13	10	3	838	300	538	Lokpala	00657900
-	-	-	4	-	4	564	286	278	Chaibari	00658000

VILLAGE PRIMARY  
C D Block -

Location code number	Name of Village	Area of Village in hectares	Number of households	Total population (including institutional and houseless population)			Population in the age-group 0-6			
				Persons	Males	Females	Persons	Males	Females	
1	2	3	4	5	6	7	8	9	10	
00658100	Panbari	312 0	158	939	484	455	142	79	63	
00658200	Barimakha	226 0	248	1,372	693	679	170	91	79	
00658300	Chanbarikhuti	308 0	324	1,661	809	852	246	129	117	
00658400	Puranmashapur	206 0	117	595	296	299	99	51	48	
00658500	Rampur	489 0	368	1,968	986	982	255	132	123	
00658600	Katahbari	171 0	126	704	363	341	98	52	46	
00658700	Samthiapara	336 0	216	1,185	593	592	152	87	65	
00658800	Naosali	111 0	93	512	248	264	65	32	33	
00658900	Katanipara	202 0	71	349	173	176	53	23	30	
00659000	Pachimathbari	309 0	195	1,006	514	492	126	71	55	
00659100	Vehguri	64 0								
					-----Un-inhabited-----					
00659200	Pub Athiabar	276 0	212	1,195	631	564	143	81	62	
00659300	Natun Sripur Deur	272 0	209	1,178	584	594	188	94	94	
00659400	Sripur Deur	419 0	409	2,207	1,068	1,139	300	132	168	
00659500	Banbari	300 0	230	1,287	664	623	167	88	79	
00659600	Singrapara	379 0	299	1,597	807	790	225	109	116	
00659700	Adalbari	220 0	316	1,742	872	870	246	120	126	
00659800	Pamuapathar	287 0	172	1,016	520	496	110	56	54	
00659900	Sutiapara	217 0	181	1,050	546	504	113	61	52	
00660000	Hatirtari	278 0	227	1,229	580	649	189	81	108	
00660100	Goldingpara	393 0	196	1,154	603	551	159	94	65	
00660200	Chaudhuritop	185 0	82	424	213	211	47	23	24	
00660300	Karemura	173 0	158	866	441	425	99	54	45	
00660400	Nalbari	422 0	224	1,265	625	640	173	101	72	
00660500	Bennabari	310 0	221	1,396	703	693	195	86	109	
00660600	Geruapara	350 0	208	1,157	584	573	190	104	86	
00660700	Hazira	256 0	159	853	428	425	117	63	54	

PRIMARY CENSUS ABSTRACT

CENSUS ABSTRACT

Baska

Scheduled Castes population			Scheduled Tribes population			Literates			Name of Village
Persons	Males	Females	Persons	Males	Females	Persons	Males	Females	
11	12	13	14	15	16	17	18	19	2
-	-	-	939	484	455	381	220	161	Panbari
-	-	-	804	398	406	706	394	312	Barimakha
13	5	8	947	470	477	866	493	373	Chanbarikhuti
-	-	-	476	237	239	241	139	102	Puranmashalpur
-	-	-	1,790	895	895	1,109	657	452	Rampur
23	12	11	456	228	228	460	262	198	Katahbari
201	89	112	955	490	465	613	351	262	Samthiagara
191	79	112	-	-	-	309	170	139	Naosali
-	-	-	91	43	48	229	142	87	Katanipara
110	55	55	711	365	346	722	412	310	Pachimathiabari
-----Un-inhabited-----									
104	55	49	550	278	272	778	467	311	Pub Athiabari
-	-	-	1,145	567	578	642	375	267	Natun Sripur Deur
5	3	2	398	181	217	1,396	770	626	Sripur Deur
41	24	17	557	283	274	683	402	281	Banbari
66	35	31	754	377	377	978	568	410	Singrapara
80	40	40	1,082	553	529	1,056	616	440	Adalbari
-	-	-	961	486	475	611	357	254	Pamuapathar
168	85	83	363	189	174	735	422	313	Sutiagara
-	-	-	814	390	424	728	390	338	Hatirtari
-	-	-	1,154	603	551	670	394	276	Goldingpara
-	-	-	424	213	211	287	170	117	Chaudhuritop
-	-	-	866	441	425	471	269	202	Karemura
2	2	-	724	364	360	702	381	321	Nalbari
259	123	136	633	321	312	858	509	349	Bennabari
-	-	-	1,157	584	573	564	334	230	Geruagara
-	-	-	830	417	413	414	246	168	Hazira

VILLAGE PRIMARY  
C D Block -

Location code	Name of Village	Illiterates			Total workers			Main workers		
		Persons	Males	Females	Persons	Males	Females	Persons	Males	Females
1	2	20	21	22	23	24	25	26	27	28
00658100	Panbari	558	264	294	539	278	261	398	196	202
00658200	Barimakha	666	299	367	674	368	306	366	279	87
00658300	Chanbarikhuti	795	316	479	549	385	164	355	332	23
00658400	Puranmashalpur	354	157	197	233	157	76	135	111	24
00658500	Rampur	859	329	530	1,191	588	603	1,012	513	499
00658600	Katahbari	244	101	143	350	198	152	246	148	98
00658700	Samthiapara	572	242	330	609	305	304	559	280	279
00658800	Naosali	203	78	125	341	170	171	158	142	16
00658900	Katanipara	120	31	89	127	91	36	82	79	3
00659000	Pachimathiabari	284	102	182	359	278	81	303	261	42
00659100	Vehguri				-----Un-inhabited-----					
00659200	Pub Athiabari	417	164	253	340	331	9	329	326	3
00659300	Natun Sripur Deur	536	209	327	353	305	48	261	225	36
00659400	Sripur Deur	811	298	513	500	477	23	449	431	18
00659500	Banbari	604	262	342	353	325	28	303	289	14
00659600	Singrapara	619	239	380	478	381	97	385	350	35
00659700	Adalbari	686	256	430	516	452	64	466	438	28
00659800	Pamuapathar	405	163	242	557	284	273	312	229	83
00659900	Sutiapara	315	124	191	272	217	55	219	203	16
00660000	Hatirtari	501	190	311	447	253	194	377	218	159
00660100	Goldingpara	484	209	275	313	276	37	242	236	6
00660200	Chaudhuritop	137	43	94	155	106	49	93	91	2
00660300	Karemura	395	172	223	402	210	192	304	185	119
00660400	Nalbari	563	244	319	709	367	342	460	274	186
00660500	Bennabari	538	194	344	538	376	162	369	315	54
00660600	Geruapara	593	250	343	604	300	304	523	279	244
00660700	Hazira	439	182	257	463	240	223	398	220	178



PRIMARY CENSUS ABSTRACT

CENSUS ABSTRACT

Baska

Industrial category of main workers													Name of Village
Cultivators			Agricultural labourers			Household industry workers			Other workers				
Persons	Males	Females	Persons	Males	Females	Persons	Males	Females	Persons	Males	Females		
29	30	31	32	33	34	35	36	37	38	39	40	2	
375	189	186	14	-	14	-	-	-	9	7	2	Panbari	
311	237	74	25	17	8	8	6	2	22	19	3	Barimakha	
197	188	9	2	2	-	5	4	1	151	138	13	Chanbarikhuti	
108	92	16	2	2	-	20	12	8	5	5	-	Puranmashalpur	
825	401	424	58	26	32	6	3	3	123	83	40	Rampur	
199	111	88	11	5	6	-	-	-	36	32	4	Katahbari	
505	254	251	34	17	17	-	-	-	20	9	11	Samthiagara	
48	41	7	28	21	7	-	-	-	82	80	2	Naosah	
44	44	-	7	7	-	3	3	-	28	25	3	Katanipara	
160	147	13	55	35	20	4	4	-	84	75	9	Pachimathiabari	
-----Un-inhabited-----													
216	216	-	77	77	-	2	2	-	34	31	3	Pub Athiabari	
145	138	7	5	4	1	-	-	-	111	83	28	Natun Sripur Deur	
172	172	-	62	60	2	4	4	-	211	195	16	Sripur Deur	
189	187	2	5	4	1	-	-	-	109	98	11	Banbari	
194	179	15	94	88	6	8	7	1	89	76	13	Singrapara	
195	194	1	55	51	4	21	19	2	195	174	21	Adalbari	
218	174	44	43	12	31	15	11	4	36	32	4	Pamuapathar	
81	79	2	73	66	7	1	1	-	64	57	7	Sutiapara	
118	78	40	28	18	10	23	5	18	208	117	91	Hatirtari	
206	204	2	8	8	-	-	-	-	28	24	4	Goldingpara	
69	69	-	-	-	-	-	-	-	24	22	2	Chaudhuritop	
222	136	86	12	5	7	5	-	5	65	44	21	Karemura	
265	179	86	70	45	25	14	4	10	111	46	65	Nalbari	
232	192	40	77	65	12	-	-	-	60	58	2	Bennabari	
332	166	166	128	61	67	3	1	2	60	51	9	Geruapara	
279	148	131	82	39	43	-	-	-	37	33	4	Hazira	

VILLAGE PRIMARY  
C D Block -

		Industrial category								
Location code number	Name of Village	Marginal workers			Cultivators			Agricultural labourers		
		Persons	Males	Females	Persons	Males	Females	Persons	Males	Females
1	2	41	42	43	44	45	46	47	48	49
00658100	Panbari	141	82	59	28	16	12	111	64	47
00658200	Barimakha	308	89	219	97	38	59	189	46	143
00658300	Chanbarikhuti	194	53	141	119	24	95	2	-	2
00658400	Puranmashalpur	98	46	52	81	36	45	4	2	2
00658500	Rampur	179	75	104	142	59	83	33	15	18
00658600	Katahbari	104	50	54	4	2	2	100	48	52
00658700	Samthiapara	50	25	25	2	1	1	30	15	15
00658800	Naosali	183	28	155	141	25	116	42	3	39
00658900	Katanipara	45	12	33	18	1	17	25	10	15
00659000	Pachimathiabari	56	17	39	30	6	24	25	11	14
00659100	Vehguri				-----Un-inhabited-----					
00659200	Pub Athiabari	11	5	6	3	1	2	6	4	2
00659300	Natun Sripur Deur	92	80	12	2	2	-	16	16	-
00659400	Sripur Deur	51	46	5	10	10	-	4	3	1
00659500	Banbari	50	36	14	1	1	-	-	-	-
00659600	Singrapara	93	31	62	26	6	20	50	20	30
00659700	Adalbari	50	14	36	16	2	14	14	5	9
00659800	Pamuapathar	245	55	190	24	9	15	203	40	163
00659900	Sutiapara	53	14	39	23	3	20	25	7	18
00660000	Hatirtari	70	35	35	5	4	1	62	31	31
00660100	Goldingpara	71	40	31	10	5	5	42	30	12
00660200	Chaudhuritop	62	15	47	4	-	4	43	15	28
00660300	Karemura	98	25	73	28	7	21	57	13	44
00660400	Nalbari	249	93	156	112	37	75	96	43	53
00660500	Bennabari	169	61	108	104	29	75	53	20	33
00660600	Geruapara	81	21	60	17	4	13	62	17	45
00660700	Hazira	65	20	45	22	6	16	43	14	29

PRIMARY CENSUS ABSTRACT

CENSUS ABSTRACT

Baska

of marginal workers

Household industry workers			Other workers			Non-workers			Name of Village	Location code number
Persons	Males	Females	Persons	Males	Females	Persons	Males	Females		
50	51	52	53	54	55	56	57	58	2	1
-	-	-	2	2	-	400	206	194	Panbari	00658100
14	2	12	8	3	5	698	325	373	Barimakha	00658200
12	2	10	61	27	34	1,112	424	688	Chanbarikhuti	00658300
7	3	4	6	5	1	362	139	223	Puranmashalpur	00658400
1	-	1	3	1	2	777	398	379	Rampur	00658500
-	-	-	-	-	-	354	165	189	Katahbari	00658600
-	-	-	18	9	9	576	288	288	Samthiapara	00658700
-	-	-	-	-	-	171	78	93	Naosali	00658800
1	1	-	1	-	1	222	82	140	Katanipara	00658900
1	-	1	-	-	-	647	236	411	Pachimathiabari	00659000
-----Un-inhabited-----										
-	-	-	2	-	2	855	300	555	Pub Athiabari	00659200
2	-	2	72	62	10	825	279	546	Natun Sripur Deur	00659300
1	1	-	36	32	4	1,707	591	1,116	Sripur Deur	00659400
-	-	-	49	35	14	934	339	595	Banbari	00659500
8	4	4	9	1	8	1,119	426	693	Singrapara	00659600
3	1	2	17	6	11	1,226	420	806	Adalbari	00659700
15	4	11	3	2	1	459	236	223	Pamuapathar	00659800
-	-	-	5	4	1	778	329	449	Sutiapara	00659900
3	-	3	-	-	-	782	327	455	Hatirtari	00660000
-	-	-	19	5	14	841	327	514	Goldingpara	00660100
13	-	13	2	-	2	269	107	162	Chaudhuritop	00660200
3	-	3	10	5	5	464	231	233	Karemura	00660300
16	2	14	25	11	14	556	258	298	Nalbari	00660400
-	-	-	12	12	-	858	327	531	Bennabari	00660500
2	-	2	-	-	-	553	284	269	Geruapara	00660600
-	-	-	-	-	-	390	188	202	Hazira	00660700



---

---

**Primary Census Abstract of Dhamdhama CD Block**

---

---

VILLAGE PRIMARY  
C D Block -

Location code number	Name of Village	Area of Village in hectares	Number of households	Total population (including institutional and houseless population)			Population in the age-group 0-6		
				Persons	Males	Females	Persons	Males	Females
1	2	3	4	5	6	7	8	9	10
<b>0002</b>	<b>Dham Dhama (Total)</b>	<b>22,100.0</b>	<b>14,566</b>	<b>81,071</b>	<b>41,437</b>	<b>39,634</b>	<b>12,762</b>	<b>6,601</b>	<b>6,161</b>
<b>0002</b>	<b>Dham Dhama (Rural)</b>	<b>22,100.0</b>	<b>14,566</b>	<b>81,071</b>	<b>41,437</b>	<b>39,634</b>	<b>12,762</b>	<b>6,601</b>	<b>6,161</b>
<b>0002</b>	<b>Dham Dhama (Urban)</b>	-	-	-	-	-	-	-	-
	<b>Dham Dhama (Rural)</b>								
00660800	Subankhata Reserved Forest	2,836 0	93	377	192	185	90	45	45
00660900	Chaulkara N C (Chaulkara)	25 0	86	508	262	246	77	44	33
00661000	Uttar Subankhata	97 0	178	830	444	386	170	87	83
00661100	Uttar Kuchi	544 0	498	2,688	1,334	1,354	478	227	251
00661200	Chaulkara (Chankara)	1,364 0	748	4,314	2,154	2,160	594	293	301
00661300	Monipur	411 0	228	1,360	689	671	261	132	129
00661400	Subankhata	314 0	261	1,333	675	658	235	122	113
00661500	Jopadong	255 0	144	793	388	405	167	88	79
00661600	Dakhinkuchi	443 0	333	1,846	966	880	313	176	137
00661700	Subankhata N C	25 0	155	680	342	338	159	78	81
00661800	Maithabari	470 0	236	1,441	717	724	269	132	137
00661900	Diringa Pur (Diringpar)	415 0	159	976	467	509	202	90	112
00662000	Dakhin Maitha Bari	70 0	73	371	179	192	73	29	44
00662100	Morapagaldia Reserved	323 0	71	295	149	146	75	36	39
00662200	Kairani	191 0	206	1,015	517	498	133	75	58
00662300	Borikadanga	1,285 0	673	3,565	1,841	1,724	550	298	252
00662400	Simlabari	902 0	783	4,148	2,153	1,995	698	386	312
00662500	Udaypur	80 0	53	306	151	155	61	33	28
00662600	Amingaon	510 0	322	1,809	925	884	348	178	170
00662700	Benchimari	285 0	133	709	354	355	144	73	71
00662800	Bagulamari N C	101 0	112	604	316	288	103	54	49
00662900	Adla	947 0	476	2,879	1,499	1,380	460	250	210
00663000	Bagulamari	715 0	506	2,969	1,477	1,492	464	224	240
00663100	Khamari Gaon	167 0	129	695	350	345	74	33	41
00663200	Dadhi Gaon	82 0	24	145	77	68	16	12	4
00663300	Pakhmara	231 0	207	1,194	632	562	189	107	82
00663400	Diapar (Dinpar)	243 0	59	308	164	144	57	35	22
00663500	Baganpara	556 0	552	3,129	1,588	1,541	431	219	212
00663600	Uttarpara	340 0	312	1,904	989	915	280	151	129
00663700	Gerua	443 0	414	2,275	1,165	1,110	384	196	188
00663800	Thalkuchi	509 0	327	1,729	875	854	273	154	119
00663900	Tapalia (Japalia)	327 0	209	1,139	597	542	149	82	67
00664000	Roumari	578 0	319	1,741	871	870	263	135	128
00664100	Bangaon (Baganpara)	251 0	209	1,194	600	594	144	70	74
00664200	Samridur	168 0	158	793	400	393	140	70	70
00664300	Madaltana	207 0	174	1,024	513	511	179	83	96
00664400	Kadamtola	321 0	243	1,452	778	674	226	124	102
00664500	Khagrabari	332 0	307	1,716	840	876	247	138	109
00664600	Dhekibhanga	75 0	60	358	194	164	50	29	21
00664700	Mukta Pur	90 0	70	401	201	200	58	27	31
00664800	Polokata Angardhua	372 0	346	1,909	1,008	901	241	126	115
00664900	Angardhua	533 0	442	2,482	1,267	1,215	376	203	173
00665000	Nichalamari	232 0	231	1,297	661	636	200	97	103
00665100	Holapar	113 0	21	116	54	62	18	6	12
00665200	Ghoramara	193 0	146	823	420	403	112	55	57
00665300	Jhartaluk	183 0	214	1,199	606	593	194	87	107
00665400	Goalbil	157 0	75	459	223	236	64	32	32
00665500	Harharia	178 0	120	708	374	334	111	62	49
00665600	Santipur	810 0	688	3,878	1,951	1,927	472	236	236
00665700	Mohina	523 0	516	3,007	1,615	1,392	400	220	180
00665800	Gorbhitor	401 0	467	2,630	1,368	1,262	434	211	223
00665900	Dhamdhama (Dhemdhema)	479 0	693	3,714	1,919	1,795	586	303	283
00666000	Bher Bheri (Bhobri)	398 0	307	1,836	946	890	270	148	122

## PRIMARY CENSUS ABSTRACT

## CENSUS ABSTRACT

Dham Dhama

Scheduled Castes population			Scheduled Tribes population			Literates			Name of Village
Persons	Males	Females	Persons	Males	Females	Persons	Males	Females	
11	12	13	14	15	16	17	18	19	
4,579	2,357	2,222	38,488	19,433	19,055	42,351	25,438	16,913	Dham Dhama (Total)
4,579	2,357	2,222	38,488	19,433	19,055	42,351	25,438	16,913	Dham Dhama (Rural)
-	-	-	-	-	-	-	-	-	Dham Dhama (Urban)
-	-	-	376	191	185	131	91	40	Dham Dhama (Rural)
8	5	3	112	58	54	242	150	92	Subankhata Reserved
47	26	21	319	181	138	308	211	97	Chaulkara N.C.(Chaulkara)
1	-	1	1,625	813	812	1,009	634	375	Uttar Subankhata
283	136	147	175	93	82	2,376	1,346	1,030	Uttar Kuchi
83	37	46	795	382	413	510	335	175	Chaulkara (Chankara)
-	-	-	579	294	285	606	375	231	Monipur
-	-	-	568	279	289	210	134	76	Subankhata
-	-	-	1,001	499	502	784	522	262	Jopadong
-	-	-	680	342	338	133	88	45	Dakhinkuchi
5	2	3	1,024	516	508	656	408	248	Subankhata N.C.
-	-	-	728	350	378	451	267	184	Maithabari
-	-	-	371	179	192	107	73	34	Diringa Pur (Diringpar)
-	-	-	295	149	146	81	53	28	Dakhin Maitha Bari
24	10	14	116	59	57	471	280	191	Morapagaldia Reserved
241	123	118	932	471	461	1,793	1,064	729	Kairani
82	40	42	2,304	1,190	1,114	1,963	1,216	747	Borikadanga
-	-	-	300	148	152	118	76	42	Simlabari
118	65	53	1,477	750	727	726	457	269	Udaypur
-	-	-	706	352	354	239	140	99	Amingaon
1	-	1	58	30	28	317	188	129	Benchimari
12	7	5	1,479	764	715	1,495	900	595	Bagulamari N.C.
118	61	57	2,004	1,000	1,004	1,705	992	713	Adla
7	4	3	292	129	163	348	209	139	Bagulamari
-	-	-	-	-	-	89	53	36	Khamari Gaon
136	67	69	717	376	341	674	422	252	Dadhi Gaon
-	-	-	257	135	122	162	98	64	Pakhmara
24	14	10	2,265	1,127	1,138	1,672	987	685	Diapar(Dinpar)
84	42	42	1,020	524	496	1,050	622	428	Baganpara
84	47	37	1,405	708	697	984	650	334	Uttarpara
14	6	8	1,177	585	592	917	554	363	Gerua
-	-	-	1,127	590	537	733	428	305	Thalkuchi
267	132	135	1,366	682	684	953	570	383	Tapalia (Japalia)
-	-	-	1,161	584	577	702	418	284	Roumari
-	-	-	702	352	350	374	234	140	Bangaon (Baganpara)
-	-	-	451	218	233	528	325	203	Samridur
7	4	3	33	20	13	827	501	326	Madaltana
22	14	8	290	135	155	1,143	623	520	Kadamtola
-	-	-	19	11	8	211	138	73	Khagrabari
-	-	-	401	201	200	156	89	67	Dhekibhanga
433	243	190	658	341	317	1,205	744	461	Mukta Pur
220	106	114	1,168	584	584	1,419	838	581	Polokata Angardhua
147	66	81	244	131	113	782	455	327	Angardhua
-	-	-	-	-	-	65	37	28	Nichalamari
23	10	13	311	156	155	482	291	191	Holapar
81	42	39	39	20	19	655	383	272	Ghoramara
-	-	-	374	181	193	312	165	147	Jhartaluk
-	-	-	640	338	302	388	244	144	Goalbil
838	403	435	1,076	538	538	2,322	1,338	984	Harharia
935	519	416	907	467	440	1,994	1,214	780	Santipur
-	-	-	885	462	423	1,491	885	606	Mohina
226	122	104	636	314	322	2,222	1,294	928	Gorbhitor
8	4	4	843	434	409	1,060	629	431	Dhamdhama (Dhemdhen)
									Bher Bheri (Bhobri)

Location code number	Name of Village	Illiterates			Total workers			Main workers		
		Persons	Males	Females	Persons	Males	Females	Persons	Males	Females
1	2	20	21	22	23	24	25	26	27	28
0002	<b>Dham Dhama (Total)</b>	<b>38,720</b>	<b>15,999</b>	<b>22,721</b>	<b>33,572</b>	<b>21,167</b>	<b>12,405</b>	<b>23,512</b>	<b>17,981</b>	<b>5,531</b>
0002	<b>Dham Dhama (Rural)</b>	<b>38,720</b>	<b>15,999</b>	<b>22,721</b>	<b>33,572</b>	<b>21,167</b>	<b>12,405</b>	<b>23,512</b>	<b>17,981</b>	<b>5,531</b>
0002	<b>Dham Dhama (Urban)</b>	-	-	-	-	-	-	-	-	-
	<b>Dham Dhama (Rural)</b>									
00660800	Subankhata Reserved	246	101	145	193	99	94	191	98	93
00660900	Chaulkara N C (Chaulka)	266	112	154	297	161	136	167	127	40
00661000	Uttar Subankhata	522	233	289	470	255	215	253	186	67
00661100	Uttar Kuchi	1,679	700	979	1,446	719	727	1,026	639	387
00661200	Chaulkara (Chankara)	1,938	808	1,130	2,068	1,105	963	1,731	1,010	721
00661300	Monipur	850	354	496	666	349	317	390	296	94
00661400	Subankhata	727	300	427	384	220	164	349	203	146
00661500	Jopadong	583	254	329	444	213	231	275	171	104
00661600	Dakhinkuchi	1,062	444	618	1,117	556	561	797	434	363
00661700	Subankhata N C	547	254	293	387	203	184	342	179	163
00661800	Maithabari	785	309	476	819	418	401	588	314	274
00661900	Diringa Pur (Diringpar)	525	200	325	539	263	276	346	227	119
00662000	Dakhin Maitha Bari	264	106	158	222	108	114	108	77	31
00662100	Morapagaldia Reserved	214	96	118	165	85	80	95	73	22
00662200	Kairani	544	237	307	348	261	87	327	258	69
00662300	Borikadanga	1,772	777	995	1,586	1,044	542	1,181	894	287
00662400	Simlabari	2,185	937	1,248	1,749	1,087	662	800	683	117
00662500	Udaypur	188	75	113	115	83	32	85	74	11
00662600	Amingaon	1,083	468	615	672	490	182	471	422	49
00662700	Benchimari	470	214	256	298	196	102	191	179	12
00662800	Bagulamari N C	287	128	159	175	146	29	166	143	23
00662900	Adla	1,384	599	785	844	686	158	674	614	60
00663000	Bagulamari	1,264	485	779	1,080	789	291	823	699	124
00663100	Khamari Gaon	347	141	206	467	237	230	203	196	7
00663200	Dadhi Gaon	56	24	32	43	38	5	42	37	5
00663300	Pakhamara	520	210	310	433	321	112	331	305	26
00663400	Diapar(Dinpar)	146	66	80	92	78	14	83	77	6
00663500	Baganpara	1,457	601	856	1,591	834	757	1,178	627	551
00663600	Uttarpara	854	367	487	807	464	343	609	398	211
00663700	Gerua	1,291	515	776	1,057	650	407	682	575	107
00663800	Thalkuchi	812	321	491	807	414	393	330	303	27
00663900	Tapalia (Japalia)	406	169	237	529	316	213	365	268	97
00664000	Roumari	788	301	487	953	540	413	760	454	306
00664100	Bangaon (Baganpara)	492	182	310	486	297	189	337	262	75
00664200	Samridur	419	166	253	366	181	185	163	146	17
00664300	Madaltana	496	188	308	403	247	156	243	220	23
00664400	Kadamtola	625	277	348	627	390	237	356	328	28
00664500	Khagrabari	573	217	356	716	404	312	482	356	126
00664600	Dhekibhanga	147	56	91	127	119	8	74	72	2
00664700	Mukta Pur	245	112	133	165	82	83	71	69	2
00664800	Polokata Angardhua	704	264	440	535	491	44	454	425	29
00664900	Angardhua	1,063	429	634	867	658	209	641	585	56
00665000	Nichalamari	515	206	309	348	326	22	328	311	17
00665100	Holapar	51	17	34	30	30	-	24	24	-
00665200	Ghoramara	341	129	212	234	217	17	208	200	8
00665300	Jhartaluk	544	223	321	343	287	56	279	254	25
00665400	Goalbil	147	58	89	128	100	28	79	74	5
00665500	Harharia	320	130	190	250	200	50	102	101	1
00665600	Santipur	1,556	613	943	1,171	903	268	1,024	873	151
00665700	Mohna	1,013	401	612	1,051	743	308	717	659	58
00665800	Gorbhitor	1,139	483	656	927	672	255	581	539	42
00665900	Dhamdhama (Dhemdhen)	1,492	625	867	1,262	958	304	947	864	83
00666000	Bher Bheri (Bhobri)	776	317	459	673	434	239	443	379	64



PRIMARY CENSUS ABSTRACT

CENSUS ABSTRACT

Dham Dhama

Industrial category of main workers													Name of Village 2
Cultivators			Agricultural labourers			Household industry workers			Other workers				
Persons	Males	Females	Persons	Males	Females	Persons	Males	Females	Persons	Males	Females		
29	30	31	32	33	34	35	36	37	38	39	40		
13,646	10,267	3,379	3,056	2,350	706	686	349	337	6,124	5,015	1,109	Dham Dhama (Total)	
13,646	10,267	3,379	3,056	2,350	706	686	349	337	6,124	5,015	1,109	Dham Dhama (Rural)	
-	-	-	-	-	-	-	-	-	-	-	-	Dham Dhama (Urban)	
-	-	-	-	-	-	-	-	-	-	-	-	Dham Dhama (Rural)	
190	97	93	-	-	-	1	1	-	-	-	-	Subankhata Reserved	
124	96	28	22	12	10	3	3	-	18	16	2	Chaulkara N.C.(Chaulka)	
178	132	46	17	10	7	5	1	4	53	43	10	Uttar Subankhata	
904	582	322	20	9	11	17	5	12	85	43	42	Uttar Kuchi	
1,145	603	542	156	96	60	55	18	37	375	293	82	Chaulkara (Chankara)	
327	244	83	38	28	10	3	3	-	22	21	1	Monipur	
262	141	121	18	13	5	1	-	1	68	49	19	Subankhata	
269	166	103	-	-	-	-	-	-	6	5	1	Jopadong	
598	319	279	40	14	26	12	-	12	147	101	46	Dakhinkuchi	
337	176	161	-	-	-	-	-	-	5	3	2	Subankhata N.C.	
526	267	259	11	8	3	3	1	2	48	38	10	Maithabari	
257	174	83	16	10	6	17	7	10	56	36	20	Diringa Pur (Diringpar)	
83	75	8	24	1	23	-	-	-	1	1	-	Dakhin Maitha Bari	
74	70	4	21	3	18	-	-	-	-	-	-	Morapagaldia Reserved	
175	146	29	83	69	14	10	5	5	59	38	21	Kairani	
452	405	47	284	193	91	124	68	56	321	228	93	Borikadanga	
472	413	59	34	18	16	5	3	2	289	249	40	Simlabari	
55	53	2	10	5	5	-	-	-	20	16	4	Udaypur	
301	279	22	62	54	8	9	5	4	99	84	15	Amingaon	
137	135	2	32	29	3	1	-	1	21	15	6	Benchimari	
67	67	-	7	7	-	-	-	-	92	69	23	Bagulamari N.C.	
334	322	12	194	175	19	10	5	5	136	112	24	Adla	
471	429	42	132	102	30	41	21	20	179	147	32	Bagulamari	
103	101	2	77	74	3	3	3	-	20	18	2	Khamari Gaon	
18	18	-	12	12	-	2	2	-	10	5	5	Dadhi Gaon	
172	168	4	64	62	2	4	3	1	91	72	19	Pakhamara	
41	39	2	24	21	3	1	1	-	17	16	1	Diapar(Dinpar)	
651	283	368	261	177	84	12	3	9	254	164	90	Baganpara	
381	234	147	64	45	19	21	11	10	143	108	35	Uttarpara	
539	448	91	79	70	9	3	3	-	61	54	7	Gerua	
150	147	3	91	82	9	15	10	5	74	64	10	Thalkuchi	
141	95	46	114	75	39	9	9	-	101	89	12	Tapalia (Japalia)	
362	244	118	163	112	51	13	7	6	222	91	131	Roumari	
214	190	24	53	10	43	2	-	2	68	62	6	Bangaon (Baganpara)	
115	110	5	13	8	5	5	4	1	30	24	6	Samridur	
140	138	2	31	28	3	16	2	14	56	52	4	Madaltana	
154	150	4	71	57	14	9	4	5	122	117	5	Kadamtola	
298	217	81	42	33	9	13	3	10	129	103	26	Khagrabari	
39	39	-	29	28	1	-	-	-	6	5	1	Dhekibhanga	
64	64	-	-	-	-	-	-	-	7	5	2	Mukta Pur	
133	133	-	120	111	9	27	20	7	174	161	13	Polokata Angardhua	
333	324	9	89	83	6	9	6	3	210	172	38	Angardhua	
162	162	-	25	24	1	9	9	-	132	116	16	Nichalamari	
12	12	-	8	8	-	-	-	-	4	4	-	Holapar	
87	86	1	14	14	-	7	4	3	100	96	4	Ghoramara	
116	114	2	3	3	-	37	27	10	123	110	13	Jhartaluk	
40	40	-	5	5	-	3	1	2	31	28	3	Goalbil	
83	82	1	-	-	-	-	-	-	19	19	-	Harharia	
564	489	75	57	53	4	55	20	35	348	311	37	Santipur	
295	282	13	84	80	4	41	28	13	297	269	28	Mohina	
216	203	13	64	62	2	11	6	5	290	268	22	Gorbhitor	
147	135	12	71	63	8	10	8	2	719	658	61	Dhamdhama (Dhemdhen)	
138	129	9	107	94	13	32	9	23	166	147	19	Bher Bheri (Bhobri)	

VILLAGE PRIMARY  
C D Block -

Location code number		Industrial category								
		Marginal workers			Cultivators			Agricultural labourers		
		Persons	Males	Females	Persons	Males	Females	Persons	Males	Females
1	2	41	42	43	44	45	46	47	48	49
<b>0002</b>	<b>Dham Dhama (Total)</b>	<b>10,060</b>	<b>3,186</b>	<b>6,874</b>	<b>4,045</b>	<b>1,181</b>	<b>2,864</b>	<b>3,586</b>	<b>1,208</b>	<b>2,378</b>
<b>0002</b>	<b>Dham Dhama (Rural)</b>	<b>10,060</b>	<b>3,186</b>	<b>6,874</b>	<b>4,045</b>	<b>1,181</b>	<b>2,864</b>	<b>3,586</b>	<b>1,208</b>	<b>2,378</b>
<b>0002</b>	<b>Dham Dhama (Urban)</b>	-	-	-	-	-	-	-	-	-
	<b>Dham Dhama (Rural)</b>									
00660800	Subankhata Reserved	2	1	1	1	1	-	-	-	-
00660900	Chaulkara N.C.(Chaulka)	130	34	96	27	11	16	100	23	77
00661000	Uttar Subankhata	217	69	148	30	17	13	128	30	98
00661100	Uttar Kuchi	420	80	340	310	51	259	43	6	37
00661200	Chaulkara (Chankara)	337	95	242	39	17	22	44	11	33
00661300	Monipur	276	53	223	221	41	180	52	11	41
00661400	Subankhata	35	17	18	7	4	3	7	5	2
00661500	Jopadong	169	42	127	167	42	125	-	-	-
00661600	Dakhinkuchi	320	122	198	55	18	37	159	62	97
00661700	Subankhata N.C.	45	24	21	4	4	-	32	19	13
00661800	Maithabari	231	104	127	196	82	114	30	19	11
00661900	Diringa Pur (Diringpar)	193	36	157	175	29	146	10	4	6
00662000	Dakhin Maitha Bari	114	31	83	9	5	4	104	26	78
00662100	Morapagalidia Reserved	70	12	58	2	-	2	68	12	56
00662200	Kairani	21	3	18	-	-	-	-	-	-
00662300	Borikadanga	405	150	255	97	35	62	48	18	30
00662400	Simlabari	949	404	545	607	260	347	125	41	84
00662500	Udaypur	30	9	21	27	9	18	3	-	3
00662600	Amingaon	201	68	133	164	44	120	30	21	9
00662700	Benchimari	107	17	90	81	12	69	22	4	18
00662800	Bagulamari N.C.	9	3	6	3	2	1	1	1	-
00662900	Adla	170	72	98	101	43	58	32	10	22
00663000	Bagulamari	257	90	167	111	41	70	123	40	83
00663100	Khamari Gaon	264	41	223	131	10	121	123	30	93
00663200	Dadhi Gaon	1	1	-	-	-	-	1	1	-
00663300	Pakhamara	102	16	86	56	1	55	45	15	30
00663400	Diapar(Dinpar)	9	1	8	7	-	7	2	1	1
00663500	Baganpara	413	207	206	283	139	144	85	49	36
00663600	Uttarpara	198	66	132	59	17	42	109	40	69
00663700	Gerua	375	75	300	190	13	177	157	45	112
00663800	Thalkuchi	477	111	366	52	21	31	413	86	327
00663900	Tapalia (Japalia)	164	48	116	57	14	43	92	26	66
00664000	Roumari	193	86	107	43	28	15	22	14	8
00664100	Bangaon (Baganpara)	149	35	114	4	2	2	140	32	108
00664200	Samridur	203	35	168	27	4	23	175	30	145
00664300	Madaltana	160	27	133	6	3	3	137	20	117
00664400	Kadamtola	271	62	209	7	-	7	221	47	174
00664500	Khagrabari	234	48	186	111	31	80	72	4	68
00664600	Dhekibhanga	53	47	6	9	9	-	42	37	5
00664700	Mukta Pur	94	13	81	94	13	81	-	-	-
00664800	Polokata Angardhua	81	66	15	5	5	-	62	51	11
00664900	Angardhua	226	73	153	72	8	64	99	50	49
00665000	Nichalamari	20	15	5	3	2	1	6	4	2
00665100	Holapar	6	6	-	-	-	-	4	4	-
00665200	Ghoramara	26	17	9	4	2	2	11	9	2
00665300	Jhartaluk	64	33	31	1	1	-	3	2	1
00665400	Goalbil	49	26	23	20	11	9	8	3	5
00665500	Harharia	148	99	49	2	2	-	112	96	16
00665600	Santipur	147	30	117	12	6	6	21	13	8
00665700	Mohina	334	84	250	80	17	63	58	35	23
00665800	Gorbhitor	346	133	213	29	12	17	79	32	47
00665900	Dhamdhama (Dhemdhen)	315	94	221	223	32	191	47	41	6
00666000	Bher Bheri (Bhobri)	230	55	175	24	10	14	79	28	51

PRIMARY CENSUS ABSTRACT

CENSUS ABSTRACT

Dham Dhama

of marginal workers

Household industry workers			Other workers			Non-workers			Name of Village	Location code number
Persons	Males	Females	Persons	Males	Females	Persons	Males	Females		
50	51	52	53	54	55	56	57	58	2	1
931	124	807	1,498	673	825	47,499	20,270	27,229	Dham Dhama (Total)	0002
931	124	807	1,498	673	825	47,499	20,270	27,229	Dham Dhama (Rural)	0002
-	-	-	-	-	-	-	-	-	Dham Dhama (Urban)	0002
-	-	-	1	-	1	184	93	91	Subankhata Reserved	00660800
2	-	2	1	-	1	211	101	110	Chaulkara N.C.(Chaulkara)	00660900
3	-	3	56	22	34	360	189	171	Uttar Subankhata	00661000
35	4	31	32	19	13	1,242	615	627	Uttar Kuchi	00661100
47	12	35	207	55	152	2,246	1,049	1,197	Chaulkara (Chankara)	00661200
2	-	2	1	1	-	694	340	354	Monipur	00661300
3	-	3	18	8	10	949	455	494	Subankhata	00661400
-	-	-	2	-	2	349	175	174	Jopadong	00661500
8	-	8	98	42	56	729	410	319	Dakhinkuchi	00661600
1	1	-	8	-	8	293	139	154	Subankhata N.C.	00661700
-	-	-	5	3	2	622	299	323	Maithabari	00661800
-	-	-	8	3	5	437	204	233	Diringa Pur (Diringpar)	00661900
1	-	1	-	-	-	149	71	78	Dakhin Maitha Bari	00662000
-	-	-	-	-	-	130	64	66	Morapagaldia Reserved	00662100
2	-	2	19	3	16	667	256	411	Kairani	00662200
164	45	119	96	52	44	1,979	797	1,182	Borikadanga	00662300
17	4	13	200	99	101	2,399	1,066	1,333	Simlabari	00662400
-	-	-	-	-	-	191	68	123	Udaypur	00662500
4	2	2	3	1	2	1,137	435	702	Amingaon	00662600
-	-	-	4	1	3	411	158	253	Benchimari	00662700
1	-	1	4	-	4	429	170	259	Bagulamari N.C.	00662800
20	7	13	17	12	5	2,035	813	1,222	Adla	00662900
12	1	11	11	8	3	1,889	688	1,201	Bagulamari	00663000
10	1	9	-	-	-	228	113	115	Khamari Gaon	00663100
-	-	-	-	-	-	102	39	63	Dadhi Gaon	00663200
1	-	1	-	-	-	761	311	450	Pakhamara	00663300
-	-	-	-	-	-	216	86	130	Diapar(Dinpar)	00663400
13	2	11	32	17	15	1,538	754	784	Baganpara	00663500
13	4	9	17	5	12	1,097	525	572	Uttarpara	00663600
5	2	3	23	15	8	1,218	515	703	Gerua	00663700
4	-	4	8	4	4	922	461	461	Thalkuchi	00663800
3	-	3	12	8	4	610	281	329	Tapalia (Japalia)	00663900
4	1	3	124	43	81	788	331	457	Roumari	00664000
-	-	-	5	1	4	708	303	405	Bangaon (Baganpara)	00664100
-	-	-	1	1	-	427	219	208	Samridur	00664200
10	-	10	7	4	3	621	266	355	Madaltana	00664300
18	2	16	25	13	12	825	388	437	Kadamtola	00664400
28	1	27	23	12	11	1,000	436	564	Khagrabari	00664500
1	1	-	1	-	1	231	75	156	Dhekibhanga	00664600
-	-	-	-	-	-	236	119	117	Mukta Pur	00664700
3	1	2	11	9	2	1,374	517	857	Polokata Angardhua	00664800
37	1	36	18	14	4	1,615	609	1,006	Angardhua	00664900
1	1	-	10	8	2	949	335	614	Nichalamari	00665000
-	-	-	2	2	-	86	24	62	Holapar	00665100
4	-	4	7	6	1	589	203	386	Ghoramara	00665200
19	2	17	41	28	13	856	319	537	Jhartaluk	00665300
3	-	3	18	12	6	331	123	208	Goalbil	00665400
34	1	33	-	-	-	458	174	284	Harharia	00665500
98	2	96	16	9	7	2,707	1,048	1,659	Santipur	00665600
122	12	110	74	20	54	1,956	872	1,084	Mohina	00665700
76	7	69	162	82	80	1,703	696	1,007	Gorbhitor	00665800
9	3	6	36	18	18	2,452	961	1,491	Dhamdhama (Dhemdhen)	00665900
93	4	89	34	13	21	1,163	512	651	Bher Bheri (Bhobri)	00666000



---

---

**Primary Census Abstract of Tihu-Barama  
CD Block**

---

---

VILLAGE PRIMARY  
C D Block -

Location code number	Name of Village	Area of Village in hectares	Number of households	Total population (including institutional and houseless population)			Population in the age-group 0-6		
				Persons	Males	Females	Persons	Males	Females
1	2	3	4	5	6	7	8	9	10
<b>0003</b>	<b>Tihu-Barama (Total)</b>	<b>15,432.0</b>	<b>13,925</b>	<b>79,384</b>	<b>41,073</b>	<b>38,311</b>	<b>11,060</b>	<b>5,739</b>	<b>5,321</b>
<b>0003</b>	<b>Tihu-Barama (Rural)</b>	<b>15,432.0</b>	<b>13,925</b>	<b>79,384</b>	<b>41,073</b>	<b>38,311</b>	<b>11,060</b>	<b>5,739</b>	<b>5,321</b>
<b>0003</b>	<b>Tihu-Barama (Urban)</b>	-	-	-	-	-	-	-	-
	<b>Tihu-Barama (Rural)</b>								
00666100	Dangarmakha	282 0	167	1,019	517	502	173	82	91
00666200	Barimakha	232 0	179	1,005	503	502	117	65	52
00666300	Khutirpathar	34 0	42	220	107	113	31	18	13
00666400	Lakhipara	190 0	196	1,070	541	529	162	84	78
00666500	Debasara (Debsaria)	285 0	213	1,158	599	559	146	74	72
00666600	Anandapur	175 0	244	1,304	688	616	184	99	85
00666700	Dongpar	151 0	103	546	268	278	92	48	44
00666800	Silakuti	348 0	213	1,255	637	618	163	90	73
00666900	Saukuchi	504 0	383	2,213	1,150	1,063	405	233	172
00667000	Agchia (Agehia)	170 0	117	666	343	323	101	48	53
00667100	Bangalipara	207 0	173	1,011	524	487	132	72	60
00667200	Thanguri	196 0	164	878	458	420	123	57	66
00667300	Tokankata	331 0	251	1,407	734	673	194	98	96
00667400	Murkuchia Para	341 0	362	2,039	1,070	969	266	139	127
00667500	Dalbari	376 0	299	1,693	900	793	242	132	110
00667600	Badulipara	304 0	220	1,274	663	611	209	109	100
00667700	Kharuajan (Kharuajar)	373 0	365	2,083	1,093	990	264	140	124
00667800	Puransripur (Puransarapam)	116 0	76	426	204	222	52	25	27
00667900	Kharua	551 0	418	2,331	1,190	1,141	298	151	147
00668000	Kaljar	434 0	492	2,616	1,354	1,262	300	163	137
00668100	Batachara	196 0	189	1,053	567	486	142	80	62
00668200	Kakalabari (Kakhabari)	162 0	139	804	393	411	111	50	61
00668300	Khairabari	105 0	76	392	197	195	52	29	23
00668400	Barsimalaguri	142 0	184	1,032	520	512	133	70	63
00668500	Khetrapara	88 0	46	272	145	127	36	21	15
00668600	Gelpejar	305 0	207	1,129	582	547	149	74	75
00668700	Kumarpara	250 0	167	1,003	498	505	117	52	65
00668800	Garmarah	250 0	188	1,057	558	499	118	54	64
00668900	Kadamtala	380 0	315	1,766	916	850	185	99	86
00669000	Alogjar	699 0	425	2,462	1,213	1,249	274	127	147
00669100	Bhogpur	416 0	391	2,496	1,253	1,243	376	198	178
00669200	Jaripara	174 0	137	761	409	352	96	58	38
00669300	Merkuchi	156 0	217	1,200	600	600	236	110	126
00669400	Borjhar	430 0	525	2,796	1,434	1,362	370	199	171
00669500	Niz Zuluki (Nizzaluki)	311 0	510	2,844	1,503	1,341	391	222	169
00669600	Barama	431 0	346	1,967	986	981	245	133	112
00669700	Makharua	106 0	46	239	124	115	42	17	25
00669800	Dipta	366 0	653	3,816	1,961	1,855	726	361	365
00669900	Suradi	503 0	540	3,127	1,643	1,484	603	327	276
00670000	Dahkaunia (Dahakaria)	293 0	226	1,252	646	606	157	78	79
00670100	Akhara	179 0	139	873	448	425	103	62	41
00670200	Bhalukdonga	527 0	361	2,014	1,037	977	290	160	130
00670300	Bongaon	319 0	227	1,177	598	579	152	69	83
00670400	Saru	338 0	296	2,196	1,423	773	219	119	100
00670500	Bar Kachuwejar (Barkuchiar)	280 0	163	971	492	479	124	63	61
00670600	Niz Namati	631 0	760	4,273	2,192	2,081	491	241	250
00670700	Murmela (Menmela)	429 0	460	2,722	1,404	1,318	386	198	188
00670800	Naikuchi	270 0	28	174	90	84	28	12	16
00670900	Madhapur	233 0	307	1,762	887	875	282	126	156
00671000	Chapra	128 0	255	1,550	787	763	273	127	146
00671100	Ranakuchi	359 0	271	1,450	723	727	176	90	86
00671200	Digheli	207 0	285	1,568	799	769	194	116	78
00671300	Heramjar	169 0	169	972	502	470	129	70	59

PRIMARY CENSUS ABSTRACT

CENSUS ABSTRACT

Tihu-Barama

Scheduled Castes population			Scheduled Tribes population			Literates			Name of Village
Persons	Males	Females	Persons	Males	Females	Persons	Males	Females	
11	12	13	14	15	16	17	18	19	
5,912	3,043	2,869	30,358	15,468	14,890	49,421	28,904	20,517	Tihu-Barama (Total)
5,912	3,043	2,869	30,358	15,468	14,890	49,421	28,904	20,517	Tihu-Barama (Rural)
-	-	-	-	-	-	-	-	-	Tihu-Barama (Urban)
-	-	-	-	-	-	-	-	-	Tihu-Barama (Rural)
-	-	-	982	494	488	459	274	185	Dangarmakha
35	21	14	389	184	205	670	383	287	Barimakha
-	-	-	87	37	50	142	76	66	Khutirpathar
-	-	-	768	381	387	596	357	239	Lakhipara
14	5	9	832	427	405	725	428	297	Debasara (Debsaria)
58	31	27	-	-	-	776	464	312	Anandapur
-	-	-	402	202	200	293	171	122	Dongpar
-	-	-	1,240	631	609	588	346	242	Silakuti
-	-	-	1,329	695	634	1,056	625	431	Saukuchi
-	-	-	509	256	253	238	145	93	Agchia (Agchia)
74	41	33	675	349	326	649	386	263	Bangalipara
-	-	-	620	323	297	560	343	217	Thanguri
-	-	-	378	192	186	926	561	365	Tokankata
141	73	68	105	53	52	1,353	796	557	Murkuchia Para
-	-	-	1,414	742	672	912	548	364	Dalbari
-	-	-	532	273	259	685	408	277	Badulipara
127	63	64	758	395	363	1,316	783	533	Kharuajan (Kharuajar)
-	-	-	422	201	221	275	148	127	Puransripur (Puransarapam)
302	158	144	1,528	782	746	1,268	744	524	Kharua
58	29	29	1,520	783	737	1,830	1,041	789	Kaljar
93	48	45	517	289	228	633	391	242	Batachara
-	-	-	667	316	351	346	202	144	Kakalabari (Kakhabari)
-	-	-	375	187	188	220	122	98	Khairabari
39	19	20	197	102	95	721	398	323	Barsimalaguri
-	-	-	34	17	17	177	110	67	Khetrapara
11	6	5	194	95	99	751	449	302	Gelpejar
-	-	-	6	1	5	685	391	294	Kumarpara
-	-	-	309	159	150	782	468	314	Garmarah
102	56	46	283	147	136	1,152	683	469	Kadamtala
64	27	37	1,175	565	610	1,747	965	782	Alogjar
-	-	-	1,788	891	897	1,489	825	664	Bhogpur
-	-	-	662	350	312	479	301	178	Jaripara
25	11	14	42	19	23	621	343	278	Merkuchi
767	388	379	321	157	164	2,010	1,126	884	Borjhar
42	20	22	1,277	708	569	2,099	1,189	910	Niz Zuluki (Nizzaluki)
-	-	-	1,470	724	746	1,161	638	523	Barama
-	-	-	-	-	-	158	96	62	Makharia
-	-	-	73	34	39	2,088	1,235	853	Dipta
59	34	25	489	254	235	1,727	1,031	696	Suradi
38	14	24	38	22	16	888	497	391	Dahkaunia (Dahakaria)
-	-	-	-	-	-	675	366	309	Akhara
104	52	52	1,741	891	850	1,130	670	460	Bhalukdonga
130	70	60	615	314	301	779	458	321	Bongaon
334	188	146	766	390	376	1,598	1,184	414	Saru
26	13	13	713	363	350	575	336	239	Bar
2,051	1,048	1,003	72	38	34	3,101	1,748	1,353	Niz Namati
1,218	628	590	427	216	211	1,388	849	539	Murmela(Memela)
-	-	-	-	-	-	105	58	47	Narkuchi
-	-	-	151	74	77	1,053	628	425	Madhapur
-	-	-	150	79	71	913	522	391	Chapra
-	-	-	182	95	87	1,064	587	477	Ranakuchi
-	-	-	999	503	496	1,132	640	492	Digheli
-	-	-	135	68	67	657	371	286	Heramjar

VILLAGE PRIMARY  
C D Block -

Location code number	Name of Village	Illiterates			Total workers			Main workers		
		Persons	Males	Females	Persons	Males	Females	Persons	Males	Females
1	2	20	21	22	23	24	25	26	27	28
<b>0003</b>	<b>Tihu-Barama (Total)</b>	<b>29,963</b>	<b>12,169</b>	<b>17,794</b>	<b>26,248</b>	<b>19,543</b>	<b>6,705</b>	<b>19,647</b>	<b>16,631</b>	<b>3,016</b>
<b>0003</b>	<b>Tihu-Barama (Rural)</b>	<b>29,963</b>	<b>12,169</b>	<b>17,794</b>	<b>26,248</b>	<b>19,543</b>	<b>6,705</b>	<b>19,647</b>	<b>16,631</b>	<b>3,016</b>
<b>0003</b>	<b>Tihu-Barama (Urban)</b>	-	-	-	-	-	-	-	-	-
	<b>Tihu-Barama (Rural)</b>									
00666100	Dangarmakha	560	243	317	451	241	210	406	224	182
00666200	Barimakha	335	120	215	345	249	96	240	213	27
00666300	Khutirpathar	78	31	47	99	53	46	43	40	3
00666400	Lakhipara	474	184	290	303	273	30	263	247	16
00666500	Debasara (Debsaria)	433	171	262	278	263	15	246	235	11
00666600	Anandapur	528	224	304	527	388	139	364	338	26
00666700	Dongpar	253	97	156	173	135	38	123	117	6
00666800	Silakuti	667	291	376	620	333	287	525	321	204
00666900	Saukuchi	1,157	525	632	761	508	253	408	380	28
00667000	Agchia (Agehia)	428	198	230	140	131	9	133	128	5
00667100	Bangalpara	362	138	224	472	262	210	75	68	7
00667200	Thanguri	318	115	203	404	257	147	350	211	139
00667300	Tokankata	481	173	308	389	326	63	372	320	52
00667400	Murkuchia Para	686	274	412	589	521	68	450	420	30
00667500	Dalbari	781	352	429	440	393	47	314	287	27
00667600	Badulpara	589	255	334	356	292	64	290	271	19
00667700	Kharuajan (Kharuajar)	767	310	457	527	498	29	463	448	15
00667800	Puransripur (Puransarapam)	151	56	95	233	114	119	232	114	118
00667900	Kharua	1,063	446	617	899	563	336	692	502	190
00668000	Kaljar	786	313	473	716	600	116	610	527	83
00668100	Batachara	420	176	244	608	311	297	264	244	20
00668200	Kakalabari (Kakhabari)	458	191	267	315	176	139	199	158	41
00668300	Khairabari	172	75	97	96	91	5	90	88	2
00668400	Barsimalaguri	311	122	189	523	282	241	342	215	127
00668500	Khetrapara	95	35	60	68	61	7	57	52	5
00668600	Gelpejar	378	133	245	560	337	223	294	252	42
00668700	Kumarpara	318	107	211	325	269	56	267	244	23
00668800	Garmarah	275	90	185	293	246	47	208	200	8
00668900	Kadamtala	614	233	381	566	409	157	290	272	18
00669000	Alogjar	715	248	467	884	612	272	806	579	227
00669100	Bhogpur	1,007	428	579	1,115	573	542	580	456	124
00669200	Jaripara	282	108	174	209	177	32	162	150	12
00669300	Merkuchi	579	257	322	425	263	162	232	176	56
00669400	Borjhar	786	308	478	750	663	87	609	545	64
00669500	Niz Zuluki (Nizzaluki)	745	314	431	834	633	201	744	608	136
00669600	Barama	806	348	458	516	445	71	404	360	44
00669700	Makharia	81	28	53	108	65	43	60	57	3
00669800	Dipta	1,728	726	1,002	1,090	948	142	814	786	28
00669900	Suradi	1,400	612	788	1,082	777	305	916	685	231
00670000	Dahkaunia (Dahakaria)	364	149	215	578	313	265	261	252	9
00670100	Akhara	198	82	116	218	198	20	174	160	14
00670200	Bhalukdonga	884	367	517	521	489	32	521	489	32
00670300	Bongaon	398	140	258	274	254	20	272	252	20
00670400	Saru	598	239	359	965	945	20	962	944	18
00670500	Bar	396	156	240	332	202	130	299	184	115
00670600	Niz Namati	1,172	444	728	1,357	1,035	322	1,042	890	152
00670700	Murmela(Menmela)	1,334	555	779	886	651	235	667	522	145
00670800	Nakuchi	69	32	37	32	32	-	31	31	-
00670900	Madhapur	709	259	450	458	441	17	298	287	11
00671000	Chapra	637	265	372	411	363	48	395	355	40
00671100	Ranakuchi	386	136	250	450	325	125	275	260	15
00671200	Digheli	436	159	277	322	303	19	277	261	16
00671300	Heramjar	315	131	184	355	254	101	236	206	30



PRIMARY CENSUS ABSTRACT

CENSUS ABSTRACT  
Tihu-Barama

Industrial category of main workers													Name of Village 2
Cultivators			Household industry						Other workers				
Persons	Males	Females	Agricultural labourers			workers			Persons	Males	Females		
			Persons	Males	Females	Persons	Males	Females					
29	30	31	32	33	34	35	36	37	38	39	40		
8,068	7,015	1,053	1,699	1,433	266	426	236	190	9,454	7,947	1,507	Tihu-Barama (Total)	
8,068	7,015	1,053	1,699	1,433	266	426	236	190	9,454	7,947	1,507	Tihu-Barama (Rural)	
-	-	-	-	-	-	-	-	-	-	-	-	Tihu-Barama (Urban)	
-	-	-	-	-	-	-	-	-	-	-	-	Tihu-Barama (Rural)	
251	125	126	103	59	44	3	2	1	49	38	11	Dangarmakha	
85	80	5	17	15	2	7	4	3	131	114	17	Barimakha	
14	14	-	16	15	1	-	-	-	13	11	2	Khutirpathar	
213	209	4	9	6	3	3	3	-	38	29	9	Lakhipara	
133	130	3	42	41	1	9	7	2	62	57	5	Debasara (Debsaria)	
105	105	-	41	38	3	16	11	5	202	184	18	Anandapur	
57	56	1	14	13	1	-	-	-	52	48	4	Dongpar	
319	168	151	86	58	28	8	6	2	112	89	23	Silakuti	
204	191	13	63	60	3	5	4	1	136	125	11	Saukuchi	
119	117	2	2	2	-	5	3	2	7	6	1	Agchia (Agehia)	
34	30	4	1	1	-	2	2	-	38	35	3	Bangalipara	
327	190	137	1	1	-	2	-	2	20	20	-	Thanguri	
177	171	6	59	49	10	4	-	4	132	100	32	Tokankata	
185	183	2	50	48	2	12	2	10	203	187	16	Murkuchia Para	
211	209	2	39	27	12	1	-	1	63	51	12	Dalbari	
113	110	3	37	31	6	2	2	-	138	128	10	Badulipara	
211	209	2	46	46	-	4	4	-	202	189	13	Kharuajan (Kharuajar)	
221	106	115	-	-	-	3	2	1	8	6	2	Puransripur (Puransarapam)	
300	259	41	82	50	32	5	3	2	305	190	115	Kharua	
237	219	18	33	28	5	25	24	1	315	256	59	Kaljar	
118	112	6	41	33	8	1	1	-	104	98	6	Batachara	
151	111	40	35	34	1	-	-	-	13	13	-	Kakalabari (Kakhabari)	
47	46	1	37	36	1	-	-	-	6	6	-	Khairabari	
82	79	3	19	16	3	14	9	5	227	111	116	Barsimalaguri	
25	23	2	12	12	-	3	2	1	17	15	2	Khetrapara	
207	185	22	30	15	15	3	3	-	54	49	5	Gelpejar	
140	137	3	25	18	7	9	7	2	93	82	11	Kumarpara	
115	112	3	34	34	-	2	2	-	57	52	5	Garmarah	
87	79	8	37	36	1	8	7	1	158	150	8	Kadamtala	
374	269	105	52	42	10	33	4	29	347	264	83	Alogjar	
293	232	61	95	91	4	15	15	-	177	118	59	Bhogpur	
84	82	2	-	-	-	8	5	3	70	63	7	Jaripara	
67	47	20	12	3	9	1	1	-	152	125	27	Merkuchi	
138	130	8	20	16	4	8	5	3	443	394	49	Borjhar	
98	91	7	10	10	-	15	4	11	621	503	118	Niz Zuluki (Nizzaluki)	
127	122	5	13	9	4	8	7	1	256	222	34	Barama	
23	23	-	11	11	-	1	1	-	25	22	3	Makharia	
227	221	6	84	81	3	7	6	1	496	478	18	Dipta	
182	175	7	17	15	2	80	29	51	637	466	171	Suradi	
122	120	2	-	-	-	6	6	-	133	126	7	Dahkaunia (Dahakana)	
32	32	-	1	1	-	3	2	1	138	125	13	Akhara	
282	268	14	130	121	9	2	2	-	107	98	9	Bhalukdonga	
122	117	5	97	88	9	1	1	-	52	46	6	Bongaon	
196	194	2	29	29	-	9	6	3	728	715	13	Saru	
137	135	2	-	-	-	2	1	1	160	48	112	Bar	
334	301	33	59	47	12	33	13	20	616	529	87	Niz Namati	
179	151	28	10	6	4	3	3	-	475	362	113	Murmela (Memmela)	
12	12	-	-	-	-	1	1	-	18	18	-	Naikuchi	
78	78	-	12	12	-	2	2	-	206	195	11	Madhapur	
167	162	5	22	16	6	17	6	11	189	171	18	Chapra	
124	120	4	3	3	-	6	3	3	142	134	8	Ranakuchi	
73	73	-	6	5	1	4	2	2	194	181	13	Digheli	
109	95	14	5	5	-	5	1	4	117	105	12	Heramjar	

VILLAGE PRIMARY  
C D Block -

Industrial category

Location code number	Name of Village	Industrial category								
		Marginal workers			Cultivators			Agricultural labourers		
		Persons	Males	Females	Persons	Males	Females	Persons	Males	Females
1	2	41	42	43	44	45	46	47	48	49
<b>0003</b>	<b>Tihu-Barama (Total)</b>	<b>6,601</b>	<b>2,912</b>	<b>3,689</b>	<b>2,324</b>	<b>843</b>	<b>1,481</b>	<b>2,105</b>	<b>1,075</b>	<b>1,030</b>
<b>0003</b>	<b>Tihu-Barama (Rural)</b>	<b>6,601</b>	<b>2,912</b>	<b>3,689</b>	<b>2,324</b>	<b>843</b>	<b>1,481</b>	<b>2,105</b>	<b>1,075</b>	<b>1,030</b>
<b>0003</b>	<b>Tihu-Barama (Urban)</b>	-	-	-	-	-	-	-	-	-
	<b>Tihu-Barama (Rural)</b>									
00666100	Dangarmakha	45	17	28	21	10	11	23	6	17
00666200	Barimakha	105	36	69	50	23	27	2	1	1
00666300	Khutirpathar	56	13	43	25	4	21	30	8	22
00666400	Lakhipara	40	26	14	3	1	2	36	24	12
00666500	Debasara (Debsaria)	32	28	4	1	-	1	9	9	-
00666600	Anandapur	163	50	113	9	9	-	88	24	64
00666700	Dongpar	50	18	32	22	6	16	22	10	12
00666800	Silakuti	95	12	83	65	11	54	29	-	29
00666900	Saukuchi	353	128	225	207	53	154	102	38	64
00667000	Agchia (Agehia)	7	3	4	3	2	1	2	-	2
00667100	Bangalipara	397	194	203	310	151	159	75	35	40
00667200	Thanguri	54	46	8	1	-	1	53	46	7
00667300	Tokankata	17	6	11	3	1	2	-	-	-
00667400	Murkuchia Para	139	101	38	28	26	2	90	65	25
00667500	Dalbari	126	106	20	10	5	5	104	94	10
00667600	Badulipara	66	21	45	35	11	24	14	3	11
00667700	Kharuajan (Kharuajar)	64	50	14	12	11	1	27	23	4
00667800	Puransripur (Puransarapam)	1	-	1	1	-	1	-	-	-
00667900	Kharua	207	61	146	12	5	7	102	22	80
00668000	Kaljar	106	73	33	6	6	-	44	21	23
00668100	Batachara	344	67	277	229	27	202	97	32	65
00668200	Kakalabari (Kakhabari)	116	18	98	71	15	56	45	3	42
00668300	Khairabari	6	3	3	1	-	1	3	2	1
00668400	Barsimalaguri	181	67	114	24	10	14	19	3	16
00668500	Khetrapara	11	9	2	4	2	2	-	-	-
00668600	Gelpejar	266	85	181	199	68	131	62	14	48
00668700	Kumarpara	58	25	33	44	19	25	11	4	7
00668800	Garmarah	85	46	39	31	21	10	53	25	28
00668900	Kadamtala	276	137	139	132	45	87	134	86	48
00669000	Alogjar	78	33	45	15	2	13	38	12	26
00669100	Bhogpur	535	117	418	410	81	329	96	22	74
00669200	Jaripara	47	27	20	16	6	10	29	20	9
00669300	Merkuchi	193	87	106	11	6	5	175	77	98
00669400	Borjhar	141	118	23	15	12	3	76	63	13
00669500	Niz Zuluki (Nizzaluki)	90	25	65	4	2	2	7	-	7
00669600	Barama	112	85	27	28	19	9	21	16	5
00669700	Makharia	48	8	40	-	-	-	-	-	-
00669800	Dipta	276	162	114	46	40	6	61	49	12
00669900	Suradi	166	92	74	18	17	1	22	16	6
00670000	Dahkaunia (Dahakaria)	317	61	256	5	3	2	-	-	-
00670100	Akhara	44	38	6	7	5	2	7	7	-
00670200	Bhalukdonga	-	-	-	-	-	-	-	-	-
00670300	Bongaon	2	2	-	-	-	-	1	1	-
00670400	Saru	3	1	2	2	1	1	1	-	1
00670500	Bar	33	18	15	-	-	-	10	10	-
00670600	Niz Namati	315	145	170	48	33	15	92	41	51
00670700	Murmela(Memela)	219	129	90	18	11	7	24	14	10
00670800	Naikuchi	1	1	-	-	-	-	1	1	-
00670900	Madhapur	160	154	6	17	17	-	109	106	3
00671000	Chapra	16	8	8	7	4	3	1	-	1
00671100	Ranakuchi	175	65	110	25	12	13	13	4	9
00671200	Digheli	45	42	3	13	12	1	8	8	-
00671300	Heramjar	119	48	71	60	18	42	37	10	27

PRIMARY CENSUS ABSTRACT

**CENSUS ABSTRACT**

**Tihu-Barama**

of marginal workers

Household industry workers			Other workers			Non-workers			Name of Village	Location code number
Persons	Males	Females	Persons	Males	Females	Persons	Males	Females		
50	51	52	53	54	55	56	57	58		
275	62	213	1,897	932	965	53,136	21,530	31,606	<b>Tihu-Barama (Total)</b>	<b>0003</b>
275	62	213	1,897	932	965	53,136	21,530	31,606	<b>Tihu-Barama (Rural)</b>	<b>0003</b>
-	-	-	-	-	-	-	-	-	<b>Tihu-Barama (Urban)</b>	<b>0003</b>
-	-	-	1	1	-	568	276	292	Dangarmakha	00666100
5	3	2	48	9	39	660	254	406	Barimakha	00666200
-	-	-	1	1	-	121	54	67	Khutirpathar	00666300
-	-	-	1	1	-	767	268	499	Lakhipara	00666400
2	1	1	20	18	2	880	336	544	Debasara (Debsaria)	00666500
43	3	40	23	14	9	777	300	477	Anandapur	00666600
4	-	4	2	2	-	373	133	240	Dongpar	00666700
-	-	-	1	1	-	635	304	331	Silakuti	00666800
3	1	2	41	36	5	1,452	642	810	Saukuchi	00666900
1	-	1	1	1	-	526	212	314	Agchia (Agehia)	00667000
1	-	1	11	8	3	539	262	277	Bangalipara	00667100
-	-	-	-	-	-	474	201	273	Thanguri	00667200
-	-	-	14	5	9	1,018	408	610	Tokankata	00667300
13	2	11	8	8	-	1,450	549	901	Murkuchia Para	00667400
-	-	-	12	7	5	1,253	507	746	Dalbari	00667500
3	1	2	14	6	8	918	371	547	Badulipara	00667600
-	-	-	25	16	9	1,556	595	961	Kharuajan (Kharuajar)	00667700
-	-	-	-	-	-	193	90	103	Puransripur (Puransarapam)	00667800
11	1	10	82	33	49	1,432	627	805	Kharua	00667900
11	6	5	45	40	5	1,900	754	1,146	Kaljar	00668000
1	-	1	17	8	9	445	256	189	Batachara	00668100
-	-	-	-	-	-	489	217	272	Kakalabari (Kakhabari)	00668200
-	-	-	2	1	1	296	106	190	Khairabari	00668300
13	2	11	125	52	73	509	238	271	Barsimalaguri	00668400
-	-	-	7	7	-	204	84	120	Khetrapara	00668500
-	-	-	5	3	2	569	245	324	Gelpejar	00668600
-	-	-	3	2	1	678	229	449	Kumarpara	00668700
-	-	-	1	-	1	764	312	452	Garmarah	00668800
2	-	2	8	6	2	1,200	507	693	Kadamtala	00668900
5	2	3	20	17	3	1,578	601	977	Alogjar	00669000
1	-	1	28	14	14	1,381	680	701	Bhogpur	00669100
2	1	1	-	-	-	552	232	320	Jaripara	00669200
2	-	2	5	4	1	775	337	438	Merkuchi	00669300
9	7	2	41	36	5	2,046	771	1,275	Borjhar	00669400
20	1	19	59	22	37	2,010	870	1,140	Niz Zuluki (Nizzaluki)	00669500
5	4	1	58	46	12	1,451	541	910	Barama	00669600
5	-	5	43	8	35	131	59	72	Makharia	00669700
9	5	4	160	68	92	2,726	1,013	1,713	Dipta	00669800
56	12	44	70	47	23	2,045	866	1,179	Suradi	00669900
1	-	1	311	58	253	674	333	341	Dahkaunia (Dahakaria)	00670000
3	3	-	27	23	4	655	250	405	Akhara	00670100
-	-	-	-	-	-	1,493	548	945	Bhalukdonga	00670200
-	-	-	1	1	-	903	344	559	Bongaon	00670300
-	-	-	-	-	-	1,231	478	753	Saru	00670400
-	-	-	23	8	15	639	290	349	Bar	00670500
24	2	22	151	69	82	2,916	1,157	1,759	Niz Namati	00670600
2	2	-	175	102	73	1,836	753	1,083	Murmela(Menmela)	00670700
-	-	-	-	-	-	142	58	84	Naikuchi	00670800
3	1	2	31	30	1	1,304	446	858	Madhapur	00670900
4	-	4	4	4	-	1,139	424	715	Chapra	00671000
9	-	9	128	49	79	1,000	398	602	Ranakuchi	00671100
1	1	-	23	21	2	1,246	496	750	Digheli	00671200
1	1	-	21	19	2	617	248	369	Heramjar	00671300



---

---

**Primary Census Abstract of Tihu CD Block**

---

---

VILLAGE PRIMARY  
C D Block -

Location code number	Name of Village	Area of Village in hectares	Number of households	Total population (including institutional and houseless population)			Population in the age-group 0- 6		
				Persons	Males	Females	Persons	Males	Females
1	2	3	4	5	6	7	8	9	10
<b>0004</b>	<b>Tihu (Total)</b>	<b>8,921.0</b>	<b>9,639</b>	<b>54,402</b>	<b>27,574</b>	<b>26,828</b>	<b>6,124</b>	<b>3,167</b>	<b>2,957</b>
<b>0004</b>	<b>Tihu (Rural)</b>	<b>8,921.0</b>	<b>9,639</b>	<b>54,402</b>	<b>27,574</b>	<b>26,828</b>	<b>6,124</b>	<b>3,167</b>	<b>2,957</b>
<b>0004</b>	<b>Tihu (Urban)</b>	-	-	-	-	-	-	-	-
	<b>Tihu (Rural)</b>								
00671400	Thaikarakuchi (Thaikarkuchi)	391.0	348	1,829	900	929	204	103	101
00671500	Bhurkuchi	188.0	148	884	448	436	107	51	56
00671600	Bamunbari	386.0	269	1,432	740	692	153	74	79
00671700	Daloigaon	150.0	170	927	477	450	121	65	56
00671800	No.1.Nathkuchi	370.0	489	2,654	1,353	1,301	317	150	167
00671900	No.2.Nathkuchi	393.0	266	1,389	683	706	172	77	95
00672000	Nakhara (Nakhra)	167.0	426	2,224	1,116	1,108	276	142	134
00672100	Barbari	95.0	252	1,425	739	686	178	92	86
00672200	Narnartari	148.0	360	1,833	945	888	206	113	93
00672300	Parmankhowa	73.0	77	504	260	244	54	27	27
00672400	Niz Khana (Niz Khang)	142.0	146	913	462	451	99	42	57
00672500	Bhathuakhana(Bhatuakhana)	214.0	165	985	477	508	105	55	50
00672600	Jalkhana	575.0	803	4,795	2,443	2,352	524	293	231
00672700	Saktipara	111.0	94	540	289	251	61	35	26
00672800	Khudra Makhibaha	430.0	881	4,959	2,416	2,543	525	280	245
00672900	Bar	294.0	334	1,770	859	911	182	86	96
00673000	Piplibari (Pipalibari)	250.0	215	1,152	593	559	109	60	49
00673100	Mathurapur	328.0	542	2,872	1,452	1,420	272	144	128
00673200	Borgaon	159.0	145	783	400	383	73	42	31
00673300	Ratanpur	353.0	338	1,897	973	924	223	122	101
00673400	Goboradol	493.0	426	2,492	1,283	1,209	306	165	141
00673500	Bakuajari	234.0	208	1,326	691	635	198	115	83
00673600	Barbhagjari	264.0	131	764	391	373	99	59	40
00673700	Sathikuchi	534.0	385	2,167	1,104	1,063	266	126	140
00673800	Bali	624.0	644	3,689	1,852	1,837	386	200	186
00673900	Haribhanga	632.0	835	4,767	2,429	2,338	467	220	247
00674000	Bhojkuchi	923.0	542	3,430	1,799	1,631	441	229	212

PRIMARY CENSUS ABSTRACT

CENSUS ABSTRACT

Tihu

Scheduled Castes population			Scheduled Tribes population			Literates			Name of Village
Persons	Males	Females	Persons	Males	Females	Persons	Males	Females	
11	12	13	14	15	16	17	18	19	2
10,586	5,354	5,232	3,576	1,823	1,753	40,534	22,350	18,184	Tihu (Total)
10,586	5,354	5,232	3,576	1,823	1,753	40,534	22,350	18,184	Tihu (Rural)
-	-	-	-	-	-	-	-	-	Tihu (Urban)
									Tihu (Rural)
33	16	17	1,286	635	651	1,115	639	476	Thaikarakuchi
875	442	433	-	-	-	613	348	265	Bhurkuchi
379	195	184	192	95	97	1,013	605	408	Bamunbari
13	5	8	79	40	39	604	331	273	Daloigaon
1,301	666	635	420	240	180	1,902	1,051	851	No.1.Nathkuchi
63	31	32	180	91	89	940	502	438	No.2.Nathkuchi
1,102	545	557	1	1	-	1,649	903	746	Nakhara (Nakhra)
397	205	192	2	1	1	1,043	586	457	Barbari
34	17	17	8	3	5	1,387	768	619	Narnartari
-	-	-	-	-	-	403	225	178	Parmankhowa
-	-	-	-	-	-	728	409	319	Niz Khana (Niz Khang)
-	-	-	-	-	-	770	396	374	Bhathuakhana(Bhatuakhana)
1,103	557	546	229	122	107	3,594	2,001	1,593	Jalkhana
-	-	-	-	-	-	390	226	164	Saktipara
1,603	787	816	-	-	-	3,863	2,006	1,857	Khudra Makhibaha
276	121	155	124	58	66	1,359	718	641	Bar
125	65	60	137	68	69	923	501	422	Piplibari (Pipalibari)
775	385	390	9	3	6	2,289	1,237	1,052	Mathurapur
-	-	-	123	62	61	587	326	261	Borgaon
53	28	25	402	205	197	1,372	759	613	Ratanpur
134	65	69	52	24	28	1,810	1,029	781	Goboradol
347	183	164	48	25	23	959	545	414	Bakuajari
88	45	43	-	-	-	533	286	247	Barbhagjari
350	182	168	4	4	-	1,564	892	672	Sathikuchi
488	251	237	280	146	134	2,869	1,551	1,318	Bali
786	406	380	-	-	-	3,809	2,104	1,705	Haribhanga
261	157	104	-	-	-	2,446	1,406	1,040	Bhojkuchi

VILLAGE PRIMARY  
C D Block -

Location code number	Name of Village	Illiterates			Total workers			Main workers		
		Persons	Males	Females	Persons	Males	Females	Persons	Males	Females
		20	21	22	23	24	25	26	27	28
<b>0004</b>	<b>Tihu (Total)</b>	<b>13,868</b>	<b>5,224</b>	<b>8,644</b>	<b>15,152</b>	<b>12,559</b>	<b>2,593</b>	<b>12,250</b>	<b>11,048</b>	<b>1,202</b>
<b>0004</b>	<b>Tihu (Rural)</b>	<b>13,868</b>	<b>5,224</b>	<b>8,644</b>	<b>15,152</b>	<b>12,559</b>	<b>2,593</b>	<b>12,250</b>	<b>11,048</b>	<b>1,202</b>
<b>0004</b>	<b>Tihu (Urban)</b>	-	-	-	-	-	-	-	-	-
	<b>Tihu (Rural)</b>									
00671400	Thaikarakuchi (Thaikarkuchi)	714	261	453	504	430	74	468	414	54
00671500	Bhurkuchi	271	100	171	286	191	95	150	139	11
00671600	Bamunbari	419	135	284	486	352	134	331	299	32
00671700	Daloigaon	323	146	177	271	210	61	216	197	19
00671800	No.1.Nathkuchi	752	302	450	866	669	197	581	469	112
00671900	No.2.Nathkuchi	449	181	268	376	344	32	312	292	20
00672000	Nakhara (Nakhra)	575	213	362	654	562	92	523	467	56
00672100	Barbari	382	153	229	473	386	87	367	297	70
00672200	Narmartari	446	177	269	509	429	80	465	407	58
00672300	Parmankhowa	101	35	66	121	102	19	120	101	19
00672400	Niz Khana (Niz Khang)	185	53	132	269	220	49	263	218	45
00672500	Bhatuakhana(Bhatuakhana)	215	81	134	288	213	75	251	196	55
00672600	Jalkhana	1,201	442	759	1,265	1,060	205	1,149	1,009	140
00672700	Saktipara	150	63	87	154	140	14	131	122	9
00672800	Khudra Makhibaha	1,096	410	686	1,367	1,061	306	978	910	68
00672900	Bar Makhibaha	411	141	270	435	394	41	402	372	30
00673000	Piplibari (Pipalibari)	229	92	137	285	250	35	216	207	9
00673100	Mathurapur	583	215	368	717	650	67	662	610	52
00673200	Borgaon	196	74	122	203	185	18	200	183	17
00673300	Ratanpur	525	214	311	472	433	39	429	400	29
00673400	Goboradol	682	254	428	965	657	308	574	520	54
00673500	Bakuajari	367	146	221	338	321	17	287	276	11
00673600	Barbhagjari	231	105	126	181	159	22	160	148	12
00673700	Sathikuchi	603	212	391	503	488	15	451	439	12
00673800	Bali	820	301	519	813	732	81	637	591	46
00673900	Haribhanga	958	325	633	1,466	1,165	301	1,156	1,039	117
00674000	Bhojkuchi	984	393	591	885	756	129	771	726	45



PRIMARY CENSUS ABSTRACT

CENSUS ABSTRACT

Tihu

Industrial category of main workers													Name of Village
Cultivators			Agricultural labourers			Household industry workers			Other workers				
Persons	Males	Females	Persons	Males	Females	Persons	Males	Females	Persons	Males	Females		
29	30	31	32	33	34	35	36	37	38	39	40		
3,950	3,739	211	477	376	101	536	275	261	7,287	6,658	629	Tihu (Total)	
3,950	3,739	211	477	376	101	536	275	261	7,287	6,658	629	Tihu (Rural)	
-	-	-	-	-	-	-	-	-	-	-	-	Tihu (Urban)	
-	-	-	-	-	-	-	-	-	-	-	-	Tihu (Rural)	
286	268	18	25	20	5	35	17	18	122	109	13	Thaikarakuchi (Thaikarkuchi)	
62	60	2	10	9	1	1	1	-	77	69	8	Bhurkuchi	
131	128	3	19	15	4	3	3	-	178	153	25	Bamunbari	
81	77	4	4	3	1	9	7	2	122	110	12	Daloigaon	
172	143	29	61	22	39	13	9	4	335	295	40	No.1.Nathkuchi	
57	57	-	5	5	-	7	7	-	243	223	20	No.2.Nathkuchi	
52	40	12	1	-	1	12	2	10	458	425	33	Nakhara (Nakhra)	
25	15	10	1	1	-	18	7	11	323	274	49	Barbari	
21	18	3	6	4	2	51	36	15	387	349	38	Narnartari	
17	17	-	-	-	-	14	3	11	89	81	8	Parmankhowa	
86	79	7	9	8	1	27	2	25	141	129	12	Niz Khana (Niz Khang)	
76	70	6	2	1	1	38	4	34	135	121	14	Bhathuakhana(Bhatuakhana)	
291	283	8	75	71	4	103	25	78	680	630	50	Jalkhana	
57	54	3	6	5	1	3	3	-	65	60	5	Saktipara	
303	298	5	9	8	1	53	42	11	613	562	51	Khudra Makhibaha	
105	101	4	24	18	6	11	4	7	262	249	13	Bar	
83	82	1	1	1	-	11	11	-	121	113	8	Piplibari (Pipalibari)	
83	80	3	32	32	-	12	3	9	535	495	40	Mathurapur	
55	54	1	6	6	-	1	1	-	138	122	16	Borgaon	
131	127	4	15	9	6	2	1	1	281	263	18	Ratanpur	
256	227	29	25	16	9	5	5	-	288	272	16	Goboradol	
116	116	-	11	11	-	2	2	-	158	147	11	Bakuajari	
77	74	3	19	17	2	6	3	3	58	54	4	Barbhagjari	
195	195	-	42	42	-	37	36	1	177	166	11	Sathikuchi	
241	234	7	2	2	-	32	28	4	362	327	35	Bali	
439	400	39	45	32	13	16	12	4	656	595	61	Haribhanga	
452	442	10	22	18	4	14	1	13	283	265	18	Bhojkuchi	

VILLAGE PRIMARY  
C D Block -

Location code number	Name of Village	Industrial category								
		Marginal workers			Cultivators			Agricultural labourers		
		Persons	Males	Females	Persons	Males	Females	Persons	Males	Females
1	2	41	42	43	44	45	46	47	48	49
0004	Tihu (Total)	2,902	1,511	1,391	640	284	356	1,003	481	522
0004	Tihu (Rural)	2,902	1,511	1,391	640	284	356	1,003	481	522
0004	Tihu (Urban)	-	-	-	-	-	-	-	-	-
	Tihu (Rural)									
00671400	Thaikarakuchi	36	16	20	8	1	7	9	2	7
00671500	Bhurkuchi	136	52	84	12	8	4	116	37	79
00671600	Bamunbari	155	53	102	10	10	-	110	20	90
00671700	Daloigaon	55	13	42	7	-	7	2	-	2
00671800	No.1.Nathkuchi	285	200	85	86	44	42	122	93	29
00671900	No.2.Nathkuchi	64	52	12	23	22	1	7	5	2
00672000	Nakhara (Nakhra)	131	95	36	5	5	-	24	12	12
00672100	Barbari	106	89	17	35	33	2	4	4	-
00672200	Narnartari	44	22	22	2	1	1	-	-	-
00672300	Parmankhowa	1	1	-	1	1	-	-	-	-
00672400	Niz Khana (Niz Khang)	6	2	4	-	-	-	1	1	-
00672500	Bhathuakhana(Bhatuakhana)	37	17	20	3	1	2	4	4	-
00672600	Jalkhana	116	51	65	9	8	1	23	22	1
00672700	Saktipara	23	18	5	-	-	-	15	13	2
00672800	Khudra Makhibaha	389	151	238	49	20	29	112	34	78
00672900	Bar	33	22	11	3	2	1	6	4	2
00673000	Piplibari (Pipalibari)	69	43	26	1	1	-	30	17	13
00673100	Mathurapur	55	40	15	5	5	-	15	14	1
00673200	Borgaon	3	2	1	-	-	-	3	2	1
00673300	Ratanpur	43	33	10	2	1	1	27	22	5
00673400	Goboradol	391	137	254	126	27	99	179	68	111
00673500	Bakuajari	51	45	6	28	27	1	-	-	-
00673600	Barbhagjari	21	11	10	2	2	-	8	7	1
00673700	Sathikuchi	52	49	3	18	16	2	20	20	-
00673800	Bali	176	141	35	9	5	4	43	42	1
00673900	Haribhanga	310	126	184	180	41	139	40	14	26
00674000	Bhojkuchi	114	30	84	16	3	13	83	24	59

PRIMARY CENSUS ABSTRACT

CENSUS ABSTRACT

Tihu

of marginal workers

Household industry workers			Other workers			Non-workers			Name of Village	Location code number
Persons	Males	Females	Persons	Males	Females	Persons	Males	Females		
50	51	52	53	54	55	56	57	58	2	1
406	93	313	853	653	200	39,250	15,015	24,235	Tihu (Total)	0004
406	93	313	853	653	200	39,250	15,015	24,235	Tihu (Rural)	0004
-	-	-	-	-	-	-	-	-	Tihu (Urban)	0004
3	1	2	16	12	4	1,325	470	855	Thaikarakuchi (Thaikarkuchi)	00671400
1	1	-	7	6	1	598	257	341	Bhurkuchi	00671500
1	-	1	34	23	11	946	388	558	Bamunbari	00671600
11	4	7	35	9	26	656	267	389	Daloigaon	00671700
26	20	6	51	43	8	1,788	684	1,104	No.1.Nathkuchi	00671800
1	1	-	33	24	9	1,013	339	674	No.2.Nathkuchi	00671900
4	1	3	98	77	21	1,570	554	1,016	Nakhara (Nakhra)	00672000
15	11	4	52	41	11	952	353	599	Barbari	00672100
11	-	11	31	21	10	1,324	516	808	Narnartari	00672200
-	-	-	-	-	-	383	158	225	Parmankhowa	00672300
3	-	3	2	1	1	644	242	402	Niz Khana (Niz Khang)	00672400
18	6	12	12	6	6	697	264	433	Bhathuakhana(Bhathuakhana)	00672500
63	-	63	21	21	-	3,530	1,383	2,147	Jalkhana	00672600
3	-	3	5	5	-	386	149	237	Saktipara	00672700
127	12	115	101	85	16	3,592	1,355	2,237	Khudra Makhibaha	00672800
6	-	6	18	16	2	1,335	465	870	Bar Makhibaha	00672900
19	7	12	19	18	1	867	343	524	Piplibari (Pipalibari)	00673000
12	1	11	23	20	3	2,155	802	1,353	Mathurapur	00673100
-	-	-	-	-	-	580	215	365	Borgaon	00673200
1	-	1	13	10	3	1,425	540	885	Ratanpur	00673300
31	7	24	55	35	20	1,527	626	901	Goboradol	00673400
4	1	3	19	17	2	988	370	618	Bakuajari	00673500
8	-	8	3	2	1	583	232	351	Barbhagjari	00673600
10	9	1	4	4	-	1,664	616	1,048	Sathikuchi	00673700
13	6	7	111	88	23	2,876	1,120	1,756	Bali	00673800
11	5	6	79	66	13	3,301	1,264	2,037	Haribhanga	00673900
4	-	4	11	3	8	2,545	1,043	1,502	Bhojkuchi	00674000



---

---

## **Primary Census Abstract of Madhupur CD Block**

---

---

VILLAGE PRIMARY  
C D Block -

Location code number	Name of Village	Area of Village in hectares	Number of households	Total population (including institutional and houseless population)			Population in the age-group 0-6		
				Persons	Males	Females	Persons	Males	Females
1	2	3	4	5	6	7	8	9	10
0005	<b>Madhupur (Total)</b>	7,747.0	7,719	45,968	23,802	22,166	6,068	3,102	2,966
0005	<b>Madhupur (Rural)</b>	7,747.0	7,719	45,968	23,802	22,166	6,068	3,102	2,966
0005	<b>Madhupur (Urban)</b>	-	-	-	-	-	-	-	-
	<b>Madhupur (Rural)</b>								
00674100	Sandheli	237.0	201	1,160	599	561	108	56	52
00674200	Nadla	298.0	139	842	427	415	87	41	46
00674300	Kaithalkuchi	636.0	683	3,956	2,051	1,905	411	222	189
00674400	Besimari	254.0	150	884	452	432	114	53	61
00674500	Jowardi	243.0	352	1,958	967	991	247	131	116
00674600	Gamarimari	411.0	632	3,557	1,798	1,759	399	206	193
00674700	Khata Numbarbhog	82.0	81	607	330	277	54	28	26
00674800	Madhupur	145.0	185	1,112	590	522	166	95	71
00674900	Kharsitha	141.0	144	891	494	397	131	79	52
00675000	Balizar	246.0	213	1,283	673	610	158	79	79
00675100	Baishya Para	170.0	134	870	464	406	123	58	65
00675200	Fulguri	155.0	140	778	431	347	104	60	44
00675300	Niz Mularkuchi	196.0	300	1,809	940	869	248	118	130
00675400	Bihampur	103.0	136	882	452	430	125	63	62
00675500	Pahlanpara	96.0	168	1,070	573	497	125	63	62
00699600	Bangnabari	271.0	223	1,321	674	647	164	86	78
00699700	Kathalbari	269.0	314	1,714	874	840	216	108	108
00699800	Chaplekuchi	227.0	199	1,134	598	536	165	85	80
00699900	Kendukuchi	286.0	363	2,163	1,115	1,048	274	148	126
00700000	Kachimpur	708.0	679	4,139	2,140	1,999	697	349	348
00700100	Taumura	171.0	195	1,153	599	554	185	90	95
00700200	Khukhundi	594.0	258	1,487	741	746	246	123	123
00700300	Banbhag Solmari	266.0	305	1,848	951	897	218	108	110
00700400	Buri Nagar	408.0	405	2,559	1,344	1,215	317	155	162
00700500	Danguapara	291.0	299	1,852	938	914	225	120	105
00700600	Barkhetri Banekuchi	207.0	229	1,406	744	662	180	92	88
00700700	Niz-Banekuchi	105.0	38	229	122	107	23	16	7
00700800	Barnagar Banekuchi	278.0	363	2,134	1,099	1,035	391	187	204
00700900	Rajakhat Banekuchi	253.0	191	1,170	622	548	167	83	84

PRIMARY CENSUS ABSTRACT

CENSUS ABSTRACT

Madhupur

Scheduled Castes population			Scheduled Tribes population			Literates			Name of Village
Persons	Males	Females	Persons	Males	Females	Persons	Males	Females	
11	12	13	14	15	16	17	18	19	
834	402	432	2,640	1,301	1,339	30,728	17,811	12,917	Madhupur (Total)
834	402	432	2,640	1,301	1,339	30,728	17,811	12,917	Madhupur (Rural)
-	-	-	-	-	-	-	-	-	Madhupur (Urban)
-	-	-	-	-	-	-	-	-	Madhupur (Rural)
-	-	-	-	-	-	879	496	383	Sandheli
-	-	-	-	-	-	611	339	272	Nadla
-	-	-	-	-	-	3,004	1,686	1,318	Kaithalkuchi
64	33	31	35	16	19	605	341	264	Besimari
217	99	118	8	3	5	1,403	754	649	Jowardi
-	-	-	-	-	-	2,732	1,509	1,223	Gamarimari
-	-	-	-	-	-	530	297	233	Khata Numbarbhog
-	-	-	197	102	95	684	413	271	Madhupur
146	75	71	-	-	-	553	345	208	Kharsitha
11	3	8	-	-	-	933	546	387	Balizar
58	27	31	-	-	-	537	336	201	Baishya Para
-	-	-	-	-	-	568	350	218	Fulguri
45	19	26	-	-	-	1,233	711	522	Niz Mularkuchi
-	-	-	-	-	-	662	371	291	Bihampur
-	-	-	-	-	-	832	487	345	Pahlanpara
-	-	-	414	203	211	869	497	372	Bangnabari
-	-	-	157	75	82	1,140	666	474	Kathalbari
25	18	7	399	193	206	731	439	292	Chaplekuchi
-	-	-	70	38	32	1,214	717	497	Kendukuchi
4	2	2	324	158	166	2,023	1,240	783	Kachampur
32	20	12	-	-	-	623	370	253	Taumura
9	3	6	361	174	187	786	457	329	Khukhundi
-	-	-	-	-	-	1,219	702	517	Banbhag Solmari
54	27	27	534	267	267	1,765	1,068	697	Buri Nagar
97	45	52	-	-	-	1,317	732	585	Danguapara
72	31	41	22	10	12	1,004	594	410	Barkhetri Banekuchi
-	-	-	-	-	-	181	101	80	Niz-Banekuchi
-	-	-	-	-	-	1,310	774	536	Barnagar Banekuchi
-	-	-	119	62	57	780	473	307	Rajakhat Banekuchi

VILLAGE PRIMARY  
C D Block -

Location code number	Name of Village	Illiterates			Total workers			Main workers		
		Persons	Males	Females	Persons	Males	Females	Persons	Males	Females
1	2	20	21	22	23	24	25	26	27	28
0005	<b>Madhupur (Total)</b>	<b>15,240</b>	<b>5,991</b>	<b>9,249</b>	<b>15,148</b>	<b>10,862</b>	<b>4,286</b>	<b>11,587</b>	<b>9,372</b>	<b>2,215</b>
0005	<b>Madhupur (Rural)</b>	<b>15,240</b>	<b>5,991</b>	<b>9,249</b>	<b>15,148</b>	<b>10,862</b>	<b>4,286</b>	<b>11,587</b>	<b>9,372</b>	<b>2,215</b>
0005	<b>Madhupur (Urban)</b>	-	-	-	-	-	-	-	-	-
	<b>Madhupur (Rural)</b>									
00674100	Sandheli	281	103	178	379	305	74	298	275	23
00674200	Nadla	231	88	143	326	242	84	236	224	12
00674300	Kaithalkuchi	952	365	587	1,087	883	204	831	758	73
00674400	Besimari	279	111	168	205	187	18	186	176	10
00674500	Jowardi	555	213	342	475	428	47	434	414	20
00674600	Gamarimari	825	289	536	876	789	87	707	674	33
00674700	Khata Numbarbhog	77	33	44	179	152	27	172	150	22
00674800	Madhupur	428	177	251	232	217	15	195	185	10
00674900	Kharsitha	338	149	189	178	173	5	177	172	5
00675000	Balizar	350	127	223	424	317	107	308	275	33
00675100	Baishya Para	333	128	205	247	205	42	200	188	12
00675200	Fulguri	210	81	129	441	250	191	235	172	63
00675300	Niz Mularkuchi	576	229	347	580	442	138	506	388	118
00675400	Bihampur	220	81	139	263	223	40	205	182	23
00675500	Pahlanpara	238	86	152	288	249	39	245	232	13
00699600	Bangnabari	452	177	275	688	377	311	519	281	238
00699700	Kathalbari	574	208	366	485	439	46	471	434	37
00699800	Chaplekuchi	403	159	244	479	278	201	187	167	20
00699900	Kendukuchi	949	398	551	786	553	233	710	495	215
00700000	Kachampur	2,116	900	1,216	1,478	914	564	1,019	784	235
00700100	Taumura	530	229	301	487	299	188	267	250	17
00700200	Khukhundi	701	284	417	673	354	319	525	309	216
00700300	Banbhag Solmari	629	249	380	684	454	230	334	276	58
00700400	Buri Nagar	794	276	518	698	542	156	492	449	43
00700500	Danguapara	535	206	329	859	480	379	837	468	369
00700600	Barkhetri Banekuchi	402	150	252	497	321	176	422	291	131
00700700	Niz-Banekuchi	48	21	27	63	45	18	48	45	3
00700800	Barnagar Banekuchi	824	325	499	710	478	232	616	466	150
00700900	Rajakhat Banekuchi	390	149	241	381	266	115	205	192	13



PRIMARY CENSUS ABSTRACT

**CENSUS ABSTRACT**  
**Madhupur**

Industrial category of main workers													Name of Village
Cultivators			Agricultural labourers			Household industry workers			Other workers			2	
Persons	Males	Females	Persons	Males	Females	Persons	Males	Females	Persons	Males	Females		
29	30	31	32	33	34	35	36	37	38	39	40		
3,988	3,212	776	469	385	84	698	273	425	6,432	5,502	930	<b>Madhupur (Total)</b>	
3,988	3,212	776	469	385	84	698	273	425	6,432	5,502	930	<b>Madhupur (Rural)</b>	
-	-	-	-	-	-	-	-	-	-	-	-	<b>Madhupur (Urban)</b>	
-	-	-	-	-	-	-	-	-	-	-	-	<b>Madhupur (Rural)</b>	
139	132	7	9	7	2	12	6	6	138	130	8	Sandheli	
90	88	2	1	1	-	5	3	2	140	132	8	Nadla	
211	199	12	17	16	1	39	24	15	564	519	45	Kaithalkuchi	
30	29	1	1	1	-	4	4	-	151	142	9	Besimari	
71	70	1	5	5	-	17	17	-	341	322	19	Jowardi	
159	159	-	58	56	2	29	25	4	461	434	27	Gamarimari	
88	77	11	-	-	-	13	6	7	71	67	4	Khata Numbarbhog	
63	60	3	23	21	2	2	2	-	107	102	5	Madhupur	
49	48	1	3	3	-	-	-	-	125	121	4	Kharsitha	
142	120	22	22	22	-	13	12	1	131	121	10	Balizar	
86	79	7	18	18	-	1	1	-	95	90	5	Baishya Para	
46	42	4	21	20	1	55	4	51	113	106	7	Fulguri	
214	147	67	27	25	2	55	25	30	210	191	19	Niz Mularkuchi	
52	42	10	1	1	-	3	2	1	149	137	12	Bhampur	
77	72	5	7	5	2	5	4	1	156	151	5	Pahlanpara	
446	238	208	12	8	4	18	7	11	43	28	15	Bangnabari	
77	76	1	13	13	-	39	26	13	342	319	23	Kathalbari	
113	109	4	5	5	-	9	4	5	60	49	11	Chaplekuchi	
78	78	-	31	31	-	3	3	-	598	383	215	Kendukuchi	
472	373	99	103	63	40	25	14	11	419	334	85	Kachampur	
128	123	5	16	15	1	8	5	3	115	107	8	Taumura	
116	107	9	8	1	7	15	10	5	386	191	195	Khukhundi	
40	30	10	22	15	7	13	6	7	259	225	34	Banbhag Solmari	
172	155	17	14	6	8	19	16	3	287	272	15	Buri Nagar	
436	215	221	12	7	5	97	15	82	292	231	61	Danguapara	
104	98	6	14	14	-	125	11	114	179	168	11	Barkhetri Banekuchi	
21	20	1	-	-	-	-	-	-	27	25	2	Niz-Banekuchi	
194	153	41	-	-	-	69	16	53	353	297	56	Barnagar Banekuchi	
74	73	1	6	6	-	5	5	-	120	108	12	Rajakhat Banekuchi	

**VILLAGE PRIMARY**  
**C D Block -**

Location code number	Name of Village	Industrial category								
		Marginal workers			Cultivators			Agricultural labourers		
		Persons	Males	Females	Persons	Males	Females	Persons	Males	Females
1	2	41	42	43	44	45	46	47	48	49
0005	Madhupur (Total)	3,561	1,490	2,071	1,385	529	856	525	285	240
0005	Madhupur (Rural)	3,561	1,490	2,071	1,385	529	856	525	285	240
0005	Madhupur (Urban)	-	-	-	-	-	-	-	-	-
	Madhupur (Rural)									
00674100	Sandheli	81	30	51	41	16	25	12	4	8
00674200	Nadla	90	18	72	85	17	68	1	1	-
00674300	Kaithalkuchi	256	125	131	116	47	69	7	4	3
00674400	Besimari	19	11	8	2	1	1	-	-	-
00674500	Jowardi	41	14	27	24	1	23	-	-	-
00674600	Gamarimari	169	115	54	21	17	4	68	50	18
00674700	Khata Numbarbhog	7	2	5	3	1	2	-	-	-
00674800	Madhupur	37	32	5	9	8	1	8	8	-
00674900	Kharsitha	1	1	-	-	-	-	-	-	-
00675000	Balizar	116	42	74	80	19	61	22	13	9
00675100	Baishya Para	47	17	30	29	7	22	14	10	4
00675200	Fulguri	206	78	128	117	42	75	29	15	14
00675300	Niz Mularkuchi	74	54	20	38	34	4	15	10	5
00675400	Bihampur	58	41	17	39	26	13	-	-	-
00675500	Pahlanpara	43	17	26	28	12	16	7	2	5
00699600	Bangnabari	169	96	73	93	57	36	20	14	6
00699700	Kathalbari	14	5	9	2	-	2	4	1	3
00699800	Chaplekuchi	292	111	181	65	28	37	24	10	14
00699900	Kendukuchi	76	58	18	19	19	-	13	12	1
00700000	Kachimpur	459	130	329	40	22	18	72	31	41
00700100	Taumura	220	49	171	148	16	132	17	5	12
00700200	Khukhundi	148	45	103	13	5	8	9	6	3
00700300	Banbhag Solmari	350	178	172	73	46	27	91	37	54
00700400	Buri Nagar	206	93	113	77	36	41	61	26	35
00700500	Danguapara	22	12	10	10	6	4	-	-	-
00700600	Barkhetri Banekuchi	75	30	45	30	3	27	27	23	4
00700700	Niz-Banekuchi	15	-	15	15	-	15	-	-	-
00700800	Barnagar Banekuchi	94	12	82	85	8	77	-	-	-
00700900	Rajakhat Banekuchi	176	74	102	83	35	48	4	3	1

PRIMARY CENSUS ABSTRACT

CENSUS ABSTRACT

Madhupur

of marginal workers

Household industry workers			Other workers			Non-workers			Name of Village	Location code number
Persons	Males	Females	Persons	Males	Females	Persons	Males	Females		
50	51	52	53	54	55	56	57	58	2	1
312	74	238	1,339	602	737	30,820	12,940	17,880	Madhupur (Total)	0005
312	74	238	1,339	602	737	30,820	12,940	17,880	Madhupur (Rural)	0005
-	-	-	-	-	-	-	-	-	Madhupur (Urban)	0005
									Madhupur (Rural)	
13	2	11	15	8	7	781	294	487	Sandheli	00674100
2	-	2	2	-	2	516	185	331	Nadla	00674200
40	7	33	93	67	26	2,869	1,168	1,701	Kaithalkuchi	00674300
9	4	5	8	6	2	679	265	414	Besimari	00674400
2	2	-	15	11	4	1,483	539	944	Jowardi	00674500
48	20	28	32	28	4	2,681	1,009	1,672	Gamarimari	00674600
3	-	3	1	1	-	428	178	250	Khata Numbarbhog	00674700
1	1	-	19	15	4	880	373	507	Madhupur	00674800
1	1	-	-	-	-	713	321	392	Kharsitha	00674900
8	4	4	6	6	-	859	356	503	Balizar	00675000
3	-	3	1	-	1	623	259	364	Barshya Para	00675100
28	4	24	32	17	15	337	181	156	Fulguri	00675200
11	3	8	10	7	3	1,229	498	731	Niz Mularkuchi	00675300
2	-	2	17	15	2	619	229	390	Bihampur	00675400
5	-	5	3	3	-	782	324	458	Pahlanpara	00675500
28	6	22	28	19	9	633	297	336	Bangnabari	00699600
7	3	4	1	1	-	1,229	435	794	Kathalbari	00699700
13	5	8	190	68	122	655	320	335	Chaplekuchi	00699800
3	1	2	41	26	15	1,377	562	815	Kendukuchi	00699900
6	1	5	341	76	265	2,661	1,226	1,435	Kachampur	00700000
14	1	13	41	27	14	666	300	366	Taumura	00700100
6	1	5	120	33	87	814	387	427	Khukhundi	00700200
21	3	18	165	92	73	1,164	497	667	Banbhag Solmari	00700300
14	-	14	54	31	23	1,861	802	1,059	Buri Nagar	00700400
3	-	3	9	6	3	993	458	535	Danguapara	00700500
11	-	11	7	4	3	909	423	486	Barkhetri Banekuchi	00700600
-	-	-	-	-	-	166	77	89	Niz-Banekuchi	00700700
1	-	1	8	4	4	1,424	621	803	Barnagar Banekuchi	00700800
9	5	4	80	31	49	789	356	433	Rajakhat Banekuchi	00700900



---

---

**Primary Census Abstract of Pachim Nalbari**  
**CD Block**

---

---

VILLAGE PRIMARY  
C D Block -

Location code number	Name of Village	Area of Village in hectares	Number of households	Total population (including institutional and houseless population)			Population in the age-group 0-6		
				Persons	Males	Females	Persons	Males	Females
1	2	3	4	5	6	7	8	9	10
<b>0006</b>	<b>Pachim Nalbari (Total)</b>	<b>12,068.0</b>	<b>19,477</b>	<b>112,928</b>	<b>58,399</b>	<b>54,529</b>	<b>13,490</b>	<b>6,975</b>	<b>6,515</b>
<b>0006</b>	<b>Pachim Nalbari (Rural)</b>	<b>12,068.0</b>	<b>19,477</b>	<b>112,928</b>	<b>58,399</b>	<b>54,529</b>	<b>13,490</b>	<b>6,975</b>	<b>6,515</b>
<b>0006</b>	<b>Pachim Nalbari (Urban)</b>	-	-	-	-	-	-	-	-
	<b>Pachim Nalbari (Rural)</b>								
00675600	Khatarupiabathan	237 0	448	2,512	1,336	1,176	277	153	124
00675700	Rupiabathan	312 0	854	4,893	2,471	2,422	519	275	244
00675800	Belsor	460 0	1,427	8,665	4,470	4,195	858	437	421
00675900	Chamata	330 0	1,012	6,162	3,128	3,034	716	371	345
00676000	Gandhia	89 0	409	2,543	1,265	1,278	234	127	107
00676100	Kakaya	401 0	933	5,541	2,859	2,682	639	345	294
00676200	Pipalibari	243 0	765	4,684	2,372	2,312	511	236	275
00676300	Solmari	296 0	233	1,495	779	716	214	115	99
00676400	Amani	613 0	685	3,998	2,075	1,923	548	295	253
00676500	Kathla	183 0	46	240	127	113	33	11	22
00676600	Pukhura	491 0	216	947	532	415	120	64	56
00676700	Kandubari	305 0	52	308	176	132	35	22	13
00676800	Lakhapur (Larchapur)	711 0	262	1,511	792	719	189	98	91
00676900	Khelua	425 0	351	1,816	983	833	272	152	120
00677000	Barhelacha	516 0	434	2,477	1,267	1,210	233	120	113
00677100	Ghulazari	327 0	278	1,381	726	655	212	111	101
00677200	Sukekuchi	23 0	175	916	473	443	115	51	64
00677300	Dahudi	453 0	518	3,012	1,552	1,460	367	178	189
00677400	Kaihati	236 0	239	1,345	677	668	141	74	67
00677500	Barı	451 0	649	3,767	1,924	1,843	581	289	292
00677600	Niztapa	567 0	346	1,885	983	902	331	167	164
00677700	Thutkata	90 0	194	1,205	639	566	169	96	73
00677800	Nalicha	17 0	183	1,058	527	531	119	60	59
00677900	Billeswar	237 0	436	2,441	1,254	1,187	287	147	140
00678000	Barkhetri Barnı (Barkhetri)	285 0	673	3,901	2,040	1,861	595	327	268
00678100	Khudra Khetribarnı	23 0	43	255	132	123	26	15	11
00678200	Simalia	167 0	297	1,625	873	752	147	71	76
00678300	Bihampur	230 0	298	1,680	825	855	166	85	81
00678400	Bangaon	486 0	994	5,636	2,944	2,692	596	313	283
00678500	Panigaon	338 0	636	3,392	1,705	1,687	360	173	187
00678600	Santheli(Sandheli)	80 0	164	1,001	542	459	84	49	35
00678700	Nizpokowa	337 0	548	3,264	1,682	1,582	360	178	182
00678800	Barnarddi (Barnardoli)	278 0	535	2,995	1,545	1,450	224	119	105
00678900	Churchuri	173 0	367	2,033	1,043	990	268	140	128
00679000	Batshor	292 0	490	3,067	1,588	1,479	425	218	207
00679100	Mohkholı	128 0	244	1,567	783	784	215	95	120
00679200	Bagurihati	145 0	411	2,520	1,320	1,200	291	172	119
00679300	Goalpara	180 0	208	1,232	645	587	148	88	60
00679400	Dehar Bolawa	118 0	273	1,577	807	770	181	98	83
00679500	Jagara	587 0	1,168	6,406	3,323	3,083	701	374	327
00679600	Khakhısal (Khakhısal)	21 0	222	1,514	781	733	246	122	124
00679700	Kutrikuchi	26 0	84	412	222	190	91	35	56
00679800	Bhairaghol	13 0	84	518	277	241	94	42	52
00679900	Larakuchi	83 0	22	121	61	60	30	15	15
00680000	Godıra	11 0	99	588	294	294	88	41	47
00680100	Gangapur	31 0	234	1,462	771	691	191	97	94
00680200	Mohbiyanı	13 0	92	529	275	254	109	53	56
00680300	Dangardi	10 0	146	831	534	297	134	61	73

PRIMARY CENSUS ABSTRACT

CENSUS ABSTRACT

Pachim Nalbari

Scheduled Castes population			Scheduled Tribes population			Literates			Name of Village
Persons	Males	Females	Persons	Males	Females	Persons	Males	Females	
11	12	13	14	15	16	17	18	19	
11,886	6,134	5,752	449	245	204	78,689	44,652	34,037	Pachim Nalbari (Total)
11,886	6,134	5,752	449	245	204	78,689	44,652	34,037	Pachim Nalbari (Rural)
-	-	-	-	-	-	-	-	-	Pachim Nalbari (Urban)
-	-	-	-	-	-	-	-	-	Pachim Nalbari (Rural)
209	119	90	-	-	-	1,872	1,074	798	Khatarupiathan
308	155	153	1	-	1	3,641	1,993	1,648	Rupiathan
219	106	113	-	-	-	6,784	3,768	3,016	Belsor
137	70	67	-	-	-	4,510	2,466	2,044	Chamata
-	-	-	-	-	-	2,144	1,108	1,036	Gandhia
300	163	137	-	-	-	3,941	2,246	1,695	Kakaya
207	106	101	-	-	-	3,427	1,932	1,495	Pipalibari
3	1	2	-	-	-	980	559	421	Solmari
-	-	-	-	-	-	2,676	1,486	1,190	Amani
-	-	-	-	-	-	169	101	68	Kathla
6	4	2	-	-	-	543	338	205	Pukhura
4	2	2	36	23	13	236	145	91	Kandubari
121	64	57	1	1	-	1,052	619	433	Lakhpur (Larchapur)
777	395	382	156	88	68	1,118	695	423	Khelua
1,098	557	541	-	-	-	1,544	882	662	Barhelacha
1,238	646	592	-	-	-	467	324	143	Ghilazari
13	6	7	-	-	-	633	363	270	Sukekuchi
1,291	676	615	-	-	-	1,947	1,130	817	Dahudi
397	208	189	-	-	-	906	504	402	Kaihati
2,119	1,081	1,038	177	83	94	2,001	1,225	776	Bari
1,616	847	769	-	-	-	687	455	232	Niztapa
-	-	-	-	-	-	788	464	324	Thutikata
2	-	2	1	1	-	798	422	376	Nalicha
-	-	-	-	-	-	1,704	990	714	Billeswar
415	215	200	-	-	-	2,363	1,400	963	Barkhetri
-	-	-	-	-	-	195	110	85	Barni(Barkhetri)
-	-	-	-	-	-	195	110	85	Khudra Khetribarni
11	7	4	5	2	3	1,431	785	646	Simalia
17	7	10	-	-	-	1,337	716	621	Bihampur
167	80	87	-	-	-	4,425	2,488	1,937	Bangaon
5	3	2	-	-	-	2,304	1,272	1,032	Panigaon
1	1	-	1	-	1	784	459	325	Santheli(Sandheli)
-	-	-	-	-	-	2,507	1,397	1,110	Nizpokowa
-	-	-	1	-	1	2,562	1,363	1,199	Barnarddi (Barnardoli)
431	219	212	-	-	-	1,431	791	640	Churchuri
-	-	-	-	-	-	2,114	1,200	914	Batshor
415	198	217	-	-	-	1,062	591	471	Mohkholi
-	-	-	-	-	-	1,676	969	707	Bagurihati
122	65	57	-	-	-	872	499	373	Goalpara
-	-	-	-	-	-	1,180	656	524	Dehar Bolawa
84	47	37	-	-	-	4,527	2,582	1,945	Jagara
-	-	-	-	-	-	948	553	395	Khakhrisal (Khakhisal)
-	-	-	-	-	-	144	105	39	Kutmikuchi
-	-	-	-	-	-	172	119	53	Bhairaghol
-	-	-	-	-	-	31	18	13	Larakuchi
-	-	-	-	-	-	339	192	147	Godira
-	-	-	-	-	-	807	474	333	Gangapur
-	-	-	-	-	-	300	184	116	Mohbiyani
153	86	67	70	47	23	610	440	170	Dangardi

VILLAGE PRIMARY  
C D Block -

Location code number	Name of Village	Illiterates			Total workers			Main workers		
		Persons	Males	Females	Persons	Males	Females	Persons	Males	Females
1	2	20	21	22	23	24	25	26	27	28
<b>0006</b>	<b>Pachim Nalbari (Total)</b>	<b>34,239</b>	<b>13,747</b>	<b>20,492</b>	<b>31,710</b>	<b>25,784</b>	<b>5,926</b>	<b>25,249</b>	<b>22,854</b>	<b>2,395</b>
<b>0006</b>	<b>Pachim Nalbari (Rural)</b>	<b>34,239</b>	<b>13,747</b>	<b>20,492</b>	<b>31,710</b>	<b>25,784</b>	<b>5,926</b>	<b>25,249</b>	<b>22,854</b>	<b>2,395</b>
<b>0006</b>	<b>Pachim Nalbari (Urban)</b>	-	-	-	-	-	-	-	-	-
	<b>Pachim Nalbari (Rural)</b>									
00675600	Khatarupiabathan	640	262	378	1,091	670	421	609	535	74
00675700	Rupiabathan	1,252	478	774	1,336	1,077	259	1,085	884	201
00675800	Belsor	1,881	702	1,179	1,963	1,791	172	1,776	1,638	138
00675900	Chamata	1,652	662	990	1,756	1,427	329	1,437	1,321	116
00676000	Gandhia	399	157	242	659	476	183	543	371	172
00676100	Kakaya	1,600	613	987	1,480	1,164	316	931	855	76
00676200	Pipalibari	1,257	440	817	1,288	1,084	204	1,015	944	71
00676300	Solmarı	515	220	295	353	334	19	295	282	13
00676400	Amanı	1,322	589	733	1,141	888	253	844	798	46
00676500	Kathla	71	26	45	95	66	29	50	49	1
00676600	Pukhura	404	194	210	449	321	128	269	263	6
00676700	Kandubarı	72	31	41	84	62	22	62	59	3
00676800	Lakhapur (Larchapur)	459	173	286	724	385	339	388	381	7
00676900	Khelua	698	288	410	425	381	44	406	371	35
00677000	Barhelacha	933	385	548	745	562	183	536	512	24
00677100	Ghilazarı	914	402	512	328	298	30	309	280	29
00677200	Sukekuchı	283	110	173	415	235	180	382	234	148
00677300	Dahudı	1,065	422	643	835	668	167	614	558	56
00677400	Kaihati	439	173	266	468	295	173	287	270	17
00677500	Barı	1,766	699	1,067	913	872	41	834	804	30
00677600	Nıztapa	1,198	528	670	531	473	58	456	426	30
00677700	Thutıkata	417	175	242	273	261	12	261	249	12
00677800	Nalicha	260	105	155	272	238	34	198	188	10
00677900	Billeswar	737	264	473	713	572	141	629	560	69
00678000	Barkhetrı	1,538	640	898	960	843	117	855	813	42
	Barnı(Barkhetrı)									
00678100	Khudra Khetribarnı	60	22	38	63	61	2	63	61	2
00678200	Simalia	194	88	106	838	515	323	519	466	53
00678300	Bıhampur	343	109	234	452	403	49	398	356	42
00678400	Bangaon	1,211	456	755	1,508	1,307	201	1,017	941	76
00678500	Panigaon	1,088	433	655	1,000	730	270	936	687	249
00678600	Santhelı(Sandhelı)	217	83	134	263	240	23	199	189	10
00678700	Nızpokowa	757	285	472	994	844	150	889	780	109
00678800	Barnarddı (Barnardolı)	433	182	251	679	625	54	654	604	50
00678900	Churchurı	602	252	350	405	382	23	350	328	22
00679000	Batshor	953	388	565	690	640	50	591	557	34
00679100	Mohkholı	505	192	313	606	409	197	417	383	34
00679200	Bagurıhatı	844	351	493	622	557	65	557	512	45
00679300	Goalpara	360	146	214	307	259	48	241	222	19
00679400	Dehar Bolawa	397	151	246	375	360	15	369	354	15
00679500	Jagara	1,879	741	1,138	1,519	1,360	159	1,347	1,267	80
00679600	Khakhısal (Khakhısal)	566	228	338	588	375	213	429	363	66
00679700	Kutnıkuchı	268	117	151	249	146	103	128	115	13
00679800	Bhairaghol	346	158	188	129	124	5	104	99	5
00679900	Larakuchı	90	43	47	72	40	32	37	32	5
00680000	Godıra	249	102	147	135	122	13	134	121	13
00680100	Gangapur	655	297	358	354	319	35	290	276	14
00680200	Mohbıyanı	229	91	138	158	143	15	121	118	3
00680300	Dangardı	221	94	127	407	380	27	388	378	10



PRIMARY CENSUS ABSTRACT

CENSUS ABSTRACT

Pachim Nalbari

Industrial category of main workers													Name of Village 2
Cultivators			Agricultural labourers			Household industry workers			Other workers				
Persons	Males	Females	Persons	Males	Females	Persons	Males	Females	Persons	Males	Females		
29	30	31	32	33	34	35	36	37	38	39	40		
5,252	4,976	276	1,438	1,340	98	1,166	595	571	17,393	15,943	1,450	Pachim Nalbari (Total)	
5,252	4,976	276	1,438	1,340	98	1,166	595	571	17,393	15,943	1,450	Pachim Nalbari (Rural)	
-	-	-	-	-	-	-	-	-	-	-	-	Pachim Nalbari (Rural)	
50	48	2	13	11	2	29	11	18	517	465	52	Khatarupiabathan	
76	71	5	5	5	-	135	14	121	869	794	75	Rupiabathan	
187	173	14	76	74	2	45	32	13	1,468	1,359	109	Belsor	
370	359	11	17	16	1	72	43	29	978	903	75	Chamata	
48	36	12	32	20	12	112	27	85	351	288	63	Gandhia	
119	113	6	6	6	-	29	15	14	777	721	56	Kakaya	
153	146	7	66	62	4	48	41	7	748	695	53	Pipalibari	
28	28	-	12	11	1	11	10	1	244	233	11	Solmari	
325	319	6	42	41	1	27	12	15	450	426	24	Amani	
28	28	-	-	-	-	-	-	-	22	21	1	Kathla	
211	208	3	13	13	-	-	-	-	45	42	3	Pukhura	
41	40	1	3	3	-	3	3	-	15	13	2	Kandubari	
302	300	2	14	14	-	6	5	1	66	62	4	Lakhapur (Larchapur)	
185	179	6	80	80	-	16	1	15	125	111	14	Khelua	
142	141	1	2	2	-	16	11	5	376	358	18	Barhelacha	
41	41	-	2	2	-	36	31	5	230	206	24	Ghilazari	
135	132	3	19	2	17	62	3	59	166	97	69	Sukekuchi	
136	123	13	27	25	2	17	13	4	434	397	37	Dahudi	
87	87	-	27	27	-	3	1	2	170	155	15	Kaihati	
128	127	1	22	22	-	8	7	1	676	648	28	Bari	
60	58	2	4	4	-	3	-	3	389	364	25	Niztapa	
94	89	5	17	16	1	5	4	1	145	140	5	Thutikata	
66	65	1	16	15	1	5	4	1	111	104	7	Nalicha	
107	105	2	5	5	-	9	5	4	508	445	63	Billeswar	
104	99	5	69	64	5	27	24	3	655	626	29	Barkhetri	
10	10	-	-	-	-	1	1	-	52	50	2	Barni(Barkhetri)	
86	78	8	15	13	2	74	48	26	344	327	17	Khudra Khetri(barni)	
73	71	2	37	34	3	1	1	-	287	250	37	Simalia	
85	80	5	104	97	7	30	23	7	798	741	57	Bihampur	
296	207	89	31	26	5	19	13	6	590	441	149	Bangaon	
13	13	-	4	4	-	5	5	-	177	167	10	Panigaon	
142	139	3	115	114	1	95	43	52	537	484	53	Santheli(Sandheli)	
20	19	1	17	16	1	4	4	-	613	565	48	Nizpokowa	
37	36	1	1	1	-	1	1	-	311	290	21	Barnarddi (Barnardoli)	
102	93	9	89	87	2	7	4	3	393	373	20	Churchuri	
34	34	-	53	51	2	8	4	4	322	294	28	Batshor	
99	97	2	22	21	1	24	11	13	412	383	29	Mohkholi	
29	29	-	42	40	2	3	-	3	167	153	14	Bagurihat	
44	43	1	16	16	-	9	8	1	300	287	13	Goalpara	
320	309	11	200	185	15	60	47	13	767	726	41	Dehar Bolawa	
216	191	25	13	11	2	68	47	21	132	114	18	Jagara	
64	64	-	32	29	3	5	1	4	27	21	6	Khakhrisal (Khakhisal)	
67	66	1	-	-	-	5	5	-	32	28	4	Kutnikuchi	
14	14	-	14	13	1	3	-	3	6	5	1	Bhairaghol	
38	38	-	3	3	-	7	1	6	86	79	7	Larakuchi	
143	135	8	14	14	-	6	6	-	127	121	6	Godira	
54	53	1	26	24	2	2	2	-	39	39	-	Gangapur	
43	42	1	1	1	-	5	3	2	339	332	7	Mohbiyani	
												Dangardi	

VILLAGE PRIMARY  
C D Block -

Location code number	Name of Village	Industrial category								
		Marginal workers			Cultivators			Agricultural labourers		
		Persons	Males	Females	Persons	Males	Females	Persons	Males	Females
1	2	41	42	43	44	45	46	47	48	49
0006	Pachim Nalbari (Total)	6,461	2,930	3,531	942	488	454	935	659	276
0006	Pachim Nalbari (Rural)	6,461	2,930	3,531	942	488	454	935	659	276
0006	Pachim Nalbari (Urban)	-	-	-	-	-	-	-	-	-
	Pachim Nalbari (Rural)									
00675600	Khatarupiabathan	482	135	347	132	50	82	10	4	6
00675700	Rupiabathan	251	193	58	36	29	7	33	29	4
00675800	Belsor	187	153	34	25	18	7	27	26	1
00675900	Chamata	319	106	213	80	30	50	13	5	8
00676000	Gandhia	116	105	11	6	6	-	25	21	4
00676100	Kakaya	549	309	240	26	14	12	5	3	2
00676200	Pipalibari	273	140	133	6	5	1	38	28	10
00676300	Solmari	58	52	6	15	15	-	23	18	5
00676400	Amani	297	90	207	133	35	98	44	23	21
00676500	Kathla	45	17	28	29	8	21	11	4	7
00676600	Pukhura	180	58	122	15	14	1	19	9	10
00676700	Kandubari	22	3	19	-	-	-	2	1	1
00676800	Lakhapur (Larchapur)	336	4	332	1	1	-	2	2	-
00676900	Khelua	19	10	9	12	6	6	2	2	-
00677000	Barhelacha	209	50	159	34	9	25	26	9	17
00677100	Ghilazari	19	18	1	-	-	-	2	2	-
00677200	Sukekuchi	33	1	32	5	-	5	2	-	2
00677300	Dahudi	221	110	111	8	4	4	87	73	14
00677400	Kaihati	181	25	156	12	3	9	74	9	65
00677500	Bari	79	68	11	4	3	1	5	4	1
00677600	Niztapa	75	47	28	14	10	4	4	3	1
00677700	Thutikata	12	12	-	3	3	-	4	4	-
00677800	Nalicha	74	50	24	3	3	-	21	16	5
00677900	Billeswar	84	12	72	24	9	15	-	-	-
00678000	Barkhetri	105	30	75	13	5	8	11	9	2
	Barni(Barkhetri)									
00678100	Khudra Khetribarni	-	-	-	-	-	-	-	-	-
00678200	Simalia	319	49	270	40	18	22	10	6	4
00678300	Bihampur	54	47	7	3	3	-	37	34	3
00678400	Bangaon	491	366	125	44	37	7	177	155	22
00678500	Panigaon	64	43	21	14	13	1	13	11	2
00678600	Santheli(Sandheli)	64	51	13	2	2	-	4	4	-
00678700	Nizpokowa	105	64	41	34	30	4	23	16	7
00678800	Barnarddi (Barnardoli)	25	21	4	2	1	1	5	5	-
00678900	Churchuri	55	54	1	6	5	1	23	23	-
00679000	Batshor	99	83	16	18	16	2	26	22	4
00679100	Mohkholi	189	26	163	3	1	2	4	2	2
00679200	Bagurihati	65	45	20	4	4	-	18	7	11
00679300	Goalpara	66	37	29	14	10	4	33	17	16
00679400	Dehar Bolawa	6	6	-	3	3	-	-	-	-
00679500	Jagara	172	93	79	53	16	37	50	38	12
00679600	Khakhrisal (Khakhisal)	159	12	147	16	3	13	4	1	3
00679700	Kutnikuchi	121	31	90	4	4	-	3	1	2
00679800	Bhairaghol	25	25	-	13	13	-	-	-	-
00679900	Larakuchi	35	8	27	2	1	1	3	3	-
00680000	Godira	1	1	-	-	-	-	-	-	-
00680100	Gangapur	64	43	21	21	19	2	2	2	-
00680200	Mohbiyani	37	25	12	9	9	-	10	8	2
00680300	Dangardi	19	2	17	1	-	1	-	-	-

PRIMARY CENSUS ABSTRACT

CENSUS ABSTRACT

Pachim Nalbari

of marginal workers

Household industry workers			Other workers			Non-workers			Name of Village	Location code number
Persons	Males	Females	Persons	Males	Females	Persons	Males	Females		
50	51	52	53	54	55	56	57	58	2	1
2,070	188	1,882	2,514	1,595	919	81,218	32,615	48,603	Pachim Nalbari (Total)	0006
2,070	188	1,882	2,514	1,595	919	81,218	32,615	48,603	Pachim Nalbari (Rural)	0006
-	-	-	-	-	-	-	-	-	Pachim Nalbari (Urban)	0006
									Pachim Nalbari (Rural)	
143	10	133	197	71	126	1,421	666	755	Khatarupiabathan	00675600
51	9	42	131	126	5	3,557	1,394	2,163	Rupiabathan	00675700
12	1	11	123	108	15	6,702	2,679	4,023	Belsor	00675800
119	7	112	107	64	43	4,406	1,701	2,705	Chamata	00675900
3	3	-	82	75	7	1,884	789	1,095	Gandhia	00676000
16	7	9	502	285	217	4,061	1,695	2,366	Kakaya	00676100
40	8	32	189	99	90	3,396	1,288	2,108	Pipalibari	00676200
9	9	-	11	10	1	1,142	445	697	Solmari	00676300
91	6	85	29	26	3	2,857	1,187	1,670	Amani	00676400
-	-	-	5	5	-	145	61	84	Kathla	00676500
-	-	-	146	35	111	498	211	287	Pukhura	00676600
14	-	14	6	2	4	224	114	110	Kandubari	00676700
333	1	332	-	-	-	787	407	380	Lakhapur (Larchapur)	00676800
3	-	3	2	2	-	1,391	602	789	Khelua	00676900
117	10	107	32	22	10	1,732	705	1,027	Barhelacha	00677000
7	7	-	10	9	1	1,053	428	625	Ghilazari	00677100
21	-	21	5	1	4	501	238	263	Sukekuchi	00677200
62	8	54	64	25	39	2,177	884	1,293	Dahudi	00677300
79	6	73	16	7	9	877	382	495	Kaihati	00677400
4	2	2	66	59	7	2,854	1,052	1,802	Bari	00677500
17	1	16	40	33	7	1,354	510	844	Niztapa	00677600
1	1	-	4	4	-	932	378	554	Thutikata	00677700
24	6	18	26	25	1	786	289	497	Nalicha	00677800
46	-	46	14	3	11	1,728	682	1,046	Billeswar	00677900
27	2	25	54	14	40	2,941	1,197	1,744	Barkhetri	00678000
-	-	-	-	-	-	192	71	121	Barni(Barkhetri)	
220	16	204	49	9	40	787	358	429	Khudra Khetribarni	00678100
1	-	1	13	10	3	1,228	422	806	Simalia	00678200
102	12	90	168	162	6	4,128	1,637	2,491	Bihampur	00678300
13	6	7	24	13	11	2,392	975	1,417	Bangaon	00678400
-	-	-	58	45	13	738	302	436	Panigaon	00678500
38	8	30	10	10	-	2,270	838	1,432	Santheli(Sandheli)	00678600
-	-	-	18	15	3	2,316	920	1,396	Nizpokowa	00678700
-	-	-	26	26	-	1,628	661	967	Barnarddi (Barnardoli)	00678800
11	6	5	44	39	5	2,377	948	1,429	Churchuri	00678900
152	7	145	30	16	14	961	374	587	Batshor	00679000
14	6	8	29	28	1	1,898	763	1,135	Mohkholi	00679100
6	-	6	13	10	3	925	386	539	Bagurihati	00679200
-	-	-	3	3	-	1,202	447	755	Goalpara	00679300
39	11	28	30	28	2	4,887	1,963	2,924	Dehar Bolawa	00679400
104	5	99	35	3	32	926	406	520	Jagara	00679500
69	2	67	45	24	21	163	76	87	Khakhrisal (Khakhisal)	00679600
1	1	-	11	11	-	389	153	236	Kutnikuchi	00679700
19	1	18	11	3	8	49	21	28	Bhairaghol	00679800
-	-	-	1	1	-	453	172	281	Larakuchi	00679900
16	1	15	25	21	4	1,108	452	656	Godira	00680000
11	2	9	7	6	1	371	132	239	Gangapur	00680100
15	-	15	3	2	1	424	154	270	Mohbiyani	00680200
									Dangardi	00680300



---

---

**Primary Census Abstract of Barkhetri CD Block**

---

---

VILLAGE PRIMARY  
C D Block -

Location code number	Name of Village	Area of Village in hectares	Number of households	Total population (including institutional and houseless population)			Population in the age-group 0-6		
				Persons	Males	Females	Persons	Males	Females
1	2	3	4	5	6	7	8	9	10
0007	<b>Barkhetri (Total)</b>	<b>34,270.0</b>	<b>27,848</b>	<b>163,186</b>	<b>84,724</b>	<b>78,462</b>	<b>31,248</b>	<b>15,858</b>	<b>15,390</b>
0007	<b>Barkhetri (Rural)</b>	<b>34,270.0</b>	<b>27,848</b>	<b>163,186</b>	<b>84,724</b>	<b>78,462</b>	<b>31,248</b>	<b>15,858</b>	<b>15,390</b>
0007	<b>Barkhetri (Urban)</b>	-	-	-	-	-	-	-	-
	<b>Barkhetri (Rural)</b>								
00680400	Garia Angradi	170.0	30	47	42	5	2	-	2
00680500	Ghorathal	202.0	189	1,065	563	502	181	97	84
00680600	Bamunangradi	150.0	28	145	74	71	17	11	6
00680700	Khudra Chinadi	247.0	252	1,686	875	811	274	154	120
00680800	Mugdi	144.0	122	652	322	330	83	42	41
00680900	No.1.Ghorathal	166.0	36	154	88	66	20	10	10
00681000	No.2.Narua	268.0	311	1,606	779	827	267	135	132
00681100	Amrattari	186.0	259	1,530	791	739	263	131	132
00681200	Sidalkuchi Lachima	236.0	474	2,806	1,450	1,356	445	225	220
00681300	Damal	104.0							
00681400	Mulaghata	179.0	340	2,015	1,056	959	375	204	171
00681500	Bamunbari	88.0	122	709	373	336	129	60	69
00681600	No.1.Doulasai	163.0	180	966	530	436	173	93	80
00681700	No.2.Doulasal	212.0	606	3,227	1,640	1,587	455	228	227
00681800	No.3.Larkuchi	228.0	352	1,926	982	944	349	174	175
00681900	Rampur	152.0	231	1,312	657	655	194	97	97
00682000	No.2.Larkuchi	205.0	376	2,049	1,056	993	410	198	212
00682100	No.1.Larkuchi	119.0	324	1,681	912	769	330	194	136
00682200	Kaltali	191.0	63	340	174	166	72	33	39
00682300	Nadia	216.0	125	740	389	351	154	78	76
00682400	Belbeli	65.0	24	146	82	64	30	16	14
00682500	Khagrakati	195.0	70	435	218	217	109	46	63
00682600	Kalputa	223.0							
00682700	Bangnapota	256.0	77	407	213	194	103	55	48
00682800	Lawtolipara	130.0							
00682900	Balarchar	327.0							
00683000	Pubkazia	248.0	30	145	81	64	19	9	10
00683100	Peradhara	115.0	87	553	300	253	125	72	53
00683200	Madhya Kazia	251.0	45	264	135	129	63	34	29
00683300	Pachim Kazia	253.0	23	120	65	55	27	14	13
00683400	Kalarchar	787.0	1,110	6,391	3,288	3,103	1,396	693	703
00683500	N.C.Publikazia	401.0	650	3,850	1,966	1,884	902	434	468
00683600	Paikan Bonmaza	149.0	406	2,329	1,208	1,121	355	182	173
00683700	Dirua	288.0	394	2,369	1,217	1,152	378	202	176
00683800	Barnibari	413.0	674	3,796	1,969	1,827	531	275	256
00683900	Naptipara	317.0	385	2,045	1,082	963	223	115	108
00684000	Paikandirua	229.0	125	725	405	320	128	73	55
00684100	Gharua Baha Pathar	104.0	6	22	13	9	3	1	2
00684200	Bakri Kuchi	171.0	74	381	202	179	86	40	46
00684300	Ahta	318.0	137	707	383	324	114	55	59
00684400	No.2.Kekankuchi	165.0	32	76	50	26	6	3	3
00684500	Gharua Baha Gaon	172.0	53	171	104	67	25	12	13
00684600	No.1.Narua	154.0	181	994	509	485	124	62	62
00684700	No.1.Kekan Kuchi	278.0	265	1,500	769	731	238	105	133
00684800	Kasua Pathar	147.0	69	461	228	233	76	42	34
00684900	Rowmari Domdoma	195.0	137	829	405	424	104	60	44
00685000	Domdoma Pathar	155.0	171	1,068	564	504	146	73	73
00685100	Bonpura	111.0	234	1,384	737	647	285	132	153
00685200	No.1.Kaplabari	305.0	501	2,967	1,517	1,450	589	291	298
00685300	Kaldi	157.0	185	1,030	533	497	162	86	76
00685400	Bamundittari	157.0	89	470	239	231	68	33	35
00685500	Kharkaldi	80.0	22	110	58	52	5	1	4

PRIMARY CENSUS ABSTRACT

CENSUS ABSTRACT

Barkhetri

Scheduled Castes population			Scheduled Tribes population			Literates			Name of Village
Persons	Males	Females	Persons	Males	Females	Persons	Males	Females	
11	12	13	14	15	16	17	18	19	
6,745	3,474	3,271	4,896	2,448	2,448	64,962	40,346	24,616	<b>Barkhetri (Total)</b>
6,745	3,474	3,271	4,896	2,448	2,448	64,962	40,346	24,616	<b>Barkhetri (Rural)</b>
-	-	-	-	-	-	-	-	-	<b>Barkhetri (Urban)</b>
-	-	-	-	-	-	-	-	-	<b>Barkhetri (Rural)</b>
9	7	2	-	-	-	30	29	1	Garia Angradi
1,006	526	480	-	-	-	482	319	163	Ghorathal
-	-	-	-	-	-	117	60	57	Bamunangradi
-	-	-	-	-	-	987	575	412	Khudra Chinadi
-	-	-	95	46	49	447	243	204	Mugdi
-	-	-	24	11	13	95	58	37	No.1.Ghorathal
138	73	65	547	252	295	874	475	399	No.2.Narua
-	-	-	500	258	242	784	484	300	Amrattari
-	-	-	464	241	223	1,364	811	553	Sidalkuchi Lachima
-	-	-	-----Un-inhabited-----			-	-	-	Damal
-	-	-	-	-	-	918	537	381	Mulaghata
-	-	-	-	-	-	342	216	126	Bamunbari
-	-	-	-	-	-	440	303	137	No.1.Doulasai
69	37	32	10	5	5	2,068	1,206	862	No.2.Doulasal
-	-	-	-	-	-	987	595	392	No.3.Larkuchi
316	155	161	-	-	-	931	516	415	Rampur
-	-	-	-	-	-	635	421	214	No.2.Larkuchi
-	-	-	-	-	-	533	370	163	No.1.Larkuchi
-	-	-	-	-	-	26	20	6	Kaltali
-	-	-	-	-	-	195	156	39	Nadia
-	-	-	-	-	-	19	12	7	Belbeli
-	-	-	-	-	-	76	60	16	Khagrakati
-	-	-	-----Un-inhabited-----			-	-	-	Kalputa
-	-	-	-	-	-	7	4	3	Bangnapota
-	-	-	-----Un-inhabited-----			-	-	-	Lawtolipara
-	-	-	-----Un-inhabited-----			-	-	-	Balarchar
-	-	-	-	-	-	11	7	4	Pubkazia
-	-	-	-	-	-	73	50	23	Peradhara
-	-	-	-	-	-	66	40	26	Madhya Kazia
-	-	-	-	-	-	20	10	10	Pachim Kazia
6	2	4	-	-	-	1,115	850	265	Kalarchar
-	-	-	-	-	-	664	502	162	N.C.Publikazia
95	46	49	-	-	-	1,484	865	619	Paikan Bonmaza
1	1	-	787	386	401	1,345	788	557	Dirua
1,921	984	937	60	26	34	2,072	1,224	848	Barnibari
-	-	-	29	16	13	1,446	842	604	Naptipara
140	76	64	-	-	-	399	245	154	Paikandirua
-	-	-	16	10	6	12	9	3	Gharua Baha Pathar
-	-	-	-	-	-	92	56	36	Bakri Kuchi
-	-	-	14	9	5	169	119	50	Ahta
-	-	-	23	13	10	30	20	10	No.2.Kekankuchi
-	-	-	-	-	-	58	40	18	Gharua Baha Gaon
83	47	36	173	87	86	686	398	288	No.1.Narua
388	199	189	321	151	170	845	507	338	No.1.Kekan Kuchi
-	-	-	-	-	-	283	148	135	Kasua Pathar
-	-	-	-	-	-	588	309	279	Rowmari Domdoma
-	-	-	-	-	-	599	355	244	Domdoma Pathar
-	-	-	-	-	-	612	423	189	Bonpura
9	4	5	256	121	135	1,372	827	545	No.1.Kaplabari
-	-	-	-	-	-	499	293	206	Kaldi
-	-	-	459	232	227	179	114	65	Bamundittari
-	-	-	-	-	-	81	52	29	Kharkaldi

VILLAGE PRIMARY  
C D Block -

Location code number	Name of Village	Illiterates			Total workers			Main workers		
		Persons	Males	Females	Persons	Males	Females	Persons	Males	Females
1	2	20	21	22	23	24	25	26	27	28
0007	<b>Barkhetri (Total)</b>	98,224	44,378	53,846	53,831	39,559	14,272	40,843	34,030	6,813
0007	<b>Barkhetri (Rural)</b>	98,224	44,378	53,846	53,831	39,559	14,272	40,843	34,030	6,813
0007	<b>Barkhetri (Urban)</b>	-	-	-	-	-	-	-	-	-
	<b>Barkhetri (Rural)</b>									
00680400	Garia Angradi	17	13	4	43	42	1	42	42	-
00680500	Ghorathal	583	244	339	423	269	154	234	218	16
00680600	Bamunangradi	28	14	14	61	37	24	34	31	3
00680700	Khudra Chinadi	699	300	399	695	420	275	370	353	17
00680800	Mugdi	205	79	126	160	135	25	125	110	15
00680900	No.1.Ghorathal	59	30	29	121	72	49	62	56	6
00681000	No.2.Narua	732	304	428	519	377	142	257	241	16
00681100	Amrattari	746	307	439	593	395	198	367	350	17
00681200	Sidalkuchi Lachima	1,442	639	803	951	661	290	725	562	163
00681300	Damal				-----Un-inhabited-----					
00681400	Mulaghata	1,097	519	578	448	413	35	375	356	19
00681500	Bamunbari	367	157	210	286	172	114	251	145	106
00681600	No.1.Doulasai	526	227	299	255	226	29	245	221	24
00681700	No.2.Doulasal	1,159	434	725	895	698	197	794	627	167
00681800	No.3.Larkuchi	939	387	552	1,045	614	431	833	510	323
00681900	Rampur	381	141	240	444	315	129	180	162	18
00682000	No.2.Larkuchi	1,414	635	779	616	535	81	549	486	63
00682100	No.1.Larkuchi	1,148	542	606	459	425	34	430	408	22
00682200	Kaltali	314	154	160	209	117	92	176	101	75
00682300	Nadia	545	233	312	187	158	29	155	138	17
00682400	Belbeli	127	70	57	85	52	33	75	46	29
00682500	Khagrakati	359	158	201	113	102	11	88	85	3
00682600	Kalputa				-----Un-inhabited-----					
00682700	Bangnapota	400	209	191	182	99	83	182	99	83
00682800	Lawtolipara				-----Un-inhabited-----					
00682900	Balarchar				-----Un-inhabited-----					
00683000	Pubkazia	134	74	60	82	48	34	82	48	34
00683100	Peradhara	480	250	230	249	142	107	247	142	105
00683200	Madhya Kazia	198	95	103	195	109	86	195	109	86
00683300	Pachim Kazia	100	55	45	74	45	29	74	45	29
00683400	Kalarchar	5,276	2,438	2,838	1,733	1,616	117	1,415	1,367	48
00683500	N.C.Publikazia	3,186	1,464	1,722	1,051	876	175	928	835	93
00683600	Paikan Bonmaza	845	343	502	575	504	71	483	466	17
00683700	Dirua	1,024	429	595	580	530	50	473	451	22
00683800	Barnibari	1,724	745	979	1,136	893	243	811	703	108
00683900	Naptipara	599	240	359	533	455	78	258	238	20
00684000	Paikandirua	326	160	166	364	214	150	313	197	116
00684100	Gharua Baha Pathar	10	4	6	17	11	6	6	6	-
00684200	Bakri Kuchi	289	146	143	202	115	87	92	78	14
00684300	Ahta	538	264	274	275	173	102	170	169	1
00684400	No.2.Kekankuchi	46	30	16	49	37	12	37	34	3
00684500	Gharua Baha Gaon	113	64	49	120	80	40	84	66	18
00684600	No.1.Narua	308	111	197	375	232	143	243	215	28
00684700	No.1.Kekan Kuchi	655	262	393	519	371	148	333	306	27
00684800	Kasua Pathar	178	80	98	212	120	92	71	59	12
00684900	Rowmari Domdoma	241	96	145	193	188	5	168	166	2
00685000	Domdoma Pathar	469	209	260	371	263	108	250	246	4
00685100	Bonpura	772	314	458	373	332	41	330	315	15
00685200	No.1.Kaplabari	1,595	690	905	762	708	54	670	635	35
00685300	Kaldi	531	240	291	256	240	16	238	234	4
00685400	Bamundittari	291	125	166	259	139	120	118	105	13
00685500	Kharkaldi	29	6	23	27	25	2	23	21	2



PRIMARY CENSUS ABSTRACT

CENSUS ABSTRACT  
Barkhetri

Industrial category of main workers													Name of Village 2
Cultivators						Household industry workers			Other workers				
Persons	Males	Females	Persons	Males	Females	Persons	Males	Females	Persons	Males	Females		
29	30	31	32	33	34	35	36	37	38	39	40		
20,768	18,385	2,383	4,264	3,789	475	2,179	619	1,560	13,632	11,237	2,395	Barkhetri (Total)	
20,768	18,385	2,383	4,264	3,789	475	2,179	619	1,560	13,632	11,237	2,395	Barkhetri (Rural)	
-	-	-	-	-	-	-	-	-	-	-	-	Barkhetri (Urban)	
-	-	-	-	-	-	-	-	-	-	-	-	Barkhetri (Rural)	
42	42	-	-	-	-	-	-	-	-	-	-	Garia Angradi	
57	56	1	116	105	11	2	-	2	59	57	2	Ghorathal	
14	13	1	5	4	1	1	1	-	14	13	1	Bamunangradi	
197	188	9	56	54	2	10	10	-	107	101	6	Khudra Chinadi	
66	66	-	1	1	-	-	-	-	58	43	15	Mugdi	
44	43	1	2	-	2	9	6	3	7	7	-	No.1.Ghorathal	
163	162	1	8	6	2	3	3	-	83	70	13	No.2.Narua	
141	140	1	25	23	2	9	9	-	192	178	14	Amrattari	
198	196	2	56	53	3	17	13	4	454	300	154	Sidalkuchi Lachima Damal	
-----Un-inhabited-----													
127	126	1	33	31	2	17	13	4	198	186	12	Mulaghata	
50	49	1	17	17	-	1	-	1	183	79	104	Bamunbari	
97	95	2	11	9	2	1	-	1	136	117	19	No.1.Doulasai	
152	142	10	48	42	6	41	22	19	553	421	132	No.2.Doulasal	
321	199	122	118	73	45	43	20	23	351	218	133	No.3.Larkuchi	
36	36	-	2	2	-	2	2	-	140	122	18	Rampur	
212	203	9	52	51	1	9	4	5	276	228	48	No.2.Larkuchi	
167	159	8	96	95	1	23	19	4	144	135	9	No.1.Larkuchi	
131	86	45	25	11	14	1	1	-	19	3	16	Kaltali	
95	92	3	7	6	1	1	-	1	52	40	12	Nadia	
45	31	14	12	11	1	2	2	-	16	2	14	Belbeli	
79	77	2	5	5	-	2	2	-	2	1	1	Khagrakati	
-----Un-inhabited-----													
182	99	83	-	-	-	-	-	-	-	-	-	Kalputa	
-----Un-inhabited-----													
-----Un-inhabited-----													
-----Un-inhabited-----													
82	48	34	-	-	-	-	-	-	-	-	-	Pubkazia	
240	137	103	1	1	-	4	2	2	2	2	-	Peradhara	
133	62	71	-	-	-	62	47	15	-	-	-	Madhya Kazia	
55	28	27	-	-	-	19	17	2	-	-	-	Pachim Kazia	
969	956	13	305	297	8	12	9	3	129	105	24	Kalarchar	
785	696	89	74	72	2	5	3	2	64	64	-	N.C.Publikazia	
188	182	6	91	89	2	9	8	1	195	187	8	Paikan Bonmaza	
255	252	3	60	59	1	18	13	5	140	127	13	Dirua	
133	122	11	76	70	6	36	10	26	566	501	65	Barnibari	
109	105	4	6	5	1	5	4	1	138	124	14	Naptipara	
153	89	64	74	35	39	9	1	8	77	72	5	Paikandirua	
5	5	-	1	1	-	-	-	-	-	-	-	Gharua Baha Pathar	
87	74	13	1	1	-	-	-	-	4	3	1	Bakri Kuchi	
167	166	1	-	-	-	-	-	-	3	3	-	Ahta	
36	33	3	-	-	-	-	-	-	1	1	-	No.2.Kekankuchi	
82	64	18	1	1	-	-	-	-	1	1	-	Gharua Baha Gaon	
109	99	10	31	25	6	4	4	-	99	87	12	No.1.Narua	
150	145	5	6	5	1	1	-	1	176	156	20	No.1.Kekan Kuchi	
40	33	7	3	3	-	2	2	-	26	21	5	Kasua Pathar	
76	76	-	28	28	-	7	7	-	57	55	2	Rowmari Domdoma	
121	120	1	21	21	-	3	3	-	105	102	3	Domdoma Pathar	
147	146	1	74	66	8	5	5	-	104	98	6	Bonpura	
173	172	1	68	68	-	5	4	1	424	391	33	No.1.Kaplabari	
74	74	-	70	70	-	10	8	2	84	82	2	Kaldi	
49	44	5	47	42	5	4	2	2	18	17	1	Bamundittari	
15	15	-	-	-	-	-	-	-	8	6	2	Kharkaldi	

**VILLAGE PRIMARY  
C D Block -**

Location code number	Name of Village	Industrial category								
		Marginal workers			Cultivators			Agricultural labourers		
		Persons	Males	Females	Persons	Males	Females	Persons	Males	Females
1	2	41	42	43	44	45	46	47	48	49
<b>0007</b>	<b>Barkhetri (Total)</b>	<b>12,988</b>	<b>5,529</b>	<b>7,459</b>	<b>4,311</b>	<b>1,803</b>	<b>2,508</b>	<b>4,081</b>	<b>1,934</b>	<b>2,147</b>
<b>0007</b>	<b>Barkhetri (Rural)</b>	<b>12,988</b>	<b>5,529</b>	<b>7,459</b>	<b>4,311</b>	<b>1,803</b>	<b>2,508</b>	<b>4,081</b>	<b>1,934</b>	<b>2,147</b>
<b>0007</b>	<b>Barkhetri (Urban)</b>	-	-	-	-	-	-	-	-	-
	<b>Barkhetri (Rural)</b>									
00680400	Garia Angradi	1	-	1	1	-	1	-	-	-
00680500	Ghorathal	189	51	138	21	5	16	157	45	112
00680600	Bamunangradi	27	6	21	5	1	4	21	4	17
00680700	Khudra Chinadi	325	67	258	144	28	116	170	33	137
00680800	Mugdi	35	25	10	-	-	-	2	-	2
00680900	No.1.Ghorathal	59	16	43	43	11	32	10	4	6
00681000	No.2.Narua	262	136	126	112	15	97	54	29	25
00681100	Amrattari	226	45	181	65	25	40	31	13	18
00681200	Sidalkuchi Lachima	226	99	127	24	1	23	81	67	14
00681300	Damal				-----Un-inhabited-----					
00681400	Mulaghata	73	57	16	20	13	7	19	16	3
00681500	Bamunbari	35	27	8	4	2	2	10	9	1
00681600	No.1.Doulasai	10	5	5	3	2	1	1	1	-
00681700	No.2.Doulasai	101	71	30	21	15	6	28	27	1
00681800	No.3.Larkuchi	212	104	108	81	44	37	28	17	11
00681900	Rampur	264	153	111	-	-	-	19	17	2
00682000	No.2.Larkuchi	67	49	18	4	4	-	26	21	5
00682100	No.1.Larkuchi	29	17	12	11	10	1	13	5	8
00682200	Kaltali	33	16	17	15	8	7	8	5	3
00682300	Nadia	32	20	12	24	15	9	-	-	-
00682400	Belbeli	10	6	4	5	2	3	2	2	-
00682500	Khagrakati	25	17	8	1	1	-	12	11	1
00682600	Kalputa				-----Un-inhabited-----					
00682700	Bangnapota	-	-	-	-	-	-	-	-	-
00682800	Lawtolipara				-----Un-inhabited-----					
00682900	Balarchar				-----Un-inhabited-----					
00683000	Pubkazia	-	-	-	-	-	-	-	-	-
00683100	Peradhara	2	-	2	1	-	1	1	-	1
00683200	Madhya Kazia	-	-	-	-	-	-	-	-	-
00683300	Pachim Kazia	-	-	-	-	-	-	-	-	-
00683400	Kafarchar	318	249	69	225	172	53	68	56	12
00683500	N.C.Publikazia	123	41	82	106	32	74	7	6	1
00683600	Paikan Bonmaza	92	38	54	17	10	7	26	20	6
00683700	Dirua	107	79	28	15	12	3	66	55	11
00683800	Barnibari	325	190	135	44	35	9	108	80	28
00683900	Naptipara	275	217	58	13	13	-	207	165	42
00684000	Paikandirua	51	17	34	20	4	16	21	9	12
00684100	Gharua Baha Pathar	11	5	6	9	4	5	2	1	1
00684200	Bakri Kuchi	110	37	73	100	32	68	10	5	5
00684300	Ahta	105	4	101	102	2	100	2	1	1
00684400	No.2.Kekankuchi	12	3	9	10	1	9	-	-	-
00684500	Gharua Baha Gaon	36	14	22	35	14	21	1	-	1
00684600	No.1.Narua	132	17	115	102	11	91	25	6	19
00684700	No.1.Kekan Kuchi	186	65	121	117	30	87	53	24	29
00684800	Kasua Pathar	141	61	80	82	40	42	30	9	21
00684900	Rowmari Domdoma	25	22	3	1	-	1	1	-	1
00685000	Domdoma Pathar	121	17	104	106	12	94	10	1	9
00685100	Bonpura	43	17	26	22	7	15	15	5	10
00685200	No.1.Kaplabari	92	73	19	5	5	-	11	9	2
00685300	Kaldi	18	6	12	1	1	-	5	2	3
00685400	Bamundittari	141	34	107	59	14	45	71	19	52
00685500	Kharkaldi	4	4	-	-	-	-	-	-	-

PRIMARY CENSUS ABSTRACT

CENSUS ABSTRACT  
Barkhetri

of marginal workers

Household industry workers			Other workers			Non-workers			Name of Village	Location code number
Persons	Males	Females	Persons	Males	Females	Persons	Males	Females		
50	51	52	53	54	55	56	57	58		
1,698	128	1,570	2,898	1,664	1,234	109,355	45,165	64,190	Barkhetri (Total)	0007
1,698	128	1,570	2,898	1,664	1,234	109,355	45,165	64,190	Barkhetri (Rural)	0007
-	-	-	-	-	-	-	-	-	Barkhetri (Urban)	0007
-	-	-	-	-	-	4	-	4	Garia Angradi	00680400
7	1	6	4	-	4	642	294	348	Ghorathal	00680500
-	-	-	1	1	-	84	37	47	Bamunangradi	00680600
3	-	3	8	6	2	991	455	536	Khudra Chinadi	00680700
4	3	1	29	22	7	492	187	305	Mugdi	00680800
6	1	5	-	-	-	33	16	17	No.1.Ghorathal	00680900
1	1	-	95	91	4	1,087	402	685	No.2.Narua	00681000
3	1	2	127	6	121	937	396	541	Amrattari	00681100
49	3	46	72	28	44	1,855	789	1,066	Sidalkuchi Lachima	00681200
-	-	-	-----Un-inhabited-----			-	-	-	Damal	00681300
3	2	1	31	26	5	1,567	643	924	Mulaghata	00681400
2	1	1	19	15	4	423	201	222	Bamunbari	00681500
1	-	1	5	2	3	711	304	407	No.1.Doulasai	00681600
15	1	14	37	28	9	2,332	942	1,390	No.2.Doulasal	00681700
16	5	11	87	38	49	881	368	513	No.3.Larkuchi	00681800
5	3	2	240	133	107	868	342	526	Rampur	00681900
2	1	1	35	23	12	1,433	521	912	No.2.Larkuchi	00682000
2	-	2	3	2	1	1,222	487	735	No.1.Larkuchi	00682100
-	-	-	10	3	7	131	57	74	Kaltali	00682200
1	-	1	7	5	2	553	231	322	Nadia	00682300
-	-	-	3	2	1	61	30	31	Belbeli	00682400
1	-	1	11	5	6	322	116	206	Khagrakati	00682500
-	-	-	-----Un-inhabited-----			-	-	-	Kalputa	00682600
-	-	-	-	-	-	225	114	111	Bangnapota	00682700
-	-	-	-----Un-inhabited-----			-	-	-	Lawtolipara	00682800
-	-	-	-----Un-inhabited-----			-	-	-	Balarchar	00682900
-	-	-	-	-	-	63	33	30	Pubkazia	00683000
-	-	-	-	-	-	304	158	146	Peradhara	00683100
-	-	-	-	-	-	69	26	43	Madhya Kazia	00683200
-	-	-	-	-	-	46	20	26	Pachim Kazia	00683300
1	-	1	24	21	3	4,658	1,672	2,986	Kalarchar	00683400
3	-	3	7	3	4	2,799	1,090	1,709	N.C.Pubkazia	00683500
15	2	13	34	6	28	1,754	704	1,050	Paikan Bonmaza	00683600
16	2	14	10	10	-	1,789	687	1,102	Dirua	00683700
80	4	76	93	71	22	2,660	1,076	1,584	Barnibari	00683800
22	7	15	33	32	1	1,512	627	885	Naptipara	00683900
5	-	5	5	4	1	361	191	170	Paikandirua	00684000
-	-	-	-	-	-	5	2	3	Gharua Baha Pathar	00684100
-	-	-	-	-	-	179	87	92	Bakri Kuchi	00684200
-	-	-	1	1	-	432	210	222	Ahta	00684300
-	-	-	2	2	-	27	13	14	No.2.Kekankuchi	00684400
-	-	-	-	-	-	51	24	27	Gharua Baha Gaon	00684500
1	-	1	4	-	4	619	277	342	No.1.Narua	00684600
1	1	-	15	10	5	981	398	583	No.1.Kekan Kuchi	00684700
8	2	6	21	10	11	249	108	141	Kasua Pathar	00684800
1	-	1	22	22	-	636	217	419	Rowmari Domdoma	00684900
3	2	1	2	2	-	697	301	396	Domdoma Pathar	00685000
1	1	-	5	4	1	1,011	405	606	Bonpura	00685100
2	1	1	74	58	16	2,205	809	1,396	No.1.Kaplabari	00685200
8	1	7	4	2	2	774	293	481	Kaldi	00685300
4	1	3	7	-	7	211	100	111	Bamundittari	00685400
-	-	-	4	4	-	83	33	50	Kharkaldi	00685500

VILLAGE PRIMARY  
C D Block -

Location code number	Name of Village	Area of Village in hectares	Number of households	Total population (including institutional and houseless population)			Population in the age-group 0-6		
				Persons	Males	Females	Persons	Males	Females
1	2	3	4	5	6	7	8	9	10
00685600	No 4 Bortola	136 0	129	753	400	353	150	77	73
00685700	No 2 Kaplabari	232 0	414	2,516	1,261	1,255	555	260	295
00685800	No 3 Bortola	198 0	260	1,509	776	733	259	131	128
00685900	No 2 Joysagar	198 0	235	1,317	700	617	225	117	108
00686000	No 1 Joysagar	200 0	289	1,619	843	776	231	129	102
00686100	Batamara	88 0	72	326	166	160	71	36	35
00686200	Lowthari	266 0	227	1,222	633	589	246	122	124
00686300	Bardhap	142 0	156	886	466	420	192	90	102
00686400	Khalthapara	190 0	87	504	273	231	109	62	47
00686500	Baitha Bhanga	138 0	117	674	354	320	131	70	61
00686600	Darangi Para	323 0	368	2,070	1,057	1,013	309	145	164
00686700	Dagapara	175 0	113	645	326	319	94	44	50
00686800	Balikuchi	174 0	73	469	260	209	77	41	36
00686900	Kandhbari	489 0	899	5,489	2,830	2,659	1,212	603	609
00687000	Meruattari	175 0	220	1,362	706	656	281	130	151
00687100	Adattari	60 0	18	119	66	53	19	8	11
00687200	Narayanpur	263 0	838	4,985	2,609	2,376	857	439	418
00687300	Tegheriattari	288 0	190	1,137	594	543	138	71	67
00687400	No 1 Bortola	245 0	222	1,504	837	667	136	78	58
00687500	No 2 Bortola	121 0	220	1,257	667	590	137	79	58
00687600	Chanda	155 0	161	1,012	507	505	119	62	57
00687700	Mukalmua	259 0	458	2,830	1,458	1,372	487	245	242
00687800	Sapkata	191 0	463	2,819	1,477	1,342	473	243	230
00687900	Howlighat	243 0	227	1,301	654	647	178	82	96
00688000	Kalardia	476 0	65	311	169	142	55	30	25
00688100	Sobhamari	207 0							
00688200	Baramara	149 0							
00688300	Bhelakhaiti	255 0							
00688400	No 1 Bhelengimari	74 0	17	66	33	33	14	10	4
00688500	No 2 Bhelengimari	229 0	26	112	52	60	29	14	15
00688600	No 3 Bhelengimari	165 0							
00688700	Bhelengimari (A Block)	147 0							
00688800	Bhelengimari (B Block)	26 0							
00688900	No 1 Natun Chaprapara	137 0	22	75	37	38	16	8	8
00689000	Natun Chaprapara	100 0							
00689100	No 2 Natun Chaprapara	184 0	91	441	251	190	96	40	56
00689200	No 3 Natun Chaprapara	284 0							
00689300	Puran Chaprapara	323 0							
00689400	Tupkar Char	125 0							
00689500	Bhanganmari	4,366 0	2,876	16,583	8,671	7,912	3,834	1,952	1,882
00689600	Hamlakur	187 0	113	772	376	396	132	64	68
00689700	Chakirghat	93 0	22	52	35	17	4	1	3
00689800	Hanapara	137 0	126	792	417	375	169	90	79
00689900	Burlitpar	128 0	165	1,065	572	493	231	133	98
00690000	Sutarkuchi	249 0	500	2,972	1,558	1,414	513	259	254
00690100	Ghoga	306 0	724	4,414	2,225	2,189	870	418	452
00690200	Lawtola	168 0	279	1,739	919	820	361	186	175
00690300	Badaniakhia	206 0	191	1,092	572	520	198	97	101
00690400	Bhelamari No 4	99 0							
00690500	No 3 Bhelamari	274 0	40	230	124	106	29	15	14
00690600	Puran Akhia	199 0	176	1,111	545	566	153	76	77
00690700	Satemari	300 0	375	2,117	1,107	1,010	359	191	168
00690800	Loharkhatha	387 0	981	6,178	3,204	2,974	1,251	615	636
00690900	Angrad	360 0	7	36	19	17	6	3	3
00691000	No 1 Balattari	252 0							

PRIMARY CENSUS ABSTRACT

CENSUS ABSTRACT  
Barkhetri

Scheduled Castes population			Scheduled Tribes population			Literates			Name of Village
Persons	Males	Females	Persons	Males	Females	Persons	Males	Females	
11	12	13	14	15	16	17	18	19	
-	-	-	-	-	-	274	198	76	No.4.Bortola
-	-	-	-	-	-	623	455	168	No.2.Kaplabari
618	326	292	127	63	64	658	432	226	No.3.Bortola
-	-	-	191	103	88	768	475	293	No.2.Joysagar
295	153	142	-	-	-	887	532	355	No.1.Joysagar
-	-	-	-	-	-	27	19	8	Batamara
418	218	200	-	-	-	407	262	145	Lowthari
-	-	-	-	-	-	167	124	43	Bardhap
-	-	-	-	-	-	83	65	18	Khalihapara
-	-	-	-	-	-	218	140	78	Baitha Bhanga
311	158	153	200	106	94	1,152	698	454	Darangi Para
-	-	-	-	-	-	482	266	216	Dagapara
37	24	13	-	-	-	275	180	95	Balikuchi
-	-	-	-	-	-	1,653	1,118	535	Kandhbari
-	-	-	116	50	66	571	398	173	Meruattari
-	-	-	-	-	-	97	57	40	Adattari
-	-	-	4	3	1	2,716	1,587	1,129	Narayanpur
14	6	8	-	-	-	847	484	363	Tegheriattari
2	2	-	25	19	6	1,216	726	490	No.1.Bortola
-	-	-	-	-	-	953	555	398	No.2.Bortola
47	28	19	-	-	-	748	408	340	Chanda
2	1	1	-	-	-	1,609	925	684	Mukalmua
81	40	41	-	-	-	1,546	949	597	Sapkata
86	44	42	-	-	-	539	304	235	Howlighat
-	-	-	-	-	-	57	47	10	Kalardia
-	-	-	-----Un-inhabited-----			-	-	-	Sobhamari
-	-	-	-----Un-inhabited-----			-	-	-	Baramara
-	-	-	-----Un-inhabited-----			-	-	-	Bhelakhaiti
-	-	-	-	-	-	11	7	4	No.1.Bhelengimari
-	-	-	-	-	-	5	4	1	No.2.Bhelengimari
-	-	-	-----Un-inhabited-----			-	-	-	No.3.Bhelengimari
-	-	-	-----Un-inhabited-----			-	-	-	Bhelengimari (A.Block)
-	-	-	-----Un-inhabited-----			-	-	-	Bhelengimari (B.Block)
-	-	-	-	-	-	9	9	-	No.1.Natun Chaprapara
-	-	-	-----Un-inhabited-----			-	-	-	Natun Chaprapara
-	-	-	-	-	-	59	46	13	No.2.Natun Chaprapara
-	-	-	-----Un-inhabited-----			-	-	-	No.3.Natun Chaprapara
-	-	-	-----Un-inhabited-----			-	-	-	Puran Chaprapara
-	-	-	-----Un-inhabited-----			-	-	-	Tupkar Char
50	27	23	-	-	-	2,928	2,194	734	Bhanganmari
-	-	-	-	-	-	488	277	211	Hamlakur
-	-	-	-	-	-	34	27	7	Chakirghat
37	21	16	-	-	-	378	236	142	Hanapara
-	-	-	-	-	-	355	224	131	Burlitpar
-	-	-	-	-	-	1,538	936	602	Sutarkuchi
-	-	-	231	124	107	1,949	1,164	785	Ghoga
-	-	-	-	-	-	934	569	365	Lawtola
14	6	8	-	-	-	298	194	104	Badaniakhia
-	-	-	-----Un-inhabited-----			-	-	-	Bhelamari No.4.
-	-	-	-	-	-	86	54	32	No.3.Bhelamari
-	-	-	-	-	-	759	411	348	Puran Akhia
-	-	-	-	-	-	1,117	688	429	Satemari
373	176	197	-	-	-	3,012	1,842	1,170	Loharkhatha
-	-	-	-	-	-	9	8	1	Angradi
-	-	-	-----Un-inhabited-----			-	-	-	No.1.Balattari

VILLAGE PRIMARY  
C D Block -

Location code number	Name of Village	Illiterates			Total workers			Main workers		
		Persons	Males	Females	Persons	Males	Females	Persons	Males	Females
		20	21	22	23	24	25	26	27	28
00685600	No.4.Bortola	479	202	277	363	186	177	358	183	175
00685700	No.2.Kaplabari	1,893	806	1,087	903	549	354	512	410	102
00685800	No.3.Bortola	851	344	507	626	383	243	414	267	147
00685900	No.2.Joysagar	549	225	324	380	299	81	288	255	33
00686000	No.1.Joysagar	732	311	421	527	391	136	473	346	127
00686100	Batamara	299	147	152	150	80	70	129	79	50
00686200	Lowthari	815	371	444	308	248	60	267	235	32
00686300	Bardhap	719	342	377	329	232	97	319	225	94
00686400	Khalihapara	421	208	213	202	116	86	100	99	1
00686500	Baitha Bhanga	456	214	242	342	191	151	178	133	45
00686600	Darangi Para	918	359	559	640	476	164	508	411	97
00686700	Dagapara	163	60	103	167	149	18	141	138	3
00686800	Balikuchi	194	80	114	114	113	1	111	110	1
00686900	Kandhbari	3,836	1,712	2,124	1,511	1,221	290	1,050	1,001	49
00687000	Meruattari	791	308	483	493	357	136	418	354	64
00687100	Adattari	22	9	13	57	27	30	57	27	30
00687200	Narayanpur	2,269	1,022	1,247	1,449	1,105	344	1,161	953	208
00687300	Tegheriattari	290	110	180	482	290	192	378	248	130
00687400	No.1.Bortola	288	111	177	372	289	83	314	283	31
00687500	No.2.Bortola	304	112	192	400	325	75	384	318	66
00687600	Chanda	264	99	165	303	251	52	285	238	47
00687700	Mukalmua	1,221	533	688	967	709	258	911	660	251
00687800	Sapkata	1,273	528	745	743	670	73	577	541	36
00687900	Howlighat	762	350	412	438	298	140	310	296	14
00688000	Kalardia	254	122	132	149	82	67	80	77	3
00688100	Sobhamari									
00688200	Baramara									
00688300	Bhelakhaiti									
00688400	No.1.Bhelengimari	55	26	29	28	15	13	16	15	1
00688500	No.2.Bhelengimari	107	48	59	56	30	26	28	28	-
00688600	No.3.Bhelengimari									
00688700	Bhelengimari (A.Block)									
00688800	Bhelengimari (B.Block)									
00688900	No.1.Natun Chaprapara	66	28	38	40	22	18	23	22	1
00689000	Natun Chaprapara									
00689100	No.2.Natun Chaprapara	382	205	177	191	157	34	147	139	8
00689200	No.3.Natun Chaprapara									
00689300	Puran Chaprapara									
00689400	Tupkar Char									
00689500	Bhanganmari	13,655	6,477	7,178	5,795	4,212	1,583	4,307	3,568	739
00689600	Hamlakur	284	99	185	327	178	149	189	176	13
00689700	Chakirghat	18	8	10	34	23	11	23	23	-
00689800	Hanapara	414	181	233	164	153	11	162	152	10
00689900	Burlitpar	710	348	362	390	291	99	297	261	36
00690000	Sutarkuchi	1,434	622	812	1,097	732	365	878	642	236
00690100	Ghoga	2,465	1,061	1,404	1,250	893	357	1,083	780	303
00690200	Lawtola	805	350	455	611	403	208	346	307	39
00690300	Badaniakhia	794	378	416	329	217	112	222	198	24
00690400	Bhelamari No.4.									
00690500	No.3.Bhelamari	144	70	74	86	47	39	86	47	39
00690600	Puran Akhia	352	134	218	342	226	116	274	218	56
00690700	Satemari	1,000	419	581	832	566	266	815	551	264
00690800	Loharkhatha	3,166	1,362	1,804	2,275	1,525	750	1,917	1,357	560
00690900	Angradi	27	11	16	11	11	-	10	10	-
00691000	No.1.Balattari									

PRIMARY CENSUS ABSTRACT

**CENSUS ABSTRACT**  
Barkhetri

Industrial category of main workers													Name of Village
Cultivators			Agricultural labourers			Household industry workers			Other workers				
Persons	Males	Females	Persons	Males	Females	Persons	Males	Females	Persons	Males	Females		
29	30	31	32	33	34	35	36	37	38	39	40	2	
241	78	163	-	-	-	2	1	1	115	104	11	No.4.Bortola	
174	163	11	17	14	3	96	23	73	225	210	15	No.2.Kaplabari	
192	152	40	85	13	72	41	15	26	96	87	9	No.3.Bortola	
176	166	10	12	10	2	20	9	11	80	70	10	No.2.Joysagar	
79	78	1	68	67	1	120	5	115	206	196	10	No.1.Joysagar	
73	72	1	-	-	-	3	1	2	53	6	47	Batamara	
100	98	2	7	6	1	14	7	7	146	124	22	Lowthari	
222	222	-	-	-	-	-	-	-	97	3	94	Bardhap	
73	73	-	18	17	1	2	2	-	7	7	-	Khalihipara	
119	109	10	18	4	14	23	3	20	18	17	1	Baitha Bhanga	
110	110	-	127	125	2	59	30	29	212	146	66	Darangi Para	
55	54	1	9	9	-	3	3	-	74	72	2	Dagapara	
80	79	1	8	8	-	2	2	-	21	21	-	Balikuchi	
430	428	2	155	147	8	13	11	2	452	415	37	Kandhbari	
101	101	-	113	97	16	48	5	43	156	151	5	Meruattari	
1	-	1	-	-	-	27	-	27	29	27	2	Adattari	
329	321	8	47	38	9	142	12	130	643	582	61	Narayanpur	
80	79	1	1	1	-	33	1	32	264	167	97	Tegheriattari	
99	99	-	3	2	1	15	6	9	197	176	21	No.1.Bortola	
80	80	-	6	6	-	49	6	43	249	226	23	No.2.Bortola	
63	63	-	10	10	-	50	22	28	162	143	19	Chanda	
200	191	9	67	62	5	20	12	8	624	395	229	Mukalmua	
160	155	5	60	54	6	8	7	1	349	325	24	Sapkata	
178	177	1	1	1	-	1	1	-	130	117	13	Howlighat	
76	73	3	-	-	-	1	1	-	3	3	-	Kalardia	
			-----Un-inhabited-----									Sobhamari	
			-----Un-inhabited-----									Baramara	
			-----Un-inhabited-----									Bhelakhaiti	
16	15	1	-	-	-	-	-	-	-	-	-	No.1.Bhelengimari	
28	28	-	-	-	-	-	-	-	-	-	-	No.2.Bhelengimari	
			-----Un-inhabited-----									No.3.Bhelengimari	
			-----Un-inhabited-----									Bhelengimari (A.Block)	
			-----Un-inhabited-----									Bhelengimari (B.Block)	
23	22	1	-	-	-	-	-	-	-	-	-	No.1.Natun Chaprapara	
			-----Un-inhabited-----									Natun Chaprapara	
133	130	3	3	2	1	-	-	-	11	7	4	No.2.Natun Chaprapara	
			-----Un-inhabited-----									No.3.Natun Chaprapara	
			-----Un-inhabited-----									Puran Chaprapara	
			-----Un-inhabited-----									Tupkar Char	
3,587	2,942	645	320	283	37	52	37	15	348	306	42	Bhanganmari	
110	104	6	-	-	-	18	12	6	61	60	1	Hamlakur	
19	19	-	1	1	-	-	-	-	3	3	-	Chakirghat	
73	68	5	19	17	2	2	2	-	68	65	3	Hanapara	
109	107	2	35	33	2	3	1	2	150	120	30	Burlitpar	
280	238	42	95	91	4	72	6	66	431	307	124	Sutarkuchi	
329	316	13	153	146	7	278	15	263	323	303	20	Ghoga	
81	73	8	85	81	4	18	5	13	162	148	14	Lawtola	
134	130	4	22	19	3	10	-	10	56	49	7	Badaniakhia	
			-----Un-inhabited-----									Bhelamari No.4.	
46	38	8	-	-	-	31	3	28	9	6	3	No.3.Bhelamari	
165	131	34	6	4	2	1	-	1	102	83	19	Puran Akhia	
160	133	27	272	253	19	200	16	184	183	149	34	Satemari	
635	514	121	199	169	30	202	24	178	881	650	231	Loharkhatha	
4	4	-	-	-	-	-	-	-	6	6	-	Angradi	
			-----Un-inhabited-----									No.1.Balattari	

**VILLAGE PRIMARY**  
**C D Block -**

Location code number	Name of Village	Industrial category								
		Marginal workers			Cultivators			Agricultural labourers		
		Persons	Males	Females	Persons	Males	Females	Persons	Males	Females
1	2	41	42	43	44	45	46	47	48	49
00685600	No.4.Bortola	5	3	2	-	-	-	3	3	-
00685700	No.2.Kaplabari	391	139	252	84	21	63	106	24	82
00685800	No.3.Bortola	212	116	96	3	1	2	78	25	53
00685900	No.2.Joysagar	92	44	48	30	20	10	21	14	7
00686000	No.1.Joysagar	54	45	9	-	-	-	48	42	6
00686100	Batamara	21	1	20	1	-	1	-	-	-
00686200	Lowthari	41	13	28	9	7	2	5	3	2
00686300	Bardhap	10	7	3	-	-	-	9	6	3
00686400	Khalihapara	102	17	85	9	5	4	9	2	7
00686500	Baitha Bhanga	164	58	106	16	11	5	76	44	32
00686600	Darangi Para	132	65	67	9	5	4	50	42	8
00686700	Dagapara	26	11	15	2	2	-	4	4	-
00686800	Balikuchi	3	3	-	1	1	-	-	-	-
00686900	Kandhbari	461	220	241	37	32	5	69	52	17
00687000	Meruattari	75	3	72	2	2	-	7	-	7
00687100	Adattari	-	-	-	-	-	-	-	-	-
00687200	Narayanpur	288	152	136	52	45	7	41	27	14
00687300	Tegheriattari	104	42	62	20	9	11	-	-	-
00687400	No.1.Bortola	58	6	52	2	1	1	13	2	11
00687500	No.2.Bortola	16	7	9	-	-	-	4	3	1
00687600	Chanda	18	13	5	1	1	-	11	9	2
00687700	Mukalmua	56	49	7	29	27	2	11	8	3
00687800	Sapkata	166	129	37	26	14	12	35	23	12
00687900	Howlighat	128	2	126	124	1	123	1	-	1
00688000	Kalardia	69	5	64	63	5	58	6	-	6
00688100	Sobhamari	-	-	-	-	-	-	-	-	-
00688200	Baramara	-	-	-	-	-	-	-	-	-
00688300	Bhelakhaiti	-	-	-	-	-	-	-	-	-
00688400	No.1.Bhelengimari	12	-	12	12	-	12	-	-	-
00688500	No.2.Bhelengimari	28	2	26	28	2	26	-	-	-
00688600	No.3.Bhelengimari	-	-	-	-	-	-	-	-	-
00688700	Bhelengimari (A.Block)	-	-	-	-	-	-	-	-	-
00688800	Bhelengimari (B.Block)	-	-	-	-	-	-	-	-	-
00688900	No.1.Natun Chaprapara	17	-	17	17	-	17	-	-	-
00689000	Natun Chaprapara	-	-	-	-	-	-	-	-	-
00689100	No.2.Natun Chaprapara	44	18	26	3	2	1	15	9	6
00689200	No.3.Natun Chaprapara	-	-	-	-	-	-	-	-	-
00689300	Puran Chaprapara	-	-	-	-	-	-	-	-	-
00689400	Tupkar Char	-	-	-	-	-	-	-	-	-
00689500	Bhanganmari	1,488	644	844	936	429	507	334	148	186
00689600	Hamlakur	138	2	136	8	-	8	1	-	1
00689700	Chakirghat	11	-	11	3	-	3	-	-	-
00689800	Hanapara	2	1	1	-	-	-	2	1	1
00689900	Burlitpar	93	30	63	30	13	17	17	10	7
00690000	Sutarkuchi	219	90	129	18	13	5	108	51	57
00690100	Ghoga	167	113	54	27	24	3	55	40	15
00690200	Lawtola	265	96	169	19	8	11	47	9	38
00690300	Badaniakhia	107	19	88	27	1	26	42	12	30
00690400	Bhelamari No.4.	-	-	-	-	-	-	-	-	-
00690500	No.3.Bhelamari	-	-	-	-	-	-	-	-	-
00690600	Puran Akhia	68	8	60	58	2	56	7	5	2
00690700	Satemari	17	15	2	1	1	-	13	13	-
00690800	Loharkhatha	358	168	190	48	45	3	91	55	36
00690900	Angradi	1	1	-	1	1	-	-	-	-
00691000	No.1.Balattari	-	-	-	-	-	-	-	-	-



PRIMARY CENSUS ABSTRACT

CENSUS ABSTRACT  
Barkhetri

of marginal workers

Household industry workers			Other workers			Non-workers			Name of Village	Location code number
Persons	Males	Females	Persons	Males	Females	Persons	Males	Females		
50	51	52	53	54	55	56	57	58		
-	-	-	2	-	2	390	214	176	No.4.Bortola	00685600
79	6	73	122	88	34	1,613	712	901	No.2.Kaplabari	00685700
21	4	17	110	86	24	883	393	490	No.3.Bortola	00685800
25	-	25	16	10	6	937	401	536	No.2.Joysagar	00685900
3	2	1	3	1	2	1,092	452	640	No.1.Joysagar	00686000
9	-	9	11	1	10	176	86	90	Batamara	00686100
2	-	2	25	3	22	914	385	529	Lowthari	00686200
1	1	-	-	-	-	557	234	323	Bardhap	00686300
41	2	39	43	8	35	302	157	145	Khalihapara	00686400
70	1	69	2	2	-	332	163	169	Baitha Bhanga	00686500
63	8	55	10	10	-	1,430	581	849	Darangi Para	00686600
16	1	15	4	4	-	478	177	301	Dagapara	00686700
2	2	-	-	-	-	355	147	208	Balikuchi	00686800
145	3	142	210	133	77	3,978	1,609	2,369	Kandhbari	00686900
64	-	64	2	1	1	869	349	520	Meruattari	00687000
-	-	-	-	-	-	62	39	23	Adattari	00687100
99	2	97	96	78	18	3,536	1,504	2,032	Narayanpur	00687200
28	-	28	56	33	23	655	304	351	Tegheriattari	00687300
39	-	39	4	3	1	1,132	548	584	No.1.Bortola	00687400
7	-	7	5	4	1	857	342	515	No.2.Bortola	00687500
3	-	3	3	3	-	709	256	453	Chanda	00687600
4	3	1	12	11	1	1,863	749	1,114	Mukalmua	00687700
14	7	7	91	85	6	2,076	807	1,269	Sapkata	00687800
-	-	-	3	1	2	863	356	507	Howlighat	00687900
-	-	-	-	-	-	162	87	75	Kalardia	00688000
			-----Un-inhabited-----						Sobhamari	00688100
			-----Un-inhabited-----						Baramara	00688200
			-----Un-inhabited-----						Bhelakhaiti	00688300
-	-	-	-	-	-	38	18	20	No.1.Bhelengimari	00688400
-	-	-	-	-	-	56	22	34	No.2.Bhelengimari	00688500
			-----Un-inhabited-----						No.3.Bhelengimari	00688600
			-----Un-inhabited-----						Bhelengimari (A.Block)	00688700
			-----Un-inhabited-----						Bhelengimari (B.Block)	00688800
-	-	-	-	-	-	35	15	20	No.1.Natun Chaprapara	00688900
			-----Un-inhabited-----						Natun Chaprapara	00689000
-	-	-	26	7	19	250	94	156	No.2.Natun Chaprapara	00689100
			-----Un-inhabited-----						No.3.Natun Chaprapara	00689200
			-----Un-inhabited-----						Puran Chaprapara	00689300
			-----Un-inhabited-----						Tupkar Char	00689400
30	10	20	188	57	131	10,788	4,459	6,329	Bhanganmari	00689500
125	2	123	4	-	4	445	198	247	Hamlakur	00689600
8	-	8	-	-	-	18	12	6	Chakirghat	00689700
-	-	-	-	-	-	628	264	364	Hanapara	00689800
7	-	7	39	7	32	675	281	394	Burlitpar	00689900
40	4	36	53	22	31	1,875	826	1,049	Sutarkuchi	00690000
32	7	25	53	42	11	3,164	1,332	1,832	Ghoga	00690100
23	2	21	176	77	99	1,128	516	612	Lawtola	00690200
20	-	20	18	6	12	763	355	408	Badaniakhia	00690300
			-----Un-inhabited-----						Bhelamari No.4.	00690400
-	-	-	-	-	-	144	77	67	No.3.Bhelamari	00690500
3	1	2	-	-	-	769	319	450	Puran Akhia	00690600
1	-	1	2	1	1	1,285	541	744	Satemari	00690700
138	2	136	81	66	15	3,903	1,679	2,224	Loharkhatha	00690800
-	-	-	-	-	-	25	8	17	Angradi	00690900
			-----Un-inhabited-----						No.1.Balattari	00691000

VILLAGE PRIMARY  
C D Block -

Location code number	Name of Village	Area of Village in hectares	Number of households	Total population (including institutional and houseless population)			Population in the age-group 0-6		
				Persons	Males	Females	Persons	Males	Females
1	2	3	4	5	6	7	8	9	10
00691100	No.1.Bhelamari	250.0				-----Un-inhabited-----			
00691200	No.2.Bhelamari	196.0				-----Un-inhabited-----			
00691300	Adabari	173.0	338	2,108	1,072	1,036	352	176	176
00691400	Sungarbari	204.0	239	1,649	835	814	314	158	156
00691500	Goldighala	252.0	200	1,270	660	610	270	148	122
00691600	No.2.Balattari	137.0				-----Un-inhabited-----			
00691700	Na Para Pam	451.0				-----Un-inhabited-----			
00691800	Kaorekhaiti	166.0				-----Un-inhabited-----			
00691900	Tilardia	356.0				-----Un-inhabited-----			
00692000	Sarusulia	82.0				-----Un-inhabited-----			
00692100	Barsulia	191.0				-----Un-inhabited-----			
00692200	No.1.Barbala	17.0				-----Un-inhabited-----			
00692300	No.2.Barbala	36.0				-----Un-inhabited-----			
00692400	No.3.Barbala	175.0	16	95	48	47	17	8	9
00692500	No.4.Barbala	175.0	108	565	297	268	151	84	67
00692600	No.5.Barbala	2,464.0				-----Un-inhabited-----			
00692700	Kurihamari	2,462.0	3,019	18,615	9,713	8,902	4,525	2,338	2,187

PRIMARY CENSUS ABSTRACT

CENSUS ABSTRACT

Barkhetri

Scheduled Castes population			Scheduled Tribes population			Literates			Name of Village
Persons	Males	Females	Persons	Males	Females	Persons	Males	Females	
11	12	13	14	15	16	17	18	19	2
			-----Un-inhabited-----						No.1.Bhelamari
			-----Un-inhabited-----						No.2.Bhelamari
-	-	-	-	-	-	1,317	759	558	Adabari
50	22	28	224	116	108	800	458	342	Sungarbari
129	65	64	-	-	-	610	369	241	Goldighala
			-----Un-inhabited-----						No.2.Balattari
			-----Un-inhabited-----						Na Para Pam
			-----Un-inhabited-----						Kaorekhaiti
			-----Un-inhabited-----						Tilardia
			-----Un-inhabited-----						Sarusulia
			-----Un-inhabited-----						Barsulia
			-----Un-inhabited-----						No.1.Barbala
			-----Un-inhabited-----						No.2.Barbala
-	-	-	-	-	-	1	1	-	No.3.Barbala
-	-	-	-	-	-	36	31	5	No.4.Barbala
			-----Un-inhabited-----						No.5.Barbala
-	-	-	-	-	-	2,499	1,871	628	Kurihamari

**VILLAGE PRIMARY**  
**C D Block -**

Location code number	Name of Village	Illiterates			Total workers			Main workers		
		Persons	Males	Females	Persons	Males	Females	Persons	Males	Females
1	2	20	21	22	23	24	25	26	27	28
00691100	No 1 Bhelamarı				-----	Un-inhabited	-----			
00691200	No 2 Bhelamarı				-----	Un-inhabited	-----			
00691300	Adabarı	791	313	478	542	451	91	339	307	32
00691400	Sungarbarı	849	377	472	492	377	115	366	345	21
00691500	Goldighala	660	291	369	591	308	283	496	263	233
00691600	No 2 Balattarı				-----	Un-inhabited	-----			
00691700	Na Para Pam				-----	Un-inhabited	-----			
00691800	Kaorekhatı				-----	Un-inhabited	-----			
00691900	Tılardıa				-----	Un-inhabited	-----			
00692000	Sarusulia				-----	Un-inhabited	-----			
00692100	Barsulia				-----	Un-inhabited	-----			
00692200	No 1 Barbala				-----	Un-inhabited	-----			
00692300	No 2 Barbala				-----	Un-inhabited	-----			
00692400	No 3 Barbala	94	47	47	23	23	-	23	23	-
00692500	No 4 Barbala	529	266	263	136	132	4	126	122	4
00692600	No 5 Barbala				-----	Un-inhabited	-----			
00692700	Kurıhamarı	16,116	7,842	8,274	6,402	4,730	1,672	4,286	3,986	300

PRIMARY CENSUS ABSTRACT

CENSUS ABSTRACT

Barkhetri

Industrial category of main workers													Name of Village 2
Cultivators			Household industry						Other workers				
Persons	Males	Females	Agricultural labourers			workers			Persons	Males	Females		
29	30	31	32	33	34	35	36	37	38	39	40		
												-----Un-inhabited-----	No.1.Bhelamari
												-----Un-inhabited-----	No.2.Bhelamari
56	53	3	7	5	2	22	8	14	254	241	13		Adabari
166	163	3	47	47	-	10	1	9	143	134	9		Sungarbari
348	144	204	1	1	-	1	1	-	146	117	29		Goldighala
												-----Un-inhabited-----	No.2.Balattari
												-----Un-inhabited-----	Na Para Pam
												-----Un-inhabited-----	Kaorekhaiti
												-----Un-inhabited-----	Tilardia
												-----Un-inhabited-----	Sarusulia
												-----Un-inhabited-----	Barsulia
												-----Un-inhabited-----	No.1.Barbala
												-----Un-inhabited-----	No.2.Barbala
23	23	-	-	-	-	-	-	-	-	-	-		No.3.Barbala
118	115	3	1	1	-	2	2	-	5	4	1		No.4.Barbala
												-----Un-inhabited-----	No.5.Barbala
3,585	3,411	174	433	387	46	51	25	26	217	163	54		Kurihamari

**VILLAGE PRIMARY**  
**C D Block -**

Location code number	Name of Village	Industrial category									
		Marginal workers			Cultivators			Agricultural labourers			
		Persons	Males	Females	Persons	Males	Females	Persons	Males	Females	
1	2	41	42	43	44	45	46	47	48	49	
00691100	No 1 Bhelamari				-----Un-inhabited-----						
00691200	No 2 Bhelamari				-----Un-inhabited-----						
00691300	Adabari	203	144	59	35	33	2	64	57	7	
00691400	Sungarbari	126	32	94	9	8	1	7	7	-	
00691500	Goldighala	95	45	50	79	36	43	2	1	1	
00691600	No 2 Balattari				-----Un-inhabited-----						
00691700	Na Para Pam				-----Un-inhabited-----						
00691800	Kaorekhaiti				-----Un-inhabited-----						
00691900	Tilardia				-----Un-inhabited-----						
00692000	Sarusulia				-----Un-inhabited-----						
00692100	Barsulia				-----Un-inhabited-----						
00692200	No 1 Barbala				-----Un-inhabited-----						
00692300	No 2 Barbala				-----Un-inhabited-----						
00692400	No 3 Barbala	-	-	-	-	-	-	-	-	-	
00692500	No 4 Barbala	10	10	-	6	6	-	2	2	-	
00692600	No 5 Barbala				-----Un-inhabited-----						
00692700	Kurihamari	2,116	744	1,372	630	316	314	1,235	382	853	

PRIMARY CENSUS ABSTRACT

CENSUS ABSTRACT

Barkhetri

of marginal workers

Household industry workers			Other workers			Non-workers			Name of Village	Location code number
Persons	Males	Females	Persons	Males	Females	Persons	Males	Females		
50	51	52	53	54	55	56	57	58	2	1
									No.1.Bhelamari	00691100
									No.2.Bhelamari	00691200
41	5	36	63	49	14	1,566	621	945	Adabari	00691300
89	1	88	21	16	5	1,157	458	699	Sungarbari	00691400
1	1	-	13	7	6	679	352	327	Goldighala	00691500
									No.2.Balattari	00691600
									Na Para Pam	00691700
									Kaorekhaiti	00691800
									Tilardia	00691900
									Sarusulia	00692000
									Barsulia	00692100
									No.1.Barbala	00692200
									No.2.Barbala	00692300
-	-	-	-	-	-	72	25	47	No.3.Barbala	00692400
-	-	-	2	2	-	429	165	264	No.4.Barbala	00692500
									No.5.Barbala	00692600
113	4	109	138	42	96	12,213	4,983	7,230	Kurihamari	00692700





---

---

**Primary Census Abstract of Barbhag CD Block**

---

---

VILLAGE PRIMARY  
C D Block -

Location code number	Name of Village	Area of Village in hectares	Number of households	Total population (including institutional and houseless population)			Population in the age-group 0-6		
				Persons	Males	Females	Persons	Males	Females
1	2	3	4	5	6	7	8	9	10
0008	<b>Barbhag (Total)</b>	7,157.0	9,888	58,613	30,124	28,489	6,879	3,465	3,414
0008	<b>Barbhag (Rural)</b>	7,157.0	9,888	58,613	30,124	28,489	6,879	3,465	3,414
0008	<b>Barbhag (Urban)</b>	-	-	-	-	-	-	-	-
	<b>Barbhag (Rural)</b>								
00692800	Bajali Udaypur	115.0	122	729	383	346	69	43	26
00692900	Baushi Udaypur	22.0	68	393	197	196	42	23	19
00693000	Bari Datar	85.0	186	1,049	532	517	131	68	63
00693100	Nonoi	66.0	90	484	237	247	64	31	33
00693200	Saru Barara	26.0	46	238	126	112	22	13	9
00693300	Jugarkuchi	23.0	44	261	135	126	20	12	8
00693400	Pajipar	24.0	19	122	58	64	9	4	5
00693500	Sonkuriha No.1.	29.0	19	116	61	55	10	5	5
00693600	Sonkani	143.0	176	1,221	628	593	102	55	47
00693700	Panbari	14.0	14	85	39	46	11	5	6
00693800	Bar Barara	41.0	39	233	120	113	31	17	14
00693900	Khudra Kulhati	65.0	122	697	374	323	79	40	39
00694000	Bangalmur	66.0	119	638	343	295	52	27	25
00694100	Dhaniagog (Dhanigog)	63.0	41	265	139	126	24	13	11
00694200	Sonkuriha No.2.	127.0	101	566	288	278	40	14	26
00694300	Simaliya	121.0	174	1,103	577	526	102	51	51
00694400	Maura	86.0	183	1,140	599	541	130	68	62
00694500	Kalag	170.0	379	2,090	1,057	1,033	188	90	98
00694600	Barkulhati	104.0	193	1,058	525	533	117	54	63
00694700	Ranakuchi	180.0	352	2,012	1,057	955	245	120	125
00694800	Athgharia	78.0	118	672	334	338	77	38	39
00694900	Pandula	83.0	157	918	481	437	73	37	36
00695000	Ukhura	43.0	119	809	422	387	76	36	40
00695100	Raimadha	73.0	390	2,346	1,193	1,153	372	183	189
00695200	Kmarkuchi	192.0	375	2,075	1,067	1,008	226	125	101
00695300	Khudra Dingdingi	82.0	189	1,076	539	537	140	68	72
00695400	Porakuchi	119.0	152	898	439	459	110	60	50
00695500	Ding Dingi	88.0	142	925	493	432	92	51	41
00695600	Barkuriha	180.0	489	2,906	1,473	1,433	274	138	136
00695700	Marowa	164.0	713	4,157	2,087	2,070	475	222	253
00695800	Bala	95.0	229	1,239	639	600	107	66	41
00695900	Katpuha	224.0	278	1,821	955	866	249	126	123
00696000	Arikuchi	152.0	301	1,818	929	889	198	107	91
00696100	Tarmatha	167.0	348	2,152	1,105	1,047	324	154	170
00696200	Bhabanipur	112.0	50	349	188	161	32	16	16
00696300	Jugarbari	286.0	85	399	230	169	31	18	13
00696400	Bezkuhi	257.0	223	1,187	624	563	161	65	96
00696500	Kahikuchi	152.0	28	95	58	37	17	8	9
00696600	Kana	874.0	689	4,346	2,240	2,106	693	344	349
00696700	Ulabari	169.0	292	1,654	840	814	185	98	87
00696800	Nakheti	174.0	226	1,389	727	662	158	86	72
00696900	Ratkuchi	166.0	90	543	294	249	42	25	17
00697000	Arangmow	296.0	340	2,096	1,081	1,015	205	109	96
00697100	Kotalkuchi	163.0	278	1,668	809	859	219	101	118
00697200	Barsimaliya	173.0	245	1,282	665	617	233	115	118
00697300	Barbukia	272.0	120	757	388	369	111	56	55
00697400	Dokoha	254.0	187	1,234	640	594	183	83	100
00697500	Sanekuchi	163.0	224	1,428	740	688	144	80	64
00697600	Samarkuchi (Chamankuc	59.0	107	581	312	269	46	26	20
00697700	Uttarkuchi	73.0	55	321	157	164	35	16	19
00697800	Bargacha (Bargarh)	204.0	162	972	500	472	103	55	48

PRIMARY CENSUS ABSTRACT

CENSUS ABSTRACT

Barbhag

Scheduled Castes population			Scheduled Tribes population			Literates			Name of Village
Persons	Males	Females	Persons	Males	Females	Persons	Males	Females	
11	12	13	14	15	16	17	18	19	2
4,039	2,096	1,943	182	94	88	42,777	24,127	18,650	Barbhag (Total)
4,039	2,096	1,943	182	94	88	42,777	24,127	18,650	Barbhag (Rural)
-	-	-	-	-	-	-	-	-	Barbhag (Urban)
-	-	-	-	-	-	-	-	-	Barbhag (Rural)
-	-	-	-	-	-	517	293	224	Bajali Udaypur
-	-	-	-	-	-	329	167	162	Baushi Udaypur
-	-	-	-	-	-	716	411	305	Barı Datara
-	-	-	-	-	-	368	201	167	Nonoi
-	-	-	-	-	-	208	113	95	Saru Barara
111	62	49	-	-	-	196	111	85	Jugarkuchi
-	-	-	-	-	-	108	52	56	Pajpar
-	-	-	-	-	-	96	52	44	Sonkurıha No 1
-	-	-	-	-	-	904	506	398	Sonkanı
-	-	-	-	-	-	62	31	31	Panbarı
-	-	-	-	-	-	157	87	70	Bar Barara
-	-	-	-	-	-	557	317	240	Khudra Kulhati
-	-	-	-	-	-	520	306	214	Bangalmur
-	-	-	-	-	-	225	121	104	Dhaniagog (Dhanıgog)
-	-	-	-	-	-	501	273	228	Sonkurıha No 2
-	-	-	-	-	-	899	506	393	Sımalıya
-	-	-	-	-	-	944	522	422	Maura
-	-	-	-	-	-	1,681	925	756	Kalag
-	-	-	-	-	-	835	443	392	Barkulhati
238	122	116	-	-	-	1,480	857	623	Ranakuchi
-	-	-	-	-	-	528	287	241	Athgharia
6	2	4	-	-	-	752	415	337	Pandula
-	-	-	-	-	-	663	373	290	Ukhura
-	-	-	-	-	-	1,406	800	606	Ramadha
87	44	43	-	-	-	1,583	857	726	Kmarkuchi
450	214	236	-	-	-	751	429	322	Khudra Dingdingi
-	-	-	-	-	-	651	343	308	Porakuchi
-	-	-	-	-	-	748	428	320	Ding Dingı
-	-	-	-	-	-	2,340	1,271	1,069	Barkurıha
-	-	-	-	-	-	3,063	1,715	1,348	Marowa
86	46	40	-	-	-	856	477	379	Bala
-	-	-	-	-	-	1,322	766	556	Katpuha
-	-	-	-	-	-	1,254	704	550	Atıkuchi
-	-	-	-	-	-	1,413	814	599	Tarmatha
111	58	53	-	-	-	162	106	56	Bhabanıpur
9	5	4	-	-	-	319	191	128	Jugarbarı
360	188	172	-	-	-	673	416	257	Bezuchi
-	-	-	-	-	-	48	37	11	Kahıkuchi
236	123	113	-	-	-	2,876	1,682	1,194	Kana
-	-	-	-	-	-	1,249	699	550	Ulabarı
307	160	147	-	-	-	1,093	611	482	Nakheti
-	-	-	-	-	-	410	264	146	Ratkuchi
393	209	184	-	-	-	1,598	916	682	Arangmow
40	20	20	-	-	-	1,271	672	599	Kotalkuchi
973	513	460	-	-	-	627	405	222	Barsımalıya
113	65	48	-	-	-	535	307	228	Barbukıa
417	215	202	-	-	-	658	395	263	Dokoha
84	42	42	-	-	-	1,153	619	534	Sanekuchi
-	-	-	-	-	-	484	277	207	Samarkuchi (Chamankuc
5	3	2	-	-	-	249	139	110	Uttarkuchi
13	5	8	182	94	88	739	418	321	Bargacha (Bargarh)

VILLAGE PRIMARY  
C D Block -

Location code number	Name of Village	Illiterates			Total workers			Main workers		
		Persons	Males	Females	Persons	Males	Females	Persons	Males	Females
1	2	20	21	22	23	24	25	26	27	28
0008	Barbhag (Total)	15,836	5,997	9,839	17,185	13,698	3,487	12,861	11,420	1,441
0008	Barbhag (Rural)	15,836	5,997	9,839	17,185	13,698	3,487	12,861	11,420	1,441
0008	Barbhag (Urban)	-	-	-	-	-	-	-	-	-
	Barbhag (Rural)									
00692800	Bajali Udaypur	212	90	122	340	197	143	164	156	8
00692900	Baushi Udaypur	64	30	34	123	102	21	112	94	18
00693000	Bari Datara	333	121	212	411	267	144	266	253	13
00693100	Nonoi	116	36	80	115	112	3	110	108	2
00693200	Saru Barara	30	13	17	92	71	21	79	60	19
00693300	Jugarkuchi	65	24	41	99	81	18	59	57	2
00693400	Pajipar	14	6	8	37	32	5	25	23	2
00693500	Sonkuriha No.1.	20	9	11	39	34	5	29	26	3
00693600	Sonkani	317	122	195	412	310	102	245	224	21
00693700	Panbari	23	8	15	16	16	-	15	15	-
00693800	Bar Barara	76	33	43	46	39	7	40	39	1
00693900	Khudra Kulhati	140	57	83	166	159	7	154	147	7
00694000	Bangalmur	118	37	81	184	165	19	77	73	4
00694100	Dhaniagog (Dhanigog)	40	18	22	80	74	6	64	62	2
00694200	Sonkuriha No.2.	65	15	50	140	133	7	95	92	3
00694300	Simaliya	204	71	133	417	258	159	294	232	62
00694400	Maura	196	77	119	358	260	98	300	255	45
00694500	Kalag	409	132	277	534	455	79	447	409	38
00694600	Barkulhati	223	82	141	490	306	184	472	293	179
00694700	Ranakuchi	532	200	332	450	410	40	292	265	27
00694800	Athgharia	144	47	97	178	164	14	144	138	6
00694900	Pandula	166	66	100	264	215	49	181	175	6
00695000	Ukhura	146	49	97	293	191	102	99	93	6
00695100	Raimadha	940	393	547	441	418	23	252	234	18
00695200	Kmarkuchi	492	210	282	680	462	218	677	459	218
00695300	Khudra Dingdingi	325	110	215	328	256	72	249	225	24
00695400	Porakuchi	247	96	151	231	211	20	186	181	5
00695500	Ding Dingi	177	65	112	229	223	6	135	131	4
00695600	Barkuriha	566	202	364	821	637	184	632	583	49
00695700	Marowa	1,094	372	722	1,025	935	90	808	750	58
00695800	Bala	383	162	221	502	311	191	286	275	11
00695900	Katpuha	499	189	310	466	439	27	449	428	21
00696000	Arikuchi	564	225	339	673	422	251	447	384	63
00696100	Tarmatha	739	291	448	607	502	105	499	458	41
00696200	Bhabanipur	187	82	105	131	110	21	116	110	6
00696300	Jugarbari	80	39	41	168	130	38	42	13	29
00696400	Bezkuhi	514	208	306	298	279	19	288	277	11
00696500	Kahikuchi	47	21	26	43	40	3	40	40	-
00696600	Kana	1,470	558	912	1,000	950	50	836	799	37
00696700	Ulabari	405	141	264	491	359	132	396	327	69
00696800	Nakheti	296	116	180	465	314	151	243	226	17
00696900	Ratkuchi	133	30	103	169	145	24	161	143	18
00697000	Arangmow	498	165	333	602	499	103	442	416	26
00697100	Kotalkuchi	397	137	260	360	344	16	343	328	15
00697200	Barsimaliya	655	260	395	384	338	46	267	258	9
00697300	Barbukia	222	81	141	206	196	10	150	147	3
00697400	Dokoha	576	245	331	287	266	21	199	192	7
00697500	Sanekuchi	275	121	154	417	332	85	378	309	69
00697600	Samarkuchi (Chamankuc	97	35	62	279	165	114	197	157	40
00697700	Uttarkuchi	72	18	54	126	78	48	76	60	16
00697800	Bargacha (Bargarh)	233	82	151	472	286	186	304	221	83

PRIMARY CENSUS ABSTRACT

CENSUS ABSTRACT

Barbhag

Industrial category of main workers													Name of Village 2
Cultivators			Agricultural labourers			Household industry workers			Other workers				
Persons	Males	Females	Persons	Males	Females	Persons	Males	Females	Persons	Males	Females		
29	30	31	32	33	34	35	36	37	38	39	40		
2,180	2,089	91	521	476	45	953	307	646	9,207	8,548	659	Barbhag (Total)	
2,180	2,089	91	521	476	45	953	307	646	9,207	8,548	659	Barbhag (Rural)	
-	-	-	-	-	-	-	-	-	-	-	-	Barbhag (Urban)	
-	-	-	-	-	-	-	-	-	-	-	-	Barbhag (Rural)	
31	31	-	31	29	2	1	1	-	101	95	6	Bajali Udaypur	
16	16	-	9	9	-	20	14	6	67	55	12	Baushi Udaypur	
35	33	2	24	24	-	9	3	6	198	193	5	Bari Datara	
19	19	-	8	8	-	6	4	2	77	77	-	Nonoi	
1	1	-	2	2	-	13	-	13	63	57	6	Saru Barara	
16	15	1	2	1	1	1	1	-	40	40	-	Jugarkuchi	
6	6	-	1	1	-	-	-	-	18	16	2	Pajpar	
5	5	-	-	-	-	-	-	-	24	21	3	Sonkurha No 1	
43	41	2	-	-	-	4	-	4	198	183	15	Sonkanı	
2	2	-	1	1	-	-	-	-	12	12	-	Panbarı	
1	1	-	18	18	-	-	-	-	21	20	1	Bar Barara	
49	49	-	-	-	-	4	4	-	101	94	7	Khudra Kulhati	
18	18	-	2	2	-	1	1	-	56	52	4	Bangalmur	
5	5	-	1	1	-	1	1	-	57	55	2	Dhaniagog (Dhaniagog)	
2	2	-	1	1	-	-	-	-	92	89	3	Sonkurha No 2	
30	29	1	7	7	-	10	3	7	247	193	54	Simaliya	
28	28	-	3	3	-	36	-	36	233	224	9	Maura	
66	64	2	5	5	-	40	11	29	336	329	7	Kalag	
68	44	24	26	9	17	117	6	111	261	234	27	Barkulhati	
39	36	3	7	7	-	24	12	12	222	210	12	Ranakuchi	
6	6	-	1	1	-	-	-	-	137	131	6	Athgharia	
19	19	-	1	1	-	-	-	-	161	155	6	Pandula	
6	6	-	-	-	-	-	-	-	93	87	6	Ukhura	
19	18	1	28	26	2	10	6	4	195	184	11	Raimadha	
21	21	-	6	6	-	188	2	186	462	430	32	Kmarkuchi	
16	16	-	-	-	-	18	10	8	215	199	16	Khudra Dingdingı	
20	20	-	16	16	-	4	4	-	146	141	5	Porakuchi	
2	2	-	-	-	-	-	-	-	133	129	4	Ding Dingı	
87	82	5	1	1	-	27	2	25	517	498	19	Barkuriha	
113	112	1	28	27	1	20	11	9	647	600	47	Marowa	
31	31	-	13	13	-	4	3	1	238	228	10	Bala	
116	114	2	14	11	3	34	31	3	285	272	13	Katpuha	
37	35	2	-	-	-	26	21	5	384	328	56	Arikuchi	
101	96	5	29	28	1	62	42	20	307	292	15	Tarmatha	
76	74	2	1	1	-	2	-	2	37	35	2	Bhabanipur	
3	3	-	2	2	-	25	3	22	12	5	7	Jugarbarı	
112	112	-	19	16	3	1	-	1	156	149	7	Bezkuhi	
33	33	-	-	-	-	1	1	-	6	6	-	Kahıkuhi	
183	175	8	102	96	6	35	32	3	516	496	20	Kana	
14	13	1	2	1	1	41	15	26	339	298	41	Ulabarı	
104	97	7	1	1	-	11	10	1	127	118	9	Nakheti	
119	112	7	2	1	1	6	4	2	34	26	8	Ratkuhi	
78	70	8	13	11	2	8	6	2	343	329	14	Arangmow	
39	39	-	27	26	1	5	5	-	272	258	14	Kotalkuhi	
14	14	-	10	10	-	5	2	3	238	232	6	Barsımalıya	
64	64	-	15	15	-	-	-	-	71	68	3	Barbukia	
116	114	2	-	-	-	5	5	-	78	73	5	Dokoha	
44	42	2	21	19	2	65	14	51	248	234	14	Sanekuhi	
3	3	-	9	7	2	21	4	17	164	143	21	Samarkuchi (Chamankuc	
8	8	-	2	2	-	15	4	11	51	46	5	Uttarkuchi	
96	93	3	10	10	-	27	9	18	171	109	62	Bargacha (Bargarh)	

VILLAGE PRIMARY  
C D Block -

Location code number	Name of Village	Industrial category								
		Marginal workers			Cultivators			Agricultural labourers		
		Persons	Males	Females	Persons	Males	Females	Persons	Males	Females
1	2	41	42	43	44	45	46	47	48	49
0008	<b>Barbhag (Total)</b>	4,324	2,278	2,046	528	448	80	453	338	115
0008	<b>Barbhag (Rural)</b>	4,324	2,278	2,046	528	448	80	453	338	115
0008	<b>Barbhag (Urban)</b>	-	-	-	-	-	-	-	-	-
	<b>Barbhag (Rural)</b>									
00692800	Bajali Udaypur	176	41	135	36	26	10	7	6	1
00692900	Baushi Udaypur	11	8	3	-	-	-	4	4	-
00693000	Barı Datarā	145	14	131	17	4	13	7	3	4
00693100	Nonoi	5	4	1	-	-	-	1	1	-
00693200	Saru Barara	13	11	2	1	1	-	-	-	-
00693300	Jugarkuchi	40	24	16	1	1	-	37	23	14
00693400	Pajıpar	12	9	3	2	1	1	-	-	-
00693500	Sonkuriha No 1	10	8	2	-	-	-	7	6	1
00693600	Sonkanı	167	86	81	34	23	11	21	18	3
00693700	Panbarı	1	1	-	-	-	-	-	-	-
00693800	Bar Barara	6	-	6	-	-	-	-	-	-
00693900	Khudra Kulhati	12	12	-	-	-	-	6	6	-
00694000	Bangalmur	107	92	15	6	6	-	18	17	1
00694100	Dhaniagog (Dhaniagog)	16	12	4	1	1	-	5	4	1
00694200	Sonkuriha No 2	45	41	4	2	1	1	7	6	1
00694300	Simaliya	123	26	97	-	-	-	6	4	2
00694400	Maura	58	5	53	1	1	-	3	3	-
00694500	Kalag	87	46	41	4	3	1	13	13	-
00694600	Barkulhati	18	13	5	4	3	1	-	-	-
00694700	Ranakuchi	158	145	13	17	17	-	14	12	2
00694800	Athgharia	34	26	8	1	1	-	-	-	-
00694900	Pandula	83	40	43	4	4	-	2	2	-
00695000	Ukhura	194	98	96	9	9	-	-	-	-
00695100	Raimadha	189	184	5	22	22	-	16	12	4
00695200	Kmarkuchi	3	3	-	-	-	-	-	-	-
00695300	Khudra Dingdingı	79	31	48	5	3	2	8	3	5
00695400	Porakuchi	45	30	15	6	6	-	6	6	-
00695500	Ding Dingı	94	92	2	12	12	-	-	-	-
00695600	Barkuriha	189	54	135	7	6	1	25	25	-
00695700	Marowa	217	185	32	21	18	3	11	4	7
00695800	Bala	216	36	180	6	5	1	3	2	1
00695900	Katpuha	17	11	6	6	6	-	3	2	1
00696000	Arikuchi	226	38	188	4	1	3	-	-	-
00696100	Tarmatha	108	44	64	9	9	-	9	1	8
00696200	Bhabanipur	15	-	15	-	-	-	7	-	7
00696300	Jugarbarı	126	117	9	92	92	-	11	11	-
00696400	Bezkuhi	10	2	8	1	1	-	-	-	-
00696500	Kahikuchi	3	-	3	-	-	-	3	-	3
00696600	Kana	164	151	13	37	36	1	16	15	1
00696700	Ulabarı	95	32	63	5	2	3	4	-	4
00696800	Nakheti	222	88	134	13	8	5	60	42	18
00696900	Ratkuchi	8	2	6	8	2	6	-	-	-
00697000	Arangmow	160	83	77	32	29	3	9	9	-
00697100	Kotalkuchi	17	16	1	4	4	-	2	2	-
00697200	Barsimaliya	117	80	37	5	5	-	14	10	4
00697300	Barbukia	56	49	7	9	8	1	27	22	5
00697400	Dokoha	88	74	14	41	37	4	4	4	-
00697500	Sanekuchi	39	23	16	5	5	-	17	9	8
00697600	Samarkuchi (Chamankuc)	82	8	74	1	-	1	4	1	3
00697700	Uttarkuchi	50	18	32	-	-	-	10	10	-
00697800	Bargacha (Bargarh)	168	65	103	37	29	8	26	20	6

PRIMARY CENSUS ABSTRACT

CENSUS ABSTRACT

Barbhag

of marginal workers

Household industry workers			Other workers			Non-workers			Name of Village	Location code number
Persons	Males	Females	Persons	Males	Females	Persons	Males	Females		
50	51	52	53	54	55	56	57	58	2	1
951	103	848	2,392	1,389	1,003	41,428	16,426	25,002	Barbhag (Total)	0008
951	103	848	2,392	1,389	1,003	41,428	16,426	25,002	Barbhag (Rural)	0008
-	-	-	-	-	-	-	-	-	Barbhag (Urban)	0008
-	-	-	-	-	-	-	-	-	Barbhag (Rural)	0008
128	4	124	5	5	-	389	186	203	Bajali Udaypur	00692800
4	2	2	3	2	1	270	95	175	Baushi Udaypur	00692900
99	1	98	22	6	16	638	265	373	Bari Datar	00693000
-	-	-	4	3	1	369	125	244	Nonoi	00693100
1	1	-	11	9	2	146	55	91	Saru Barara	00693200
-	-	-	2	-	2	162	54	108	Jugarkuchi	00693300
2	2	-	8	6	2	85	26	59	Pajipar	00693400
1	-	1	2	2	-	77	27	50	Sonkuriha No.1.	00693500
39	9	30	73	36	37	809	318	491	Sonkani	00693600
-	-	-	1	1	-	69	23	46	Panbari	00693700
6	-	6	-	-	-	187	81	106	Bar Barara	00693800
2	2	-	4	4	-	531	215	316	Khudra Kulhati	00693900
13	6	7	70	63	7	454	178	276	Bangalmur	00694000
2	-	2	8	7	1	185	65	120	Dhaniagog (Dhanigog)	00694100
4	2	2	32	32	-	426	155	271	Sonkuriha No.2.	00694200
3	-	3	114	22	92	686	319	367	Simaliya	00694300
48	1	47	6	-	6	782	339	443	Maura	00694400
34	4	30	36	26	10	1,556	602	954	Kalag	00694500
3	2	1	11	8	3	568	219	349	Barkulhati	00694600
23	14	9	104	102	2	1,562	647	915	Ranakuchi	00694700
4	-	4	29	25	4	494	170	324	Athgharia	00694800
23	1	22	54	33	21	654	266	388	Pandula	00694900
5	-	5	180	89	91	516	231	285	Ukhura	00695000
3	3	-	148	147	1	1,905	775	1,130	Raimadha	00695100
1	1	-	2	2	-	1,395	605	790	Kmarkuchi	00695200
34	-	34	32	25	7	748	283	465	Khudra Dingdingi	00695300
1	-	1	32	18	14	667	228	439	Porakuchi	00695400
2	-	2	80	80	-	696	270	426	Ding Dingi	00695500
127	1	126	30	22	8	2,085	836	1,249	Barkuriha	00695600
7	2	5	178	161	17	3,132	1,152	1,980	Marowa	00695700
3	-	3	204	29	175	737	328	409	Bala	00695800
3	-	3	5	3	2	1,355	516	839	Katpuha	00695900
8	-	8	214	37	177	1,145	507	638	Arikuchi	00696000
17	2	15	73	32	41	1,545	603	942	Tarmatha	00696100
7	-	7	1	-	1	218	78	140	Bhabanipur	00696200
17	10	7	6	4	2	231	100	131	Jugarbari	00696300
-	-	-	9	1	8	889	345	544	Bezkuhi	00696400
-	-	-	-	-	-	52	18	34	Kahikuchi	00696500
10	5	5	101	95	6	3,346	1,290	2,056	Kana	00696600
7	3	4	79	27	52	1,163	481	682	Ulabari	00696700
26	6	20	123	32	91	924	413	511	Nakheti	00696800
-	-	-	-	-	-	374	149	225	Ratkuchi	00696900
10	2	8	109	43	66	1,494	582	912	Arangmow	00697000
-	-	-	11	10	1	1,308	465	843	Kotalkuchi	00697100
36	9	27	62	56	6	898	327	571	Barsimaliya	00697200
-	-	-	20	19	1	551	192	359	Barbukia	00697300
7	1	6	36	32	4	947	374	573	Dokoha	00697400
10	3	7	7	6	1	1,011	408	603	Sanekuchi	00697500
58	1	57	19	6	13	302	147	155	Samarkuchi (Chamankuc	00697600
34	2	32	6	6	-	195	79	116	Uttarkuchi	00697700
79	1	78	26	15	11	500	214	286	Bargacha (Bargarh)	00697800





---

---

**Primary Census Abstract of Bargog - Banbhag  
CD Block**

---

---

VILLAGE PRIMARY  
C D Block -

Location code number	Name of Village	Area of Village in hectares	Number of households	Total population (including institutional and houseless population)			Population in the age-group 0-6		
				Persons	Males	Females	Persons	Males	Females
1	2	3	4	5	6	7	8	9	10
0009	<b>Barigog-Banbhag (Total)</b>	15,778.0	16,124	94,654	49,467	45,187	13,781	6,927	6,854
0009	<b>Barigog-Banbhag (Rural)</b>	15,778.0	16,124	94,654	49,467	45,187	13,781	6,927	6,854
0009	<b>Barigog-Banbhag (Urban)</b>	-	-	-	-	-	-	-	-
	<b>Barigog-Banbhag (Rural)</b>								
00697900	Kothora	89.0	180	1,097	561	536	118	45	73
00698000	Barigaon	95.0	111	721	385	336	79	38	41
00698100	Narpara	36.0	110	691	369	322	91	44	47
00698200	Bardhanara No.2	162.0	4	18	11	7	6	5	1
00698300	Barjabari Hati	178.0	53	301	160	141	55	28	27
00698400	Amora	155.0	131	810	427	383	93	44	49
00698500	Bardhanara No.1	64.0	120	596	302	294	58	27	31
00698600	Datora	58.0	87	615	321	294	68	35	33
00698700	Dhurkuchi	97.0	129	748	371	377	75	30	45
00698800	Thanpatkuchi	152.0	97	618	329	289	89	42	47
00698900	Barkhala	175.0	287	1,886	959	927	213	115	98
00699000	Chatama	174.0	260	1,724	888	836	198	86	112
00699100	Larmabatakuchi	127.0	273	1,635	838	797	232	125	107
00699200	Purna Kamdev	29.0	54	313	162	151	30	16	14
00699300	Purnadoi Chapara	125.0	158	952	479	473	102	57	45
00699400	Kismit	26.0	43	254	142	112	26	15	11
00699500	Dehar Kuchi	75.0	122	666	323	343	74	39	35
00709500	Nagaon	127.0	83	467	239	228	58	27	31
00709600	Hahdali (Haholgili)	287.0	263	1,464	763	701	278	159	119
00709700	Naharbari	309.0	338	1,960	1,033	927	330	170	160
00709800	Rangafali (Rangbali)	303.0	449	2,446	1,254	1,192	379	202	177
00709900	Velamari (Bhatumari)	316.0	249	1,447	777	670	213	104	109
00710000	Balitara No.1.	300.0	442	2,368	1,181	1,187	347	165	182
00710100	Balitara No.2	122.0	44	234	120	114	30	15	15
00710200	Balitara No.3	311.0	110	690	359	331	99	54	45
00710300	Balitara No.4	316.0	269	1,573	787	786	226	120	106
00710400	Sataibari	361.0	284	1,688	865	823	256	132	124
00710500	Uttarbar Siral	404.0	349	1,971	1,018	953	232	109	123
00710600	Niz-Barsiral	265.0	165	973	499	474	119	58	61
00710700	Mayusiral	314.0	322	1,856	948	908	306	162	144
00710800	Bangaon	185.0	240	1,393	717	676	224	120	104
00710900	Madhapur	140.0	197	1,059	553	506	153	81	72
00711000	Choto Alliya	200.0	227	1,350	661	689	309	140	169
00711100	Namati	282.0	283	1,809	914	895	418	209	209
00711200	Baralkuchi	154.0	194	1,095	581	514	173	98	75
00711300	Tinipukhuri	116.0	104	577	285	292	85	43	42
00711400	Narayangaon	285.0	383	2,270	1,202	1,068	439	221	218
00711500	Gorguri	344.0	212	1,312	646	666	307	140	167
00711600	Arora (Arra)	251.0	411	2,596	1,351	1,245	564	271	293
00711700	Pub-Barsiral	369.0	248	1,491	769	722	218	116	102
00711800	Bhadra Bangal	262.0	227	1,250	665	585	191	102	89
00711900	Panimazkuchi	143.0	172	1,101	567	534	232	121	111
00712000	Sankuriha	164.0	192	1,195	598	597	258	123	135
00712100	Balipara	108.0	131	761	382	379	147	75	72
00712200	Khaitkuchi	223.0	345	1,857	959	898	262	127	135
00712300	Barbhag Nalbari	114.0	76	421	212	209	54	25	29
00712400	No.3 Sagarkuchi	122.0	127	1,253	893	360	83	41	42
00712500	No.4 Sagarkuchi	125.0	70	337	178	159	53	29	24
00712600	Keherua	173.0	123	695	357	338	113	52	61
00712700	Barghopa	56.0	53	313	172	141	36	17	19
00712800	No.2 Sagarkuchi	119.0	157	870	478	392	90	43	47
00712900	No.1 Sagarkuchi	47.0	68	367	174	193	42	17	25

PRIMARY CENSUS ABSTRACT

CENSUS ABSTRACT

Barigog-Banbhag

Scheduled Castes population			Scheduled Tribes population			Literates			Name of Village
Persons	Males	Females	Persons	Males	Females	Persons	Males	Females	
11	12	13	14	15	16	17	18	19	
2,267	1,170	1,097	9,135	4,606	4,529	58,332	34,694	23,638	Barigog-Banbhag (Total)
2,267	1,170	1,097	9,135	4,606	4,529	58,332	34,694	23,638	Barigog-Banbhag (Rural)
-	-	-	-	-	-	-	-	-	Barigog-Banbhag (Urban)
-	-	-	1	-	1	882	501	381	Kothora
-	-	-	-	-	-	565	331	234	Barigaon
-	-	-	-	-	-	490	289	201	Narpara
-	-	-	-	-	-	7	3	4	Bardhanara No.2
-	-	-	-	-	-	168	97	71	Barjabari Hati
-	-	-	-	-	-	603	356	247	Amora
-	-	-	-	-	-	437	246	191	Bardhanara No.1
-	-	-	-	-	-	486	268	218	Datora
-	-	-	-	-	-	571	316	255	Dhurkuchi
-	-	-	-	-	-	425	249	176	Thanpatkuchi
4	1	3	-	-	-	1,428	782	646	Barkhala
-	-	-	-	-	-	1,352	757	595	Chatama
-	-	-	-	-	-	1,095	624	471	Larmabatakuchi
-	-	-	-	-	-	258	142	116	Purna Kamdev
-	-	-	-	-	-	755	407	348	Purnadoi Chapara
-	-	-	-	-	-	214	123	91	Kismit
-	-	-	-	-	-	527	267	260	Dehar Kuchi
12	7	5	138	65	73	281	160	121	Nagaon
16	6	10	305	161	144	752	459	293	Hahdali (Haholgili)
153	83	70	54	29	25	1,015	624	391	Naharbari
201	102	99	552	292	260	1,370	822	548	Rangafali (Rangbali)
44	31	13	197	100	97	917	564	353	Velamari (Bhatumari)
51	26	25	359	178	181	1,442	814	628	Balitora No.1.
-	-	-	-	-	-	108	64	44	Balitora No.2
-	-	-	-	-	-	476	272	204	Balitora No.3
92	47	45	118	55	63	1,060	583	477	Balitora No.4
11	6	5	548	264	284	950	540	410	Sataibari
15	7	8	393	195	198	1,232	741	491	Uttarbar Siral
20	11	9	537	267	270	615	369	246	Niz-Barsiral
15	7	8	172	87	85	1,014	571	443	Mayusiral
51	25	26	163	87	76	807	485	322	Bangaon
-	-	-	-	-	-	686	404	282	Madhapur
-	-	-	179	93	86	286	186	100	Choto Alliya
233	120	113	63	25	38	483	303	180	Namati
412	214	198	93	46	47	519	329	190	Baralkuchi
47	24	23	463	229	234	327	188	139	Tinipukhuri
367	184	183	231	131	100	803	502	301	Narayangaon
-	-	-	415	198	217	433	254	179	Gorguri
-	-	-	-	-	-	903	590	313	Arora (Arra)
-	-	-	837	434	403	829	508	321	Pub-Barsiral
-	-	-	289	154	135	612	382	230	Bhadra Bangal
-	-	-	-	-	-	451	296	155	Panimazkuchi
1	1	-	177	78	99	489	295	194	Sankuriha
-	-	-	-	-	-	223	161	62	Balipara
-	-	-	-	-	-	1,168	691	477	Khatikuchi
-	-	-	363	182	181	271	162	109	Barbhag Nalbari
12	6	6	-	-	-	980	778	202	No.3 Sagarkuchi
9	6	3	26	15	11	225	135	90	No.4 Sagarkuchi
-	-	-	175	82	93	427	260	167	Keherua
1	1	-	-	-	-	221	139	82	Barghopa
-	-	-	-	-	-	602	381	221	No.2 Sagarkuchi
-	-	-	-	-	-	259	140	119	No.1 Sagarkuchi

VILLAGE PRIMARY  
C D Block -

Location code number	Name of Village	Illiterates			Total workers			Main workers		
		Persons	Males	Females	Persons	Males	Females	Persons	Males	Females
1	2	20	21	22	23	24	25	26	27	28
0009	Barigog-Banbhag (Total)	36,322	14,773	21,549	27,174	23,718	3,456	22,530	21,085	1,445
0009	Barigog-Banbhag (Rural)	36,322	14,773	21,549	27,174	23,718	3,456	22,530	21,085	1,445
0009	Barigog-Banbhag (Urban)	-	-	-	-	-	-	-	-	-
00697900	Kothora	215	60	155	364	293	71	322	258	64
00698000	Barigaon	156	54	102	299	210	89	166	147	19
00698100	Narpara	201	80	121	192	173	19	188	172	16
00698200	Bardhanara No 2	11	8	3	4	4	-	4	4	-
00698300	Barjabari Hatı	133	63	70	68	66	2	66	64	2
00698400	Amora	207	71	136	266	195	71	264	195	69
00698500	Bardhanara No 1	159	56	103	162	152	10	140	136	4
00698600	Datora	129	53	76	157	150	7	157	150	7
00698700	Dhurkuchi	177	55	122	214	177	37	152	141	11
00698800	Thanpatkuchi	193	80	113	166	161	5	121	120	1
00698900	Barkhala	458	177	281	482	446	36	459	427	32
00699000	Chatama	372	131	241	496	403	93	396	345	51
00699100	Larmabatakuchi	540	214	326	408	364	44	209	183	26
00699200	Purna Kamdev	55	20	35	66	62	4	46	46	-
00699300	Purnadolı Chapara	197	72	125	246	223	23	238	220	18
00699400	Kısmıt	40	19	21	81	73	8	33	30	3
00699500	Dehar Kuchi	139	56	83	130	124	6	111	105	6
00709500	Nagaon	186	79	107	148	139	9	102	94	8
00709600	Hahdali (Haholıgı)	712	304	408	389	367	22	356	341	15
00709700	Naharbarı	945	409	536	571	517	54	500	470	30
00709800	Rangafalı (Rangbalı)	1,076	432	644	666	611	55	622	583	39
00709900	Velamarı (Bhatumarı)	530	213	317	377	358	19	352	345	7
00710000	Balı tara No 1	926	367	559	661	578	83	578	546	32
00710100	Balı tara No 2	126	56	70	61	61	-	59	59	-
00710200	Balı tara No 3	214	87	127	189	186	3	186	184	2
00710300	Balı tara No 4	513	204	309	353	315	38	305	287	18
00710400	Sataı barı	738	325	413	425	394	31	332	310	22
00710500	Uttarbar Sıral	739	277	462	820	491	329	464	416	48
00710600	Nız-Barsıral	358	130	228	299	196	103	200	188	12
00710700	Mayusıral	842	377	465	714	473	241	442	409	33
00710800	Bangaon	586	232	354	305	282	23	272	263	9
00710900	Madhapur	373	149	224	275	229	46	211	175	36
00711000	Choto Alııya	1,064	475	589	539	343	196	382	243	139
00711100	Namatı	1,326	611	715	473	443	30	346	328	18
00711200	Baralkuchi	576	252	324	325	307	18	314	299	15
00711300	Tınpukhuri	250	97	153	149	137	12	145	137	8
00711400	Narayangaon	1,467	700	767	617	602	15	609	599	10
00711500	Gorgurı	879	392	487	293	282	11	281	270	11
00711600	Arora (Arra)	1,693	761	932	706	615	91	543	527	16
00711700	Pub-Barsıral	662	261	401	343	293	50	320	281	39
00711800	Bhadra Bangal	638	283	355	441	339	102	314	304	10
00711900	Panimazkuchi	650	271	379	263	246	17	248	237	11
00712000	Sankurıha	706	303	403	333	290	43	298	272	26
00712100	Balıpara	538	221	317	164	161	3	164	161	3
00712200	Khatıkuchi	689	268	421	486	449	37	390	368	22
00712300	Barbhag Nalbarı	150	50	100	164	101	63	158	100	58
00712400	No 3 Sagarkuchi	273	115	158	691	684	7	688	681	7
00712500	No 4 Sagarkuchi	112	43	69	82	76	6	82	76	6
00712600	Keherua	268	97	171	179	162	17	178	162	16
00712700	Barghopa	92	33	59	78	77	1	78	77	1
00712800	No 2 Sagarkuchi	268	97	171	210	194	16	201	188	13
00712900	No 1 Sagarkuchi	108	34	74	88	84	4	57	57	-

PRIMARY CENSUS ABSTRACT

CENSUS ABSTRACT  
Barigog-Banbhag

Industrial category of main workers													Name of Village 2
Cultivators			Agricultural labourers			Household industry workers			Other workers				
Persons	Males	Females	Persons	Males	Females	Persons	Males	Females	Persons	Males	Females		
29	30	31	32	33	34	35	36	37	38	39	40		
8,230	7,796	434	2,234	2,080	154	575	337	238	11,491	10,872	619	Barigog-Banbhag (Total)	
8,230	7,796	434	2,234	2,080	154	575	337	238	11,491	10,872	619	Barigog-Banbhag (Rural)	
-	-	-	-	-	-	-	-	-	-	-	-	Barigog-Banbhag (Urban)	
-	-	-	-	-	-	-	-	-	-	-	-	Barigog-Banbhag (Rural)	
65	59	6	17	15	2	3	2	1	237	182	55	Kothora	
46	45	1	6	5	1	-	-	-	114	97	17	Barigaon	
125	123	2	-	-	-	14	-	14	49	49	-	Narpara	
4	4	-	-	-	-	-	-	-	-	-	-	Bardhanara No.2	
14	14	-	-	-	-	1	1	-	51	49	2	Barjabari Hati	
95	95	-	3	2	1	55	3	52	111	95	16	Amora	
21	21	-	29	28	1	-	-	-	90	87	3	Bardhanara No.1	
33	32	1	11	11	-	2	2	-	111	105	6	Datora	
53	51	2	9	9	-	3	2	1	87	79	8	Dhurkuchi	
48	48	-	1	1	-	1	1	-	71	70	1	Thanpatkuchi	
57	55	2	3	3	-	5	3	2	394	366	28	Barkhala	
93	83	10	18	18	-	28	6	22	257	238	19	Chatama	
19	17	2	3	3	-	18	9	9	169	154	15	Larmabatakuchi	
11	11	-	1	1	-	1	1	-	33	33	-	Purna Kamdev	
27	25	2	-	-	-	14	6	8	197	189	8	Purnadoi Chapara	
5	4	1	-	-	-	-	-	-	28	26	2	Kismit	
2	2	-	21	21	-	2	2	-	86	80	6	Dehar Kuchi	
48	47	1	16	16	-	-	-	-	38	31	7	Nagaon	
164	162	2	72	71	1	6	2	4	114	106	8	Hahdali (Haholgili)	
294	286	8	16	16	-	13	7	6	177	161	16	Naharbari	
190	183	7	14	13	1	35	24	11	383	363	20	Rangafali (Rangbali)	
117	117	-	4	3	1	13	12	1	218	213	5	Velamari (Bhatumari)	
217	207	10	136	131	5	5	4	1	220	204	16	Balitora No. 1.	
29	29	-	2	2	-	-	-	-	28	28	-	Balitora No.2	
108	108	-	5	5	-	-	-	-	73	71	2	Balitora No.3	
73	68	5	15	15	-	3	3	-	214	201	13	Balitora No.4	
197	184	13	20	19	1	4	3	1	111	104	7	Sataibari	
200	184	16	71	63	8	22	7	15	171	162	9	Uttarbar Siral	
97	92	5	-	-	-	2	2	-	101	94	7	Niz-Barsiral	
200	183	17	31	24	7	8	8	-	203	194	9	Mayusiral	
106	104	2	58	55	3	10	7	3	98	97	1	Bangaon	
58	48	10	2	-	2	7	3	4	144	124	20	Madhapur	
245	152	93	113	68	45	-	-	-	24	23	1	Choto Alliya	
229	214	15	28	27	1	4	4	-	85	83	2	Namati	
253	243	10	20	19	1	7	5	2	34	32	2	Baralkuchi	
93	90	3	9	7	2	1	1	-	42	39	3	Tinipukhuri	
284	279	5	217	217	-	1	1	-	107	102	5	Narayangaon	
131	129	2	55	54	1	2	2	-	93	85	8	Gorguri	
247	240	7	15	15	-	-	-	-	281	272	9	Arora (Arra)	
190	167	23	37	35	2	2	1	1	91	78	13	Pub-Barsiral	
119	115	4	41	41	-	3	3	-	151	145	6	Bhadra Bangal	
148	140	8	27	26	1	10	9	1	63	62	1	Panimazkuchi	
112	107	5	66	58	8	17	9	8	103	98	5	Sankuriha	
102	101	1	35	34	1	5	4	1	22	22	-	Balipara	
155	151	4	90	81	9	17	15	2	128	121	7	Khatikuchi	
122	72	50	-	-	-	3	1	2	33	27	6	Barbhag Nalbari	
112	108	4	17	16	1	10	10	-	549	547	2	No.3 Sagarkuchi	
31	31	-	-	-	-	1	1	-	50	44	6	No.4 Sagarkuchi	
60	54	6	17	16	1	6	3	3	95	89	6	Keherua	
21	21	-	-	-	-	6	6	-	51	50	1	Barghopa	
76	73	3	40	35	5	3	3	-	82	77	5	No.2 Sagarkuchi	
29	29	-	9	9	-	4	4	-	15	15	-	No.1 Sagarkuchi	

VILLAGE PRIMARY  
C D Block -

Location code number	Name of Village	Industrial category								
		Marginal workers			Cultivators			Agricultural labourers		
		Persons	Males	Females	Persons	Males	Females	Persons	Males	Females
1	2	41	42	43	44	45	46	47	48	49
0009	Barigog-Banbhag (Total)	4,644	2,633	2,011	1,112	466	646	1,679	1,237	442
0009	Barigog-Banbhag (Rural)	4,644	2,633	2,011	1,112	466	646	1,679	1,237	442
0009	Barigog-Banbhag (Urban)	-	-	-	-	-	-	-	-	-
00697900	Kothora	42	35	7	7	7	-	6	5	1
00698000	Barigaon	133	63	70	9	6	3	3	1	2
00698100	Narpara	4	1	3	2	-	2	-	-	-
00698200	Bardhanara No.2	-	-	-	-	-	-	-	-	-
00698300	Barjabari Hati	2	2	-	-	-	-	1	1	-
00698400	Amora	2	-	2	-	-	-	-	-	-
00698500	Bardhanara No.1	22	16	6	4	4	-	11	7	4
00698600	Datora	-	-	-	-	-	-	-	-	-
00698700	Dhurkuchi	62	36	26	3	3	-	23	16	7
00698800	Thanpatkuchi	45	41	4	11	9	2	25	25	-
00698900	Barkhala	23	19	4	1	1	-	7	7	-
00699000	Chatama	100	58	42	6	6	-	30	29	1
00699100	Larmabatakuchi	199	181	18	-	-	-	152	146	6
00699200	Purna Kamdev	20	16	4	3	3	-	4	4	-
00699300	Purnadoi Chapara	8	3	5	2	1	1	-	-	-
00699400	Kismit	48	43	5	-	-	-	-	-	-
00699500	Dehar Kuchi	19	19	-	12	12	-	-	-	-
00709500	Nagaon	46	45	1	38	37	1	8	8	-
00709600	Hahdali (Haholgili)	33	26	7	5	4	1	8	8	-
00709700	Naharbari	71	47	24	39	31	8	9	7	2
00709800	Rangafali (Rangbali)	44	28	16	3	2	1	18	17	1
00709900	Velamari (Bhatumari)	25	13	12	2	1	1	15	6	9
00710000	Balitara No.1.	83	32	51	33	4	29	40	19	21
00710100	Balitara No.2	2	2	-	-	-	-	-	-	-
00710200	Balitara No.3	3	2	1	-	-	-	-	-	-
00710300	Balitara No.4	48	28	20	10	5	5	28	16	12
00710400	Sataibari	93	84	9	10	9	1	36	34	2
00710500	Uttarbar Siral	356	75	281	205	49	156	71	9	62
00710600	Niz-Barsiral	99	8	91	45	6	39	2	-	2
00710700	Mayusiral	272	64	208	180	20	160	67	29	38
00710800	Bangaon	33	19	14	9	1	8	11	8	3
00710900	Madhapur	64	54	10	21	21	-	2	1	1
00711000	Choto Alliya	157	100	57	55	17	38	102	83	19
00711100	Namati	127	115	12	15	12	3	76	74	2
00711200	Baralkuchi	11	8	3	3	2	1	5	5	-
00711300	Tinipukhuri	4	-	4	-	-	-	-	-	-
00711400	Narayangaon	8	3	5	2	1	1	2	2	-
00711500	Gorguri	12	12	-	6	6	-	6	6	-
00711600	Arora (Arra)	163	88	75	14	10	4	5	5	-
00711700	Pub-Barsiral	23	12	11	15	4	11	5	5	-
00711800	Bhadra Bangal	127	35	92	60	14	46	54	11	43
00711900	Panimazkuchi	15	9	6	1	1	-	7	6	1
00712000	Sankuriha	35	18	17	12	5	7	11	4	7
00712100	Balipara	-	-	-	-	-	-	-	-	-
00712200	Khatikuchi	96	81	15	6	4	2	83	70	13
00712300	Barbhag Nalbari	6	1	5	5	-	5	1	1	-
00712400	No.3 Sagarkuchi	3	3	-	1	1	-	1	1	-
00712500	No.4 Sagarkuchi	-	-	-	-	-	-	-	-	-
00712600	Keherua	1	-	1	1	-	1	-	-	-
00712700	Barghopa	-	-	-	-	-	-	-	-	-
00712800	No.2 Sagarkuchi	9	6	3	-	-	-	3	1	2
00712900	No.1 Sagarkuchi	31	27	4	2	1	1	28	25	3

PRIMARY CENSUS ABSTRACT

CENSUS ABSTRACT

Barigog-Banbhag

of marginal workers

Household industry workers			Other workers			Non-workers			Name of Village	Location code number
Persons	Males	Females	Persons	Males	Females	Persons	Males	Females		
50	51	52	53	54	55	56	57	58	.2	1
638	90	548	1,215	840	375	67,480	25,749	41,731	Barigog-Banbhag (Total)	0009
638	90	548	1,215	840	375	67,480	25,749	41,731	Barigog-Banbhag (Rural)	0009
-	-	-	-	-	-	-	-	-	Barigog-Banbhag (Urban)	0009
-	-	-	-	-	-	-	-	-	Barigog-Banbhag (Rural)	0009
-	-	-	29	23	6	733	268	465	Kothora	00697900
4	1	3	117	55	62	422	175	247	Barigaon	00698000
-	-	-	2	1	1	499	196	303	Narpara	00698100
-	-	-	-	-	-	14	7	7	Bardhanara No.2	00698200
-	-	-	1	1	-	233	94	139	Barjabari Hati	00698300
-	-	-	2	-	2	544	232	312	Amora	00698400
2	-	2	5	5	-	434	150	284	Bardhanara No.1	00698500
-	-	-	-	-	-	458	171	287	Datora	00698600
16	1	15	20	16	4	534	194	340	Dhurkuchi	00698700
1	1	-	8	6	2	452	168	284	Thanpatkuchi	00698800
2	1	1	13	10	3	1,404	513	891	Barkhala	00698900
36	2	34	28	21	7	1,228	485	743	Chatama	00699000
16	4	12	31	31	-	1,227	474	753	Larmabatakuchi	00699100
5	2	3	8	7	1	247	100	147	Purna Kamdev	00699200
2	-	2	4	2	2	706	256	450	Purnadoi Chapara	00699300
1	-	1	47	43	4	173	69	104	Kismit	00699400
-	-	-	7	7	-	536	199	337	Dehar Kuchi	00699500
-	-	-	-	-	-	319	100	219	Nagaon	00709500
5	1	4	15	13	2	1,075	396	679	Hahdali (Haholgili)	00709600
7	2	5	16	7	9	1,389	516	873	Naharbari	00709700
13	-	13	10	9	1	1,780	643	1,137	Rangafali (Rangbali)	00709800
4	2	2	4	4	-	1,070	419	651	Velamari (Bhatumari)	00709900
1	-	1	9	9	-	1,707	603	1,104	Balitara No.1.	00710000
-	-	-	2	2	-	173	59	114	Balitara No.2	00710100
-	-	-	3	2	1	501	173	328	Balitara No.3	00710200
-	-	-	10	7	3	1,220	472	748	Balitara No.4	00710300
2	-	2	45	41	4	1,263	471	792	Sataibari	00710400
29	2	27	51	15	36	1,151	527	624	Uttarbar Siral	00710500
20	-	20	32	2	30	674	303	371	Niz-Barsiral	00710600
8	2	6	17	13	4	1,142	475	667	Mayusiral	00710700
3	2	1	10	8	2	1,088	435	653	Bangaon	00710800
4	2	2	37	30	7	784	324	460	Madhapur	00710900
-	-	-	-	-	-	811	318	493	Choto Alliya	00711000
4	3	1	32	26	6	1,336	471	865	Namati	00711100
-	-	-	3	1	2	770	274	496	Baralkuchi	00711200
1	-	1	3	-	3	428	148	280	Tinipukhuri	00711300
-	-	-	4	-	4	1,653	600	1,053	Narayangaon	00711400
-	-	-	-	-	-	1,019	364	655	Gorguri	00711500
1	-	1	143	73	70	1,890	736	1,154	Arora (Arra)	00711600
1	1	-	2	2	-	1,148	476	672	Pub-Barsiral	00711700
5	2	3	8	8	-	809	326	483	Bhadra Bangal	00711800
1	-	1	6	2	4	838	321	517	Panimazkuchi	00711900
2	-	2	10	9	1	862	308	554	Sankuriha	00712000
-	-	-	-	-	-	597	221	376	Balipara	00712100
2	2	-	5	5	-	1,371	510	861	Khatikuchi	00712200
-	-	-	-	-	-	257	111	146	Barbhag Nalbari	00712300
-	-	-	1	1	-	562	209	353	No.3 Sagarkuchi	00712400
-	-	-	-	-	-	255	102	153	No.4 Sagarkuchi	00712500
-	-	-	-	-	-	516	195	321	Keherua	00712600
-	-	-	-	-	-	235	95	140	Barghopa	00712700
-	-	-	6	5	1	660	284	376	No.2 Sagarkuchi	00712800
-	-	-	1	1	-	279	90	189	No.1 Sagarkuchi	00712900

VILLAGE PRIMARY  
C D Block -

Location code number	Name of Village	Area of Village in hectares	Number of households	Total population (including institutional and houseless population)			Population in the age-group 0-6		
				Persons	Males	Females	Persons	Males	Females
1	2	3	4	5	6	7	8	9	10
00713000	Pachim Nalbari .	51.0	18	121	64	57	16	9	7
00713100	Hablakha (Halelukha)	128.0	121	667	348	319	115	57	58
00713200	Nilpur	87.0	138	706	364	342	67	40	27
00713300	Bar Bistupur	127.0	97	578	300	278	109	48	61
00713400	Sahanbistupur	74.0	73	439	233	206	61	35	26
00713500	Khudra Bistupur	63.0	81	479	249	230	56	26	30
00713600	Ghohkuchi Gathiakuchi	160.0	180	992	513	479	130	72	58
00713700	Jugurkuchi Sripur	169.0	103	643	321	322	79	39	40
00713800	Jab-Jab Kuchi	78.0	90	444	222	222	52	23	29
00713900	Dihjari	189.0	288	1,550	794	756	176	86	90
00714000	Dalbari Kaniha	87.0	159	905	463	442	165	80	85
00714100	Bhitha Mahal	260.0	235	1,360	694	666	196	103	93
00714200	Panbari	137.0	85	470	248	222	51	20	31
00714300	Barajal	575.0	560	3,317	1,722	1,595	534	266	268
00714400	Akna	237.0	260	1,424	736	688	200	98	102
00714500	Rampur Agagara	130.0	109	580	299	281	71	34	37
00714600	Ponar Kowniya (Pahar Kowhiya)	124.0	120	622	319	303	79	40	39
00714700	Ghongar Kuchi (Bhongharkuchi)	117.0	36	200	110	90	31	19	12
00714800	Majarbari	110.0	108	606	310	296	77	33	44
00714900	Kayakuchi	193.0	268	1,582	821	761	197	97	100
00715000	Dolua	71.0	177	961	511	450	102	56	46
00715100	Sathamou	221.0	166	959	513	446	108	53	55
00715200	Katuriya	147.0	112	665	351	314	102	49	53
00715300	Narikuchi	199.0	88	461	223	238	84	41	43
00715400	Burburi	197.0	172	1,014	541	473	189	104	85
00715500	Kayajeni (Kanyaguri)	99.0	63	405	204	201	68	31	37
00715600	Niz-Kh-Agta	162.0	181	1,128	606	522	133	72	61
00715700	Bilpar	138.0	211	1,140	579	561	134	74	60
00715800	Katakiya (Katirkiya)	122.0	131	726	366	360	64	34	30
00715900	Baghmara	291.0	305	1,605	856	749	177	99	78
00716000	Paisara	207.0	273	1,487	756	731	279	135	144
00716100	Satra	139.0	174	1,008	522	486	151	76	75
00716200	Patkata	19.0	29	182	98	84	19	11	8
00716300	Chenikuchi	29.0	62	1,101	981	120	40	19	21
00716400	Gatiyan	31.0	20	124	64	60	15	8	7
00716500	Bhanukuchi	17.0	16	122	64	58	15	7	8
00716600	Guakuchi (Ghyakuchi)	253.0	315	1,726	879	847	221	110	111
00716700	Niz-Barigog)	117.0	56	326	168	158	31	21	10
00716800	Nimualatima No. 1	63.0	92	509	258	251	62	27	35
00716900	Ciling	163.0	178	974	488	486	113	54	59
00717000	Kundar Gaon	223.0	197	1,298	685	613	170	90	80
00717100	No.2 Nimualatima	84.0	43	264	131	133	33	15	18
00717200	Kundargaon Jaberihati (Jubrihati)	156.0	108	630	309	321	78	37	41



PRIMARY CENSUS ABSTRACT

CENSUS ABSTRACT

Barigog-Banbhag

Scheduled Castes population			Scheduled Tribes population			Literates			Name of Village
Persons	Males	Females	Persons	Males	Females	Persons	Males	Females	
11	12	13	14	15	16	17	18	19	
-	-	-	70	34	36	71	43	28	Pachum Nalbari
25	12	13	-	-	-	399	247	152	Hablakha (Halelukha)
-	-	-	-	-	-	546	302	244	Nilpur
-	-	-	-	-	-	302	184	118	Bar Bistupur
-	-	-	22	13	9	320	184	136	Sahanbistupur
-	-	-	-	-	-	334	199	135	Khudra Bistupur
-	-	-	-	-	-	643	364	279	Ghohkuchi Gathakuchi
-	-	-	-	-	-	448	255	193	Jugurkuchi Sripur
1	1	-	-	-	-	290	173	117	Jab-Jab Kuchi
154	69	85	-	-	-	1 117	640	477	Dihjari
-	-	-	-	-	-	443	277	166	Dalbari Kantha
-	-	-	129	62	67	853	489	364	Bhitha Mahal
-	-	-	-	-	-	335	204	131	Panbari
34	18	16	523	283	240	2,038	1,221	817	Barajal
-	-	-	218	110	108	999	587	412	Akna
-	-	-	-	-	-	406	232	174	Rampur Agagara
-	-	-	15	6	9	489	274	215	Ponar Kowniya (Pahar Kowhiya)
-	-	-	-	-	-	130	78	52	Ghongar Kuchi (Bhongharkuchi)
-	-	-	-	-	-	457	268	189	Majarbari
-	-	-	-	-	-	1,136	664	472	Kayakuchi
-	-	-	-	-	-	722	406	316	Dolua
-	-	-	331	170	161	654	396	258	Sathamou
-	-	-	191	99	92	430	256	174	Katuriya
-	-	-	112	58	54	242	132	110	Narikuchi
-	-	-	-	-	-	582	334	248	Burburi
-	-	-	-	-	-	241	132	109	Kayajeni (Kanyaguri)
216	118	98	-	-	-	793	467	326	Niz-Kh-Agta
-	-	-	-	-	-	850	465	385	Bilpar
-	-	-	-	-	-	542	297	245	Katakya (Katarkiya)
10	6	4	51	28	23	1,219	701	518	Baghmar
-	-	-	-	-	-	830	493	337	Paisara
-	-	-	380	183	197	600	363	237	Satra
-	-	-	-	-	-	139	83	56	Patkata
-	-	-	-	-	-	996	938	58	Chenikuchi
16	8	8	-	-	-	89	50	39	Gatiyan
7	2	5	-	-	-	93	55	38	Bhanukuchi
-	-	-	-	-	-	1,221	705	516	Guakuchi (Ghyakuchi)
-	-	-	111	58	53	250	138	112	Niz-Barigog)
22	14	8	-	-	-	371	215	156	Nimualatima No 1
-	-	-	43	16	27	725	404	321	Ciling
-	-	-	-	-	-	918	544	374	Kundar Gaon
-	-	-	-	-	-	169	97	72	No 2 Nimualatima
15	7	8	91	39	52	401	228	173	Kundargaon Jaberhati (Jubrihati)

VILLAGE PRIMARY  
C D Block -

Location code number	Name of Village	Illiterates			Total workers			Main workers		
		Persons	Males	Females	Persons	Males	Females	Persons	Males	Females
1	2	20	21	22	23	24	25	26	27	28
00713000	Pachim Nalbari	50	21	29	31	27	4	27	23	4
00713100	Hablakha (Halclukha)	268	101	167	165	153	12	54	52	2
00713200	Nilpur	160	62	98	146	137	9	145	136	9
00713300	Bar Bistupur	276	116	160	164	157	7	148	143	5
00713400	Sahanbistupur	119	49	70	109	99	10	104	97	7
00713500	Khudra Bistupur	145	50	95	111	104	7	106	100	6
00713600	Ghohkuchi Gathiakuchi	349	149	200	271	254	17	205	192	13
00713700	Jugurkuchi Sripur	195	66	129	142	127	15	124	116	8
00713800	Jab-Jab Kuchi	154	49	105	101	96	5	82	81	1
00713900	Dihjari	433	154	279	384	333	51	331	309	22
00714000	Dalbari Kanha	462	186	276	232	225	7	132	126	6
00714100	Bhitha Mahal	507	205	302	357	333	24	333	317	16
00714200	Panbari	135	44	91	100	97	3	100	97	3
00714300	Barajal	1,279	501	778	873	777	96	733	705	28
00714400	Akna	425	149	276	383	347	36	350	341	9
00714500	Rampur Agagara	174	67	107	155	151	4	144	140	4
00714600	Ponar Kowniya (Pahar Kowhaya)	133	45	88	158	152	6	158	152	6
00714700	Ghongar Kuchi (Bhongharkuchi)	70	32	38	53	44	9	43	42	1
00714800	Majarbari	149	42	107	197	138	59	136	131	5
00714900	Kayakuchi	446	157	289	439	365	74	351	339	12
00715000	Dolua	239	105	134	229	221	8	221	213	8
00715100	Sathamou	305	117	188	245	232	13	205	196	9
00715200	Katuriya	235	95	140	156	144	12	88	86	2
00715300	Narikuchi	219	91	128	117	95	22	98	95	3
00715400	Burburi	432	207	225	328	284	44	235	229	6
00715500	Kayajeni (Kanyaguri)	164	72	92	121	94	27	94	85	9
00715600	Niz-Kh-Agta	335	139	196	303	294	9	294	288	6
00715700	Bilpar	290	114	176	369	254	115	196	176	20
00715800	Katakya (Katirkiya)	184	69	115	163	157	6	132	126	6
00715900	Baghmara	386	155	231	492	440	52	443	407	36
00716000	Pasara	657	263	394	371	347	24	320	308	12
00716100	Satra	408	159	249	223	205	18	197	186	11
00716200	Patkata	43	15	28	51	43	8	50	42	8
00716300	Chenikuchi	105	43	62	919	912	7	918	911	7
00716400	Gatyan	35	14	21	33	32	1	31	30	1
00716500	Bhanukuchi	29	9	20	36	30	6	27	25	2
00716600	Guakuchi (Ghyakuchi)	505	174	331	526	437	89	395	378	17
00716700	Niz-Barigog)	76	30	46	155	100	55	55	52	3
00716800	Nimualatima No 1	138	43	95	186	138	48	112	109	3
00716900	Ciling	249	84	165	292	241	51	247	221	26
00717000	Kundar Gaon	380	141	239	352	332	20	319	310	9
00717100	No 2 Nimualatima	95	34	61	111	69	42	56	55	1
00717200	Kundargaon Jaberhati (Jubrhati)	229	81	148	147	143	4	142	138	4

PRIMARY CENSUS ABSTRACT

**CENSUS ABSTRACT**  
**Barigog-Banbhag**

Industrial category of main workers													Name of Village
Cultivators			Agricultural labourers			Household industry workers			Other workers				
Persons	Males	Females	Persons	Males	Females	Persons	Males	Females	Persons	Males	Females		
29	30	31	32	33	34	35	36	37	38	39	40		
9	6	3	9	9	-	2	2	-	7	6	1	Pachim Nalbari	
26	26	-	1	1	-	1	1	-	26	24	2	Hablakha (Halelukha)	
44	42	2	26	26	-	2	2	-	73	66	7	Nilpur	
78	76	2	19	19	-	-	-	-	51	48	3	Bar Bistupur	
51	50	1	18	16	2	7	3	4	28	28	-	Sahanbistupur	
68	63	5	18	17	1	7	7	-	13	13	-	Khudra Bistupur	
87	82	5	15	15	-	18	17	1	85	78	7	Ghohkuchi Gathiakuchi	
69	65	4	20	19	1	2	1	1	33	31	2	Jugurkuchi Sripur	
30	30	-	12	12	-	1	1	-	39	38	1	Jab-Jab Kuchi	
85	82	3	46	36	10	19	17	2	181	174	7	Dihjari	
79	76	3	11	11	-	2	2	-	40	37	3	Dalbari Kaniha	
117	110	7	83	80	3	4	3	1	129	124	5	Bhitha Mahal	
31	31	-	2	2	-	-	-	-	67	64	3	Panbari	
277	273	4	76	74	2	5	3	2	375	355	20	Barajal	
156	153	3	88	85	3	-	-	-	106	103	3	Akna	
40	40	-	6	6	-	2	1	1	96	93	3	Rampur Agagara	
35	35	-	10	10	-	3	2	1	110	105	5	Ponar Kowniya (Pahar Kowhiya)	
17	17	-	-	-	-	-	-	-	26	25	1	Ghongar Kuchi (Bhongharkuchi)	
49	49	-	-	-	-	4	4	-	83	78	5	Majarbari	
115	115	-	13	10	3	9	5	4	214	209	5	Kayakuchi	
27	27	-	4	4	-	1	1	-	189	181	8	Dolua	
88	85	3	28	26	2	1	1	-	88	84	4	Sathamou	
38	37	1	3	2	1	-	-	-	47	47	-	Katuriya	
12	12	-	1	1	-	1	1	-	84	81	3	Narikuchi	
131	129	2	56	55	1	2	1	1	46	44	2	Burburi	
45	40	5	32	29	3	-	-	-	17	16	1	Kayajeni (Kanyaguri)	
137	136	1	32	32	-	7	4	3	118	116	2	Niz-Kh-Agta	
61	61	-	11	9	2	27	10	17	97	96	1	Bilpar	
48	48	-	9	9	-	1	-	1	74	69	5	Katakiya (Katirkiya)	
73	71	2	-	-	-	10	7	3	360	329	31	Baghmar	
52	51	1	2	2	-	2	2	-	264	253	11	Paisara	
56	53	3	26	24	2	10	7	3	105	102	3	Satra	
13	12	1	1	1	-	-	-	-	36	29	7	Patkata	
16	16	-	5	4	1	-	-	-	897	891	6	Chenikuchi	
7	7	-	4	4	-	-	-	-	20	19	1	Gatiyan	
15	15	-	-	-	-	1	-	1	11	10	1	Bhanukuchi	
74	74	-	25	24	1	17	15	2	279	265	14	Guakuchi (Ghyakuchi)	
32	31	1	11	10	1	1	1	-	11	10	1	Niz-Barigog)	
29	29	-	-	-	-	7	7	-	76	73	3	Nimualatima No.1	
48	45	3	31	29	2	15	4	11	153	143	10	Ciling	
101	101	-	57	56	1	5	3	2	156	150	6	Kundar Gaon	
22	22	-	3	3	-	-	-	-	31	30	1	No.2 Nimualatima	
67	66	1	-	-	-	2	-	2	73	72	1	Kundargaon Jaberihati (Jubrihati)	

VILLAGE PRIMARY  
C D Block -

Location code number	Name of Village	Industrial category								
		Marginal workers			Cultivators			Agricultural labourers		
		Persons	Males	Females	Persons	Males	Females	Persons	Males	Females
1	2	41	42	43	44	45	46	47	48	49
00713000	Pachim Nalbari	4	4	-	1	1	-	1	1	-
00713100	Hablakha (Halelukha)	111	101	10	8	7	1	92	89	3
00713200	Nilpur	1	1	-	-	-	-	-	-	-
00713300	Bar Bistupur	16	14	2	1	1	-	11	11	-
00713400	Sahanbistupur	5	2	3	1	1	-	1	-	1
00713500	Khudra Bistupur	5	4	1	4	4	-	1	-	1
00713600	Ghohkuchi Gathiakuchi	66	62	4	3	2	1	3	3	-
00713700	Jugurkuchi Sripur	18	11	7	11	9	2	5	-	5
00713800	Jab-Jab Kuchi	19	15	4	2	2	-	13	11	2
00713900	Dihjari	53	24	29	1	1	-	21	15	6
00714000	Dalbari Kaniha	100	99	1	9	9	-	88	87	1
00714100	Bhitha Mahal	24	16	8	4	2	2	17	12	5
00714200	Panbari	-	-	-	-	-	-	-	-	-
00714300	Barajal	140	72	68	6	3	3	57	48	9
00714400	Akna	33	6	27	25	3	22	6	2	4
00714500	Rampur Agagara	11	11	-	8	8	-	1	1	-
00714600	Ponar Kowniya (Pahar Kowhiya)	-	-	-	-	-	-	-	-	-
00714700	Ghongar Kuchi (Bhongharkuchi)	10	2	8	-	-	-	-	-	-
00714800	Majarbari	61	7	54	1	-	1	-	-	-
00714900	Kayakuchi	88	26	62	37	7	30	28	5	23
00715000	Dolua	8	8	-	1	1	-	2	2	-
00715100	Sathamou	40	36	4	2	1	1	34	31	3
00715200	Katuriya	68	58	10	-	-	-	63	53	10
00715300	Narikuchi	19	-	19	-	-	-	-	-	-
00715400	Burburi	93	55	38	26	24	2	19	19	-
00715500	Kayajeni (Kanyaguri)	27	9	18	13	-	13	11	6	5
00715600	Niz-Kh-Agta	9	6	3	1	1	-	5	5	-
00715700	Bilpar	173	78	95	6	6	-	31	26	5
00715800	Katakiya (Katirkiya)	31	31	-	9	9	-	12	12	-
00715900	Baghmara	49	33	16	3	1	2	15	11	4
00716000	Paisara	51	39	12	7	6	1	1	1	-
00716100	Satra	26	19	7	14	8	6	-	-	-
00716200	Patkata	1	1	-	-	-	-	-	-	-
00716300	Chenikuchi	1	1	-	-	-	-	-	-	-
00716400	Gatryan	2	2	-	1	1	-	1	1	-
00716500	Bhanukuchi	9	5	4	3	1	2	1	1	-
00716600	Guakuchi (Ghyakuchi)	131	59	72	32	19	13	17	5	12
00716700	Niz-Bartog)	100	48	52	4	1	3	91	44	47
00716800	Nimualatima No 1	74	29	45	2	2	-	10	4	6
00716900	Ciling	45	20	25	4	2	2	20	7	13
00717000	Kundar Gaon	33	22	11	1	1	-	25	19	6
00717100	No 2 Nimualatima	55	14	41	1	-	1	10	3	7
00717200	Kundargaon Jaberhati (Jubrhati)	5	5	-	2	2	-	-	-	-

PRIMARY CENSUS ABSTRACT

**CENSUS ABSTRACT**  
**Barigog-Banbhag**

of marginal workers

Household industry workers			Other workers			Non-workers			Name of Village	Location code number
Persons	Males	Females	Persons	Males	Females	Persons	Males	Females		
50	51	52	53	54	55	56	57	58	2	1
2	2	-	-	-	-	90	37	53	Pachim Nalbari	00713000
5	-	5	6	5	1	502	195	307	Hablakha (Halelukha)	00713100
-	-	-	1	1	-	560	227	333	Nilpur	00713200
-	-	-	4	2	2	414	143	271	Bar Bistupur	00713300
1	-	1	2	1	1	330	134	196	Sahanbistupur	00713400
-	-	-	-	-	-	368	145	223	Khudra Bistupur	00713500
14	13	1	46	44	2	721	259	462	Ghohkuchi Gathiakuchi	00713600
-	-	-	2	2	-	501	194	307	Jugurkuchi Sripur	00713700
2	-	2	2	2	-	343	126	217	Jab-Jab Kuchi	00713800
25	2	23	6	6	-	1,166	461	705	Dihjari	00713900
-	-	-	3	3	-	673	238	435	Dalbari Kanaha	00714000
1	-	1	2	2	-	1,003	361	642	Bhitha Mahal	00714100
-	-	-	-	-	-	370	151	219	Panbari	00714200
56	2	54	21	19	2	2,444	945	1,499	Barajal	00714300
1	-	1	1	1	-	1,041	389	652	Akna	00714400
-	-	-	2	2	-	425	148	277	Rampur Agagara	00714500
-	-	-	-	-	-	464	167	297	Ponar Kowniya (Pahar Kowhiya)	00714600
8	-	8	2	2	-	147	66	81	Ghongar Kuchi (Bhongharkuchi)	00714700
56	5	51	4	2	2	409	172	237	Majarbari	00714800
9	3	6	14	11	3	1,143	456	687	Kayakuchi	00714900
-	-	-	5	5	-	732	290	442	Dolua	00715000
-	-	-	4	4	-	714	281	433	Sathamou	00715100
-	-	-	5	5	-	509	207	302	Katuriya	00715200
17	-	17	2	-	2	344	128	216	Narikuchi	00715300
37	2	35	11	10	1	686	257	429	Burburi	00715400
-	-	-	3	3	-	284	110	174	Kayajeni (Kanyaguri)	00715500
3	-	3	-	-	-	825	312	513	Niz-Kh-Agta	00715600
101	19	82	35	27	8	771	325	446	Bilpar	00715700
-	-	-	10	10	-	563	209	354	Katakuya (Katuriya)	00715800
5	-	5	26	21	5	1,113	416	697	Baghmara	00715900
2	1	1	41	31	10	1,116	409	707	Paisara	00716000
1	1	-	11	10	1	785	317	468	Satra	00716100
-	-	-	1	1	-	131	55	76	Patkata	00716200
-	-	-	1	1	-	182	69	113	Chenikuchi	00716300
-	-	-	-	-	-	91	32	59	Gatiyan	00716400
-	-	-	5	3	2	86	34	52	Bhanukuchi	00716500
11	2	9	71	33	38	1,200	442	758	Guakuchi (Ghyakuchi)	00716600
4	2	2	1	1	-	171	68	103	Niz-Barigog	00716700
39	3	36	23	20	3	323	120	203	Nimualatima No 1	00716800
4	-	4	17	11	6	682	247	435	Ciling	00716900
5	-	5	2	2	-	946	353	593	Kundar Gaon	00717000
31	-	31	13	11	2	153	62	91	No 2 Nimualatima	00717100
-	-	-	3	3	-	483	166	317	Kundargaon Jaberhati (Jubrihati)	00717200



---

---

**Primary Census Abstract of Pub Nalbari CD Block**

---

---

VILLAGE PRIMARY  
C D Block -

Location code number	Name of Village	Area of Village in hectares	Number of households	Total population (including institutional and houseless population)			Population in the age-group 0-6			
				Persons	Males	Females	Persons	Males	Females	
1	2	3	4	5	6	7	8	9	10	
<b>0010</b>	<b>Pub-Nalbari (Total)</b>	<b>14,067.0</b>	<b>19,660</b>	<b>112,858</b>	<b>58,371</b>	<b>54,487</b>	<b>14,146</b>	<b>7,180</b>	<b>6,966</b>	
<b>0010</b>	<b>Pub-Nalbari (Rural)</b>	<b>14,067.0</b>	<b>19,660</b>	<b>112,858</b>	<b>58,371</b>	<b>54,487</b>	<b>14,146</b>	<b>7,180</b>	<b>6,966</b>	
<b>0010</b>	<b>Pub-Nalbari (Urban)</b>	-	-	-	-	-	-	-	-	
	<b>Pub-Nalbari (Rural)</b>									
00701000	Bali Korja	495 0	942	5,032	2,610	2,422	535	266	269	
00701100	Dhekiabari	54 0	31	184	98	86	22	12	10	
00701200	Barkura	238 0	532	2,767	1,476	1,291	322	173	149	
00701300	Haripur	237 0	244	1,512	781	731	248	124	124	
00701400	Sariahtali	532 0	545	3,184	1,628	1,556	482	229	253	
00701500	Bardhantali	67 0	83	502	269	233	83	50	33	
00701600	Barsarkuchi	147 0	406	2,063	1,076	987	296	165	131	
00701700	Bhuyarkuchi	50 0	161	860	440	420	110	54	56	
00701800	Pitnipara	30 0	57	377	207	170	51	29	22	
00701900	Khudrakatla Barkuchi	243 0	337	1,898	972	926	300	139	161	
00702000	Katla Barkuchi	158 0	227	1,282	640	642	133	64	69	
00702100	Niz-Batahgila	31 0	15	87	44	43	17	12	5	
00702200	Mairadonga	106 0	126	694	367	327	101	46	55	
00702300	Garemara	26 0	49	269	139	130	38	16	22	
00702400	Khudra Katra	313 0	48	278	134	144	37	21	16	
00702500	Khudraagra	229 0								
					-----Un-inhabited-----					
00702600	Chengnoi	313 0	255	1,473	778	695	181	91	90	
00702700	Dhantala	111 0	160	901	463	438	148	72	76	
00702800	Bar-Agra	155 0	205	1,184	611	573	162	81	81	
00702900	Namati	564 0	593	3,393	1,761	1,632	524	272	252	
00703000	Khat-Katra	191 0	109	586	304	282	100	43	57	
00703100	Jamtola	34 0	12	62	34	28	10	6	4	
00703200	Gobindapur	54 0	67	389	205	184	38	19	19	
00703300	Bistupur	37 0	63	311	168	143	34	21	13	
00703400	Dehar Katara	48 0	57	374	201	173	73	41	32	
00703500	Nankar Bhaira	52 0	151	794	407	387	92	46	46	
00703600	Bhutkatra	64 0	19	118	57	61	19	12	7	
00703700	Barpalia	22 0	27	152	82	70	37	20	17	
00703800	Katahkuchi	45 0	59	297	165	132	50	33	17	
00703900	Bar Khanajan	134 0	85	550	268	282	84	36	48	
00704000	Kendukuchi	185 0	116	680	346	334	66	30	36	
00704100	Khudrapipalia	29 0	67	339	175	164	36	16	20	
00704200	Sahpur	128 0	237	1,347	694	653	165	81	84	
00704300	Jajabari	80 0	123	711	359	352	97	47	50	
00704400	Khudrachemikuchi	114 0	147	836	440	396	91	50	41	
00704500	Paikarkuchi	92 0	185	1,054	516	538	130	63	67	
00704600	Balakuchi	124 0	59	335	175	160	63	33	30	
00704700	Sandha Kairara	98 0	98	634	331	303	89	39	50	
00704800	Paila	105 0	314	1,861	961	900	241	128	113	
00704900	Digheli	382 0	756	4,165	2,184	1,981	359	173	186	
00705000	Sandha	441 0	533	3,208	1,661	1,547	385	199	186	
00705100	Porakuchi	113 0	167	1,136	594	542	137	73	64	
00705200	Barchemikuchi	73 0	66	417	221	196	45	26	19	
00705300	Guakuchi	100 0	106	626	322	304	76	35	41	
00705400	Tantra Sankara	136 0	119	658	346	312	92	51	41	
00705500	Balikuchi	125 0	97	644	345	299	77	45	32	
00705600	Namdonga	120 0	125	753	397	356	90	52	38	
00705700	Balilesa	140 0	303	1,700	879	821	197	96	101	
00705800	Khudra Sankara	37 0	56	360	198	162	32	22	10	
00705900	Japarkuchi	149 0	650	3,592	1,821	1,771	364	188	176	
00706000	Nalbari Gaon	44 0	339	1,570	769	801	153	73	80	
00706100	Balikoria Kharjara	89 0	485	2,563	1,293	1,270	256	136	120	



PRIMARY CENSUS ABSTRACT

CENSUS ABSTRACT

Pub-Nalbari

Scheduled Castes population			Scheduled Tribes population			Literates			Name of Village
Persons	Males	Females	Persons	Males	Females	Persons	Males	Females	
11	12	13	14	15	16	17	18	19	2
5,898	3,009	2,889	1,692	838	854	79,935	45,628	34,307	Pub-Nalbari (Total)
5,898	3,009	2,889	1,692	838	854	79,935	45,628	34,307	Pub-Nalbari (Rural)
-	-	-	-	-	-	-	-	-	Pub-Nalbari (Urban)
-	-	-	-	-	-	-	-	-	Pub-Nalbari (Rural)
11	6	5	4	2	2	3,989	2,193	1,796	Bali Koria
-	-	-	-	-	-	126	74	52	Dhekiabari
47	25	22	21	10	11	1,978	1,145	833	Barkura
-	-	-	188	92	96	881	523	358	Haripur
274	125	149	121	63	58	1,798	1,047	751	Sariahtali
-	-	-	-	-	-	278	174	104	Bardhantali
20	11	9	230	109	121	1,444	822	622	Barsarkuchi
16	7	9	29	11	18	570	329	241	Bhuyarkuchi
6	4	2	-	-	-	252	155	97	Pitnipara
-	-	-	83	40	43	1,141	692	449	Khudrakatla Barkuchi
80	40	40	-	-	-	871	486	385	Katla Barkuchi
-	-	-	-	-	-	56	28	28	Niz-Batahgila
-	-	-	-	-	-	451	273	178	Mairadonga
-	-	-	-	-	-	184	112	72	Garemara
-	-	-	-	-	-	184	93	91	Khudra Katra
-	-	-	-	-	-	-	-	-	Khudraagra
147	76	71	194	98	96	992	600	392	Chengnoi
10	4	6	-	-	-	563	333	230	Dhantala
-	-	-	-	-	-	730	433	297	Bar-Agra
99	59	40	507	253	254	2,056	1,216	840	Namati
-	-	-	-	-	-	369	224	145	Khat-Katra
-	-	-	-	-	-	34	24	10	Jamtola
-	-	-	-	-	-	246	155	91	Gobindapur
-	-	-	-	-	-	199	123	76	Bistupur
-	-	-	-	-	-	187	113	74	Dehar Katara
-	-	-	-	-	-	568	331	237	Nankar Bhaira
-	-	-	-	-	-	79	39	40	Bhutkatra
-	-	-	-	-	-	56	37	19	Barpipalia
7	5	2	168	89	79	179	114	65	Katahkuchi
-	-	-	99	48	51	388	212	176	Bar Khanajan
427	218	209	-	-	-	498	283	215	Kendukuchi
-	-	-	-	-	-	255	146	109	Khudrapipalia
-	-	-	1	1	-	948	558	390	Sahpur
152	77	75	-	-	-	496	284	212	Jaijabari
-	-	-	-	-	-	625	370	255	Khudrachenikuchi
-	-	-	-	-	-	807	432	375	Paikarkuchi
-	-	-	1	-	1	211	124	87	Balakuchi
-	-	-	-	-	-	427	248	179	Sandha Kairara
5	1	4	-	-	-	1,420	796	624	Paila
-	-	-	-	-	-	3,286	1,870	1,416	Digheli
177	94	83	-	-	-	2,229	1,339	890	Sandha
-	-	-	-	-	-	874	491	383	Porakuchi
-	-	-	-	-	-	317	183	134	Barchenikuchi
136	70	66	-	-	-	362	211	151	Guakuchi
-	-	-	-	-	-	463	268	195	Tantra Sankara
-	-	-	-	-	-	470	268	202	Balikuchi
10	5	5	-	-	-	591	328	263	Namdonga
258	137	121	-	-	-	1,262	729	533	Balilesha
-	-	-	-	-	-	300	171	129	Khudra Sankara
187	99	88	9	5	4	2,956	1,555	1,401	Japarkuchi
53	25	28	9	3	6	1,323	671	652	Nalbari Gaon
4	2	2	-	-	-	2,125	1,102	1,023	Balikoria Kharjara

VILLAGE PRIMARY  
C D Block -

Location code	Name of Village	Illiterates			Total workers			Main workers		
		Persons	Males	Females	Persons	Males	Females	Persons	Males	Females
1	2	20	21	22	23	24	25	26	27	28
<b>0010</b>	<b>Pub-Nalbari (Total)</b>	<b>32,923</b>	<b>12,743</b>	<b>20,180</b>	<b>31,468</b>	<b>26,642</b>	<b>4,826</b>	<b>26,400</b>	<b>23,702</b>	<b>2,698</b>
<b>0010</b>	<b>Pub-Nalbari (Rural)</b>	<b>32,923</b>	<b>12,743</b>	<b>20,180</b>	<b>31,468</b>	<b>26,642</b>	<b>4,826</b>	<b>26,400</b>	<b>23,702</b>	<b>2,698</b>
<b>0010</b>	<b>Pub-Nalbari (Urban)</b>	-	-	-	-	-	-	-	-	-
	<b>Pub-Nalbari (Rural)</b>									
00701000	Bali Korla	1,043	417	626	1,364	1,172	192	1,212	1,095	117
00701100	Dhekiabari	58	24	34	59	50	9	50	45	5
00701200	Barkura	789	331	458	772	676	96	704	637	67
00701300	Haripur	631	258	373	386	352	34	331	311	20
00701400	Sariahtali	1,386	581	805	1,030	783	247	756	659	97
00701500	Bardhantali	224	95	129	201	109	92	110	102	8
00701600	Barsarkuchi	619	254	365	541	476	65	411	360	51
00701700	Bhuyarkuchi	290	111	179	221	207	14	216	206	10
00701800	Pitnipara	125	52	73	102	95	7	88	81	7
00701900	Khudrakatla Barkuchi	757	280	477	489	453	36	412	381	31
00702000	Katla Barkuchi	411	154	257	344	290	54	223	186	37
00702100	Niz-Batahgila	31	16	15	21	18	3	12	12	-
00702200	Mairadonga	243	94	149	179	170	9	165	158	7
00702300	Garemara	85	27	58	57	56	1	13	13	-
00702400	Khudra Katra	94	41	53	95	64	31	54	40	14
00702500	Khudraagra				-----Un-inhabited-----					
00702600	Chengnoi	481	178	303	402	352	50	256	226	30
00702700	Dhantala	338	130	208	286	233	53	235	221	14
00702800	Bar-Agra	454	178	276	322	270	52	261	249	12
00702900	Namati	1,337	545	792	1,018	818	200	837	724	113
00703000	Khat-Katra	217	80	137	132	121	11	132	121	11
00703100	Jamtola	28	10	18	15	15	-	15	15	-
00703200	Gobindapur	143	50	93	98	94	4	93	89	4
00703300	Bistupur	112	45	67	86	80	6	85	80	5
00703400	Dehar Katara	187	88	99	94	88	6	93	87	6
00703500	Nankar Bhaira	226	76	150	226	190	36	210	187	23
00703600	Bhutkatra	39	18	21	24	24	-	17	17	-
00703700	Barpipalia	96	45	51	30	30	-	30	30	-
00703800	Katakkuchi	118	51	67	83	71	12	65	62	3
00703900	Bar Khanajan	162	56	106	176	132	44	108	99	9
00704000	Kendukuchi	182	63	119	185	166	19	162	149	13
00704100	Khudrapipalia	84	29	55	106	92	14	106	92	14
00704200	Sahpur	399	136	263	387	323	64	280	275	5
00704300	Jajjabari	215	75	140	166	153	13	150	143	7
00704400	Khudrachenikuchi	211	70	141	180	160	20	177	157	20
00704500	Paikarkuchi	247	84	163	382	235	147	381	235	146
00704600	Balakuchi	124	51	73	84	77	7	76	71	5
00704700	Sandha Kairara	207	83	124	174	156	18	148	133	15
00704800	Paila	441	165	276	415	367	48	301	280	21
00704900	Digheli	879	314	565	1,174	983	191	1,021	881	140
00705000	Sandha	979	322	657	954	801	153	828	750	78
00705100	Porakuchi	262	103	159	260	247	13	248	236	12
00705200	Barchenikuchi	100	38	62	117	104	13	109	100	9
00705300	Guakuchi	264	111	153	282	166	116	173	150	23
00705400	Tantra Sankara	195	78	117	247	169	78	154	137	17
00705500	Balikkuchi	174	77	97	167	149	18	162	149	13
00705600	Namdonga	162	69	93	201	180	21	200	179	21
00705700	Baliflesha	438	150	288	407	383	24	378	359	19
00705800	Khudra Sankara	60	27	33	124	87	37	79	72	7
00705900	Japarkuchi	636	266	370	937	765	172	850	717	133
00706000	Nalbari Gaon	247	98	149	434	358	76	433	358	75
00706100	Balikorla Kharjara	438	191	247	741	611	130	738	609	129

PRIMARY CENSUS ABSTRACT

**CENSUS ABSTRACT**  
**Pub-Nalbari**

Industrial category of man workers													Name of Village
Cultivators			Agricultural labourers			Household industry workers			Other workers			2	
Persons	Males	Females	Persons	Males	Females	Persons	Males	Females	Persons	Males	Females		
29	30	31	32	33	34	35	36	37	38	39	40		
<b>4,515</b>	<b>4,164</b>	<b>351</b>	<b>1,194</b>	<b>1,085</b>	<b>109</b>	<b>1,432</b>	<b>886</b>	<b>546</b>	<b>19,259</b>	<b>17,567</b>	<b>1,692</b>	<b>Pub-Nalbari (Total)</b>	
<b>4,515</b>	<b>4,164</b>	<b>351</b>	<b>1,194</b>	<b>1,085</b>	<b>109</b>	<b>1,432</b>	<b>886</b>	<b>546</b>	<b>19,259</b>	<b>17,567</b>	<b>1,692</b>	<b>Pub-Nalbari (Rural)</b>	
-	-	-	-	-	-	-	-	-	-	-	-	<b>Pub-Nalbari (Urban)</b>	
-	-	-	-	-	-	-	-	-	-	-	-	<b>Pub-Nalbari (Rural)</b>	
100	95	5	20	20	-	36	29	7	1,056	951	105	Bali Korla	
15	15	-	3	3	-	1	1	-	31	26	5	Dhekiabari	
74	64	10	18	14	4	23	13	10	589	546	43	Barkura	
79	74	5	5	3	2	4	2	2	243	232	11	Haripur	
260	224	36	38	35	3	17	13	4	441	387	54	Sariahtali	
29	29	-	1	-	1	13	11	2	67	62	5	Bardhantali	
37	33	4	3	-	3	4	-	4	367	327	40	Barsarkuchi	
55	53	2	52	49	3	1	-	1	108	104	4	Bhuyarkuchi	
18	18	-	2	2	-	-	-	-	68	61	7	Pitnpara	
63	62	1	3	3	-	7	4	3	339	312	27	Khudrakatla Barkuchi	
26	23	3	-	-	-	2	2	-	195	161	34	Katla Barkuchi	
6	6	-	-	-	-	-	-	-	6	6	-	Niz-Batahgila	
43	42	1	21	21	-	1	1	-	100	94	6	Mairadonga	
1	1	-	-	-	-	-	-	-	12	12	-	Garcmara	
7	7	-	3	3	-	9	3	6	35	27	8	Khudra Katra	
-----Un-inhabited-----													
145	129	16	15	9	6	7	6	1	89	82	7	Chengnoi	
43	42	1	1	-	1	3	1	2	188	178	10	Dhantala	
91	91	-	101	91	10	3	2	1	66	65	1	Bar-Agra	
377	328	49	56	49	7	46	16	30	358	331	27	Namati	
54	54	-	-	-	-	-	-	-	78	67	11	Khat-Katra	
9	9	-	-	-	-	-	-	-	6	6	-	Jamtola	
64	63	1	2	2	-	3	3	-	24	21	3	Gobindapur	
24	24	-	-	-	-	-	-	-	61	56	5	Bistupur	
22	21	1	-	-	-	-	-	-	71	66	5	Dehar Katara	
49	40	9	74	65	9	3	3	-	84	79	5	Nankar Bhaura	
7	7	-	2	2	-	1	1	-	7	7	-	Bhutkatra	
-	-	-	-	-	-	-	-	-	30	30	-	Barpipalia	
20	19	1	19	18	1	-	-	-	26	25	1	Katahkuchi	
40	40	-	19	15	4	7	4	3	42	40	2	Bar Khanajan	
36	36	-	2	2	-	14	11	3	110	100	10	Kendukuchi	
17	17	-	4	4	-	6	3	3	79	68	11	Khudrapipalia	
60	60	-	12	11	1	11	11	-	197	193	4	Sahpur	
22	22	-	6	6	-	1	1	-	121	114	7	Jajabari	
47	41	6	41	41	-	13	10	3	76	65	11	Khudrachenikuchi	
40	34	6	4	2	2	132	12	120	205	187	18	Paikarkuchi	
15	15	-	4	4	-	9	9	-	48	43	5	Balakuchi	
25	22	3	7	7	-	2	2	-	114	102	12	Sandha Kairara	
8	7	1	2	2	-	1	1	-	290	270	20	Paila	
75	70	5	10	9	1	93	43	50	843	759	84	Digheli	
75	61	14	20	20	-	15	10	5	718	659	59	Sandha	
30	30	-	6	5	1	-	-	-	212	201	11	Porakuchi	
43	41	2	24	24	-	1	-	1	41	35	6	Barchenikuchi	
20	18	2	-	-	-	1	1	-	152	131	21	Guakuchi	
10	10	-	3	3	-	17	7	10	124	117	7	Tantra Sankara	
30	29	1	-	-	-	5	4	1	127	116	11	Balikuchi	
22	21	1	2	-	2	2	2	-	174	156	18	Namdonga	
25	24	1	4	4	-	78	77	1	271	254	17	Balishesha	
5	5	-	-	-	-	2	2	-	72	65	7	Khudra Sankara	
29	25	4	9	7	2	25	21	4	787	664	123	Japarkuchi	
5	3	2	-	-	-	4	2	2	424	353	71	Nalbari Gaon	
30	21	9	-	-	-	1	-	1	707	588	119	Balikoria Kharjara	

VILLAGE PRIMARY  
C D Block -

Location code number		Industrial category								
		Marginal workers			Cultivators			Agricultural labourers		
		Persons	Males	Females	Persons	Males	Females	Persons	Males	Females
1	2	41	42	43	44	45	46	47	48	49
<b>0010</b>	<b>Pub-Nalbari (Total)</b>	<b>5,068</b>	<b>2,940</b>	<b>2,128</b>	<b>850</b>	<b>478</b>	<b>372</b>	<b>1,089</b>	<b>816</b>	<b>273</b>
<b>0010</b>	<b>Pub-Nalbari (Rural)</b>	<b>5,068</b>	<b>2,940</b>	<b>2,128</b>	<b>850</b>	<b>478</b>	<b>372</b>	<b>1,089</b>	<b>816</b>	<b>273</b>
<b>0010</b>	<b>Pub-Nalbari (Urban)</b>	-	-	-	-	-	-	-	-	-
	<b>Pub-Nalbari (Rural)</b>									
00701000	Bali Koria	152	77	75	28	12	16	18	13	5
00701100	Dhekiabari	9	5	4	2	2	-	-	-	-
00701200	Barkura	68	39	29	7	5	2	21	16	5
00701300	Haripur	55	41	14	14	12	2	2	2	-
00701400	Sariahtali	274	124	150	23	12	11	52	43	9
00701500	Bardhantali	91	7	84	-	-	-	-	-	-
00701600	Barsarkuchi	130	116	14	3	2	1	121	111	10
00701700	Bhuyarkuchi	5	1	4	1	-	1	1	-	1
00701800	Pitnipara	14	14	-	-	-	-	-	-	-
00701900	Khudrakatla Barkuchi	77	72	5	1	1	-	1	1	-
00702000	Katla Barkuchi	121	104	17	6	6	-	19	18	1
00702100	Niz-Batahgila	9	6	3	1	-	1	6	6	-
00702200	Mairadonga	14	12	2	-	-	-	7	6	1
00702300	Garemara	44	43	1	5	5	-	2	2	-
00702400	Khudra Katra	41	24	17	3	1	2	12	7	5
00702500	Khudraagra				-----Un-inhabited-----					
00702600	Chengnoi	146	126	20	7	5	2	34	28	6
00702700	Dhantala	51	12	39	4	2	2	4	-	4
00702800	Bar-Agra	61	21	40	-	-	-	49	21	28
00702900	Namati	181	94	87	50	27	23	93	40	53
00703000	Khat-Katra	-	-	-	-	-	-	-	-	-
00703100	Jamtola	-	-	-	-	-	-	-	-	-
00703200	Gobindapur	5	5	-	-	-	-	-	-	-
00703300	Bistupur	1	-	1	-	-	-	1	-	1
00703400	Dehar Katara	1	1	-	-	-	-	1	1	-
00703500	Nankar Bhaira	16	3	13	3	-	3	11	1	10
00703600	Bhutkatra	7	7	-	-	-	-	4	4	-
00703700	Barpipalia	-	-	-	-	-	-	-	-	-
00703800	Katahkuchi	18	9	9	3	1	2	2	-	2
00703900	Bar Khanajan	68	33	35	10	6	4	14	7	7
00704000	Kendukuchi	23	17	6	13	10	3	3	2	1
00704100	Khudrapipalia	-	-	-	-	-	-	-	-	-
00704200	Sahpur	107	48	59	18	11	7	26	20	6
00704300	Jaijabari	16	10	6	3	2	1	11	8	3
00704400	Khudrachenikuchi	3	3	-	-	-	-	-	-	-
00704500	Paikarkuchi	1	-	1	1	-	1	-	-	-
00704600	Balakuchi	8	6	2	1	-	1	3	3	-
00704700	Sandha Kairara	26	23	3	16	13	3	-	-	-
00704800	Paila	114	87	27	4	4	-	2	1	1
00704900	Digheli	153	102	51	20	11	9	62	58	4
00705000	Sandha	126	51	75	43	22	21	9	6	3
00705100	Porakuchi	12	11	1	2	2	-	2	2	-
00705200	Barchenikuchi	8	4	4	7	3	4	-	-	-
00705300	Guakuchi	109	16	93	10	5	5	2	2	-
00705400	Tantra Sankara	93	32	61	28	11	17	10	7	3
00705500	Balikuchi	5	-	5	4	-	4	1	-	1
00705600	Namdonga	1	1	-	-	-	-	-	-	-
00705700	Balilesa	29	24	5	4	3	1	2	2	-
00705800	Khudra Sankara	45	15	30	1	1	-	2	2	-
00705900	Japarkuchi	87	48	39	-	-	-	1	1	-
00706000	Nalbari Gaon	1	-	1	1	-	1	-	-	-
00706100	Balikoria Kharjara	3	2	1	-	-	-	-	-	-

PRIMARY CENSUS ABSTRACT

CENSUS ABSTRACT

Pub-Nalbari

of marginal workers

Household industry workers			Other workers			Non-workers			Name of Village	Location code number
Persons	Males	Females	Persons	Males	Females	Persons	Males	Females		
50	51	52	53	54	55	56	57	58	2	1
983	177	806	2,146	1,469	677	81,390	31,729	49,661	Pub-Nalbari (Total)	0010
983	177	806	2,146	1,469	677	81,390	31,729	49,661	Pub-Nalbari (Rural)	0010
-	-	-	-	-	-	-	-	-	Pub-Nalbari (Urban)	0010
-	-	-	-	-	-	-	-	-	Pub-Nalbari (Rural)	-
25	3	22	81	49	32	3,668	1,438	2,230	Bali Korla	00701000
1	-	1	6	3	3	125	48	77	Dhekiabari	00701100
7	2	5	33	16	17	1,995	800	1,195	Barkura	00701200
5	-	5	34	27	7	1,126	429	697	Haripur	00701300
13	4	9	186	65	121	2,154	845	1,309	Sariahtali	00701400
90	7	83	1	-	1	301	160	141	Bardhantali	00701500
3	2	1	3	1	2	1,522	600	922	Barsarkuchi	00701600
-	-	-	3	1	2	639	233	406	Bhuyarkuchi	00701700
-	-	-	14	14	-	275	112	163	Pitnipara	00701800
1	-	1	74	70	4	1,409	519	890	Khudrakatla Barkuchi	00701900
5	4	1	91	76	15	938	350	588	Katla Barkuchi	00702000
-	-	-	2	-	2	66	26	40	Niz-Batahgila	00702100
-	-	-	7	6	1	515	197	318	Mairadonga	00702200
1	1	-	36	35	1	212	83	129	Garemara	00702300
4	-	4	22	16	6	183	70	113	Khudra Katra	00702400
-	-	-	-	-	-	-	-	-	Khudraagra	00702500
4	1	3	101	92	9	1,071	426	645	Chengnoi	00702600
11	2	9	32	8	24	615	230	385	Dhantala	00702700
12	-	12	-	-	-	862	341	521	Bar-Agra	00702800
5	1	4	33	26	7	2,375	943	1,432	Namati	00702900
-	-	-	-	-	-	454	183	271	Khat-Katra	00703000
-	-	-	-	-	-	47	19	28	Jamtola	00703100
3	3	-	2	2	-	291	111	180	Gobindapur	00703200
-	-	-	-	-	-	225	88	137	Bistupur	00703300
-	-	-	-	-	-	280	113	167	Dehar Katara	00703400
-	-	-	2	2	-	568	217	351	Nankar Bhaira	00703500
-	-	-	3	3	-	94	33	61	Bhutkatra	00703600
-	-	-	-	-	-	122	52	70	Barpipalia	00703700
4	2	2	9	6	3	214	94	120	Katahkuchi	00703800
31	10	21	13	10	3	374	136	238	Bar Khanajan	00703900
3	1	2	4	4	-	495	180	315	Kendukuchi	00704000
-	-	-	-	-	-	233	83	150	Khudrapipalia	00704100
34	-	34	29	17	12	960	371	589	Sahpur	00704200
-	-	-	2	-	2	545	206	339	Jaijabari	00704300
-	-	-	3	3	-	656	280	376	Khudrachenikuchi	00704400
-	-	-	-	-	-	672	281	391	Paikarkuchi	00704500
-	-	-	4	3	1	251	98	153	Balakuchi	00704600
1	1	-	9	9	-	460	175	285	Sandha Kairara	00704700
23	2	21	85	80	5	1,446	594	852	Paila	00704800
43	13	30	28	20	8	2,991	1,201	1,790	Digheli	00704900
3	1	2	71	22	49	2,254	860	1,394	Sandha	00705000
1	1	-	7	6	1	876	347	529	Porakuchi	00705100
-	-	-	1	1	-	300	117	183	Barchenikuchi	00705200
2	-	2	95	9	86	344	156	188	Guakuchi	00705300
33	1	32	22	13	9	411	177	234	Tantra Sankara	00705400
-	-	-	-	-	-	477	196	281	Balikuchi	00705500
-	-	-	1	1	-	552	217	335	Namdonga	00705600
3	1	2	20	18	2	1,293	496	797	Balilesha	00705700
32	3	29	10	9	1	236	111	125	Khudra Sankara	00705800
2	1	1	84	46	38	2,655	1,056	1,599	Japarkuchi	00705900
-	-	-	-	-	-	1,136	411	725	Nalbari Gaon	00706000
-	-	-	3	2	1	1,822	682	1,140	Balikoria Kharjara	00706100

VILLAGE PRIMARY  
C D Block -

Location code number	Name of Village	Area of Village in hectares	Number of households	Total population (including institutional and houseless population)			Population in the age-group 0-6		
				Persons	Males	Females	Persons	Males	Females
1	2	3	4	5	6	7	8	9	10
00706200	Joy Mangla	181 0	294	1,692	851	841	281	145	136
00706300	Majdia	151 0	284	1,539	787	752	189	103	86
00706400	Terechia	154 0	151	909	478	431	99	48	51
00706500	Kardohola	159 0	213	1,369	698	671	180	85	95
00706600	Parowa	23 0	17	124	59	65	17	7	10
00706700	Barnurikona	194 0	201	1,258	666	592	137	66	71
00706800	Dhamdhama	30 0	67	430	218	212	45	16	29
00706900	Pajipar	22 0	50	303	153	150	35	17	18
00707000	Arara	359 0	453	2,830	1,458	1,372	299	139	160
00707100	Bhadra	26 0	85	495	270	225	47	20	27
00707200	Nanda Gaon	64 0	107	564	282	282	44	20	24
00707300	Tilana	145 0	230	1,335	713	622	128	51	77
00707400	Mugkuchi	136 0	396	2,225	1,148	1,077	296	171	125
00707500	Madan-Mohan Sakhowa	103 0	122	749	406	343	85	50	35
00707600	Bar-Agra	229 0	209	1,272	625	647	156	68	88
00707700	Dokuchi	116 0	128	738	389	349	66	36	30
00707800	Chandra Kuchi	372 0	578	3,099	1,590	1,509	344	183	161
00707900	Dakhin Bejera	81 0	118	743	389	354	75	37	38
00708000	Alengidal	132 0	327	1,827	914	913	259	114	145
00708100	Janigog (Jarigog)	232 0	633	3,611	1,939	1,672	400	210	190
00708200	Amaya-Pur	150 0	213	1,242	647	595	115	54	61
00708300	Budru Kuchi	193 0	480	2,725	1,392	1,333	292	141	151
00708400	Niz-Bahjan	1,211 0	827	5,049	2,606	2,443	564	294	270
00708500	Khudra Sonkara	129 0	308	1,859	948	911	188	100	88
00708600	Pachimkhatar Kalakuchi	203 0	241	1,444	754	690	223	128	95
00708700	Cherabari	207 0	27	190	93	97	26	15	11
00708800	Jaha	94 0	155	968	493	475	115	54	61
00708900	Charia	189 0	375	2,097	1,078	1,019	385	204	181
00709000	Madhapur	250 0	433	2,795	1,454	1,341	433	216	217
00709100	Pub-Kalakuchi	235 0	354	2,151	1,123	1,028	337	174	163
00709200	Makal Daba	189 0	59	252	150	102	42	24	18
00709300	Deharkalakuchi	308 0	400	2,364	1,217	1,147	425	211	214
00709400	Kumarkata	116 0	312	1,848	971	877	251	130	121

PRIMARY CENSUS ABSTRACT

CENSUS ABSTRACT

Pub-Nalbari

Scheduled Castes population			Scheduled Tribes population			Literates			Name of Village
Persons	Males	Females	Persons	Males	Females	Persons	Males	Females	
11	12	13	14	15	16	17	18	19	2
-	-	-	-	-	-	1,061	586	475	Joy Mangla
27	13	14	-	-	-	1,212	646	566	Majdia
159	78	81	-	-	-	695	398	297	Terechia
-	-	-	-	-	-	880	499	381	Kardohola
-	-	-	-	-	-	90	47	43	Parowa
-	-	-	-	-	-	1,037	586	451	Barmurikona
-	-	-	-	-	-	354	197	157	Dhamdhama
-	-	-	-	-	-	223	128	95	Pajipar
47	18	29	-	-	-	2,272	1,281	991	Arara
-	-	-	-	-	-	406	243	163	Bhadra
-	-	-	-	-	-	481	254	227	Nanda Gaon
-	-	-	-	-	-	972	609	363	Tilana
235	120	115	-	-	-	1,676	923	753	Mugkuchi
-	-	-	-	-	-	595	345	250	Madan-Mohan Sakhowa
-	-	-	-	-	-	926	513	413	Bar-Agra
-	-	-	-	-	-	523	315	208	Dokuchi
268	131	137	-	-	-	2,309	1,285	1,024	Chandra Kuchi
-	-	-	-	-	-	570	332	238	Dakhin Bejera
-	-	-	1	1	-	1,300	724	576	Alcngidal
2	2	-	-	-	-	2,643	1,572	1,071	Janigog (Jarigog)
83	43	40	-	-	-	1,001	563	438	Amaya-Pur
677	351	326	1	-	1	2,107	1,181	926	Budru Kuchi
253	134	119	-	-	-	3,622	2,039	1,583	Niz-Bahjani
142	67	75	-	-	-	1,439	792	647	Khudra Sonkara
99	52	47	-	-	-	925	533	392	Pachimkhatar Kalakuchi
-	-	-	-	-	-	119	64	55	Cherabari
812	422	390	-	-	-	721	411	310	Jaha
577	295	282	26	13	13	1,193	722	471	Charia
146	72	74	-	-	-	1,723	1,035	688	Madhapur
126	58	68	-	-	-	1,170	722	448	Pub-Kalakuchi
-	-	-	-	-	-	104	71	33	Makal Daba
-	-	-	-	-	-	1,234	751	483	Deharkalakuchi
119	63	56	-	-	-	1,258	734	524	Kumarikata

VILLAGE PRIMARY  
C D Block -

Location code	Name of Village	Illiterates			Total workers			Main workers		
		Persons	Males	Females	Persons	Males	Females	Persons	Males	Females
1	2	20	21	22	23	24	25	26	27	28
00706200	Joy Mangla	631	265	366	422	388	34	326	303	23
00706300	Majdia	327	141	186	386	339	47	367	321	46
00706400	Terechia	214	80	134	302	227	75	193	184	9
00706500	Kardohola	489	199	290	349	296	53	349	296	53
00706600	Parowa	34	12	22	43	36	7	35	34	1
00706700	Barmurikona	221	80	141	402	343	59	279	243	36
00706800	Dhamdhama	76	21	55	83	77	6	82	76	6
00706900	Pajpar	80	25	55	99	87	12	60	58	2
00707000	Arara	558	177	381	777	731	46	663	637	26
00707100	Bhadra	89	27	62	147	135	12	140	130	10
00707200	Nanda Gaon	83	28	55	119	108	11	118	107	11
00707300	Tilana	363	104	259	423	336	87	416	334	82
00707400	Mugkuchi	549	225	324	660	575	85	636	566	70
00707500	Madan-Mohan Sakhowa	154	61	93	197	182	15	192	181	11
00707600	Bar-Agra	346	112	234	456	331	125	343	278	65
00707700	Dokuchi	215	74	141	156	152	4	155	151	4
00707800	Chandra Kuchi	790	305	485	943	724	219	837	634	203
00707900	Dakhin Bejera	173	57	116	306	182	124	172	162	10
00708000	Alengidal	527	190	337	472	431	41	451	421	30
00708100	Janigog (Janigog)	968	367	601	1,142	923	219	886	855	31
00708200	Amaya-Pur	241	84	157	334	304	30	259	246	13
00708300	Budru Kuchi	618	211	407	644	596	48	517	482	35
00708400	Niz-Bahjan	1,427	567	860	1,314	1,194	120	1,217	1,145	72
00708500	Khudra Sonkara	420	156	264	630	478	152	494	424	70
00708600	Pachimkhatar Kalakuchi	519	221	298	368	350	18	255	241	14
00708700	Cherabari	71	29	42	38	38	-	38	38	-
00708800	Jaha	247	82	165	261	231	30	215	204	11
00708900	Charia	904	356	548	515	437	78	450	422	28
00709000	Madhapur	1,072	419	653	629	609	20	591	575	16
00709100	Pub-Kalakuchi	981	401	580	540	495	45	300	286	14
00709200	Makal Daba	148	79	69	172	104	68	117	82	35
00709300	Deharkalakuchi	1,130	466	664	615	559	56	494	473	21
00709400	Kumarikata	590	237	353	547	423	124	405	388	17



PRIMARY CENSUS ABSTRACT

CENSUS ABSTRACT  
Pub-Nalbari

Industrial category of main workers													Name of Village 2
Cultivators			Agricultural labourers			Household industry workers			Other workers				
Persons	Males	Females	Persons	Males	Females	Persons	Males	Females	Persons	Males	Females		
29	30	31	32	33	34	35	36	37	38	39	40		
66	62	4	1	1	-	29	24	5	230	216	14	Joy Mangla	
45	43	2	-	-	-	20	17	3	302	261	41	Majdia	
10	10	-	1	1	-	9	8	1	173	165	8	Terechia	
30	27	3	2	-	2	122	96	26	195	173	22	Kardohola	
1	1	-	-	-	-	-	-	-	34	33	1	Parowa	
27	26	1	9	9	-	15	9	6	228	199	29	Barmurikona	
-	-	-	3	3	-	16	14	2	63	59	4	Dhamdhama	
13	13	-	-	-	-	-	-	-	47	45	2	Pajipar	
116	115	1	41	41	-	8	7	1	498	474	24	Arara	
16	16	-	5	2	3	-	-	-	119	112	7	Bhadra	
3	2	1	-	-	-	-	-	-	115	105	10	Nanda Gaon	
74	73	1	3	2	1	63	57	6	276	202	74	Tilana	
72	66	6	2	1	1	37	26	11	525	473	52	Mugkuchi	
28	27	1	-	-	-	2	2	-	162	152	10	Madan-Mohan Sakhowa	
106	92	14	6	5	1	43	7	36	188	174	14	Bar-Agra	
36	36	-	13	13	-	9	9	-	97	93	4	Dokuchi	
113	84	29	18	15	3	142	40	102	564	495	69	Chandra Kuchi	
17	16	1	-	-	-	4	3	1	151	143	8	Dakhin Bejera	
19	16	3	7	7	-	15	9	6	410	389	21	Alengidal	
101	99	2	8	8	-	91	85	6	686	663	23	Janigog (Jarigog)	
21	20	1	3	3	-	11	10	1	224	213	11	Amaya-Pur	
22	22	-	1	-	1	23	17	6	471	443	28	Budru Kuchi	
223	215	8	51	46	5	34	20	14	909	864	45	Niz-Bahjani	
102	69	33	12	11	1	66	48	18	314	296	18	Khudra Sonkara	
101	100	1	37	34	3	2	2	-	115	105	10	Pachimkhatar Kalakuchi	
19	19	-	5	5	-	-	-	-	14	14	-	Cherabari	
109	102	7	26	25	1	2	2	-	78	75	3	Jaha	
44	34	10	17	17	-	10	4	6	379	367	12	Charia	
60	60	-	56	56	-	10	9	1	465	450	15	Madhapur	
81	81	-	84	78	6	6	5	1	129	122	7	Pub-Kalakuchi	
76	63	13	30	12	18	3	2	1	8	5	3	Makal Daba	
209	203	6	40	40	-	6	3	3	239	227	12	Deharkalakuchi	
128	127	1	95	95	-	10	7	3	172	159	13	Kumarikata	

VILLAGE PRIMARY  
C D Block -

## Industrial category

Location code number	Name of Village	Marginal workers			Cultivators			Agricultural labourers		
		Persons	Males	Females	Persons	Males	Females	Persons	Males	Females
1	2	41	42	43	44	45	46	47	48	49
00706200	Joy Mangla	96	85	11	13	12	1	-	-	-
00706300	Majdia	19	18	1	1	1	-	1	1	-
00706400	Terechia	109	43	66	46	26	20	6	5	1
00706500	Kardohola	-	-	-	-	-	-	-	-	-
00706600	Parowa	8	2	6	-	-	-	-	-	-
00706700	Barmurikona	123	100	23	31	30	1	32	31	1
00706800	Dhamdhama	1	1	-	-	-	-	-	-	-
00706900	Pajipar	39	29	10	2	2	-	16	12	4
00707000	Arara	114	94	20	7	6	1	13	12	1
00707100	Bhadra	7	5	2	1	1	-	2	1	1
00707200	Nanda Gaon	1	1	-	1	1	-	-	-	-
00707300	Tilana	7	2	5	1	1	-	-	-	-
00707400	Mugkuchi	24	9	15	8	4	4	-	-	-
00707500	Madan-Mohan Sakhowa	5	1	4	2	-	2	-	-	-
00707600	Bar-Agra	113	53	60	11	8	3	7	5	2
00707700	Dokuchi	1	1	-	1	1	-	-	-	-
00707800	Chandra Kuchi	106	90	16	11	10	1	20	19	1
00707900	Dakhin Bejera	134	20	114	60	9	51	3	3	-
00708000	Alengidal	21	10	11	4	1	3	2	-	2
00708100	Janigog (Jarigog)	256	68	188	35	21	14	18	4	14
00708200	Amaya-Pur	75	58	17	7	7	-	3	3	-
00708300	Budru Kuchi	127	114	13	4	1	3	1	1	-
00708400	Niz-Bahjani	97	49	48	7	6	1	20	14	6
00708500	Khudra Sonkara	136	54	82	39	28	11	12	10	2
00708600	Pachimkhatar Kalakuchi	113	109	4	3	2	1	107	104	3
00708700	Cherabari	-	-	-	-	-	-	-	-	-
00708800	Jaha	46	27	19	16	14	2	11	10	1
00708900	Charia	65	15	50	5	-	5	5	5	-
00709000	Madhapur	38	34	4	5	4	1	1	1	-
00709100	Pub-Kalakuchi	240	209	31	75	71	4	43	35	8
00709200	Makal Daba	55	22	33	1	1	-	39	17	22
00709300	Deharkalakuchi	121	86	35	6	5	1	83	63	20
00709400	Kumarikata	142	35	107	100	8	92	33	19	14

PRIMARY CENSUS ABSTRACT

**CENSUS ABSTRACT**  
**Pub-Nalbari**

of marginal workers

Household industry workers			Other workers			Non-workers			Name of Village	Location code number
Persons	Males	Females	Persons	Males	Females	Persons	Males	Females		
50	51	52	53	54	55	56	57	58	2	1
14	12	2	69	61	8	1,270	463	807	Joy Mangla	00706200
2	2	-	15	14	1	1,153	448	705	Majdia	00706300
29	-	29	28	12	16	607	251	356	Terechia	00706400
-	-	-	-	-	-	1,020	402	618	Kardohola	00706500
-	-	-	8	2	6	81	23	58	Parowa	00706600
11	2	9	49	37	12	856	323	533	Barmurikona	00706700
1	1	-	-	-	-	347	141	206	Dhamdhama	00706800
1	1	-	20	14	6	204	66	138	Pajipar	00706900
13	-	13	81	76	5	2,053	727	1,326	Arara	00707000
-	-	-	4	3	1	348	135	213	Bhadra	00707100
-	-	-	-	-	-	445	174	271	Nanda Gaon	00707200
2	-	2	4	1	3	912	377	535	Tilana	00707300
4	2	2	12	3	9	1,565	573	992	Mugkuchi	00707400
-	-	-	3	1	2	552	224	328	Madan-Mohan Sakhowa	00707500
74	24	50	21	16	5	816	294	522	Bar-Agra	00707600
-	-	-	-	-	-	582	237	345	Dokuchi	00707700
13	9	4	62	52	10	2,156	866	1,290	Chandra Kuchi	00707800
12	2	10	59	6	53	437	207	230	Dakhin Bejera	00707900
5	1	4	10	8	2	1,355	483	872	Alengidal	00708000
172	26	146	31	17	14	2,469	1,016	1,453	Janigog (Jarigog)	00708100
20	3	17	45	45	-	908	343	565	Amaya-Pur	00708200
14	7	7	108	105	3	2,081	796	1,285	Budru Kuchi	00708300
29	1	28	41	28	13	3,735	1,412	2,323	Niz-Bahjani	00708400
63	4	59	22	12	10	1,229	470	759	Khudra Sonkara	00708500
-	-	-	3	3	-	1,076	404	672	Pachimkhatar Kalakuchi	00708600
-	-	-	-	-	-	152	55	97	Cherabari	00708700
16	1	15	3	2	1	707	262	445	Jaha	00708800
42	1	41	13	9	4	1,582	641	941	Charia	00708900
2	-	2	30	29	1	2,166	845	1,321	Madhapur	00709000
18	10	8	104	93	11	1,611	628	983	Pub-Kalakuchi	00709100
8	1	7	7	3	4	80	46	34	Makal Daba	00709200
13	-	13	19	18	1	1,749	658	1,091	Deharkalakuchi	00709300
-	-	-	9	8	1	1,301	548	753	Kumarikata	00709400



---

---

## **Primary Census Abstract of Tamulpur CD Block**

---

---

VILLAGE PRIMARY  
C D Block -

Location code number	Name of Village	Area of Village in hectares	Number of households	Total population (including institutional and houseless population)			Population in the age-group 0-6		
				Persons	Males	Females	Persons	Males	Females
1	2	3	4	5	6	7	8	9	10
<b>0011</b>	<b>Tamulpur (Total)</b>	<b>31,872.0</b>	<b>22,656</b>	<b>126,326</b>	<b>65,240</b>	<b>61,086</b>	<b>20,820</b>	<b>10,547</b>	<b>10,273</b>
<b>0011</b>	<b>Tamulpur (Rural)</b>	<b>31,872.0</b>	<b>22,656</b>	<b>126,326</b>	<b>65,240</b>	<b>61,086</b>	<b>20,820</b>	<b>10,547</b>	<b>10,273</b>
<b>0011</b>	<b>Tamulpur (Urban)</b>	-	-	-	-	-	-	-	-
	<b>Tamulpur (Rural)</b>								
00717300	No 1 Paharpur	291 0	357	1,783	891	892	329	144	185
00717400	Sukanjuli	166 0	165	818	416	402	168	87	81
00717500	N C Daranga	48 0	599	3,199	1,649	1,550	615	298	317
00717600	Bogajuli	135 0	1,194	6,365	3,188	3,177	1,267	623	644
00717700	Darangamela	45 0	184	939	521	418	152	65	87
00717800	Sashipur	159 0	255	1,320	690	630	215	113	102
00717900	Harotola	354 0	363	1,853	927	926	371	196	175
00718000	Patkijuli	103 0	150	823	438	385	156	92	64
00718100	Kalajar	311 0	195	1,148	571	577	214	96	118
00718200	Hatiduba	198 0	101	538	286	252	99	57	42
00718300	N C Angarkata	1,837 0	2,374	12,792	6,609	6,183	2,473	1,281	1,192
00718400	Bhalukjar	163 0	94	505	254	251	91	41	50
00718500	Barı Angarkata	89 0	58	286	161	125	63	33	30
00718600	Belkhuti	220 0	125	697	376	321	123	62	61
00718700	Balahati	342 0	85	494	246	248	107	52	55
00718800	Chechapani	229 0	143	874	447	427	148	75	73
00718900	Karkhela	310 0	166	912	490	422	125	65	60
00719000	Khorrani	256 0	151	812	419	393	106	51	55
00719100	Kumarpara	158 0	145	845	429	416	180	89	91
00719200	Kuhıpar	275 0	62	336	176	160	50	28	22
00719300	No 1 Darangapar	72 0	51	283	131	152	54	22	32
00719400	Motangapar	194 0	61	350	176	174	60	32	28
00719500	Doha Angarkata	160 0	102	543	272	271	113	52	61
00719600	Bahbarı	318 0	751	4,188	2,188	2,000	608	317	291
00719700	Daimabarı	294 0	90	526	266	260	90	45	45
00719800	Lotıbarı	139 0	106	480	246	234	70	36	34
00719900	Batıamarı No 1	231 0	171	935	499	436	164	92	72
00720000	Kumarıkata	261 0	289	1,552	818	734	206	103	103
00720100	Ambarı Saruvera	184 0	134	1,021	518	503	133	69	64
00720200	Sarıvera	131 0	61	386	188	198	93	37	56
00720300	Roumarı	176 0	104	647	331	316	82	40	42
00720400	Kadonga	139 0	78	438	212	226	90	41	49
00720500	Barvera	287 0	180	916	466	450	148	77	71
00720600	No 2 Darangapar	2,540 0	205	1,013	531	482	178	96	82
00720700	Garoghutu	1,320 0	168	858	424	434	160	81	79
00720800	Bherakhat	299 0	151	825	406	419	141	72	69
00720900	Hajaragaon (Hajıra)	296 0	240	1,292	619	673	192	87	105
00721000	Bhangbarı	229 0	33	175	83	92	31	13	18
00721100	Pakrıbarı	262 0	119	659	336	323	98	51	47
00721200	Ekrajuli	192 0	112	570	308	262	63	38	25
00721300	Charıbhella	254 0	104	596	317	279	93	46	47
00721400	Natunhowlı	593 0	328	1,866	953	913	261	130	131
00721500	Fourabarı	190 0	174	954	498	456	134	68	66
00721600	No 1 Jamguri	141 0	96	570	280	290	99	45	54
00721700	No 2 Jamguri	224 0	130	764	384	380	117	50	67
00721800	Rangapanı	246 0	118	657	357	300	113	63	50
00721900	Chırıshghutu	108 0	85	444	235	209	92	53	39
00722000	Sımalubarı	258 0	211	1,153	599	554	264	137	127
00722100	Uparsarıa	127 0	84	402	219	183	62	33	29
00722200	Charanjungal	710 0	71	360	178	182	80	38	42
00722300	Kandulımarı	212 0	201	1,056	542	514	202	104	98
00722400	Barkajuli	209 0	190	1,132	597	535	211	114	97

PRIMARY CENSUS ABSTRACT

CENSUS ABSTRACT

Tamulpur

Scheduled Castes population			Scheduled Tribes population			Literates			Name of Village
Persons	Males	Females	Persons	Males	Females	Persons	Males	Females	
11	12	13	14	15	16	17	18	19	
6,961	3,625	3,336	46,290	23,279	23,011	56,928	35,617	21,311	Tamulpur (Total)
6,961	3,625	3,336	46,290	23,279	23,011	56,928	35,617	21,311	Tamulpur (Rural)
-	-	-	-	-	-	-	-	-	Tamulpur (Urban)
									Tamulpur (Rural)
10	5	5	453	228	225	436	302	134	No.1.Paharpur
-	-	-	16	7	9	208	136	72	Sukanjuli
55	30	25	135	72	63	1,007	649	358	N.C.Daranga
-	-	-	5,236	2,609	2,627	1,906	1,215	691	Bogajuli
43	24	19	26	13	13	568	362	206	Darangamela
47	20	27	66	38	28	690	424	266	Sashipur
77	44	33	763	372	391	693	400	293	Harotola
-	-	-	479	244	235	13	6	7	Patkijuli
-	-	-	622	300	322	370	224	146	Kalajar
63	34	29	370	191	179	150	106	44	Hatiduba
3,183	1,652	1,531	900	450	450	3,639	2,485	1,154	N.C.Angarkata
72	39	33	-	-	-	247	151	96	Bhalukjar
-	-	-	-	-	-	83	68	15	Bari Angarkata
-	-	-	299	160	139	263	179	84	Belkhuti
-	-	-	42	22	20	74	50	24	Balahati
9	5	4	496	248	248	313	201	112	Chechapani
-	-	-	219	106	113	303	202	101	Karkhela
5	-	5	87	45	42	331	229	102	Khoirani
-	-	-	624	312	312	292	194	98	Kumarpara
-	-	-	284	149	135	183	125	58	Kuhipar
-	-	-	9	4	5	63	47	16	No.1.Darangapar
-	-	-	291	146	145	105	66	39	Motangapar
-	-	-	326	157	169	172	110	62	Doha Angarkata
54	26	28	172	72	100	2,349	1,343	1,006	Bahbari
4	3	1	26	9	17	162	113	49	Daimabari
-	-	-	321	166	155	248	162	86	Lotibari
134	66	68	184	93	91	411	259	152	Batiamari No.1
-	-	-	204	101	103	957	542	415	Kumarikata
-	-	-	764	387	377	507	304	203	Ambari Saruvera
-	-	-	39	20	19	83	56	27	Saruvera
-	-	-	450	231	219	310	186	124	Roumari
-	-	-	403	196	207	95	55	40	Kadonga
-	-	-	787	403	384	397	238	159	Barvera
5	3	2	-	-	-	443	310	133	No.2.Darangapar
378	194	184	52	23	29	393	241	152	Garoghutu
11	5	6	549	270	279	389	233	156	Bherakhat
26	14	12	532	254	278	591	339	252	Hajaragaon (Hajira)
-	-	-	153	74	79	68	41	27	Bhangbari
-	-	-	461	236	225	153	107	46	Pakribari
-	-	-	-	-	-	167	104	63	Ekrajuli
12	7	5	166	83	83	200	131	69	Charibhella
-	-	-	1,091	548	543	991	623	368	Natunhowli
-	-	-	836	436	400	492	310	182	Fourabari
-	-	-	125	69	56	189	137	52	No.1.Jamguri
-	-	-	612	310	302	418	269	149	No.2.Jamguri
175	101	74	18	9	9	206	141	65	Rangapani
-	-	-	-	-	-	200	127	73	Chirishghutu
-	-	-	4	2	2	294	219	75	Simalubari
-	-	-	362	196	166	182	128	54	Uparsaria
-	-	-	211	98	113	87	58	29	Charanjungal
15	9	6	613	334	279	476	303	173	Kandulimara
-	-	-	21	12	9	426	261	165	Barkajuli

VILLAGE PRIMARY  
C D Block -

Location code number	Name of Village	Illiterates			Total workers			Main workers		
		Persons	Males	Females	Persons	Males	Females	Persons	Males	Females
1	2	20	21	22	23	24	25	26	27	28
<b>0011</b>	<b>Tamulpur (Total)</b>	<b>69,398</b>	<b>29,623</b>	<b>39,775</b>	<b>47,385</b>	<b>33,285</b>	<b>14,100</b>	<b>32,545</b>	<b>27,562</b>	<b>4,983</b>
<b>0011</b>	<b>Tamulpur (Rural)</b>	<b>69,398</b>	<b>29,623</b>	<b>39,775</b>	<b>47,385</b>	<b>33,285</b>	<b>14,100</b>	<b>32,545</b>	<b>27,562</b>	<b>4,983</b>
<b>0011</b>	<b>Tamulpur (Urban)</b>	-	-	-	-	-	-	-	-	-
	<b>Tamulpur (Rural)</b>									
00717300	No 1 Paharpur	1,347	589	758	861	518	343	527	383	144
00717400	Sukanjuli	610	280	330	429	231	198	234	211	23
00717500	N C Daranga	2,192	1,000	1,192	1,161	805	356	1,092	772	320
00717600	Bogajuli	4,459	1,973	2,486	2,766	1,672	1,094	1,291	911	380
00717700	Darangamela	371	159	212	386	308	78	294	273	21
00717800	Sashipur	630	266	364	407	342	65	385	326	59
00717900	Harotola	1,160	527	633	593	423	170	374	318	56
00718000	Patkijuli	810	432	378	375	213	162	370	210	160
00718100	Kalajar	778	347	431	336	268	68	303	244	59
00718200	Hatiduba	388	180	208	364	193	171	130	120	10
00718300	N C Angarkata	9,153	4,124	5,029	4,992	3,469	1,523	3,637	3,038	599
00718400	Bhalukjar	258	103	155	188	129	59	154	125	29
00718500	Bari Angarkata	203	93	110	140	77	63	132	75	57
00718600	Belkhuti	434	197	237	368	199	169	284	175	109
00718700	Balahati	420	196	224	122	116	6	121	115	6
00718800	Chechapani	561	246	315	501	275	226	103	86	17
00718900	Karkhela	609	288	321	357	220	137	278	212	66
00719000	Khoirani	481	190	291	389	251	138	256	148	108
00719100	Kumarpara	553	235	318	364	209	155	215	184	31
00719200	Kuhipar	153	51	102	215	110	105	80	61	19
00719300	No 1 Darangapar	220	84	136	184	94	90	3	2	1
00719400	Motangapar	245	110	135	196	97	99	143	90	53
00719500	Doha Angarkata	371	162	209	267	144	123	194	132	62
00719600	Bahbari	1,839	845	994	1,373	1,005	368	980	803	177
00719700	Daimabari	364	153	211	127	107	20	105	98	7
00719800	Lotibari	232	84	148	144	116	28	102	95	7
00719900	Batiamar No 1	524	240	284	327	231	96	166	145	21
00720000	Kumarikata	595	276	319	452	402	50	299	278	21
00720100	Ambari Saruvera	514	214	300	440	236	204	234	167	67
00720200	Saruvera	303	132	171	95	93	2	72	72	-
00720300	Roumari	337	145	192	14	11	3	14	11	3
00720400	Kadonga	343	157	186	259	130	129	187	100	87
00720500	Barvera	519	228	291	441	221	220	188	177	11
00720600	No 2 Darangapar	570	221	349	328	267	61	287	247	40
00720700	Garoghutu	465	183	282	259	227	32	222	210	12
00720800	Bherakhat	436	173	263	294	184	110	119	98	21
00720900	Hajaragaon (Hajra)	701	280	421	690	346	344	447	281	166
00721000	Bhangbari	107	42	65	72	42	30	41	38	3
00721100	Pakribari	506	229	277	256	141	115	237	140	97
00721200	Ekrajuli	403	204	199	292	162	130	254	141	113
00721300	Charibhefla	396	186	210	184	167	17	160	149	11
00721400	Natunhowli	875	330	545	792	515	277	461	431	30
00721500	Fourabari	462	188	274	411	236	175	224	209	15
00721600	No 1 Jamguri	381	143	238	363	185	178	173	103	70
00721700	No 2 Jamguri	346	115	231	359	197	162	139	93	46
00721800	Rangapani	451	216	235	410	214	196	135	120	15
00721900	Chirishghutu	244	108	136	108	103	5	99	94	5
00722000	Sumalubari	859	380	479	374	295	79	282	256	26
00722100	Uparsaria	220	91	129	131	124	7	108	102	6
00722200	Charanjungal	273	120	153	194	97	97	115	70	45
00722300	Kandulimara	580	239	341	310	274	36	293	260	33
00722400	Barkajuli	706	336	370	432	306	126	265	241	24



PRIMARY CENSUS ABSTRACT

**CENSUS ABSTRACT**  
**Tamulpur**

Industrial category of main workers													Name of Village 2
Cultivators			Agricultural labourers			Household industry workers			Other workers				
Persons	Males	Females	Persons	Males	Females	Persons	Males	Females	Persons	Males	Females		
29	30	31	32	33	34	35	36	37	38	39	40		
15,536	13,613	1,923	3,118	2,576	542	1,322	763	559	12,569	10,610	1,959	Tamulpur (Total)	
15,536	13,613	1,923	3,118	2,576	542	1,322	763	559	12,569	10,610	1,959	Tamulpur (Rural)	
-	-	-	-	-	-	-	-	-	-	-	-	Tamulpur (Urban)	
-	-	-	-	-	-	-	-	-	-	-	-	Tamulpur (Rural)	
439	314	125	30	21	9	5	4	1	53	44	9	No 1 Paharpur	
93	87	6	16	15	1	4	3	1	121	106	15	Sukanjuli	
102	62	40	2	1	1	479	249	230	509	460	49	N C Daranga	
1,079	821	258	16	8	8	8	2	6	188	80	108	Bogajuli	
-	-	-	-	-	-	-	-	-	294	273	21	Darangamela	
94	81	13	-	-	-	50	42	8	241	203	38	Sashpur	
98	97	1	22	21	1	8	7	1	246	193	53	Harotola	
200	193	7	4	2	2	4	1	3	162	14	148	Patkijuli	
127	126	1	3	2	1	2	2	-	171	114	57	Kalajar	
96	91	5	24	20	4	2	2	-	8	7	1	Hatiduba	
1,524	1,427	97	444	332	112	153	140	13	1,516	1,139	377	N C Angarkata	
11	10	1	-	-	-	23	17	6	120	98	22	Bhalukjar	
90	49	41	2	2	-	-	-	-	40	24	16	Bari Angarkata	
230	139	91	26	15	11	2	1	1	26	20	6	Belkhuti	
54	53	1	20	20	-	1	1	-	46	41	5	Balahati	
58	49	9	11	8	3	3	1	2	31	28	3	Chechapani	
152	112	40	2	2	-	1	1	-	123	97	26	Karkhela	
134	80	54	15	8	7	19	9	10	88	51	37	Khoirani	
153	132	21	46	39	7	7	5	2	9	8	1	Kumarpara	
42	36	6	4	2	2	1	1	-	33	22	11	Kuhipar	
-	-	-	-	-	-	-	-	-	3	2	1	No 1 Darangapar	
105	66	39	25	15	10	-	-	-	13	9	4	Motangapar	
141	95	46	35	23	12	3	2	1	15	12	3	Doha Angarkata	
217	193	24	30	26	4	64	34	30	669	550	119	Bahbari	
101	94	7	1	1	-	1	1	-	2	2	-	Daimabari	
90	85	5	-	-	-	-	-	-	12	10	2	Lotbari	
100	86	14	7	5	2	-	-	-	59	54	5	Batamari No 1	
80	79	1	23	22	1	12	9	3	184	168	16	Kumarikata	
97	80	17	5	3	2	-	-	-	132	84	48	Ambari Saruvera	
72	72	-	-	-	-	-	-	-	-	-	-	Saruvera	
2	1	1	-	-	-	-	-	-	12	10	2	Roumari	
178	92	86	6	5	1	-	-	-	3	3	-	Kadonga	
144	141	3	9	6	3	-	-	-	35	30	5	Barvera	
160	136	24	85	74	11	4	3	1	38	34	4	No 2 Darangapar	
116	114	2	32	30	2	9	9	-	65	57	8	Garoghutu	
42	39	3	8	5	3	17	11	6	52	43	9	Bherakhat	
245	161	84	130	66	64	11	7	4	61	47	14	Hajaragaon (Hajira)	
36	34	2	4	4	-	-	-	-	1	-	1	Bhangbari	
227	131	96	4	4	-	2	2	-	4	3	1	Pakribari	
237	136	101	13	4	9	4	1	3	-	-	-	Ekrajuli	
118	116	2	30	29	1	-	-	-	12	4	8	Charibhella	
254	241	13	87	85	2	11	2	9	109	103	6	Natunhowli	
182	173	9	2	2	-	-	-	-	40	34	6	Fourabari	
165	99	66	4	2	2	4	2	2	-	-	-	No 1 Jamguri	
81	75	6	42	5	37	2	-	2	14	13	1	No 2 Jamguri	
88	83	5	25	21	4	-	-	-	22	16	6	Rangapani	
56	56	-	14	14	-	4	3	1	25	21	4	Chirishghutu	
267	245	22	8	7	1	2	1	1	5	3	2	Simalubari	
69	65	4	17	16	1	2	2	-	20	19	1	Uparsaria	
65	56	9	10	3	7	17	1	16	23	10	13	Charanjungal	
168	154	14	91	82	9	-	-	-	34	24	10	Kandulimara	
193	180	13	26	20	6	5	3	2	41	38	3	Barkajuli	

VILLAGE PRIMARY  
C D Block -

Location codc number		Industrial category								
		Marginal workers			Cultivators			Agricultural labourers		
		Persons	Males	Females	Persons	Males	Females	Persons	Males	Females
1	2	41	42	43	44	45	46	47	48	49
0011	Tamulpur (Total)	14,840	5,723	9,117	5,977	2,189	3,788	5,293	2,044	3,249
0011	Tamulpur (Rural)	14,840	5,723	9,117	5,977	2,189	3,788	5,293	2,044	3,249
0011	Tamulpur (Urban)	-	-	-	-	-	-	-	-	-
00717300	No 1 Paharpur	334	135	199	93	32	61	181	92	89
00717400	Sukanjuli	195	20	175	84	9	75	13	1	12
00717500	N C Daranga	69	33	36	5	2	3	-	-	-
00717600	Bogajuli	1,475	761	714	1,120	651	469	237	37	200
00717700	Darangamela	92	35	57	-	-	-	-	-	-
00717800	Sashipur	22	16	6	4	4	-	1	1	-
00717900	Harotola	219	105	114	16	8	8	85	67	18
00718000	Patkijuli	5	3	2	-	-	-	-	-	-
00718100	Kalajar	33	24	9	2	2	-	-	-	-
00718200	Hatiduba	234	73	161	5	1	4	187	54	133
00718300	N C Angarkata	1,355	431	924	545	143	402	404	121	283
00718400	Bhalukjar	34	4	30	1	1	-	18	-	18
00718500	Bari Angarkata	8	2	6	1	1	-	2	-	2
00718600	Belkhuti	84	24	60	53	13	40	27	10	17
00718700	Balahati	1	1	-	-	-	-	1	1	-
00718800	Chechapani	398	189	209	368	170	198	24	13	11
00718900	Karkhela	79	8	71	67	5	62	3	-	3
00719000	Khourani	133	103	30	77	58	19	12	11	1
00719100	Kumarpara	149	25	124	28	8	20	91	14	77
00719200	Kuhpar	135	49	86	26	17	9	13	2	11
00719300	No 1 Darangapar	181	92	89	174	88	86	7	4	3
00719400	Motangapar	53	7	46	43	6	37	10	1	9
00719500	Doha Angarkata	73	12	61	29	4	25	44	8	36
00719600	Bahbari	393	202	191	34	16	18	118	70	48
00719700	Daimabari	22	9	13	-	-	-	16	8	8
00719800	Lotibari	42	21	21	-	-	-	39	19	20
00719900	Batiabari No 1	161	86	75	90	50	40	66	34	32
00720000	Kumarikata	153	124	29	20	16	4	82	64	18
00720100	Ambari Saruvera	206	69	137	137	34	103	68	35	33
00720200	Saruvera	23	21	2	4	4	-	19	17	2
00720300	Roumari	-	-	-	-	-	-	-	-	-
00720400	Kadonga	72	30	42	5	1	4	66	28	38
00720500	Barvera	253	44	209	168	8	160	85	36	49
00720600	No 2 Darangapar	41	20	21	15	8	7	26	12	14
00720700	Garoghutu	37	17	20	17	7	10	19	9	10
00720800	Bherakhat	175	86	89	149	71	78	22	12	10
00720900	Hajaragaon (Hajira)	243	65	178	91	9	82	135	47	88
00721000	Bhangbari	31	4	27	9	1	8	22	3	19
00721100	Pakribari	19	1	18	18	1	17	1	-	1
00721200	Ekrajuli	38	21	17	9	4	5	28	16	12
00721300	Charibhella	24	18	6	7	4	3	5	5	-
00721400	Natunhowli	331	84	247	23	20	3	78	45	33
00721500	Fourabari	187	27	160	155	8	147	26	15	11
00721600	No 1 Jamguri	190	82	108	177	78	99	12	4	8
00721700	No 2 Jamguri	220	104	116	6	3	3	212	100	112
00721800	Rangapani	275	94	181	241	83	158	24	6	18
00721900	Chirishghutu	9	9	-	-	-	-	9	9	-
00722000	Simalubari	92	39	53	51	16	35	39	21	18
00722100	Uparsaria	23	22	1	2	2	-	21	20	1
00722200	Charanjungal	79	27	52	14	8	6	21	4	17
00722300	Kandulimara	17	14	3	3	3	-	13	10	3
00722400	Barkajuli	167	65	102	104	41	63	55	23	32

PRIMARY CENSUS ABSTRACT

**CENSUS ABSTRACT**  
**Tamulpur**

of marginal workers

Household industry workers			Other workers			Non-workers			Name of Village	Location code number
Persons	Males	Females	Persons	Males	Females	Persons	Males	Females	2	1
50	51	52	53	54	55	56	57	58		
899	143	756	2,671	1,347	1,324	78,941	31,955	46,986	<b>Tamulpur (Total)</b>	<b>0011</b>
899	143	756	2,671	1,347	1,324	78,941	31,955	46,986	<b>Tamulpur (Rural)</b>	<b>0011</b>
-	-	-	-	-	-	-	-	-	<b>Tamulpur (Urban)</b>	<b>0011</b>
-	-	-	-	-	-	-	-	-	<b>Tamulpur (Rural)</b>	
7	1	6	53	10	43	922	373	549	No.1.Paharpur	00717300
1	-	1	97	10	87	389	185	204	Sukanjuli	00717400
3	-	3	61	31	30	2,038	844	1,194	N.C.Daranga	00717500
27	10	17	91	63	28	3,599	1,516	2,083	Bogajuli	00717600
-	-	-	92	35	57	553	213	340	Darangamcla	00717700
8	4	4	9	7	2	913	348	565	Sashipur	00717800
29	4	25	89	26	63	1,260	504	756	Harotola	00717900
-	-	-	5	3	2	448	225	223	Patkijuli	00718000
-	-	-	31	22	9	812	303	509	Kalajar	00718100
23	7	16	19	11	8	174	93	81	Hatiduba	00718200
85	33	52	321	134	187	7,800	3,140	4,660	N.C.Angarkata	00718300
5	-	5	10	3	7	317	125	192	Bhalukjar	00718400
-	-	-	5	1	4	146	84	62	Bari Angarkata	00718500
1	-	1	3	1	2	329	177	152	Belkhuti	00718600
-	-	-	-	-	-	372	130	242	Balahati	00718700
-	-	-	6	6	-	373	172	201	Chechapani	00718800
1	-	1	8	3	5	555	270	285	Karkhela	00718900
-	-	-	44	34	10	423	168	255	Khoirani	00719000
23	2	21	7	1	6	481	220	261	Kumarpara	00719100
2	1	1	94	29	65	121	66	55	Kuhipar	00719200
-	-	-	-	-	-	99	37	62	No.1.Darangapar	00719300
-	-	-	-	-	-	154	79	75	Motangapar	00719400
-	-	-	-	-	-	276	128	148	Doha Angarkata	00719500
14	7	7	227	109	118	2,815	1,183	1,632	Bahbari	00719600
1	-	1	5	1	4	399	159	240	Daimabari	00719700
-	-	-	3	2	1	336	130	206	Lotibari	00719800
-	-	-	5	2	3	608	268	340	Batiamari No.1	00719900
12	10	2	39	34	5	1,100	416	684	Kumarikata	00720000
1	-	1	-	-	-	581	282	299	Ambari Saruvera	00720100
-	-	-	-	-	-	291	95	196	Saruvera	00720200
-	-	-	-	-	-	633	320	313	Roumari	00720300
-	-	-	1	1	-	179	82	97	Kadonga	00720400
-	-	-	-	-	-	475	245	230	Barvera	00720500
-	-	-	-	-	-	685	264	421	No.2.Darangapar	00720600
-	-	-	1	1	-	599	197	402	Garoghutu	00720700
-	-	-	4	3	1	531	222	309	Bherakhat	00720800
4	1	3	13	8	5	602	273	329	Hajaragaon (Hajira)	00720900
-	-	-	-	-	-	103	41	62	Bhangbari	00721000
-	-	-	-	-	-	403	195	208	Pakribari	00721100
-	-	-	1	1	-	278	146	132	Ekrajuli	00721200
2	1	1	10	8	2	412	150	262	Charibhella	00721300
202	1	201	28	18	10	1,074	438	636	Natunhowli	00721400
-	-	-	6	4	2	543	262	281	Fourabari	00721500
1	-	1	-	-	-	207	95	112	No.1.Jamguri	00721600
1	-	1	1	1	-	405	187	218	No.2.Jamguri	00721700
2	-	2	8	5	3	247	143	104	Rangapani	00721800
-	-	-	-	-	-	336	132	204	Chirishghutu	00721900
1	1	-	1	1	-	779	304	475	Simalubari	00722000
-	-	-	-	-	-	271	95	176	Uparsaria	00722100
3	-	3	41	15	26	166	81	85	Charanjungal	00722200
-	-	-	1	1	-	746	268	478	Kandulimara	00722300
8	1	7	-	-	-	700	291	409	Barkajuli	00722400

VILLAGE PRIMARY  
C D Block -

Location code number	Name of Village	Area of Village in hectares	Number of households	Total population (including institutional and houseless population)			Population in the age-group 0-6		
				Persons	Males	Females	Persons	Males	Females
1	2	3	4	5	6	7	8	9	10
00722500	Kaliakur	91 0	42	271	144	127	66	32	34
00722600	No 1 Ulubari	231 0	99	614	319	295	98	55	43
00722700	No 2 Ulubari	159 0	157	1,015	510	505	155	78	77
00722800	No 1 Banguri	284 0	105	611	311	300	96	47	49
00722900	Nowakhat	227 0	190	1,031	525	506	178	93	85
00723000	Dongpar	267 0	224	1,298	633	665	206	105	101
00723100	Ramechubari	189 0	147	841	442	399	128	63	65
00723200	Geruapar	191 0	127	597	287	310	113	58	55
00723300	Pub-Howli No 1	194 0	141	786	380	406	140	69	71
00723400	No 2 Banguri	149 0	68	422	219	203	61	28	33
00723500	Dolongpar	200 0	222	2,519	2,000	519	159	83	76
00723600	Sapkata	261 0	158	863	428	435	166	91	75
00723700	Negurkata	184 0	49	275	141	134	57	28	29
00723800	Padmapara (Pur)	260 0	229	1,301	650	651	239	113	126
00723900	Polokata	216 0	159	887	439	448	181	96	85
00724000	Kotahbari	290 0	210	1,202	601	601	175	87	88
00724100	Dumuria	190 0	164	992	512	480	171	91	80
00724200	Dighelipar	279 0	198	1,161	612	549	142	73	69
00724300	No 2 Pubhawly	161 0	38	213	114	99	34	12	22
00724400	Barangabari	206 0	204	1,064	534	530	143	73	70
00724500	Kachubari	295 0	283	1,618	830	788	200	92	108
00724600	Barbilbari	290 0	199	1,130	586	544	169	95	74
00724700	Dakhinsuburi	132 0	72	440	226	214	49	28	21
00724800	Sauraguri	231 0	242	1,309	683	626	157	83	74
00724900	Tamulpur	84 0	72	368	171	197	50	21	29
00725000	Dimilapar	240 0	283	1,456	734	722	190	97	93
00725100	Salmara	207 0	196	1,112	564	548	175	80	95
00725200	Goalbil	160 0	152	865	443	422	146	69	77
00725300	Namcharia	75 0	38	263	140	123	37	18	19
00725400	Madarbari	669 0	364	2,089	1,053	1,036	377	183	194
00725500	Majdia	208 0	240	1,326	695	631	204	108	96
00725600	Bilpar	274 0	181	1,039	521	518	142	69	73
00725700	Bhakatpara	210 0	297	1,518	776	742	189	103	86
00725800	Sarangbari (Charangbari,	195 0	215	1,044	492	552	133	61	72
00725900	Barogaon	311 0	472	2,444	1,210	1,234	345	178	167
00726000	Ghogmari	194 0	137	806	388	418	131	60	71
00726100	Kalbari	428 0	372	2,108	1,062	1,046	290	145	145
00726200	Saru Belbari	280 0	62	362	192	170	42	20	22
00726300	Gerua	306 0	337	1,867	949	918	293	160	133
00726400	Barkhopa	195 0	268	1,507	776	731	236	126	110
00726500	Punia	2,270 0	154	838	443	395	76	45	31
00726600	Kalakuchi	467 0	412	2,235	1,145	1,090	270	151	119
00726700	Kahbari	213 0	175	858	448	410	123	63	60
00726800	Balabari	202 0	183	955	494	461	146	75	71
00726900	Hahkata	217 0	176	948	488	460	166	85	81
00727000	Amayapur	110 0	143	783	383	400	111	52	59
00727100	Guwakuchi	193 0	157	976	511	465	205	111	94
00727200	Teteliguri	356 0	331	1,886	943	943	275	143	132
00727300	Ghogapar	237 0	169	1,025	533	492	151	81	70
00727400	Chokamari	136 0	113	612	310	302	82	41	41
00727500	Jargaon	336 0	295	1,627	817	810	201	99	102
00727600	Batiamani	134 0	102	559	282	277	67	31	36
00727700	Sapatal (Chapatal)	378 0	281	1,840	955	885	422	206	216
00727800	Barbila	256 0	280	1,813	931	882	419	220	199
00727900	Barkhata	205 0	142	845	448	397	123	67	56
00728000	Baraliapar	264 0	166	942	456	486	166	76	90

PRIMARY CENSUS ABSTRACT

CENSUS ABSTRACT  
 Tamulpur

Scheduled Castes population			Scheduled Tribes population			Literates			Name of Village
Persons	Males	Females	Persons	Males	Females	Persons	Males	Females	
11	12	13	14	15	16	17	18	19	2
-	-	-	-	-	-	85	61	24	Kaliakur
10	6	4	297	150	147	290	193	97	No.1.Ulubari
11	5	6	238	123	115	676	391	285	No.2.Ulubari
-	-	-	270	137	133	320	192	128	No.1.Banguri
625	333	292	218	99	119	375	235	140	Nowakhat
8	4	4	788	384	404	692	401	291	Dongpar
7	3	4	532	289	243	479	303	176	Ramechubari
173	84	89	381	184	197	229	136	93	Geruapar
-	-	-	719	341	378	374	220	154	Pub-Howli No.1
-	-	-	349	184	165	215	133	82	No.2.Banguri
-	-	-	382	196	186	2,127	1,843	284	Dolongpar
-	-	-	433	225	208	326	207	119	Sapkata
-	-	-	11	6	5	56	35	21	Negurkata
-	-	-	878	449	429	524	316	208	Padmapara (Pur)
9	3	6	617	301	316	350	207	143	Polokata
-	-	-	1,150	575	575	674	405	269	Kotahbari
-	-	-	553	274	279	370	230	140	Dumuria
-	-	-	809	414	395	603	374	229	Dighelipar
-	-	-	55	37	18	112	71	41	No.2.Pubhawly
40	23	17	748	377	371	629	384	245	Barangabari
161	85	76	965	505	460	1,037	616	421	Kachubari
-	-	-	505	253	252	695	404	291	Barbilbari
-	-	-	184	94	90	262	156	106	Dakhinsuburi
113	56	57	531	273	258	743	453	290	Sauraguri
-	-	-	111	46	65	239	135	104	Tamulpur
13	8	5	284	141	143	806	451	355	Dimilapar
-	-	-	140	65	75	556	343	213	Salmara
-	-	-	200	102	98	486	306	180	Goalbil
-	-	-	263	140	123	100	64	36	Namcharia
-	-	-	1,583	799	784	877	568	309	Madarbari
60	37	23	679	361	318	679	421	258	Majdia
-	-	-	354	179	175	571	346	225	Bilpar
-	-	-	407	205	202	1,013	586	427	Bhakatpara
21	12	9	182	87	95	750	384	366	Sarangbari (Charangbari)
95	43	52	871	425	446	1,582	862	720	Baregaon
-	-	-	653	309	344	422	249	173	Ghogmari
-	-	-	1,456	736	720	1,210	734	476	Kalbari
-	-	-	362	192	170	201	131	70	Saru Belbari
76	41	35	496	242	254	992	601	391	Gerua
-	-	-	322	161	161	946	560	386	Barkhopa
77	39	38	415	218	197	402	254	148	Punia
16	9	7	448	225	223	1,414	851	563	Kalakuchi
89	48	41	310	166	144	331	205	126	Kahibari
-	-	-	-	-	-	393	261	132	Balabari
-	-	-	164	80	84	500	313	187	Hahkata
200	98	102	240	123	117	468	271	197	Amayapur
-	-	-	12	4	8	181	117	64	Guwakuchi
1	-	1	869	445	424	1,207	680	527	Teteliguri
486	254	232	14	7	7	632	373	259	Ghogapar
-	-	-	382	188	194	340	205	135	Chokamari
69	30	39	640	313	327	1,090	628	462	Jargaon
-	-	-	434	209	225	375	224	151	Batiamari
-	-	-	136	67	69	431	306	125	Sapatal (Chapatal)
-	-	-	-	-	-	477	327	150	Barbila
200	109	91	498	259	239	559	341	218	Barkhata
23	14	9	853	410	443	462	283	179	Baraliapar

VILLAGE PRIMARY  
C D Block -

Location code		Illiterates			Total workers			Main workers		
number	Name of Village	Persons	Males	Females	Persons	Males	Females	Persons	Males	Females
1	2	20	21	22	23	24	25	26	27	28
00722500	Kaliakur	186	83	103	96	65	31	65	64	1
00722600	No 1 Ulubari	324	126	198	151	144	7	121	114	7
00722700	No 2 Ulubari	339	119	220	252	235	17	222	209	13
00722800	No 1 Banguri	291	119	172	150	142	8	148	141	7
00722900	Nowakhat	656	290	366	279	250	29	230	218	12
00723000	Dongpar	606	232	374	540	355	185	284	264	20
00723100	Ramechubari	362	139	223	248	209	39	146	138	8
00723200	Geruapar	368	151	217	276	172	104	198	147	51
00723300	Pub-Howl No 1	412	160	252	204	170	34	138	129	9
00723400	No 2 Banguri	207	86	121	129	111	18	123	110	13
00723500	Dolongpar	392	157	235	1,689	1,639	50	1,628	1,612	16
00723600	Sapkata	537	221	316	495	249	246	195	184	11
00723700	Negurkata	219	106	113	65	63	2	45	44	1
00723800	Padmapara (Pur)	777	334	443	515	343	172	302	286	16
00723900	Polokata	537	232	305	396	229	167	208	202	6
00724000	Kotahbari	528	196	332	545	298	247	217	189	28
00724100	Dumurta	622	282	340	400	233	167	206	185	21
00724200	Dighelipar	558	238	320	704	412	292	397	358	39
00724300	No 2 Pubhawly	101	43	58	44	41	3	42	39	3
00724400	Barangabari	435	150	285	304	266	38	304	266	38
00724500	Kachubari	581	214	367	438	376	62	429	370	59
00724600	Barbilbari	435	182	253	297	280	17	274	260	14
00724700	Dakhinsuburi	178	70	108	140	123	17	93	85	8
00724800	Sauraguri	566	230	336	596	326	270	489	289	200
00724900	Tamulpur	129	36	93	121	91	30	98	88	10
00725000	Dumilapar	650	283	367	552	396	156	390	371	19
00725100	Salmara	556	221	335	494	318	176	324	297	27
00725200	Goalbil	379	137	242	250	236	14	197	188	9
00725300	Namcharia	163	76	87	54	51	3	47	47	-
00725400	Madarbari	1,212	485	727	509	458	51	442	404	38
00725500	Majdia	647	274	373	451	349	102	287	278	9
00725600	Bilpar	468	175	293	398	280	118	252	236	16
00725700	Bhakatpara	505	190	315	475	395	80	449	391	58
00725800	Sarangbari (Charangbari)	294	108	186	315	256	59	304	247	57
00725900	Baregaon	862	348	514	721	594	127	677	574	103
00726000	Ghogmari	384	139	245	209	174	35	135	114	21
00726100	Kalbari	898	328	570	711	556	155	445	414	31
00726200	Saru Belbari	161	61	100	145	85	60	76	70	6
00726300	Gerua	875	348	527	621	436	185	314	296	18
00726400	Barkhopa	561	216	345	460	394	66	366	344	22
00726500	Punia	436	189	247	181	169	12	177	168	9
00726600	Kalakuchi	821	294	527	695	506	189	493	455	38
00726700	Kalubari	527	243	284	315	232	83	239	212	27
00726800	Balabari	562	233	329	372	278	94	247	222	25
00726900	Hahkata	448	175	273	309	233	76	233	219	14
00727000	Amayapur	315	112	203	334	196	138	179	165	14
00727100	Guwakuchi	795	394	401	255	232	23	235	221	14
00727200	Teteliguri	679	263	416	652	439	213	415	377	38
00727300	Ghogapar	393	160	233	230	204	26	154	141	13
00727400	Chokamari	272	105	167	343	175	168	120	112	8
00727500	Jargaon	537	189	348	425	364	61	381	327	54
00727600	Batiamari	184	58	126	219	150	69	113	99	14
00727700	Sapatal (Chapatal)	1,409	649	760	466	446	20	446	431	15
00727800	Barbila	1,336	604	732	785	480	305	419	376	43
00727900	Barkhata	286	107	179	172	152	20	162	143	19
00728000	Baraliapar	480	173	307	301	232	69	217	192	25

PRIMARY CENSUS ABSTRACT

**CENSUS ABSTRACT**  
**Tamulpur**

Industrial category of main workers													Name of Village 2
Cultivators			Household industry						Other workers				
			Agricultural labourers			workers							
Persons	Males	Females	Persons	Males	Females	Persons	Males	Females	Persons	Males	Females		
29	30	31	32	33	34	35	36	37	38	39	40		
64	63	1	-	-	-	-	-	-	1	1	-	Kaliakur	
62	60	2	37	37	-	1	1	-	21	16	5	No 1 Ulubari	
118	118	-	32	29	3	2	2	-	70	60	10	No 2 Ulubari	
78	76	2	27	23	4	-	-	-	43	42	1	No 1 Banguri	
145	140	5	60	60	-	-	-	-	25	18	7	Nowakhat	
190	180	10	50	45	5	4	3	1	40	36	4	Dongpar	
118	115	3	4	4	-	2	2	-	22	17	5	Ramechubari	
61	60	1	36	36	-	31	7	24	70	44	26	Geruapar	
116	110	6	4	4	-	2	1	1	16	14	2	Pub-Howli No 1	
79	69	10	41	38	3	-	-	-	3	3	-	No 2 Banguri	
126	122	4	24	22	2	3	3	-	1,475	1,465	10	Dolongpar	
145	141	4	27	23	4	2	2	-	21	18	3	Sapkata	
25	25	-	5	5	-	-	-	-	15	14	1	Negurkata	
173	170	3	19	18	1	4	2	2	106	96	10	Padmapara (Pur)	
175	173	2	25	21	4	-	-	-	8	8	-	Polokata	
152	147	5	22	12	10	3	-	3	40	30	10	Kotahbari	
113	104	9	26	18	8	-	-	-	67	63	4	Dumuria	
348	319	29	3	1	2	11	9	2	35	29	6	Dighelipar	
18	16	2	19	19	-	-	-	-	5	4	1	No 2 Pubhawly	
117	105	12	79	69	10	7	3	4	101	89	12	Barangabari	
134	121	13	126	101	25	4	4	-	165	144	21	Kachubari	
82	79	3	21	19	2	6	1	5	165	161	4	Barbilbari	
37	36	1	1	-	1	5	1	4	50	48	2	Dakhinsuburi	
196	111	85	13	9	4	74	2	72	206	167	39	Sauraguri	
48	47	1	24	20	4	2	2	-	24	19	5	Tamulpur	
84	83	1	3	3	-	2	1	1	301	284	17	Dimilapar	
131	129	2	88	83	5	7	4	3	98	81	17	Salmara	
101	98	3	15	15	-	2	1	1	79	74	5	Goalbil	
38	38	-	-	-	-	-	-	-	9	9	-	Namcharia	
301	286	15	65	65	-	2	1	1	74	52	22	Madarbari	
169	168	1	27	25	2	8	8	-	83	77	6	Majdia	
135	131	4	46	37	9	-	-	-	71	68	3	Bilpar	
131	122	9	60	47	13	4	1	3	254	221	33	Bhakatpara	
51	51	-	7	6	1	10	7	3	236	183	53	Sarangbari (Charangbari)	
72	56	16	24	20	4	12	3	9	569	495	74	Baregaon	
59	55	4	6	1	5	7	1	6	63	57	6	Ghogmari	
244	240	4	8	7	1	8	6	2	185	161	24	Kalbari	
47	46	1	16	12	4	3	3	-	10	9	1	Saru Belbari	
173	167	6	27	26	1	8	5	3	106	98	8	Gerua	
85	85	-	15	15	-	16	14	2	250	230	20	Barkhopa	
65	64	1	5	5	-	7	5	2	100	94	6	Punia	
185	179	6	84	73	11	22	13	9	202	190	12	Kalakuchi	
119	108	11	34	30	4	19	15	4	67	59	8	Kahibari	
108	107	1	32	32	-	23	15	8	84	68	16	Balabari	
104	104	-	40	38	2	10	9	1	79	68	11	Hahkata	
66	65	1	37	34	3	-	-	-	76	66	10	Amayapur	
104	100	4	45	38	7	4	3	1	82	80	2	Guwakuchi	
184	167	17	4	4	-	3	3	-	224	203	21	Teteliguri	
59	59	-	2	2	-	6	4	2	87	76	11	Ghogapar	
49	49	-	3	3	-	7	5	2	61	55	6	Chokamari	
212	183	29	1	1	-	-	-	-	168	143	25	Jargaon	
47	47	-	4	3	1	1	1	-	61	48	13	Batiamari	
262	256	6	120	117	3	9	8	1	55	50	5	Sapatal (Chapatal)	
195	172	23	82	72	10	1	1	-	141	131	10	Barbila	
44	43	1	1	1	-	-	-	-	117	99	18	Barkhata	
120	111	9	32	31	1	12	-	12	53	50	3	Baralapar	

VILLAGE PRIMARY  
C D Block -

Location code		Industrial category								
		Marginal workers			Cultivators			Agricultural labourers		
		Persons	Males	Females	Persons	Males	Females	Persons	Males	Females
number	Name of Village	41	42	43	44	45	46	47	48	49
1	2	41	42	43	44	45	46	47	48	49
00722500	Kaliakur	31	1	30	2	-	2	13	-	13
00722600	No 1 Ulubari	30	30	-	1	1	-	23	23	-
00722700	No 2 Ulubari	30	26	4	-	-	-	25	24	1
00722800	No 1 Banguri	2	1	1	-	-	-	-	-	-
00722900	Nowakhat	49	32	17	16	8	8	32	23	9
00723000	Dongpar	256	91	165	168	49	119	77	31	46
00723100	Ramechubari	102	71	31	22	17	5	71	47	24
00723200	Geruapar	78	25	53	20	12	8	9	5	4
00723300	Pub-Howli No 1	66	41	25	4	1	3	27	26	1
00723400	No 2 Banguri	6	1	5	-	-	-	5	1	4
00723500	Dolongpar	61	27	34	9	8	1	27	15	12
00723600	Sapkata	300	65	235	227	49	178	69	14	55
00723700	Negurkata	20	19	1	2	2	-	11	11	-
00723800	Padmapara (Pur)	213	57	156	119	36	83	84	17	67
00723900	Polokata	188	27	161	2	2	-	186	25	161
00724000	Kotahbari	328	109	219	5	1	4	129	56	73
00724100	Dumuria	194	48	146	89	16	73	85	27	58
00724200	Dighelipar	307	54	253	25	10	15	272	41	231
00724300	No 2 Pubhawly	2	2	-	1	1	-	1	1	-
00724400	Barangbari	-	-	-	-	-	-	-	-	-
00724500	Kachubari	9	6	3	2	-	2	1	-	1
00724600	Barbilbari	23	20	3	2	2	-	6	6	-
00724700	Dakhinsuburi	47	38	9	10	7	3	1	1	-
00724800	Sauraguri	107	37	70	4	1	3	6	3	3
00724900	Tamulpur	23	3	20	-	-	-	22	2	20
00725000	Dumilapar	162	25	137	3	1	2	108	16	92
00725100	Salmara	170	21	149	88	6	82	72	11	61
00725200	Goalbil	53	48	5	7	6	1	23	21	2
00725300	Namcharia	7	4	3	6	4	2	1	-	1
00725400	Madarbari	67	54	13	13	11	2	39	36	3
00725500	Majdia	164	71	93	10	9	1	123	45	78
00725600	Bilpar	146	44	102	3	3	-	138	37	101
00725700	Bhakatpara	26	4	22	23	3	20	3	1	2
00725800	Sarangbari (Charangbari)	11	9	2	-	-	-	3	2	1
00725900	Baregaon	44	20	24	6	4	2	18	8	10
00726000	Ghogmari	74	60	14	7	4	3	9	5	4
00726100	Kalbari	266	142	124	152	52	100	72	52	20
00726200	Saru Belbari	69	15	54	9	-	9	54	10	44
00726300	Gerua	307	140	167	6	4	2	51	40	11
00726400	Barkhopa	94	50	44	2	1	1	7	6	1
00726500	Punia	4	1	3	1	-	1	2	1	1
00726600	Kalakuchi	202	51	151	13	8	5	143	29	114
00726700	Kahibari	76	20	56	42	7	35	27	11	16
00726800	Balabari	125	56	69	38	9	29	57	30	27
00726900	Hahkata	76	14	62	40	8	32	30	2	28
00727000	Amayapur	155	31	124	119	25	94	29	3	26
00727100	Guwakuchi	20	11	9	6	2	4	10	6	4
00727200	Teteliguri	237	62	175	138	23	115	79	31	48
00727300	Ghogapar	76	63	13	-	-	-	15	10	5
00727400	Chokamari	223	63	160	6	1	5	33	27	6
00727500	Jargaon	44	37	7	11	7	4	10	9	1
00727600	Batiamari	106	51	55	53	16	37	42	27	15
00727700	Sapatal (Chapatal)	20	15	5	1	-	1	14	11	3
00727800	Barbila	366	104	262	123	18	105	183	36	147
00727900	Barkhata	10	9	1	-	-	-	-	-	-
00728000	Baraliapar	84	40	44	31	15	16	29	13	16



## PRIMARY CENSUS ABSTRACT

## CENSUS ABSTRACT

## Tamulpur

## of marginal workers

Household industry workers			Other workers			Non-workers			Name of Village	Location code number
Persons	Males	Females	Persons	Males	Females	Persons	Males	Females		
50	51	52	53	54	55	56	57	58	2	1
12	-	12	4	1	3	175	79	96	Kaliakur	00722500
-	-	-	6	6	-	463	175	288	No 1 Ulubari	00722600
1	-	1	4	2	2	763	275	488	No 2 Ulubari	00722700
-	-	-	2	1	1	461	169	292	No 1 Banguri	00722800
-	-	-	1	1	-	752	275	477	Nowakhat	00722900
1	1	-	10	10	-	758	278	480	Dongpar	00723000
4	2	2	5	5	-	593	233	360	Ramechubari	00723100
34	-	34	15	8	7	321	115	206	Geruapar	00723200
20	1	19	15	13	2	582	210	372	Pub-Howli No 1	00723300
-	-	-	1	-	1	293	108	185	No 2 Banguri	00723400
-	-	-	25	4	21	830	361	469	Dolongpar	00723500
3	1	2	1	1	-	368	179	189	Sapkata	00723600
-	-	-	7	6	1	210	78	132	Negurkata	00723700
1	-	1	9	4	5	786	307	479	Padmapara (Pur)	00723800
-	-	-	-	-	-	491	210	281	Polokata	00723900
19	3	16	175	49	126	657	303	354	Kotahbari	00724000
2	-	2	18	5	13	592	279	313	Dumuria	00724100
6	1	5	4	2	2	457	200	257	Dighelipar	00724200
-	-	-	-	-	-	169	73	96	No 2 Pubhawly	00724300
-	-	-	-	-	-	760	268	492	Barangabari	00724400
-	-	-	6	6	-	1,180	454	726	Kachubari	00724500
3	-	3	12	12	-	833	306	527	Barbilbari	00724600
12	9	3	24	21	3	300	103	197	Dakhinsuburi	00724700
48	2	46	49	31	18	713	357	356	Sauraguri	00724800
-	-	-	1	1	-	247	80	167	Tamulpur	00724900
21	1	20	30	7	23	904	338	566	Dimulapar	00725000
2	-	2	8	4	4	618	246	372	Salmara	00725100
5	5	-	18	16	2	615	207	408	Goalbil	00725200
-	-	-	-	-	-	209	89	120	Namcharia	00725300
1	1	-	14	6	8	1,580	595	985	Madarbari	00725400
5	4	1	26	13	13	875	346	529	Majdia	00725500
-	-	-	5	4	1	641	241	400	Bilpar	00725600
-	-	-	-	-	-	1,043	381	662	Bhakatpara	00725700
3	2	1	5	5	-	729	236	493	Sarangbari (Charangbari)	00725800
2	-	2	18	8	10	1,723	616	1,107	Baregaon	00725900
5	1	4	53	50	3	597	214	383	Ghogmari	00726000
2	1	1	40	37	3	1,397	506	891	Kalbari	00726100
4	3	1	2	2	-	217	107	110	Saru Belbari	00726200
-	-	-	250	96	154	1,246	513	733	Gerua	00726300
19	6	13	66	37	29	1,047	382	665	Barkhopa	00726400
1	-	1	-	-	-	657	274	383	Punja	00726500
32	6	26	14	8	6	1,540	639	901	Kalakuchi	00726600
4	-	4	3	2	1	543	216	327	Kahibari	00726700
12	3	9	18	14	4	583	216	367	Balabari	00726800
-	-	-	6	4	2	639	255	384	Hahkata	00726900
-	-	-	7	3	4	449	187	262	Amayapur	00727000
-	-	-	4	3	1	721	279	442	Guwakuchi	00727100
4	-	4	16	8	8	1,234	504	730	Teteliguri	00727200
-	-	-	61	53	8	795	329	466	Ghogapar	00727300
134	3	131	50	32	18	269	135	134	Chokamari	00727400
-	-	-	23	21	2	1,202	453	749	Jargaon	00727500
4	1	3	7	7	-	340	132	208	Battamari	00727600
1	1	-	4	3	1	1,374	509	865	Sapatal (Chapatal)	00727700
2	1	1	58	49	9	1,028	451	577	Barbila	00727800
-	-	-	10	9	1	673	296	377	Barkhata	00727900
3	-	3	21	12	9	641	224	417	Baraliapar	00728000



---

---

**Primary Census Abstract of Nagrijuli CD Block**

---

---

VILLAGE PRIMARY  
C D Block -

Location code number	Name of Village	Area of Village in hectares	Number of households	Total population (including institutional and houseless population)			Population in the age-group 0-6		
				Persons	Males	Females	Persons	Males	Females
1	2	3	4	5	6	7	8	9	10
<b>0012</b>	<b>Nagrijuilli (Total)</b>	<b>21,132.0</b>	<b>16,442</b>	<b>88,473</b>	<b>45,397</b>	<b>43,076</b>	<b>15,082</b>	<b>7,607</b>	<b>7,475</b>
<b>0012</b>	<b>Nagrijuilli (Rural)</b>	<b>21,132.0</b>	<b>16,442</b>	<b>88,473</b>	<b>45,397</b>	<b>43,076</b>	<b>15,082</b>	<b>7,607</b>	<b>7,475</b>
<b>0012</b>	<b>Nagrijuilli (Urban)</b>	-	-	-	-	-	-	-	-
	<b>Nagrijuilli (Rural)</b>								
00728100	Chandranagar	115 0	174	890	461	429	145	74	71
00728200	Paharpur No 2	100 0	74	391	207	184	63	31	32
00728300	No 1 Dongargaon	132 0	611	2,913	1,495	1,418	596	283	313
00728400	Goibari	1,150 0	814	4,185	2,140	2,045	746	353	393
00728500	No 3 Dongargaon	309 0	242	1,205	602	603	203	94	109
00728600	Mahendranagar	197 0	268	1,376	711	665	243	137	106
00728700	Bimalanagar	215 0	162	871	438	433	154	71	83
00728800	Harinchara	309 0	219	1,203	648	555	197	105	92
00728900	Bishnupur	362 0	253	1,313	674	639	200	100	100
00729000	Bihangapur	222 0	155	773	395	378	114	50	64
00729100	No 2 Kalipur	218 0	159	884	443	441	143	71	72
00729200	No 1 Kalipur	160 0	77	445	202	243	69	25	44
00729300	Jogeshpur	124 0	97	505	259	246	77	36	41
00729400	Gopinathpur	267 0	212	1,129	575	554	176	89	87
00729500	No 3 Kalipur	129 0	129	730	349	381	140	68	72
00729600	Pukhuriapar	174 0	109	593	304	289	105	58	47
00729700	Kaulipar No 2	145 0	86	394	198	196	62	32	30
00729800	Tarungaon	211 0	233	1,129	586	543	203	101	102
00729900	Narayanpur	330 0	373	2,046	1,066	980	369	198	171
00730000	No 2 Bagurikhuti	582 0	347	1,794	933	861	333	169	164
00730100	Hastinapur	234 0	219	1,205	618	587	199	102	97
00730200	No 4 Dongargaon	137 0	120	661	346	315	127	64	63
00730300	No 1 Bagurikhuti	333 0	291	1,635	840	795	282	141	141
00730400	Natunkhuti	151 0	118	645	356	289	103	59	44
00730500	Siddhinathpur	151 0	187	915	457	458	167	79	88
00730600	Chandanpur	397 0	300	1,467	756	711	236	123	113
00730700	Nabangaon	220 0	93	410	215	195	66	34	32
00730800	Mejguri	54 0	18	116	61	55	16	9	7
00730900	Khairabari	262 0	202	1,152	603	549	153	78	75
00731000	No 4 Kalipur	96 0	89	591	255	336	88	38	50
00731100	Ambari	177 0	145	791	400	391	141	74	67
00731200	Panbari	248 0	153	902	455	447	179	84	95
00731300	No 1 Kaulipar	351 0	186	846	440	406	177	95	82
00731400	No 1 Khusungjuli	155 0	50	288	156	132	44	21	23
00731500	No 2 Khusungjuli	203 0	51	291	159	132	63	34	29
00731600	Motugaon	90 0	112	665	343	322	90	42	48
00731700	Ekrabil (Ikrabil)	185 0	155	809	417	392	136	66	70
00731800	Joypur	209 0	237	1,175	607	568	219	108	111
00731900	Arangajuli	194 0	96	536	273	263	95	53	42
00732000	No 2 Dongargaon	1,068 0	1,402	7,110	3,591	3,519	1,301	659	642
00732100	Kumbhjar	274 0	291	1,527	822	705	269	153	116
00732200	Goneshpur	233 0	58	395	205	190	59	28	31
00732300	Singramari	254 0	159	800	414	386	147	81	66
00732400	Batabari	106 0	64	357	173	184	66	36	30
00732500	Laupara (Laupaka)	324 0	189	1,030	542	488	150	81	69
00732600	Sahpur	427 0	245	1,373	693	680	196	81	115
00732700	Bhawraguri (Bhwruguri)	148 0	310	1,480	800	680	208	109	99
00732800	Baldipar (Baltipar)	202 0	104	583	304	279	111	55	56
00732900	Khatorbari	274 0	181	997	501	496	149	80	69
00733000	No 2 Piplani (Pipleni)	178 0	145	811	412	399	184	95	89
00733100	Kalcheni	314 0	217	1,168	601	567	200	107	93
00733200	Bhalukmari	179 0	73	427	214	213	81	42	39

PRIMARY CENSUS ABSTRACT

CENSUS ABSTRACT

Nagrijuilli

Scheduled Castes population			Scheduled Tribes population			Literates			Name of Village
Persons	Males	Females	Persons	Males	Females	Persons	Males	Females	
11	12	13	14	15	16	17	18	19	2
18,857	9,691	9,166	19,635	9,965	9,670	37,064	23,492	13,572	<b>Nagrijuilli (Total)</b>
18,857	9,691	9,166	19,635	9,965	9,670	37,064	23,492	13,572	<b>Nagrijuilli (Rural)</b>
-	-	-	-	-	-	-	-	-	<b>Nagrijuilli (Urban)</b>
-	-	-	-	-	-	-	-	-	<b>Nagrijuilli (Rural)</b>
24	16	8	-	-	-	375	228	147	Chandranagar
-	-	-	-	-	-	140	100	40	Paharpur No.2.
400	205	195	272	144	128	524	391	133	No.1. Dongargaon
615	298	317	967	495	472	1,407	974	433	Goibari
533	257	276	7	1	6	503	332	171	No.3. Dongargaon
890	463	427	32	18	14	591	371	220	Mahendranagar
762	381	381	-	-	-	368	245	123	Bimalanagar
367	195	172	-	-	-	445	308	137	Harinchara
243	132	111	324	162	162	544	352	192	Bishnupur
-	-	-	-	-	-	307	190	117	Bihangapur
-	-	-	78	38	40	346	217	129	No.2.Kalipur
-	-	-	110	58	52	159	93	66	No.1.Kalipur
-	-	-	30	13	17	227	151	76	Jogeshpur
-	-	-	8	4	4	580	338	242	Gopinathpur
-	-	-	59	33	26	295	171	124	No.3.Kalipur
-	-	-	-	-	-	214	137	77	Pukhuripar
-	-	-	-	-	-	135	88	47	Kaulipar No.2.
686	364	322	-	-	-	424	283	141	Tarungaon
1,120	581	539	2	1	1	950	604	346	Narayanpur
1,435	734	701	-	-	-	627	397	230	No.2.Bagurikhuti
504	255	249	264	140	124	529	331	198	Hastinapur
227	114	113	-	-	-	230	154	76	No.4.Dongargaon
1,093	560	533	273	137	136	602	384	218	No.1.Bagurikhuti
582	324	258	-	-	-	250	174	76	Natunkhuti
449	217	232	-	-	-	266	169	97	Siddhinathpur
111	55	56	-	-	-	583	377	206	Chandanpur
133	67	66	1	1	-	73	56	17	Nabingaon
-	-	-	-	-	-	72	39	33	Mejguri
-	-	-	-	-	-	640	392	248	Khairabari
-	-	-	-	-	-	234	103	131	No.4.Kalipur
37	24	13	224	110	114	379	222	157	Ambari
-	-	-	530	259	271	366	228	138	Panbari
22	11	11	-	-	-	208	148	60	No.1.Kaulipar
130	72	58	-	-	-	85	65	20	No.1.Khusungjuli
-	-	-	-	-	-	26	22	4	No.2.Khusungjuli
-	-	-	13	8	5	325	197	128	Motigaon
431	231	200	5	2	3	284	198	86	Ekrabil (Ikrabil)
1,053	545	508	51	25	26	422	294	128	Joypur
255	131	124	8	2	6	225	140	85	Arangajuli
351	173	178	938	466	472	1,810	1,337	473	No.2.Dongargaon
971	506	465	14	9	5	605	405	200	Kumbhijar
-	-	-	-	-	-	197	125	72	Goneshpur
4	2	2	173	90	83	243	166	77	Singramari
37	24	13	155	77	78	169	92	77	Batabari
178	92	86	-	-	-	518	318	200	Laupara (Laupaka)
40	18	22	180	92	88	728	418	310	Sahpur
239	125	114	22	12	10	921	558	363	Bhawraguri (Bhwraguri)
9	7	2	87	41	46	238	146	92	Baldipar (Baltipar)
23	6	17	912	467	445	455	285	170	Khatorbari
338	171	167	107	55	52	322	206	116	No.2.Piplani (Pipleni)
106	60	46	702	359	343	484	300	184	Kalcheni
9	4	5	117	61	56	160	113	47	Bhaluknari

VILLAGE PRIMARY  
C D Block -

Location code number	Name of Village	Illiterates			Total workers			Main workers		
		Persons	Males	Females	Persons	Males	Females	Persons	Males	Females
1	2	20	21	22	23	24	25	26	27	28
<b>0012</b>	<b>Nagrijuilli (Total)</b>	<b>51,409</b>	<b>21,905</b>	<b>29,504</b>	<b>32,976</b>	<b>23,396</b>	<b>9,580</b>	<b>25,001</b>	<b>20,156</b>	<b>4,845</b>
<b>0012</b>	<b>Nagrijuilli (Rural)</b>	<b>51,409</b>	<b>21,905</b>	<b>29,504</b>	<b>32,976</b>	<b>23,396</b>	<b>9,580</b>	<b>25,001</b>	<b>20,156</b>	<b>4,845</b>
<b>0012</b>	<b>Nagrijuilli (Urban)</b>	-	-	-	-	-	-	-	-	-
	<b>Nagrijuilli (Rural)</b>									
00728100	Chandranagar	515	233	282	269	231	38	242	214	28
00728200	Paharpur No 2	251	107	144	200	121	79	116	98	18
00728300	No 1 Dongargaon	2,389	1,104	1,285	1,474	871	603	869	746	123
00728400	Goibari	2,778	1,166	1,612	1,187	1,070	117	1,035	947	88
00728500	No 3 Dongargaon	702	270	432	423	300	123	277	253	24
00728600	Mahendranagar	785	340	445	452	385	67	376	342	34
00728700	Bimalanagar	503	193	310	360	256	104	336	236	100
00728800	Harinchara	758	340	418	375	281	94	278	214	64
00728900	Bishnupur	769	322	447	455	377	78	390	353	37
00729000	Bihangapur	466	205	261	421	243	178	386	221	165
00729100	No 2 Kalipur	538	226	312	440	241	199	237	200	37
00729200	No 1 Kalipur	286	109	177	113	99	14	104	92	12
00729300	Jogeshpur	278	108	170	302	155	147	296	155	141
00729400	Gopinathpur	549	237	312	383	253	130	294	236	58
00729500	No 3 Kalipur	435	178	257	287	206	81	159	147	12
00729600	Pukhuripar	379	167	212	356	187	169	263	160	103
00729700	Kaulipar No 2	259	110	149	121	104	17	85	80	5
00729800	Tarungaon	705	303	402	351	282	69	295	247	48
00729900	Narayanpur	1,096	462	634	863	578	285	522	465	57
00730000	No 2 Bagurikhuti	1,167	536	631	560	503	57	372	349	23
00730100	Hastinapur	676	287	389	502	331	171	291	262	29
00730200	No 4 Dongargaon	431	192	239	389	194	195	305	191	114
00730300	No 1 Bagurikhuti	1,033	456	577	578	443	135	541	421	120
00730400	Natunkhuti	395	182	213	233	204	29	167	148	19
00730500	Siddhinathpur	649	288	361	309	256	53	288	247	41
00730600	Chandanpur	884	379	505	506	409	97	418	368	50
00730700	Nabingaon	337	159	178	129	113	16	108	102	6
00730800	Mejguri	44	22	22	54	31	23	15	13	2
00730900	Khairabari	512	211	301	397	348	49	301	282	19
00731000	No 4 Kalipur	357	152	205	113	94	19	81	66	15
00731100	Ambari	412	178	234	221	165	56	174	164	10
00731200	Panbari	536	227	309	211	180	31	137	126	11
00731300	No 1 Kaulipar	638	292	346	446	271	175	236	212	24
00731400	No 1 Khusungjuli	203	91	112	59	57	2	48	47	1
00731500	No 2 Khusungjuli	265	137	128	83	73	10	71	68	3
00731600	Motigaon	340	146	194	359	195	164	235	149	86
00731700	Ekrabil (Ikrabil)	525	219	306	267	208	59	139	120	19
00731800	Joypur	753	313	440	403	352	51	329	304	25
00731900	Arangajuli	311	133	178	265	136	129	141	136	5
00732000	No 2 Dongargaon	5,300	2,254	3,046	3,501	1,883	1,618	2,660	1,590	1,070
00732100	Kumbhijar	922	417	505	525	382	143	345	315	30
00732200	Goneshpur	198	80	118	143	105	38	76	71	5
00732300	Singramari	557	248	309	464	241	223	333	197	136
00732400	Batabari	188	81	107	106	75	31	77	73	4
00732500	Laupara (Laupaka)	512	224	288	289	269	20	288	269	19
00732600	Sahpur	645	275	370	589	368	221	528	365	163
00732700	Bhawraguri (Bhwruguri)	559	242	317	487	426	61	377	345	32
00732800	Baldipar (Baltipar)	345	158	187	282	164	118	171	139	32
00732900	Khatorbari	542	216	326	453	247	206	399	217	182
00733000	No 2 Piplani (Pipleni)	489	206	283	405	210	195	274	201	73
00733100	Kalcheni	684	301	383	330	290	40	298	271	27
00733200	Bhalukmari	267	101	166	194	105	89	184	100	84

PRIMARY CENSUS ABSTRACT

CENSUS ABSTRACT  
Nagrijulli

Industrial category of main workers													Name of Village 2
Cultivators			Agricultural labourers			Household industry workers			Other workers				
Persons	Males	Females	Persons	Males	Females	Persons	Males	Females	Persons	Males	Females		
29	30	31	32	33	34	35	36	37	38	39	40		
13,735	11,890	1,845	2,856	2,266	590	743	354	389	7,667	5,646	2,021	<b>Nagrijulli (Total)</b>	
13,735	11,890	1,845	2,856	2,266	590	743	354	389	7,667	5,646	2,021	<b>Nagrijulli (Rural)</b>	
-	-	-	-	-	-	-	-	-	-	-	-	<b>Nagrijulli (Urban)</b>	
-	-	-	-	-	-	-	-	-	-	-	-	<b>Nagrijulli (Rural)</b>	
144	129	15	60	49	11	4	4	-	34	32	2	Chandranagar	
89	73	16	10	9	1	-	-	-	17	16	1	Paharpur No.2.	
756	669	87	59	52	7	4	2	2	50	23	27	No.1. Dongargaon	
812	758	54	69	53	16	2	2	-	152	134	18	Goibari	
216	204	12	19	16	3	2	2	-	40	31	9	No.3. Dongargaon	
138	136	2	123	111	12	8	7	1	107	88	19	Mahendranagar	
218	147	71	77	54	23	2	1	1	39	34	5	Bimalanagar	
247	188	59	13	12	1	3	2	1	15	12	3	Harinchara	
230	222	8	97	89	8	10	5	5	53	37	16	Bishnupur	
252	137	115	67	29	38	17	9	8	50	46	4	Bihangapur	
196	170	26	26	16	10	3	3	-	12	11	1	No.2.Kalipur	
77	69	8	15	13	2	2	2	-	10	8	2	No.1.Kalipur	
194	101	93	79	37	42	8	4	4	15	13	2	Jogeshpur	
148	119	29	58	39	19	1	-	1	87	78	9	Gopinathpur	
146	135	11	-	-	-	-	-	-	13	12	1	No.3.Kalipur	
122	81	41	101	55	46	13	4	9	27	20	7	Pukhuripar	
46	45	1	35	31	4	2	2	-	2	2	-	Kaulipar No.2.	
185	168	17	78	56	22	12	12	-	20	11	9	Tarungaon	
283	270	13	59	56	3	8	5	3	172	134	38	Narayanpur	
167	164	3	101	92	9	1	-	1	103	93	10	No.2.Bagurikhuti	
135	123	12	47	42	5	6	5	1	103	92	11	Hastinapur	
201	134	67	36	11	25	63	43	20	5	3	2	No.4.Dongargaon	
354	267	87	63	51	12	3	2	1	121	101	20	No.1.Bagurikhuti	
62	60	2	21	19	2	1	-	1	83	69	14	Natunkhuti	
111	109	2	49	49	-	30	10	20	98	79	19	Siddhinathpur	
202	179	23	83	78	5	12	8	4	121	103	18	Chandanpur	
85	83	2	18	15	3	-	-	-	5	4	1	Nabingaon	
11	11	-	-	-	-	-	-	-	4	2	2	Mejguri	
90	89	1	11	10	1	5	5	-	195	178	17	Khairabari	
63	52	11	6	5	1	1	-	1	11	9	2	No.4.Kalipur	
72	70	2	2	1	1	-	-	-	100	93	7	Ambari	
103	98	5	3	2	1	2	2	-	29	24	5	Panbari	
166	157	9	35	28	7	17	12	5	18	15	3	No.1.Kaulipar	
40	40	-	-	-	-	-	-	-	8	7	1	No.1.Khusungjuli	
52	49	3	1	1	-	-	-	-	18	18	-	No.2.Khusungjuli	
169	100	69	35	24	11	18	13	5	13	12	1	Motigaon	
85	75	10	9	7	2	7	6	1	38	32	6	Ekrabil (Ikrabil)	
104	103	1	63	59	4	1	1	-	161	141	20	Joypur	
82	81	1	44	42	2	-	-	-	15	13	2	Arangajuli	
852	624	228	22	9	13	26	14	12	1,760	943	817	No.2.Dongargaon	
131	129	2	35	29	6	12	7	5	167	150	17	Kumbhijar	
51	48	3	6	6	-	-	-	-	19	17	2	Goneshpur	
176	120	56	78	42	36	25	2	23	54	33	21	Singramari	
31	30	1	4	4	-	-	-	-	42	39	3	Batabari	
177	175	2	37	32	5	2	2	-	72	60	12	Laupara (Laupaka)	
360	240	120	51	32	19	2	1	1	115	92	23	Sahpur	
61	59	2	19	17	2	4	3	1	293	266	27	Bhawraguri (Bhwruguri)	
40	35	5	43	33	10	5	5	-	83	66	17	Baldipar (Baltipar)	
314	151	163	13	12	1	7	1	6	65	53	12	Khatorbari	
133	126	7	5	4	1	-	-	-	136	71	65	No.2.Piplani (Pipleni)	
179	169	10	80	76	4	-	-	-	39	26	13	Kalcheni	
59	56	3	2	2	-	9	7	2	114	35	79	Bhalukmari	

VILLAGE PRIMARY  
C D Block -

Location code number	Name of Village	Industrial category								
		Marginal workers			Cultivators			Agricultural labourers		
		Persons	Males	Females	Persons	Males	Females	Persons	Males	Females
1	2	41	42	43	44	45	46	47	48	49
0012	Nagrijuilli (Total)	7,975	3,240	4,735	2,453	790	1,663	2,949	1,476	1,473
0012	Nagrijuilli (Rural)	7,975	3,240	4,735	2,453	790	1,663	2,949	1,476	1,473
0012	Nagrijuilli (Urban)	-	-	-	-	-	-	-	-	-
	Nagrijuilli (Rural)									
00728100	Chandranagar	27	17	10	21	15	6	6	2	4
00728200	Paharpur No 2	84	23	61	67	21	46	17	2	15
00728300	No 1 Dongargaon	605	125	480	138	48	90	23	12	11
00728400	Goibari	152	123	29	14	9	5	130	108	22
00728500	No 3 Dongargaon	146	47	99	93	20	73	44	19	25
00728600	Mahendranagar	76	43	33	29	13	16	43	28	15
00728700	Bimalanagar	24	20	4	2	-	2	15	15	-
00728800	Harinchara	97	67	30	10	8	2	82	56	26
00728900	Bishnupur	65	24	41	2	1	1	49	20	29
00729000	Bihangapur	35	22	13	6	3	3	17	11	6
00729100	No 2 Kalipur	203	41	162	51	5	46	142	34	108
00729200	No 1 Kalipur	9	7	2	1	1	-	5	3	2
00729300	Jogeshpur	6	-	6	4	-	4	1	-	1
00729400	Gopinathpur	89	17	72	57	3	54	24	9	15
00729500	No 3 Kalipur	128	59	69	-	-	-	125	56	69
00729600	Pukhuripar	93	27	66	52	13	39	25	8	17
00729700	Kaulipar No 2	36	24	12	-	-	-	31	22	9
00729800	Tarungaon	56	35	21	23	15	8	27	15	12
00729900	Narayanpur	341	113	228	42	27	15	67	52	15
00730000	No 2 Bagurikhuti	188	154	34	20	13	7	144	122	22
00730100	Hastinapur	211	69	142	36	8	28	166	56	110
00730200	No 4 Dongargaon	84	3	81	33	-	33	14	1	13
00730300	No 1 Bagurikhuti	37	22	15	13	8	5	17	11	6
00730400	Natunkhuti	66	56	10	15	15	-	22	21	1
00730500	Siddhinathpur	21	9	12	1	1	-	3	2	1
00730600	Chandanpur	88	41	47	8	6	2	70	32	38
00730700	Nabingaon	21	11	10	11	6	5	10	5	5
00730800	Mejguri	39	18	21	17	6	11	6	5	1
00730900	Kharabari	96	66	30	8	4	4	32	24	8
00731000	No 4 Kalipur	32	28	4	12	12	-	6	5	1
00731100	Ambari	47	1	46	43	-	43	-	-	-
00731200	Panbari	74	54	20	-	-	-	71	51	20
00731300	No 1 Kaulipar	210	59	151	26	8	18	170	47	123
00731400	No 1 Khusungjuli	11	10	1	-	-	-	4	4	-
00731500	No 2 Khusungjuli	12	5	7	8	3	5	-	-	-
00731600	Motigaon	124	46	78	74	29	45	27	10	17
00731700	Ekrabil (Ikrabil)	128	88	40	65	40	25	27	20	7
00731800	Joypur	74	48	26	20	18	2	24	13	11
00731900	Arangajuli	124	-	124	120	-	120	3	-	3
00732000	No 2 Dongargaon	841	293	548	81	31	50	278	42	236
00732100	Kumbhijar	180	67	113	10	9	1	66	41	25
00732200	Goneshpur	67	34	33	4	-	4	56	31	25
00732300	Singramari	131	44	87	47	18	29	71	23	48
00732400	Batabari	29	2	27	22	-	22	6	1	5
00732500	Laupara (Laupaka)	1	-	1	1	-	1	-	-	-
00732600	Sahpur	61	3	58	48	3	45	11	-	11
00732700	Bhawraguri (Bhwruguri)	110	81	29	9	7	2	71	47	24
00732800	Baldipar (Baltipar)	111	25	86	27	6	21	73	17	56
00732900	Khatorbari	54	30	24	12	4	8	4	4	-
00733000	No 2 Piplani (Pipleni)	131	9	122	122	3	119	5	3	2
00733100	Kalcheni	32	19	13	24	16	8	8	3	5
00733200	Bhalukmari	10	5	5	2	2	-	-	-	-



PRIMARY CENSUS ABSTRACT

**CENSUS ABSTRACT**  
**Nagrijuilli**

of marginal workers

Household industry workers			Other workers			Non-workers			Name of Village	Location code
Persons	Males	Females	Persons	Males	Females	Persons	Males	Females	2	number
50	51	52	53	54	55	56	57	58		1
481	115	366	2,092	859	1,233	55,497	22,001	33,496	<b>Nagrijuilli (Total)</b>	<b>0012</b>
481	115	366	2,092	859	1,233	55,497	22,001	33,496	<b>Nagrijuilli (Rural)</b>	<b>0012</b>
-	-	-	-	-	-	-	-	-	<b>Nagrijuilli (Urban)</b>	<b>0012</b>
-	-	-	-	-	-	-	-	-	<b>Nagrijuilli (Rural)</b>	
-	-	-	-	-	-	621	230	391	Chandranagar	00728100
-	-	-	-	-	-	191	86	105	Paharpur No.2.	00728200
5	-	5	439	65	374	1,439	624	815	No.1. Dongargaon	00728300
-	-	-	8	6	2	2,998	1,070	1,928	Goibari	00728400
-	-	-	9	8	1	782	302	480	No.3. Dongargaon	00728500
-	-	-	4	2	2	924	326	598	Mahendranagar	00728600
-	-	-	7	5	2	511	182	329	Bimalanagar	00728700
-	-	-	5	3	2	828	367	461	Harinchara	00728800
9	-	9	5	3	2	858	297	561	Bishnupur	00728900
3	-	3	9	8	1	352	152	200	Bhangapur	00729000
7	-	7	3	2	1	444	202	242	No.2.Kalipur	00729100
-	-	-	3	3	-	332	103	229	No.1.Kalipur	00729200
1	-	1	-	-	-	203	104	99	Jogeshpur	00729300
1	-	1	7	5	2	746	322	424	Gopinathpur	00729400
-	-	-	3	3	-	443	143	300	No.3.Kalipur	00729500
4	2	2	12	4	8	237	117	120	Pukhuripar	00729600
4	2	2	1	-	1	273	94	179	Kaulipar No.2.	00729700
4	3	1	2	2	-	778	304	474	Tarungaon	00729800
9	4	5	223	30	193	1,183	488	695	Narayanpur	00729900
-	-	-	24	19	5	1,234	430	804	No.2.Bagurikhuti	00730000
-	-	-	9	5	4	703	287	416	Hastinapur	00730100
37	2	35	-	-	-	272	152	120	No.4.Dongargaon	00730200
1	1	-	6	2	4	1,057	397	660	No.1.Bagurikhuti	00730300
1	-	1	28	20	8	412	152	260	Natunkhuti	00730400
5	-	5	12	6	6	606	201	405	Siddhinathpur	00730500
5	-	5	5	3	2	961	347	614	Chandanpur	00730600
-	-	-	-	-	-	281	102	179	Nabingaon	00730700
1	-	1	15	7	8	62	30	32	Mejguri	00730800
9	6	3	47	32	15	755	255	500	Khairabari	00730900
3	1	2	11	10	1	478	161	317	No.4.Kalipur	00731000
-	-	-	4	1	3	570	235	335	Ambari	00731100
-	-	-	3	3	-	691	275	416	Panbari	00731200
12	2	10	2	2	-	400	169	231	No.1.Kaulipar	00731300
1	1	-	6	5	1	229	99	130	No.1.Khusungjuli	00731400
-	-	-	4	2	2	208	86	122	No.2.Khusungjuli	00731500
22	7	15	1	-	1	306	148	158	Motigaon	00731600
19	13	6	17	15	2	542	209	333	Ekrabil (Ikrabil)	00731700
-	-	-	30	17	13	772	255	517	Joypur	00731800
-	-	-	1	-	1	271	137	134	Arangajuli	00731900
27	2	25	455	218	237	3,609	1,708	1,901	No.2.Dongargaon	00732000
79	3	76	25	14	11	1,002	440	562	Kumbhijar	00732100
2	1	1	5	2	3	252	100	152	Goneshpur	00732200
5	-	5	8	3	5	336	173	163	Singramari	00732300
-	-	-	1	1	-	251	98	153	Batabari	00732400
-	-	-	-	-	-	741	273	468	Laupara (Laupaka)	00732500
-	-	-	2	-	2	784	325	459	Sahpur	00732600
1	-	1	29	27	2	993	374	619	Bhawraguri (Bhwraguri)	00732700
2	-	2	9	2	7	301	140	161	Baldipar (Baltipar)	00732800
7	5	2	31	17	14	544	254	290	Khatorbari	00732900
-	-	-	4	3	1	406	202	204	No.2.Piplani (Pipleni)	00733000
-	-	-	-	-	-	838	311	527	Kalcheni	00733100
-	-	-	8	3	5	233	109	124	Bhalukmari	00733200

VILLAGE PRIMARY  
C D Block -

Location code number	Name of Village	Area of Village in hectares	Number of households	Total population (including institutional and houseless population)			Population in the age-group 0-6		
				Persons	Males	Females	Persons	Males	Females
1	2	3	4	5	6	7	8	9	10
00733300	Tabitola	318 0	225	1,254	638	616	199	97	102
00733400	Simlabari (Simulbari)	279 0	106	660	349	311	115	52	63
00733500	Geruapar	155 0	93	539	281	258	81	38	43
00733600	Fehuajar	186 0	75	456	244	212	81	41	40
00733700	Barimakha	206 0	98	560	286	274	96	42	54
00733800	Ghulajar	174 0	146	825	415	410	119	57	62
00733900	Dowamakha	248 0	187	1,100	577	523	184	85	99
00734000	Dakhin Dongar Gaon	228 0	133	743	386	357	106	54	52
00734100	Surpara	227 0	70	381	200	181	40	21	19
00734200	Ahlabari	257 0	181	896	455	441	177	92	85
00734300	Baraliapar	264 0	250	1,341	703	638	228	126	102
00734400	Barbalisaha	298 0	148	794	410	384	118	57	61
00734500	Majgari	335 0	252	1,368	686	682	205	105	100
00734600	Kachukata	492 0	343	1,916	956	960	325	146	179
00734700	Pubkachukata	822 0	612	3,332	1,721	1,611	500	265	235
00734800	Sarubalisaha	243 0	223	1,195	630	565	219	113	106
00734900	Uttargandhibari	453 0	371	2,030	1,036	994	338	178	160
00735000	Dakhingandhibari	431 0	323	1,769	900	869	300	151	149
00735100	Sontola	228 0	240	1,386	689	697	226	117	109
00735200	Niz Defeli	943 0	656	3,917	2,015	1,902	684	359	325
00735300	Jokmari	379 0	254	1,525	796	729	273	143	130
00735400	Uttar Golbera	582 0	332	2,135	1,083	1,052	355	172	183
00735500	Dakhin Golbera	105 0	70	424	226	198	73	40	33

PRIMARY CENSUS ABSTRACT

CENSUS ABSTRACT

Nagrijull

Scheduled Castes population			Scheduled Tribes population			Literates			Name of Village
Persons	Males	Females	Persons	Males	Females	Persons	Males	Females	
11	12	13	14	15	16	17	18	19	2
126	63	63	346	174	172	602	372	230	Tabitola
70	38	32	36	19	17	252	165	87	Simlabari (Simulbari)
-	-	-	263	132	131	282	181	101	Geruapar
43	25	18	-	-	-	130	97	33	Fehuajar
456	230	226	9	4	5	224	151	73	Barimakha
291	151	140	137	69	68	434	255	179	Ghulajar
582	292	290	45	22	23	526	353	173	Dowamakha
193	102	91	234	126	108	371	230	141	Dakhin Dongar Gaon
-	-	-	-	-	-	245	145	100	Surpara
759	385	374	-	-	-	430	275	155	Ahiabari
390	204	186	123	68	55	648	415	233	Barahapar
-	-	-	474	248	226	430	281	149	Barbalisaha
221	109	112	547	273	274	808	452	356	Majgari
195	94	101	1,361	681	680	980	592	388	Kachukata
204	104	100	1,874	970	904	1,674	1,049	625	Pubkachukata
433	228	205	-	-	-	426	259	167	Sarubalisaha
297	143	154	436	227	209	993	583	410	Uttargandhibari
127	66	61	1,061	536	525	968	562	406	Dakhingandhibari
-	-	-	1,300	642	658	705	408	297	Sontola
63	37	26	2,369	1,193	1,176	1,988	1,216	772	Niz Defeli
-	-	-	710	373	337	812	502	310	Jokmari
-	-	-	1,524	767	757	1,097	677	420	Uttar Golbera
-	-	-	121	61	60	229	140	89	Dakhin Golbera

VILLAGE PRIMARY  
C D Block -

Location code number	Name of Village	Illiterates			Total workers			Main workers		
		Persons	Males	Females	Persons	Males	Females	Persons	Males	Females
1	2	20	21	22	23	24	25	26	27	28
00733300	Tabitola	652	266	386	451	323	128	300	263	37
00733400	Simlabari (Simulbari)	408	184	224	313	178	135	308	175	133
00733500	Geruapar	257	100	157	179	145	34	133	121	12
00733600	Fehuajar	326	147	179	89	81	8	75	69	6
00733700	Barimakha	336	135	201	229	167	62	158	154	4
00733800	Ghilajar	391	160	231	271	213	58	98	86	12
00733900	Dowamakha	574	224	350	309	276	33	301	270	31
00734000	Dakhin Dongar Gaon	372	156	216	336	205	131	223	195	28
00734100	Surpara	136	55	81	153	103	50	101	89	12
00734200	Ahiabari	466	180	286	265	236	29	230	217	13
00734300	Baraltapar	693	288	405	601	363	238	547	328	219
00734400	Barbalisaha	364	129	235	233	211	22	232	211	21
00734500	Majgar	560	234	326	374	345	29	368	343	25
00734600	Kachukata	936	364	572	714	466	248	503	391	112
00734700	Pubkachukata	1,658	672	986	1,102	861	241	814	740	74
00734800	Sarubalisaha	769	371	398	377	340	37	349	315	34
00734900	Uttargandhibari	1,037	453	584	519	466	53	474	436	38
00735000	Dakhingandhibari	801	338	463	768	470	298	410	373	37
00735100	Sontola	681	281	400	375	342	33	329	309	20
00735200	Niz Defeli	1,929	799	1,130	1,217	979	238	1,003	798	205
00735300	Jokmar	713	294	419	474	416	58	375	351	24
00735400	Uttar Golbera	1,038	406	632	718	518	200	498	470	28
00735500	Dakhin Golbera	195	86	109	225	124	101	205	118	87

PRIMARY CENSUS ABSTRACT

CENSUS ABSTRACT  
Nagriulli

Industrial category of main workers													Name of Village 2
Cultivators			Agricultural labourers			Household industry workers			Other workers				
Persons	Males	Females	Persons	Males	Females	Persons	Males	Females	Persons	Males	Females		
29	30	31	32	33	34	35	36	37	38	39	40		
163	154	9	18	17	1	9	5	4	110	87	23	Tabitola	
212	118	94	70	36	34	1	1	-	25	20	5	Simlabari (Simulbari)	
90	86	4	20	15	5	2	2	-	21	18	3	Geruapar	
65	63	2	9	6	3	1	-	1	-	-	-	Fehuajar	
115	115	-	24	23	1	-	-	-	19	16	3	Barimakha	
53	49	4	7	7	-	23	19	4	15	11	4	Ghilajar	
173	169	4	54	37	17	6	1	5	68	63	5	Dowamakha	
96	96	-	36	35	1	12	2	10	79	62	17	Dakhin Dongar Gaon	
62	56	6	11	9	2	-	-	-	28	24	4	Surpara	
73	73	-	35	30	5	20	20	-	102	94	8	Ahiabari	
184	176	8	15	15	-	7	5	2	341	132	209	Baraltapar	
97	97	-	80	73	7	1	-	1	54	41	13	Barbalisiha	
182	178	4	51	49	2	1	1	-	134	115	19	Majgari	
239	201	38	23	18	5	31	7	24	210	165	45	Kachukata	
362	339	23	73	64	9	27	19	8	352	318	34	Pubkachukata	
182	180	2	69	48	21	2	2	-	96	85	11	Sarubalisiha	
219	213	6	30	29	1	37	27	10	188	167	21	Uttargandhibari	
258	246	12	37	33	4	7	4	3	108	90	18	Dakhingandhibari	
225	223	2	32	31	1	1	1	-	71	54	17	Sontola	
577	562	15	18	16	2	170	10	160	238	210	28	Niz Defeli	
231	227	4	32	27	5	12	9	3	100	88	12	Jokmari	
366	357	9	38	35	3	3	1	2	91	77	14	Uttar Golbera	
94	85	9	7	2	5	10	3	7	94	28	66	Dakhin Golbera	

VILLAGE PRIMARY  
C D Block -

Location code number	Name of Village	Industrial category								
		Marginal workers			Cultivators			Agricultural labourers		
		Persons	Males	Females	Persons	Males	Females	Persons	Males	Females
1	2	41	42	43	44	45	46	47	48	49
00733300	Tabitola	151	60	91	25	15	10	66	23	43
00733400	Sımlabarı (Sımulbarı)	5	3	2	-	-	-	4	3	1
00733500	Geruapar	46	24	22	-	-	-	33	15	18
00733600	Fehuajar	14	12	2	1	1	-	11	10	1
00733700	Barımakha	71	13	58	57	10	47	13	3	10
00733800	Ghılajar	173	127	46	59	50	9	31	26	5
00733900	Dowamakha	8	6	2	4	4	-	2	-	2
00734000	Dakhın Dongar Gaon	113	10	103	73	7	66	11	2	9
00734100	Surpara	52	14	38	38	7	31	12	5	7
00734200	Ahıabarı	35	19	16	6	6	-	7	3	4
00734300	Baralıapar	54	35	19	8	5	3	18	13	5
00734400	Barbalısiha	1	-	1	1	-	1	-	-	-
00734500	Majgarı	6	2	4	2	-	2	4	2	2
00734600	Kachukata	211	75	136	104	29	75	15	5	10
00734700	Pubkachukata	288	121	167	80	35	45	96	49	47
00734800	Sarubalısiha	28	25	3	8	8	-	10	8	2
00734900	Uttargandhıbarı	45	30	15	3	3	-	14	7	7
00735000	Dakhıngandhıbarı	358	97	261	168	29	139	67	53	14
00735100	Sontola	46	33	13	2	2	-	43	31	12
00735200	Nız Defelı	214	181	33	54	43	11	73	67	6
00735300	Jokmarı	99	65	34	64	43	21	18	15	3
00735400	Uttar Golbera	220	48	172	143	15	128	61	22	39
00735500	Dakhın Golbera	20	6	14	2	-	2	2	1	1

PRIMARY CENSUS ABSTRACT

CENSUS ABSTRACT

Nagrijuilli

of marginal workers

Household industry workers			Other workers			Non-workers			Name of Village	Location code number
Persons	Males	Females	Persons	Males	Females	Persons	Males	Females		
50	51	52	53	54	55	56	57	58	2	1
26	1	25	34	21	13	803	315	488	Tabitola	00733300
-	-	-	1	-	1	347	171	176	Simlabari (Simulbari)	00733400
2	1	1	11	8	3	360	136	224	Geruapar	00733500
1	1	-	1	-	1	367	163	204	Fehuajar	00733600
1	-	1	-	-	-	331	119	212	Barumakha	00733700
73	43	30	10	8	2	554	202	352	Ghilajar	00733800
-	-	-	2	2	-	791	301	490	Dowamakha	00733900
26	-	26	3	1	2	407	181	226	Dakhin Dongar Gaon	00734000
-	-	-	2	2	-	228	97	131	Surpara	00734100
4	4	-	18	6	12	631	219	412	Ahiabari	00734200
4	2	2	24	15	9	740	340	400	Baraliapar	00734300
-	-	-	-	-	-	561	199	362	Barbalisaha	00734400
-	-	-	-	-	-	994	341	653	Majgari	00734500
22	-	22	70	41	29	1,202	490	712	Kachukata	00734600
5	1	4	107	36	71	2,230	860	1,370	Pubkachukata	00734700
-	-	-	10	9	1	818	290	528	Sarubalisaha	00734800
5	2	3	23	18	5	1,511	570	941	Uttargandhibari	00734900
3	-	3	120	15	105	1,001	430	571	Dakhingandhibari	00735000
-	-	-	1	-	1	1,011	347	664	Sontola	00735100
5	2	3	82	69	13	2,700	1,036	1,664	Niz Defeli	00735200
9	1	8	8	6	2	1,051	380	671	Jokmari	00735300
4	-	4	12	11	1	1,417	565	852	Uttar Golbera	00735400
5	2	3	11	3	8	199	102	97	Dakhin Golbera	00735500





---

---

## **Urban Primary Census Abstract**

---

---

**URBAN PRIMARY**

Location code number	Name of Town/ Ward	Area of Town/ Ward in square Kilometre	Number of households	Total population (including institutional and houseless population)			Population in the age-group 0-6		
				Persons	Males	Females	Persons	Males	Females
1	2	3	4	5	6	7	8	9	10
<b>40701000</b>	<b>Tihu (TC)</b>	<b>1.4</b>	<b>887</b>	<b>4,303</b>	<b>2,272</b>	<b>2,031</b>	<b>438</b>	<b>229</b>	<b>209</b>
0001	Ward No 1		148	696	362	334	56	30	26
0002	Ward No 2		235	1,156	630	526	116	57	59
0003	Ward No 3		286	1,335	685	650	151	80	71
0004	Ward No 4		218	1,116	595	521	115	62	53
<b>40702000</b>	<b>Nalbari (MB)</b>	<b>12.8</b>	<b>4,457</b>	<b>23,183</b>	<b>12,118</b>	<b>11,065</b>	<b>2,715</b>	<b>1,421</b>	<b>1,294</b>
0001	Ward No 1		264	1,460	762	698	159	80	79
0002	Ward No 2		560	3,010	1,554	1,456	319	161	158
0003	Ward No 3		309	1,466	769	697	131	76	55
0004	Ward No 4		332	1,762	953	809	250	119	131
0005	Ward No 5		358	2,040	1,101	939	252	126	126
0006	Ward No 6		95	599	313	286	65	33	32
0007	Ward No 7		497	2,465	1,270	1,195	290	173	117
0008	Ward No 8		231	1,281	653	628	163	80	83
0009	Ward No 9		543	2,717	1,426	1,291	333	178	155
0010	Ward No 10		381	1,977	1,052	925	224	118	106
0011	Ward No 11		617	3,066	1,582	1,484	377	203	174
0012	Ward No 12		270	1 340	683	657	152	74	78

**CENSUS ABSTRACT**

									Name of Town/ Ward
Scheduled Castes population			Scheduled Tribes population			Literates			
Persons	Males	Females	Persons	Males	Females	Persons	Males	Females	
11	12	13	14	15	16	17	18	19	2
<b>863</b>	<b>432</b>	<b>431</b>	<b>60</b>	<b>27</b>	<b>33</b>	<b>3,330</b>	<b>1,832</b>	<b>1,498</b>	<b>Tihu (TC)</b>
95	48	47	4	-	4	582	307	275	Ward No 1
77	34	43	21	11	10	902	518	384	Ward No 2
558	282	276	20	9	11	965	529	436	Ward No 3
133	68	65	15	7	8	881	478	403	Ward No 4
<b>2,787</b>	<b>1,428</b>	<b>1,359</b>	<b>138</b>	<b>74</b>	<b>64</b>	<b>17,772</b>	<b>9,778</b>	<b>7,994</b>	<b>Nalbari (MB)</b>
42	18	24	-	-	-	1,173	648	525	Ward No 1
262	134	128	17	9	8	2,498	1,344	1,154	Ward No 2
22	12	10	5	3	2	1,238	660	578	Ward No 3
9	6	3	6	2	4	1,277	743	534	Ward No 4
58	29	29	15	8	7	1,459	836	623	Ward No 5
11	4	7	5	4	1	504	272	232	Ward No 6
19	10	9	12	6	6	2,033	1,059	974	Ward No 7
131	58	73	3	2	1	869	475	394	Ward No 8
1,670	860	810	11	7	4	1,599	947	652	Ward No 9
492	255	237	44	24	20	1,550	887	663	Ward No 10
71	42	29	20	9	11	2,441	1,311	1,130	Ward No 11
-	-	-	-	-	-	1,131	596	535	Ward No 12

**URBAN PRIMARY**

Location code number	Name of Town/ Ward	Illiterates			Total workers			Main workers		
		Persons	Males	Females	Persons	Males	Females	Persons	Males	Females
		20	21	22	23	24	25	26	27	28
<b>40701000</b>	<b>Tihu (TC)</b>	<b>973</b>	<b>440</b>	<b>533</b>	<b>1,357</b>	<b>1,154</b>	<b>203</b>	<b>1,319</b>	<b>1,125</b>	<b>194</b>
0001	Ward No 1	114	55	59	224	188	36	214	180	34
0002	Ward No 2	254	112	142	348	300	48	343	297	46
0003	Ward No 3	370	156	214	403	324	79	402	323	79
0004	Ward No 4	235	117	118	382	342	40	360	325	35
<b>40702000</b>	<b>Nalbari (MB)</b>	<b>5,411</b>	<b>2,340</b>	<b>3,071</b>	<b>7,002</b>	<b>6,011</b>	<b>991</b>	<b>6,805</b>	<b>5,889</b>	<b>916</b>
0001	Ward No 1	287	114	173	423	378	45	421	378	43
0002	Ward No 2	512	210	302	890	776	114	879	772	107
0003	Ward No 3	228	109	119	492	380	112	455	361	94
0004	Ward No 4	485	210	275	517	481	36	511	480	31
0005	Ward No 5	581	265	316	611	570	41	563	533	30
0006	Ward No 6	95	41	54	181	165	16	177	161	16
0007	Ward No 7	432	211	221	752	561	191	739	557	182
0008	Ward No 8	412	178	234	320	276	44	315	273	42
0009	Ward No 9	1,118	479	639	859	754	105	838	741	97
0010	Ward No 10	427	165	262	554	519	35	545	510	35
0011	Ward No 11	625	271	354	1,031	841	190	995	814	181
0012	Ward No 12	209	87	122	372	310	62	367	309	58

**CENSUS ABSTRACT**

Industrial category of main workers													Name of Town/ Ward
Cultivators			Agricultural labourers			Household industry workers			Other workers				
Persons	Males	Females	Persons	Males	Females	Persons	Males	Females	Persons	Males	Females		
29	30	31	32	33	34	35	36	37	38	39	40	2	
1	1	-	-	-	-	-	-	-	1,318	1,124	194	Tihu (TC)	
-	-	-	-	-	-	-	-	-	214	180	34	Ward No 1	
-	-	-	-	-	-	-	-	-	343	297	46	Ward No 2	
-	-	-	-	-	-	-	-	-	402	323	79	Ward No 3	
1	1	-	-	-	-	-	-	-	359	324	35	Ward No 4	
<b>32</b>	<b>20</b>	<b>12</b>	<b>8</b>	<b>8</b>	-	<b>117</b>	<b>76</b>	<b>41</b>	<b>6,648</b>	<b>5,785</b>	<b>863</b>	<b>Nalbari (MB)</b>	
2	2	-	-	-	-	-	-	-	419	376	43	Ward No 1	
1	1	-	-	-	-	1	1	-	877	770	107	Ward No 2	
-	-	-	-	-	-	15	14	1	440	347	93	Ward No 3	
1	1	-	-	-	-	15	11	4	495	468	27	Ward No 4	
-	-	-	-	-	-	14	13	1	549	520	29	Ward No 5	
1	1	-	-	-	-	5	4	1	171	156	15	Ward No 6	
2	2	-	1	1	-	12	11	1	724	543	181	Ward No 7	
-	-	-	-	-	-	2	-	2	313	273	40	Ward No 8	
4	2	2	-	-	-	1	-	1	833	739	94	Ward No 9	
8	7	1	6	6	-	14	13	1	517	484	33	Ward No 10	
9	1	8	1	1	-	38	9	29	947	803	144	Ward No 11	
4	3	1	-	-	-	-	-	-	363	306	57	Ward No 12	

**URBAN PRIMARY**

Location code number	Name of Town/ Ward	Industrial category								
		Marginal workers			Cultivators			Agricultural labourers		
		Persons	Males	Females	Persons	Males	Females	Persons	Males	Females
1	2	41	42	43	44	45	46	47	48	49
<b>40701000</b>	<b>Tihu (TC)</b>	<b>38</b>	<b>29</b>	<b>9</b>	-	-	-	-	-	-
0001	Ward No 1	10	8	2	-	-	-	-	-	-
0002	Ward No 2	5	3	2	-	-	-	-	-	-
0003	Ward No 3	1	1	-	-	-	-	-	-	-
0004	Ward No 4	22	17	5	-	-	-	-	-	-
<b>40702000</b>	<b>Nalbari (MB)</b>	<b>197</b>	<b>122</b>	<b>75</b>	<b>2</b>	<b>2</b>	-	<b>2</b>	<b>2</b>	-
0001	Ward No 1	2	-	2	-	-	-	-	-	-
0002	Ward No 2	11	4	7	-	-	-	-	-	-
0003	Ward No 3	37	19	18	-	-	-	-	-	-
0004	Ward No 4	6	1	5	-	-	-	-	-	-
0005	Ward No 5	48	37	11	-	-	-	-	-	-
0006	Ward No 6	4	4	-	-	-	-	-	-	-
0007	Ward No 7	13	4	9	-	-	-	-	-	-
0008	Ward No 8	5	3	2	-	-	-	-	-	-
0009	Ward No 9	21	13	8	-	-	-	-	-	-
0010	Ward No 10	9	9	-	2	2	-	2	2	-
0011	Ward No 11	36	27	9	-	-	-	-	-	-
0012	Ward No 12	5	1	4	-	-	-	-	-	-

**CENSUS ABSTRACT**

of marginal workers									Name of Town/ Ward	Location code number
Household industry workers			Other workers			Non-workers				
Persons	Males	Females	Persons	Males	Females	Persons	Males	Females	2	1
50	51	52	53	54	55	56	57	58		
-	-	-	<b>38</b>	<b>29</b>	<b>9</b>	<b>2,946</b>	<b>1,118</b>	<b>1,828</b>	<b>Tihu (TC)</b>	<b>40701000</b>
-	-	-	10	8	2	472	174	298	Ward No 1	0001
-	-	-	5	3	2	808	330	478	Ward No 2	0002
-	-	-	1	1	-	932	361	571	Ward No 3	0003
-	-	-	22	17	5	734	253	481	Ward No 4	0004
<b>23</b>	<b>7</b>	<b>16</b>	<b>170</b>	<b>111</b>	<b>59</b>	<b>16,181</b>	<b>6,107</b>	<b>10,074</b>	<b>Nalbari (MB)</b>	<b>40702000</b>
1	-	1	1	-	1	1,037	384	653	Ward No 1	0001
-	-	-	11	4	7	2,120	778	1,342	Ward No 2	0002
1	-	1	36	19	17	974	389	585	Ward No 3	0003
2	-	2	4	1	3	1,245	472	773	Ward No 4	0004
-	-	-	48	37	11	1,429	531	898	Ward No 5	0005
4	4	-	-	-	-	418	148	270	Ward No 6	0006
3	-	3	10	4	6	1,713	709	1,004	Ward No 7	0007
1	-	1	4	3	1	961	377	584	Ward No 8	0008
4	-	4	17	13	4	1,858	672	1,186	Ward No 9	0009
1	1	-	4	4	-	1,423	533	890	Ward No 10	0010
4	2	2	32	25	7	2,035	741	1,294	Ward No 11	0011
2	-	2	3	1	2	968	373	595	Ward No 12	0012





---

---

## **Annexures**

---

---



### Demography of the district Nalbari

**Annexure – I ::** (Data has not been collected on Panchayat level)

### Annexure – II :Note on Fertility and Mortality

Fertility, mortality, and migration are the most important tools of indicators of population growth. Growth of population in any area is always determined by these three demographic variables on the basis of which one can project the population for any year in future. All the models of population growth and tools of analysis of demographic data are generally based on these three indicators.

Considering the importance of these indicators an attempt has been made here to present the rates of fertility, mortality and migration along with other dependent variables for each district as well as for the State of Assam as a whole. In the 1991 Census, questions on fertility such as age at marriage, num-

ber of children ever born alive and children born alive during the last year were asked. The first three questions were asked to all ever-married women and the last question was to only currently married women. The measures of fertility worked out are based on the F – Series. Tables of 1991 Census pertaining to the Assam State and details of concepts and definitions are explained in the earlier chapter heading non Census concepts.

### ANNEXURE – III : Various measures of fertility and mean age at marriage, 1991 Census

#### Fertility :

As seen through various indicators of fertility in the district it may be seen that the GFR of 213, GMFR of 271, TFR of 6.3 and TMFR of 8.0 against respective figures at state level are at 135, 190, 4.2 and 6.0. Various fertility measures and fertility related data are presented in the following tables.

**TABLE - I**  
**VARIOUS MEASURES OF FERTILITY AND MEAN AGE AT MARRIAGE, 1991 CENSUS.**

Sl. No.	Fertility Measure	Nalbari District	Assam State
1	2	3	4
1	GFR	213	135
2	GMFR	271	190
3	TFR	6.3	4.2
4	TMFR	8.0	6.0
5	Crude Birth Rate	47.0	31.5
6	No. of children ever born per woman in age group(45 - 49)	5.5	5.2
7	Mean age at marriage	18.1	18.3
8	Child-Woman Ratio(0 -4)	523	575
9	Child-Woman Ratio(5 - 9)	721	735

The level of fertility measures in the district is very high than that of the state. The other fertility related data such as Crude Birth rate and no. of children even born per woman are also high than the state. The CBR

47.0 in the district against the state 31.5 is found very high whereas mean age at marriage and child woman ratio in both age groups are found lower than that of the state.

**TABLE- II**  
**DISTRICT-WISE VARIOUS MEASURES OF FERTILITY AND MEAN AGE AT MARRIAGE, 1991, CENSUS**

Sl No	State / Distric	GFR	GMFR	TFR	TMFR	CBR	No children ever born per ever married woman in age-group 45-49	Mean Age at Marriage of currently married women
1	2	3	4	5	6	7	8	9
	<b>Assam</b>	135	190	4.2	6.0	31.5	5.2	18.3
1	Dhubri	170	230	5.1	6.9	38.2	6.2	16.9
2	Kokrajhar	172	241	5.3	7.5	39.7	4.8	18.2
3	Bongaigaon	124	178	4.0	5.8	29.3	5.6	17.6
4	Goalpara	149	213	4.5	6.6	35.2	5.9	17.5
5	Barpeta	202	281	6.4	8.9	43.2	6.1	17.8
6	<b>Nalbari</b>	<b>213</b>	<b>271</b>	<b>6.3</b>	<b>8.0</b>	<b>47.0</b>	<b>5.5</b>	<b>18.1</b>
7	Kamrup	114	165	3.4	5.4	28.3	4.9	18.4
8	Darrang	185	246	5.5	7.3	42.0	5.5	18.0
9	Sonitpur	141	201	4.4	6.5	34.0	5.0	18.6
10	Lakhimpur	149	211	4.7	6.8	34.1	5.1	18.2
11	Dhemaji	104	157	3.3	5.3	25.9	6.2	18.5
12	Marigaon	128	183	4.0	6.1	30.5	5.9	18.0
13	Nagaon	152	215	4.8	6.9	33.2	5.6	17.9
14	Golaghat	138	196	4.4	6.3	32.1	4.8	18.8
15	Jorhat	133	193	4.4	6.1	31.5	4.5	19.0
16	Sibsagar	136	196	4.3	6.2	31.1	4.5	19.0
17	Dibrugarh	110	213	3.4	6.8	24.4	4.6	19.1
18	Tinsukia	165	225	5.1	6.9	37.5	4.7	18.6
19	Karbi-Anglong	140	207	4.4	6.8	33.1	5.2	18.8
20	N C Hills	127	187	3.8	6.4	29.7	5.5	19.2
21	Karimganj	196	291	7.1	9.3	48.5	4.8	18.2
22	Haflakandi	136	196	4.2	6.4	32.1	5.0	18.2
23	Cachar	137	190	4.1	6.1	32.6	4.5	18.5

**TABLE- III**  
**AGE SPECIFIC MARITAL FERTILITY LEVEL IN ASSAM AND NALBARI DISTRICT-1991 CENSUS**

Age group	District Nalbari			Assam State		
	Total	Rural	Urban	Total	Rural	Urban
1	2	3	4	5	6	7
15 - 19	0.165	0.166	0.071	0.151	0.152	0.133
20 - 24	0.214	0.214	0.232	0.214	0.219	0.165
25 - 29	0.180	0.181	0.121	0.183	0.192	0.120
30 - 34	0.121	0.119	0.165	0.143	0.140	0.093
35 - 39	0.083	0.083	0.075	0.087	0.094	0.042
40 - 44	0.038	0.039	0.000	0.049	0.052	0.022
45 - 49	0.026	0.027	0.000	0.033	0.034	0.025

The Age Specific Marital Fertility levels are found high only in age group 15 - 19 and low in other age groups than the state in total but it is found equal in 20-24 age group. Similar is the case

in rural also having lower rate in the district. In urban it is low in age group 15 -19 in the district than the state and high in all age groups upto 35-39 in the district.

**Morality:**

The morality figures in the district confirm to the general

theory of relation between fertility and morality. The morality rates are shown in the following table.

ANNEXURES

**TABLE- IV  
ESTIMATES OF CHILD MORALITY, 1991 CENSUS**

Morality Measures			Nalbari District	Assam State	Morality Measures			Nalbari District	Assam State
1			2	3	1			2	3
Q 1	Person		96	92	Q 3	Person	105	104	
	Male		102	96		Male	105	106	
	Female		70	87		Female	106	101	
Q 2	Person		98	101	Q 4	Person	117	116	
	Male		104	104		Male	113	118	
	Female		90	98		Female	121	115	

Q. 1. of the above table shows the infant morality rate whereas Q 2, Q. 3 and Q. 5 indicate the size of child morality in age groups below 2, 3 and 5 years respectively. It is seen that the morality rates for infant in Nalbari district are found higher

in person and male than the state. But it is low in case of female. In case of below 2 years, the morality rate is low for female and for male it is equal to the state. In 3 and 5 years, male morality is lower than that of the state.

**ANNEXURE-IV: Percentage distribution of Migrants by place of birth place of last residence, 1991 & 2001, Census**

**MIGRATION :**

The detail data may be seen below in the following tables

**TABLE - I  
PERCENTAGE DISTRIBUTION OF MIGRANTS BY PLACE OF BIRTH – 1991 CENSUS**

State / District	Total Migrants			From other Districts			From other States			From other country		
	Person	Male	Female	Person	Male	Female	Person	Male	Female	Person	Male	Female
1	2	3	4	5	6	7	8	9	10	11	12	13
Assam	2,331,877	1,118,913	1,212,964	62.4	55.9	68.5	23.0	27.6	18.8	14.6	16.6	12.7
Dhubri	78,093	29,670	48,423	50.5	45.7	53.4	31.2	29.4	32.4	18.3	25.0	14.2
Kokrajhar	84,972	39,766	45,206	61.3	58.5	63.7	23.0	22.8	23.3	15.7	18.7	13.0
Bongagaon	131,356	59,620	71,736	66.3	59.8	71.7	16.4	19.2	14.0	17.3	21.0	14.3
Goalpara	62,218	29,317	32,901	66.6	60.5	72.1	13.6	16.5	11.0	19.8	22.9	17.0
Barpeta	74,281	27,480	46,801	59.5	42.1	69.7	11.6	17.5	8.1	28.9	40.4	22.1
<b>Nalbari</b>	<b>94,119</b>	<b>38,100</b>	<b>56,019</b>	<b>78.6</b>	<b>70.1</b>	<b>84.4</b>	<b>10.9</b>	<b>15.9</b>	<b>7.6</b>	<b>10.5</b>	<b>14.1</b>	<b>8.0</b>
Kamrup	331,098	176,589	154,509	63.3	59.0	68.2	28.3	32.3	23.7	8.4	8.7	8.1
Darrang	121,789	57,205	64,584	62.3	54.9	68.9	21.3	25.7	17.5	16.4	19.4	13.7
Sonitpur	161,558	80,576	80,982	63.5	58.9	68.0	25.3	28.6	22.0	11.2	12.5	10.0
Lakhimpur	63,688	31,067	32,621	72.6	64.8	80.1	17.9	24.3	11.8	9.5	11.0	8.2
Dhemaji	115,029	61,141	53,888	84.8	82.5	87.5	9.0	10.7	7.0	6.2	6.8	5.6
Marigaon	52,176	20,523	31,653	73.6	61.8	81.3	11.5	17.2	7.7	14.9	21.1	10.9
Nagaon	149,411	71,247	78,164	47.2	38.2	55.4	20.4	24.3	16.7	32.5	37.5	27.9
Golaghat	93,585	45,063	48,522	77.2	71.7	82.3	19.8	24.8	15.2	3.0	3.5	2.5
Jorhat	66,639	29,962	36,677	68.8	54.3	80.6	27.7	40.9	16.9	3.6	4.9	2.6
Sibsagar	60,201	26,520	33,681	68.4	52.2	81.0	28.3	43.1	16.7	3.3	4.5	2.3
Dibrugarh	118,684	58,060	60,624	59.7	49.5	69.5	34.6	43.8	25.7	5.7	6.7	4.8
Tinsukia	140,479	76,794	63,685	54.2	48.6	61.0	37.3	42.5	31.1	8.5	8.9	7.9
Karbi-												
Anglong	104,789	57,106	47,683	60.1	57.4	63.4	30.0	32.1	27.4	9.9	10.5	9.2
N C Hills	30,346	18,762	11,584	73.3	73.0	73.8	20.1	19.7	20.7	6.6	7.4	5.4
Karimganj	68,166	28,507	39,659	35.4	25.9	42.2	21.4	20.6	22.1	43.2	53.5	35.8
Hailakandi	32,821	12,802	20,019	62.0	49.9	69.7	1874.0	24.6	15.0	19.3	25.5	15.3
Cachar	96,379	43,036	53,343	42.4	34.2	49.0	20.1	22.7	18.0	37.6	43.2	33.1

Compared to the state level totals, the share of migrants from other districts of the state in the total migrants is relatively

higher whereas the share of migrants from other countries is 10.5 % in the district against 14.6 % in case of all state Migration from

DISTRICT CENSUS HANDBOOK NALBARI

other district reveal that the female immigration is more than male immigration from other districts but it is more for males in case of immigration from outside the state

Similarly data on migration in respect of migrants classified by their place of last residence are presented in the following Table- VI

**Table- II**  
**Percentage distribution of migrants by place of birth- 2001 Assam**

State/ District	Total migrants			From elsewhere in the district outside the place of enumeration			From other districts		
	Person	Male	Female	Person	Male	Female	Person	Male	Female
1	2	3	4	5	6	7	8	9	10
Assam	6,630,435	2,577,532	4,055,103	4,387,640	1,557,499	2,831,557	1,536,085	627,311	909,294
	100 0	100 0	100 0	66 2	60 4	69 8	23 2	24 3	22 4
Kokrajhar	293,326	130,451	162,875	217,481	100,639	116,842	49,208	18,044	31,164
	100 0	100 0	100 0	74 1	77 1	71 7	16 8	13 8	19 1
Dhubri	350,729	92,131	258,598	281,506	71,296	210,210	39,543	11,157	28,386
	100 0	100 0	100 0	80 3	77 4	81 3	11 3	12 1	11 0
Goalpara	199,662	72,584	127,078	133,063	43,603	89,460	49,928	20,341	29,587
	100 0	100 0	100 0	66 6	60 1	70 4	25 0	28 0	23 3
Bongaigaon	235,100	83,980	151,120	119,387	37,168	82,219	82,691	29,985	52,706
	100 0	100 0	100 0	50 8	44 3	54 4	35 2	35 7	34 9
Barpeta	349,442	87,519	261,923	286,165	69,953	216,212	47,774	9,601	38,173
	100 0	100 0	100 0	81 9	79 9	82 5	13 7	11 0	14 6
Kamrup	866,694	407,816	458,878	457,848	191,722	266,126	284,460	142,044	142,416
	100 0	100 0	100 0	52 8	47 0	58 0	32 8	34 8	31 0
<b>Nalbari</b>	<b>332,953</b>	<b>126,428</b>	<b>206,525</b>	<b>256,908</b>	<b>100,029</b>	<b>156,879</b>	<b>64,043</b>	<b>19,698</b>	<b>44,345</b>
	<b>100.0</b>	<b>100.0</b>	<b>100.0</b>	<b>77.2</b>	<b>79.1</b>	<b>76.0</b>	<b>19.2</b>	<b>15.6</b>	<b>21.5</b>
Darrang	350,153	116,363	233,790	254,818	75,775	179,043	67,326	25,155	42,171
	100 0	100 0	100 0	72 8	65 1	76 6	19 2	21 6	18 0
Marigaon	164,949	51,122	113,827	119,706	36,993	82,713	36,884	9,404	27,480
	100 0	100 0	100 0	72 6	72 4	72 7	22 4	18 4	24 1
Nagaon	471,973	163,420	308,553	339,307	105,938	233,369	80,744	28,968	51,776
	100 0	100 0	100 0	71 9	64 8	75 6	17 1	17 7	16 8
Sonitpur	391,159	170,133	221,026	226,053	90,290	135,763	119,601	54,850	64,751
	100 0	100 0	100 0	57 8	53 1	61 4	30 6	32 2	29 3
Lakhimpur	186,222	67,711	118,511	118,428	36,967	81,461	51,883	20,774	31,109
	100 0	100 0	100 0	63 6	54 6	68 7	27 9	30 7	26 2
Dhemajī	168,885	83,673	85,212	78,573	36,070	42,503	77,814	40,036	37,778
	100 0	100 0	100 0	46 5	43 1	49 9	46 1	47 8	44 3
Tinsukia	285,524	145,554	139,970	145,812	70,721	75,091	80,795	39,225	41,570
	100 0	100 0	100 0	51 1	48 6	53 6	28 3	26 9	29 7
Dibrugarh	318,761	140,836	177,925	208,400	90,269	118,131	72,614	28,408	44,206
	100 0	100 0	100 0	65 4	64 1	66 4	22 8	20 2	24 8
Sibsagar	215,291	81,416	133,875	139,242	48,948	90,294	54,141	17,909	36,232
	100 0	100 0	100 0	64 7	60 1	67 4	25 1	22 0	27 1
Jorhat	232,479	97,740	134,739	155,396	64,690	90,706	52,123	17,367	34,756
	100 0	100 0	100 0	66 8	66 2	67 3	22 4	17 8	25 8
Golaghat	241,962	101,588	140,374	154,861	60,478	94,383	65,835	28,269	37,566
	100 0	100 0	100 0	64 0	59 5	67 2	27 2	27 8	26 8
Karbi Anglong	224,582	114,227	110,355	129,152	64,220	64,932	60,088	29,053	31,035
	100 0	100 0	100 0	57 5	56 2	58 8	26 8	25 4	28 1
North Cachar Hills	59,553	32,863	26,690	32,767	16,865	15,902	20,154	11,733	8,421
	100 0	100 0	100 0	55 0	51 3	59 6	33 8	35 7	31 6
Cachar	348,926	109,472	239,454	272,068	74,773	197,295	34,242	12,427	21,815
	100 0	100 0	100 0	78 0	68 3	82 4	9 8	11 4	9 1
Karimganj	218,830	66,572	152,258	167,763	46,520	121,243	22,451	6,984	15,467
	100 0	100 0	100 0	76 7	69 9	79 6	10 3	10 5	10 2
Hailakandi	121,080	31,733	89,347	91,488	22,210	69,278	21,219	5,362	15,857
	100 0	100 0	100 0	75 6	70 0	77 5	17 5	16 9	17 7

## ANNEXURES

**Table - II**  
**Percentage distribution of migrants by place of birth- 2001 Assam**

State/ District	From other States			From other countries		
	Person	Male	Female	Person	Male	Female
I	11	12	13	14	15	16
Assam	516,090	290,060	226,216	190,620	102,661	88,036
	7.8	11.3	5.6	2.9	4.0	2.2
Kokrajhar	17,971	7,134	10,837	8,666	4,634	4,032
	6.1	5.5	6.7	3.0	3.6	2.5
Dhubri	21,993	5,756	16,237	7,687	3,922	3,765
	6.3	6.2	6.3	2.2	4.3	1.5
Goalpara	8,811	4,657	4,154	7,860	3,983	3,877
	4.4	6.4	3.3	3.9	5.5	3.1
Bongaigaon	20,369	10,009	10,360	12,653	6,818	5,835
	8.7	11.9	6.9	5.4	8.1	3.9
Barpeta	6,512	3,295	3,217	8,991	4,670	4,321
	1.9	3.8	1.2	2.6	5.3	1.6
Kamrup	108,217	65,010	43,207	16,169	9,040	7,129
	12.5	15.9	9.4	1.9	2.2	1.6
<b>Nalbari</b>	<b>6,425</b>	<b>3,674</b>	<b>2,751</b>	<b>5,577</b>	<b>3,027</b>	<b>2,550</b>
	1.9	2.9	1.3	1.7	2.4	1.2
Darrang	18,243	10,229	8,014	9,766	5,204	4,562
	5.2	8.8	3.4	2.8	4.5	2.0
Marigaon	4,350	2,528	1,822	4,009	2,197	1,812
	2.6	4.9	1.6	2.4	4.3	1.6
Nagaon	25,791	14,566	11,225	26,131	13,948	12,183
	5.5	8.9	3.6	5.5	8.5	3.9
Sonitpur	34,877	19,260	15,617	10,628	5,733	4,895
	8.9	11.3	7.1	2.7	3.4	2.2
Lakhimpur	12,943	8,303	4,640	2,968	1,667	1,301
	7.0	12.3	3.9	1.6	2.5	1.1
Dhemajri	9,454	5,856	3,598	3,044	1,711	1,333
	5.6	7.0	4.2	1.8	2.0	1.6
Tinsukia	50,983	31,195	19,788	7,934	4,413	3,521
	17.9	21.4	14.1	2.8	3.0	2.5
Dibrugarh	34,225	20,122	14,103	3,522	2,037	1,485
	10.7	14.3	7.9	1.1	1.4	0.8
Sibsagar	20,737	13,906	6,831	1,171	653	518
	9.6	17.1	5.1	0.5	0.8	0.4
Jorhat	23,546	14,844	8,702	1,414	839	575
	10.1	15.2	6.5	0.6	0.9	0.4
Golaghat	19,540	11,894	7,646	1,726	947	779
	8.1	11.7	5.4	0.7	0.9	0.6
Karbi Anglong	28,713	17,074	11,639	6,629	3,880	2,749
	12.8	14.9	10.5	3.0	3.4	2.5
North Cachar Hills	5,434	3,496	1,938	1,198	769	429
	9.1	10.6	7.3	2.0	2.3	1.6
Cachar	19,142	9,828	9,314	23,474	12,444	11,030
	5.5	9.0	3.9	6.7	11.4	4.6
Karimganj	12,462	4,609	7,853	16,154	8,459	7,695
	5.7	6.9	5.2	7.4	12.7	5.1
Hailakandi	5,186	2,588	2,598	3,187	1,573	1,614
	4.3	8.2	2.9	2.6	5.0	1.8

In the above table it is seen that out of the total migrants in the District of Nalbari, 77.2% are from elsewhere in the district outside the place of enumeration, 19.2% are from other district, 1.9% are from other state and 1.7% are from other country.

The data also shows that females are higher in the category from other district of enumeration. In the other three categories male migrants are higher.

Similar data on migrants classified by their place of last residence-2001 Assam are presented in table IV for 2001 Census.

TABLE-III

## PERCENTAGE DISTRIBUTION OF MIGRANTS BY PLACE OF LAST RESIDENCE – 1991 CENSUS

State / District	Total Migrants			From other Districts			From other States			From other country		
	Person	Male	Female	Person	Male	Female	Person	Male	Female	Person	Male	Female
1	2	3	4	5	6	7	8	9	10	11	12	13
Assam	739,960	351,477	388,483	74.6	69.5	79.2	22.9	27.6	18.6	2.5	2.8	2.2
Dhubri	27,740	9,510	18,230	68.5	71.6	66.8	29.5	25.0	31.8	2.1	3.4	1.4
Kokrajhar	24,430	10,080	14,350	75.2	78.1	73.2	21.7	18.8	23.7	3.1	3.2	3.1
Bongaigaon	42,978	9,682	24,848	82.7	79.4	85.1	15.1	17.9	13.0	2.3	2.8	1.9
Goalpara	20,794	8,979	11,112	84.7	81.0	87.9	13.3	16.1	10.8	2.0	2.9	1.3
Barpeta	24,989	9,138	16,010	82.2	71.0	88.4	13.3	21.5	8.7	4.5	7.6	2.9
<b>Nalbari</b>	<b>26,078</b>	<b>71,482</b>	<b>16,940</b>	<b>86.7</b>	<b>77.1</b>	<b>91.9</b>	<b>11.3</b>	<b>19.3</b>	<b>7.0</b>	<b>2.0</b>	<b>3.6</b>	<b>1.1</b>
Kamrup	133,682	12,995	62,200	71.9	69.3	74.9	26.4	29.1	23.3	1.7	1.7	1.8
Darrang	30,932	26,478	17,937	82.6	76.4	87.0	15.2	20.9	11.1	2.2	2.7	1.9
Sonitpur	53,810	8,780	27,332	74.3	71.0	77.5	24.5	27.8	21.3	1.2	1.2	1.1
Lakhimpur	18,306	15,595	9,526	77.9	68.8	86.4	20.2	29.3	11.7	1.9	1.9	1.8
Dhemaji	31,175	7,353	15,580	86.5	83.5	89.4	12.4	15.2	9.6	1.2	1.4	1.0
Marigaon	17,927	15,120	10,574	84.5	78.7	88.6	14.0	19.2	10.3	1.6	2.2	1.1
Nagaon	34,170	13,830	19,050	72.8	65.1	78.9	23.1	29.7	17.9	4.1	5.2	3.3
Golaghat	28,010	12,808	14,180	79.5	71.4	87.5	19.8	27.9	11.9	0.7	0.7	0.4
Jorhat	24,215	11,020	11,407	73.8	66.5	82.0	25.0	32.0	17.2	1.2	1.5	0.9
Sibsagar	22,020	19,066	11,000	67.0	52.4	81.7	32.2	46.6	17.8	0.7	1.0	0.5
Dibrugarh	37,612	21,490	18,546	68.0	60.0	76.3	31.1	38.9	23.1	0.9	1.1	0.7
Tinsukia	40,240	15,066	18,750	68.4	63.6	73.9	29.8	34.5	24.0	2.0	1.9	2.1
Karbi-												
Anglong	27,854	15,066	12,788	71.6	69.2	74.4	26.8	29.1	24.1	1.7	1.8	1.5
N C Hills	14,122	9,018	5,104	79.7	78.6	81.6	18.2	18.6	17.4	2.1	2.8	1.0
Karimganj	16,492	6,429	10,063	64.0	60.8	66.1	29.9	30.3	29.6	6.1	8.9	4.3
Hailakandi	11,406	4,856	6,550	72.7	64.8	78.5	24.9	31.5	20.0	2.5	3.7	1.5
Cachar	30,978	14,572	16,406	56.5	50.4	61.9	30.1	35.7	25.1	13.5	13.9	13.0

Here it is seen that the migrants from other districts within the state consists the major part of the total migrants 86.7 % and in this females have slightly higher share than the males. The

migrants from outside the state consists 11.3 % of the total migrants whereas those from other countries consists simply 2.0 % in the district.

Table-IV  
Percentage distribution of migrants by place of last Residence — 2001 Assam

State/ District	Total migrants			From elsewhere in the district outside the place of enumeration			From other districts		
	Person	Male	Female	Person	Male	Female	Person	Male	Female
1	2	3	4	5	6	7	8	9	10
Assam	13,288,669	5,166,421	8,124,448	9,942,188	3,642,062	6,301,735	2,290,303	944,028	1,346,670
	100.0	100.0	100.0	74.8	70.5	77.6	17.2	18.3	16.6
Kokrajhar	6,792,826	2,648,757	4,144,069	5,090,650	1,875,534	3,215,116	1,164,069	478,780	685,289
	100.0	100.0	100.0	74.9	70.8	77.6	17.1	18.1	16.5
Dhubri	356,710	94,505	262,205	297,889	76,572	221,317	32,540	9,445	23,095
	100.0	100.0	100.0	83.5	81.0	84.4	9.1	10.0	8.8
Goalpara	202,642	73,993	128,649	151,163	51,247	99,916	40,698	17,151	23,547
	100.0	100.0	100.0	74.6	69.3	77.7	20.1	23.2	18.3
Bongaigaon	239,225	85,939	153,286	141,406	46,405	95,001	70,820	25,784	45,036
	100.0	100.0	100.0	59.1	54.0	62.0	29.6	30.0	29.4
Barpeta	357,120	90,559	266,561	311,865	77,335	234,530	34,490	7,769	26,721
	100.0	100.0	100.0	87.3	85.4	88.0	9.7	8.6	10.0
Kamrup	885,397	416,283	469,114	566,473	249,341	317,132	221,176	109,198	111,978
	100.0	100.0	100.0	64.0	59.9	67.6	25.0	26.2	23.9
<b>Nalbari</b>	<b>342,463</b>	<b>130,302</b>	<b>212,161</b>	<b>297,789</b>	<b>113,958</b>	<b>183,831</b>	<b>37,988</b>	<b>12,590</b>	<b>25,398</b>
	<b>100.0</b>	<b>100.0</b>	<b>100.0</b>	<b>87.0</b>	<b>87.5</b>	<b>86.6</b>	<b>11.1</b>	<b>9.7</b>	<b>12.0</b>
Darrang	362,890	122,401	240,489	290,232	91,887	198,345	52,432	19,375	33,057
	100.0	100.0	100.0	80.0	75.1	82.5	14.4	15.8	13.7



ANNEXURES

State/ District	Total migrants			From elsewhere in the district outside the place of enumeration			From other districts		
	Person	Male	Female	Person	Male	Female	Person	Male	Female
1	2	3	4	5	6	7	8	9	10
Marigaon	169,790	53,145	116,645	139,159	42,970	96,189	24,931	6,958	17,973
	100 0	100 0	100 0	82 0	80 9	82 5	14 7	13 1	15 4
Nagaon	483,893	168,986	314,907	389 038	127,792	261,246	59,479	21,861	37,618
	100 0	100 0	100 0	80 4	75 6	83 0	12 3	12 9	11 9
Sonitpur	399,773	174,195	225,578	282,479	118,204	164,275	83,856	38,057	45,799
	100 0	100 0	100 0	70 7	67 9	72 8	21 0	21 8	20 3
Lakhimpur	190,827	69,743	121,084	137,071	45,375	91,696	42,079	17,136	24,943
	100 0	100 0	100 0	71 8	65 1	75 7	22 1	24 6	20 6
Dhemaji	174,346	86,433	87,913	104,836	50,087	54,749	61,607	31,637	29,970
	100 0	100 0	100 0	60 1	57 9	62 3	35 3	36 6	34 1
Tinsukia	291,966	148,870	143,096	188,516	94,084	94,432	60,603	28,936	31,667
	100 0	100 0	100 0	64 6	63 2	66 0	20 8	19 4	22 1
Dibrugarh	328,057	145,068	182,989	248,621	107,879	140,742	51,908	21,125	30,783
	100 0	100 0	100 0	75 8	74 4	76 9	15 8	14 6	16 8
Sibsagar	221,317	84,506	136,811	167,205	60,429	106,776	37,855	13,128	24,727
	100 0	100 0	100 0	75 6	71 5	78 0	17 1	15 5	18 1
Jorhat	241,415	101,690	139,725	195,611	81,589	114,022	29,344	10,195	19,149
	100 0	100 0	100 0	81 0	80 2	81 6	12 2	10 0	13 7
Golaghat	247,229	103,970	143,259	189,890	76,898	112,992	42,934	18,468	24,466
	100 0	100 0	100 0	76 8	74 0	78 9	17 4	17 8	17 1
Karbi Anglong	231,243	117,676	113,567	161,800	82,300	79,500	43,821	20,478	23,343
	100 0	100 0	100 0	70 0	69 9	70 0	19 0	17 4	20 6
North Cachar Hills	60,873	33,572	27,301	37,740	19,862	17,878	17,640	10,160	7,480
	100 0	100 0	100 0	62 0	59 2	65 5	29 0	30 3	27 4
Cachar	357,473	112,159	245,314	282,800	78,727	204,073	34,719	12,566	22,153
	100 0	100 0	100 0	79 1	70 2	83 2	9 7	11 2	9 0
Karimganj	224,328	68,547	155,781	172,701	48,318	124,383	23,428	7,382	16,046
	100 0	100 0	100 0	77 0	70 5	79 8	10 4	10 8	10 3
Hailakandi	124,666	32,922	91,744	95,617	23,706	71,911	21,493	5,451	16,042
	100 0	100 0	100 0	76 7	72 0	78 4	17 2	16 6	17 5

State/ District	From other States			From other countries		
	Person	Male	Female	Person	Male	Female
1	11	12	13	14	15	16
Assam	800,019	442,902	357,262	256,159	137,429	118,782
	6 0	8 6	4 4	1 9	2 7	1 5
Kokrajhar	407,141	224,189	182,952	130,966	70,254	60,712
	6 0	8 5	4 4	1 9	2 7	1 5
Dhubri	20,260	5,382	14,878	6,021	3,106	2,915
	5 7	5 7	5 7	1 7	3 3	1 1
Goalpara	6,615	3,536	3,079	4,166	2,059	2,107
	3 3	4 8	2 4	2 1	2 8	1 6
Bongaigaon	18,831	9,293	9,538	8,168	4,457	3,711
	7 9	10 8	6 2	3 4	5 2	2 4
Barpeta	5,123	2,526	2,597	5,642	2,929	2,713
	1 4	2 8	1 0	1 6	3 2	1 0
Kamrup	87,413	52,047	35,366	10,335	5,697	4,638
	9 9	12 5	7 5	1 2	1 4	1 0
<b>Nalbari</b>	<b>3,684</b>	<b>2,139</b>	<b>1,545</b>	<b>3,002</b>	<b>1,615</b>	<b>1,387</b>
	<b>1.1</b>	<b>1.6</b>	<b>0.7</b>	<b>0.9</b>	<b>1.2</b>	<b>0.7</b>
Darrang	13,634	7,635	5,999	6,592	3,504	3,088
	3 8	6 2	2 5	1 8	2 9	1 3
Marigaon	3,389	1,980	1,409	2,311	1,237	1,074
	2 0	3 7	1 2	1 4	2 3	0 9
Nagaon	19,508	10,818	8,690	15,868	8,515	7,353
	4 0	6 4	2 8	3 3	5 0	2 3

**Table - IV**  
**Percentage distribution of migrants by place of last Residence — 2001 Assam**

State/ District	From other States			From other countries		
	Person	Male	Female	Person	Male	Female
1	11	12	13	14	15	16
Sonitpur	26,828 6.7	14,332 8.2	12,496 5.5	6,610 1.7	3,602 2.1	3,008 1.3
Lakhimpur	10,157 5.3	6,402 9.2	3,755 3.1	1,520 0.8	830 1.2	690 0.6
Dhemaj	6,627 3.8	4,018 4.6	2,609 3.0	1,276 0.7	691 0.8	585 0.7
Tinsukia	37,637 12.9	23,025 15.5	14,612 10.2	5,210 1.8	2,825 1.9	2,385 1.7
Dibrugarh	25,232 7.7	14,700 10.1	10,532 5.8	2,296 0.7	1,364 0.9	932 0.5
Sibsagar	15,518 7.0	10,552 12.5	4,966 3.6	739 0.3	397 0.5	342 0.2
Jorhat	15,583 6.5	9,405 9.2	6,178 4.4	877 0.4	501 0.5	376 0.3
Golaghat	13,428 5.4	8,069 7.8	5,359 3.7	977 0.4	535 0.5	442 0.3
Karbi Anglong	21,420 9.3	12,508 10.6	8,912 7.8	4,202 1.8	2,390 2.0	1,812 1.6
North Cachar Hills	4,698 7.7	3,045 9.1	1,653 6.1	795 1.3	505 1.5	290 1.1
Cachar	19,160 5.4	9,790 8.7	9,370 3.8	20,794 5.8	11,076 9.9	9,718 4.0
Karimganj	12,941 5.8	4,809 7.0	8,132 5.2	15,258 6.8	8,038 11.7	7,220 4.6
Hailakandi	5,064 4.1	2,526 7.7	2,538 2.8	2,492 2.0	1,239 3.8	1,253 1.4

From the above table it is seen that migrants from elsewhere in the district outside the place of enumeration consists of 87.0%, 11.1% are

from other district, 1.1%, from other state and from other countries it is 0.9% of the total migrants.

**ANNEXURE - V : BRIEF ACCOUNT OF MAIN RELIGIONS IN THE DISTRICT / TAHSILAS PER 1991 AND 2001 CENSUS**

**Religion :**

A brief account of religious composition of the population in the district alongwith the state is presented in the following table

**TABLE - I**  
**MAIN RELIGIONS IN THE NALBARI DISTRICT AND ASSAM STATE - 1991, CENSUS**

District /State	Religion	Number of Followers	Percent to total population	Percentage	
				Rural	Urban
Assam	Total population	22,414,322	100.0	88.9	11.1
	Hindu	15,047,293	67.1	86.2	13.8
	Muslim	6,373,204	28.4	94.7	5.3
	Christian	744,367	3.3	96.0	4.0
	Buddhist	64,008	0.3	93.0	7.0
	Jain	20,645	0.1	21.9	78.1
	Sikh	16,492	0.1	31.3	68.8
Nalbari	Total population	1,016,390	100.0	97.7	2.3
	Hindu	787,485	77.5	97.9	2.1
	Muslim	202,653	20.0	97.2	2.9
	Christian	10,988	1.1	99.9	0.1
	Buddhist	798	0.1	98.4	1.6
	Jain	1,092	0.1	0.9	99.1
	Sikh	23	0.0	69.	30.4

## ANNEXURES

The figures in the above table show that compared to the state as whole the proportion of Hindus is more in the district. The Muslims who constitute about 28.4 % of total population at State

level but in the district their percentage is 19.9. Christian consists 1.1 % as against 3.3 at State level, which is also on lower side. However Jain, Buddhist and Sikh are negligible in number in the district.

**Table - II**  
**MAIN RELIGIONS IN THE CACHAR DISTRICT AND ASSAM STATE - 2001 CENSUS**

District/State	Religion	Number of followers	Percent to total population	Rural_%	Urban_%
1	2	3	4	5	6
Assam	All Religions	26,655,528	100.0	87.1	12.9
	Hindus	17,296,455	64.9	83.7	16.3
	Muslims	8,240,611	30.9	93.6	6.4
	Christians	986,589	3.7	94.9	5.1
	Sikhs	22,519	0.1	33.9	66.1
	Buddhists	51,029	0.2	87.3	12.7
	Jains	23,957	0.1	15.0	85.0
	Others	22,999	0.1	94.0	6.0
Religion not stated	11,369	0.0	90.6	9.4	
Nalbari	All Religions	114,8824	100.0	97.6	2.4
	Hindus	87,3749	76.1	97.8	2.2
	Muslims	25,3842	22.1	97.3	2.7
	Christians	18,495	1.6	99.9	0.1
	Sikhs	117	0.0	94.9	5.1
	Buddhists	899	0.1	98.8	1.2
	Jains	907	0.1	3.5	96.5
	Others	117	0.0	97.4	2.6
Religion not stated	698	0.1	99.0	1.0	

The figure in the above table shows that the Hindus in the district constitute 76.1 percent which is higher than the state percentage, followed by

Muslims 22.1 percent, Christians 1.6 percent and Buddhists, Jains, and Religion not stated 0.1 percent each.

### ANNEXURE - VI : MARITAL STATUS OF POPULATION AS PER 1991 AND 2001 CENSUS.

#### Marital Status:

The data on marital status of population in Assam as well as in Cachar district for each age

groups for male and female are presented below in the following table.

**Table-I**  
**Age, Sex and Marital Status of population in Assam - 1991 Census**

Age group	Total population		Percentage of population in each age-group							
			Never Married		Married		Widowed		Divorced / Separated	
	Male	Female	Male	Female	Male	Female	Male	Female	Male	Female
1	2	3	4	5	6	7	8	9	10	11
All ages	11,657,989	10,756,333	62.2	53.6	36.2	40.3	1.5	5.7	0.1	0.4
0-9	3,186,918	3,111,567	100.0	100.0	0.0	0.0	0.0	0.0	0.0	0.0
10-14	1,392,328	1,324,066	99.1	98.0	0.8	1.9	0.0	0.0	0.0	0.1
15-19	1,138,194	1,090,133	97.5	76.2	2.4	23.2	0.1	0.2	0.1	0.3
20-24	1,01,089	1,015,221	80.2	31.9	19.4	66.5	0.2	0.8	0.1	0.8
25-29	995,859	1,016,294	45.5	10.5	53.6	87.1	0.6	1.5	0.2	0.9
30-34	818,991	721,874	19.4	4.3	79.2	91.7	1.1	3.1	0.2	0.9

DISTRICT CENSUS HANDBOOK : NALBARI

Age group	Total population		Percentage of population in each age-group							
			Never Married		Married		Widowed		Divorced / Separated	
	Male	Female	Male	Female	Male	Female	Male	Female	Male	Female
1	2	3	4	5	6	7	8	9	10	11
35-39	752,586	603,728	6.5	1.8	91.9	92.2	1.4	5.3	0.2	0.7
40-44	557,963	434,903	3.5	1.4	94.1	87.9	2.2	10.1	0.3	0.7
45-49	464,996	355,057	2.3	0.8	94.7	83.7	2.8	15.0	0.2	0.5
50-54	376,277	312,731	2.2	0.9	92.5	73.2	5.0	25.4	0.3	0.5
55-59	257,597	197,790	1.6	0.4	92.3	67.5	5.9	31.6	0.2	0.5
60-64	259,569	225,265	1.9	0.6	88.2	50.8	9.7	48.1	0.2	0.5
65-69	137,334	110,001	1.4	0.3	87.8	7.2	10.5	5.2	0.3	0.5
70-74	122,787	96,862	1.9	1	84.5	34.7	13.4	64.1	0	0.3
75-79	55,241	39,760	1.4	0.8	83.2	33.5	15.2	65.3	0.2	0.5
80+	84,290	63,351	6	2.8	72.9	26.2	20.2	70.4	0.6	0.6
Age not stated	46,160	37,730	91.1	89.4	6.9	7.9	0.7	0.9	0.5	0.4

Note: data on unspecified marital status are not taken into account but they are included in the figures shown in col. no. 2 and 3

TABLE- II

AGE, SEX AND MARITAL STATUS OF POPULATION IN NALBARI DISTRICT, 1991 CENSUS

Age group	Total Population		Percentage of Population in each age-group							
			Never Married		Married		Widowed		Divorced/Separated	
	Male	Female	Male	Female	Male	Female	Male	Female	Male	Female
1	2	3	4	5	6	7	8	9	10	11
All-age	524,953	491,437	64.6	53.9	34.2	38.9	1.1	6.9	0.1	0.4
0-9	140,408	133,540	100.0	100.0	0.0	0.0	0.0	0.0	0.0	0.0
10-14	65,284	63,262	99.2	98.4	0.8	1.5	0.0	0.0	0.1	0.1
15-19	53,620	52,758	98.3	83.5	16.2	16.1	0.0	0.1	0.0	0.3
20-24	48,282	46,447	87.4	38.0	12.5	61.0	0.1	0.5	0.1	0.5
25-29	45,749	44,782	56.4	10.1	43.2	87.7	0.3	1.3	0.2	0.8
30-34	34,458	32,716	23.5	3.2	76.1	93.0	0.3	2.7	0.1	1.1
35-39	32,320	26,894	62.2	1.0	93.0	92.4	0.6	5.7	0.2	0.9
40-44	23,295	20,679	22.8	0.3	96.7	87.7	0.8	11.4	0.2	0.6
45-49	21,050	17,257	1.3	0.2	96.6	81.8	1.9	17.7	0.1	0.3
50-54	17,341	16,180	1.2	0.7	94.9	70.1	3.7	28.7	0.2	0.6
55-59	12,600	9,882	0.8	0.0	94.2	59.8	4.9	39.4	0.1	0.8
60-64	12,066	11,960	1.3	0.1	89.1	44.7	9.5	55.0	0.1	0.3
65-69	6,270	5,350	0.2	0.0	88.7	36.8	11.0	62.8	0.2	0.4
70-74	5,330	4,460	0.9	0.0	85.9	30.5	13.1	69.5	0.0	0.0
75-79	2,350	1,830	0.9	0.5	87.2	20.8	11.9	78.7	0.0	0.0
80+	2,840	2,260	4.2	0.9	71.8	15.9	23.2	83.2	0.0	0.0
Age not stated	1,690	1,180	94.1	90.7	5.3	5.9	0.6	2.5	0.0	0.9

Note: Data on unspecified marital status are not taken into account but these are included in the figures shown in col. 2 and 3

A comparison of the district level figures of marital status with that of the state averages reveals that the percentages of never married male and female and widowed female are higher in the district than the state whereas the percentages are lower in other categories

in the district than that of the state. The highest percentage 96.7% of married male are seen from age group 40-44 as against 45-49 in the state and the same 93.0 for female is seen in age group 30-34 in the district as against 35-39 in the state.

ANNEXURES

**Table - III**  
**Age, Sex and Marital Status of population in Assam - 2001 Census**

Age-group	Total Population		Percentage of population in each Status							
			Never married		Married		Widowed		Divorced/Separated	
	Males	Females	Males%	Females%	Males%	Females%	Males%	Females%	Males%	Females%
1	2	3	4	5	6	7	8	9	10	11
All ages	13,777,037	12,878,491	59.7	51.0	38.7	41.8	1.5	6.7	0.2	0.5
0-9	3,377,526	3,260,173	100.0	100.0	0.0	0.0	0.0	0.0	0.0	0.0
10-14	1,717,969	1,614,674	99.5	98.3	0.4	1.5	0.0	0.1	0.0	0.0
15-19	1,368,367	1,242,426	97.4	79.4	2.5	20.1	0.0	0.2	0.0	0.3
20-24	1,157,866	1,157,272	78.5	36.2	21.2	62.3	0.2	0.8	0.1	0.8
25-29	1,125,381	1,190,550	45.9	13.9	53.3	83.7	0.5	1.5	0.2	0.9
30-34	1,006,114	972,087	22.1	6.3	76.7	89.5	0.9	3.1	0.3	1.1
35-39	1,020,991	900,579	8.1	3.3	90.2	89.9	1.4	5.6	0.3	1.1
40-44	765,738	603,378	3.4	2.6	94.2	85.7	2.0	10.5	0.4	1.2
45-49	633,848	508,502	1.9	1.7	95.0	81.6	2.7	15.6	0.4	1.0
50-54	467,765	375,830	1.5	1.5	93.9	71.9	4.2	25.7	0.4	1.0
55-59	317,679	281,473	1.3	1.0	92.9	68.0	5.5	30.2	0.4	0.8
60-64	288,977	288,107	1.5	1.4	89.2	49.5	8.9	48.4	0.4	0.7
65-69	191,204	190,879	1.5	1.4	87.6	44.6	10.5	53.4	0.4	0.6
70-74	157,066	138,963	1.6	1.6	83.8	31.6	14.2	66.3	0.4	0.6
75-79	75,158	60,373	2.3	1.9	80.6	31.1	16.7	66.4	0.4	0.5
80+	88,180	81,459	3.4	3.2	73.3	24.6	22.8	71.7	0.5	0.5
Age not stated	17,208	11,766	62.9	63.3	35.4	30.4	1.4	6.0	0.2	0.3
Less than 18	5,920,190	5,607,460	99.7	98.1	0.3	1.8	0.0	0.1	0.0	0.0
Less than 21	6,836,042	6,503,581	98.6	92.3	1.3	7.5	0.0	0.1	0.0	0.1

**Table -IV**  
**Age, Sex and Marital Status of population in Nalbari - 2001 Census**

Age-group	Total Population		Percentage of population in each Status							
			Never married		Married		Widowed		Divorced/Separated	
	Males	Females	Males%	Females%	Males%	Females%	Males%	Females%	Males%	Females%
1	2	3	4	5	6	7	8	9	10	11
All ages	592,375	556,449	60.1	50.1	38.6	42.1	1.1	7.4	0.1	0.4
0-9	130,705	125,507	100.0	100.0	0.0	0.0	0.0	0.0	0.0	0.0
10-14	74,035	70,899	99.6	98.5	0.3	1.4	0.0	0.1	0.0	0.0
15-19	60,382	56,996	97.9	83.5	2.0	16.1	0.0	0.2	0.0	0.2
20-24	52,282	50,773	84.1	43.7	15.7	55.3	0.1	0.6	0.1	0.4
25-29	51,528	53,351	55.9	15.5	43.6	82.5	0.3	1.3	0.2	0.7
30-34	45,249	42,592	28.8	5.6	70.5	91.0	0.5	2.4	0.2	0.9
35-39	45,094	39,017	9.3	2.7	89.7	91.4	0.7	4.9	0.2	1.0
40-44	33,233	26,307	2.6	1.8	96.0	87.4	1.1	9.6	0.2	1.2
45-49	27,484	21,914	1.2	1.1	96.9	82.3	1.7	15.6	0.3	1.0
50-54	20,471	17,847	0.8	0.8	96.2	72.4	2.7	26.0	0.3	0.8
55-59	13,926	12,916	0.6	0.6	95.0	68.1	4.0	30.6	0.3	0.7
60-64	12,963	14,512	0.8	1.0	92.2	48.9	6.7	49.5	0.3	0.6
65-69	9,779	10,282	0.9	1.2	90.0	38.3	8.8	59.9	0.3	0.6
70-74	7,721	7,017	1.0	1.5	86.4	28.8	12.4	69.1	0.2	0.5
75-79	3,464	2,749	2.0	2.1	80.9	26.9	16.7	70.7	0.4	0.2
80+	3,440	3,319	3.8	2.7	74.1	22.8	21.5	74.1	0.5	0.4
Age not stated	619	451	67.2	72.3	31.5	22.8	1.3	4.9	0.0	0.0
Less than 18	241,129	230,604	99.7	98.2	0.3	1.8	0.0	0.1	0.0	0.0
Less than 21	282,352	271,481	98.8	92.8	1.1	7.0	0.0	0.1	0.0	0.1

A comparison of the district level figure of marital status with that of the State averages reveals that the percentage of never married males is higher than the state average. In case of married males the percentage is lower than the state average. In case of widowed female percentage is higher than the state percentage. Again in case of

Divorced/ Separated males and females the percentage is lower than the state percentage.

The highest percentage of married males and females are recorded in the age group of 45-49 in the district being 96.9 percent and 82.3 percent respectively. The corresponding figures in the State level for males and females are recorded in 45-49 and 35-39 age group

### Annexure VII :: Age , Sex and Education in the district , 1991 and 2001 Census Education and Literacy rate :

Age – group wise literacy rates for male and female in respect of both at state and district level are presented below in the following table.

**Table - I**  
**Age, Sex and Education in Assam, 1991 Census**

Educational Level	Percentage of Population by age group and sex									
	7--14		15--19		20--49		50--59		60 +	
	Male	Female	Male	Female	Male	Female	Male	Female	Male	Female
1	2	3	4	5	6	7	8	9	10	11
A Total Population	2,340,647	2,252,721	1,138,194	1,090,133	4,601,294	4,147,077	633,874	510,521	659,221	535,239
B Literates	1,562,919	1,310,299	805,343	640,122	2,796,286	1,548,467	333,273	91,227	285,238	62,609
C Percent of Population										
1 Literates	66.8	58.2	70.8	58.7	60.8	37.3	52.6	17.9	43.3	11.7
2 Without any formal education	1.0	0.0	0.6	0.0	0.9	0.0	1.5	0.0	1.9	0.0
3 Below Primary	43.6	44.1	5.9	5.8	9.6	10.3	15.4	20.4	21.1	26.1
4 Primary	37.3	36.2	19.4	18.2	25.0	29.7	36.6	48.1	43.8	51.1
5 Middle	17.5	18.0	45.9	48.3	27.3	29.7	23.1	18.8	19.2	13.1
6 Matric/Sec/	0.6	0.7	23.3	22.9	20.5	17.9	13.2	6.7	9.0	4.1
7 H S / Int med / PUC / Sr Sec	0.0	0.0	4.5	3.9	7.7	5.6	3.2	1.2	1.7	0.9
8 Non-Tech Dip or Certificate Not equivalent to degree	0.0	0.0	0.0	0.0	0.1	0.0	0.1	0.0	0.1	0.1
9 Tech Dip or Certificate Not equivalent to degree	0.0	0.0	0.1	0.0	0.5	0.1	0.4	0.0	0.2	0.1
10 Graduate & above	0.0	0.0	0.4	0.4	8.3	5.4	6.7	1.9	3.1	1.0

Note : 1 Percentage of literates is to total population

2 All other percentages are population of literate population

**TABLE- II**  
**AGE, SEX AND EDUCATION IN NALBARI DISTRICT, 1991 CENSUS**

Education Level	Percentage of Population by age – group and sex									
	7 – 14		15 – 19		20 – 49		50 – 59		60 +	
	Male	Female	Male	Female	Male	Female	Male	Female	Male	Female
1	2	3	4	5	6	7	8	9	10	11
Total Population	109,534	103,847	53,620	52,758	205,154	188,775	29,941	26,062	28,856	25,860
Literates	80,912	66,220	41,070	33,390	134,840	69,741	16,101	3,680	12,486	1,940
Percentage of Literates Population										
Literates	73.9	63.8	76.6	63.3	65.7	36.9	53.8	14.1	43.3	7.5
Without any formal										

ANNEXURES

**TABLE-II**  
**AGE, SEX AND EDUCATION IN NALBARI DISTRICT, 1991 CENSUS**

Education Level	Percentage of Population by age – group and sex									
	7 – 14		15 – 19		20 – 49		50 – 59		60 +	
	Male	Female	Male	Female	Male	Female	Male	Female	Male	Female
1	2	3	4	5	6	7	8	9	10	11
Education	0.9	1.0	0.7	0.7	1.3	1.6	2.6	4.6	3.2	5.2
Below Primary	43.4	43.2	4.7	5.1	8.5	10.0	16.3	24.2	21.9	24.2
Primary	36.7	36.0	15.9	16.0	23.7	28.3	36.6	53.8	45.4	61.3
Middle	18.4	18.9	45.0	48.6	25.1	31.0	24.2	12.5	18.9	7.7
Matric/Sec	0.7	0.8	28.6	26.2	22.6	20.0	12.2	4.1	7.3	1.0
HS/Int med /PUC/Sr sec	0.0	0.0	4.9	3.2	9.8	5.5	3.1	0.3	1.5	0.0
Non-tech Dip or certificate not equivalent to degree	0.0	0.0	0.0	0.0	0.0	0.0	0.2	0.0	0.0	0.0
Tech Dip or certificate not equivalent to degree	0.0	0.0	0.0	0.0	0.3	0.0	0.2	0.0	0.1	0.5
Graduate & above	0.0	0.0	0.24	0.2	8.7	3.7	4.7	0.6	1.7	0.0

Note

1 Percentage of literates are to total population

2 All other percentages are proportion of literate population

The literacy rates for male are higher in all age – groups in the district than the state except in 60 + where it is equal to the state rate. But in case of female, the literacy rates are found higher in 7-

14 and 15-19 age groups in the district than the state

Literacy rates are seen high upto middle level. In other educational level it is almost equal to the state percentages

**Table - III**  
**AGE, SEX AND EDUCATIONAL STATUS OF POPULATION IN ASSAM - 2001 CENSUS**

**State - ASSAM 18**

Educational Level	Percentage of population by age-group sex					
	7-14		15-19		20-49	
	Male	Female	Male	Female	Male	Female
1	2	3	4	5	6	7
A Total population	2,806,379	2,665,888	1,368,367	1,242,426	5,709,938	5,332,368
B Literates	2,016,619	1,796,463	1,073,835	891,398	4,087,805	2,759,004
C Percentage of Literate population	71.9	67.4	78.5	71.7	71.6	51.7
1 Without Formal Education	20,885	14,970	15,360	10,268	108,322	67,768
	1.0	0.8	1.4	1.2	2.6	2.5
2 Below Primary	1,141,579	1,004,125	144,707	104,309	725,480	507,408
	56.6	55.9	13.5	11.7	17.7	18.4
3 Primary	648,573	575,941	234,495	171,264	718,373	523,669
	32.2	32.1	21.8	19.2	17.6	19.0
4 Middle	204,816	200,890	339,485	304,664	749,721	585,168
	10.2	11.2	31.6	34.2	18.3	21.2
5 Matric/Sec	0	0	290,798	260,847	950,376	648,355
	0.0	0.0	27.1	29.3	23.2	23.5
6 HS/Int med/PU C/Sr Sec	0	0	48,365	39,891	420,240	231,479
	0.0	0.0	4.5	4.5	10.3	8.4
7 Non-tech Dip Or Certificate not equivalent to degree	0	0	30	12	754	191
	0.0	0.0	0.0	0.0	0.0	0.0
8 Tech Dip or certificate not equivalent to degree	0	0	465	119	15,248	1,959
	0.0	0.0	0.0	0.0	0.4	0.1
9 Graduate & above	0	0	0	0	398,600	192,878
	0.0	0.0	0.0	0.0	9.8	7.0
10 Unclassified	766	537	130	24	691	129
	0.0	0.0	0.0	0.0	0.0	0.0

**Table - III**  
**AGE, SEX AND EDUCATIONAL STATUS OF POPULATION IN ASSAM - 2001 CENSUS**

State - ASSAM 18

Educational Level	Percentage of population by age-group sex					
	50-59		60+		Age not stated	
	Male	Female	Male	Female	Male	Female
1	8	9	10	11	12	13
A. Total population	785,444	657,303	800,585	759,781	17,208	11,766
B. Literates	532,871	215,235	468,726	160,107	8,841	4,450
C. Percentage of Literate population	67.8	32.7	58.5	21.1	51.4	37.8
1. Without Formal Education	18,996	8,884	22,291	10,697	2,548	1,301
	3.6	4.1	4.8	6.7	28.8	29.2
2. Below Primary	139,497	79,739	179,655	77,601	1,765	924
	26.2	37.0	38.3	48.5	20.0	20.8
3. Primary	109,096	54,627	110,299	41,055	1,273	674
	20.5	25.4	23.5	25.6	14.4	15.1
4. Middle	89,039	29,367	57,017	13,880	1,026	569
	16.7	13.6	12.2	8.7	11.6	12.8
5. Matric / Sec	98,951	28,141	60,773	11,695	1,220	583
	18.6	13.1	13.0	7.3	13.8	13.1
6. HS / Int med / PUC / Sr Sec	25,583	5,484	11,436	1,925	427	213
	4.8	2.5	2.4	1.2	4.8	4.8
7. Non-tech Dip Or Certificate not equivalent to degree	131	13	116	9	2	0
	0.0	0.0	0.0	0.0	0.0	0.0
8. Tech Dip or certificate not equivalent to degree	2,335	114	1,424	43	21	4
	0.4	0.1	0.3	0.0	0.2	0.1
9. Graduate & above	49,092	8,854	25,552	3,172	558	181
	9.2	4.1	5.5	2.0	6.3	4.1
10. Unclassified	151	12	163	30	1	1
	0.0	0.0	0.0	0.0	0.0	0.0

**Table - IV**  
**AGE, SEX AND EDUCATIONAL STATUS OF POPULATION IN NALBARI - 2001 CENSUS**

District - Nalbari (07)

Educational Level	Percentage of population by age-group sex					
	7-14		15-19		20-49	
	Male	Female	Male	Female	Male	Female
1	2	3	4	5	6	7
A. Total population	117,839	113,094	60,382	56,996	254,870	233,954
B. Literates	93,757	84,541	51,194	44,355	195,363	126,707
C. Percentage of Literate population	79.6	74.8	84.8	77.8	76.7	54.2
1. Without Formal Education	817	556	556	376	5,338	3,063
	0.9	0.7	1.1	0.8	2.7	2.4
2. Below Primary	49,915	44,524	4,744	3,713	30,715	21,647
	53.2	52.7	9.3	8.4	15.7	17.1
3. Primary	31,936	28,493	9,851	7,556	28,092	19,885
	34.1	33.7	19.2	17.0	14.4	15.7
4. Middle	11,085	10,966	16,626	15,702	32,579	26,665
	11.8	13.0	32.5	35.4	16.7	21.0
5. Matric/Sec	0	0	16,700	15,012	52,339	36,218
	0.0	0.0	32.6	33.8	26.8	28.6
6. HS/Int med/PUC/Sr Sec	0	0	2,701	1,994	25,776	11,790
	0.0	0.0	5.3	4.5	13.2	9.3
7. Non-tech Dip Or Certificate not equivalent to degree	0	0	1	1	14	4
	0.0	0.0	0.0	0.0	0.0	0.0
8. Tech. Dip or certificate not equivalent to degree	0	0	12	1	458	35
	0.0	0.0	0.0	0.0	0.2	0.0
9. Graduate & above	0	0	0	0	20,045	7,400
	0.0	0.0	0.0	0.0	10.3	5.8
10. Unclassified	4	2	3	0	7	0
	0.0	0.0	0.0	0.0	0.0	0.0



ANNEXURES

**Table - IV**  
**AGE, SEX AND EDUCATIONAL STATUS OF POPULATION IN NALBARI - 2001 CENSUS**  
**District - Nalbari (07)**

Educational Level	Percentage of population by age-group sex					
	50-59		60+		Age not stated	
	Male	Female	Male	Female	Male	Female
1	8	9	10	11	12	13
A Total population	34,397	30,763	37,367	37,879	619	451
B Literates	24,289	8,703	22,104	6,454	295	163
C Percentage of Literate population	70.6	28.3	59.2	17.0	47.7	36.1
1 Without Formal Education	1,045	438	1,253	595	106	45
	4.3	5.0	5.7	9.2	35.9	27.6
2 Below Primary	6,622	3,883	9,336	3,751	57	26
	27.3	44.6	42.2	58.1	19.3	16.0
3 Primary	4,439	2,274	4,872	1,436	33	15
	18.3	26.1	22.0	22.2	11.2	9.2
4 Middle	3,985	1,018	2,341	317	34	18
	16.4	11.7	10.6	4.9	11.5	11.0
5. Matric./Sec.	5,157	847	2,844	271	34	21
	21.2	9.7	12.9	4.2	11.5	12.9
6.HS/Int.med/PUC/Sr.Sec	1,254	109	534	41	17	30
	5.2	1.3	2.4	0.6	5.8	18.4
7 Non-tech Dip.Or Certificate not equivalent to degree	5	0	6	0	0	0
	0.0	0.0	0.0	0.0	0.0	0.0
8.Tech. Dip.or certificate not equivalent to degree	39	2	48	2	0	0
	0.2	0.0	0.2	0.0	0.0	0.0
9 Graduate & above	1,742	132	869	41	14	8
	7.2	1.5	3.9	0.6	4.7	4.9
10. Unclassified	1	0	1	0	0	0
	0.0	0.0	0.0	0.0	0.0	0.0

In the district, the literacy rate for males and females in most of the age group are high as compared to the state

rates. It is seen that percentage of literate is high in the age group 15-19 than in all other age group both male and female.

**ANNEXURE –VIII : DISTRIBUTION OF DIFFERENT MOTHER TONGUES RETURNED IN 1991 AND 2001 CENSUS.**

**Languages and Dialects :**

The detail information on number of population and their

percentages speaking different language are presented below in the following table

**TABLE-I**  
**DISTRIBUTION OF POPULATION BY DIFFERENT MOTHER TONGUES ,1991 CENSUS**

Mother tongue	No. of Persons classified by their tongue			
	Assam State		Nalbari District	
	Total No.	% to total	Total No.	% to total
1	2	3	4	5
1. Assamese	1,284,174	57.3	727,357	71.6
2. Bengali	4,820,573	21.5	81,212	8.0
3 Bodo/Boro	1,176,635	5.3	140,126	13.8
4. Hindi	769,076	3.4	5,164	0.5
5. Nepali	432,351	1.9	23,009	2.3
6 Miri/Missing	381,562	1.7	—	—
7 Karbi/Mikir	354,781	1.6	—	—
8 Oriya	136,201	0.1	1,618	0.2
9 Santali	134,663	0.6	—	—
10 Manipuri	126,987	0.6	—	—
11. Bhojpuri	115,918	0.5	.605	0.1
12. Garo	113,408	0.5	140	0.0
13. Rabha	112,408	0.5	8,344	0.8

TABLE- I

## DISTRIBUTION OF POPULATION BY DIFFERENT MOTHER TONGUES, 1991 CENSUS

Mother tongue	No. of Persons classified by their tongue			
	Assam State		Nalbari District	
	Total No	% to total	Total No	% to total
1	2	3	4	5
14 Sadan/sadi	104,567	0.5	5,548	0.6
15 Dimasa	84,371	0.4	—	—
16 Monda	75,324	0.3	1,930	0.2
17 Kurukh/Oran	54,202	0.2	3,776	0.4
18 Bishnupriya	37,222	0.2	—	—
19 Lalung	32,633	0.2	—	—
20 Khasi	25,891	0.1	—	—
21 Telugu	22,816	0.1	—	—
22 Hajong/Hajong	19,325	0.1	480	0.1
23 Hmar	19,054	0.1	—	—
24 Deuri	15,955	0.1	—	—
25 Kuki	14,035	0.1	—	—
26 Punjabi	13,893	0.1	—	—
27 Santali	—	—	14,274	1.4
28 Mundari	—	—	205	0.0
29 Kharia	—	—	192	0.0
Other mother Tongues	378,727	1.7	2,410	0.2

As can be seen in the above table, the number of persons speaking Assamese consists the major portion with 71.6 % of total population in the district followed by Bodo / Boro with

13.8 and Bengali 8.0 % About 2.3 % speaks Nepali And the population with all the remaining mother tongues do not constitute more than 1 % by each

Table - II  
Distribution of population by different Mother Tongue -2001 Census

Sl No	Mother Tongue	Assam		Total Nalbari	
		Total No	% to Total	Total No	% to Total
1	2	3	4	5	6
1	Assamese	12,623,234	47.4	776,793	67.6
2	Bengali	7,255,880	27.2	125,509	10.9
3	Bodo/Boro	1,292,950	4.9	164,696	14.3
4	Hindi	1,017,424	3.8	6,626	0.6
5	Nepali	564,734	2.1	23,714	2.1
6	Miri/Mishing	517,170	1.9	12	0.0
7	Karbi	406,160	1.5	9	0.0
8	Sadan/Sadri	341,614	1.3	12,061	1.0
9	Santali	240,770	0.9	16,965	1.5
10	Oriya	223,638	0.8	2,392	0.2
11	Manipuri	154,059	0.6	431	0.0
12	Garo	143,257	0.5	159	0.0
13	Bhojpuri	136,269	0.5	394	0.0
14	Rabha	130,875	0.5	5,510	0.5
15	Dimasa	107,070	0.4	3	0.0
16	Munda	92,942	0.3	1,537	0.1
17	Kurukh/Oraon	72,304	0.3	3,506	0.3
18	Rajbangsi	51,225	0.2	852	0.1
19	Khasi	29,292	0.1	3	0.0
20	Telugu	27,354	0.1	148	0.0
21	Lalung	26,480	0.1	1	0.0
22	Hajong/Hajong	25,177	0.1	678	0.1
23	Hmar	24,866	0.1	0	0.0
24	Deori	23,366	0.1	0	0.0
25	Punjabi	21,292	0.1	136	0.0
26	Mundari	20,045	0.1	17	0.0

## ANNEXURES

Sl. No.	Mother Tongue	Assam		Total Nalbari	
		Total No.	% to Total	Total No.	% to Total
1	2	3	4	5	6
27	Zemi	15,514	0.1	0	0.0
28	Kuki	15,423	0.1	1	0.0
29	Mura	12,673	0.0	69	0.0
30	Sema	10,346	0.0	0	0.0
31	Total of Other Mother Tongues	1,032,125	3.9	6,602	0.6

As can be seen from the above table, the number of persons speaking Assamese consist of the major portion (67.6%) of total population in district, followed by Boro

with (14.3%) and Bengali (10.9%). The population with all the other mother tongues each constitute a negligible percentage

### ANNEXURE – IX : SCHEDULED CASTES AND SCHEDULED TRIBES POPULATION, 1991 CENSUS.

#### Scheduled Castes :

Out of total population of the district, 89,194 are Scheduled Castes population. The castes-wise

Scheduled Castes population of some prominent Scheduled Castes are presented below.

**TABLE- XIII**  
**DISTRIBUTION OF SCHEDULED CASTE POPULATION AMONG SOME PROMINENT SCHEDULED CASTES**

**DISTRICT: NALBARI, 1991 – CENSUS**

Sl. No	Name of Scheduled Caste	Total Scheduled Caste Population	Percentage	
			% To total Scheduled Caste population	% To total population of the district
1	2	3	4	5
1.	Namasudra	34,101	38.2	3.4
2.	Kaibartta or Jaliya	17,661	19.8	1.7
3.	Jal Keot	13,825	15.5	1.4
4.	Dhupi, Dhobi	6,027	6.8	0.6
5.	Brittial-Bania, Bania	4,839	5.4	0.5
6.	Bhuinmali, Mali	3,475	3.9	0.3
7.	Hira	3,229	3.6	0.3
8.	Sutradhar	2,919	3.3	0.3
9.	Muchi, Rishi	1,318	1.5	0.1
10.	Others	1,800	2.0	0.2
Total all Schedule Castes		89,194	100.0	8.8(1,016,390)

#### N. B.

- 1 Other includes Bansphor, Dugla/Dholi, jholo, Malo or Jhalo – Malo, Lalbegi, Mahara Mehtar / Bhangri, Patni and unclassified castes
- 2 Bracketed figure is the total population of the district

It is depicted in the above table that the Namasudra is the prominent caste of the district with a share of 38.2 % of the total scheduled caste population followed by Kaibartta 19.8 % than by Jaikot 15.5 %. The rest are below 7.0 %.

Out of the total population of the district, 3.4 % occupies by Namasudra. The remaining castes

constitute only less than 2.0 %.

#### Scheduled Tribe :

The Schedule Tribes constitute about 17.7 % of the total population of the district. The data relating to some prominent Scheduled Tribes population are presented in the following table.

TABLE- XIV

**DISTRIBUTION OF SCHEDULED CASTES POPULATION AMONG SOME PROMINENT  
SCHEDULED TRIBES  
DISTRICT – NALBARI – 1991, CENSUS**

Sl No	Name of Scheduled Tribes	Total Scheduled Caste Population	Percentage	
			% To total Scheduled Caste population	% To total population of the district
	1	2	3	4
1	Boro, Boro-Kachari	147,690	82.2	14.5
2	Rabha	15,839	8.8	1.6
3	Kachari, Sonwal	15,752	8.8	1.6
4	Hojai	49	0.0	0.0
5	Miri	48	0.0	0.0
6	Lalung	21	0.0	0.0
7	Others	242	0.2	0.0
Total of ST's		179,641	100.0	17.7(1 016,390)

Note 1 Others include Deori, Mech and unclassified  
2 Bracketed figure is the total population of the district

It is seen in the above table that Boro, Boro-Kachari is the prominent tribe in the district having a share of 70.2 % of the total Schedule Tribes of population followed by Rabha 8.8 % and Kachari, Sonowal 8.8 %. The remaining Tribes consists of less than 1.0 % by each in the district.

Out of 17.7 % to total population of the district Scheduled Tribes population in the district, Boro/ Boro-Kachari has a share of 14.5 %, . The rest tribes have less than 2.0 % by each out of total population of the district.

\*\*\*\*\*

