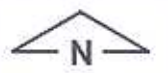
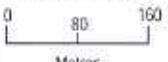



 Department for
 Planning and Infrastructure

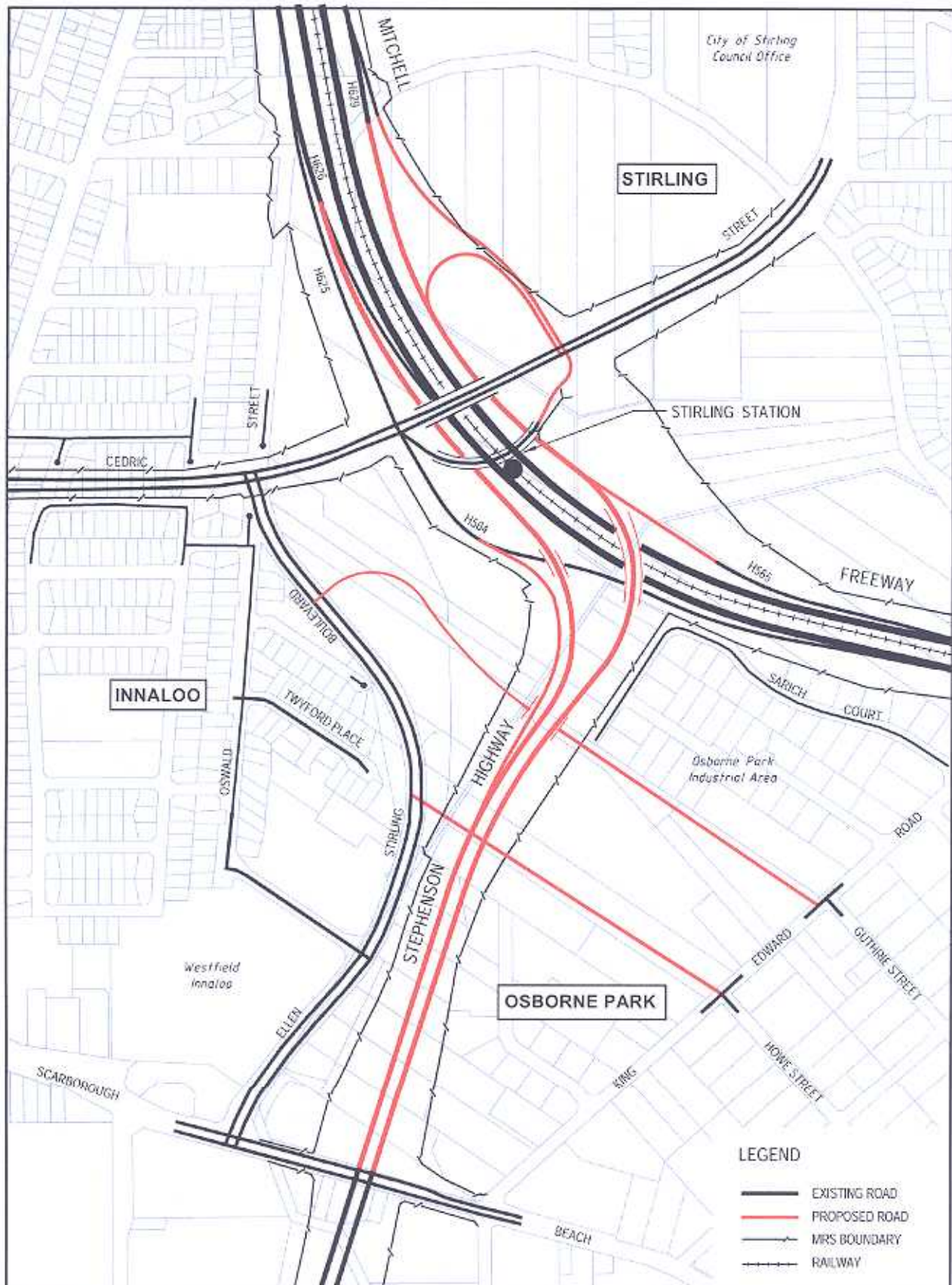

 GDA


 SCALE 1:8 000

 0 80 160
 Metres

STEPHENSON HIGHWAY
STIRLING REGIONAL CENTRE
ALTERNATIVE 1

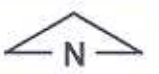
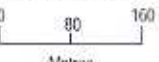
NETWORK INTEGRATION DIRECTORATE
 r:\DCM_CDAS\Infrastructure\Drawings\03080505.dgn
 23 May 2023
 SOURCE :

FIGURE 5




 Department for
 Planning and Infrastructure

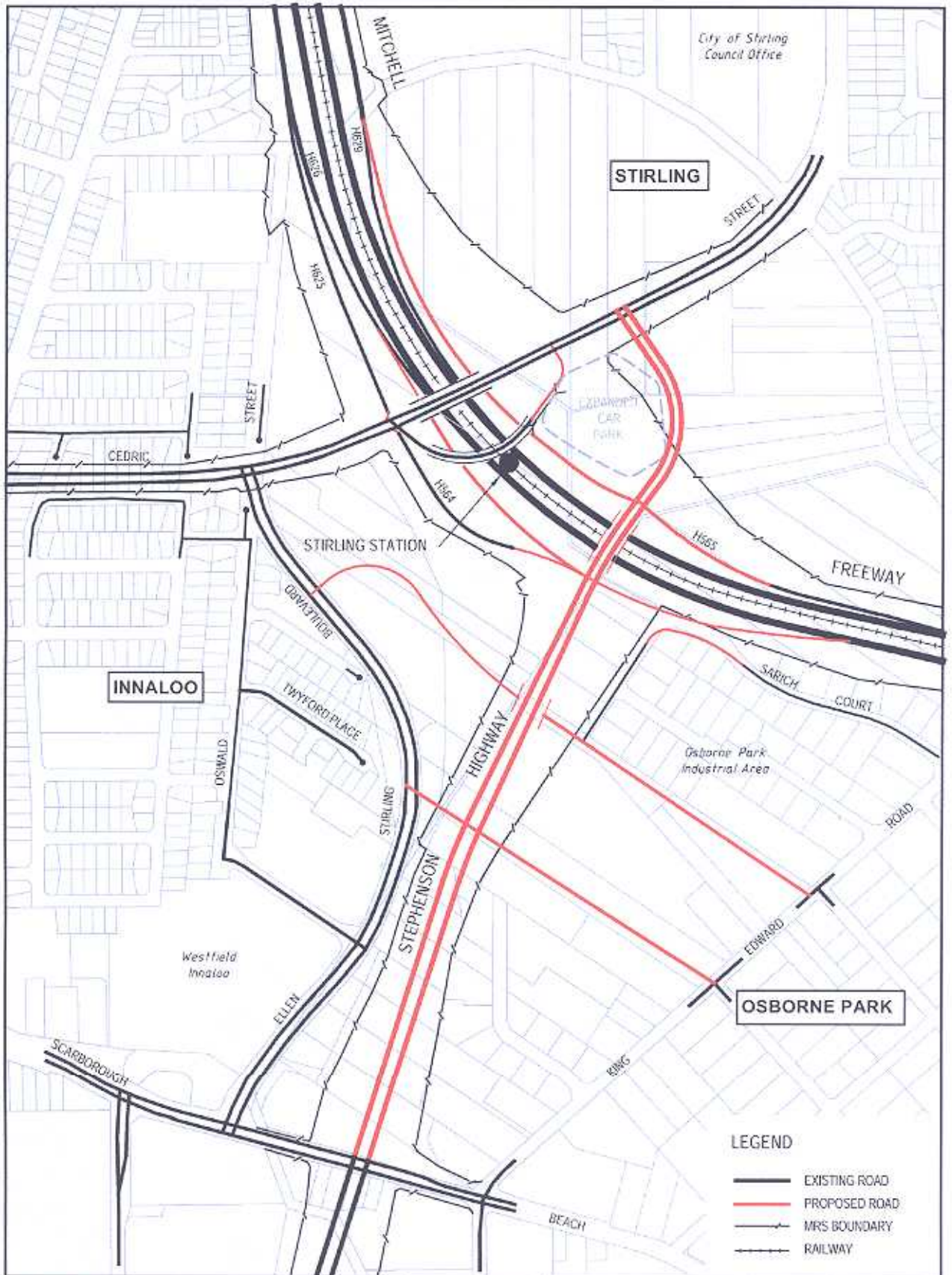

 GDA


 SCALE 1:8 000

 Metres

STEPHENSON HIGHWAY
STIRLING REGIONAL CENTRE
ALTERNATIVE 2

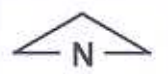
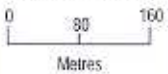
NETWORK INTEGRATION DIRECTORATE
 r:\DGN\CAD\B4\mrs\stirling\drawing\032800056.dgn
 29 May 2003
 SOURCE - MRWA

FIGURE 6




 Department for
 Planning and Infrastructure


 GDA


 SCALE 1:8 000

 0 80 160
 Metres

STEPHENSON HIGHWAY
STIRLING REGIONAL CENTRE
ALTERNATIVE 3

NETWORK INTEGRATION DIRECTORATE
 I:\DCN_CDASH\integration\drawings\103803047.dgn
 29 May 2003
 SOURCE : MRWA

FIGURE 7