



CENSUS OF INDIA 2011

PUNJAB

SERIES-04

PART XII-A

DISTRICT CENSUS HANDBOOK

FATEHGARH SAHIB

VILLAGE AND TOWN DIRECTORY

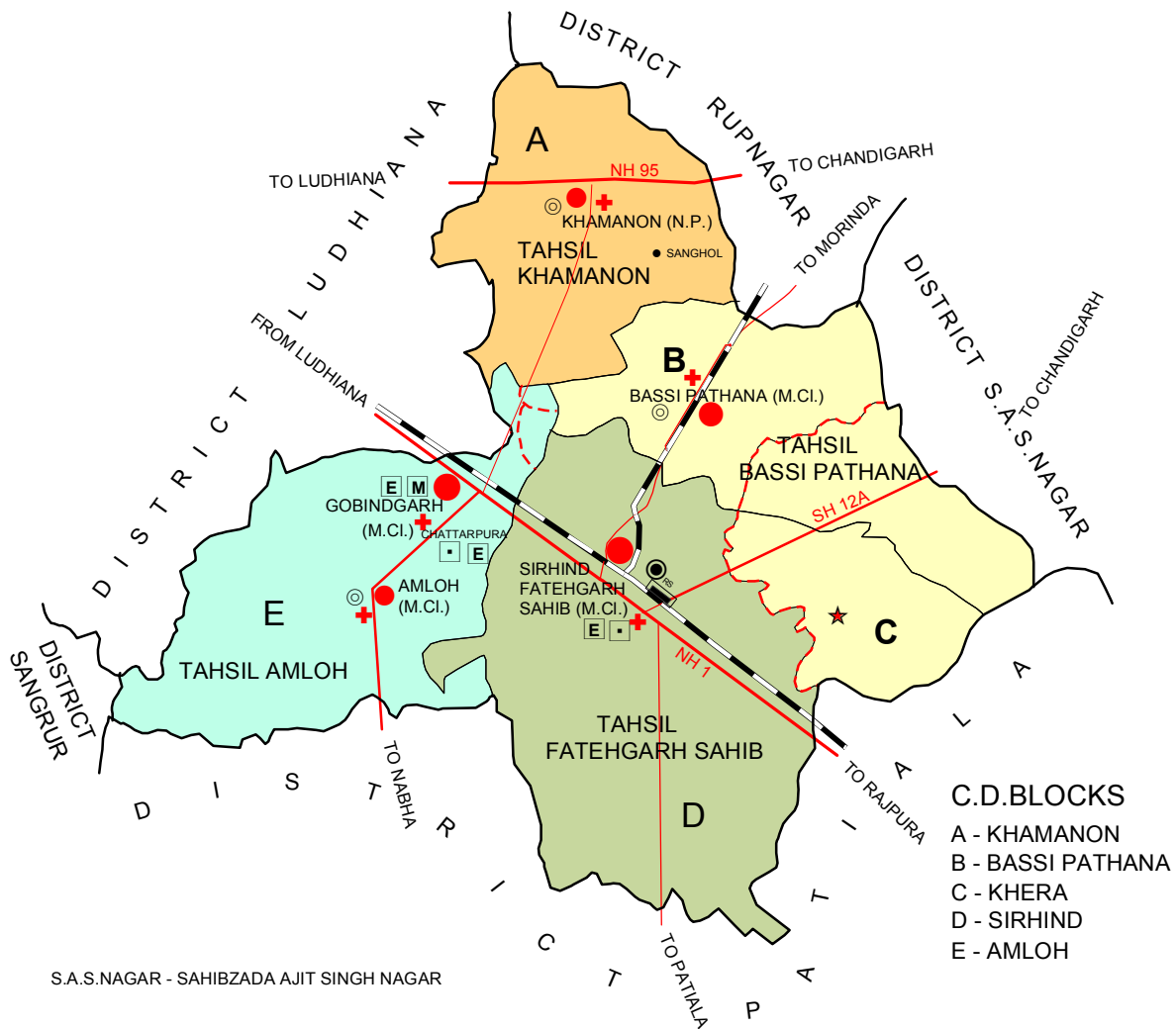
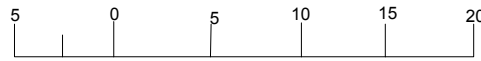


2011

**DIRECTORATE OF CENSUS OPERATIONS
PUNJAB**

PUNJAB
 DISTRICT FATEHGARH SAHIB
 2011

KILOMETRES



- C.D.BLOCKS**
 A - KHAMANON
 B - BASSI PATHANA
 C - KHERA
 D - SIRHIND
 E - AMLOH

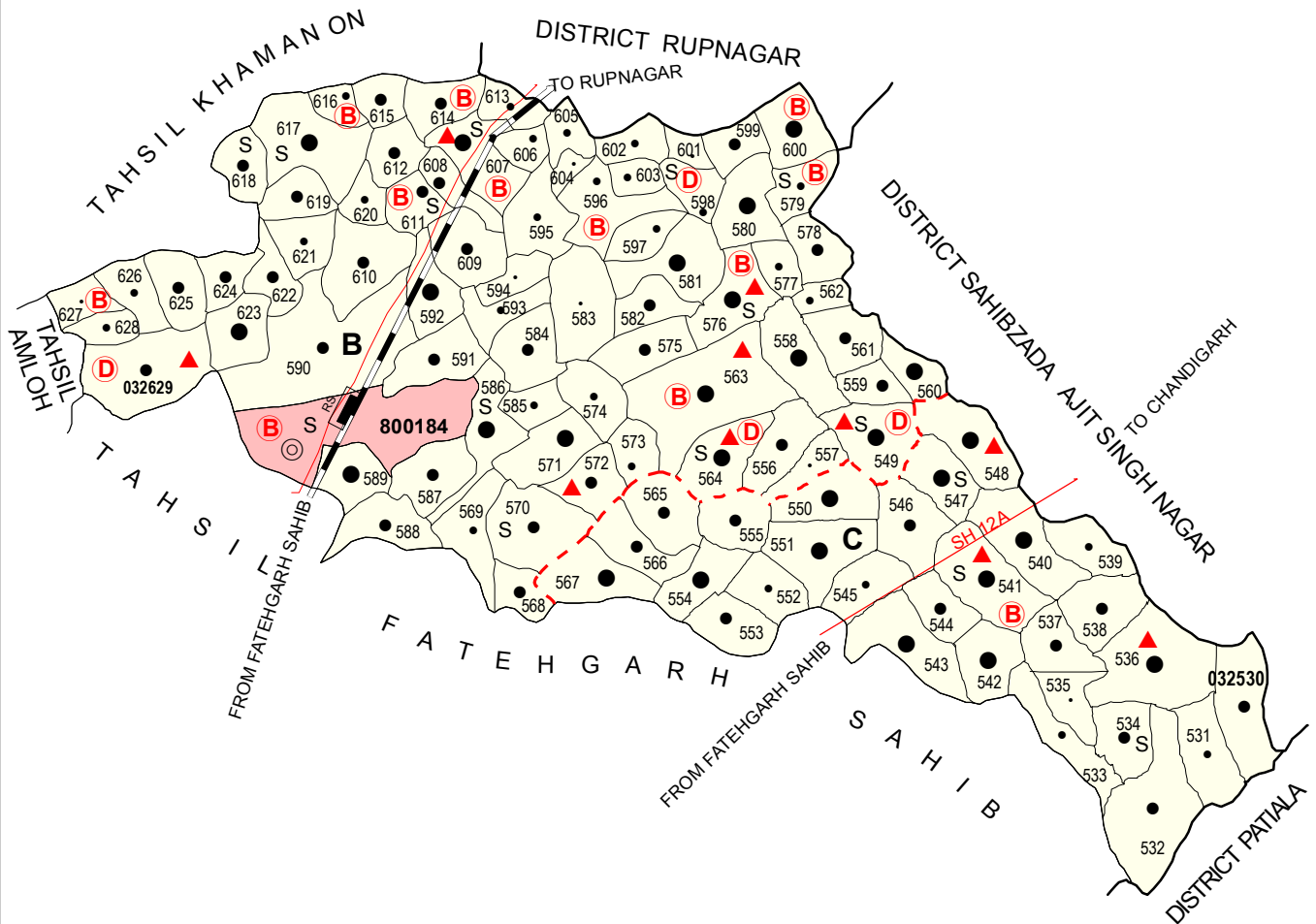
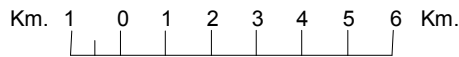
S.A.S.NAGAR - SAHIBZADA AJIT SINGH NAGAR

BOUNDARY; DISTRICT.....	—————
" TAHSIL.....	—————
" C.D.BLOCK.....	- - - - -
HEADQUARTERS; DISTRICT,TAHSIL , C.D.BLOCK.....	◎ , ⊙ , ★
NATIONAL HIGHWAY.....	NH 95
STATE HIGHWAY.....	SH 12A
IMPORTANT METALLED ROADS.....	—————
RAILWAY LINE BROAD GAUGE.....	————— RS
VILLAGE HAVING 5000 & ABOVE POPULATION WITH NAME	●
URBAN AREA WITH POPULATION SIZE I, II,III,IV,V,VI.....	●●●●●
DEGREE COLLEGE.....	□
ENGINEERING COLLEGE.....	E
MEDICAL COLLEGE.....	M
HOSPITAL	+

NUMBER OF C.D. BLOCK	5
NUMBER OF TOWNS	5
NUMBER OF VILLAGES	446

DISTRICT HEADQUARTERS IS ALSO TAHSIL AND C.D. BLOCK HEADQUARTERS.

PUNJAB
 TAHSIL BASSI PATHANA
 DISTRICT FATEHGARH SAHIB
 2011



BOUNDARY;DISTRICT.....	—————	
” TAHSIL.....	—————	
” C.D. BLOCK.....	- - - - -	800184 - BASSI PATHANA (M.C.I.)
” VILLAGE WITH MDDS CODE.....	032530	
HEADQUARTERS;TAHSIL.....	⊙	
POPULATION SIZE OF VILLAGES: BELOW 200, 200-499,500-999,1000-4999,5000 AND ABOVE.....	○ ● ● ● ●	
STATUTORY TOWN WITH MDDS CODE.....	800184	
STATE HIGHWAY.....	SH 12A	
IMPORTANT METALLED ROADS.....	—————	
RAILWAY LINE WITH STATION, BROAD GAUGE.....	RS	
HIGH SCHOOL/INTER COLLEGE.....	S	
BANK.....	B	
DISPENSARY.....	D	
OTHER MEDICAL SERVICES.....	▲	

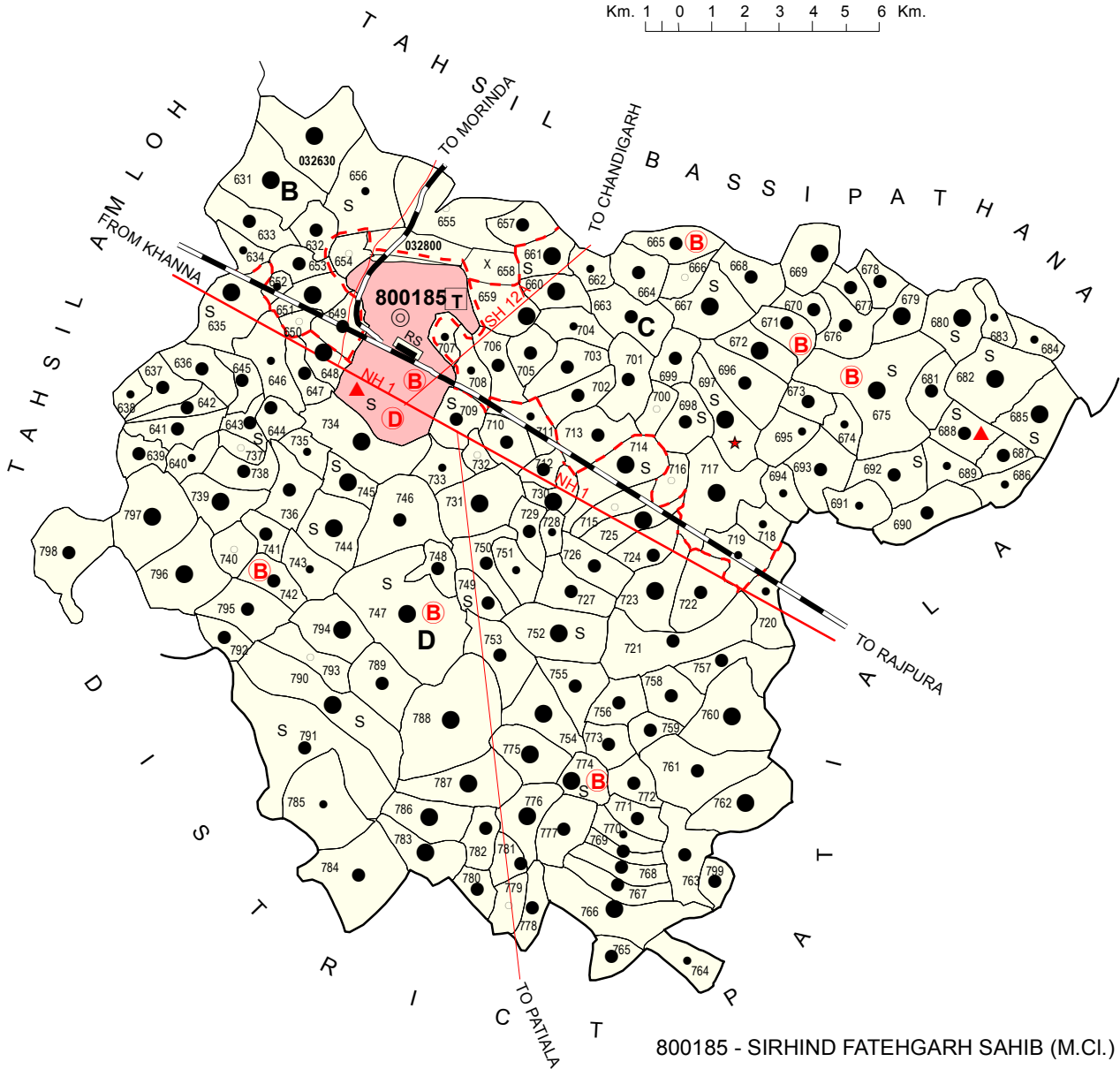
C.D. BLOCKS

- B - BASSI PATHANA
- C - PART OF KHERA

TAHSIL HEADQUARTERS IS ALSO
 C.D. BLOCK HEADQUARTERS.

PUNJAB
 TAHSIL FATEHGARH SAHIB
 DISTRICT FATEHGARH SAHIB
 2011

Km. 1 0 1 2 3 4 5 6 Km.



800185 - SIRHIND FATEHGARH SAHIB (M.C.I.)

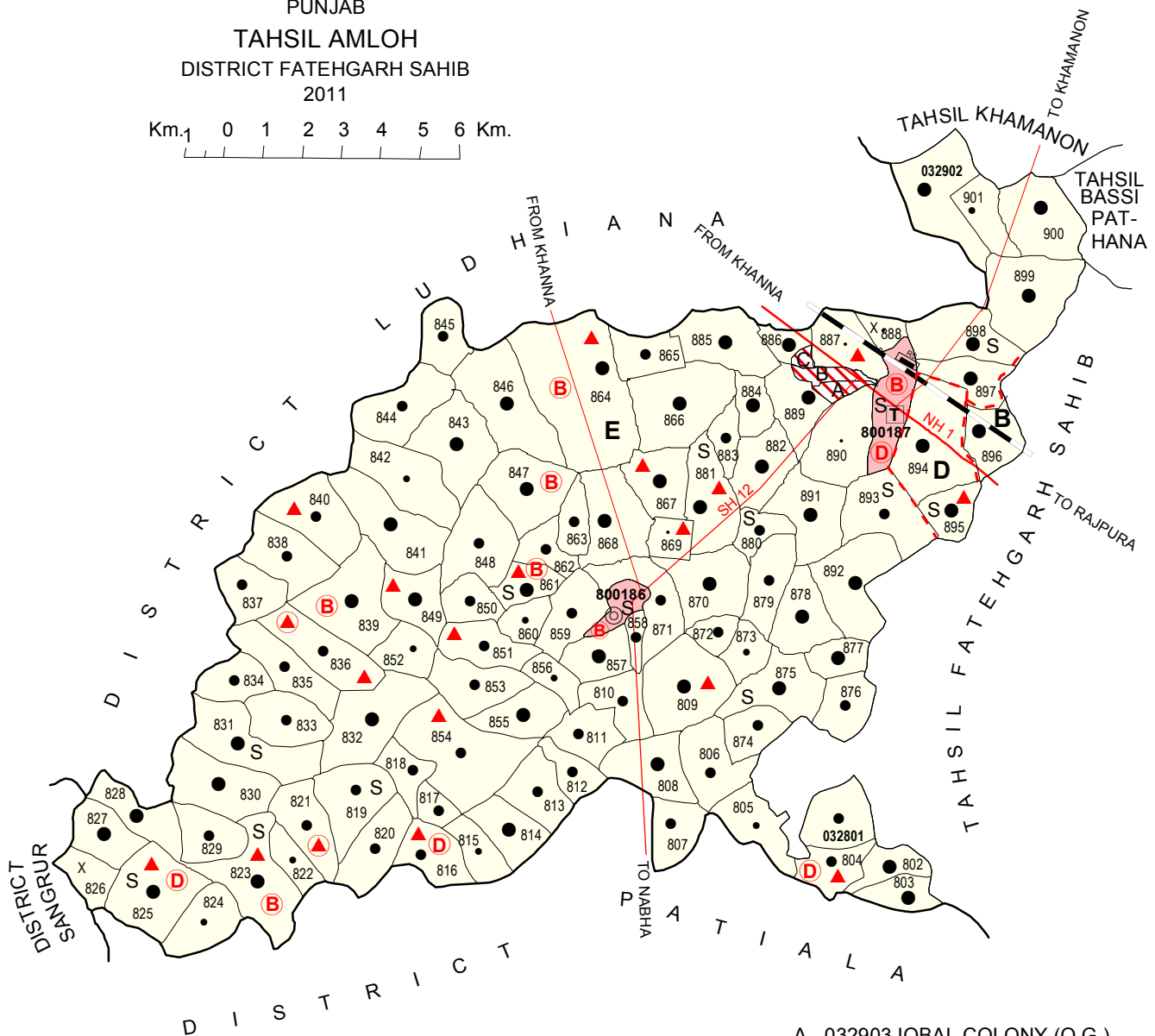
BOUNDARY; DISTRICT.....	—————
” TAHSIL.....	—————
” C.D. BLOCK.....	-----
” VILLAGE WITH MDDS CODE.....	032650
HEADQUARTERS;TAHSIL/ C.D. BLOCK.....	⊙, ★
POPULATION SIZE OF VILLAGES: BELOW 200, 200-499,500-999, 1000-4999,5000 AND ABOVE.....	○ ● ● ● ●
UNINHABITED VILLAGE WITH MDDS CODE.....	X 032658
STATUTORY TOWN WITH MDDS CODE.....	800135
NATIONAL HIGHWAY.....	NH 1
STATE HIGHWAY.....	SH 12A
IMPORTANT METALLED ROADS.....	—————
RAILWAY LINE WITH STATION, BROAD GAUGE.....	RS
HIGH SCHOOL/INTER COLLEGE.....	S
TECHNICAL INSTITUTIONS.....	T
BANK.....	B
DISPENSARY.....	D
OTHER MEDICAL SERVICES.....	▲

TAHSIL HEADQUARTERS IS ALSO
 C.D. BLOCK HEADQUARTERS.

C.D. BLOCKS
 B - PART OF BASSI PATHANA
 C - KHERA
 D - SIRHIND

PUNJAB
TAHSIL AMLOH
 DISTRICT FATEHGARH SAHIB
 2011

Km. 0 1 2 3 4 5 6 Km.



BOUNDARY; DISTRICT.....	—————
„ TAHSIL.....	—————
„ C.D. BLOCK.....	—————
„ VILLAGE WITH MDDS CODE.....	032801
HEADQUARTERS; TAHSIL.....	⊙
POPULATION SIZE OF VILLAGES: BELOW 200, 200-499, 500-999, 1000-4999, 5000 AND ABOVE.....	● ● ● ● ●
STATUTORY TOWN WITH MDDS CODE.....	800186
UNINHABITED VILLAGE WITH MDDS CODE.....	X 032888
OUT GROWTH WITH MDDS CODE.....	032904
NATIONAL HIGHWAY.....	NH 1
STATE HIGHWAY.....	SH 12A
IMPORTANT METALLED ROADS.....	—————
RAILWAY LINE WITH STATION, BROAD GAUGE.....	RS
HIGH SCHOOL/INTER COLLEGE.....	S
TECHNICAL INSTITUTION.....	T
BANK.....	(B)
DISPENSARY.....	(D)
PRIMARY HEALTH CENTRE.....	▲
OTHER MEDICAL SERVICES.....	▲

- A - 032903 IQBAL COLONY (O.G.)
- B - 032904 SANT NAGAR (O.G.)
- C - 032905 DALIP NAGAR (O.G.)

- 800186 - AMLOH (M.C.I.)
- 800187 - GOBINDGARH (M.C.I.)

TAHSIL BOUNDARY IS COTERMINOUS TO C.D. BLOCK BOUNDARY.

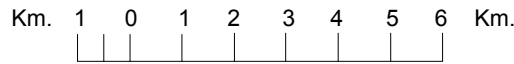
C.D. BLOCKS

- B - PART OF BASSI PATHANA
- E - AMLOH
- D - PART OF SIRHIND

TAHSIL HEADQUARTERS IS ALSO C.D. BLOCK HEADQUARTERS.

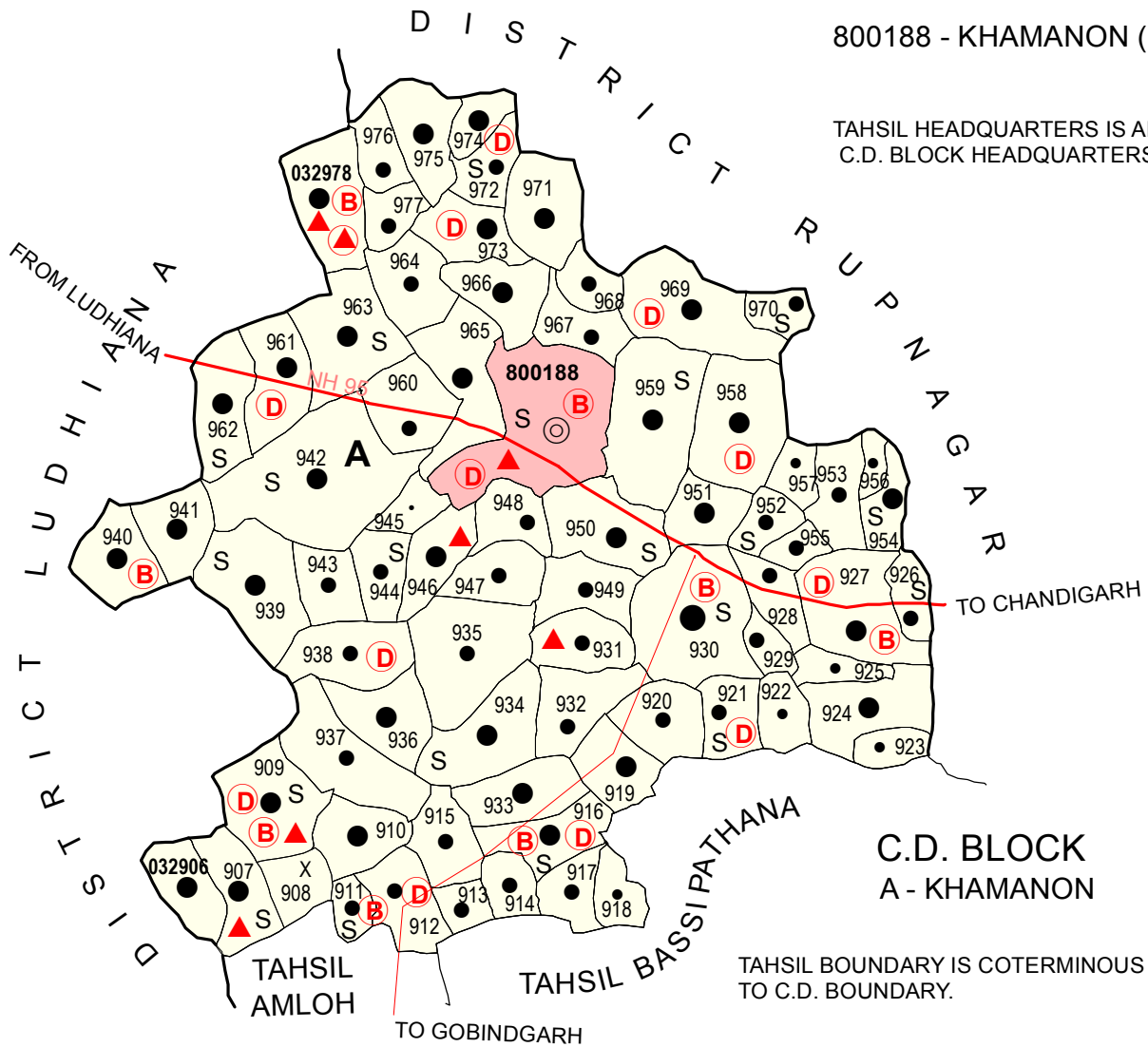
PUNJAB
TAHSIL KHAMANON
DISTRICT FATEHGARH SAHIB

2011



800188 - KHAMANON (N.P.)

TAHSIL HEADQUARTERS IS ALSO
C.D. BLOCK HEADQUARTERS.



C.D. BLOCK
A - KHAMANON

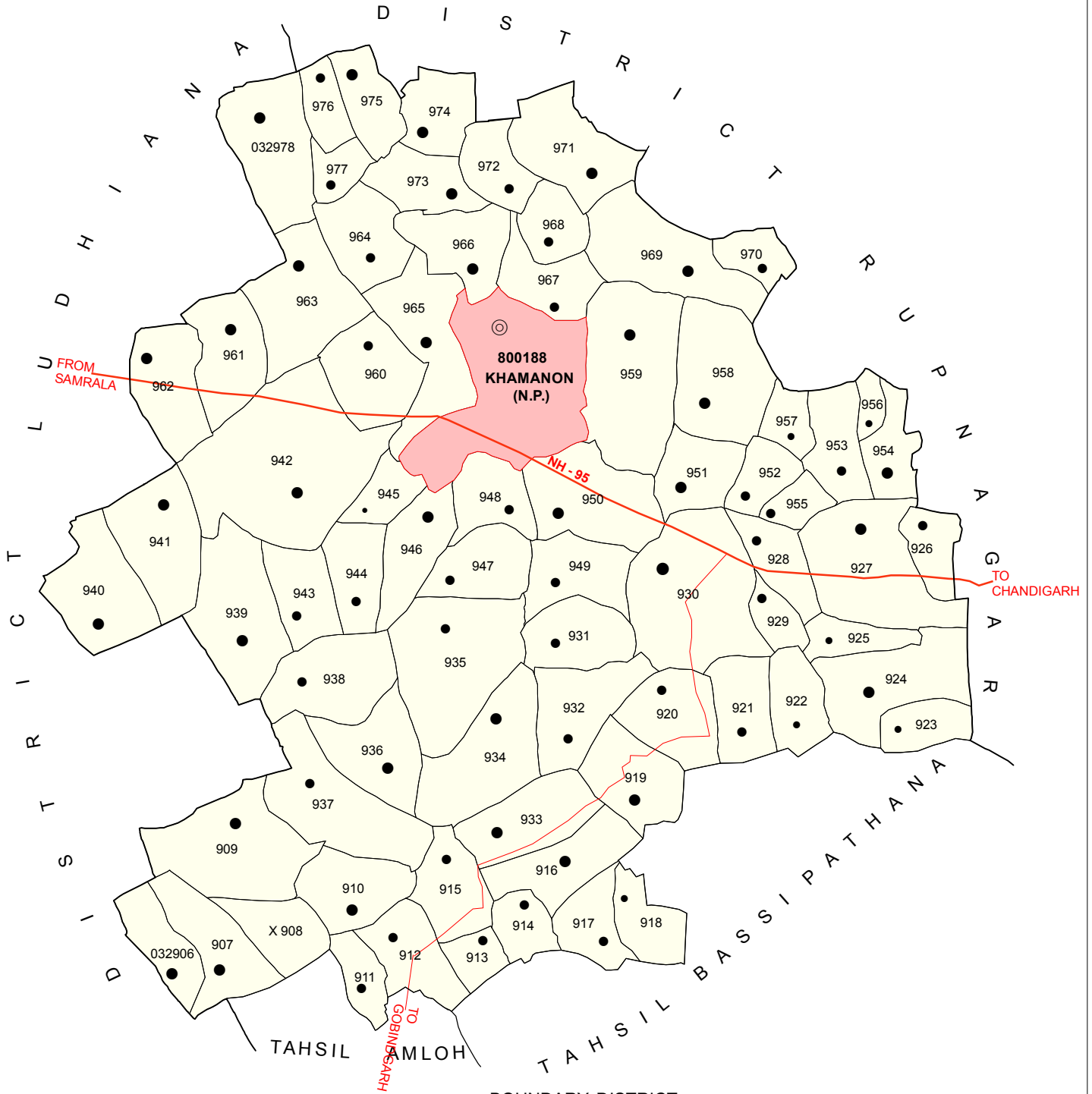
TAHSIL BOUNDARY IS COTERMINOUS
TO C.D. BOUNDARY.

BOUNDARY DISTRICT.....	—————
” TAHSIL.....	—————
” VILLAGE WITH MDDS CODE.....	032910
HEADQUARTERS; TAHSIL.....	⊙
POPULATION SIZE OF VILLAGES: BELOW 200, 200-499,500-999,1000-4999,5000 AND ABOVE.....	○ ● ● ● ●
STATUTORY TOWN WITH MDDS CODE.....	800188
UNINHABITED VILLAGE WITH MDDS CODE.....	X 032908
NATIONAL HIGHWAY.....	NH 95
IMPORTANT METALLED ROADS.....	—————
HIGH SCHOOL/INTER COLLEGE.....	S
BANK.....	Ⓟ
DISPENSARY.....	Ⓧ
PRIMARY HEALTH CENTRE.....	▲
OTHER MEDICAL SERVICES.....	▲

PUNJAB
C.D. BLOCK KHAMANON
 DISTRICT FATEHGARH SAHIB

2011

Km. 1 0 1 2 3 4 5 6 Km.



Tahsil HQ's is also CD Block HQ's.
 Tahsil boundary is coterminous to CD boundary.

BOUNDARY, DISTRICT.....
 " , TAHSIL.....
 " VILLAGE WITH MDDS CODE

HEADQUARTERS:TAHSIL

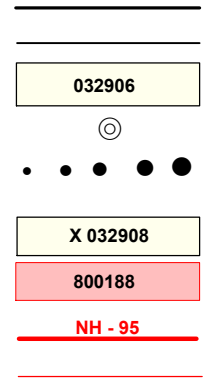
POPULATION SIZE OF VILLAGES BELOW 200,
 200-499, 500-999, 1000-4999, 5000 AND ABOVE.

UNINHABITED VILLAGE WITH MDDS CODE

STATUTORY TOWN WITH MDDS CODE.....

NATIONAL HIGHWAY

IMPORTANT METALLED ROADS.....

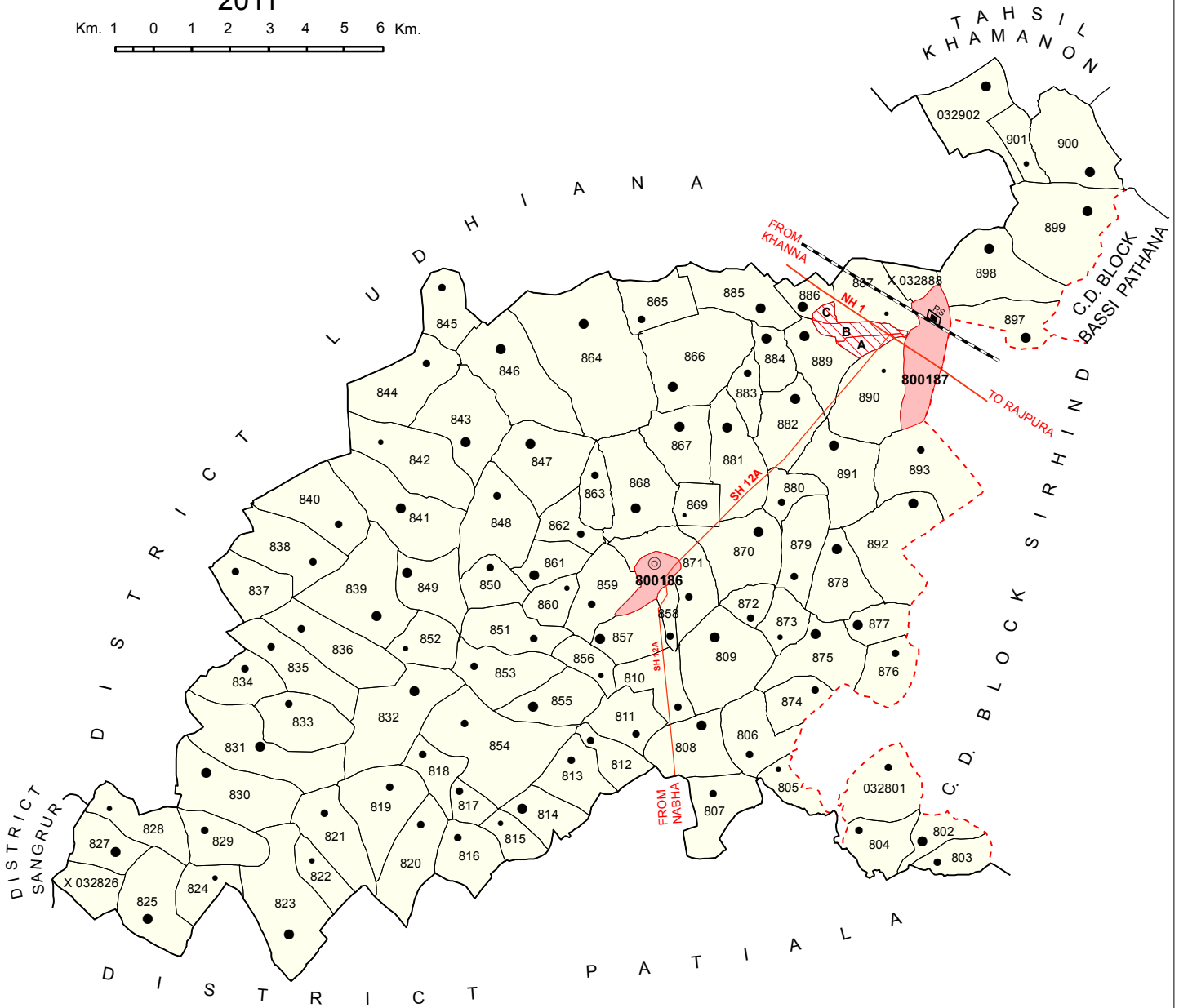


PUNJAB
C.D. BLOCK AMLOH

DISTRICT FATEHGARH SAHIB

2011

Km. 1 0 1 2 3 4 5 6 Km.



- A - 032903 IQBAL COLONY (O.G.)
- B - 032904 SANT NAGAR (O.G.)
- C - 032905 DALIP NAGAR (O.G.)

800186 - GOBINDGARH M.C.I.
800188 - AMLOH M.C.I.

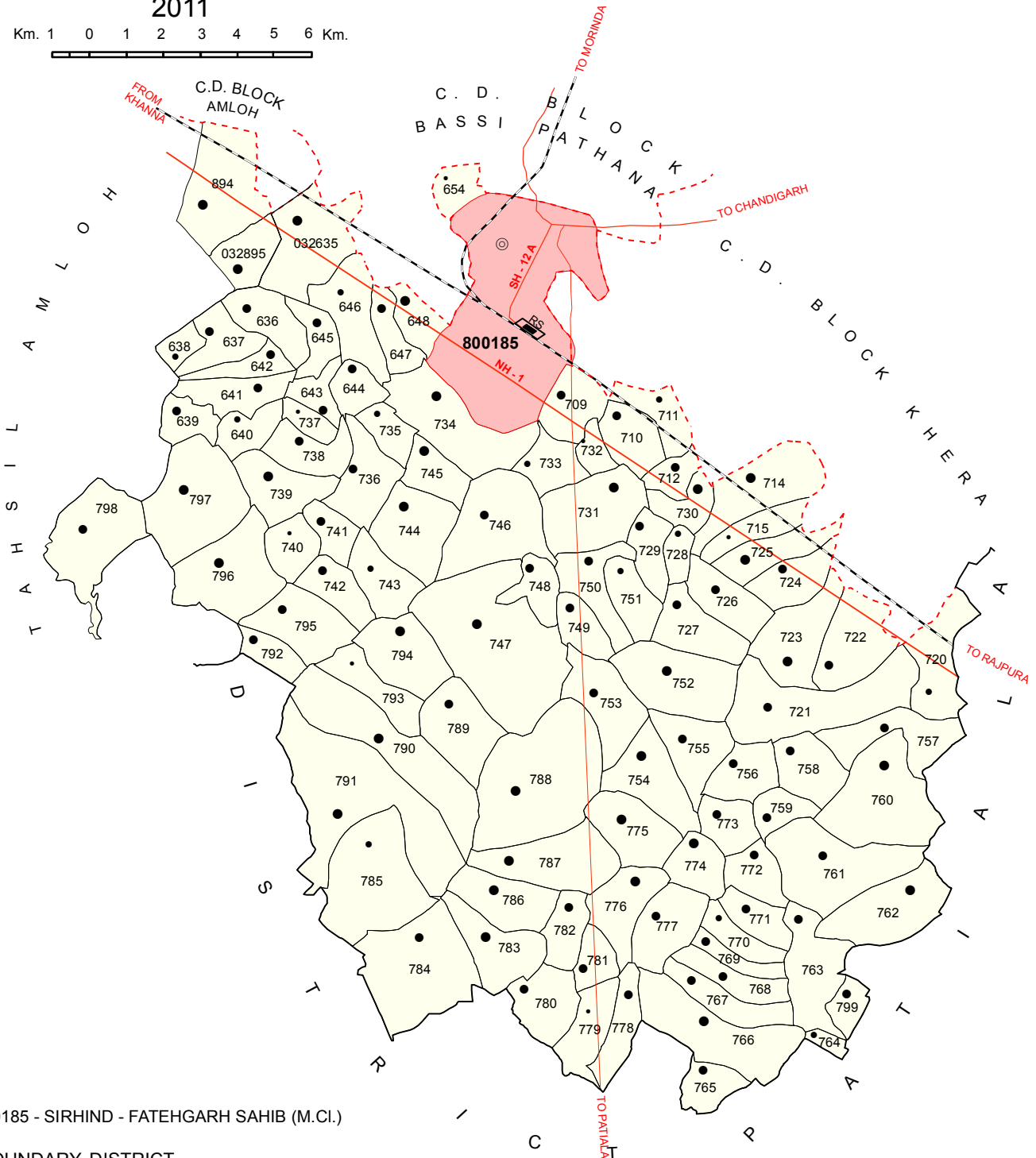
Tahsil HQ's is also CD Block HQ's.

BOUNDARY, DISTRICT.....	
" , TAHSIL.....	
" , C.D. BLOCK	
" VILLAGE WITH MDDS CODE	
HEADQUARTERS:TAHSIL ,	
POPULATION SIZE OF VILLAGES BELOW 200, 200-499, 500-999, 1000-4999, 5000 AND ABOVE.	
UNINHABITED VILLAGE WITH MDDS CODE	
STATUTORY TOWN WITH MDDS CODE.....	
OUTGROWTH WITH MDDS CODE	
NATIONAL HIGHWAY	
STATE HIGHWAY	
RAILWAY LINE WITH STATION,BROAD GAUGE.	

PUNJAB
C.D. BLOCK SIRHIND
DISTRICT FATEHGARH SAHIB

2011

Km. 1 0 1 2 3 4 5 6 Km.



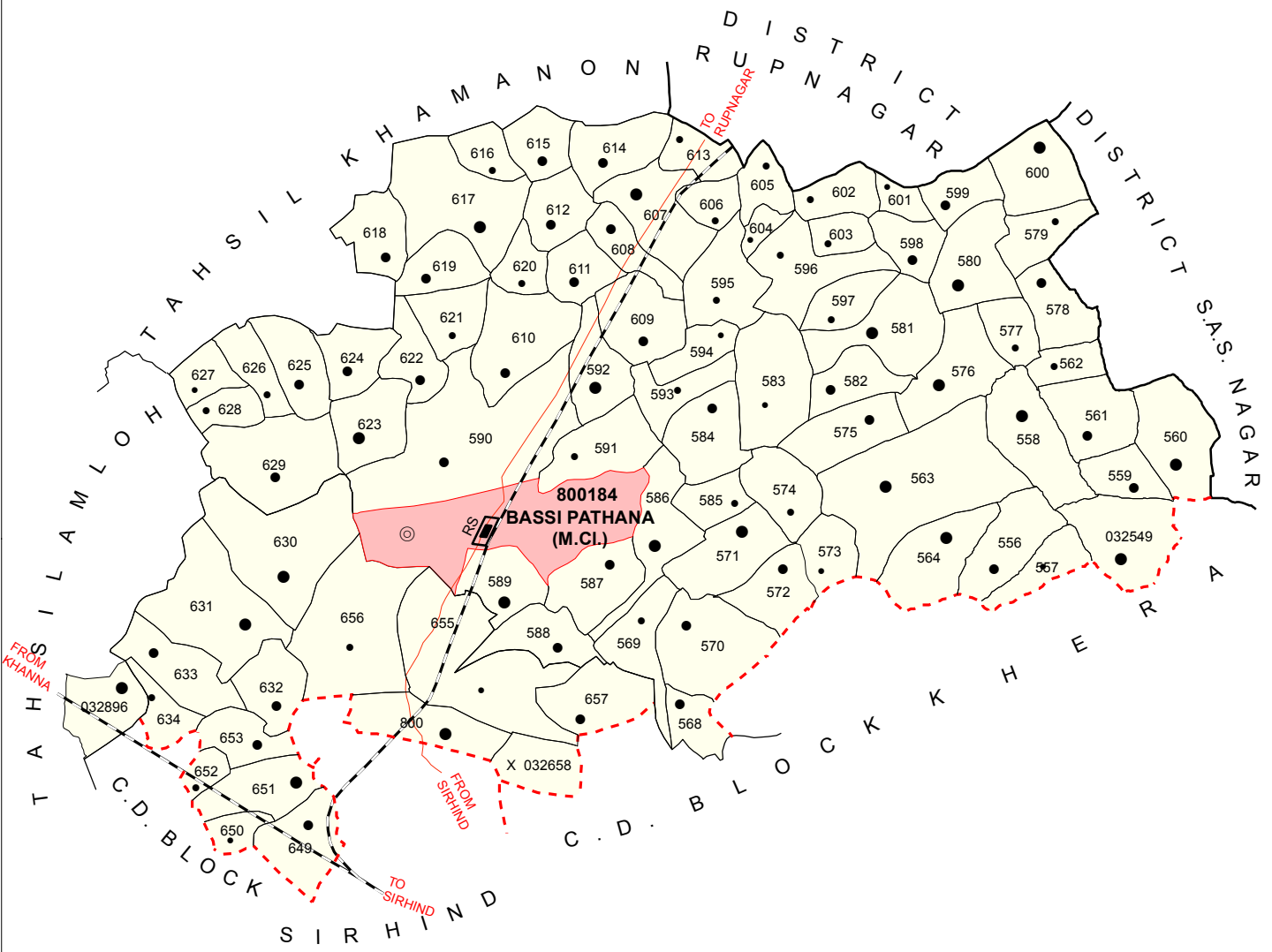
800185 - SIRHIND - FATEHGARH SAHIB (M.C.I.)

BOUNDARY, DISTRICT.....	
" , TAHSIL.....	
" , C.D. BLOCK	
" VILLAGE WITH MDDS CODE	
HEADQUARTERS:TAHSIL ,	
POPULATION SIZE OF VILLAGES BELOW 200, 200-499, 500-999, 1000-4999, 5000 AND ABOVE.	
STATUTORY TOWN WITH MDDS CODE.....	
NATIONAL HIGHWAY	
STATE HIGHWAY	
IMPORTANT METALLED ROADS.....	
RAILWAY LINE WITH STATION,BROAD GAUGE.	

PUNJAB
C.D. BLOCK BASSI PATHANA
 DISTRICT FATEHGARH SAHIB

2011

Km. 1 0 1 2 3 4 5 6 Km.



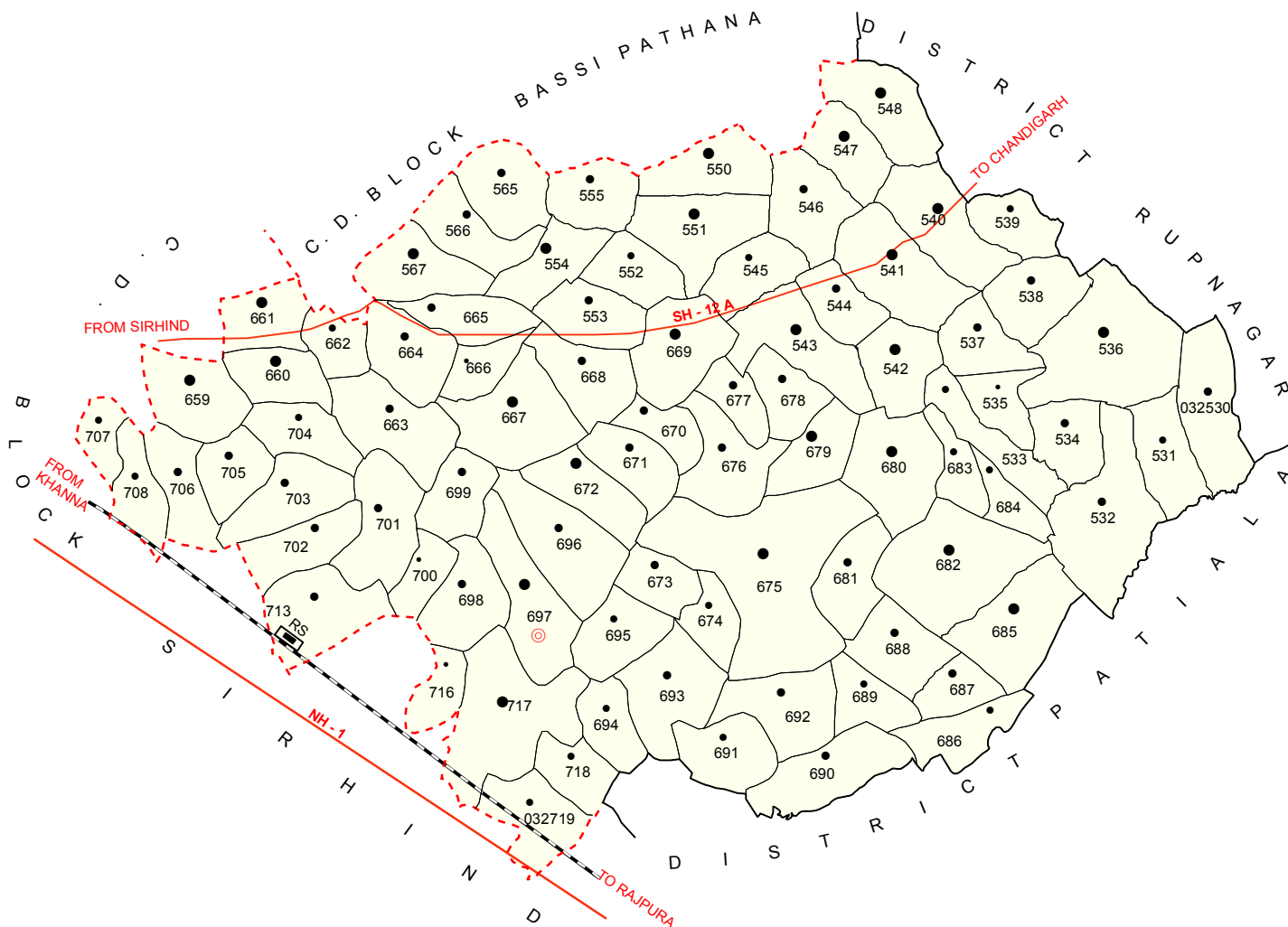
Tahsil HQ's is also C.D. Block HQ's.

BOUNDARY, DISTRICT.....	—————
" , TAHSIL.....	—————
" , C.D. BLOCK	- - - - -
" VILLAGE WITH MDDS CODE	032549
HEADQUARTERS:TAHSIL ,	⊙
POPULATION SIZE OF VILLAGES BELOW 200,	•
200-499, 500-999, 1000-4999, 5000 AND ABOVE.	•••••
UNINHABITED VILLAGE WITH MDDS CODE	X 032658
STATUTORY TOWN WITH MDDS CODE.....	800184
IMPORTANT METALLED ROADS.....	—————
RAILWAY LINE WITH STATION,BROAD GAUGE.	RS

PUNJAB
C.D. BLOCK KHERA
 DISTRICT FATEHGARH SAHIB

2011

Km. 1 0 1 2 3 4 5 6 Km.



BOUNDARY , DISTRICT.....	
" , TAHSIL.....	
" , C.D. BLOCK	
" VILLAGE WITH MDDS CODE	
HEADQUARTERS: C.D. BLOCK	
POPULATION SIZE OF VILLAGES BELOW 200, 200-499, 500-999, 1000-4999, 5000 AND ABOVE.	
NATIONAL HIGHWAY	
STATE HIGHWAY	
RAILWAY LINE WITH STATION,BROAD GAUGE.	



CENSUS OF INDIA 2011

PUNJAB

SERIES – 4

Part XII-A

DISTRICT CENSUS HANDBOOK

FATEHGARH SAHIB

PART A – VILLAGE AND TOWN DIRECTORY



Directorate of Census Operations, Punjab

MOTIF

SANGHOL



Fatehgarh Sahib district has a village called Sanghol (Ucha Pind) which holds a special position on the archaeological atlas of India. It is an ancient site of Harrapan culture situated on top of a mound. Ucha Pind Sanghol is famed for the Sanghol Museum. A large number of relics dating from the late Harrapan civilization (1720 - 1300 B.C.) to 6th century A.D. have been found here. The Chinese pilgrim Hieun Tsang noticed flourishing Buddhist establishment at Sanghol during the 7th Century A.D. The discovery of Sanghol sculptures together with the huge Buddhist establishment has opened up a new dimension in the legacy of Punjab. The archaeological discoveries of Sanghol testify the glory of artistic participation of Punjab in the mainstream of Indian cultural efflorescence and its distractive contributory role. Excavations at Sanghol yielded archaeological treasures of great significance indicating a long history of the cultural heritage of Punjab. A vast treasury of about 15000 antiquities have been collected by the department through various archaeological excavations and explorations at Sanghol. They comprises antiquities of diverse nature like sculptures, terracotta, pottery, seals, coins, ivory, carvings, precious stones and other art objects.

CONTENT

1.	Map of the district	-----	
2.	Inner cover page	-----	i
3.	Motif	-----	iii
4.	Contents	-----	v
5.	Foreword	-----	
	ix		
6.	Preface	-----	xi
7.	Acknowledgements	-----	xii
8.	History and Scope of the District Census Handbook	-----	1
9.	Brief history of the district.	-----	3
10.	Analytical Note		
	location and size :		7
	Physiography:		7
	Drainage:		8
	Climate:		8
(ii)	Census concepts :-		19
(iii)	Non Census concepts :-		27
(iv)	2011 Census findings –		
	Population, Number of villages and towns, 2011		37
	Size class and status of towns, Population, Growth, Density and Sex Ratio, Literacy, Work participation rate, Religion. Mother Tongue and Language, Scheduled Castes and Scheduled Tribes		
(v)	Brief analysis of PCA data based on inset tables 1 to 35.		43
(vi)	Brief analysis of the Village Directory and Town Directory data based on inset tables 36 to 45.		65
(vii)	Major social and cultural events, natural and administrative developments and significant activities during the decade.		75
(viii)	Brief description of places of religious, historical or archaeological importance in villages and places of tourist interest in the towns of the district.		76
(ix)	Major characteristics of the district, contribution of the district in the form of any historical figure associated with the district.		79
(x)	Scope of village and Town Directory – column heading wise explanation and coverage of data.		83

Village and Town Directory

11. Section I - Village Directory

Brief Note on Village Directory	87
List of Villages merged in towns and outgrowths at 2011 Census.	90
C.D. block Khamanon	
(i) C D Block Maps showing Tahsil boundary	
(ii) Alphabetical list of Villages alongwith location code 2001 and 2011	93
(iii) Presentation of Village Directory data in prescribed format	96
C.D. block Amluh	
(i) C D Block Maps showing Tahsil boundary	
(ii) Alphabetical list of Villages alongwith location code 2001 and 2011	123
(iii) Presentation of Village Directory data in prescribed format	126
C.D. block Sirhind	
(i) C D Block Maps showing Tahsil boundary	
(ii) Alphabetical list of Villages alongwith location code 2001 and 2011	153
(iii) Presentation of Village Directory data in prescribed format	156
C.D. block Bassi Pathana	
(i) C D Block Maps showing Tahsil boundary	
(ii) Alphabetical list of Villages alongwith location code 2001 and 2011	189
(iii) Presentation of Village Directory data in prescribed format	192
C.D. block Khera	
(i) C D Block Maps showing Tahsil boundary	
(ii) Alphabetical list of Villages alongwith location code 2001 and 2011	219
(iii) Presentation of Village Directory data in prescribed format	222
Appendices to village Directory	
Appendix–I: Summary showing total number of villages having Educational, Medical and other amenities in villages – C.D. Block level.	240
Appendix-I A : Villages by number of Primary Schools.	242
Appendix-I B : Villages by Primary, Middle and Secondary Schools.	242
Appendix-I C : Villages with different sources of drinking water facilities available.	242
Appendix- II : Villages with 5,000 and above population which do not have one or more amenities available.	243

Appendix -III	:Land utilization data in respect of Census towns.	243
Appendix-IV	:C.D. Block wise list of inhabited villages where no amenity other than drinking water facility is available.	243
Appendix-V	:Summary showing number of Villages not having Scheduled Caste population.	244
Appendix -VI	:Summary showing number of Villages not having Scheduled Tribe population.	244
Appendix-VII A	:List of villages according to the proportion of the Scheduled Castes to the total population by ranges.	245
Appendix-VII B	:List of villages according to the proportion of the Scheduled Tribes to the total population by ranges.	258
Appendix- VIII	:Number of villages under each Gram Panchayat (C.D. block wise)	258
12.	<u>Section II - Town Directory</u>	
	Brief note on Town directory	259
(a)	Town Directory Statement I Status and Growth History	264
(b)	Town Directory Statement II Physical aspects and location of towns, 2009	264
(c)	Town Directory Statement III Civic and other amenities, 2009	264
(d)	Town Directory Statement IV Medical Facilities, 2009	267
(e)	Town Directory Statement V Educational, Recreational and cultural facilities, 2009	267
(f)	Town Directory Statement VI Industry and banking, 2009	268
(g)	Town Directory Statement VII Civic and other amenities in slums, 2009	268
(h)	Appendix to Town Directory Towns showing their outgrowth with population	270

FOREWORD

The District Census Handbook (DCHB) is an important publication of the Census Organization since 1951. It contains both Census and non Census data of urban and rural areas for each District. The Census data provide information on demographic and socio-economic characteristics of population at the lowest administrative unit i.e. of each Village and Town and ward of the District. Primary Census Abstract (PCA) part of this publication contains Census data including data on household amenities collected during 1st phase of the Census i.e. House Listing and Housing Census. The non Census data presented in the DCHB is in the form of Village Directory and Town Directory contain information on various infrastructure facilities available in the village and town viz; education, medical, drinking water, communication and transport, post and telegraph, electricity, banking, and other miscellaneous facilities. Later on, the Telegraph Services were closed by the Government of India on 15th July, 2013. The data of DCHB are of considerable importance in the context of planning and development at the grass-root level.

2. In the 1961 Census, DCHB provided a descriptive account of the District, administrative statistics, Census tables and Village and Town Directory including Primary Census Abstract. This pattern was changed in 1971 Census and the DCHB was published in three parts: Part-A related to Village and Town Directory, Part-B to Village and Town PCA and Part-C comprised analytical report, administrative statistics, District Census tables and certain analytical tables based on PCA and amenity data in respect of Villages. The 1981 Census DCHB was published in two parts: Part-A contained Village and Town Directory and Part-B the PCA of Village and Town including the SCs and STs PCA up to Tahsil/Town levels. New features along with restructuring of the formats of Village and Town Directory were added. In Village Directory, all amenities except electricity were brought together and if any amenity was not available in the referent Village, the distance in broad ranges from the nearest place having such an amenity, was given.

3. The pattern of 1981 Census was followed by and large for the DCHB of 1991 Census except the format of PCA. It was restructured. Nine-fold industrial classification of main workers was given against the four-fold industrial classification presented in the 1981 Census. In addition, sex wise population in 0-6 age group was included in the PCA for the first time with a view to enable the data users to compile more realistic literacy rate as all children below 7 years of age had been treated as illiterate at the time of 1991 Census. One of the important innovations in the 1991 Census was the Community Development Block (CD Block) level presentation of Village Directory and PCA data instead of the traditional Tahsil/Taluk/PS level presentation.

4. As regards DCHB of 2001 Census, the scope of Village Directory was improved by including some other amenities like banking, recreational and cultural facilities, newspapers & magazines and 'most important commodity' manufactured in a Village in addition to prescribed facilities of earlier Censuses. In Town Directory, the statement on Slums was modified and its coverage was enlarged by including details on all slums instead of 'notified slums'.

5. The scope and coverage of Village Directory of 2011 DCHB has been widened by including a number of new amenities in addition to those of 2001. These newly added amenities are: Pre-Primary School, Engineering College, Medical College, Management Institute, Polytechnic, Non-formal Training Centre, Special School for Disabled, Community Health Centre, Veterinary Hospital, Mobile Health Clinic, Medical Practitioner with MBBS Degree, Medical Practitioner with no degree, Traditional Practitioner and faith Healer, Medicine Shop, Community Toilet, Rural Sanitary Mart or Sanitary Hardware Outlet in the Village, Community Bio- gas, Sub Post Office, Village Pin Code, Public Call Office, Mobile Phone Coverage, Internet Cafes/ Common

Service Centre, Private Courier Facility, Auto/Modified Autos, Taxis and Vans, Tractors, Cycle-pulled Rickshaws, Carts driven by Animals, Village connected to National Highway, State Highway, Major District Road, and Other District Road, Availability of Water Bounded Macadam Roads in Village, ATM, Self-Help Group, Public Distribution System(PDS) Shop, Mandis/Regular Market, Weekly Haat, Agricultural Marketing Society, Nutritional Centers (ICDS), Anganwadi Centre, ASHA (Accredited Social Health Activist), Sports Field, Public Library, Public Reading Room, Assembly Polling station, Birth & Death Registration Office. In the Town Directory, seven Statements containing the details and the data of each Town have been presented viz.;

- (i) Status and Growth History of Towns,
- (ii) Physical Aspects and Location of Towns,
- (iii) Civic and other Amenities,
- (iv) Medical Facilities,
- (v) Educational, Recreational & Cultural Facilities,
- (vi) Industry & Banking,
- and (vii) Civic & other amenities in Slums respectively.

CD Block wise data of Village Directory and Village PCA have been presented in DCHB of 2011 Census as presented in earlier Census.

6. The data of DCHB 2011 Census have been presented in two parts, Part-A contains Village and Town Directory and Part-B contains Village and Town wise Primary Census Abstract. Both the Parts have been published in separate volumes in 2011 Census.

7. The Village and Town level amenities data have been collected, compiled and computerized under the supervision of Smt. Seema Jain, IAS, Director of Census Operation, Punjab. The task of Planning, Designing and Co-ordination of this publication was carried out by Dr.PratibhaKumari, Assistant Registrar General (SS) under the guidance & supervision of Dr.R.C.Sethi, Ex-Addl. RGI and Shri Deepak Rastogi present Addl.RGI. Shri A.P. Singh, Deputy Registrar General, (Map) provided the technical guidance in the preparation of maps. Shri A.K. Arora, Joint Director of Data Processing Division under the overall supervision of Shri M.S.Thapa, Addl. Director (EDP) provided full cooperation in preparation of record structure for digitization and validity checking of Village and Town Directory data and the programme for the generation of Village Directory and Town Directory including various analytical inset tables as well as Primary Census Abstract (PCA). The work of preparation of DCHB, 2011 Census has been monitored in the Social Studies Division. I am thankful to all of them and others who have contributed to bring out this publication in time.

(C.Chandramouli)
Registrar General &
Census Commissioner, India

New Delhi

Dated:- 16-06-2014

PREFACE

The publication of District Census Handbook (DCHB) has been a regular feature ever since 1951, the first Census after independence. It aims to provide village/town level statistics for use by the government departments, non-government agencies, academicians and scholars, alike.

At the 1961 Census, a beginning was made to include village level data also on availability of amenities such as educational, medical, postal and communicational, land use pattern etc. in the form of Village Directory. Likewise, for towns, information with regard to their physical, financial, socio-cultural aspects and infrastructure were also added at town level. Keeping in view the great utility of non-census data in the form of Village Directory and Town Directory, the same has remained to be an integral part of the DCHBs ever since 1961. Above all, the analytical part and inclusion of maps presenting data at village level has further enriched the scope and use of this publication. The analytical note describes historical, administrative, physio-graphic and demographic aspect of the district.

The present volume has two parts viz., Part A - Village and Town Directory and Part B – volume of the DCHB will now contain Village and Town wise Primary Census Abstract (PCA) alongwith Housing amenities data. Now, this time both Part-A and Part-B of DCHB are being published separately for each district.

This volume of Part-A is giving data for each village within the Community Development (CD) Block and each town in the district. In order to ensure greater authenticity of the data, an effort has been made to cross check the same with the information available from other sources. We do hope that the contents and coverage of this publication would be of great use to the user agencies.

The production of the DCHB has always remained to be a joint venture of the Central Government and the State Government. We greatly acknowledge and express our deep gratitude to the Government of Punjab for extending their complete cooperation in providing the requisite data in the form of Village Directory and Town Directory. The District Gazetteers and the Statistical Abstracts brought out by the State Government were of big help to us in the preparation of brief analytical note.

We owe our deepest gratitude to Dr. C. Chandramouli, IAS, Registrar General and Census Commissioner, India and for their directions and support from time to time in accomplishing this onerous task.

The great effort and hard work done by Shri K.S. Bhatnagar, Joint Director, Shri Bhagirath Singh, Deputy Director, Shri Rajender Prasad, Assistant Director, Dr. B.B. Jain, Research Officer (Map), Smt. Renu Bhagat, S.I. Grade I and Shri Santosh Kumar, Compiler are greatly acknowledged.

Last but not the least the publication of DCHB is a collective effort of the staff in the directorate and the services rendered by them (as per list) are acknowledged with thanks.

Chandigarh
Dated: .2016

(K.S. Bhatnagar)
Joint Director

ACKNOWLEDGEMENTS

Task Force for Quality Assurance

Sh. K.S. Bhatnagar	Joint Director
Sh. Bhagirath Singh	Deputy Director
Sh. Rajender Prasad	Assistant Director
Ms. Renu Bhagat	S.I. Grade I

Village & Town Directory

Sh. Rajender Prasad	Assistant Director
Ms. Renu Bhagat	S.I. Grade I
Ms. Sunita Rani	S.I. Grade I
Sh. Narayan Das	S.I. Grade II
Sh. Mewa Singh	S.I. Grade II
Ms. Shashi Arora	Sr. Compiler
Sh. Santosh Kumar	Compiler
Sh. Satinder Pal Singh	U.D.C.
Sh. Ajit Singh	M.T.S.

Map

Dr. B.B. Jain	Research Officer
Ms. Varinder Kaur	Sr. Geographer
Ms. Sangita Rahi	Sr. Draftsman
Ms. Aarti Ray	Sr. Draftsman

Typing

Sh. Satinder Pal Singh	U.D.C.
------------------------	--------

Editing

Sh. K.S. Bhatnagar	Joint Director
Sh. Bhagirath Singh	Deputy Director
Sh. Rajender Prasad	Assistant Director
Ms. Renu Bhagat	S.I. Grade I

Preparation of Camera Ready Copy

Sh. Satinder Pal Singh	U.D.C.
------------------------	--------

Sh. Santosh Kumar

Sh. Dinesh kumar

Ms. Manisha

Compiler

Jr. Consultant

Jr. Consultant

Photo Copy

Sh. Bhag Singh

M.T.S.

Sh. Harbans Singh

MTS

ORGI- Data Processing Division

Shri Jaspal Singh Lamba

DD(EDP)

Ms. Usha

AD(EDP)

Shri Anurag Gupta

DPA Grade 'A'

Shri Mukesh Kumar Mahawar

DPA Grade 'A'

Ms.Shagufta Nasreen Bhat

DPA Grade 'A'

Shri Khem Verma Jadon

Sr. Consultant

Ms. Archana Khare

Jr. Consultant

Shri Yashwant Singh

Jr. Consultant

HISTORY AND SCOPE OF THE DISTRICT CENSUS HANDBOOK

The need of data at the grass root level for the administrative and planning purposes at sub micro level as well as academic studies prompted the innovation of District Census Handbook. District Census Handbook is a unique publication from the Census organization which provides most authentic details of census and non-census information from village and town level to district level. The District Census Handbook was firstly introduced during the 1951 Census. It contains both census and non census data of urban as well as rural areas for each district. The census data contain several demographic and socio-economic characteristics of the lowest administrative unit i.e. of each village and town and ward of the district. The non census data comprise of data on availability of various civic amenities and infrastructural facilities etc. at the town and village level which constitute Village Directory and Town Directory part of the DCHB. The data of DCHB are of considerable importance in the context of planning and development at grass-root level.

In 1961 census DCHB provided a descriptive account of the district, administrative statistics, census tables and village and town directory including Primary Census Abstract. This pattern was changed in 1971 Census and the DCHB was published in three parts: Part-A related to village and town directory, Part-B to village and town PCA and Part-C comprised analytical report, administrative statistics, district census tables and certain analytical tables based on PCA and amenity data in respect of villages. The 1981 census DCHB was published in two parts: Part-A contained village and town directory and Part-B the PCA of village and town including the SCs and STs PCA up to tahsil/town levels. New features along with restructuring of the formats of village and town directory were added into it. In Village Directory, all amenities except electricity were brought together and if any amenity was not available in the referent village, the distance in broad ranges from the nearest place having such an amenity, was given.

The pattern of 1981 census was followed by and large for the DCHB of 1991 Census except the format of PCA. It was restructured. Nine-fold industrial classification of main workers was given against the four-fold industrial classification presented in the 1981 census. In addition, sex wise population in 0-6 age group was included in the PCA for the first time with a view to enable the data users to compile more realistic literacy rate as all children below 7 years of age had been treated as illiterate at the time of 1991 census. One of the important innovations in the 1991 census was the Community Development Block (CD Block) level presentation of village directory and PCA data instead of the traditional tahsil/taluk/PS level presentation.

As regards DCHB of 2001 Census, the scope of Village Directory was improved by including some other amenities like banking, recreational and cultural facilities, newspapers & magazines and 'most important commodity' manufactured in a village in addition to

prescribed facilities of earlier censuses. In Town Directory, the statement on Slums was modified and its coverage was enlarged by including details on all slums instead of 'notified slums'.

The scope and coverage of Village Directory of 2011 DCHB has been widened by including a number of new amenities in addition to those of 2001. In the Town Directory, seven Statements containing the details and the data of each town have been presented viz.; (i) Status and Growth History of towns, (ii) Physical Aspects and Location of Towns, (iii) Civic and other Amenities, (iv) Medical Facilities, (v) Educational, Recreational & Cultural Facilities, (vi) Industry & Banking, and (vii) Civic & other amenities in Slums respectively. CD Block wise data of Village Directory and Village PCA have been presented in DCHB of 2011 census as presented in earlier census. The data of DCHB 2011 Census have been presented in two parts, Part-A contains Village and Town Directory and Part-B contains Village and Town wise Primary Census Abstract. Both the Parts have been published in separate volumes in 2011 Census.

BRIEF HISTORY OF THE DISTRICT

Fatehgarh sahib district was constituted on 13.4.1992 by carving out the portions of Patiala, Ludhiana and Rupnagar districts. Fatehgarh Sahib named after the name of historical Gurdwara Fatehgarh Sahib. This Gurdwara is believed to have derived its name from Sahibzada Fateh Singh, the younger of the two martyred sons of Guru Gobind Singh, who were bricked alive at this place (a fort at that time) in 1704 by Wazir Khan, then the Fauzdar (Army Commander) of Sirhind. According to another version the name is also on account of fateh (means victory) of garh (means fort) of Sirhind by Sikhs under the command of Banda Bariagi, so called as Fatehgarh by depicting the victory of fort. Sirhind is one of the oldest historical places of the Punjab .It is believed that Sirhind existed as a town in the beginning of christen era and was a settlement of Sairindhas. In all probability the place seems to have got its name, Saihrind from the Aryan settlement of the Sairindhas. The stone found during excavations near the precincts of the Gurdwara Fateh garh Sahib is believed to be belonging to the Hindu temple of the Gupta period. The antiquity of Sirhindis also affirmed by Heun Tsang, the Chinese pilgrim who visited India during the early period of seventh century Although there may have been some kind of disputes over the origin and antiquity of Sirhind, two factors seems to have been responsible for the birth and growth of the town at a very early stage of the history of this region. One was its distance from the arid areas of the southern Punjab because it at the periphery of one of the three major ground basins in India which stress from Ludhiana to Lahore. Secondly, it lay at the important trade route through Peshawar, Lahore, Jalandhar and sirhind.

Sirhind during the Sultanate period

At the time of Heun Tsang's visit to India, Satadru constituted an independent state with Sirhind as its capital subsequently it became part and parcel of Trigut kingdom with Jalandhar as its capital. In the beginning of the ninth century, Jaichandra was ruling over this kingdom. After about a century, Shankarvarman, the king of Kashmir defeated Prithvi Chandra of Jalandhar and his kingdom, including Sirhind, was annexed to the kingdom of Kashmir. After the death of Shankarvarman, the Hindushahi Raja Jaipal was successful in building up a vast empire extending from Sirhind to Lamghan and Sirhind came under the rule of the Hindus shahi dynasty. In the meantime the Turks of Ghazna set up a sovereign independent state. During the struggle between Turks of Ghazna and Hindu shahi Raja, which lasted for several decades, Sirhind figured more than once, being an important post on eastern frontier of the Hindu Shahi Empire. After the loss of Nandna, the capital of Hindu Shahi Empire to Mahmud of Ghazna, Sirhind was made the headquarters of Hindu Shahi Empire. With the death of Trilochanpal in 1021, the Hindushahi of Sirhind passed into oblivion and the Punjab was annexed to the Ghaznavid empire. It appears that the Ghaznavid rule, perhaps, did not extend beyond the river Satluj.

The Chauhans first ruled in Ajmer. It appears that by 1164 A.D., Chauhans had occupied Delhi as well as the entire tract lying in between Delhi and Satluj of Sirhind continued to

retain its special significance as a strategic post even during the Rajput kingdom. In 1192, Rajput chief was defeated and killed by the forces of Shihabudin and the entire territory of Delhi along with Sirhind came under the control of Turks. Sirhind then ceased to be a frontier defence post, the position it had occupied ever since the beginning of the eleventh century. However, Sirhind continued to retain much of its reputation as a political and administrative unit due to its location on the main route linking the north-west with the Yamuna-Ganga doab and Delhi. Indeed, Sirhind was one of the most important Muslim possessions west of Delhi and was always kept in the hands of trusted and efficient Naibs and Maliks. During this period, Sirhind was listed among the important defence posts of the area with troops and fortifications. The Khilji Sultans succeeded the mamluks. Under the Khiljis, Sirhind was attached to the viceroyalty of Samana. It remained so till the Firozshah Tughlaq conferred upon it an independent status.

Under the Tughlaq Sultans, Sirhind gained a far more prominent position in the political and administrative affairs of the Sultanate. It continued to increase its wealth and importance until the time of Akbar. Firozshah is rightly famous for the canals dug out by him, and one such canal passed through Sirhind. Firozshah Tughlaq liked Sirhind and raised its status significantly.

The invasion of Timur in 1399 gave a shock to the Tughlak administration, which had already fallen on account of sharp dissensions among the descendants of Firozshah. . Subsequently, the governorship of Sirhind remained under the control of Afgan Governors and it emerged as a great center of Afgan power. Sirhind assumed special significance in view of its being the strongest Afgan fortification between Delhi and Lahore.

Well aware of the significance of Sirhind as a strategic place, in 1525 Babur marched against Ibrahim Lodhi via Sirhind. During the Mughal period which was ushered in with the victory of Babur over Ibrahim Lodhi at the battle of Panipat in 1526, Sirhind rose to its pinnacle of glory and became the second largest city of Punjab.

At the advent of the Mughals in India, Sirhind was one of the important places of great military and strategic importance. After the defeat of Ibrahim Lodhi, Sirhind assumed an altogether different importance for the Mughal Empire. Besides its strategic importance, Sirhind was the most fertile region in the Punjab that had fallen into the hands of Mughal Emperor, Babur. On Humayun's accession to the throne in 1530, some shift in the political scene was noticeable. Keeping in view the historical importance of Sirhind, Humayun tried to come to some sort of political settlement with Sher Khan by proposing that the Indian Empire be divided between the Afghans and the Mughals. Sher Khan however, was quite shrewd and knew that Delhi could be considered safe if the hinterland of Sirhind remained securely with him.

The battle of Sirhind on June 22, 1555 altered the political situation of Sirhind. The Afghans were beaten disastrously. The victory entailed not merely the conquest of the entire Punjab, but also the dispersal of one force which might have barred the way to Delhi.

The Mughal Empire under Hamayun fell when he fell from the staircase of the library in Purana Qila at Delhi. Thereafter, Akbar took throne at Kalanaur in Punjab. Under Akbar, Sirhind continued to play an important role in the social, political and cultural history of the people. He was deeply fascinated by the matchless beauty of its gardens and buildings. It is said that Sirhind at that time possessed building which had no parallel in the whole of India. and it enjoyed great commercial importance. Under the regime of Akbar, the prosperity of Sirhind continued to rise further. It had become a great center for trade and Chinese goods also poured in large quantities for commercial purposes. Infact, Akbar made it a mint town for minting copper coins. By the time of Shahjahan, perfect peace had descended on the land of Punjab, the land of five rivers, and Sirhind had ceased to serve as a base for stemming tide of invasions from the north-west as no such invasions threatened the security of this region. The prosperity and popularity of Sirhind can be measured from the ruins of the old city. But Aurangzeb's dastardly attacked on Guru Tegh Bahadur, the ninth Sikh Guru, exposed the policy of religious persecution which he had set before himself in the conduct of his official duties. Wazir Khan's treacherous conduct put a seal on that policy when in 1704 he martyred two innocent grandsons of the Great Martyr. This single incident raised the ire of the persecuted people of Punjab, and then Sirhind, where the blood of Martyrs was shed, suffered along with the Mughal tyrants a fate which has few parallels in human history.

In the district there is a monumental historical and religious place which have been built right from the Mughal time on words and amongst them is Aam Khas Bagh

It was built by Akbar and later developed by Jehangir and Shahjahan. As the name suggests, the garden, spread in an area of a mile and a half, was divided into two parts meant for both, the 'The city is a historically important town north of Patiala, especially for the Sikh faith. It has a number of Gurudwaras (temples of Sikh faith), Gurudwara Fatehgarh Saheb and Gurudwara Jyoti Sarup are the most important among them. The town had a historically important event in 1704 when the two younger sons of Guru Gobind Singh who were bricked alive by Wazir Khan, the then Fauzdar of Sirhind. This Gurudwara Fatehgarh Sahib is now erected at the same place where the sacrifice happened. It is named Fatehgarh (Town of Victory) because it marks the conquest of the Sikhs in 1710 when under the leadership of Banda Bahadur, the Sikhs ran over the area and razed the fort (built during Balban's rule) to the ground.

Gurudwara Jyoti Sarup Sahib is about 1 Km from Fatehgarh Sahib on Sirhind- Chandigarh road. It was at this place that the mortal remains of Mata Gujri, the mother of Guru Gobind Singh and his two younger sons, Fateh Singh and Zorawar Singh were cremated. Wazir Khan, the then Fauzdar of Sirhind refused to allow the cremation of the bodies unless the land for the cremation was purchased by laying gold coins on it. Todar Mal, who was an ardent devotee of Guru Gobind Singh, purchased this place of land by offering gold coins as demanded. And thus etched his name in the annals of Sikh history and earned the salutation of Deewan. The town has four memorial gates surrounding it, each in the memory of four important persons from the Sikh history associated with Sirhind. These are: Deewan Todar Mal, Nawab Sher Muhammed Khan, Baba Banda Singh Bahadur and Baba Moti Ram Mehra.

All belonged to different castes / religions, thus depicting the harmony and brotherhood among people of those times.

Sirhind is famous for renowned Mujaddad Alif Saani Sheikh Ahmed Farooqi Sirhindi (Rh) great Sufi saint and a founder and repairer of Niqshbandi, Majaddaddi school of Sufism. His and his sons Masoom Sahib's and various others mausoleum is there, 200 meters from Gurdwara Fateh Garh.

Fatehgarh Sahib district has many historic monuments that stand testimony to its Afghan and Mughal links. The Mughals are still alive in magnificent architectural legacy, which they had left for the 'futuraam' (public) and 'khas' (rulers). Mughal Emperors used to stay here while going to and coming back from Lahore.

The royal part of the building 'Sheesh Mahal' is also known as Daulat-Khana-e-Khas, it is a double-storied building. Jahangir built it for his residential purpose. It is considered to be the most beautiful building of those times. Beautiful paintings and murals on its walls show the esteem love of 'Mughals' for art. It is surrounded by a number of fountains and a pool, but with the passage of time all these have turned into ruins.

The other part of the building, depicting perfect architectural mind of the 'Mughals', is a water tank also known as Hamam, where unique hydraulic system for heating water, and hot-and-cold air-conditioning facilities were adopted. Another monument, 'Sarad Khana' was also built by Jahangir in 1605. It was provided with a unique system of air-conditioning. The Aam Khas Bagh also has a pool with 'Mehtabi Chabutra' in the centre. It was used for organizing cultural activities, particularly for shows by female dancers and Mujra. The water for the fountains was drawn from a nearby well, known as 'Aasmani Khooh', and circulated through underground conduits.

The palace compound also has a set of fountains and fruit orchards that seems to have been around since the Mughal era. Rare plants of the Mughal period still exist here. The palace was a sort of summer retreat. Presently, the Punjab Tourism authorities are running a tourist complex 'Maulasari' & these monuments are being maintained by the Archaeological and Cultural Department of the Punjab Government. During the famous Jor Mela at Fatehgarh Sahib, light and sound programme regarding the history of Sirhind and the martyrdom of younger sons of Guru Gobind Singh is held here in the night

ANALYTICAL NOTE

(i) Physical Features

Location and Size:

Fatehgarh Sahib District falls in the Patiala Division. It lies between 30° 27' and 30° 46' north latitude and 76° 04' and 76° 38' east longitude. It is located in south-eastern part of the State and is surrounded by Patiala, Rupnagar, Ludhiana and Sangrur District.

Fatehgarh Sahib, the headquarters of the district administration, lies on the Sirhind-Nangal railway line and the Delhi-Ludhiana railway line is also passing through the Sirhind town part and parcel of the place. All the municipal towns except Amloh and Khamanon have railway stations. It is directly linked by road with Chandigarh (51km), Ludhiana (67 km approximately), Patiala (35 km) and Rupnagar (47 km).

According to the 2011 Census, the population of the district was 6,00,163 persons (4,14,681 Rural and 1,85,482 urban) comprising 3,20,795 males and 2,79,368 females. In terms of population the district ranked 19th in the State having only 2.16 per cent population of the State as a whole.

Area:

Fatehgarh Sahib District has an area of 1180.0 sq. kms as supplied by the Surveyor General of India. Out of this area, 1102.33 sq. km. is rural whereas the remaining 77.67 sq. km. is urban. The rural area of the district is derived by subtracting urban area of the district from the total district area, as supplied by the Surveyor General of India. The tahsilwise area, as supplied by the Director, Land Records, Punjab is as follows: (1) Fatehgarh Sahib tahsil 483.51 sq. km. (2) Bassi Pathana tahsil 225.36 sq. km. (3) Amloh 270.84 sq. km and (4) Khamanon tahsil 200.28 sq. km. The tahsil areas when totaled up works out to 1179.99 sq. km., which is fully tally with the area supplied by the Surveyor General of India.

Physiography:

This district is sub-divided into following two sub-micro regions on the basis of soils, topography, climate and natural vegetation: (i) Patiala Plain and (ii) Ghaggar Flood Plain. Each of these regions is described briefly as follows:

Sirhind choe:

It is also known as Sunamwala Choe or Mansurpur Choe. It originates in near Sirhind town and flows through areas of Fatehgarh Sahib tahsil and enters in Sangrur district. The choe probably flow northwestern part of the district along the alignment of the Sirhind canal.

Patiali Rao :(Patialewali Nadi)

It is called Patiali Rao Choe and runs through south-eastern part of the district. It rises near Shiwalik Hills. After carrying waters of several other torrents flows through Kharar tahsil of SAS Nagar (Mohali) district and part of Patiala district from south-east, touches Patiala city and moves south – west part of the district to join Ghaggar river after flowing some distance.

Jhambowali Choe:

South of Sirhind Choe runs the Jhambowali Choe. It arises near Chanarthal and flows through Bhawanigarh and Karamgarh areas before joining the Ghaggar near Moonak. Its bed is shallow and ill-defined which causes over flowing during rainy season.

Canal :

The Bhakra Canal crosses the district and is the main source of irrigation. It flows in south-east and north-east. Canal irrigation is a most important form of irrigation in the district. The district receives water from Bhakra Main Line Canal. The length of Bhakra Canal in the district is 37.68 Km.

Soil:

In Fatehgarh Sahib District rainfall is around 800 mm . The mean annual temperature 24 C while the mean annual soil temperature is 25⁰ C. According to water balance the soil moisture regime is ustic and the soil temperature regime is Hyper thermic. Soils of the district are alluvial in nature associated with some recent and old flood plain soils. They are very deep, well to moderately well drained with texture varying from sandy loam to silty clay loam. The major soils are sandy over coarse-loamy and fine loamy Typic, Udic and Fluventic ustochrepts, fine, vertic Ustochrepts fine–silty and fine loamy, Typic Haplustalfs and coarse loamy (highly stratified), Typic Ustifluvents.

Climate:

There is no meteorological observation in the district of Fatehgarh Sahib. The description given is based on the records of the observatories in the neighboring districts where similar climate conditions prevail. The climate of Fatehgarh Sahib district is typical of Punjab plains i.e. quite hot in summer and sufficiently cold in winter. The temperature starts rising in March and continues rising till end of June. Hot winds blow during summer, occasionally accompanied by dust storms. The temperature may touch 45⁰C or more on some days. Generally pre-monsoon showers are experienced in the middle or end of June which may bring down temperature considerably. Rains set in by the first week of July which may continue upto the middle of September. During the rainy season temperatures are considerably lower during the rainy days but it becomes very hot and sultry when it is not raining. From early October, the weather becomes very pleasant as the winter season sets in. November and December are pleasant but nights are cold. There is considerable

difference between day and night temperatures during this period. Severe cold is experienced during months of January and February when temperature may touch the freezing point, one or two degree below the freezing point of water. The winter rains are also experienced during these months but these are only shade of rains experienced during July to September. The winter rains are caused due to western disturbances in the Persian Gulf. Mild frost may be experienced during mid-December to mid-January. Some time hail storms are experienced in winter months which may cause extensive damage to the standing crops. The following table gives monthly rainfall based on average of 5 years, 2005-09, for the district.

Monthly Rainfall: Average of 5 years 2005-2009

Month	Rainfall (mm)	Month	Rainfall (mm)
1	2	3	4
1. January	12.1	7. July	143.8
2. February	20.8	8. August	151.2
3. March	17.4	9. September	72.8
4. April	10.9	10. October	11.6
5. May	31.5	11. November	1.4
6. June	52.8	12. December	1.9
Total			528.2

(Source: Statistical Abstract of Punjab, 2010)

Forestry :

The Divisional Forest Officer with its headquarters at Fatehgarh Sahib looks after forestry in the district. This division has been divided into two ranges, i.e. Sirhind and Khamanon. The break up of area under various type of forest in the District during 2009-2010 is as follows:-

Serial number	Type of Forest	2009-10 (in sq. kms.)
1	Reserved Forests	-
2.	Protected Forests	20
3.	Unclassified Forests	-
4	State Forests (Total 1+3)	20
5.	Under S/38 of Indian Forest Act, 1927	-
6.	Total Forest (Total 4+5)	20
7.	Percentage of area under forest	0.04

The table reveals that during the 2009-10 the area under forests is 20 sq. kms. However, during this period, no area has been reported under the private forests but the area under forest is 0.04 per cent only, which is far below the norm prescribed for forest cover in the State.

Minerals and Mining :

Kankar, popularly known as Rore, occurs mainly as nodules. The soil zones containing nodular variety of Kankar range in thickness from 50 centimetre to a metre.

Land and Land use:

During the year 2009-10, out of geographical area of 117 thousand hectares, the area of the district as per village papers is 115 thousand hectares. The two sets of areas show difference due to different methods adopted for measurement by two separate agencies viz., Surveyor General of India (for geographical area) and Director Land Records, Punjab (for area according to village paper) The description given hereinafter is only of area according to village papers. It may be noted that out of a total area of 117 thousand hectares as per village papers, 1 thousand hectares is under forest, 12 thousand hectares is put to non-agricultural use. There are 102 thousand hectares. 'Net Area Sown' in the district during 2010-11, which is 89 percent to total area, 92 thousand hectares, is sown more than once. Thus the total cropped area works out to 194 thousand hectares in the district during 2008-09

Agriculture :

There are two principal crop seasons Kharif (sawni) and Rabi (hari) in the district. Both the seasons are equally important but area wise Rabi is more important of the two as reported 97 thousand hectares-against 97 thousand hectares of area has been reported for Kharif crops in the year 2008-09 (P). Out of 194 thousand hectares cultivated area, the area under food and non-food crops is 180 thousand hectares and 14 thousand hectares, respectively. In terms of percentages the area under food crops is 92.8 per cent against 7.2 per cent under non-food crops. The major and minor crops during Kharif season are; Paddy, Maize, Groundnut, Sugarcane, Cotton, Pulses, Chillies, etc; whereas Wheat, Gram, Barley, Potatoes, Oilseeds are the major and minor crops of the Rabi season. Among the food crops important ones are; Wheat, Rice and Maize, which account for 172 thousand hectares.

Fatehgarh Sahib district is mainly an agricultural district as 69.1 per cent of its population is reported to be residing in the rural areas during 2011 Census. Further agriculture alone engaged 30.6 per cent of workers during 2001 Census (cultivators 20.6 per cent, agricultural labourers 10.0 per cent). Thus it would be seen that agriculture provides the single largest source of employment in the district though decline is noticeable. During the last few decades the main crop of the district are rice, wheat and maize.

During 2009-2010 (P) 86,000 hectares of area was under rice cultivation in the district and 1,000 hectares under Maize. This signifies that rice (paddy) is the most dominant Kharif crop grown in the district. During 2010-2011 the district produced 391 Thousand metric tonnes of rice at an average yield of 4544 kg per hectare and 3000 metric tonnes of Maize at an average yield of 3414 kg. per hectare.

Among the Rabi crops, wheat is the most dominant. During 2009-2010, 85 thousand hectares of agricultural land was under wheat cultivation. The district produced 419 Thousand metric tonnes of wheat during 2009-2010. The average yield of wheat per hectare in the district was 4932 kgs.

The vegetables are also grown in the district. An area of 4065 hectare was reported under vegetables during 2008-09 The break up of area is as follows; Potatoes 4009 hectares, Onions 56 hectares.

The demand for vegetables is picking up in the district as the urban centers have grown over the years. The establishment of various colonies etc. under various central and state projects increased the demand for vegetables.

Besides compost (both in urban and rural), cattle dung and green manures, chemical fertilizers are increasingly being used in this district. During 2009-10, 50,000 nutrients tonnes of chemical fertilizers mainly nitrogenous 37000 nutrients tonnes, Phosphetic 11,000 nutrients tonnes and Potassic 2,000 nutrients tonnes were consumed in the district for growing improved varieties of wheat, paddy, sugarcane, cotton, etc. The farmers are, however, becoming conscious of the delirious effects of reckless use of chemical fertilizers in their farms. The farming scientists are required to provide them with some alternative nutritive soil agents so that crop yields do not suffer.

Horticulture:

Prior to May 1979, Horticulture Department was functioning under the control of the Chief Agricultural Officer at the district level. To diversify the agriculture a separate department of Horticulture was created in the State on 2 May 1979. In Fatehgarh Sahib District, office of the Assistant Director, Horticulture was established on 25 May 1992.

The main functions of the Horticulture Department are to advise the farmers regarding the planning and planting of orchards and to advise them regarding lay out, spraying, manuring of the orchards, etc. The Horticulture Department organizes seminars, shows regarding the horticulture activities in the district, distributes subsidy to the farmers received from the Government and also arranges visits to different districts and inter State tours to popularise horticulture activities among the farmers.

There were two Government Gardens and Nurseries in the district during 2000-2001. The brief details of these centres are given below:

Government Garden and Nursery, Bassi Pathana- The area of this Garden and Nursery is around 25 acre. The plants of pear, peach, guava, ber, etc. are propagated here.

Aam Khaas Bagh, Sirhind- This is around 24 acre unit situated on Sirhind-Fatehgarh Sahib road. The main fruits propagated here are ber, mango, peach etc.

Irrigation:

The major sources of irrigation are tube wells and pumping sets, canals and wells. Three canal systems which operate in the district are; The Sirhind Canal system and Bhakra Main Line system. The other two canal system are perennial and take off from Roper headworks (Sirhind Canal) and Nangal Dam (Bhakra Main Line Canal), respectively . The Satluj Yamuna Link Canal (SYL) was taken up sometime back but the project could not make any headway due to certain constraints.

The canals irrigation was introduced in the district in 1954 when the construction of Bist Doab canal, which takes off from the Rupnagar Headwork's on the right bank of river Satluj, was completed. Since the sub-soil water is suitable for irrigation and water table is not low, the well irrigation is preferred. Earlier irrigation was practiced through Persian wheels, chargas and Dhingli but now diesel/electricity operated tubewells and pumping sets are used in irrigation.

However, during the year 2008-09 (P) the net irrigated area reported was 102,000 hectares, out of which 11,000 hectares from government canals and 91,000 hectares from tubewells and wells. Thus percentage of net area irrigated to net area sown worked out of 100.0 per cent for this district during 2008-09. Also during 2008-09 (P) out of 194,000 hectares gross cropped area, 193,700 hectares was gross irrigated area. During 2008-09 the percentage of gross irrigated area to gross cropped area worked out to 100.0 per cent for Fatehgarh Sahib.

Animal Husbandry:

Live stock, the back bone of the peasantry and the farmer, has traditionally been depending upon draught animals for ploughing and milch cattle, mainly cows and buffaloes for milk and other dairy products for domestic use and for supplementing their farm income. The ever increasing demand for milk and the opening of modern dairies in the district have created quality consciousness among the farmers, who prefer cross-breed cows of exotic breeds like Jersey, Holstein, and Dane etc.

The data on livestock in Punjab is available for the year 2007. It reveals that there are 43,010 Cows, 147,600 buffaloes, 320 horses and ponies, less than 10 donkeys, 260 Mules, 1,000 sheep, 5,780 goats, and 1,120 pigs, (total 1,99,100 animals). Cows and Buffaloes, as else where, are the two most dominant milch animals in the district. The district can boast of a fairly rich cattle wealth. The decline in the number of cattle is attributable to the mechanization of agriculture and transportation, which make lesser demand of draught cattle. However, due to the ever increasing demand of milk in the urban centers, the demand of milch buffaloes, which are mainly of good breeds (murrah and nili) has also shot up.

The government too is aware of its responsibility for the development of animal husbandry. It maintained 48 veterinary hospitals, 42 permanent outlying dispensaries and insemination units in the district in 2009-10, where treatment of sick animals, the control and prevention of contagious diseases among animals, the castration of useless male stock for the improvement of breeds, the supply of bulls of improved breeds is carried out. The above veterinary hospitals/dispensaries were manned by 35 veterinary officers and 62 veterinary pharmacists under the overall control of an Assistant Director stationed at the district headquarters.

The poultry had recorded 19,62,398 birds (15,71,700 Broilers 3,84,700 Layers and 5,998 Back Yard) in 2007. The poultry farming is now being practiced on scientific lines, which is evident from the large number of poultry farms located in the district. This has been made to understand due to acceptability of egg as a vegetarian food.

A milk plant with a capacity to process 1,90,000 liters of milk and milk product was working in the district in the year 2009-10. It has enabled the farmers to make handsome income by selling milk to various milk collection centres in the district.

Tenancy:

The farmers generally cultivate their land themselves or through servants. This system is known as Khudkasht (self cultivation). In some cases the land is leased out to other marginal farmers or landless-farmers for cultivation on Batai (share cropping) or Theka (contract). The general rate of Batai is half, depending upon the provision of irrigation, fertilizers, etc. However, the rate of Theka (contract) varies from time to time depending upon the quality of land and period of contract. As large number of farmers prefer to offer service for various agriculture operations against cash payments. This is gaining popularity in the rural areas.

Fisheries:

Pisciculture has been taken up in a big way in the district. An area of 451 hectares was stocked with fish wherein 6,984 thousand fingerlings were raised. One Fish Seed Farm and Nursery was located in the district. In this 22.07 lakhs seeds were produced during the year 2009-10

Industry:

The rulers of erstwhile Nabha state realizing the importance of industries set up an industrial area at Gobindgarh as far back as 1902. Later this area was declared a free trade-zone in 1928. The first steel re-rolling mill was set up at Gobindgarh in 1940. Gobindgarh is the most flourishing industrial town in Fatehgarh Sahib District and is known as 'Steel Town' because of the blessings of Guru Hargobind, (the sixth Guru of Sikhs) who stayed here for sometime. The town itself derives its name from Guru Hargobind.

However, since after the migration of Muslims and coming over of Hindus and Sikhs on partition of the sub-continent in 1947 the industrial scenario has undergone a sea change. The district has made rapid progress in the field of industries and has come to occupy an important place in the State. Though number of industrial units have come up all over the district but Gobindgarh industrial centres have gained quite an importance/prominence in the district.

The following are some large scale industrial units located in the district:

(i) Steel Re-rolling

In 1940 a beginning was made in steel re-rolling industry at Gobindgarh. Initially the old wheels, axels and rail lines were procured in auction and were processed into girders, angles, billets, etc. The industry has made tremendous progress and at present more than 200 steel re-rolling units are engaged in meeting the requirement of the industry and building material (iron and steel) in the district, state and many other adjoining states in the country. Thus, Gobindgarh has rightly earned the reputation of 'Steel City of Punjab'.

Beside there are large number large scale industrial units located in the district which is listed below:-

Aar Kay Industry, G.T Road, Mandi Gobindgarh, Inox Air Products Limited, G.T Road, Mandi Gobindgarh, Datt Steels Limited, Mandi Gobindgarh, M.R. Alloys Pvt. Limited Mandi Gobindgarh. Kandhari Beverages Limited, Fatehgarh Sahib, Nahar Sugar and Allied Industries limited, Amlah, Surendra Steel Rolling Mills, Mandi Gobindgarh, Lakshmi Overseas Industries Ltd, Khamanon, Modern Steels Limited, Mandi Gobindgarh, Northern India Steel Rolling Mills Mandi Gobindgarh, Deepak Gases Pvt. Ltd, Mandi Gobindgarh, A.R Alloys, Mandi Gobindgarh, Sunrise Vanaspati and Allied Industries Pvt. Ltd Village Shahpur (Tahsil Amlah), Besides, there are a large number of medium and small scale industrial units located in the district which is listed below:-

(ii) Medium scale industries

Food Products, Cotton Textile, Hosiery, Wooden Industry, Paper and Printing, Leather Products, Rubber and Plastic Products, Chemical Products, Non-Metallic Industries, Basic Metal Products, Metal Products, Machinery and Parts, Electrical Machinery and Parts, Transport Equipment and Parts,

(iii) Cottage Industries

Among cottage industry mention may be made of weaving of cotton cloth (susi, durries) gota and zari, azarbands (trouser strings) daryai (silk cloth) raw sugar (gur and shakkar) and khand, country carts, desi jutties, blacksmithy, gold and silver ornaments, agricultural implements and local furniture, pottery, etc.. Amlah nizamat was very famous for ghabrun and susi. All these manufactures were to meet the simple requirement of local areas. In addition to above some cottage industries are working in the district are as under.

Leather Products, Processing of Cereals and Pulses Industry, Village Oil Industry, Match Industry, Non-Edible Oil and Soap, Bee Keeping, Pottery, Fibre, Carpentry and Black Smithy, Lime, Bamboo and Cane Industries, Fruit Processing Industries, Electronics, Hand Paper and Polymer.

Transport and Communications:

An efficient network of roads and railways, posts, telegraph, telephone etc. is an essential requirement for development of any area as it is the backbone of any developmental activity. This also applies to Fatehgarh Sahib. The district is well served in both roads and railways. Though it is well connected by roads and railways with stations inside and outside the district.

Fatehgarh Sahib district falls under the jurisdiction of Ambala Division of Northern Railway. It has good network of railways, two railway lines pass through it. The railway lines are: (1) Delhi-Amritsar line, (2) Sirhind-Una line. The Delhi-Amritsar line passes through Rajpura and Fatehgarh Sahib tahsil. The Sirhind-Una line serves the northern part of Fatehgarh Sahib district. All the two rail lines running through this district are broad gauge. The following railway stations are located in the district :- (1) Sirhind, (2) Bassi Pathana, (3) Gobindgarh.

The district has a road length of 16 kms. under National highways and 1428 kms. under State highways. Further, as per the data available from P.W.D. (B&R) department for the year 2008-09, the Punjab state has a road length of 73584 kms. giving an overall average of 146 kms. per 100 sq. kms. of area. This, by all means, exhibits a fairly well developed system of roads in the State. Fatehgarh Sahib district has a road length of 134kms. per 100 sq. kms. of area which, though some what higher than that of the State as a whole, is quite satisfying in itself. Further more, all the villages in the district are connected by road.

The district is well served by the Public Road Transport system. The district being part of erstwhile Pepsu State, the bus routes are mainly with the Punjab Roadways and Pepsu Road Transport Corporation (PRTC), The other depots of PRTC and Punjab Roadways also operate buses on various routes in the district. There are a number of private operators also, who provide transport services in several areas and among them are Ambala -Syndicate bus service, New Fatehgarh –Sirhind Private Ltd. and Libra Bus service etc.

The important roads in the district are :(1) Fatehgarh Sahib- Chandigarh road, (2) Fatehgarh Sahib - Ludhiana road, (3) Fatehgarh Sahib -Morinda road :(4) Fatehgarh Sahib- Patiala road etc.

Electricity:

The erstwhile rulers were well aware of the technological changes taking place in the world. They, therefore, were the first to introduce electricity in their areas in the beginning of the present century. The state government Public Works Department replaced the private suppliers of electricity. However, after some time the responsibilities of supplying electricity were bestowed on the Punjab State Electricity Board, Patiala.

During 2009-2010 Fatehgarh Sahib district consumed 2115.21 million KWH of electricity, The break up of electricity consumed during 2009-2010 is as follows: Domestic 164.48 (7.77%) million KWH, Commercial 40.32 (1.91%) million KWH, Industrial 1608.03 (76.02%) million units, Agricultural 298.84 (14.13%) million KWH and others 3.54 (0.17%) million KWH.

Fatehgarh Sahib district receives 6.78 per cent of the total power produced in the state for its utilization in various public interest purposes. In Fatehgarh Sahib district 96.3 per cent of the households are using electricity and this percentage is higher than that of the State (90.33%).

Trade and Commerce:

The district is surplus in agricultural produce and has good markets at Sirhind, Bassi Pathana and Gobindgarh, where the surplus commodities are brought for sale. Iron and steel products, rolling stocks, diesel engine, cycle/cycle parts, spare parts of sewing machines, enamelled copper, agricultural implements, piston rings, PVC cables, electric wires, staple yarn, groundnut oil, seeds, foodgrains (wheat, rice and maize), pulses, chillies, *desi* ghee, biscuits are most important commodities exported from the district.

Education:

In ancient days, the state of education in Punjab and its Princely States was very much same as in the rest of the country, so far as the indigenous system of education was concerned. Private or indigenous schools were found in every part of the area. Under the indigenous system, pathshalas, chathshalas, dharmshalas and makta bas were run. In the pathshalas, religious education relating to Hindu religion was imparted to the boys of Brahmin community. In the chathshalas or Mahajani reading schools, land and accounts were taught to the boys of the trading community. In Gurmukhi schools, Gurmukhi or Punjabi was taught by the Bhai or priest of the gurdwara to the children of the Sikh community and these schools were generally located in dharamshalas\gurdwaras. The maktabas were the vernacular, Persian or Arabic schools for the Muslim boys. These were of two kinds the one where only the Quran was taught, the others where Arabic was taught. Female education was looked upon with disfavour. Girls used to learn kashidas and other needle work, i.e. embroidery, sewing, making gloves, hosiery trouser-string, etc. at home from other women. Women were taught only Gurmukhi, Nagri, Sanskrit or Arabic according to their religion. Only religious books were taught to the girls.

After Independence in 1947, the National Government gave priority to the expansion of education with the avowed policy of arranging free and compulsory education. With the formation of PEPSU in 1948, the old system of education remained continued. The PEPSU was merged with Punjab in 1956 and the educational pattern of Punjab became applicable to the areas of present Fatehgarh Sahib District. With this the substantial progress has been made, the number of educational institution increased rapidly and the Punjab Government took a bold step of provincialising the schools maintained by the local bodies on 1 October 1957. This step was a landmark in the post Independence history of education. The Compulsory Primary Education Act, 1960, was promulgated from 1 April 1961, in the present area of Fatehgarh Sahib District and as a result of its implementation a large number of schools were opened. Education has been made free in all government schools upto middle standard and for girls upto 10+2 standard. To provide facilities of higher education in the area of present Fatehgarh Sahib District, degree colleges have been started at Mandi Gobindgarh and Fatehgarh Sahib. The number of educational institutions in the District as on 30 September 2009 was 753 (18 colleges, 49 senior secondary schools, 57 high schools, 152 middle schools and 471 primary schools. Elementary 1, Polytechnic 3, Technical Industry art & craft 2).

Health and medical facility:

Little is known about the medical facilities which were available in ancient times in the area comprising the present Fatehgarh Sahib District. But it may be presumed that the Ayurveda, was the system practiced then by the physicians, known as Vaid. Muslim rulers introduced the Unani system of medicine, which became more popular in urban areas due to the patronage of the rulers. But in the rural areas, Ayurvedic system continued to be practised. The factors responsible for the popularity of these systems were availability, cheapness and conditions then prevailing.

The advent of the British led to the gradual introduction of the western system of medicines known as Allopathy. The beginning was made in this direction in the last quarter of the 19th Century, by the then rulers of the Patiala and Nabha Princely States. A regular Medical Department was organised by Maharaja Mohinder Singh of Patiala in 1873 and placed under Surgeon-Major C.M. Calthrop, the first Medical Adviser to the State, who also had charge of the vaccination work.

The work of providing medical relief was greatly accelerated after Independence. Under the democratic set-up, the need of healthy life has been realised. Since the launching of the Five Year Plans rapid strides have been made in the expansion of medical services in the district. A number of hospitals, clinics and dispensaries have been established, and these have adequate and qualified staff. Side by side with the allopathic system of medicine, Ayurvedic, Unani and Homeopathic system of medicines which were relegated into the background also came to receive patronage of the Government. As a result of various preventive and prophylactic measures taken by the Government for improving health of the

people the death rate has been brought down considerably. Plague and small pox have totally disappeared and other diseases have been brought under control.

As on 1st April, 2010 there were 52 allopathic, 10 Ayurvedic and 2 Unani medical institutions in the district. No Homeopathic Medical Dispensary was functioning in the district

(ii) Census concepts

Building:

A 'Building' is generally a single structure on the ground. Usually a structure will have four walls and a roof. Sometimes it is made up of more than one component unit which are used or likely to be used as dwellings (residences) or establishments such as shops, business houses, offices, factories, workshops, work sheds, Schools, places of entertainment, places of worship, godowns, stores etc. It is also possible that building which have component units may be used for a combination of purposes such as shop-cum-residence, workshop-cum-residence, office-cum-residence etc. But in some areas the very nature of construction of houses is such that there may not be any wall. Such is the case of conical structures where entrance is also provided but they may not have any walls. Therefore, such of the conical structures are also treated as separate buildings

Pucca houses:

Houses, the walls and roof of which are made of permanent materials. The material of walls can be any one from the following, namely, Stones (duly packed with lime or cement mortar), G.I/metal/ asbestos sheets, Burnt bricks, Cement bricks, Concrete. Roof may be made of from any one of the following materials, namely, Machine-made tiles, Cement tiles, Burnt bricks, Cement bricks, Stone, Slate, G.I/Metal/Asbestos sheets, Concrete. Such houses are treated as Pucca house

Kutcha houses:

Houses in which both walls and roof are made of materials, which have to be replaced frequently. Walls may be made from any one of the following temporary materials, namely, grass, Unburnt bricks, bamboos, mud, grass, reeds, thatch, plastic /polythene, loosed packed stone, etc. Such houses are treated as Kutcha house

Dwelling Room:

A room is treated as a dwelling room if it has walls with a doorway and a roof and should be wide and long enough for a person to sleep in, i.e. it should have a length of not less than 2 meters and a breadth of at least 1.5 meters and a height of 2 meters. A dwelling room would include living room, bedroom, dining room, drawing room, study room, servant's room and other habitable rooms. Kitchen, bathroom, latrine, store room, passageway and verandah which are not normally usable for living are not considered as dwelling rooms. A room, used for multipurpose such as sleeping, sitting, dining, storing, cooking, etc., is regarded as a dwelling room. In a situation where a census house is used as a shop or office., etc., and the household also stays in it then the room is not considered as a dwelling room. But if a garage or servant quarter is used by a servant and if she/ he also lives in it as a separate household then this has been considered as a dwelling room available to the servant's household. Tent or conical shaped hut if used for living by any household is

also considered as dwelling room. A dwelling room, which is shared by more than one household, has not been counted for any of them. If two households have a dwelling room each but in addition also share a common dwelling room, then the common room has not been counted for either of the households.

Census House:

A 'census house' is a building or part of a building used or recognized as a separate unit because of having a separate main entrance from the road or common courtyard or staircase, etc. It may be occupied or vacant. It may be used for residential or non-residential purpose or both. If a building has a number of Flats or Blocks/Wings, which are independent of one another having separate entrances of their own from the road or a common staircase or a common courtyard leading to a main gate, these are considered as a separate Census house.

Village:

The basic unit for rural areas is the revenue village, which has definite surveyed boundaries. The revenue village may comprise of one or more hamlets but the entire village is treated as one unit for presentation of data. In unsurveyed areas, like villages within forest areas, each habitation area with locally recognized boundaries is treated as one village.

Rural-Urban area:

The data in the census are presented separately for rural and urban areas. The unit of classification in this regard is 'town' for urban areas and 'village' for rural areas. The urban area comprises two types of towns viz; Statutory towns and Census towns. In the Census of India 2011, the definition of urban area adopted is as follows:

- (a) Statutory Towns: All places with a municipality, corporation, cantonment board or notified town area committee, etc are known as statutory towns.
- (b) Census Towns: All other places satisfying the following three criteria simultaneously are treated as Census Towns.
 - i) A minimum population of 5,000;
 - ii) At least 75 per cent of male working population engaged in non-agricultural pursuits; and
 - iii) A density of population of at least 400 per sq. km. (1,000 per sq. mile)

For identification of places which would qualify to be classified as 'urban' all villages, which, as per the 2001 Census had a population of 4,000 and above, a population density of 400 persons per sq. km. and having at least 75 per cent of male working population engaged in non-agricultural activity were considered. To work out the proportion of male working population referred to above against b) (ii), the data relating to main workers were taken

into account. In addition the above stated towns, urban areas also constitutes of OGs which are the parts of UAs.

City:

Towns with population of 100,000 and above are called cities.

Urban Agglomeration:

An Urban Agglomeration is a continuous urban spread constituting a town and its adjoining urban outgrowths (OGs) or two or more physically contiguous towns together with or without urban outgrowths of such towns. In some cases, railway colonies, university campuses, port areas, military camps etc; may come up near a statutory town outside its statutory limits but within the revenue limits of a village or villages contiguous to the town. Each such individual area by itself may not satisfy the minimum population limit to qualify it to be treated as an independent urban unit but may qualify to be clubbed with the exiting town as their continuous urban spread (i.e., an Out Growth). Each such town together with its outgrowth(s) is treated as an integrated urban area and is designated as an 'urban agglomeration'. For the purpose of delineation of Urban Agglomerations during Census of India 2011, following criteria has been adopted:

- (a) The core town or at least one of the constituent towns of an urban agglomeration should necessarily be a statutory town; and
- (b) The total population of an Urban Agglomeration (i.e. all the constituents put together) should not be less than 20,000 as per the 2001 Census. In varying local conditions, there were similar other combinations which have been treated as urban agglomerations satisfying the basic condition of contiguity.

Out Growth (OG):

The outgrowth is a viable unit such as a village or a hamlet or an enumeration block and clearly identifiable in terms of its boundaries and location. While determining the outgrowth of a town, it has been ensured that it possesses the urban features in terms of infrastructure and amenities such as pucca roads, electricity, taps, drainage system for disposal of waste water etc., educational institutions, post offices, medical facilities, banks etc and physically contiguous with the core town of the UA.

Household:

A 'household' is usually a group of persons who normally live together and take their meals from a common kitchen unless the exigencies of work prevent any of them from doing so. Persons in a household may be related or unrelated or a mix of both. However, if a group of unrelated persons live in a census house but do not take their meals from the common kitchen, then they are not constituent of a common household. Each such person was to be

treated as a separate household. The important link in finding out whether it was a household or not was a common kitchen/common cooking. There may be one member households, two member households or multi-member households.

Institutional Household:

A group of unrelated persons who live in an institution and take their meals from a common kitchen is called an Institutional Household. Examples of Institutional Households are boarding houses, messes, hostels, hotels, rescue homes, observation homes, beggars homes, jails, ashrams, old age homes, children homes, orphanages, etc. To make the definition more clearly perceptible to the enumerators at the Census 2011, it was specifically mentioned that this category of households would cover only those households where a group of unrelated persons live in an institution and share a common kitchen.

Houseless household:

Households who do not live in buildings or census houses but live in the open or roadside, pavements, in hume pipes, under flyovers and staircases, or in the open in places of worship, mandaps, railway platforms, etc., are treated as Houseless Households.

Scheduled Caste and Scheduled Tribes:-

The list of SCs and STs applicable in the State/UT is given hereunder:-

- | | | |
|--|------------------------------|----------------------------|
| 1. Ad Dharmi | 12. Darain | 26. Od |
| 2. Balmiki, Chuhra, Bhangi | 13. Deha, Dhaya, Dhea | 27. Pasi |
| 3. Bangali | 14. Dhanak | 28. Perna |
| 4. Barar, Burar, Berar | 15. Dhogri, Dhangri, Siggri | 29. Pherera |
| 5. Batwal, Barwala | 16. Dumna, Mahasha, Doom | 30. Sanhai |
| 6. Bauria, Bawaria | 17. Gagra | 31. Sanhal |
| 7. Bazigar | 18. Gandhila, Gandil Gondola | 32. Sansi, Bhedkut, Manesh |
| 8. Bhanjra | 19. Kabirpanthi, Julaha | 33. Sansoi |
| 9. Chamar, Jatia Chamar, Rehgar,
Raigar, Ramdasi, Ravidasi, | 20. Khatik | 34. Sapela |
| Ramdasia, Ramdasia Sikh, | 21. Kori, Koli | 35. Sarera |
| Ravidasia, Ravidasia Sikh | 22. Marija, Marecha | 36. Sikligar |
| 10. Chanal | 23. Mazhabi, Mazhabi Sikh | 37. Sirkiband |
| 11. Dagi | 24. Megh | 38. Mochi |
| | 25. Nat | 39. Mahatam, Rai Sikh |

Note : There is no Scheduled Tribe notified in the Punjab State

Language and Mother tongue:

As per the census concept, each language is a group of mother tongues. The census questionnaire collects information on the mother tongue of each person. Mother tongue is the language spoken in childhood by the person's mother to the person. If the mother died in infancy, the language mainly spoken in the person's home in childhood will be the mother tongue. In the case of infants and deaf mutes, the language usually spoken by the mother is considered as mother tongue. It is not necessary that the language spoken as mother tongue should have a script. The mother tongues returned by the respondents in census are classified and grouped under appropriate languages according to their linguistic characteristics.

Literate:

A person aged 7 years and above who can both read and write with understanding in any language is taken as literate. A person who can only read but cannot write is not literate. It is not necessary that to be considered as literate, a person should have received any formal education or passed any minimum educational standard. Literacy could have been achieved through adult literacy classes or through any non-formal educational system. People who are blind and can read in Braille are treated as literates.

Literacy rate:

Literacy rate of the population is defined as the percentage of literates in the age-group seven years and above. For different age-groups the percentage of literates in that age-group gives the literacy rate.

Educational level:

The highest level of education a person has completed.

Work:

Work is defined as participation in any economically productive activity with or without compensation, wages or profit. Such participation may be physical and/or mental in nature. Work involves not only actual work but also includes effective supervision and direction of work. It even includes part time help or unpaid work on farm, family enterprise or in any other economic activity. All persons engaged in 'work' as defined above are workers. The main point to note is that the activity should be economically productive. Reference period for determining a person as worker and non-worker is one year preceding the date of enumeration.

Main worker:

A person who has worked for major part of the reference period (i.e. six months or more during the last one year preceding the date of enumeration) in any economically productive activity is termed as 'Main worker'.

Marginal worker:

A person who worked for 3 months or less but less than six months of the reference period (i.e. in the last one year preceding the date of enumeration) in any economic activity is termed as 'Marginal worker'. The workers who worked for less than six months during the reference, have been subdivided in two Categories namely, those who worked for less than 3 months and for those who worked for 3 months or more but less than 6 months.

Non-worker:

A person who has not worked at all in any economically productive activity during the reference period (i.e. last one year preceding the date of enumeration) is termed as 'Non worker'.

Cultivator:

For purposes of the Census, a person is classified as cultivator if he or she is engaged in cultivation of land owned or from government or from private persons or institutions for payment in money, kind or share. Cultivation also includes effective supervision or direction in cultivation. Cultivation involves ploughing, sowing, harvesting and production of cereals and millet crops such as wheat, paddy, jowar, bajra, ragi, etc., and other crops such as sugarcane, tobacco, ground-nuts, tapioca, etc., and pulses, raw jute and kindred fiber crop, cotton, cinchona and other medicinal plants, fruit growing, vegetable growing or keeping orchards or groves, etc. Cultivation does not include the plantation crops like– tea, coffee, rubber, coconut and betel nuts (areca). The workers engaged in Plantation crops are recorded under “other workers”.

Agricultural labourer:

A person who works on another person's land for wages in cash or kind or share is regarded as an agricultural labourer. She/he has no risk in the cultivation, but merely works on another person's land for wages. An agricultural labourer has no right of lease or contract on land on which she/he works.

Household industry worker:

Household industry is defined as an industry conducted by one or more members of the household at home or within the village in rural areas and only within the precincts of the house where the household lives in urban areas. The larger proportion of workers in household industry should consist of members of the household. The industry should not be run on the scale of a registered factory which would qualify or has to be registered under the Indian Factories Act and should be engaged in manufacturing, processing, servicing and repairs of goods. The activity relate to production, processing, servicing, repairing or making and selling of goods. It does not include professions such as a pleader, Doctor, Musician, Dancer, Waterman, Astrologer, Dhobi, Barber, etc. or merely trade or business, even if such professions, trade or services are run at home by members of the household.

Other worker:

A person, who has been engaged in some economic activity during the last year of reference period but not as a cultivator or agricultural labourer or worker in Household Industry. The type of workers that come under this category include all government servants, municipal employees, teachers, factory workers, plantation workers, those engaged in trade, commerce, business, transport, banking, mining, construction, political or social work, priests, entertainment artists, etc. In fact, all those workers other than cultivators or agricultural labourers or household industry workers are 'Other Workers'.

Work participation rate:

Percentage of Workers (Main + Marginal) to total population.

Population density:

Population density is the number of persons inhabited per square kilometer of the area.

Age:

Age is measured in terms of the completed number of years.

Sex Ratio:

Number of females per 1,000 males in a population.

(iii) Non-Census Concepts

Concepts used in VD and TD of DCHB:

1. Educational Amenities:-The type of different educational facilities available in the village is given in numbers. Both Government and private educational facilities / institutions are considered for this-purpose. If there are composite schools like Middle schools with Primary classes, or Secondary schools with middle classes, these are included in the number of Primary and Middle schools respectively. For example, if in a village there are two Primary schools and one Middle school with primary classes, the number of Primary schools in the village are given as three and that of Middle school as one even though there may be only three educational institutions. So also in case of Secondary schools. For better understanding, the distinctiveness of different types of schools is depicted hereunder:

- 1.1 Pre-primary (PP):** Now-a-days, the children are sent to schools at a very early stage. Lot of pre-primary schools, private schools in particular, have come up in villages and towns. These may or may not be recognized by the competent authorities. Even many Secondary schools have classes starting from preprimary level. Pre-primary classes include Nursery, K.G., Pre-basic, Play school, etc.
- 1.2 Primary School (P):** Schools providing education from Standard 1 and upward up to and inclusive of Standard V are classified as Primary Schools.
- 1.3 Middle School (M):** Schools providing education from Standard VI and upward up to and inclusive of Standard VIII are classified as Middle Schools. A School with Class 1 to VIII is treated as two units, i.e. one Primary School and one Middle School.
- 1.4 Secondary School (S):** Schools providing education from Standard IX and upwards up to and inclusive of Standard X are classified as Secondary Schools. A composite school with 1 to X standard is treated as three separate units and counted separately under the categories of Primary School, Middle School and Secondary School.
- 1.5 Senior Secondary School (SS):** Schools and colleges that provide education for Standards XI and XII and first and second year of the Pre-University Course fall under this category. There are Senior Secondary Schools with Standard I and upwards up to Standard XII.
- 1.6 Degree College:** (i) **Arts/Science/Commerce** : These are all educational institutions that provide post-PUC level education leading to University degree/diploma in any subject or combination of subjects and also post-graduate levels of education. The college offering courses in Arts, Science or Commerce either separately or in combination are covered under this category.
 - (ii) **Engineering College (E):** It is a graduate/post-graduate degree college providing Bachelor of Engineering (BE) or Bachelor of Technology (B. Tech.) or post-graduate engineering degrees like M.Tech.
 - (iii) **Medical Colleges:** These are graduate/post-graduate degree colleges providing MBBS or equivalent degree in alternative medicine like Ayurveda, Unani, Homeopathy etc. or

post-graduate medical degrees like M.D or equivalent in the above branches of medicine.

- 1.7. Management College/ Institute (MI):** It offers courses like Diploma in Management, Post-Graduate Diploma in Management, Masters of Business Administration (MBA) and specializations in different disciplines of Management like Marketing, Human Resources Development (HRD) etc.
- 1.8. Polytechnic(Pt):** An Institution providing certificate/diploma (not equivalent to degree) in any technical subject like engineering, vocational courses like embroidery, fashion designing etc. It may be both Government and Private.
- 1.9. Vocational School/ITI:** It is a vocational training institute imparting trainings in specific fields acquiring necessary skill, which will make the trainees employable or create them opportunities of self-employment. Trainings offered by Industrial Training Institutes (ITI) fall under this category.
- 1.10. Non-formal Education/Training Centre (NFTC):** Non-vocational education centers, established by the Central and State Governments provide educational facilities to the interested persons irrespective of educational qualification, and age. These education centers are open to all.
- 1.11. Special School for Disabled:** There are Government and Government recognized institutions/organizations engaged for providing education to different groups of disabled persons.

2. Medical Facilities:

2.1 Hospital-Allopathic and Hospital-Alternative medicine: A hospital is an Institution, where sick or injured are given medical or surgical care. Bed strength differs from hospital to hospital ranging from 31 to 500 depending upon whether these are sub-district, sub-divisional or district hospitals. If there are hospitals providing facilities under different systems of medicines such as, Allopathy, Ayurveda, Unani and Homeopathy etc., these details are given separately.

(a) Allopathy: The system of medical practice, which treats disease by the use of remedies which produce effects different from those produced by the disease under treatment.

(b) Ayurveda: Ayurveda means 'Science of life'. The philosophy of Ayurveda is based on the theory of Pancha Mahabhootas (Five elements) of which all the objects and living bodies are composed of. The combination of these five elements is represented in the form of Tridosha: Vata, Pitta and Kapha. These three 'doshas' are physiological entities of living beings. Ayurveda developed into eight distinct specialities, i.e., Internal Medicine, Pediatrics, Psychiatry, Eye and ENT, Surgery, Toxicology, Geriatrics and Science of virility. Two types of treatments, Preventive and Curative, are given in Ayurveda.

(c) Unani: Treatment of Unani consists of three components, namely, preventive, promotive and curative. Unani system of medicine has been found to be efficacious in conditions like Rheumatic

Artharitis. Jaundice, Filarisis, Eczema, Sinusitis and Bronchial Asthma. For the prevention of the disease and promotion of health, the Unani System emphasizes six essentials: pure air, food and water, physical movement and rest, psychic movement and rest, sleep and wakefulness and retention of useful materials and evacuation of waste materials from the body.

(d) Homeopathy: Treatment in Homeopathy, which is holistic in nature, focuses on an individual's response to a specific environment. Homoeopathic medicines are prepared mainly from natural substances such as plant products, minerals and animal sources. Homoeopathic medicines do not have any toxic, poisonous or side effects. Homoeopathic treatment is economical as well and has a very broad public acceptance.

- 2.2 Community Health Centre (CHC):** Community Health Centres are designed to provide referral health care for cases from PHC and those in need of specialist health care approaching the CHC directly. 4 PHCs are included under each CHC thus catering approximately 80,000 populations in tribal/hilly areas and 1, 20,000 populations for plain areas. CHC is a 30- bedded hospital providing specialist care in Medicine, Obstetrics and Gynaecology, Surgery and Paediatrics.
- 2.3 Primary Health Centre (PHC):** A Primary Health Centre is the first contact point between a village community and the Government medical officer. A PHC covers a population of 20,000 in **hilly**, tribal or difficult areas and 30,000 populations in plain areas with 4-6 indoor/observation beds. It acts as a referral unit for 6 sub-centres. It has a medical officer and para medical staff.
- 2.4 Primary Health Sub- Centre (PHS):** A Primary Health Sub-centre is the first contact point between the primary health care system and the community. As per the population norms, one PHS is **established** for every 5,000 population in plain areas and 3,000 population in hilly/ tribal/ desert areas. Each PHS has a sanctioned strength of one male and one female health worker.
- 2.5 Maternity and Child Welfare Centre (MCW):** It provides pre-natal and post-natal services for both mother **and** child. The services include regular check-up of pregnant women, giving folic tablets, counseling, delivery, immunization of children with check-up etc.
- 2.6 TB Clinic (TBC):** The diagnosis and treatment of TB are functions of the general health services and hence it is a part and parcel of Primary Health Care. Specialized units such as the District Tuberculosis Centre (DTC) act as referral centres. TB clinics are established by the Government of India under the National Tuberculosis Control Programme and implemented through a network of DTC. The DTC is the nodal point for TB control activities in the district and it also functions as a specialized referral centre. The functions of sub-district level Tuberculosis Unit (TU) are implementation, monitoring and supervision of TB control activities in its designated geographical areas.
- 2.7 Health Centre:** Clinic where medicine and medical supplies are dispensed. It has no in-patient facility. A clinic (or an outpatient clinic) is a small private or public health facility that is devoted to the care of outpatients, often in a community, in contrast to larger hospitals, which also treat inpatients.

- 2.8 Dispensary:** Place where patients are treated and medicines provided but with no in-patient facility. Immunizations, MCH Services and sometimes pathological tests are carried out here. It may be of allopathic or any alternative medicine.
- 2.9 Veterinary Hospital:** Mostly run by the State Government or local body for treatment and **preventive** measures against diseases of domestic animals like cows, buffaloes etc in rural areas.
- 2.10 Mobile Health Clinic:** These are Mobile vans well equipped with a range of health services to villages located far away from the CHCs, PHCs or any public health sources. The vans visit villages on designated days to deliver the health care services. The services generally **offered** are OPD, ante-natal and post-natal, B.P. examination, X-ray, ECG, Immunization, First Aid etc.
- 2.11 Family Welfare Centre:** Check-up and counseling is provided to the pregnant and married women regarding small family norm and devices for having a small family. Temporary and permanent contraceptive devices are provided here.
- 2.12 Nursing Home:** A nursing home is a long –term care facility licensed by the state that offers 24-hour room and board and health care services including basic and skilled nursing care, rehabilitation and a full range of other therapies., treatments and programs to old and sick people. The difference between a hospital and a nursing home is that a nursing home gives importance to convalescence from a disease while a hospital gives medical treatment for the disease.
- 2.13 Medicine Shop:** A shop which sells drugs and medicines of any system of medicine viz. allopathic, homeopathic, ayurvedic or unani medicines, is considered as a medicine shop. Sometimes some shops and Paan shops also keep ordinary medicines, like Crocin, Burnol etc. These shops are **not** taken as medicine shops.
- 3. Drinking water:** The following are the main source of drinking water facility (ies) available in the village.
- 3.1 Tap Water-treated:** This source of drinking water refers to a source of drinking water which is provided to the villagers through pipes within their premises or to the villagers through common taps (public taps/community water points) by the Government departments, local bodies, panchayats, public or private estate agencies, etc. after treatment. Such a source is treated as ‘Tap water from treated source’.
- 3.2 Tap Water-un-treated:** If the villagers are drawing drinking water through pipes either directly from a well or bore well or after pumping the well or tube well water, or the water is supplied through pipes to the households of the village or through public taps without treatment. Such a source is treated as ‘Tap water from un-treated source’.
- 3.3 Covered Well (CW):** A well that is (1) covered on sides from run-off water (i.e., excess water from rain, snowmelt or other sources flows over the land) through a wall lining or casting that is raised above ground level on a platform that diverts spilled water away from the well and (2) covered so that bird droppings and animals cannot fall down the hole. It is considered as covered well.
- 3.4 Un-covered Well (UW):** A well which is (1) un-covered on sides from runoff water, (2) un-covered from bird droppings and animals; or (3) both.

3.5 Hand Pump (HP): Hand pump means where ground water is taken out manually by operating a hand pump.

3.6 Tube Well / Borehole (TW): Tube well denotes the ground water source from where ground water is taken out through electrical or diesel pump. Spring, River/Canal, Tank/Pond/Lark are self explanatory.

4. Community Toilet Complex : Community Toilet may be constructed and maintained by Gram Panchayats or Private NGOs like Sulabh Sauchalaya or likes.

5. Rural Sanitary Mart or Sanitary Hardware Outlet (RSM): It is an outlet dealing with the materials, hardware and designs required for the construction of not only sanitary latrines but other sanitary facilities such as compost pit, washing platform and other sanitation and hygiene accessories required for individuals, households and the environment in the rural areas.

6. Community bio-gas or recycle of waste for productive use: Many of the solid wastes having economic values but put for disposal can be recycled for reuse. For example, food, cow dung, leaves, vegetable, paper, wood, plastics, old cloth etc. However, some of the wastes are not recyclable. These are carbon paper, thermo coal etc. When recyclable solid wastes is subjected to decomposition, bio-gas could be produced under favourable conditions. These systems of recycling may be there at the village level organized by Gram Panchayats with technical support from Governments or non-government organizations.

7. Communication and transport Facilities:

7.1 Post Office (PO): Self-explanatory.

7.2 Sub-Post Office (SPO): Sub-post office includes Extra Departmental Post Offices and those providing franchise postal services and also part time services in lieu of some honorarium. The limited postal services include sale of stamps, receipt of letters and money orders and also distribution of letters.

7.3 Post & Telegraph Office (PTO): Telegraph office is set up by the Government to enable people to send or receive telegrams. If the phonogram facility is available (though the Telegraph office may not be equipped with Morse Code Transmitters), the village is considered to be having telegraph facility.

7.4 Telephones (landlines): If the village is having the Public Call Office (PCO) either run by the Post Office or by individuals or by a private shop, then the village is considered to be having telephone facility.

7.5 Public Call Office (PCO)/Mobile PCO: Self explanatory.**7.6 Mobile Phone Coverage:** Mobile phones are now very common particularly in urban areas. Some villages by virtue of being in close proximity to the urban areas also enjoy the benefits of the mobile phone services. Even if a few villagers avail the services of mobile phones, then the village is considered to be having access to mobile phone.

7.7 Internet Cafes/Common Service Centres (CSC): If the village is having the facility of Cyber Cafes or shops owned by private individuals providing the facility of surfing of the internet, then the village is considered to be having access to internet/cyber cafe facility. Government of India formulated the scheme of CSC with the vision of providing

all government services in an integrated manner at the door step of the citizen at an affordable cost even in the remotest corners of the country through a combination of IT based as well as non-IT based services.

- 7.8 National Highway (NH):** These are main highways running through the length and breadth of the country. Each NH is numbered like NH-1, NH-2 for easy identification.
- 7.9 State Highway (SH):** These are roads of a state linking district headquarters and important **cities** within a State and connecting them with NHs or Highways of the neighboring States.
- 7.10 Major District Roads (MDR):** These are important roads within a district, serving areas of production and markets and connecting these with each other or with the main Highways.
- 7.11 Other District Roads (ODR):** These are roads serving rural areas of production and providing them with outlet to market centres, taluka headquarters, block development head quarters or other main roads.
- 7.12 Village Road:** The approach to village refers to the state of road etc., leading to the village. This is to see whether the village is approachable both in fair and foul weather, and whether it is inaccessible only for some time in the year.
- 7.13 Black-Topped (Pucca) Road (BTR):** A road provided with a bituminous surfacing.
- 7.14 Gravel (Kuchha) Road (GR):** A road constructed using well compacted crushed rock or gravel **material** (coarse sand, small stones), which is fairly resilient and does not become slippery when wet.
- 7.15 Water Bound Macadam (WBM):** This is the road layer made of crushed or broken mixture of sand and rock fragments mechanically interlocked by rolling and voids filled with screening and binding material with the assistance of water.
- 7.16 Foot Path (FP):** A trodden path for the use by pedestrians and in some cases bicycles. The Foot Paths are not suitable for vehicular traffic except bicycles in some cases. Most of the interior/forest villages are connected by Foot Paths.
- 8. Banks and Credit Societies:** - Banking facility means a place where a person can operate a bank account.
 - 8.1 Commercial Bank (CB):** These may be banks wholly owned by the Government of India or by Indian or Foreign Companies.
 - 8.2 Cooperative Banks (Coop. B):** A co-operative bank is a financial entity which belongs to its members, who are at the same time the owners and the customers of their bank. Cooperative banks are often created by persons belonging to the some local or professional community or sharing a common interest. These banks are registered under the Cooperative Societies Act. The cooperative banks are regulated by RBI and are covered by the Banking Regulations Act, 1949.
 - 8.3 Agricultural Credit Society (ACS):** Major objectives of the ACS are to supply agricultural credit to meet the requirements of funds for agricultural production, the distribution of essential consumer commodities, the provision of storage and marketing facilities and for light agricultural implements and machinery.

8.4 Non-Agricultural Credit Society (NCS): These societies include consumer cooperative societies and also credit cooperative societies of certain categories of persons like teachers, health workers, etc.

9. Miscellaneous Facilities:

9.1 Self-help Group (SHG): Self-Help Groups are groups of between 10-25 women created by either NGOs or under the SGSY (Swarnjayanti Gram Swarozgar Yojana) for the purposes of meeting local credit needs. They are sometimes called Mahila Mandals in villages.

9.2 Public Distribution System (PDS) shop: The shops through which some essential commodities are sold by the government at subsidized rates. They may also be known as ration shops and control shops.

9.3 Mandis/Regular Market: These are those clusters of shops with or without fixed premises which are open on at least six days a week and opens at least from morning hours to dusk.

9.4 Weekly Haat: These are those clusters of shops with or without fixed premises which are open once a week.

9.5 Agricultural Marketing Society: It is a common platform to analyse the issues among all the individuals and institutions in the field of agricultural marketing.

9.6 Nutrition Centre: Integrated Child Development Services (ICDS): The Integrated Child Development Services (ICDS) Scheme set up by the Government of India with the objective of providing following package of services to the children under 6 years and pregnant and lactating mothers in villages such as; Immunization, Health Check-up, Referral Services, Pre-school Non-formal Education and Nutrition & Health Education.

9.7 Anganwadi Centre: Each centre under the ICDS scheme is run by an Anganwadi Worker. One Anganwadi worker is appointed for specified population of the village. They are basically local women. They are assisted by Anganwadi helper. They provide pre-school non-formal education at the Centre and provide food to the children.

9.8 Accredited Social Health Activist (ASHA): ASHA is a health activist in the community who will create awareness on health and its social determinants and mobilize the community towards local health planning and increased utilization and accountability of the existing health services. She would be a promoter of good health practices. She will also provide a minimum package of curative care as appropriate and feasible for that level and make timely referrals. She will act as a motivator of different types of health related activities. Unlike ANM, she will not be involved in any clinical activities like immunization.

9.9 Sports Club/Recreation Centre: Indoor and out-door games are arranged by the Club and activities like wrestling, Judo Karate etc. are also done there.

9.10 Cinema/Video Hall (CV): If regular cinema houses licensed by Government are available, then the town/village is considered to be having the facility of Cinema Hall. Video hall owners screen films in their own or hired premises.

9.11 Public Library: Books are kept there which can be accessed by the public on loan basis. These may be sponsored by Government or Local Body or Panchayat or any influential person. Free service or nominal charges are made for using the facility.

9.12 Public Reading Room: Here the public may read newspapers and magazines. These may be sponsored by Government or Local Body or Panchayat or any influential person.

9.13 Newspaper Supply: The availability of the Newspaper(s), both in English or vernacular, in the village is considered to having the said facility.

10. Availability of Electricity/Power. If power is actually available, whatever may be the form of its use, it is indicated affirmative. If the village is having electricity for domestic purposes and the residents are using the same for domestic use, then it is considered that domestic power supply is available. If the electricity authority has not given domestic supply to the households on their request and people are using unauthorized electricity either by stealthily or misuse the supply meant for agricultural or industrial purposes, then it is not considered as availability of electricity for domestic purposes. However, if the village goes out of power due to temporary technical problems such as, transformer failures, theft of electrical equipment, etc., it is considered that electricity is available. Supply of electricity is considered available even when there is a temporary ban on new domestic connections. Connections to residential houses, bungalows, clubs, hostels and hospitals run on non-commercial basis, charitable, educational and religious institutions are included in the domestic category.

10.1 Power Supply for domestic use: This category includes electricity used only for domestic consumption.

10.2 Power supply for agricultural use: This category includes all electricity connections given to the farmers for conducting various agricultural activities including irrigation.

10.3 Power supply for commercial use: This category includes electricity connections given for workshops, industries etc. or for any commercial purposes.

10.4 Power supply for all uses: This category includes electricity connection is available for domestic use, agricultural use, and for any commercial purposes.

11. Land Use Pattern: The land use area of the villages is given in hectares. The land use pattern in the Village Directory conforms to the pattern of classification of land use as recommended by the Ministry of Agriculture, Government of India. The Ministry has recommended the maintenance of records of land use pattern under the 9 categories as indicated in the Village Directory.

12. System of drainage :Generally, by drainage system, we mean the network of mains and branches of underground conduits for the conveyance of sewerage to the point of disposal. Sewers that carry only household and industrial wastage are called separate sewers; those that carry storm water from roofs, streets and other surfaces are known as storm water drains, while those carrying both sewage and storm water are called combined sewers. However, in towns, which are not provided with such underground sewerage system, it is mentioned whether it has open drainage system. There may be possibility of the town having both closed as well as open drainage systems.

13. Type of latrines: The data on various types of latrines both public and private together are collected. The three types of latrines considered here are, Pit Latrine, Flush/Pour Flush Latrine and Service Latrine.

(i) Pit System: The latrines are attached to the pit that is dug into the ground for the reception of night soil, are reckoned as pit latrine.

(ii) Flush/pour flush: A flush latrine uses a cistern or holding tank for flushing water and has a water seal, which is a U-shaped pipe, below the seat or squatting pan that prevents the passage of flies and odours. A pour flush latrine uses a water seal, but unlike a flush latrine, a pour flush latrine uses water poured by hand for flushing (no cistern is used). **(iii) Service:** Type of latrine from where night soil is removed manually by scavengers. All other types of latrines are covered under "Others" category.

14. Protected Water Supply- Source and capacity of Storage system: There are various sources of water supply and its storage system in the town.

14.1 Service Reservoir: A service reservoir is a water storage container that holds clean water after it has been treated in a water plant, and before it is piped to the end users. These containers are covered, and are designed to keep the water safe from contamination. Their main purpose is to provide a buffer within the water supply system so that water supplies can be maintained across periods of varying demand.

14.2 River Infiltration Gallery: Infiltration Galleries are capable of supplying large quantities of water, and are used where wells are unable to supply water needs, i.e. where an impermeable rock barrier affects well efficiency, or where surface water sources are too shallow for **intake screens**. Infiltration galleries are one or more horizontal screens placed adjacent to (on-shore), or directly underneath (bed-mounted), a surface water source.

14.3 Bore Well Pumping System: A bore well is a well of 6" to 12" in diameter drilled into the earth for retrieving water. The depth of a bore well can vary from 50 feet to 3000 feet. Water is pumped out to surface through electricity/generator.

14.4 Pressure Tank: Tank that is used to ensure consistent water pressure and for storage of water. Usually **located** in basement of house but sometimes (in older settings) located in well pit.

15. Road lighting (Points): Road lighting means the number of street lights that are maintained in the town.

16. Home Orphanage: Orphanage is the name to describe a **residential institution** devoted to the **care of orphans**—children whose parents are deceased or otherwise unable to care for them. Parents, and sometimes grandparents, are legally responsible for supporting children, but in the absence of these or other relatives willing to care for the children, they become a **ward of the state**, and orphanages are a way of providing for their care and housing.

17. Working women's hostel: These may be recognised or non-recognised by any public authority. The data on number of working women's hostels available in the town are collected with number of seats.

18. Old Age Home: There are two types of Old Age Homes in India. One is the "Free" type which cares for the destitute old people who have no one else to care for them. They are given shelter, food, clothing and medical care. The second type is the "Paid" home where care is provided for a fee. Nowadays, such "Retirement" homes have become very popular in India and they are well worth considering.

19. Stadium: A stadium is a place, or venue, for (mostly) outdoor **sports**, concerts or other events, consisting of a field or stage partly or completely surrounded by a structure designed to allow spectators to stand or sit and view the event.

20. Auditorium/Community Hall: These are the places where meetings, social functions etc. are organised.

Civic status of urban units:

Civic Status of a town/city is determined on the basis of Civic Administrative Authority of the town e.g., Municipal Corporation / Corporation, Municipal Committee / Municipal council, Municipality etc.

Size class of U.A./town:

Size-class of U.A./Town is based on the population size of the U.A./City/Town.

U.A.s/Towns with 100,000 and above population are classified as Class I U.A.s/ Towns. Towns with 50,000 to 99,999 population are classified as Class II towns, 20,000 to 49,999 population are Class III towns, population with 10,000- 19,999 are Class IV towns, population with 5,000 and 9,999 are Class V towns and towns with less than 5,000 population are Class VI towns.

Slum area:

The Slum Areas (Improvement and Clearance) Act, 1956, which was enacted by the Central Government defined slums as (a) Areas where buildings are in any respect unfit for human habitation; or (b) are by reasons of dilapidation, overcrowding, faulty arrangement and design of such buildings, narrowness or faulty arrangement of streets, lack of ventilation, light or sanitation facilities, or any combination of these factors, are detrimental to safety, health or morals.

Mega city :

The concept of 'Mega city' is a recent phenomenon in the Urban Sociology and is defined in term of metropolitan city in the form of large size, problem of management of civic amenities and capacity to absorb the relatively high growth of population. Indian Census in 1991 treated the population size of 5 million and above as the cutoff point to identify a place as the mega city. Whereas, for the purpose of inclusion in Centrally Sponsored Scheme for Infrastructure Development in Mega cities the Ministry of Urban Affairs and employment, Department of Urban Development adopted the criteria of 4 million and above population as per 1991 Census for Mega Cities. In 2001 Census, cities with 10 million and above population have been treated as Mega cities and the same criteria of population have been adopted in 2011 census.

(iv) 2011 Census Findings

Population and its distribution

The following table shows distribution of rural and urban population by tahsils in the district.

POPULATION, NUMBER OF VILLAGES AND TOWNS, 2011

Name of Tehsil	Population									No. of Villages	No. of Towns	
	Total			Rural			Urban					
	P	M	F	P	M	F	P	M	F	Total Inhabited		
1	2	3	4	5	6	7	8	9	10	11	12	13
Bassi Pathana	96,163	50,919	45,244	75,875	40,254	35,621	20,288	10,665	9623	100	100	1
Fatehgarh Sahib	202,334	107,099	95,235	144,237	76,457	67,780	58,097	30,642	27,455	171	170	1
Amloh	210,628	114,805	95,823	113,666	60,769	52,897	96,962	54,036	42,926	102	100	2
Khamanon	91,038	47,972	43,066	80,903	42,570	38,333	10,135	5,402	4,733	73	72	1
District total	600,163	320,795	279,368	414,681	220,050	194,631	185,482	100,745	84,737	446	442	5

Fatehgarh Sahib district has a population of 600,163 including 320,795 males and 279,368 females. A tahsil in Fatehgarh Sahib district on an average has a population of 150,041, which is quite smaller to the average size of tahsil in the State (360,303) as such.

Among the tahsils in the district, Amloh (210,628) is the most populated and Khamanon (91,038) is the least populous. In other words, tahsil with the highest population in the district is more than twice times bigger than the tahsil with least population. The remaining tahsils in order of population size are; Fatehgarh Sahib (202,334) and Bassi Pathana (96,163).

Out of the total population in the district 414,681 (69.1%) is residing in rural and 185,482 (30.9%) in urban areas. The rural population spreads over 442 inhabited villages and urban population is distributed over 5 towns in the district. An inhabited village in the district on an average has a population of 938 as against 1425 in the state signifying that the villages in Fatehgarh Sahib district are much smaller in size. Towns, on the other hand, are comparatively smaller in the district compared with that of the State; a town in Fatehgarh Sahib district on an average has a population of 37,096 compared with 47,922 in the state.

Size Class & Status of a Town:

The methodology of urbanization can be better understood in terms of distribution of urban population among towns of different size classes. It has been the tradition for the census organization to classify towns into six classes according to their population size. A town with a population of 100,000 or more is termed as 'city' in Indian Census.

The distribution of towns of Fatehgarh Sahib district by size class is exhibited in the following table.

Class	Population size	No. of Towns.
1.	2.	3.
Class – I	100,000 and above (Generally referred to as city)	-
Class – II	50,000 to 99,999	2
Class – III	20,000 to 49,999	1
Class – IV	10,000 to 19,999	2
Class – V	5,000 to 9,999	
Class – VI	Less than 5,000	-

Out of 5 towns in the district, there is no town falling under Class I, V & VI. Two towns falls in the population size class II, one town falls in the population size class III, where 75.7% of the urban population in the district is residing in Class II towns and 10.9 per cent is residing in Class III, and remaining 13.4 per cent is residing in Class IV in the district.

Population Growth, Density and Sex Ratio

Population Growth:

During 2001-2011, population of the district has increased from 538,041 to 600,163 in 2011 resulting in a net addition of 62,122 persons during this decade. In percentage terms Fatehgarh Sahib District has recorded a decadal growth rate of 11.5 per cent. Among the districts, it ranks 14th, and this growth rate is significantly lower than that of the state (13.9%).

Density:

Fatehgarh Sahib District with a population of 600,163 and an area of 1,180 sq. km has a density of 509 persons per sq. km, which is significantly lower than that of the State (551) and ranks 7th among the districts in the state.

Within the district, Amloh (778) is the most densely populated and Fatehgarh Sahib (418) is the most thinly populated tahsil. Likewise, rural density varies between 490 in Amloh and 317 in Fatehgarh Sahib Tahsil. The urban density is the highest in Bassi Pathana (6763) and the lowest in Khamanon (1394) tahsil.

Sex Ratio:

Sex ratio is derived as the number of females per 1,000 males. Generally speaking differentials in mortality conditions of males and females, male-female ratio at birth and sex selective migration are the key factors which determine the sex composition. It reflects the socio-economic and demographic characteristic of the population, and unfolds the status of women in the society and care of the girl child in particular.

Significant feature of Punjab's population is the preponderance of males over females. According to Census 2011, out of the total population of 27,743,338 in the State, 1,46,39,465

are males and 1,31,03,873 females resulting in an overall sex ratio of 895 which is significantly lower than the country as a whole (943).

The sex ratio in the State and its constituent districts has remained to be low throughout. At the beginning of the 20th century, the sex ratio was 832 in 1901, which declined to 780 in 1911. Ever since, the sex ratio in the state showed gradual improvement till 1991 when the sex ratio in the state reached 882. However, it has declined to 876 at 2001 but the sex ratio in the state showed improvement in last decade (2001-2011) which is 876 to 895.

In Fatehgarh Sahib district details prior to 1951 census are not available. Ever since 1951 the sex ratio in the district has gradually improved from 773 in 1951 to 854 in 2001 and it has increased to 871 in 2011.

Within the State, the districts among themselves show considerable disparity which is the highest in Hoshiarpur District (961) and the lowest in Bathinda (868). Fatehgarh Sahib district with a sex ratio of (871) ranks 19th among the districts in the State. Apparently, sex ratio in the district is significantly lower than the State, which in itself is marked with a low sex ratio.

Among the tahsils in the district the sex ratio is the highest in Khamanon (898) and the lowest is Amloh (835). The rural sex ratio varies between 900 in Khamanon and 870 in Amloh tahsil, and the urban sex ratio fluctuates between 902 in Bassi Pathana and 794 in Amloh tahsil. Contrary to the general trends, the urban sex ratio is appreciably better than the rural in Bassi Pathana.

The sex ratio of child population in age-group 0-6 in the State and its constituent districts is quite low and this has become a matter of deep concern. Punjab has a child sex ratio of 846; it is almost identical with its rural (844) and urban area (852). In Fatehgarh Sahib district, the child sex ratio (842) is even lower than that of the State. Within the district, the tahsils among themselves display a considerable disparity in their child sex ratio; it is the maximum in Bassi Pathana (873) and the minimum in Fatehgarh Sahib (828).

Like wise, the disparity in the rural and urban child sex ratio among the tahsils is also quite marked; the rural child sex ratio varies between 870 in Bassi Pathana and 816 in Fatehgarh sahib, while the variation in urban child sex ratio is to the extent of 888 in two tahsils namely in Bassi Pathana & Khamanon and lowest in 849 in Amloh tahsil.

Literacy:

Any person who is able to read and write with understanding in any language is recorded as literate. As in 1991 all the children below 7 years of age have been treated as illiterates.

75.8 per cent of the state's population is literate which is higher than that of the country as such (73%). Among the States/Union Territories, Punjab ranks 22th in terms of literacy.

In Fatehgarh Sahib District 79.4 per cent of the population is recorded as literate, which is significantly higher than the state as such. It ranks quite high among the districts in the State. Among the tahsils in the district, Bassi Pathana (81.9.0%) ranks at the top while Amloh (78.2%) is placed at the bottom.

Male - Female gap in the literacy rate is better in the district as compared to that of the State. In Fatehgarh Sahib district 83.3 per cent among males and 74.8 per cent among

females are literate, while the corresponding figures for the State are 80.4 and 70.7 per cent respectively.

Likewise, the rural-urban literacy rates also exhibit significant disparity. In the district 77.5 per cent of the rural population and 83.5 per cent of the urban population is literate. The urban literacy is higher than the rural in all the tahsils and the gap in rural-urban literacy rate is the maximum in Amloh (urban 82.5 % and rural 74.6%) and the minimum in Khamanon (urban 84.6 % and rural 78.7%).

Work Participation Rate

Definition of Work and Classification of Workers:

How the 'work' is defined by the Census needs to be understood religiously. Work is defined as the participation in any economically productive activity with or without compensation, wages or profit. Such participation may be physical and/or mental in nature. Work involves not only the actual work but also includes effective supervision and direction of work. It even includes part time help or unpaid work on farm, family enterprise or in any other economic activity. The scope of definition of work was expanded at the Census of India 2001, as persons engaged in rearing of animals for production of milk for their own use have been treated as workers. Further more in the 1991 Census cultivation of certain crops even for one's self consumption was treated as an economic activity. The scope of the term cultivation was expanded in this census to include certain other crops such as tomatoes, all types of flowers, fruits and tubers potatoes, chillies and turmeric, viper, cardmoms, vegetables etc. In other words plantation of tea, coffee, rubber, coconut and betel nuts have been classified under plantation and not included in cultivation.

For the 1st time in Census 2011, the marginal workers i.e. workers who worked for less than six months during the reference, have been subdivided in two Categories namely, those who worked for less than 3 months and for those who worked for 3 months or more but less than 6 months.

For non economic activity: A category of 'others' has been included to account for commercial sex works and persons involved in illegal activities. A new code for 'rentier' has also been introduced.

The reference period for recording the economic activity of any person is preceding one year from the date of enumeration. All those persons who had worked for six months or more during the last year are recorded as main workers while those who had worked for less than six months during the last one year are treated as marginal workers. A person who had not worked at all during the last one year falls in the category of non-worker. Workers have been further classified into four categories viz. Cultivators, Agricultural labourers, and workers in Household Industries and Other Workers.

Punjab, with a work participation rate of 35.7 per cent, ranks 27th among the States/Union Territories in the Country. The work participation rate in the State is lower than that of India (39.8 %). Among the districts in the State, the proportion of workers varies between 42.7 per cent in Mansa district and 31.5 per cent in Hoshiarpur district. In all 10 out of 20 districts in the State have shown work participation above the state average and among them one district Mansa (42.7) has atleast two-fifths of their population reported as worker.

Main Workers and Marginal Workers:

85.4 per cent of Punjab's total workers have been recorded as 'Main Worker' and 14.6 per cent as 'Marginal Worker'; the corresponding figures for 2001 Census are 85.8 per cent and 14.2 per cent respectively. In Fatehgarh Sahib District main workers and marginal workers constitute 89.8 and 10.2 per cent of the total population respectively.

The work participation rate in Fatehgarh Sahib (35.8%) is little higher than the state average (35.7%). Among the tahsils in the district, it varies between 36.8 per cent in Amloh and 36.16 per cent in Bassi Pathana. Further 57.0 per cent among males and 11.5 per cent among females are reported as workers. In Khamanon tahsil, more than one-Fifth of the females (14.8%) are recorded as workers.

Out of total population 32.13 per cent are main workers and 3.7 per cent are marginal workers. The proportion of main workers is the highest in Amloh tahsil (33.8%) and the lowest in Fatehgarh Sahib tahsil (30.4%). However, the proportion of marginal workers is the highest (4.6 %) in BassiPathana tahsil and the lowest (3.1%) in Amloh tahsil.

Religion:

It has been customary for the Indian Census to provide information on religious persuasions of its people. Religion is one of the basic cultural characteristics of population and several religions have thrived in the secular state of India. Apparently, information on various religious communities in the country has been of great interest and use to the Anthropologists, Sociologists, Demographers, Administrators, Planners and the public at large. The instructions for recording this information are same as in 2001 Question 7 of the household schedule canvassed at the 2011 Census pertained to religion. The instructions to enumerators were to record faithfully the religion of each member of the household as returned by the respondent in reply to this question.

The six main religions in the country were recorded by using following codes:

Hindus	-	1
Muslims	-	2
Christians	-	3
Sikhs	-	4
Buddhists	-	5
Jains	-	6

For all others, actual religion as stated was recorded fully. Further more, if any individual stated that he had no religion, the answer was recorded accordingly.

In Fatehgarh Sahib district there are 71.2 per cent Sikhs, 25.5 per cent Hindus, 2.8 per cent Muslims and 0.28 per cent Christians whereas Buddhists and Jains are negligible.

Mother Tongue and language:

Question 10 of the Household Schedule canvassed at the 2001 Census pertained to 'Mother Tongue'. It is the language spoken in the childhood by the person's mother to the person. If the mother died in infancy, the language mainly spoken in the person's home in childhood will be the mother-tongue. In the case of infants and deaf mutes the language usually spoken by the mother should be recorded. In case of doubt, the language mainly spoken in the household may be recorded. Since the household may consist of persons related by blood or of unrelated persons or a mix of both, every person in the household is asked about her/his mother tongue because the mother tongue of each member of a household need not necessarily be the same. It may be different for different members in the household. The definition of 'Mother Tongue' is the same as in 2001.

Question 11 of the Household Schedule was aimed to collect information on 'Other Languages known' (up to two languages in order of proficiency) other than Mother Tongue.

Scheduled Castes and Scheduled Tribes:

Out of the total population of 2,77,43,338 in the state 88,60,179 belong to Scheduled Castes as per 2011 Census. As such 31.9 per cent of the state's population and 32.1 per cent of the population in the district belong to Scheduled Castes. Among the districts, two-fifth (42.5%) of the total population in SBS Nagar belong to Scheduled Castes and it is the highest among the districts in the state. Ferozpur district with a proportion of 42.2 per cent is placed at bottom. Besides Ferozpur, Amritsar (31.0%), Sangrur (27.9%), Ludhiana (26.4%), Gurdaspur (25.3%), Rupnagar (26.4%) and Patiala (24.5%) are the districts which have proportion of Scheduled Castes population lower than that of the state while the remaining ten districts exhibit this percentage higher than that of state.

Out of the total population of 6,00,163 in the district 1,92,493 belong to Scheduled Castes and this makes (32.1%) of the district's population. Among the tahsils, it is the highest in Khamanon (39.7%), and the lowest in Amluh (29.16%). The proportion of Scheduled Castes population is recorded in Bassi Pathana tahsil (33.28%) and Fatehgarh Sahib (31.1%) In consonance with the general trends in the state, Scheduled Castes are more rural by residence as 73.3 per cent of Scheduled Castes population in the State and 80.3 per cent in the district are rural by residence.

In the district 37.3 per cent of population in rural areas belongs to Scheduled Castes while the corresponding percentage in urban areas is 20.4 per cent. In Khamanon tahsil Scheduled Castes comprise more than one-third (39.7%) of rural population and this percentage is the highest among all the tahsils in the district. The proportion of Scheduled Castes population residing in urban areas varies between 34.6 per cent in Khamanon tahsil and 16.96 per cent in Amluh tahsil.

During 2001-2011 Scheduled Castes population in the state has increased by 26.1 per cent which is higher than that of Fatehgarh Sahib (16.5%). In the district 72.1 per cent of the Scheduled Castes population is literate which is higher than that of the state (64.8%). 71.4 per cent in rural areas and 75.1 per cent in urban areas in Fatehgarh Sahib are literate. There is no notified Scheduled Tribes in the State.

(V) Brief analysis of PCA data based on inset tables 1-35

Table 1 : Decadal change in population of Tahsil by residence, 2001-2011

Sr. No.	Tahsil	Population						Percentage Decadal variation 2001-2011			Percentage urban Population	
		2001			2011			Total	Rural	Urban	2001	2011
		Total	Rural	Urban	Total	Rural	Urban					
1	2	3	4	5	6	7	8	9	10	11	12	13
1	Bassi Pathana	93,080	74,022	19,058	96,163	75,875	20,288	3.3	2.5	6.5	20.5	21.1
2	Fatehgarh Sahib	1,86,672	1,36,847	49,825	2,02,334	1,44,237	58,097	8.4	5.4	16.6	26.7	28.7
3	Amloh	1,72,877	99,511	73,366	2,10,628	1,13,666	96,962	21.8	14.2	32.2	42.4	46.0
4	Khamanon	85,841	76,999	8,842	91,038	80,903	10,135	6.1	5.1	14.6	10.3	11.1
District Total		5,38,470	3,87,379	1,51,091	6,00,163	4,14,681	1,85,482	11.5	7.0	22.8	28.1	30.9

Table 1 shows decadal change in population of tahsils by residence in the district during 2001-2011. The population of the district has increased from 5, 38,470 to 6, 00,163 in 2011 exhibiting an absolute increase of 61,693. In percentage terms, the district has recorded a growth rate of 11.5 percent during this decade which is lower than that of the state as such. Among tahsils in the district, the decadal growth rate of population varies between 21.8 percent in Amloh, though Fatehgarh Sahib (8.4) Bassi Pathana (3.3) and Khamanon (6.1) exhibit growth rate lower than the district.

Fatehgarh Sahib is relatively less urbanized district in the state. In the district 30.9 percent of the population is urban as compared with 37.5 percent in the state. However, the urbanization level in the district has improved from 28.1 percent in 2001 to 30.9 percent in 2011. In the district, Amloh 46.0 is the most urbanized tahsil, followed by Fatehgarh Sahib (28.7%), and Bassi Pathana (21.1%), Khamonan tahsil was (11.1%) urbanized.

The urban growth rate (22.8) in the district during 2001-2011 is more than three times that of the rural growth rate (7.0). The urban decadal growth rate is as high as 32.2 percent in the Amloh tehsil, while the same is barely 6.5 percent in tehsil Bassi Pathana. The growth rate of urban population in Fatehgarh Sahib Tehsil is 16.6 percent and Khamanon is 14.6. The rural growth rate among the tehsil varies from 14.2 percent in Amloh to 2.5 percent of Bassi pathana.

Table 2: Number and percentage of inhabited villages in specified population size ranges with the related population, 2011 (Rural)

Serial Number	C.D. Block	Total number of inhabited villages	Total rural population			Number and percentage of village	Population less than 200		Number and percentage of village
			Persons	Males	Females		Males	Females	
1	2	3	4	5	6	7	8	9	10
1	0047-Khamanon	72	80,903	42,570	38,333	1 (1 %)	75	57	6 (8 %)
2	0048-Amloh	97	1,06,090	56,492	49,598	3 (3 %)	103	104	11 (11 %)
3	0049-Sirhind	103	95,543	50,895	44,648	7 (7 %)	390	324	13 (13 %)
4	0050-Bassi Pathana	87	60,728	32,246	28,482	9 (10 %)	458	403	24 (28 %)
5	0051-Khera	83	71,417	37,847	33,570	4 (5 %)	330	260	19 (23 %)
Total		442	4,14,681	2,20,050	1,94,631	24 (5 %)	1,356	1,148	73 (17 %)

TABLE 2: NUMBER AND PERCENTAGE OF INHABITED VILLAGES IN SPECIFIED POPULATION SIZE RANGES WITH THE RELATED POPULATION, 2011

Serial number	District / C.D. block	Population 200-499		Number and percentage of villages	Population 500-999		Number and percentage of villages	Population 1000-1999	
		Males	Females		Males	Females		Males	Females
1	2	11	12	13	14	15	16	17	18
1	0047-Khamanon	1,122	984	32 (44 %)	13,639	12,071	28 (39 %)	19,787	17,872
2	0048-Amlloh	2,074	1,856	43 (44 %)	16,208	14,718	29 (30 %)	20,874	18,260
3	0049-Sirhind	2,548	2,335	52 (50 %)	20,347	18,160	25 (24 %)	18,107	15,805
4	0050-Bassi Pathana	4,141	3,701	33 (38 %)	12,776	11,153	19 (22 %)	12,225	10,885
5	0051-Khera	3,466	3,124	36 (43 %)	14,397	12,690	21 (25 %)	15,428	13,794
Districts (Rural) Total:		13,351	12,000	196 (44 %)	77,367	68,792	122 (28 %)	86,421	76,616

TABLE 2: NUMBER AND PERCENTAGE OF INHABITED VILLAGES IN SPECIFIED POPULATION SIZE RANGES WITH THE RELATED POPULATION, 2011

Serial number	District / C.D. block	Number and percentage of villages	Population 2000-4999		Number and percentage of villages	Population 5000-9999		Number and percentage of villages	Population 10000 and above	
			Males	Females		Males	Females		Males	Females
1	2	19	20	21	22	23	24	25	26	27
1	0047-Khamanon	4 (6 %)	4,937	4,509	1 (1 %)	3,010	2,840	0 (0 %)	0	0
2	0048-Amlloh	11 (11 %)	17,233	14,660	0 (0 %)	0	0	0 (0 %)	0	0
3	0049-Sirhind	6 (6 %)	9,503	8,024	0 (0 %)	0	0	0 (0 %)	0	0
4	0050-Bassi Pathana	2 (2 %)	2,646	2,340	0 (0 %)	0	0	0 (0 %)	0	0
5	0051-Khera	3 (4 %)	4,226	3,702	0 (0 %)	0	0	0 (0 %)	0	0
Districts (Rural) Total:		26 (6 %)	38,545	33,235	1 (0 %)	3,010	2,840	0 (0 %)	0	0

Table 2 presents number and percentage of inhabited villages in specified population size ranges with the related population in the district as per 2011 Census. Out of 446 villages in the district, four are uninhabited. In the district, a village on an average has population of 938 as compared with 1,425 in the state as whole. The inhabited villages (442) are distributed over Community Development block (CD) block. A part of CD blocks namely, Khamanon, Amlloh, Sirhind, Bassi Pathana and Khera. A CD blocks in the district in an average has 88 villages a

population of 82,936, the corresponding figures for the state are, 89 and 122,142 respectively. As such, the village in Fatehgath Sahib are relatively smaller in terms of population size.

Among the inhabited villages, 24(5%) are very small sized each having a population of less than 200; 73(17%) in the range of 200-499; 196(44%) fall in the range 500-999; 122(28%) in the size of 1,000-1,999, 26(6%) in the range of 2,000-4,999; and one village with population of 5,850 belong to the size class of 5,000-9,999. In other words, majority of the villages in the district 293(66%) are relatively small sized having a population of less than 1,000; 148(33%) are medium sized having population in the range of 1,000-4,999; and one village is large size with a population of 5,000 and above.

TABLE 3 : NEW TOWNS, DE-NOTIFIED, DECLASSIFIED AND MERGED TOWNS IN 2011

Sl. No.	Name of Town
(a) New Towns	
(i) Statuary town	Nil
(ii) Census town	Nil
(b) Denotified	
(i) Statutory town of 2001 Census denotified which did not satisfy the criteria to be treated as towns	Nil
(ii) Statutory towns of 2001 census denotified but identified as census towns based on demographic and economic criteria	Nil
(iii) Census towns of 2001 census are notified as statutory town in 2011 census	Nil
(C) Declassified	Nil
(d) Wholly merged with other town (s)	Nil

*Declassified means the census town of 2001 census which failed to satisfy the demographic and economic criteria .

Table 3 revealed new towns added, denotified, declassified and merged in the district at the 2011 Census.

It can be noted from Table 3, that there is no any towns added, denotified, declassified and merged in the district at the census 2011.

TABLE 4: Sex ratio of State and District, 1901-2011

Census Year	State			District		
	Total	Rural	Urban	Total	Rural	Urban
1	2	3	4	5	6	7
1901	832	837	798	NA	NA	896
1911	780	785	740	NA	NA	834
1921	799	808	735	NA	NA	869
1931	815	832	721	NA	NA	861
1941	836	855	750	NA	NA	813
1951	844	854	807	773	768	806
1961	854	865	817	815	814	821
1971	865	868	856	831	830	839
1981	879	884	865	841	855	791
1991	882	888	868	871	870	873
2001	876	890	849	854	861	838
2011	895	907	875	871	884	841

Note: Sex Ratio has been defined as number of females per 1000 males.

Table 4 presents sex ratio of state and the district during 2001-2011. Sex ratio reflects the socio-economic and demographic characteristics of population. It unfolds the status of women in society and the care for the girl child in particular. The sex ratio in the state declined from 832 in 1901 to 780 in 1911. Ever since 1911, the sex ratio has shown gradual improvement uninterrupted till 1991 when it reached 882. However, once again 6 points declined sex ratio during 1991-2001, from 882 to 876. While it has increased by 19 point during 2001 to 2011, from 876 to 895.

The data for the district is not available prior to 1951 as it was part of the princely states. The sex ratio in the district has always remained lower than the state average. Fatehgarh Sahib District had a sex ratio of 773 in 1951 and sharply increased to 815 in 1961, 831 in 1971, 841 in 1981, 871 in 1991. However, during 1991-2001, the sex ratio in the district has fallen 17 points 871 to 854 in 2001 but again increased by 17 points in 2011.

By and large, a similar trend is observed in rural sex ratio. In the district, the rural sex ratio increased consistently from 768 in 1951 to 870 in 1991 and declined 9 point in 2001, but increased by 23 point in 2011. By consent, the trends in urban sex ratio are found to be uneven. The urban sex ratio in the district after showing increase from 806 in 1951 to 839 in 1971 (by 33 points), abruptly fell to 791 in 1981 (by 48 point). The sex ratio sharply rose to 873 in 1991 (82 points). During 1991 to 2001 sex ratio had been declined 35 point from 873 to 838. However, the decade 2001-2011 has witnessed an small increased of 3 points from 838 to 841.

TABLE 5 : SEX RATIO BY TAHSILS, 2011

Serial number	Name of Tahsil	Sex ratio		
		Total	Rural	Urban
1	2	3	4	5
1	Bassi Pathana	889	885	902
2	Fatehgarh Sahib	889	887	896
3	Amloh	835	870	794
4	Khamanon	898	900	876
District Total:		871	884	841

Table 5 depicts sex ratio by tahsils in the district as per 2011 Census. Barring Amloh, all other tahsils in the district portray a better sex ratio than the district as such; Khamanon (898) Fatehgarh Sahib (889) and Bassi Pathana (889). The sex ratio in Amloh tahsil (835) is significantly less than the district average (871). A similar trend is observed in rural sex ratio. However, the urban sex ratio is more than the district average in Bassi Pathana (902), Fatehgarh Sahib (896) and Khamanon (876) while it is below the district average in Amloh (794).

Table 6: Sex ratio by CD Blocks, 2011

Sr.No.	Name of CD block	Sex ratio
1	2	3
1	0047-Khamanon	900
2	0048-Amloh	878
3	0049-Sirhind	877
4	0050-Bassi Pathana	883
5	0051-Khera	887
Total		884

Sex ratio by C.D.Blocks in the district is given in Table 6. Out of five C.D. blocks in the district, part of the C.D.Blocks of Amloh, Sirhind and Khera falls in the adjacent district.

Among the C.D. blocks, the sex ratio varies between 900 in Khamanon and 877 in Sirhind. These two CD blocks (Khamanon and Khera) sex ratio is above the district average.

Table 7: Sex ratio of rural population by ranges, 2011

Range of sex ratio for villages	Number of inhabited villages	Percentage of villages in each range	Population 2011	Percentage distribution of population
1	2	3	4	5
Less than 700	5	1.13	3,694	0.89
700 - 749	5	1.13	4,998	1.21
750 - 799	20	4.52	12,064	2.91
800 - 849	67	15.16	63,377	15.28
850 - 899	169	38.24	174,749	42.14
900 - 949	122	27.6	124,905	30.12
950 - 999	35	7.92	22,054	5.32
1000 - 1099	15	3.39	7,261	1.75
1100+	4	0.9	1,579	0.38
District: Fatehgarh Sahib(040)	442	100	414,681	100
Sex ratio District (Rural):		884		

Table 7, shows the sex ratio of rural population by ranges. The district (rural) is marked with the sex ratio 884, in 2011 Census. The sex ratio is less than 800 in 30 villages. These 30 (6.78%) villages having 5% of the rural population of the district. Sex ratio in the range of 800-899 in 236(53.4 %) villages was having 57.4 per cent of the district's rural population. High sex ratio in the range of 900-999 is recorded in 157(35.5%) villages accommodating 35.4 per cent of the rural population of the district. As many as 19 villages have emerged as female biased having a sex ratio of 1,000 or more. However, these villages are having a small population, which possibly has resulted in very high sex ratio.

Table 8: Sex ratio of towns, 2011

Sr.No.	Name of town	Urban status of town	Sex ratio
1	2	3	4
1	800184-Bassi Pathana (M CI)	(M CI)	902
2	800185-Sirhind Fatehgarh Sahib (M CI)	(M CI)	896
3	800186-Amloh (M CI)	(M CI)	853
4	800187-Gobindgarh (M CI + OG)	(M CI + OG)	784
5	800188-Khamanon (NP)	(NP)	876
Sex ratio (Urban) district:			841

Table 8 shows sex ratio of urban agglomerations/towns in the district. All the five towns in the district have statutory status, and among them Gobindgarh forms an urban agglomeration (U.A.) as well. Gobindgarh U.A., by virtue of its industrial activity has a sizeable number of in-migrants, which possibly has resulted in the lowest sex ratio in urban area (784). Sex ratio of Khamanon town (876), famous for its grain mandi, Bassi Pathana (902), Amlah (853) and Sirhind Fatehgarh sahib (896) are above the district average.

Table 9: Sex ratio of population in the age group 0-6 for Sub-district, 2011

Sr.No.	Name of Sub-district	Total/ Rural/ Urban	Total population in 0-6 age group			Sex ratio for 0-6 age group
			Persons	Males	Females	
1	2	3	4	5	6	7
1	00220-Bassi Pathana	Total	9,442	5,040	4,402	873
		Rural	7,499	4,011	3,488	870
		Urban	1,943	1,029	914	888
2	00221-Fatehgarh Sahib	Total	21,055	11,517	9,538	828
		Rural	14,909	8,211	6,698	816
		Urban	6,146	3,306	2,840	859
3	00222-Amlah	Total	23,942	12,952	10,990	849
		Rural	12,544	6,786	5,758	849
		Urban	11,398	6,166	5,232	849
4	00223-Khamanon	Total	8,832	4,831	4,001	828
		Rural	7,833	4,302	3,531	821
		Urban	999	529	470	888
District: 040-Fatehgarh Sahib		Total	63,271	34,340	28,931	842
		Rural	42,785	23,310	19,475	835
		Urban	20,486	11,030	9,456	857

Sex ratio of child population in age group 0-6 is given in Table 9. Punjab and its constituent districts are marked with a very low child sex ratio, which has become a matter of deep concern. As against the overall sex ratio of 895 in Punjab, the sex ratio in child population in age –group 0-6 is 846 showing a gap of 49 points. The child sex ratio in Fatehgarh Sahib District is the lower in Punjab, it had a sex ratio of 842 compared with 846 in the state as a whole. Furthermore, contrary to the overall patterns in the state, rural child sex ratio in the district (835) is much low than its urban counterpart (857).

Among the tehsils, the child sex ratio varies between (873) in Bassi Pathana and 828 in Fatehgarh Sahib and Khamanon in the district. The urban child sex ratio exceeds the rural in three out of four tehsils namely; Bassi Pathana (rural 870 & urban 888), Fatehgarh Sahib (rural 816 & urban 859) and Khamanon (rural 821 & urban 888). Amlah (rural 849 & urban 849) is only tehsil where rural and urban child sex ratio is same.

Table 10: Sex ratio of population in the age group 0-6 for CD Blocks, 2011

Sr.No.	Name of CD Block	Total population in 0-6 age group			Sex ratio for 0-6 age group
		Persons	Males	Females	
1	2	3	4	5	6
1	0047-Khamanon	7,833	4,302	3,531	821
2	0048-Amlloh	11,413	6,197	5,216	842
3	0049-Sirhind	10,426	5,671	4,755	838
4	0050-Bassi Pathana	5,967	3,171	2,796	882
5	0051-Khera	7,146	3,969	3,177	800
Total		42,785	23,310	19,475	835

Table 10 shows sex ratio of population in the age group 0-6 at C. D block level in Fatehgarh Sahib District as per 2011 Census. As against the over all rural sex ratio of 907 in Punjab, the sex ratio in child population in age-group 0-6 is 844 showing a gap of 63 points. The C.D.Blocks does not exhibit any significant variation in this regard in the district. Two C.D.Blocks namely; Khamanon (821) and Khera (745) fall below and three C.D.Blocks viz; Sirhind (838) Bassi Pathana (882) and Amlloh 842) above the district average (835).

Table 11: Sex ratio of rural population in the age group 0-6 by ranges, 2011

Range of sex ratio for villages	Number of inhabited villages	Percentage distribution of villages	Population 2011	Percentage distribution of population
1	2	3	4	5
Less than 700	107	24.21	7414	17.33
700 - 749	38	8.60	3625	8.47
750 - 799	51	11.54	5754	13.45
800 - 849	41	9.28	5042	11.78
850 - 899	47	10.63	5372	12.56
900 - 949	43	9.73	4639	10.84
950 - 999	21	4.75	3567	8.34
1000 - 1099	51	11.54	4730	11.06
1100+	43	9.73	2642	6.18
District: Fatehgarh Sahib (040)	442	100	42785	100

Sex ratio District (Rural):835

Table 11 shows sex ratio of rural population in the age group 0-6 by ranges as per 2011 census. The number of villages falling under different ranges shows that 107 villages have a very low child sex ratio of less than 700. In other words almost one-fourth (24.2%) villages accounting for almost one-sixth (17.3%) of the rural population fall in this category in the district. The child sex ratio in the range of 700- 799, it is 89(20.1%) villages comprising 21.9 per cent of the district's rural population.

The number of villages 88(19.9%) are in the child sex ratio range of 800-899. The

Child sex ratio is high in the range of 900-999 in 64(14.5%) villages covering 19.2 per cent of district's rural population. Out of these 64 villages, 43 villages fall in the category 900-949 and 21 villages belong to the range 950-999.

In the district 94 villages are female biased having a child sex ratio of 1,000 or more. These villages constitute 21.3 per cent of the total villages and 17.2 per cent of district's rural population. Very high child sex ratio in these villages appears to be attributed to their small population size in the villages.

Table 12: Sex ratio of population in the age group 0-6 of towns, 2011

Sr.No.	Name of town	Urban status of town	Total population in 0-6 age group			Sex ratio for 0-6 age group
			Persons	Males	Females	
1	2	3	4	5	6	7
1	800184-Bassi Pathana (M CI)	(M CI)	1,943	1,029	914	888
2	800185-Sirhind Fatehgarh Sahib (M CI)	(M CI)	6,146	3,306	2,840	859
3	800186-Amloh (M CI)	(M CI)	1,479	830	649	782
4	800187-Gobindgarh (M CI + OG)	(M CI + OG)	9,919	5,336	4,583	859
5	800188-Khamanon (NP)	(NP)	999	529	470	888
District (Urban): 040-Fatehgarh Sahib			20,486	11,030	9,456	857

Table 12 shows sex ratio of population in the age group 0-6 of urban agglomerations/towns in the district. Interestingly, the urban child sex ratio (857) is better than the rural (835) in the district. Further more, Khamanon and Basi Pathana's sex ratio are same like 888 while in Gobindgarh U.A and Sirhind Fatehgarh Sahib's sex ratio are same as 859, Amloh (782) has low sex ratio as compared to district urban sex ratio(857).

Table 13: Number and percentage of scheduled castes and scheduled tribes population in Sub-districts, 2011

Sr.No.	Name of Sub-District	Total/Rural/Urban	Total population	Total scheduled castes population	Total scheduled tribes population	Percentage of scheduled castes population to total population	Percentage of scheduled tribes population to total population
1	2	3	4	5	6	7	8
1	00220-Bassi Pathana	Total	96,163	32,003	0	33.28	0
		Rural	75,875	26,777	0	35.29	0
		Urban	20,288	5,226	0	25.76	0
2	00221-Fatehgarh Sahib	Total	202,334	62,924	0	31.1	0
		Rural	144,237	50,126	0	34.75	0
		Urban	58,097	12,798	0	22.03	0
3	00222-Amloh	Total	210,628	61,409	0	29.16	0
		Rural	113,666	44,962	0	39.56	0
		Urban	96,962	16,447	0	16.96	0
4	00223-Khamanon	Total	91,038	36,157	0	39.72	0
		Rural	80,903	32,705	0	40.42	0
		Urban	10,135	3,452	0	34.06	0
040-Fatehgarh Sahib		Total	600,163	192,493	0	32.07	0
		Rural	414,681	154,570	0	37.27	0
		Urban	185,482	37,923	0	20.45	0

Table 13 presents number and percentage of scheduled castes and scheduled tribes population in tahsils of the district as per 2011 Census. Scheduled castes constitute 32.07 per cent population of the district. The table reveals highest percentage of scheduled caste in Khamanon tahsil 39.7 per cent followed by Bassi Pathana 33.1 per cent. The lowest percentage of Scheduled castes is reported in the Amloh tahsil (29.16 %)

The concentration of scheduled caste population is more in the rural areas than the urban areas of the district. In rural areas 37.3 per cent of the population belongs to scheduled castes while the corresponding percentage in urban areas is 20.5. A similar pattern is observed among tahsils in the district. The proportion of scheduled caste population is higher in rural areas as compared with the urban in all the tahsils. There is no scheduled tribe notified in the state.

Table 14: Number and percentage of scheduled castes and Scheduled tribes (rural) population in CD Blocks, 2011

Sr.No	Name of CD Block	Total population	Total scheduled castes population	Total scheduled tribes population	Percentage of scheduled castes population to total population	Percentage of scheduled tribes population to total population
1	2	3	4	5	6	7
1	0047-Khamanon	80,903	32,705	0	40.42	0
2	0048-Amloh	106,090	42,203	0	39.78	0
3	0049-Sirhind	95,543	34,388	0	35.99	0
4	0050-Bassi Pathana	60,728	21,989	0	36.21	0
5	0051-Khera	71,417	23,285	0	32.6	0
Total		414,681	154,570	0	37.27	0

The number and percentage of scheduled castes and scheduled tribes (Rural) population at C.D block level is shown in table 14. The proportion of the scheduled caste population is the highest in Khamanon (40.4%) CD block, followed by Amloh C.D.block (39.7 %), Bassi Pathana (36.2%), Sirhind (P) (35.9%) and Khera (P) (32.6%).

Table 15: Proportion of scheduled castes population to total population in villages, 2011

Percentage range of scheduled castes population to total population	Number of villages	Percentage	Scheduled castes population	Percentage
1	2	3	4	5
NIL	15	3.39	0	0.00
Less than 5	13	2.94	144	0.09
5 - 10	7	1.58	188	0.12
11 - 20	51	11.54	5,701	3.69
21 - 30	82	18.55	23,292	15.07
31 - 40	103	23.30	43,758	28.31
41 - 50	87	19.68	39,959	25.85
51 - 75	79	17.87	39,866	25.79
76 and above	5	1.13	1,662	1.08
District: Fatehgarh Sahib(040)	442	100.00	154,570	100.00

Table 15 shows proportion of scheduled caste population to total population in villages. The number of villages falling under different ranges shows that 15 (3.4%) villages do not have any scheduled caste population. 71 (16.0%) villages having 3.9 per cent scheduled caste population in the district. Among these 71 villages, 13 fall in the range of less than 5 per cent, 7 villages in the category of 5-10 per cent and 51 villages lie in the range 11-20 per cent. It would be noted that 356(80.5%) villages have more than 96.1 per cent scheduled caste population in the range of 21-76 and above in the district.

The maximum number of villages, 103 (23.3%) accommodating 28.3 per cent scheduled caste population in the range of 31-40 per cent. High concentration of scheduled caste population is recorded in 87 (19.68 %) villages in the range of 41-50 per cent and sharing one-fifth (25.9%) scheduled caste population in the district.

In 84(19%) villages have more than 51 per cent Scheduled castes and they accommodate more than one-fourth (26.9%) of the district's scheduled caste population.

Table 16: Proportion of scheduled tribes' population to total population in villages, 2011

Percentage range of scheduled tribes population to total population	Number of villages	Percentage	Scheduled tribes population	Percentage
1	2	3	4	5

There are no Scheduled Tribes in Punjab State

District: Fatehgarh Sahib(040)

Table 17: Number and percentage of scheduled castes and scheduled tribes population in towns, 2011

Sr. No	Name of town	Total Population	Total scheduled castes population	Total scheduled tribes population	Percentage of scheduled castes population to total population	Percentage of scheduled tribes population to total population
1	2	3	4	5	6	7
1	800184-Bassi Pathana (M CI)	20,288	5,226	0	25.76	0
2	800185-Sirhind Fatehgarh Sahib (M CI)	58,097	12,798	0	22.03	0
3	800186-Amlah (M CI)	14,696	3,543	0	24.11	0
4	800187-Gobindgarh (M CI + OG)	82,266	12,904	0	15.69	0
5	800188-Khamanon (NP)	10,135	3,452	0	34.06	0
District (Urban) : 040-Fatehgarh Sahib		185,482	37,923	0	20.45	0

The above table gives population, scheduled castes population and percentage of scheduled castes population by UA/ towns. The table reveals highest percentage of scheduled castes in Khamanon NP (34.06%) followed by Bassi Pathana M.Cl. (25.76 %) and Amlah M.Cl. (24.11%). The lowest percentage of scheduled castes is reported in Gobindgarh M.Cl. (15.69%).The table further reveals that out of a population of 1,85,482 persons in the

UAs / towns, there are 37,923 persons of scheduled castes, who constitute 20.45 percent population of urban area

Table 18: Sex ratio among scheduled castes and scheduled tribes (rural) in CD Blocks, 2011

Sr.No.	Name of C.D.block	Scheduled castes	Scheduled tribes
		sex ratio	sex ratio
1	2	3	4
1	0047-Khamanon	912	0
2	0048-Amloh	885	0
3	0049-Sirhind	886	0
4	0050-Bassi Pathana	891	0
5	0051-Khera	888	0
Total		892	0

The above table gives sex ratio (number of females per thousand males) by CD Blocks. The table reveals the highest and second highest sex ratio in Khamanon Block (912) and Bassi Pathana Block (891) respectively. The lowest and the second lowest are in Amloh Block (885) and Sirhind Block (886) respectively. The sex ratio for the district (Rural sector) is recorded at 892.

Table 19: Sex ratio among scheduled castes and scheduled tribes in towns, 2011

Sr.No.	Name of town	Scheduled castes	Scheduled tribes
		sex ratio	sex ratio
1	2	3	4
1	800184-Bassi Pathana (M CI)	897	0
2	800185-Sirhind Fatehgarh Sahib (M CI)	910	0
3	800186-Amloh (M CI)	855	0
4	800187-Gobindgarh (M CI + OG)	833	0
5	800188-Khamanon (NP)	931	0
District (Urban): 040-Fatehgarh Sahib		878	0

The above table 19 shows sex ratio among scheduled castes by urban agglomerations/towns in the district. The sex ratio (number of females per thousand males) for all towns is (878), which is significant difference from rural areas (892). Among towns, barring Gobindgarh U.A. and Amloh (MCI), all other towns have sex ratio in scheduled caste population better than the district average. It is the highest in Khamanon (NP) (931), followed by Fatehgarh Sahib (MCI) (910) and Bassi Pathana (MCI) (897). The sex ratio in scheduled caste population in Gobindgarh U.A (833) is the lowest possibly due to the male selective in-migration to this steel town in the state and it is followed by Amloh (855).

Table 20: Number of literates and illiterates, literacy rate by sex in sub-districts, 2011

Sr. No	Name of Sub-district	Total/Rural/Urban	Number of literates and illiterates						Literacy rate			Gap in male-female literacy rate
			Number of literates			Number of illiterates			Person s	Male s	Female s	
			Persons	Males	Females	Persons	Males	Females				
1	2	3	4	5	6	7	8	9	10	11	12	13
1	00220 Bassi Pathana	Total	71,068	39,546	31,522	25,095	11,373	13,722	81.95	86.2	77.18	9.02
		Rural	55,036	30,806	24,230	20,839	9,448	11,391	80.49	85	75.41	9.59
		Urban	16,032	8,740	7,292	4,256	1,925	2,331	87.39	90.7	83.73	6.97
2	00221 Fatehgarh Sahib	Total	143,698	79,845	63,853	58,636	27,254	31,382	79.27	83.54	74.51	9.03
		Rural	100,323	55,985	44,338	43,914	20,472	23,442	77.57	82.03	72.59	9.44
		Urban	43,375	23,860	19,515	14,722	6,782	7,940	83.49	87.28	79.28	8
3	00222 Amloh	Total	146,002	83,326	62,676	64,626	31,479	33,147	78.21	81.81	73.88	7.93
		Rural	75,444	42,434	33,010	38,222	18,335	19,887	74.61	78.61	70.03	8.58
		Urban	70,558	40,892	29,666	26,404	13,144	13 260	82.46	85.42	78.7	6.72
4	00223 Khamanon	Total	65,265	35,979	29,286	25,773	11,993	13 780	79.39	83.4	74.97	8.43
		Rural	57,537	31,697	25,840	23,366	10,873	12 493	78.74	82.83	74.25	8.58
		Urban	7,728	4,282	3,446	2,407	1,120	1 287	84.59	87.87	80.84	7.03
District: Fatehgarh Sahib(040)		Total	426,033	238,696	187,337	174,130	82,099	92 031	79.35	83.33	74.8	8.53
		Rural	288,340	160,922	127,418	126,341	59,128	67 213	77.53	81.79	72.75	9.04
		Urban	137,693	77,774	59,919	47,789	22,971	24 818	83.45	86.69	79.59	7.1

The above table 20 presents the number and percentage of literates and illiterates by tahsils in the district according to 2011 Census. The literacy rate for district Fatehgarh Sahib is reported 79.35 percent, which is higher than that of state average (75.8%). The tahsils within the district do not show any significant variation in their literacy rate. The literacy rate is the highest in Bassi Pathana (81.95%), followed by Khamanon (79.39%), Fatehgarh Sahib (79.27%) and Amloh (78.21%).

Likewise, the male-female differential in literacy rate is almost 8 per cent points and rural-urban differentials in literacy are having very significant. In the district 83.33 per cent among males and 74.8 per cent females are literate showing a gap of 8.53 percentage points. This gap is the maximum in Fatehgarh Sahib (9.03 percentage points) and the minimum in Amloh tahsil (7.93 percentage points).

The rural-urban gap in the literacy rate is even narrower. In the district 77.53 per cent of the rural population and 83.45 per cent of the urban population is literate exhibiting a gap of 5.92 percentage points.

Tahsil wise male-female and rural-urban differentials in literacy rates, by and large follow the overall patterns at district level.

Table 21: Number of literates and illiterates, literacy rate by sex in CD Blocks (rural), 2011

Sr.No.	Name of CD Block	Number of literates and illiterates						Literacy rate			Gap in male-female literacy rate
		Number of literates			Number of illiterates			Persons	Males	Females	
		Persons	Males	Females	Persons	Males	Females				
1	2	3	4	5	6	7	8	9	10	11	12
1	0047-Khamanon	57,537	31,697	25,840	23,366	10,873	12,493	78.74	82.83	74.25	8.58
2	0048-Amloh	70,977	39,734	31,243	35,113	16,758	18,355	74.97	79	70.4	8.6
3	0049-Sirhind	64,487	36,269	28,218	31,056	14,626	16,430	75.76	80.2	70.73	9.47
4	0050-BassiPathana	43,999	24,623	19,376	16,729	7,623	9,106	80.35	84.69	75.43	9.26
5	0051-Khera	51,340	28,599	22,741	20,077	9,248	10,829	79.88	84.42	74.82	9.6
Total		288,340	160,922	12,7418	126,341	59,128	67,213	77.53	81.79	72.75	9.04

The above table gives number and percentage of literates with break up into males and females by CD Blocks. It would be noticed that 77.53 per cent rural population is literate in the district. The C.D. blocks do not exhibit any significant variation. It varies between 80.35 per cent in Bassi Pathana and 74.97 per cent in Amloh. Besides Bassi Pathana, two C.D. blocks namely; Khera and Khamanon have higher literacy rate than the district average (rural) 77.53 per cent.

Table 22: Distribution of villages by literacy rate range, 2011

Range of literacy rate for villages	Number of inhabited villages	Percentage distribution of villages	Population	Percentage distribution of population
1	2	3	4	5
0	0	0.00	0	0.00
1 - 10	0	0.00	0	0.00
11 - 20	0	0.00	0	0.00
21 - 30	1	0.23	132	0.03
31 - 40	0	0.00	0	0.00
41 - 50	1	0.23	19	0.00
51 - 60	1	0.23	342	0.08
61 - 70	35	7.92	31,850	7.68
71 - 80	260	58.82	263,336	63.50
81 - 90	143	32.35	118,428	28.56
91 - 99	1	0.23	574	0.14
100	0	0.00	0	0.00
District: Fatehgarh Sahib(040)	442	100.00	414,681	100.00
Literacy rate for District:	77.53			

Table 22 shows distribution of villages in the district by literacy ranges. Literacy rate in the district is 77.53 per cent. In the district 439 (out of 442) villages have a literacy rate more than 60 per cent. Only Three villages have literacy rate 50 per cent and less. 35 villages have literacy rate in the range of 61-70 per cent, 260 village have literacy rate in the range of 71-

80 per cent, 143 village have literacy rate in the range of 81-90 per cent, only one village is exist in literacy rate in the range of 91-99 per cent. The highest number of villages 260(58.82) are in the literacy rate range of 71-80 percent and second highest villages 143(32.35) in the range of 81-90, thus the contribution of both together 91.2 per cent population in the range of 71-90 per cent.

Low literacy of less than 50 per cent is noted in only two villages. These two villages have a total population of 151 which makes barely 0.03 per cent of the rural population of the district.

Table 23: Number of literates and illiterates, literacy rate by sex in towns, 2011

Sr. No.	Name of town	Number of literates and illiterates						Literacy rate			Gap in male-female literacy rate
		Number of literates			Number of illiterates			Persons	Males	Females	
		Persons	Males	Females	Persons	Males	Females				
1	2	3	4	5	6	7	8	9	10	11	12
1	800184-Bassi Pathana (M CI)	16,032	8,740	7,292	4,256	1,925	2,331	87.39	90.7	83.73	6.97
2	800185-Sirhind Fatehgarh Sahib (M CI)	43,375	23,860	19,515	14,722	6,782	7,940	83.49	87.28	79.28	8
3	800186-Amloh (M CI)	11,307	6,341	4,966	3,389	1,591	1,798	85.55	89.28	81.21	8.07
4	800187-Gobindgarh(M CI + OG)	59,251	34,551	24,700	23,015	11,553	11,462	81.90	84.75	78.22	6.53
5	800188-Khamanon (NP)	7,728	4,282	3,446	2,407	1,120	1,287	84.59	87.87	80.84	7.03
District (Urban):Fatehgarh Sahib		137,693	77,774	59,919	47,789	22,971	24,818	83.45	86.69	79.59	7.1

Table 23 reveals that the urban literacy rate of the district (83.45 %) as well as state urban literacy rate (83.2 %) are almost same. Among the town it varies between 87.39 percent in Bassi Pathana and 81.9 percent in Gobindgarh. In the district 86.69 percent among males and 79.59 percent females are literate; this gap is maximum (8.07 percent point) in Amloh and the minimum (6.53 percent point) in Gobindgarh.

Table 24: Number of scheduled castes literates and illiterates, literacy rate by sex in CD Blocks, 2011

Sr.No.	Name of CD Block	Number of literates and illiterates						Literacy rate			Gap in male-female literacy rate
		Number of literates			Number of illiterates			Persons	Males	Females	
		Persons	Males	Females	Persons	Males	Females				
1	2	3	4	5	6	7	8	9	10	11	12
1	0047-Khamanon	21,132	11,955	9,177	11,573	5,148	6,425	72.9	78.9	66.34	12.56
2	0048-Amloh	25,561	14,608	10,953	16,642	7,781	8,861	68.84	74.17	62.83	11.34
3	0049-Sirhind	20,698	11,912	8,786	13,690	6,326	7,364	68.91	74.81	62.25	12.56
4	0050-Bassi Pathana	14,657	8,381	6,276	7,332	3,249	4,083	75.37	81.19	68.79	12.4
5	0051-Khera	15,191	8,696	6,495	8,094	3,634	4,460	74.29	80.38	67.45	12.93
Total		97,239	55,552	41,687	57,331	26,138	31,193	71.48	77.25	65.00	12.25

Almost three -forth (71.48%) scheduled caste population is literate in rural area in the district. This percentage is almost same over all rural literacy rate (71.4 %). At CD block level the literacy rate is the highest in Bassi Pathana (75.37%) followed by Khera (74.29%), khamanon (72.9%) Sirhind (68.91%) and Amloh (68.84%).

In the scheduled caste population 77.25 percent among male and 65 percent female are literate exhibiting a gap of 12.25 percent point. At CD block level, both the male and female literacy is the highest in Bassi Pathana and the lowest in amloh CD block respectively.

Table 25: Distribution of villages by literacy rate range for scheduled castes population (rural), 2011

Range of literacy rate for villages	Number of inhabited villages having Scheduled castes	Percentage distribution of villages	Scheduled castes population	Percentage distribution of population
1	2	3	4	5
0	4	0.94	13	0.01
1 - 10	0	0.00	0	0.00
11 - 20	0	0.00	0	0.00
21 - 30	1	0.23	131	0.08
31 - 40	3	0.70	72	0.05
41 - 50	6	1.41	855	0.55
51 - 60	26	6.09	6,911	4.47
61 - 70	140	32.79	54,615	35.33
71 - 80	211	49.41	81,755	52.89
81 - 90	32	7.49	9,848	6.37
91 - 99	3	0.70	365	0.24
100	1	0.23	5	0.00
Total	427	100.00	154,570	100.00
District Scheduled castes Literacy rate: 71.48				

Table 25 shows distribution of villages by literacy ranges for scheduled caste population (rural) in the district. Among the inhabited villages 15 villages have no scheduled caste population. Literacy range of less than 50 per cent is noted in only 14 villages containing 0.69 per cent rural scheduled caste population in the district.

In the remaining 413 inhabited villages more than half of their population is literate in the district. Among them 140 (32.79 %) of the villages sharing 35.33 per cent of the district's rural scheduled caste population have literacy rate in the range of 61-70 per cent. Majority of the villages, 211 (49.41%) comprising 52.89 per cent of the scheduled caste population fall in the range of 71- 80 per cent. High literacy rate of more than 80 per cent is the characteristics of 36 villages covering 6.61 per cent of the scheduled caste population. Within this range of high literacy rate, 3 (0.70%) villages having 0.24 per cent of scheduled caste population fall in the range of 91-99 per cent, while only one village has 100 percent scheduled caste literacy rate in the district.

Table 26: Number of scheduled castes literates and illiterates, literacy rate by sex in towns, 2011

Sr. No.	Name of Town	Number of literates and illiterates						Literacy rate			Gap in male-female literacy rate
		Number of literates			Number of illiterates			Persons	Males	Females	
		Persons	Males	Females	Persons	Males	Females				
1	2	3	4	5	6	7	8	9	10	11	12
1	800184-Bassi Pathana (M CI)	3,856	2,162	1,694	1,370	593	777	81.57	86.03	76.51	9.52
2	800185-Sirhind Fatehgarh Sahib (M CI)	8,632	4,856	3,776	4,166	1,845	2,321	75.79	81.76	69.28	12.48
3	800186-Amlah (M CI)	2,335	1,375	960	1,208	535	673	74.55	82.09	65.89	16.2
4	800187-Gobindgarh (M CI + OG)	7,857	4,671	3,186	5,047	2,367	2,680	70.16	76.29	62.78	13.51
5	800188-Khamanon (NP)	2,514	1,403	1,111	938	385	553	80.84	86.82	74.36	12.46
District: Fatehgarh Sahib(040)		25,194	14,467	10,727	12,729	5,725	7,004	75.08	80.98	68.37	12.61

The table 26 gives percentages of literates for persons, males and females by towns. The table reveals that for towns taken together, the literacy rate for persons is 75.08 percent. The highest and the second highest literacy rate is reported is Bassi Pathana M.CI (81.57%) and Khamanon (NP) (80.84%) respectively, Whereas the lowest is reported in Gobindgarh MCI+OG (70.16) in case of persons. The literacy rate for all towns, taken together for males is reported almost to be 80.98 percent. Khamanon (NP) (86.82%) and Bassi Pathana M.CI (86.03%) have reported the highest and the second highest literacy rates respectively, whereas the lowest and the second lowest literacy rates have been reported in Gobindgarh, UA (76.29%) and Sirhind Fatehgarh Sahib MCI (81.76%) respectively. In case of female literacy rates Bassi Pathana M.CI (76.51%) and Khamanon (NP) (74.36%) occupy by the top and the second top positions, whereas, Gobindgarh UA (62.78%) and Amloh M.CI (65.89%) occupy the lowest and the second lowest positions respectively. For towns, taken together, the female literacy rate is reported 68.37 percent.

TABLE 27: NUMBER AND PERCENTAGE OF SCHEDULED TRIBES LITERATES AND ILLITERATES BY SEX IN C. D. BLOCKS, 2011

Sr. No.	Name of C. D. block	Number of literates and illiterates						Percentage of literates			Gap in male-female literacy rate
		Number of literates			Number of illiterates			Persons	Males	Females	
		Persons	Males	Females	Persons	Males	Females				
1	2	3	4	5	6	7	8	9	10	11	12

There are no Scheduled Tribes in Punjab State

Table 28: Distribution of villages by literacy rate range for scheduled tribes population (rural), 2011

Range of literacy rate for villages	Number of inhabited villages having Scheduled castes	Percentage distribution of villages	Scheduled castes population	Percentage distribution of population
1	2	3	4	5

There are no Scheduled Tribes in Punjab State

TABLE 29 : DISTRIBUTION OF VILLAGES BY LITERACY RATE RANGE FOR SCHEDULED TRIBES POPULATION, 2011

Range of literacy rate for villages	Number of inhabited villages	Percentage distribution of villages	Scheduled Tribes Population	Percentage distribution of population
1	2	3	4	5

There are no Scheduled Tribes in Punjab State

Table 30: Number and percentage of main workers, marginal workers, and non-workers by sex in Sub-districts, 2011

Sr. No.	Name of Sub-district	Persons/ Males/ Females	Total population	Main workers		Marginal workers		Total workers (main and marginal workers)		Non workers	
				Number	Percentage	Number	Percentage	Number	Percentage	Number	Percentage
1	2	3	4	5	6	7	8	9	10	11	12
1	00220-Bassi Pathana	Persons	96,163	30,352	31.56	4,429	4.61	34,781	36.17	61,382	63.83
		Males	50,919	25,809	50.69	3,020	5.93	28,829	56.62	22,090	43.38
		Females	45,244	4,543	10.04	1,409	3.11	5,952	13.16	39,292	86.84
2	00221-Fatehgarh Sahib	Persons	202,334	61,409	30.35	7,742	3.83	69,151	34.18	133,183	65.82
		Males	107,099	54,175	50.58	5,207	4.86	59,382	55.45	47,717	44.55
		Females	95,235	7,234	7.60	2,535	2.66	9,769	10.26	85,466	89.74
3	00222-Amlah	Persons	210,628	71,109	33.76	6,491	3.08	77,600	36.84	133,028	63.16
		Males	114,805	63,561	55.36	4,135	3.60	67,696	58.97	47,109	41.03
		Females	95,823	7,548	7.88	2,356	2.46	9,904	10.34	85,919	89.66
4	00223-Khamanon	Persons	91,038	29,975	32.93	3,276	3.60	33,251	36.52	57,787	63.48
		Males	47,972	24,565	51.21	2,305	4.80	26,870	56.01	21,102	43.99
		Females	43,066	5,410	12.56	971	2.25	6,381	14.82	36,685	85.18
District: Fatehgarh Sahib (040)		Persons	600,163	192,845	32.13	21,938	3.66	214,783	35.79	385,380	64.21
		Males	320,795	168,110	52.40	14,667	4.57	182,777	56.98	138,018	43.02
		Females	279,368	24,735	8.85	7,271	2.60	32,006	11.46	247,362	88.54

The above table 30 presents percentages of main workers, marginal workers, total workers and non-worker, with break up into males and females by tahsils. In respect of persons, main workers are reported 32.13 percent and marginal workers 3.66 percent in the district. The proportion of main workers is the highest in Amlah tahsil (33.76%) and the lowest in Fatehgarh Sahib Tehsil (30.35%). However, the proportion of marginal workers is the highest in Bassi Pathana Tahsils (4.61%) and the lowest in Amlah tahsil (3.08%). However, at tahsil level the participation of females as marginal workers is lower than the males in all tahsils of the district. At tahsil level female marginal literacy rate are almost same in all tahsils.

The work participation rate (main + marginal) in Fatehgarh Sahib District (35.79 %) is almost same as the state (35.7%). Among tahsils it varies between 36.84 per cent in Amloh and 34.18 per cent in Fatehgarh Sahib.

In the District 56.98 per cent among males and 11.46 per cent females are reported as workers. The male – female gap in the total work participation rate is an average in the district is 45.52 percent. Higher male – female gap found in Amloh tehsil 48.63 percent points (male 58.97 % & female 10.34 %) and lowest gap in Khamanon 41.2 Percent points (male 56.01% & female 14.82%).

Table 31: Number and percentage of main workers, marginal workers and non-workers by Sex in CD Blocks, 2011

Sr. No.	Name of CD Block	Persons/ Males/ Females	Total population	Main workers		Marginal workers		Total workers (main and marginal workers)		Non workers	
				Number	Percentage	Number	Percentage	Number	Percentage	Number	Percentage
1	2	3	4	5	6	7	8	9	10	11	12
1	0047- Khamanon	Persons	80,903	26,840	33.18	2,993	3.70	29,833	36.88	51,070	63.12
		Males	42,570	21,833	51.29	2,079	4.88	23,912	56.17	18,658	43.83
		Females	38,333	5,007	13.06	914	2.38	5,921	15.45	32,412	84.55
2	0048- Amloh	Persons	106,090	35,101	33.09	3,824	3.60	38,925	36.69	67,165	63.31
		Males	56,492	30,577	54.13	2,276	4.03	32,853	58.16	23,639	41.84
		Females	49,598	4,524	9.12	1,548	3.12	6,072	12.24	43,526	87.76
3	0049- Sirhind	Persons	95,543	28,833	30.18	4,075	4.27	32,908	34.44	62,635	65.56
		Males	50,895	25,666	50.43	2,868	5.64	28,534	56.06	22,361	43.94
		Females	44,648	3,167	7.09	1,207	2.70	4,374	9.80	40,274	90.20
4	0050-Bassi Pathana	Persons	60,728	18,646	30.70	2,835	4.67	21,481	35.37	39,247	64.63
		Males	32,246	16,349	50.70	1,986	6.16	18,335	56.86	13,911	43.14
		Females	28,482	2,297	8.06	849	2.98	3,146	11.05	25,336	88.95
5	0051-Khera	Persons	71,417	22,090	30.93	2,866	4.01	24,956	34.94	46,461	65.06
		Males	37,847	19,051	50.34	2,026	5.35	21,077	55.69	16,770	44.31
		Females	33,570	3,039	9.05	840	2.50	3,879	11.55	29,691	88.45
Total		Persons	414,681	131,510	31.71	16,593	4.00	148,103	35.71	266,578	64.29
		Males	220,050	113,476	51.57	11,235	5.11	124,711	56.67	95,339	43.33
		Females	194,631	18,034	9.27	5,358	2.75	23,392	12.02	171,239	87.98

Table 31 presents the number and percentage of main workers, marginal workers and non-workers by sex in C.D. Blocks. 35.71 per cent of the rural population is working in the district; 31.71 per cent as main workers and 4 per cent as marginal workers. Among C.D. blocks the work participation rate varies between 36.88 per cent in Khamanon and 34.44 per cent in Sirhind. Besides work participation rate in Amloh (36.69%), Bassi Pathana (35.37%) and Khera (34.94%).

The percentage of main workers is the highest in Khamanon C.D. block (33.18%) and the lowest in Sirhind C.D. block (30.18%). In case of marginal workers Bassi Pathana (4.67%) and Amloh (3.60 %) C.D. blocks represent the highest and the lowest value respectively.

Punjab state, in general is characterized by low female participation rate. It is the very low (13.9%) as compared to country (25.5%)

Punjab State, in general is characterized by low female participation rate. Special efforts introduced at the 2001 Census for netting female's work have helped some what in obtaining accurate picture of female's work. The female work participation in Punjab recorded in 2001 Census (19.1%). The female work participation is recorded as 13.9 % in census 2011 which is decreased by 5.2 when compared with 2001 census.

In the district 12.02 per cent of the rural females are reported as workers (9.27% main workers and 2.75 % marginal workers).

Table 32: Number and percentage of main workers, marginal workers, and non-workers by sex in towns, 2011

Sr. No.	Name of town	Persons/ Males/ Females	Total population	Main workers		Marginal workers		Total workers (main and marginal workers)		Non workers	
				Number	Percentage	Number	Percentage	Number	Percentage	Number	Percentage
1	2	3	4	5	6	7	8	9	10	11	12
1	800184-Bassi Pathana (M CI)	Persons	20,288	6,700	33.02	239	1.18	6,939	34.20	13,349	65.80
		Males	10,665	5,830	54.66	175	1.64	6,005	56.31	4,660	43.69
		Females	9,623	870	9.04	64	0.67	934	9.71	8,689	90.29
2	800185-Sirhind Fatehgarh Sahib (M CI)	Persons	58,097	17,971	30.93	2533	4.36	20,504	35.29	37,593	64.71
		Males	30,642	15,405	50.27	1428	4.66	16,833	54.93	13,809	45.07
		Females	27,455	2,566	9.35	1105	4.02	3,671	13.37	23,784	86.63
3	800186-Amloh (M CI)	Persons	14,696	4,854	33.03	531	3.61	5,385	36.64	9,311	63.36
		Males	7,932	4,270	53.83	292	3.68	4,562	57.51	3,370	42.49
		Females	6,764	584	8.63	239	3.53	823	12.17	5,941	87.83
4	800187-Gobindgarh (M CI + OG)	Persons	82,266	28,675	34.86	1759	2.14	30,434	36.99	51,832	63.01
		Males	46,104	26,397	57.26	1311	2.84	27,708	60.10	18,396	39.90
		Females	36,162	2,278	6.30	448	1.24	2,726	7.54	33,436	92.46
5	800188-Khamanon (NP)	Persons	10,135	3,135	30.93	283	2.79	3,418	33.72	6,717	66.28
		Males	5,402	2,732	50.57	226	4.18	2,958	54.76	2,444	45.24
		Females	4,733	403	8.51	57	1.20	460	9.72	4,273	90.28
District(Urban): Fatehgarh Sahib(040)		Persons	185,482	61,335	33.07	5345	2.88	66,680	35.95	118,802	64.05
		Males	100,745	54,634	54.23	3432	3.41	58,066	57.64	42,679	42.36
		Females	84,737	6,701	7.91	1913	2.26	8,614	10.17	76,123	89.83

The above table presents percentages of main workers, marginal workers, total workers and non-workers, with break up into males and females by UAs/towns. The work participation rate in urban areas of the district (35.95%) is at par with that in the State (35.8%). Among the towns it is the highest in Gobindgarh MCI+OG (36.99%) closely followed by Amloh (36.64%), Sirhind Fatehgarh Sahib (35.29%), Bassi Pathana (34.20%) and Khamanon (33.72%). The participation in marginal work is much less, In the district 2.88 per cent of the urban population is reported as marginal worker. All the towns in the district have a small proportion of marginal workers; it varies between 4.36 per cent in Sirhind Fatehgarh Sahib and 1.18 per cent in Bassi Pathana.

Contrary to the overall trends in the state the proportion of female marginal workers in the district (2.26 %) is less than that of males (3.41%). This trend is observed in all the towns in the district. Amloh has minor difference in proportion of female marginal workers (3.68 %) than of the males (3.53 %).

Table 33: Distribution of workers by sex in four categories of economic activity in Sub-District, 2011

Sr. No.	Name of Sub-District	Persons/ Males/ Females	Total population	Total workers (main + marginal workers)	Category of workers							
					Cultivators		Agricultural labourers		Household industry workers		Other workers	
					Number	Percentage	Number	Percentage	Number	Percentage	Number	Percentage
1	2	3	4	5	6	7	8	9	10	11	12	13
1	00220-Bassi Pathana	Persons	96,163	34,781	9,322	26.80	3,859	11.10	1,598	4.59	20,002	57.51
		Males	50,919	28,829	8,847	30.69	3,563	12.36	1,093	3.79	15,326	53.16
		Females	45,244	5,952	475	7.98	296	4.97	505	8.48	4,676	78.56
2	00221- Fatehgarh Sahib	Persons	202,334	69,151	16,357	23.65	9,287	13.43	3,060	4.43	40,447	58.49
		Males	10,7099	59,382	15,470	26.05	8,417	14.17	2,279	3.84	33,216	55.94
		Females	95,235	9,769	887	9.08	870	8.91	781	7.99	7,231	74.02
3	00222-Amloh	Persons	210,628	77,600	9,657	12.44	4,876	6.28	2,693	3.47	60,374	77.80
		Males	114,805	67,696	8,976	13.26	4,084	6.03	1,961	2.90	52,675	77.81
		Females	95,823	9,904	681	6.88	792	8.00	732	7.39	7,699	77.74
4	00223- Khamanon	Persons	91,038	33,251	8,909	26.79	3,367	10.13	697	2.10	20,278	60.98
		Males	47,972	26,870	8,541	31.79	3,095	11.52	465	1.73	14,769	54.96
		Females	43,066	6,381	368	5.77	272	4.26	232	3.64	5,509	86.33
District: Fatehgarh Sahib (040)	Persons	600,163	214,783	44,245	20.60	21,389	9.96	8,048	3.75	141,101	65.69	
	Males	320,795	182,777	41,834	22.89	19,159	10.48	5,798	3.17	115,986	63.46	
	Females	279,368	32,006	2,411	7.53	2,230	6.97	2,250	7.03	25,115	78.47	

Table 33 shows distribution of workers by sex in four categories of economic activity by tahsils in the district.

Among the total workers in the district 20.60 per cent are cultivators, 9.96 per cent agricultural workers, 3.75 per cent household industry workers and 65.69 per cent other workers. In other words 30.56 percent worker are engaged in agriculture sector in the district and remaining 69.44 percent are non- agriculture workers.

At tahsil level the proportion of cultivators in Bassi Pathana tahsil (26.80 %) is more than double in Amloh (12.44%). Similarly proportion of agricultural labourers in Fatehgarh sahib tahsil (13.43%) is more than twice that of Amloh (6.03 %).

The proportion of workers engaged in household industry is the highest in Bassi Pathana tahsil (4.59%) closely followed by Fatehgarh Sahib tahsil (4.43%) and Amloh Tahsil (3.47 %). In Khamanon 2.10 per cent household industry workers are reported and it is the lowest among tahsils in the district. Further, the participation of females in household industry is greater than that of the males in the district as well as its constituent tahsils.

Two out of every three workers (65.69%) are recorded as 'other workers'. In Amloh tahsil more than three-fourths (77.80 %) workers are reported as other workers, while Khamanon (60.98%), Fatehgarh Sahib (58.49%) and Bassi Pathana (57.51%) have just about one –half of their workers as other workers.

The participation of female workers in non-agricultural sector (85.5 %) is more than that of males (66.6%) in the district. The same holds true for all the tahsils in the district.

Table 34: Distribution of workers by sex in four categories of economic activity in CD blocks, 2011

Sr. No.	Name of CD Block	Persons/ Males/ Females	Total population	Total workers (main + marginal workers)	Category of Workers							
					Cultivators		Agricultural labourers		Household industry workers		Other workers	
					Number	Percentage	Number	Percentage	Number	Percentage	Number	Percentage
1	2	3	4	5	6	7	8	9	10	11	12	13
1	0047-Khamanon	Persons	80,903	29,833	8,581	28.76	3,125	10.47	666	2.23	17,461	58.53
		Males	42,570	23,912	8,224	34.39	2,859	11.96	438	1.83	12,391	51.82
		Females	38,333	5,921	357	6.03	266	4.49	228	3.85	5,070	85.63
2	0048-Amlloh	Persons	106,090	38,925	9,098	23.37	4,458	11.45	1,597	4.10	23,772	61.07
		Males	56,492	32,853	8,501	25.88	3,741	11.39	1,085	3.30	19,526	59.43
		Females	49,598	6,072	597	9.83	717	11.81	512	8.43	4,246	69.93
3	0049-Sirhind	Persons	95,543	32,908	9,266	28.16	5,292	16.08	1,253	3.81	17,097	51.95
		Males	50,895	28,534	8,766	30.72	4,771	16.72	740	2.59	14,257	49.96
		Females	44,648	4,374	500	11.43	521	11.91	513	11.73	2,840	64.93
4	0050-Bassi Pathana	Persons	60,728	21,481	7,532	35.06	2,743	12.77	715	3.33	10,491	48.84
		Males	32,246	18,335	7,141	38.95	2,538	13.84	545	2.97	8,111	44.24
		Females	28,482	3,146	391	12.43	205	6.52	170	5.40	2,380	75.65
5	0051-Khera	Persons	71,417	24,956	8,259	33.09	4,273	17.12	1,175	4.71	11,249	45.08
		Males	37,847	21,077	7,866	37.32	3,930	18.65	791	3.75	8,490	40.28
		Females	33,570	3,879	393	10.13	343	8.84	384	9.90	2,759	71.13
Total		Persons	414,681	148,103	42,736	28.86	19,891	13.43	5,406	3.65	80,070	54.06
		Males	220,050	124,711	40,498	32.47	17,839	14.30	3,599	2.89	62,775	50.34
		Females	194,631	23,392	2,238	9.57	2,052	8.77	1,807	7.72	17,295	73.94

Table 34 shows distribution of workers by sex in four categories of economic activity at C.D.block level in the district. In rural areas of the district 28.86 per cent of the total workers are cultivators, 13.43 per cent agricultural labourers, 3.65 percent engaged in household industry and 54.06 percent other workers. This signifies that even in rural areas more than one-half (57.71 %) of the workers are following non-agricultural pursuits. All C.D. blocks have higher proportion of workers under the non-agricultural sector.

The proportion of rural workers reported as agricultural workers (cultivators + agricultural labourers) is the highest in Khera (50.21%) followed by Bassi Pathana (47.83%), Sirhind (44.24%), Khamanon (39.3%) and Amlloh (34.9%). It had to be noted that in Kher CD Block one out of two workers are engaged in agricultural sector and one out of three worker engaged in Amlloh CD blocks.

In the district 3.65 per cent of the rural workers are engaged in household industry. The C.D. blocks do not display any significant variation in this regard; it varies 2.48 percent point, between 4.71 per cent in Khera and 2.23 percent in Khamanon CD block. Further, as true in case of the district the participation of female workers in household industry is more than that of males in all the C.D. Blocks. Over all in district level 4.8 percent point gap female and male house hold industry workers.

Among the rural workers, 54.06 per cent are noted as other workers in the district. The percentage is even lesser in Khera (45.08%), Bassi Pathana (48.84%) and Sirhind (51.95%) C.D. blocks. In Amlloh C.D. block almost two-thirds (61.0%) are 'other workers' and the corresponding proportion in Khamanon C.D. block is 58.53 per cent.

Table 34 also reveals that participation of females in non-agricultural sector is much greater than the agricultural sector. In the district 18.34 per cent of the female workers are agricultural workers (C - 9.57% and AL - 8.77%) and 81.66 per cent (HHI - 7.72% and OW - 73.94%) non-agricultural workers.

Table 35: Distribution of workers by sex in four categories of economic activity in Towns, 2011

Sr. No.	Name of town	Persons/ Males/ Females	Total population	Total workers (main + marginal workers)	Category of workers							
					Cultivators		Agricultural labourers		Household industry workers		Other workers	
					Number	Percentage	Number	Percentage	Number	Percentage	Number	Percentage
1	2	3	4	5	6	7	8	9	10	11	12	13
1	800184-Bassi Pathana (M CI)	Persons	20,288	6,939	115	1.66	126	1.82	209	3.01	6,489	93.51
		Males	10,665	6,005	110	1.83	110	1.83	184	3.06	5,601	93.27
		Females	9,623	934	5	0.54	16	1.71	25	2.68	888	95.07
2	800185-Sirhind Fatehgarh Sahib (M CI)	Persons	58,097	20,504	745	3.63	753	3.67	1,420	6.93	17,586	85.77
		Males	30,642	16,833	640	3.80	665	3.95	1,166	6.93	14,362	85.32
		Females	27,455	3,671	105	2.86	88	2.40	254	6.92	3,224	87.82
3	800186-Amlah (M CI)	Persons	14,696	5,385	84	1.56	180	3.34	432	8.02	4,689	87.08
		Males	7,932	4,562	72	1.58	147	3.22	335	7.34	4,008	87.86
		Females	6,764	823	12	1.46	33	4.01	97	11.79	681	82.75
4	800187-Gobindgarh (M CI + OG)	Persons	82,266	30,434	237	0.78	197	0.65	550	1.81	29,450	96.77
		Males	46,104	27,708	197	0.71	162	0.58	487	1.76	26,862	96.95
		Females	36,162	2,726	40	1.47	35	1.28	63	2.31	2,588	94.94
5	800188-Khamanor (NP)	Persons	10,135	3,418	328	9.60	242	7.08	31	0.91	2,817	82.42
		Males	5,402	2,958	317	10.72	236	7.98	27	0.91	2,378	80.39
		Females	4,733	460	11	2.39	6	1.30	4	0.87	439	95.43
District (Urban): Fatehgarh Sahib(040)		Persons	185,482	66,680	1,509	2.26	1498	2.25	2,642	3.96	61,031	91.53
		Males	100,745	58,066	1,336	2.30	1320	2.27	2,199	3.79	53,211	91.64
		Females	84,737	8,614	173	2.01	178	2.07	443	5.14	7,820	90.78

The above table 35 presents the percentages of workers by sex in four categories of economic activities in UAs/ towns, table further reveals that a small segment of urban workers (4.51%) in the district are reported as agricultural workers (cultivators 2.26% and agricultural labourers 2.25%). In Khamanor town every six worker (16.68%) is recorded as an agricultural worker. The proportion is fairly high in Sirhind - Fatehgarh Sahib where every thirteenth (7.3%) worker is engaged in agricultural activity. By contrast, the proportion of urban workers in agricultural sector is the minimum in Gobindgarh UA (1.43%).

In the district 3.96 per cent of the urban workers are working in household industry. In Amlah 8.02 per cent of the workers are household industry workers and this is the highest among the towns in the district. The participation of female workers in household industry (5.14%) is more than the males (3.96%) in the district. However, among the towns, the inverse pattern in towns of Bassi Pathana MCI While, almost equal participation of male and female in household industries worker in two towns namely Sirhind Fatehgarh Sahib and Khamanor.

Brief analysis of the village Directory and Town Directory data based on inset tables 36-45

Table 36: Distribution of villages according to availability of different amenities, 2011

Sr. No.	Name of CD Block	Number of inhabited villages	Type of amenity available									
			Education*	Medical [^]	Drinking water	Post office [#]	Telephone ^{**}	Transport communications [§]	Banks [@]	Agricultural credit societies	Approach by pucca road	Power supply
1	2	3	4	5	6	7	8	9	10	11	12	13
1	0047-Khamanon	72	70 (97.22)	35 (48.61)	72 (100)	27 (37.5)	72 (100)	51 (70.83)	7 (9.72)	15 (20.83)	70 (97.22)	72 (100)
2	0048-Amloh	97	93 (95.88)	40 (41.24)	96 (98.97)	15 (15.46)	97 (100)	45 (46.39)	5 (5.15)	29 (29.9)	92 (94.85)	97 (100)
3	0049-Sirhind	103	97 (94.17)	4 (3.88)	103 (100)	7 (6.8)	103 (100)	99 (96.12)	3 (2.91)	3 (2.91)	101 (98.06)	103 (100)
4	0050-Bassi Pathana	87	80 (91.95)	19 (21.84)	86 (98.85)	10 (11.49)	87 (100)	41 (47.13)	10 (11.49)	25 (28.74)	77 (88.51)	87 (100)
5	0051-Khera	83	81 (97.59)	7 (8.43)	83 (100)	9 (10.84)	83 (100)	62 (74.7)	4 (4.82)	8 (9.64)	77 (92.77)	83 (100)
Total		442	421 (95.25)	105 (23.76)	440 (99.55)	68 (15.38)	442 (100)	298 (67.42)	29 (6.56)	80 (18.1)	417 (94.34)	442 (100)

Note:-

* Education includes all education facilities.

[^] Medical includes all medical facilities.

[#] Post office includes post office, telegraph office and Post and telegraph office.

[§] Transport communication includes bus service, rail facility and navigable waterways.

[@] Bank includes Commercial Bank and Cooperative Bank.

^{**} Telephone includes Telephone,PCO and Mobile.

Table 36 shows distribution of villages according to availability of different amenities at C.D. block level in the district.

Education:

Educational amenity is available to 421 (95.3%) villages in the district. Anyhow there are 21 villages for whom the facility is not available within the village and the same can be availed of at some distance. In most cases these villages are small in population size.

Among the C.D. Blocks the percentage of villages having educational facility is below the district average in Bassi Pathana (91.95%) and Sirhind (94.17%). The remaining three C.D. Blocks in which education amenities availabilities is above the district average are; Khamanon (97.22%), Amloh (95.88%) and khera (97.59%).

Medical:

In the district 105 villages (23.76%) have some kind of medical facility available to them within the village. In Khamanon CD block 35 (48.61%) villages have this facility, it is almost one – half of the villages have this facility available to them within the village that is highest in the district. In all CD blocks, followed by the Amloh CD block 40 (41.24%) villages have such type of facilities. Bassi Pathana 19 (21.84%) villages, khera 7 (8.43%) villages and Sirhind 4(3.88%) villages are comparatively low availability of this facility in the district average.

Drinking water:

In the district 440 (99.55%) villages have drinking facilities. There are three CD blocks namely; Khamanon, Sirhid and Khera have 100 percent drinking facilities, only two CD blocks like amloh 96(98.97) villages and Bassi pathana 86 (98.85) villages have less than 100 percent drinking facilities.

Post Office:

Out of 442 villages in the districts 68(15.38%) villages have the post office facilities within the village and villagers of remaining 84.62 percent villages avail this facility at some distance in the district. The situation is the best in Khamanon CD block where more than one third (37.5%) villages has post office. In Amloh 15(15.46%) is almost equal as district average (15.38%) availability of post office facility. Bassi Pathana CD block10 (11.49%), Khera CD block 9(10.84%) and Sirhind CD block 7(6.8%) Villages have post office.

Telephone:

All five CD blocks in the district has 100 percent telephone facility.

Transport and Communication:

Transport and communication facility is available within the village in respect 298(67.42%) villages in the district. In the Sirhid CD block 99(96.12) percent villages have this facility, while Amloh 45(46.39%) of the villages having such type of facility is placed at the bottom. The corresponding percentage in Khera, khamanon, and Bassi Pathana is 74.7, 70.83 and 47.13 percent respectively.

Banks:

The banking facility is available in 29 (6.56%) villages in the district. In other words almost one in 15 villages has a bank. This percentage is the highest in Bassi Pathana (11.49%) followed by Khamanon (9.72%), Amloh (5.15%), Khera (4.82%) and Sirhind (2.91%).

Agricultural Credit Societies:

Nearly one-fifth (18.1%) of the villages have agricultural credit societies in the district. Among the C.D. blocks, it varies between 29.9 per cent in Amloh and 2.91 per cent in Sirhind. The remaining three C.D. Blocks in order of their percentage of villages having agricultural credit societies are Bassi Pathana (28.74%), Khamanon (20.83%) and Khera (9.64 %).

Approach by pucca:

417 (94.34 %) villages out of 442 villages are linked with pucca roads, only 25(5.7%) villages has required to link with pucca roads, to achieve goal of Govt. 'Pradhanmantri Gram Sarak Yogna'. With 98.06 percent Sirhind CD Block has a top position in the district. Bassi Pathana with 88.51 percent get lowest position in the district. In other CD blocks likes; Khamanon (97.22%), amloh (94.85%) and Khera (92.77 %) are linked through pucca roads.

Power Supply:

All the villages in the district are having power supply.

Table 37: Number and percentage of rural population served by different amenities, 2011

Sr. No.	Name of CD Block	Total population of inhabited villages	Type of amenity available									
			Education*	Medical^	Drinking water	Post office #	Telephone **	Transport communications §	Banks @	Agricultural credit societies	Approach by pucca road	Power supply
1	2	3	4	5	6	7	8	9	10	11	12	13
1	0047-Khamanon	80,903	80,525 (99.53)	48,173 (59.54)	80,903 (100)	40,880 (50.53)	80,903 (100)	61,981 (76.61)	15,150 (18.73)	27,645 (34.17)	790,19 (97.67)	80,903 (100)
2	0048-Amloh	106,090	104,450 (98.45)	45,172 (42.58)	105,369 (99.32)	21,649 (20.41)	106,090 (100)	54,735 (51.59)	11,194 (10.55)	44,747 (42.18)	97,561 (91.96)	106,090 (100)
3	0049-Sirhind	95,543	94,335 (98.74)	9,340 (9.78)	95,543 (100)	10,482 (10.97)	95,543 (100)	928,33 (97.16)	4,865 (5.09)	4,865 (5.09)	94,716 (99.13)	95,543 (100)
4	0050-Bassi Pathana	60,728	59,971 (98.75)	17,831 (29.36)	60,456 (99.55)	9,319 (15.35)	60,728 (100)	31,198 (51.37)	10,126 (16.67)	22,476 (37.01)	54,470 (89.7)	60,728 (100)
5	0051-Khera	71,417	71,107 (99.57)	10,998 (15.4)	71,417 (100)	8,848 (12.39)	71,417 (100)	52,744 (73.85)	6,641 (9.3)	11,060 (15.49)	64,602 (90.46)	71,417 (100)
Total		414,681	410,388 (98.96)	131,514 (31.71)	413,688 (99.76)	91,178 (21.99)	414,681 (100)	293,491 (70.78)	47,976 (11.57)	110,793 (26.72)	390,368 (94.14)	414,681 (100)

Note:-

* Education includes all education facilities.

^ Medical includes all medical facilities.

Post office includes post office, telegraph office and Post and telegraph office.

§ Transport communication includes bus service, rail facility and navigable waterways.

@ Bank includes Commercial Bank and Cooperative Bank.

** Telephone includes Telephone,PCO and Mobile.

Table 37 shows number and percentage of rural population served by different amenities in the district 98.96 per cent of the rural population in the district and its constituent C.D.Blocks is being served by educational institutions. Amloh CD block has lowest education facility in the district, which is 98.45 percent

More than one- third (31.71%) of the rural population in the district is being served by the some kind of medical facility available to them. Khamanon CD block with 59.54 percent of its population having medical services is better placed than Amloh (42.58%), Bassi Pathana (29.36%), Khera (15.4%) and Sirhind (9.78%).

Availability of drinking water in the district's rural is 99.76 percent. Out of five CD blocks three CD blocks namely; Khamanon, Sirhind, Khera have 100 percent drinking water facility while Amloh and Bassi Pathana have 99.32 percent and 99.55 percent respectively.

Post offices are serving 21.99 per cent of the district's rural population. There is quite a variation at C.D.block level in this regard; it varies between 50.53 per cent in Khamanon and 10.97 per cent in Sirhind C.D Block.

In the district, availability of telephonic facility and Power supply are 100 percent in all CD blocks. During a decade 41 percent (2001 in 59.0% to 100% in 2011) Telephone facility has been increased. Transport and communication facilities are serving 70.78 percent of the

population. Highest transport and communications facilities availed by Sirhind CD block's (97.16%) people and lowest by Bassi Pathana CD block (51.37%). The facility of agricultural credit societies (26.72%) outstrips Banks (11.57%) badly and this is true for all the CD blocks in the district. There is 94.14 percent availability of Pacca road in an average in the district. Power supply is available to entire rural population in the district and its C.D. Blocks.

Table 38: Distribution of villages not having certain amenities, arranged by distance ranges from the places where these are available, 2011

Village not having the amenity of	Distance range of place from the villages where the amenity is available			
	Less than 5 kilometres	5-10 kilometres	10+ kilometres	Total (Col. 2-4)
1	2	3	4	5
1. Education:-				
(a) Primary school	24	3	0	27
(b) Middle school	222	41	0	263
(c) Degree college	47	171	223	441
2. Medical:-				
(a) Hospital	91	223	128	442
(b) PHC	122	220	97	439
3. Post office-	303	71	0	374
4. Telephone	0	0	0	0
5. Bus service	72	78	5	155
6. Bank:-				
(a) Commercial Bank	149	230	48	427
(b) Cooprative bank	228	162	26	416
7. Agricultural credit societies	255	86	21	362

Degree college includes Art, Engineering and Medicine

Hospital includes Allopathic & Alternative Medicine

Post office includes post office, telegraph office and post & telegraph office

Telephone includes Telephone, PCO and mobiles

Bus includes private and public

Table 38 shows distribution of villages which are not having certain amenities by distance ranges from the places where these are available.

Education:

There are 27 villages, which do not have availability of any educational amenity. 24 out of them, primary school is available within a distance of 5 kms and at a distance of 5-10 km for the remaining 3 villages.

263 villages do not have middle school in the district. Among them, this facility is available within 5 kms. in case of 222 villages, and at a distance of 5-10 kms for the remaining 41 villages.

Out of 442 villages of the district only one village has a degree collage. Out of 441 villages in the district, the same is available to 47 villages within 5 Kms, at a distance of 5-10 kms in case of 171 village and for the remaining 223 villages, the villagers have to cross over the distance of more than 10 kms to avail this facility.

Medical:

There is no village in the district having a Hospital facility. Out of 442 villages in the district, 91 villages having this facility within 5 kms, at the distance of 5-10 kms in case of 223 villages and for the remaining 128 villagers having to cross over a distance of more than 10 kms to avail this facility.

Likewise, only three villages in the district have PHC. As many as 439 villages do not have PHC within the village and same is available at a distance of less than 5 kms. in respect of 122 villages, at a distance of 5-10 kms. in case of 220 villages and at a distance of more than 10 kms. for 97 villages.

Post office:

Post office facility in the district rural is available to only 68 villages out of 442 villages. The same facility availability in 303 villages under 5 kms, and remaining 71 villages avail this facility by covering a distance of 5-10 kms.

Telephone:

All villages have avail telephone facility in the district.

Bus Service:

There are 155 villages do not having bus service available to them in the village and out of them 72 villages, 78 villages and 5 villages are avail the same facility within the distance 5 kms, 5-10kms and more than 10kms respectively.

Bank:

Rural banking, commercial as well as co-operative, seems to be lacking in the district. Commercial banking within the village is not available in 427 villages. Among them 149 villages avail this facility at a distance of less than 5 kms, for 230 villages it is available at a distance of 5-10 kms and for the remaining 48, the villagers have to travel a distance of 10 kms. and above to avail this amenity.

Likewise, Co-operative banking only 26 villages avail such type of facility. Co-operative banking is not available in 416 villages. Among them 228 villages avail it within 5 kms, 162 villages avail it within 5-10 kms., while for 26 villages cooperative banking is available at a distance of more than 10 kms.

Agricultural Credit Societies:

Out of 362 villages for whom Agricultural Credit Societies are not available, the same is available at a distance of upto 5 km in respect of 255 villages and at a distance of 5-10 kms in case of 86 villages, while more than 10 kms in case of 21 villages.

Table 39: Distribution of villages according to the distance from the nearest statutory town and availability of different amenities, 2011

Distance Range from the nearest Statutory Town (In Kilometres)	Number\ Percentage	Number of Inhabited Villages in Each Range	Type of amenity available							
			Education*	Medical [^]	Post Office#	Telephone **	Transport Communications \$	Banks @	Agricultural Credit Societies	Approach by Pucca Road
1	2	3	4	5	6	7	8	9	10	11
Less than 5	Number	98	91	22	13	98	50	2	15	93
	Percentage		92.86	22.45	13.27	100	51.02	2.04	15.31	94.9
5 - 15	Number	310	296	78	52	310	222	25	61	290
	Percentage		95.48	25.16	16.77	100	71.61	8.06	19.68	93.55
16- 50	Number	34	34	5	3	34	26	2	4	34
	Percentage		100	14.71	8.82	100	76.47	5.88	11.76	100
51+	Number	0	0	0	0	0	0	0	0	0
	Percentage		0	0	0	0	0	0	0	0
Unspecified	Number	0	0	0	0	0	0	0	0	0
	Percentage		0	0	0	0	0	0	0	0
Total	Number	442	421	105	68	442	298	29	80	417
	Percentage		95.25	23.76	15.38	100	67.42	6.56	18.1	94.34

Note:-

* Education includes all education facilities.

[^] Medical includes all medical facilities.

Post office includes post office, telegraph office and Post and telegraph office.

\$ Transport communication includes bus service, railway facility and navigable waterways.

@ Bank includes Commercial Bank and Cooperative Bank.

** Telephone includes Telephone, PCO and Mobile.

Table 39 shows that 98 villages are located within 5 km from the nearest town in the district, 310 villages in the distance range of 5-15 kms and 34 villages within 16-50 kms from the nearest statutory town.

Among 98 villages in the distance range of less than 5 km, educational facility is available to 81 (92.86%) villages, medical facility to 22 villages (22.45%), 13 (13.27%) villages have post office, 98 (100%) villages have telephone, 50 (51.02%) villages have transport communication facility, Two villages (2.04%) have bank, 15(15.31%) of the villages have availability of agricultural credit societies and 93 (94.9%)of the villages have availability of Pacca road . The maximum numbers of villages (310) fall in the distance range of 5-15 kms. and among them educational facility is available to 296 (95.48%) villages, medical facility to 78(25.16%) villages, post office to 52 (16.77%) villages, 310(100%) villages have availability of telephone, transport and communications to 222 (71.61%) villages, 25 (8.06%) villages have banks, 290(93.55%)villages have attached by pacca road and 61 (19.68%) villages have agricultural credit societies. There are 34 villages in the distance range of 16-50 km and all of them have educational facility. 5 (14.71%) villages have medical facility, 3 (8.82%) villages Post office facility, telephone facility is hundred in this range, transportation communication facility is available to 26 (76.47%) villages, banking facility available in two villages, four have agricultural credit societies and 34villages are attached with Pacca road.The villages under all the distance ranges are approachable by pucca road.

Table 40: Distribution of villages according to population range and amenities available, 2011

Population range	Number\ Percentage	Number of inhabited villages in each range	Type of amenity available									
			Education *	Medical [^]	Drinking water	Post office #	Telephone **	Transport communications §	Banks @	Agricultural credit societies	Approach by pucca road	Power supply
1	2	3	4	5	6	7	8	9	10	11	12	13
1-499	Number	97	79	10	96	3	97	56	4	9	91	97
	Percentage		81.44	10.31	98.97	3.09	100	57.73	4.12	9.28	93.81	100
500-999	Number	196	193	36	195	19	196	134	6	23	187	196
	Percentage		98.47	18.37	99.49	9.69	100	68.37	3.06	11.73	95.41	100
1000 - 1999	Number	122	122	46	122	38	122	86	9	31	113	122
	Percentage		100	37.7	100	31.15	100	70.49	7.38	25.41	92.62	100
2000 - 4999	Number	26	26	12	26	7	26	21	9	16	25	26
	Percentage		100	46.15	100	26.92	100	80.77	34.62	61.54	96.15	100
5000 - 9999	Number	1	1	1	1	1	1	1	1	1	1	1
	Percentage		100	100	100	100	100	100	100	100	100	100
10000 +	Number	0	0	0	0	0	0	0	0	0	0	0
	Percentage		0	0	0	0	0	0	0	0	0	0
District Total	Number	442	421	105	440	68	442	298	29	80	417	442
	Percentage		95.25	23.76	99.55	15.38	100	67.42	6.56	18.1	94.34	100

Note:-

* Education includes all education facilities.

[^] Medical includes all medical facilities.

Post office includes post office, telegraph office and Post and telegraph office.

§ Transport communication includes bus service, railway facility and navigable waterways.

@ Bank includes Commercial Bank and Cooperative Bank.

** Telephone includes Telephone,PCO and Mobile.

Table 40 presents distribution of villages by population ranges and amenities available.

Out of 442 villages, 97 have a population of less than 500, 196 fall in size class 500-999, 122 have population in the range of 1000-1999, 26 are in the range of 2000-4999, and one village belongs to size class 5,000-9,999.

Educational facility is available to cent per cent of the villages under various size classes, barring size class 1-499 where 79 (81.44%) villages and 500-999 where 193(98.47%) have this facility.

Medical facility is available to 10(10.31%) of the villages in size class 1-499, 36 (18.36%) villages in the range of 500-999, 46 (37.7%) of the villages with population 1,000-1,999 and 12 (46.15%) villages in size class 2,000-4,999. The single village falling in the size class 5,000 – 9,999 is also equipped with medical facility.

Out of 442 villages, 440 village availing drinking water facility in the district. 96 villages in the population range 1-499 and 195 villages in population range 500-999 showing 98.97% and 99.49 % respectively.All other villages have cent percent availability of drinking water.

Less than one – seventh (15.4%) of the villages in the district have post office. Villages in the higher size class are better equipped. Only 3.09 per cent of the villages in the smallest size class of 1 – 499 have post office and this proportion almost increases to 9.69 per cent for size class 500 – 999, 31.15 per cent for size class 1,000 – 1,999, and 26.92 per cent of

villages in category 2,000 – 4,999. The one village falls in the size category 5,000 – 9,999 also has post office.

Telephone facility is available in all range of population in the district.

The transport communications is available to 298 (67.42%) of the villages in the district. Among different size classes this percentage varies between 57.73 per cent in category of less than 500 to cent per cent in size class 5,000 – 9,999.

Only one in every fifteen (6.56%) of the villages have bank in the district. Besides one village in size class 5,000 – 9,999, more than one – third (34.62%) of the villages in size class 2,000 – 4,999 have this facility, while the corresponding percentage is less than 10 per cent for all other categories.

In the district 18.1 per cent of the villages in the district have availability of agricultural credit societies. Among different size classes this percentage gradually improves from 9.28 per cent in size class of less than 500, 11.73 per cent under category 500 – 999, 25.41 per cent in the range 1,000 – 1,999, 61.54 per cent in case of villages in size class 2,000 – 4,999 and the single village belonging to the range of 5,000 – 9,999 has this facility.

In the district 94.34 per cent of the villages in the district have availability to attach pucca road. Beside 93.81 per cent in size of 1-499, 95.41 percent in the case of villages in size class 500-999. 92.62 per cent in case of villages in the size clad 1000-1999, 96.15 percent in the case of villages in the size class 2000-4999 and cent per cent in the size class 10000 and above.

All the villages in the district have availability of power supply.

Table 41: Distribution of villages according to land use, 2011

Sr.No.	Name of CD Block	Number of inhabited villages	Total area (in Hectares)	Percentage of cultivable area to total area	Percentage of irrigated area to total cultivable area
1	2	3	4	5	6
1	0047-Khamanon	72	18,558.00	90.68	100.00
2	0048-Amlah	97	25,126.00	89.05	99.88
3	0049-Sirhind	103	28,625.00	87.40	100.00
4	0050-Bassi Pathana	87	18,640.03	88.59	100.00
5	0051-Khera	83	20,497.00	87.75	100.00
Total		442	111,446.03	88.58	99.97

Note:- Cultivable area= irrigated area + unirrigated area

The distribution of villages according to land use by CD block is presented in Table 41. The district has a rural area of 111446.03 hectares out of which 88.58 per cent is cultivable. The percentage of cultivable are varies from 87.40 per cent in Almoh CD block and 90.68 percent in Khamanon CD block. Further 99.97 per cent of the cultivable area in the district is irrigated. Percentage of irrigated area to the total cultivable area in all CD blocks are hundred percent except Amlah CD block.

Table 42: Schools/ colleges per 10,000 population in towns, 2011

Sr. No.	Name of the town	Type of educational institution (Approx. numbers)				
		Primary	Middle	Secondary / matriculation	Senior secondary	College*
1	2	3	4	5	6	7
1	800184-Bassi Pathana (M CI)	4	0	1	1	0
2	800185-Sirhind Fatehgarh Sahib (M CI)	4	1	2	1	0
3	800186-Amlah (M CI)	3	0	6	3	0
4	800187-Gobindgarh (M CI + OG)	4	1	1	1	0
5	800188-Khamanon (NP)	3	2	1	1	0
Total		18	4	11	7	0

Note- * College includes

Arts/ Science/ Commerce College (Degree Level and above)

Table 42 shows number of schools / colleges per 10,000 of population for towns. In the district there are 18 Primary, 4 middle schools, 11 Secondary/ matriculation, 7 senior secondary and no one degree collage in the district town. In other words, there is a primary school after a population 555.5, Secondary/ Matriculation for every 909, senior secondary for every 1428.6

Table 43: Number of beds in medical institutions in towns, 2011

Sr. No.	Name of the town	Number of beds in medical institutions per 10,000 population (Approx. numbers)
1	2	3
1	800184-Bassi Pathana (M CI)	32
2	800185-Sirhind Fatehgarh Sahib (M CI)	76
3	800186-Amlah (M CI)	20
4	800187-Gobindgarh (M CI + OG)	19
5	800188-Khamanon (NP)	30
Total		177

Table 43 shows number of beds in the medical institutions in towns per 10,000 of population. The district on an average has 35 beds per 10,000 of population. The number of beds per 10.000 population is the highest in Sirhind Fatehgarh Sahib town (76), remains towns are less to district average.

Table 45: Most important commodity manufactured in towns, 2011

Sr. No.	Name of the town	Name of three most important commodities manufactured
1	2	3
1	800184-Bassi Pathana (M CI)	Sewing Machine Parts, Plastic Goods, Electric Plastic Kits
2	800185-Sirhind Fatehgarh Sahib (M CI)	Truck Body, Swing Machine, Rubber Machine
3	800186-Amlah (M CI)	Wood Furniture, Iron Gates, Plastic Pipes
4	800187-Gobindgarh (M CI + OG)	Iron Bar Flat, Steel Channel, Rolling Mill
5	800188-Khamanon (NP)	Electricity, Polished Rice, Cattle Feed

Table 45 shows town wise most important commodities manufactured in the town and exported. Each town has its own characteristic as is revealed by this table. The manufacture of Sewing machine parts, electric plastic Kits are the most important commodity in Bassi Pathana; Track body, rubber machine are manufacture in the Sirhind Fatehgarh Sahib, wood furniture, iron gates and plastic pipe are the main manufacture in the Amlah town. Gobindgarh is famous for manufacture of iron bars flat, girders steel channel and rolling mill machinery and khamanon for polished rice and cattle feed.

(VII) Major social and cultural events, natural and administrative developments and significant activities during Decade.

At the time of 1971 Census, Punjab State was comprised of 11 districts. With the creation of Faridkot district after 1971 Census, the number of districts in the State increased to 12 in 1981 and the number of districts remained the same in 1991 Census as well. During 1991-2001 five new districts were created. These namely are; Nawanshahr, Fatehgarh Sahib, Moga, Muktsar and Mansa. After 2001 Census, three new districts namely, SAS Nagar (Mohali), Tarn Taran and Barnala were created. SAS Nagar district was created by taking out Kharar and SAS Nagar tehsils of Rupnagar district and Dera Bassi tehsil of Patiala district. Tarn Taran district was created out of Amritsar district and includes Tarn Taran, Patti and Khadur Sahib tehsils. Barnala district was created out of Sangrur district and is comprised of Barnala and Tapa tehsils.

Administratively, the State is divided into four divisions namely, Jalandhar, Patiala, Firozpur and Faridkot. As per Census 2011, there are 20 districts comprised of 77 tehsils, 217 towns and 12,581 villages. Among the towns, 143 have statutory status. The remaining 74 are Census towns, created based on laid down demographic criteria and are non-statutory in status. Out of 12,581 villages, 413 are uninhabited i.e. with zero population. As such, there is a net increase of 3 districts, 5 tehsils and 60 towns (4 statutory and 56 census towns) in Census 2011 over that of 2001.

A complete detail of changes in territorial units during 2001-2011. Out of 20 districts in Punjab, seven districts which have not experienced any inter - district or intra - district jurisdictional change during this decade are; Kapurthala, SBS Nagar, Ludhiana, Firozpur, Faridkot, Bathinda and Mansa. The remaining 13 districts have undergone jurisdictional change at inter/ intra district level and Fatehgarh Sahib is one of them.

Fatehgarh Sahib District falls in the Patiala Division. It lies between $30^{\circ} 27'$ and $30^{\circ} 46'$ north latitude and $76^{\circ} 04'$ and $76^{\circ} 38'$ east longitude. It is located in south-eastern part of the State and is surrounded by Patiala, Rupnagar, S.A.S. Nagar, Ludhiana and Sangrur Districts.

The District was constituted on 13 April, 1992 by carving out portions of Patiala, Ludhiana and Rupnagar districts. The district derived its name from its headquarters' place, Fatehgarh Sahib, named after the name historic Gurudwara Fatehgarh Sahib.

For the administrative purposes, the district forms part of Patiala division. The district is the basic unit of administration. For the purposes of general and revenue set up the district is divided into four tahsils viz, Bassi Pathana, Fatehgarh Sahib, Amlah and Khamanon. All of them have sub divisional status. As compared to 2001 there were 444 villages out of which 2 were uninhabited and there were 5 statutory towns. As per 2011 census the district comprises of all 446 villages out of which 4 are uninhabited. It has 5 statutory towns namely; Bassi Pathana, Sirhind Fatehgarh Sahib, Amlah, Gobindgarh and Khamanon and 5 community development blocks namely; i) Bassi Pathana, ii) Khera iii) Sirhind iv) Amlah and iv) Khamanon. One village Tehalpura transferred from Rajpura tehsil of Patiala and one new village mahadian formed in tehsil Fatehgarh Sahib.

(viii) Brief description of Places of tourist, religious, historical or archeological importance

Gobindgarh:-

It is situated at about 37 km. north-west of Rajpura on the Grand Trunk Road and is connected by road with Amloh and Nabha. The town is of recent origin and is known as Steel Town of Punjab as large number of iron and steel re-rolling mills have come up in and around this town. It was earlier part of Nabha State, whose erstwhile rulers provided all the assistance and encouragement in the development of industry at this place. It is the main supplier of iron and steel products in the state and to some neighbouring states.

Sirhind:

It is located at about 26 km. north –west of Rajpura on the Grand Trunk Road and is connected by road with Morinda and Patiala. It is a railway junction on the Delhi-Amritsar railway line. The Sirhind-Una railway line starts from here. The town is of quite an antiquity. There are different version about the founding of the town. According to the first version it was founded by Sahir Rao or Loma Rao, a descendent of Krishna, who ruled at Lahore from 531 Sambat. It was named as Sahir Ant (Boundry of Sahir), which corrupted to Sirhind the present name. According to the second version it was founded by Feroze Shah III and was named as such which was derived from Sih (lion) and Rind (forest) meaning 'lions' forest ' According to another version it was named as such as it was considered 'Sir-Hind' Head of India' because of its strategic location. It is said that Feroze Shah dug out a canal from the Satluj which once flowed nearby. The canal has now converted into a choe which flows near the town. In 1,704 Wazie Khan, or Wazir Khan, the Governor of Sirhind bricked alive the two sons of Guru Gobind Singh ji, the 10th Sikh Guru. In 1,760 under the command of Banda Bahadur the Sikhs repeated their attack on Sirhind in 1,762 and killed its new Governor Zain Khan. Thereafter it fell in the hands of Baba Ala Singh and became part of Patiala State. The Sikhs looked upon this place with contempt and hatred and made kit part of Amargarh Nizamat and fixed its tahsil headquarters at Bassi.

There are number of places of historical and archaeological interest in the town. The Aam Khas Bagh used to be residence of the Moghul Governor and was connected with fort through a subterranean tunnel. Now it is being looked after by the Horticulture Department as a garden and nursery. The Jahaji Haveli (looking like a ship) built by Diwan Todar Mall, the mosque built by Sadna, a buture by profession but of saintly disposition, Dear Baba Dyalpuri with a beautiful temple, Dera Baba Vidyagar and Luxmi Narain Temples are some other important place. Roza Taj Bibi entombs remains of Subhan, daughter of Behlol Ludhji. Besides there are mausoleums of two queens Haj-un-Nisa and Taj-un-nisa known as Haz-o-Taj.

Fatehgarh Sahib:

It is a village which is located at a distance of about 5 km. on the Sirhind-Bassi road and is a railway station of the Sirhind-Una railway line. It is the tahsil and sub-divisional headquarter of the same name. The place derives its name from Baba Fateh Singh, the younger of the two sons of Guru

Gobind Singh who were bricked alive in the fort located here. The place also signifies victory of Sikhs over Sirhind under Baba Banda Bahadur. Maharaja Karam Singh of erstwhile Patiala State renamed the place as Fatehgarh Sahib. Earlier in 1710 Banda Bairagi raised a memorial over the remains of the fort where the two martyrs were bricked alive.

The place is a centre of pilgrimage for the Sikhs as Gurdwara Shri Fatehgarh Sahib is located here. The Gurdwara has two gates. One named after Banda Bahadur and the other after Maharaja Yadindra Singh of Patiala. In the basement of the gurudwara, there is an old wall of small bricks in which two martyrs were bricked alive. On one side of the gurudwara is a memorial in the shape of a platform called Chhe Hazar Shahidan Da Katalgarh Angitha, where Banda Bahadur cremated bodies of 6000 Sikh martyrs who died during the attack on Sirhind. There is another gurdwara called 'Burj Mata Gujri' where Mata Gujri, mother and two sons of Guru Gobind Singh were detained before martyrdom. Gurdwara Bibangarh Sahib' is another place of pilgrimage where bodies of two martyrs and their grand mother were preserved before cremation. 'Gurdwara Jyoti Sarup' is another gurdwara where bodies of Mata Gujari and two Sahibzadas were cremated, after the piece of land was purchased by Todar Mal. This gurdwara was first built by Banda Bahadur but later remodeled by Maharaja Karam Singh of Patiala who added the three upper stories. Another gurdwara known as Gurdwara Shahib Ganj' is located between Gurdwara Fatehgarh Sahib and Sirhind where 40 bullock carts laden with the bodies of the slain Sikhs were ceased and cremated. A Muslim shrine known as Raza Sharif (mausoleum of Mujaddid Alf-i-Sani) is located towards north-east of Gurdwara Fategarh Sahib.

A big fair is held on martyrdom from 11-14 Poh of Bikrami Sambat which is participated by lakhs of Sikhs. Also an annual fair (Urs) is held on the Roza Sharif on the death anniversary of the Saint which is participated by pilgrims from all over India and Pakistan. The saint breathed his breath last on 10th December, 1625. Besides there is a Khangah of Mian Bandgi Sahib which is located half a mile west of Roza Sharif and revered by Muslims.

Sanghol:

Sanghol is a village in khamanon tahsil on Ludhiana-Chandigarh Road. It lies at a distance of 40 kms. from Chandigarh. It is also known as Ucha Pind. The new habitation is said to have been constructed from the bricks dug out from the old mound. The coins and antiquities from the bricks dug out from the old mound. The coins and antiquities found from this place clearly establish the historical sequence from Gupta period to the Sultanate period. Among the coins the earliest coin is a gold coin of Kumar Gupta and the last one bears the name of Sultan Balban. Some of the stone sculptures recovered from Sanghol bear marked Mongoloid features. Sanghol is said to be the ancient Sanghol Deep ruled by Raja Sang. The famous Rup Basant brothers, who figure in legendary history, are said to have belonged to Sanghol. The mound is still 70-80 feet from the surrounding area. The recent excavations from it have thrown very useful information about its antiquity and old connections. The findings and relics have been displayed in a museum set up by Government of Punjab on the main Ludhiana- Chandigarh road.

Amloh:

During the period of princely rule Amloh was a Nizamat headquarter (district) of erstwhile Nabha State. After the independence on the formation of PEPSU in 1948, it was merged with Patiala

district and made a sub tahsil of Nabha Tahsil. On 13 April 1992, when Fatehgarh Sahib was made a separate district, Amloh was upgraded to the level of a subdivision. Amloh is situated on Nabha-Gobindgarh road and is at a distance of about 12 KM from Mandi Gobindgarh. It was originally founded by Fair Bakhsh, the governor of Sirhind. After the fall of the Sirhind in 1763, Amloh was annexed by Raja Hamir Singh, the ruler of Nabha State. It was given the status Nizamat headquarter. The major portion of the fort is in dilapidated condition. A sub divisional Complex has been constructed in one part of the fort.

Bassi Pathana:

It is located at about 8 km. from Sirhind Railway station and is a railway station on Sirhind-Una railway line. It is connected with Patiala (via Sirhind) and Chandigarh (via Morinda).It is said to have been founded in 1540 by an Afghan named , Haider Khan, who settled here during the reign of Sher Shah Suri. Since it was originally settled by Pathans, It was named as Bassi but is also addressed as Bassi Pathana. In 1763, it was occupied by Sardar Diwan Singh of the Dallewala Misl who built here a fort which was also as lock up. Later on it passed on to the possession of Maharaja of Patiala. Before partition, there was a place called Darbar Sahib where a hair of Prophet Mahammads beard was kept in 2 glass show- cases to be displayed on his birthday and his death anniversary. Large number of Muslims used to pay a visit to have a didar of the relic which was, however, taken away to Pakistan in 1947. Tehe Kasturba Sewa Mandir, Rajpura, is running a Khadar Bhandar, where Khandar, woolen blankets, soap, etc. are manufactured. Besides, some industrial units engaged in the manufacture of sewing machine parts, scientific instruments and agricultural implements are located here.

(IX) Major Characteristics of the district, contribution of the district in the form of any historical figure associated with the district.

Fatehgarh Sahib District was constituted on 13 April 1992¹ by carving out portions of Patiala, Ludhiana and Rupnagar districts. The district has derived its name from its headquarters' place, Fatehgarh Sahib, named after the name of historic Gurdwara Fatehgarh Sahib. This Gurudwara is said to have derived its name from Sahibzada Fateh Singh, the youngest of the two martyred sons of Guru Gobind Singh, who were bricked alive at this place (a fort at that time) in 1704 by Wazir Khan, the then *Fauzdar* (Army commander) of Sirhind. According to another version the name is also on the account of *Fateh* (means victory) of *garh* (means fort) of Sirhind by Sikhs under the command of Banda Bairagi, so called as Fatehgarh by depicting the victory of fort. This fort was built by Ferozeshah Tuglaq. A memorial with the name of Fatehgarh Sahib was raised in 1710 during the days of Banda Bairagi over the remains of the fort. Fatehgarh Sahib was given the status of a town on 23 December 1996 by forming a Nagar Panchayat there but later on it was merged with the Sirhind Municipal Council on 8 April 1998. Now this town is known as Sirhind-Fatehgarh Sahib in official records and is the headquarters of the district.

Aam Khas Bagh.- One of the most remarkable monuments of the Mughal period the *Bagh Aam Khas* (some times pronounced as *Aam-o-khas Bagh*) is situated on the eastern side of the city, not far away from the main road from Sirhind to Bassi Pathana. The Aam Khas Bagh, which as its name denotes was a highway-inn for the use of royalty as well as common people which was initially built by Babar extended and almost rebuilt by Emperor Shah Jahan. Both Jahangir and Shah Jahan used to stay here while going to and coming back from Lahore. There were adequate number of palaces for the stay of Mughal Emperors. The royal part of the building has mammoth water storage tank, a palace with beautiful murals on its walls, complete with hot-and-cold air-conditioning facilities and a unique hydraulic system to work fountains. It provided ample facilities for rulers to camp here while in transit. Some portions of these buildings have now been renovated. There is a tourist restaurant, known as Mulsari Tourist Complex run by the Punjab Tourism Development Corporation. It provides boarding and lodging facilities to the visitors. And rare plants are also being maintained. It is a very good spot for tourists.

The brief description of the monuments situated in the vicinity of the Aam Khas Bagh is as under:

(1) Sard Khana.-This monument was got built by emperor Jahangir.This is an air conditioned chamber of that time. The water was pulled out through large pulleys from the adjoining well and was passed through water channels running through the walls of this building and was used for fountains and creating water falls.

(2) Sheesh Mahal. - This beautiful building was known as *Daulat-Khana-E-Khas* and was also called *Sheesh Mahal*. This was got built by the orders of Emperor Jahangir. There have been some subsequent alterations in the original building. The domes of this monument were decorated with glazed tiles, some of which can be noticed even today.

(3) Hamam (Bath). - This monument was constructed by the orders of Emperor Jahangir. In this, water was taken through underground *terracotta* channels and a unique method of heating the water was adopted.

(4) Tank. - This tank was got prepared by orders of Emperor Jahangir. There was a Mehtabi-Chabutra in the centre which has fallen down. On the east and west sides of this tank quarters for Mughal Employees were built. The total area of the complex is 700 x 485 the Tank is 320 x 280. On the northern side there was a beautiful enclosure having a garden 600 x 400 during those times.

(5) Daulat Khana-E-Khas. - This double storeyed monument was got built by Mughal Emperor Shah Jahan as his private residence. This must have been the most beautiful building of those times. All the rooms and main walls of this building were decorated with designs. The central hall measured 18 x 14 and eastern walls were having two tall minarets. On the northern side there were many tanks and fountains which added to the grandeur of this building.

Dargah of Baba Salar Pir.-The *Dargah* of Baba Salar Pir is situated in old Sirhind near Das Nami Akhara. It is held in great esteem by people of Sirhind and surrounding area. Baba Salar Pir is said to be the contemporary of Guru Gobind Singh. He was known for his spiritual powers and performance of miracles. It is believed that he could make a wall move through his spiritual power.

Dera Baba Das Nami Akhara. - Dera Baba Das Nami Akhara is situated very close to the *dargah* of Baba Salar Pir. It commemorates the memory of Baba Hardit Giri who was a great saint. Annual congregation of saint is held here for three days on Friday, Saturday and Sunday after Diwali. On Monday, a grand bhandara is held in which food cooked in pure desi ghee is served to the people. Preachers come from distant places and deliver religious sermons to the people.

Dera Baba Dyal Puri.-Close to Dera Baba Das Nami Akhara, another religious place known as Dera Baba Dyal Puri is located. It commemorates the sacred memory of Baba Dyal Puri who was a saintly figure. He was also a contemporary of Guru Gobind Singh. The dera is managed by the same body which looks after the Dera Baba Das Nami Akhara. It is believed that the present town of Sirhind (old portion) could survive only with the blessings of Baba Dyal Puri when a large portion of the town was destroyed by the Sikhs under Banda Bahdur.

Floating Restaurant, Sirhind.-Floating restaurant constructed over the Bhakhra Main Line Canal is an important tourist spot run by the Punjab Tourism Development Corporation. It is at a distance of 5 km from Sirhind on the Sher Shah Suri Marg. It attracts a large number of tourists, especially during summer. There is also a provision for night stay at the restaurant. It has 8 suites. It is a unique type of restaurant in the whole of Punjab. Built in the middle of the canal, it presents a picturesque view to the visitors.

Mata Shri Chakreshwari Devi Jain Temple Village Attewali (Sirhind).- It is situated in village Attewali opposite to Gurdwara Jyoti Sarup on Sirhind-Chunni-Chandigarh road. This ancient temple is said to be nearly 1000 years old. The legend goes that during the times of Maharaja Prithivi Raj Chauhan, a large number of pilgrims from Rajasthan were going on bullock-carts to the ancient Jain Temple of Kangra (situated still in Kangra Fort) to have the blessings of Lord Adi Nath. The pilgrims had also brought an idol of Mata Chakreshwari Devi, an ardent worshipper (known as Rakshak Devi for Lord Adinath) of Lord Adinath. On their way the caravan halted for the night at the present site. Next morning when the caravan was all set to move, the *Rath* (chariot) carrying the idol of Mata Shri Chakreshwari Devi did not move in spite of the best efforts of the pilgrims. The devotees were at a loss to know the reason and were perplexed. Then all of a sudden, there was flood of light inside the *Palki* carrying the idol and there was an Akashwani 'Let this be my place of Abode'. The pilgrims said 'Mother, this is all sandy area, there is no water around here, we had a miserable night yesterday'. The voice replied 'A few yards towards north of this place dig the land and you will get water'. To the astonishment of pilgrims, they just dig a few feet and a fountain of water started flowing. The pilgrims were very much pleased and they established the idol of Mata Chakreshwari Devi at this place and built a small but beautiful temple there. The pilgrims settled here and also in neighbouring settlements. An annual function is held on 14th moon day of Asooj, i.e. 4th day after Dussehra, which is attended by a large number of devotees. The festival opens on the night of 13th Moon day and close of Puranmashi. Food and refreshment is served to all the devotees.

Sanghol.- Sanghol, popularly known as *Ucha Pind*, in Khamano Tahsil of Fatehgarh District is situated about 5 kilometres from the tahsil headquarters and about 40 kms from Chandigarh on the Chandigarh-Ludhiana road. Prior to Independence Sanghol formed part of the former Princely State of Patiala and was included in the erstwhile PEPSU on its formation in 1948. The village along with some other villages, was transferred to Ludhiana District of Punjab on 25 January 1950 in connection with the exchange of enclaves between PEPSU and Punjab and PEPSU was merged with Punjab in 1956, on 13 April 1992, it was transferred to Fatehgarh District when the district was came into existence. It is situated on top of a big mound, which is believed to be very old and touches a height of 24 metres and is spread over an area of 200x200 metres. Practically, the internal part of the new village has been constructed with the burnt bricks dug out from the ruins of earlier inhabitations. Surface finds from the mound, especially after the rains, include copper, silver and gold coins and beads, etc. as a result of digging or even ploughing by the farmers in the lower strats of the

mound large quantities of antiquities and earthen areas of a special conical type have been recovered from time to time. The coins found at the place clearly establish the historical sequence at least from the Gupta period up to the Sultanate. Among the coins, the earliest is a gold coin of Kumar Gupta, and the last one bears the name of Sultan *Salban*.

According to the local tradition, Sanghol was formerly known as “Sangaldwip” and the folk-lore of Rup Basant was associated with it. The name Sanghol might have been derived from Sanghalaya, a home of Sangh because some Buddhist monasteries were located here. The earthen-wares are pots and vassals of varying sizes. Large size bricks or tiles with deep marks of three fingers have been found at the place. Other articles include grinding-stones, votive tanks and clay seals. A large carved red sand stone trough has also been found at the place.

The presence of dried up old channels at places would lead to believe that Satluj, which at present flow about 10 km away, was running nearby Sanghol and has shifted its course now .

Some of the stone sculptures recovered from Sanghol bear marked Mongoloid features. The name given to some of the localities of the village even at present, such as ‘*pheelkhana*’ and ‘*mahal*’ are indicative of the fact that the place enjoyed a very high status and was probably the seat of the ruler of the area. The biggest find at Sanghol is the 117 sculptures from one place. All these sculptures which were unearthed in the area near the stupa are displayed in the museum. These are in the form of pillars (69), coping stones (13) and cross bars (35). All these sculptures are of Kushan period (1st to 2nd century AD) belongs to Mathura School of Indian Arts.

The bulk of the archaeological evidence at Sanghol leaves little doubt that the mound, which is still about 70-80 feet raised from the surrounding area, is very ancient and excavations at the place might yield rich historical date.

Shaheedi Jor Mela is a mela (fair) organised every year in December at Gurdwara Fatehgarh Sahib, in the Fatehgarh Sahib district of Punjab, India to pay homage to the martyrdom of Zorawar Singh and Fateh Singh, the youngest sons of the sikh guru Guru Gobind Singh.

The first day of the Mela is observed purely in religious spirits. Later, political rallies and meetings are held by various political parties. Lakhs of devotees pay their obeisance at Gurdwara Fatehgarh Sahib and Gurdwara Jyoti Swarup on this historic occasion every year during this three day Jor Mela.¹ All nearby villagers organize langar for the devotees going to visit Gurdwara Fatehgarh Sahib for the Mela along all the roads leading to the gurdwara.

Nihang at the Jor Mela held every year in December to commemorate the martyrdom of the kin of Guru Gobind Singh. Each year, the district administration would do special arrangements for devotees and people visiting the mela like parking areas, controlling flow of traffic by setting up special barricades and nakas, medical & emergency services and by deploying heavy police force for security. The Shiromani Gurdwara Parbandhak Committee has been arranging deewan, where the Sikh preachers, ragis, dhadi jathas will present devotional songs and give the accounts of the Sikh history. Although Jor Mela is a religious event, a heavy police force is normally deployed all around the Mela site

(x) Scope of Village and Town Directory

Village Directory:

The “Village Directory” is one of the traditional compilations of the Census. It gives the list of villages, their location numbers, their area, population, number of households, amenities such as educational, medical, drinking water, post and telegraph, commercial and co-operative banks, agricultural non-agricultural and other credit societies, recreational and cultural facilities, communication, approach to village, nearest town with a distance, power supply availability of newspaper and magazines, most important commodity manufactured and land use of each village.

Village is a statutory recognized unit having a definite boundary and separate land records. In case, a complete village is treated as an outgrowth of urban agglomeration, data on amenities for that village have not been given in the Village Directory but shown along with the urban component. The villages which are considered as a Census Town, the amenities data are shown in the Town Directory. For those villages which have partly merged in an outgrowth of U.A., the amenities data are shown in the Village Directory for that particular village.

Town Directory :

The Town Directory is presented for each town covering different aspects of urban life. Like 2001 census, in the present census also there are seven Statements included in the District Census Handbook for presentation of data. The seventh Statement relates to slums which was numbered as IV- A in 2001 Census. Statements I to VI contain data about growth, density, sex ratio, physical aspects of towns, communications, municipal finances, civic, medical, educational and other amenities and trade, commerce, Industry, Banking facilities etc. Hence the data for the towns have been presented in these six Statements. Similarly the seventh Statement presents the data for slums.

Statement I shows status and growth history of the towns of the District. Column 2 in this Statement indicates class, name and civic administration status of a town (as in 2010). Class of the town indicated under this column has been introduced to facilitate the analysis of town directory data at the State/U.T. and at the national level. Column 6 presents area in Sq. kms., while Column 7 presents number of households including houseless households. Columns 8 to 21 give population and growth rate of towns since 1901. Column 22 presents density and Columns 23 to 25 present sex-ratio.

Statement II shows physical aspects and location of each town as in 2009. Column 2 shows the name and Civic Status of Town. Columns 3 to 5 show the rainfall and maximum and minimum temperature. Columns 6 to 12 show the name and distance of State HQ, district HQ, Tehsil HQ, nearest city with a population of one lakh and more, nearest city with a population of five lakh and more, Railway Station, Bus facility etc. , from town.

Statement III provides information for civic and other amenities available to the Town. The Columns 3 to 19 present data regarding road length, system of drainage, number of latrines, sewerage, method of disposal of night soil, protected water supply, fire fighting service, electric connections for domestic, industrial and commercial as well as road lighting (points) and other amenities.

Statement IV gives information regarding medical facilities available in the towns. The columns 3 to 12 give the information on number of facilities available for hospital (allopathic and others) Dispensaries/Health Centre, Family Welfare Centre, Maternity and Child Welfare Centre, Maternity homes, T.B hospitals/Clinic, Nursing homes, Veterinary hospitals, Mobile Health Clinic and others with the number of beds available in brackets. Charitable hospital/Nursing homes and Medicine shops available in the town are shown in column no. 13 and 14.

Statement V gives information regarding educational, recreational and cultural facilities available in the town. The columns 2-13 indicate the number of educational facilities available in towns viz., Primary, Middle, Secondary, Senior Secondary, Colleges (Arts, Science, Commerce of degree level and above), Engineering colleges, Management Institute/colleges, Polytechnics and other institutes.

This Statement also shows, number of special schools for disabled, working women's hostels, old age homes, stadium, recreational and cultural facilities available in the town under Columns 15 to 23.

Statement VI presents information in respect of industry and banking services in the town. Columns 3 to 5 indicate three most important commodities exported and manufactured in the Town. Information on number of banks (Nationalised, Private and Co-operative banks) available in the town has been presented under column 6-8 whereas Columns 9 and 10 show the number of agricultural and non-agricultural credit societies in the town.

Statement VII shows the civic amenities available to all the towns having slums falling in the jurisdiction of district as per 2009.

Village and Town Directory

Section I – Village Directory

Brief Note on Village Directory

The Village Directory is being compiled for both inhabited and un-inhabited villages. In the village directory both private and government facilities/institutions have been given. In case of un-inhabited /depopulated villages, the location code number, name and area of the village is being given universally in Village Directory and Village PCA. The columns relating to the amenities and land use pattern, etc. being left blank and it will be noted against the name of the village that it is un-inhabited/depopulated. The Appendices to Village Directory and Inset Tables based on village Directory data are also prepared for inhabited villages.

In the Village Directory format for 2011 Census there are 121 columns and the details thereon are as follows:

Columns 1: Serial Number: - Self explanatory. All the villages within the CD block are presented serially in the ascending order of their location code number.

Columns 2: Name of village: - Self explanatory. The name of the villages are shown against this column. This also includes the forest and uninhabited villages.

Columns 3: Location Code Number of village. The location code number of the villages are shown against this column.

Columns 4: Area of the Village: - The area of the villages has been given in hectares.

Column 5: Total Population: - The total population of the village as per 2011 Census has been given against this column.

Column6: Number of Households: - The number of households as per 2011 Census have been given in this column.

Amenities: - The availability of different infrastructural amenities such as education, medical, drinking water, post, telegraph, banks, credit societies, recreation and cultural facilities, communication, power, etc. in each village have been given in the Village Directory. Wherever the amenities are not available in the village, the distance range code viz; 'a' for <5 Kms, 'b' for 5-10 Kms and 'c' for 10+ Kms of the nearest where facility is available is given. Column wise details are given below:

Columns No. 7 – 20 Educational Facilities: - All the different educational facilities available in the village have been given under these columns. Nursery/LKG//UKG classes are included in Pre-Primary Schools, Classes up to class V included in Primary School; Classes from VI to VIII are included in the Middle school. Classes from IX and X included in Secondary School. Classes from XI and XII are included in Senior Secondary School. In case of composite schools like middle school with primary school or secondary school with middle school, these are also included in the number of primary and middle schools, respectively. The information on the entire educational institutes is given under these columns.

Columns No. 21 to 38 - Medical Facilities: - All the different medical facilities available in the village have been given under these columns.

Columns No. 39 to 46 -Drinking Water: - The information on availability of various types of the drinking water facility within the village has been given under these columns.

Columns No. 47 to 50 – Availability of Toilet and others:- The information on availability of toilet and Bio-Gas etc. available in the village has been given under these columns.

Columns No. 51 to 67 Communication (Post & Telegraph and transport):- The information on communication and Post Office, Sub-Post Office, & Telegraph Office, Village PIN Code number, Phone-Landlines, Mobile Phone, Private Courier Facility, Internet Café, etc; available in the village has been given under these columns. The information on all various transport facilities whether public/private transport like Bus, Railway Station, or Navigable waterways, Taxi , Van, Tractors etc. available in the village has also been given under these columns.

Columns No.68 to 79–Village connected to High ways, Village Roads, Banks and Credit Societies:- The information on all roads connected to village has been given under these columns. These include National Highway, State Highway, District Roads and other district roads connected to the village, Pucca roads, Kutchcha Roads, Water Bounded Macadam Roads, Navigable Water Ways and Foot Paths has been given under these columns. Further, the information on availability of banks, ATM and Agricultural Credit societies in the village has been given under these columns.

Column No. 80 to 97 Miscellaneous Facilities: - The information on various miscellaneous facilities available in the village has been given under these columns. These includes Self -Help Group, Public Distribution Shop (PDS), Mandi /Regular Market, Weekly Haat, Agricultural Marketing Society, Nutrition Centre(ICDS),Anganwadi Centre, ASHA, Community Centre, Sports Fields, Sports Club/Recreation Centre, Cinema/Video Halls, Public Library, Public Reading Room, News Paper Supply, Assembly Polling Station, Birth and Death Registration Office.

Columns No. 98 to 101 – Electricity: - Availability of Power Supply in the village, whatever may be the form of its use has been given in these columns. These include Electricity for Domestic Use, Electricity for Agriculture Use Electricity for Commercial Use, and Electricity for all purpose Domestic Uses.

Column No. 102 and 103 -Nearest Town: - The name of the nearest town along with the distance range code has been in these columns.

Land use and Irrigation: - The land use pattern in the Village Directory conform to the pattern of classification of land use as recommended by the Ministry of Agriculture, Government of India. The Ministry has recommended the maintenance of records of land use pattern under the following 9 categories.

(i)-Column No. 104 -Forests:-This includes all lands classed as forest under any legal enactment dealing with forests or administered as forests, whether state-owned or private, and whether wooded or maintained as potential forest land. The area of crops raised in the forest and grazing lands or areas open for grazing within the forests remain included under the forest area.

(ii)-Column No. 105- Area under non-agricultural use:-This includes all lands occupied by buildings, roads and railways or under water, e.g. rivers and canals and other lands put to uses other than agriculture.

(iii)-Columns No. 106 -Barren and un-culturable land:-This includes all barren and unculturable land like mountains, deserts, etc. land which cannot be brought under cultivation except at an exorbitant

cost should be classed as unculturable whether such land is in isolated blocks or within cultivated holdings.

(iv)-Column No. 107- Permanent Pastures and other Grazing Lands:-This includes all grazing lands whether they are permanent pastures and meadows or not. Village common grazing land is included under this head.

(v)-Column No. 108- Land under Miscellaneous Tree Crops, etc.:- This includes all cultivable land which is not included in 'Net area sown' but is put to some agricultural uses. Lands under Causing trees, thatching grasses, bamboo bushes and other groves for fuel, etc. which are not included under 'Orchards' are classed under this category.

(vi)-Column No. 109- Culturable Waste Land :- This includes lands available for cultivation, whether not taken up for cultivation or taken up for cultivation once but not cultivated during the current year and the last five years or more in succession for one reason or other. Such lands may be either fallow or covered with shrubs and jungles which are not put to any use. They may be assessed or unassessed and may lie in isolated blocks or within cultivated holdings. Land once cultivated but not cultivated for five years in succession is also included in this category at the end of the five years.

(vii)-Column No. 110- Fallow Lands other than Current Fallows: - This includes all lands which were taken up for cultivation but are temporarily out of cultivation for a period of not less than one year and not more than five years.

(viii)-Column No. 111- Current Fallows:- This represents cropped area, which is kept fallow during the current year. For example, if any seeding area is not cropped against the same year it may be treated as current fallow.

(ix)-Column No. 112- Net Area Sown:- This represents the total area sown with crops and orchards. Area sown more than once; in the same year is counted only once.

Column No. 113- Total Irrigated Land Area: - It includes all land which is cultivable and irrigated by any source of irrigation. The total irrigated area of the village has been given under this column.

Column No. 114 - Total Un-Irrigated land Area: - Un-Irrigated area includes all land which is cultivable but not irrigated by any source of irrigation. The total un-irrigated land area of the village has been given under this column.

Column No. 115 to 119 Area Irrigated by source: - The area irrigated by various source of irrigation in the village have been given under these columns. The different source of irrigation facilities available in the village are as follows:

(i)-Canals(C)-Govt. or Pvt., (ii)-Wells/Tube-wells (W/TW), (iii)-Tanks/Lake(T/L), (iv)-Waterfall,(WF) and (v)-Others(O).

Columns No.120 to 122 -Three most important commodities manufactured:- The names of three most important commodities manufactured in the village are indicated in this column.

C.D. Block level totals of the Village Directory:-

At the end of entries for the Village Directory of each C.D. Block, the totals of different columns are being given wherever possible. However, in case of some of the columns, it may not be possible to work out the CD Block level totals, in such cases the particular of relevant columns are being left blank against C.D. Block level.

List of Villages merged in towns and outgrowths at 2011 Census

LIST OF VILLAGES TREATED AS TOWNS AT 2011 CENSUS

Sr.No.	Name of Village	Status of Town
1	2	3

NIL

C.D. Block Khamanon

ALPHABETICAL LIST OF VILLAGES (C.D. Block wise)

Name of the District : Fatehgarh Sahib

Sr. No.	Name of village	2011 Census location code Number	2001 Census location code Number
1	2	3	4
Name of CD Block: Khamanon-0047			
Name of Tehsil: Khamanon-00223			
1	Ajner (205)	032907	00764000
2	Amargarh (293)	032964	00769700
3	Amrala (303)	032959	00769200
4	Badla (177)	032936	00766900
5	Bara Badechh(Kalan) (313)	032967	00770000
6	Barwali Kalan (114)	032941	00767400
7	Barwali Khurd (115)	032940	00767300
8	Bathan Kalan (315)	032949	00768200
9	Bathan Khurd (314)	032931	00766400
10	Baur (184)	032917	00765000
11	Bhambri (318)	032946	00767900
12	Bhamian (313)	032935	00766800
13	Bhari (195)	032909	00764200
14	Bhattian (270)	032925	00765800
15	Bhuttan (322)	032943	00767600
16	Bilaspur (317)	032948	00768100
17	Bir Ramgarh (319)	032945	00767800
18	Burj (181)	032920	00765300
19	Chandiala (291)	032976	00770900
20	Chari (323)	032939	00767200
21	Chhota Badechh(Khurd) (314)	032968	00770100
22	Dhanaula (311)	032973	00770600
23	Dhianu Majra (307)	032953	00768600
24	Dholewal (178)	032915	00764800
25	Dulwan (312)	032934	00766700
26	Faraur (299)	032942	00767500
27	Gaggarwal (288)	032958	00769100

ALPHABETICAL LIST OF VILLAGES (C.D. Block wise)

Name of the District : Fatehgarh Sahib

Sr. No.	Name of village	2011 Census location code Number	2001 Census location code Number
1	2	3	4
28	Hargana (179)	032933	00766600
29	Hawara(kalan) (315)	032969	00770200
30	Jatana Niwan (297)	032961	00769400
31	Jatana Uncha (298)	032962	00769500
32	Kale Majra (289)	032970	00770300
33	Kalewal (191)	032914	00764700
34	Kalewal (306)	032952	00768500
35	Khant (271)	032927	00766000
36	Kheri Naudh Singh (185)	032916	00764900
37	Kotla Ajner (206)	032906	00763900
38	Kotla Badla (176)	032937	00767000
39	Kotla Masud (183)	032918	00765100
40	Lakhanpur (296)	032963	00769600
41	Lohar Majra Khurd (182)	032921	00765400
42	Maheshpura (305)	032951	00768400
43	Majri (197)	032911	00764400
44	Manderan (295)	032960	00769300
45	Manela (312)	032966	00769900
46	Maneli (310)	032972	00770500
47	Manpur (273)	032926	00765900
48	Mansoorpur (294)	032965	00769800
49	Mirpur (192)	032913	00764600
50	Mohan Majra (311)	032932	00766500
51	Mutton (196)	032908	00764100
52	Nanglan (316)	032947	00768000
53	Nanowal (99)	032978	00771100
54	Panechan (309)	032929	00766200
55	Panj Koha (267)	032924	00765700
56	Pohlo Majra (308)	032928	00766100

ALPHABETICAL LIST OF VILLAGES (C.D. Block wise)

Name of the District : Fatehgarh Sahib

Sr. No.	Name of village	2011 Census location code Number	2001 Census location code Number
1	2	3	4
57	Prempur (284)	032956	00768900
58	Raipur (193)	032912	00764500
59	Raipur Raian (290)	032975	00770800
60	Ramgarh (292)	032977	00771000
61	Ranwan (304)	032950	00768300
62	Rattangarh (309)	032971	00770400
63	Raya (321)	032938	00767100
64	Saidpura (194)	032910	00764300
65	Sandhari Majra (285)	032955	00768800
66	Sanghol (310)	032930	00766300
67	Shadipur (268)	032923	00765600
68	Shamshpur Singha (289)	032974	00770700
69	Sidhupur Kalan (286)	032954	00768700
70	Sidhupur Khurd (287)	032957	00769000
71	Sohavi (180)	032919	00765200
72	Thikriwala (320)	032944	00767700
73	Todarpur (269)	032922	00765500

Name of District:-Fatehgarh Sahib

Sr.No.	Name village	Location code no.	Total area of the village (in hectares rounded up to one decimal place)	Total population (2011 census)	Number of households (2011 census)	Number of educational amenities available. (If not available within the village , the distance range code viz; a for < 5 Kms, b for 5-10 Kms and c for 10+ kms of nearest place where facility is available is given).														
						Pre-Primary school (PP)	Primary school (P)	Middle school (M)	Secondary School (S)	Senior Secondary school (SS)	Degree college of arts science & commerce (ASC)	Engineering college(EC)	Medical college (MC)	Management institute (MI)	Vocational training school /ITI	Non-formal training centre (NFTC)	Special school for disabled (SSD)	Others (specify)		
1	2	3	4	5	6	7	8	9	10	11	12	13	14	15	16	17	18	19	20	

Name of CD Block:-Khamanon

1	Kotla Ajner (206)	032906	214	1347	235	b	1	1	a	a	b	c	c	b	c	c	c	c	c
2	Ajner (205)	032907	319	1424	259	b	2	2	2	a	c	c	c	b	c	c	c	c	c
3	Mutton (196)	032908	127	0	0														
4	Bhari (195)	032909	558	2445	461	1	1	1	1	b	b	b	c	b	c	c	c	c	c
5	Saidpura (194)	032910	323	1027	199	a	1	1	a	a	c	c	c	c	c	c	c	c	c
6	Majri (197)	032911	155	618	123	a	2	2	2	2	c	c	c	b	b	b	c	c	c
7	Raipur (193)	032912	202	829	164	a	1	a	a	b	b	b	c	c	b	b	b	c	c
8	Mirpur (192)	032913	115	541	90	a	1	a	b	a	b	b	c	b	b	b	c	b	b
9	Kalewal (191)	032914	159	721	146	a	3	a	b	a	c	c	c	c	c	c	c	c	c
10	Dholewal (178)	032915	244	916	183	a	1	a	b	b	b	c	c	b	b	b	b	c	c
11	Kheri Naudh Singh (185)	032916	155	1141	238	a	1	1	1	a	c	b	c	b	b	b	b	c	c
12	Baur (184)	032917	198	770	157	a	2	2	b	b	c	b	c	b	b	b	c	c	c
13	Kotla Masud (183)	032918	168	246	44	a	a	a	a	a	c	c	c	c	c	c	c	c	c
14	Sohavi (180)	032919	243	1125	206	b	1	1	b	b	b	c	c	b	c	c	c	c	c
15	Burj (181)	032920	141	767	150	b	2	a	b	b	c	c	c	c	c	c	c	c	c
16	Lohar Majra Khurd (182)	032921	172	930	186	a	1	1	1	b	b	c	c	c	c	b	c	c	c
17	Todarpur (269)	032922	163	468	95	b	2	1	a	b	a	c	c	b	c	c	c	c	c
18	Shadipur (268)	032923	119	361	52	b	1	a	a	a	a	c	c	b	c	b	c	c	c
19	Panj Koha (267)	032924	343	1273	240	b	1	1	b	a	a	c	c	c	c	b	c	c	c
20	Bhattian (270)	032925	93	317	65	a	1	1	b	a	a	c	c	b	c	b	c	c	c
21	Manpur (273)	032926	149	889	160	2	2	2	2	2	c	c	c	c	c	c	c	c	c

Village Directory
Land use (As in 2009)

Location CodeNo:-040

Number of Medical Amenities available. (If not available within the village , the distance range code viz; a for < 5 Kms, b for 5-10 Kms and c for 10+ kms of nearest place where facility is available is given).		Number of Non-Government Medical Amenities available.						Availability of drinking water - Yes / No																			
21	22	23	24	25	26	27	28	29	30	31	32	33	34	35	36	37	38	39	40	41	42	43	44	45	46	Name village	Sr.No.
Community health centre (CHC)	Primary health centre (PHC)	Primary health sub centre (PHS)	Maternity and child welfare centre (MCW)	T.B. clinic (TBC)	Hospital-allopathic (HA)	Hospital-alternative medicine (HO)	Dispensary (D)	Veterinary hospital (VH)	Mobile health clinic (MHC)	Family welfare centre (FWC)	Charitable non Govt. hospital/Nursing home.	Medical practitioner with MBBS Degree	Medical practitioner with other degree	Medical practitioner with no degree	Traditional practitioner and faith healer .	Medicine Shop	Others	Tap water (Treated/Untreated)	Well water (Covered / Uncovered well)	Hand Pump	Tube wells / Bore well	Spring	River / Canal	Tank / Pond / Lake	Others		

Location CodeNo:-0047

b	c	c	a	c	b	b	a	1	c	b	0	0	0	0	0	0	0	Yes	No	Yes	No	No	No	No	No		
c	c	1	c	c	b	b	a	a	c	b	0	0	0	0	0	0	0	Yes	No	Yes	No	No	No	No	No		
b	c	1	c	c	b	b	1	1	c	c	0	0	2	0	0	4	0	Yes	No	Yes	No	No	No	No	No		
c	c	a	a	c	c	c	a	a	c	c	0	0	0	0	0	0	0	No	No	Yes	No	No	No	No	No		
c	c	c	c	c	c	c	a	1	c	c	0	0	0	0	0	0	0	No	No	Yes	No	No	No	No	No		
b	b	b	b	c	c	c	1	a	c	b	0	0	0	0	0	0	0	Yes	No	Yes	No	No	No	No	No		
b	c	a	a	c	b	c	a	a	c	c	0	0	0	0	0	0	0	No	No	Yes	No	No	No	No	No		
b	c	a	a	c	c	c	a	a	c	b	0	0	0	0	0	0	0	Yes	No	Yes	No	No	No	No	No		
b	b	b	b	b	b	a	a	a	c	b	0	0	0	0	0	0	0	Yes	No	No	Yes	Yes	No	No	No		
b	b	b	b	b	b	b	1	b	b	b	0	0	0	0	0	2	0	Yes	No	Yes	Yes	No	No	No	No		
b	b	b	b	c	b	a	a	a	c	a	0	0	0	0	0	0	0	Yes	Yes	Yes	No	No	No	No	No		
b	b	b	b	b	b	a	a	a	c	b	0	0	0	0	0	0	0	Yes	No	Yes	Yes	No	No	No	No		
b	b	b	b	c	b	b	1	c	b	0	0	0	0	0	0	0	0	Yes	No	Yes	Yes	No	No	No	No		
c	c	b	b	b	c	b	b	b	c	b	0	0	0	0	0	0	0	Yes	No	Yes	Yes	No	No	No	No		
a	a	a	a	c	a	a	1	a	c	a	0	0	0	0	0	0	0	Yes	No	Yes	Yes	No	No	No	No		
b	b	b	a	b	c	c	a	a	c	a	0	0	1	0	0	0	0	Yes	No	Yes	No	No	No	No	No		
b	b	b	b	c	c	c	b	a	c	b	0	0	0	0	0	0	0	Yes	No	Yes	No	No	No	No	No		
b	b	b	a	c	c	c	a	1	c	a	0	0	0	1	0	0	0	Yes	No	Yes	Yes	No	No	No	No		
b	b	b	a	b	c	c	a	a	c	a	0	0	0	0	0	0	0	Yes	No	Yes	Yes	No	No	No	No		
c	a	a	a	c	b	b	a	a	c	c	0	0	0	0	0	0	0	Yes	No	No	Yes	Yes	No	No	No		

Kotla Ajner (206)	1
Ajner (205)	2
Mutton (196)	3
Bhari (195)	4
Saidpura (194)	5
Majri (197)	6
Raipur (193)	7
Mirpur (192)	8
Kalewal (191)	9
Dholewal (178)	10
Kheri Naudh Singh (185)	11
Baur (184)	12
Kotla Masud (183)	13
Sohavi (180)	14
Burj (181)	15
Lohar Majra Khurd (182)	16
Todarpur (269)	17
Shadipur (268)	18
Panj Koha (267)	19
Bhattian (270)	20
Manpur (273)	21

**Census of India 2011-
Amenities and**

Name of District:-Fatehgarh Sahib

Sr.No.	Name village	Availability of toilet & others Yes / No				Communication and transport facilities (If amenities available code -Yes is given except for Village Pin Code ,If not available within the village , the distance range code viz; a for < 5 Kms, b for 5-10 Kms and c for 10+ kms of nearest place where facility is available is given).																
		Community toilet including bath.	Community toilet excluding bath.	Rural sanitary mart or sanitary hardware outlet available near the village.	Community bio-gas or recycle of waste for productive use.	Post office(PO)	Sub post office (SPO)	Post & Telegraph office (P&TO)	Village Pin Code	Telephones (Land lines)	Public call office (PCO)	Mobile phone coverage	Internet cafes/ Common service centre (CSC)	Private courier facility	Bus service (Public & Private)	Railway stations	Auto/Modified Autos	Taxis and Vans	Tractors	Cycle-pulled rickshaws(Manual & Machine driven)	Carts driven by animals	Sea /River ferry service
1	2	47	48	49	50	51	52	53	54	55	56	57	58	59	60	61	62	63	64	65	66	67

Name of CD Block:-Khamanon

1	Kotla Ajner (206)	No	No	No	No	a	Yes	b	141411	Yes	Yes	Yes	b	b	a	b	a	a	Yes	Yes	Yes
2	Ajner (205)	No	No	No	No	a	a	a	141411	Yes	a	Yes	b	b	Yes	b	b	a	Yes	Yes	Yes
3	Mutton (196)																				
4	Bhari (195)	No	No	Yes	No	b	Yes	b	141411	Yes	Yes	Yes	b	b	Yes	b	b	b	Yes	Yes	Yes
5	Saidpura (194)	No	No	No	No	a	a	a	141411	a	a	Yes	c	c	Yes	c	b	a	Yes	a	Yes
6	Majri (197)	No	No	No	No	a	a	a	141411	Yes	Yes	Yes	b	b	Yes	c	a	a	Yes	Yes	Yes
7	Raipur (193)	No	No	No	No	b	Yes	b	141411	Yes	a	Yes	b	b	Yes	c	a	a	Yes	Yes	Yes
8	Mirpur (192)	No	No	No	No	a	a	a	141411	Yes	a	Yes	b	b	a	b	b	a	Yes	Yes	Yes
9	Kalewal (191)	No	No	No	No	a	a	a	141411	Yes	a	Yes	c	c	Yes	c	a	a	Yes	Yes	Yes
10	Dholewal (178)	No	No	Yes	No	b	a	a	141411	a	a	Yes	b	b	Yes	c	Yes	a	Yes	Yes	Yes
11	Kheri Naudh Singh (185)	No	No	No	No	b	Yes	a	141411	Yes	Yes	Yes	b	b	Yes	c	Yes	Yes	Yes	Yes	Yes
12	Baur (184)	No	No	Yes	No	b	a	a	141411	a	a	Yes	c	a	Yes	c	a	a	Yes	Yes	Yes
13	Kotla Masud (183)	No	No	Yes	No	a	a	b	140101	a	a	Yes	a	a	a	c	a	a	Yes	Yes	Yes
14	Sohavi (180)	No	No	Yes	No	b	b	b	140101	Yes	b	Yes	b	b	Yes	c	b	b	Yes	b	Yes
15	Burj (181)	No	No	Yes	No	b	b	b	140101	Yes	a	Yes	c	c	Yes	c	a	a	Yes	a	Yes
16	Lohar Majra Khurd (182)	No	No	Yes	No	Yes	Yes	Yes	140101	Yes	a	Yes	b	b	Yes	c	a	a	Yes	a	Yes
17	Todarpur (269)	No	No	No	No	a	a	a	140101	Yes	a	Yes	c	c	Yes	c	b	b	Yes	Yes	Yes
18	Shadipur (268)	No	No	No	No	a	a	a	140101	Yes	a	Yes	c	c	a	b	b	b	Yes	Yes	Yes
19	Panj Koha (267)	No	No	No	No	Yes	Yes	Yes	140101	Yes	a	Yes	b	b	Yes	b	b	b	Yes	Yes	Yes
20	Bhattian (270)	No	No	No	No	a	a	a	140101	Yes	a	Yes	b	b	Yes	b	b	b	Yes	Yes	Yes
21	Manpur (273)	No	No	Yes	No	a	a	b	140101	a	Yes	Yes	b	b	a	b	b	b	Yes	Yes	Yes

Village Directory
Land use (As in 2009)

Location CodeNo:-040

Village connected to highways,village roads, banks & credit societies (If amenities available code -Yes is given, If not available within the village , the distance range code viz; a for < 5 Kms, b for 5-10 Kms and c for 10+ kms of nearest place where facility is available is given).																			Availability of miscellaneous facilities (If amenities available code -Yes is given, If not available within the village , the distance range code viz; a for < 5 Kms, b for 5-10 Kms and c for 10+ kms of nearest place where facility is available is given).																				
Connected to national highway(NH)	Connected to state highway(SH)	Connected to major district road (MDR)	Connected to others district road	Pucca roads	Kutchcha roads	Water bounded macadam(WBM) roads	Navigable waterway (river/canal)(NW)	Footpaths (FP)	Commercial & Co-operative Banks	ATM	Agricultural Credit Societies	Self-Help Group (SHG)	Public distribution system (PDS) shop	Mandis / Regular market	Weekly Haat	Agricultural marketing society	Integrated Child Development Scheme (Nutritional Centres)	Anganwadi Centre (Nutritional Centres)	Others (Nutritional Centres)	ASHA (Accredited Social Health Activist)	Community centre with/without TV	Sports Field,	Sports Club / Recreation Centre	Cinema / Video Hall	Public Library	Public Reading Room	Newspaper Supply	Assembly Polling station	Birth & Death Registration Office										
68	69	70	71	72	73	74	75	76	77	78	79	80	81	82	83	84	85	86	87	88	89	90	91	92	93	94	95	96	97										
Name of Village																													2	1									

Location CodeNo:-0047

b	c	a	Yes	Yes	Yes	Yes	Yes	a	b	a	Yes	Yes	b	b	b	b	Yes	b	Yes	b	Yes	b	b	b	b	b	Yes	Yes	Yes	Yes	Kotla Ajner (206)	1	
b	c	a	a	Yes	Yes	a	Yes	a	b	Yes	Yes	Yes	b	b	b	b	Yes	b	Yes	b	Yes	b	b	b	b	b	b	Yes	Yes	Yes	Yes	Ajner (205)	2
																															Mutton (196)	3	
b	c	Yes	b	Yes	a	a	Yes	Yes	b	Yes	Yes	Yes	b	b	b	b	Yes	b	Yes	b	Yes	Yes	b	Yes	Yes	Yes	Yes	Yes	Yes	Yes	Bhari (195)	4	
c	c	Yes	c	Yes	a	a	Yes	a	c	a	Yes	Yes	b	c	c	b	Yes	b	Yes	c	Yes	c	c	c	c	c	c	Yes	Yes	Yes	Saidpura (194)	5	
b	c	Yes	b	Yes	a	a	Yes	Yes	b	Yes	Yes	Yes	b	b	b	b	Yes	b	Yes	b	Yes	b	b	b	b	b	Yes	Yes	Yes	Majri (197)	6		
b	b	Yes	a	Yes	a	a	Yes	a	c	a	Yes	a	b	b	c	b	Yes	b	Yes	b	Yes	Yes	c	c	c	c	Yes	Yes	Yes	Raipur (193)	7		
b	c	a	a	Yes	a	a	Yes	a	b	a	Yes	Yes	b	b	b	b	Yes	b	Yes	c	Yes	b	b	b	b	Yes	Yes	Yes	Mirpur (192)	8			
c	c	a	a	Yes	a	a	Yes	a	c	a	Yes	Yes	b	c	c	b	Yes	b	Yes	c	Yes	c	c	c	c	c	Yes	Yes	Yes	Kalewal (191)	9		
c	Yes	Yes	Yes	Yes	a	a	Yes	a	c	a	Yes	Yes	b	c	c	b	Yes	b	Yes	Yes	Yes	Yes	b	b	b	Yes	a	Yes	Dholewal (178)	10			
c	c	Yes	Yes	Yes	a	a	Yes	Yes	c	a	a	a	Yes	b	b	b	Yes	b	Yes	b	Yes	c	b	c	c	c	Yes	a	Yes	Kheri Naudh Singh (185)	11		
c	Yes	Yes	Yes	Yes	a	a	Yes	a	c	a	Yes	Yes	a	a	b	b	Yes	b	Yes	Yes	Yes	Yes	b	b	b	Yes	a	Yes	Baur (184)	12			
c	b	a	b	Yes	a	a	Yes	b	b	b	Yes	Yes	b	b	b	b	b	Yes	b	Yes	b	Yes	b	c	b	b	Yes	a	Yes	Kotla Masud (183)	13		
c	b	Yes	b	Yes	a	a	Yes	b	b	a	Yes	Yes	b	c	c	b	Yes	b	Yes	Yes	Yes	Yes	c	c	c	c	Yes	Yes	Yes	Sohavi (180)	14		
c	b	Yes	a	Yes	a	a	Yes	b	c	b	Yes	Yes	b	c	c	b	Yes	b	Yes	c	Yes	Yes	c	c	c	c	Yes	Yes	Yes	Burj (181)	15		
c	a	Yes	a	Yes	a	a	Yes	a	b	a	Yes	Yes	a	b	a	b	Yes	b	Yes	b	Yes	Yes	c	c	c	c	Yes	Yes	Yes	Lohar Majra Khurd (182)	16		
c	a	b	Yes	Yes	a	a	Yes	a	c	a	b	b	b	b	c	b	Yes	b	Yes	c	Yes	Yes	Yes	c	c	c	Yes	Yes	Yes	Todarpur (269)	17		
c	b	Yes	Yes	Yes	a	a	Yes	b	b	a	Yes	Yes	b	b	c	b	Yes	b	Yes	c	Yes	Yes	c	c	c	c	Yes	a	Yes	Shadipur (268)	18		
c	a	Yes	Yes	Yes	a	a	Yes	a	b	Yes	Yes	Yes	b	b	b	b	Yes	b	Yes	c	Yes	Yes	c	c	c	c	Yes	Yes	Yes	Panj Koha (267)	19		
c	a	b	Yes	Yes	a	c	Yes	a	b	a	Yes	Yes	b	Yes	c	b	b	Yes	a	c	Yes	c	c	c	c	c	Yes	a	Yes	Bhattian (270)	20		
c	Yes	b	Yes	Yes	a	a	Yes	a	b	c	Yes	Yes	b	b	a	Yes	Yes	b	Yes	b	Yes	a	a	b	b	Yes	Yes	Yes	Manpur (273)	21			

Name of District:-Fatehgarh Sahib

Sr.No.	Name of Village	Availability of electricity (Yes/No)				Nearest Town	Land Use											
		Power Supply for Domestic Use (ED)	Power Supply for Agricultural Use (EAG)	Power Supply for Commercial Use (EC)	Power Supply for All Uses (EA)		Area under different types of land use (in hectares rounded up to one decimal place)											
						Name	Distance range code i.e. a for < 5 Kms, b for 5-10 Kms and c for 10+ kms .	Forests	Area under Non-agricultural Uses	Barren and Un-cultivable land	Permanent Pastures and Other Grazing Lands	Land Under Miscellaneous Tree Crops etc.	Culturable Waste Land	Fallow lands other than current fallows	Current Fallows	Net Area Sown	Total Irrigated Land Area	Total Un-irrigated Land Area
1	2	98	99	100	101	102	103	104	105	106	107	108	109	110	111	112	113	114

Name of CD Block:-Khamanon

1	Kotla Ajner (206)	Yes	Yes	Yes	Yes	KHANNA	b	0	21	0	0	0	0	0	0	193	193	0
2	Ajner (205)	Yes	Yes	Yes	Yes	KHANNA	b	0	30	2	0	0	0	0	5	282	282	0
3	Mutton (196)					KHANNA	c	0	6	0	0	0	0	0	0	121	121	0
4	Bhari (195)	Yes	Yes	Yes	Yes	KHANNA	c	0	57	0	0	0	0	0	14	487	487	0
5	Saidpura (194)	Yes	Yes	Yes	Yes	KHAMANON	c	0	23	0	0	0	0	0	0	300	300	0
6	Majri (197)	Yes	Yes	Yes	Yes	GOBINDGARH	c	0	14	0	0	0	0	0	0	141	141	0
7	Raipur (193)	Yes	Yes	Yes	Yes	GOBINDGARH	c	0	18	0	0	0	0	0	0	184	184	0
8	Mirpur (192)	Yes	Yes	Yes	Yes	BASSI PATHANA	b	0	13	0	0	0	0	0	0	102	102	0
9	Kalewal (191)	Yes	Yes	Yes	Yes	KHAMANON	b	0	20	0	0	0	0	0	0	139	139	0
10	Dholewal (178)	Yes	Yes	Yes	Yes	KHAMANON	b	0	17	0	0	0	0	0	0	227	227	0
11	Kheri Naudh Singh (185)	Yes	Yes	Yes	Yes	BASSI PATHANA	b	0	24	0	0	0	0	0	0	131	131	0
12	Baur (184)	Yes	Yes	Yes	Yes	BASSI PATHANA	b	0	20	0	0	0	0	0	0	178	178	0
13	Kotla Masud (183)	Yes	Yes	No	Yes	BASSI PATHANA	b	0	12	0	0	0	0	0	0	156	156	0
14	Sohavi (180)	Yes	Yes	Yes	Yes	KHAMANON	b	0	20	0	0	0	0	0	0	223	223	0
15	Burj (181)	Yes	Yes	Yes	Yes	KHAMANON	b	0	15	0	0	0	0	0	0	126	126	0
16	Lohar Majra Khurd (182)	Yes	Yes	Yes	Yes	KHAMANON	b	0	22	0	0	0	0	0	0	150	150	0
17	Todarpur (269)	Yes	Yes	Yes	Yes	KHAMANON	b	0	12	0	0	0	0	0	0	151	151	0
18	Shadipur (268)	Yes	Yes	No	Yes	KHAMANON	c	0	13	0	0	0	0	0	0	106	106	0
19	Panj Koha (267)	Yes	Yes	Yes	Yes	KHAMANON	b	0	43	0	0	0	0	0	0	300	300	0
20	Bhattian (270)	Yes	Yes	No	Yes	KHAMANON	b	0	9	0	0	0	0	0	2	82	82	0
21	Manpur (273)	Yes	Yes	Yes	Yes	KHAMANON	b	0	29	0	0	0	0	0	0	120	120	0

Village Directory
Land use (As in 2009)

Location CodeNo:-040

Area irrigated by source (in hectare).					Name of three most important commodities manufactured			Name of Village	Serial Number
Canals (C)	Wells/Tube-wells(W/TW)	Tanks/Lakes(T/L)	Water Falls(WF)	Others(O)	First	Second	Third		
115	116	117	118	119	120	121	122	2	1

Location CodeNo:-0047

37	156	0	0	0	Gur			Kotla Ajner (206)	1
0	282	0	0	0	Gur			Ajner (205)	2
0	121	0	0	0				Mutton (196)	3
26	461	0	0	0	Gur			Bhari (195)	4
0	300	0	0	0				Saidpura (194)	5
0	141	0	0	0				Majri (197)	6
0	184	0	0	0	Gur			Raipur (193)	7
0	102	0	0	0				Mirpur (192)	8
13	126	0	0	0				Kalewal (191)	9
0	227	0	0	0	Gur			Dholewal (178)	10
0	131	0	0	0	Gur			Kheri Naudh Singh (185)	11
0	178	0	0	0	Gur			Baur (184)	12
0	156	0	0	0				Kotla Masud (183)	13
0	223	0	0	0				Sohavi (180)	14
0	126	0	0	0	Gur			Burj (181)	15
20	130	0	0	0	Gur			Lohar Majra Khurd (182)	16
0	151	0	0	0	Gur			Todarpur (269)	17
0	106	0	0	0	Gur			Shadipur (268)	18
29	271	0	0	0	Gur			Panj Koha (267)	19
33	49	0	0	0	Gur			Bhattian (270)	20
12	108	0	0	0				Manpur (273)	21

22	Khant (271)	032927	399	1526	298	1	2	1	a	a	c	c	c	b	c	c	c	c	c
23	Pohlo Majra (308)	032928	147	936	183	a	1	1	a	a	c	c	c	b	c	c	c	c	c
24	Panechan (309)	032929	159	916	165	a	2	2	a	a	a	c	c	a	a	c	c	c	c
25	Sanghol (310)	032930	854	5850	1132	1	1	1	1	1	c	c	c	c	c	c	c	c	c
26	Bathan Khurd (314)	032931	164	922	182	a	1	a	a	a	c	c	c	c	c	c	c	c	c
27	Mohan Majra (311)	032932	223	895	171	a	1	1	a	a	c	c	c	c	c	c	c	c	c
28	Hargana (179)	032933	417	1607	288	a	1	1	a	a	c	c	c	c	b	c	c	c	c
29	Dulwan (312)	032934	269	1025	192	a	1	1	1	1	c	c	c	c	c	c	c	c	c
30	Bhamian (313)	032935	373	994	181	2	1	a	a	a	c	c	c	c	c	c	c	c	c
31	Badla (177)	032936	428	1233	245	1	1	1	a	b	c	c	c	c	c	c	c	c	c
32	Kotla Badla (176)	032937	287	859	160	2	2	2	a	b	c	c	c	c	b	c	c	c	c
33	Raya (321)	032938	300	979	160	a	1	1	a	b	c	c	c	c	c	c	c	c	c
34	Chari (323)	032939	392	2194	411	2	1	1	1	b	c	c	c	c	c	c	c	c	c
35	Barwali Khurd (115)	032940	352	1752	309	2	2	2	a	a	c	c	c	c	c	c	c	c	c
36	Barwali Kalan (114)	032941	394	1560	310	2	2	2	a	b	c	c	c	c	c	c	b	c	c
37	Faraur (299)	032942	719	2597	486	2	2	2	2	1	c	c	c	c	c	c	c	c	c
38	Bhuttan (322)	032943	140	802	145	a	1	a	a	b	c	c	c	c	c	c	c	c	c
39	Thikriwala (320)	032944	219	993	178	1	2	2	1	b	c	c	c	c	c	c	c	c	c
40	Bir Ramgarh (319)	032945	79	132	27	a	a	a	a	a	c	c	c	c	c	c	c	c	c
41	Bhambri (318)	032946	292	1525	279	a	1	1	a	a	c	c	c	b	c	c	c	c	c
42	Nanglan (316)	032947	173	981	179	2	3	a	a	a	c	c	c	c	c	c	c	c	c
43	Bilaspur (317)	032948	166	800	156	2	1	a	a	a	c	c	c	c	c	c	c	c	c
44	Bathan Kalan (315)	032949	267	704	128	a	1	a	a	a	c	c	c	c	b	c	c	c	c
45	Ranwan (304)	032950	348	1262	234	1	2	2	1	1	c	c	c	c	c	c	c	c	c
46	Maheshpura (305)	032951	151	1076	195	a	1	a	a	a	a	c	c	a	c	c	c	c	c
47	Kalewal (306)	032952	158	964	193	2	2	1	1	a	a	c	c	a	b	c	c	c	c
48	Dhianu Majra (307)	032953	77	535	100	a	1	1	a	a	a	c	c	a	c	c	c	c	c
49	Sidhupur Kalan (286)	032954	179	1005	202	a	2	2	2	b	c	c	c	b	b	c	c	c	c
50	Sandhari Majra (285)	032955	178	710	134	a	1	b	a	a	a	c	c	b	c	c	c	c	c
51	Prempur (284)	032956	82	249	49	a	2	a	a	b	c	c	c	b	b	c	c	c	c
52	Sidhupur Khurd (287)	032957	116	465	90	a	1	a	a	b	c	c	c	c	c	c	c	c	c
53	Gaggarwal (288)	032958	322	1449	255	a	2	2	a	a	c	c	c	c	a	c	c	c	c
54	Amrala (303)	032959	567	1733	330	a	1	1	1	b	b	c	c	b	b	c	c	c	c
55	Manderan (295)	032960	198	945	183	a	2	2	a	b	c	c	c	c	c	c	c	c	c
56	Jatana Niwan (297)	032961	267	1147	216	a	1	a	a	b	c	c	c	c	c	c	c	c	c
57	Jatana Uncha (298)	032962	314	1544	270	a	1	1	1	b	c	c	c	c	c	c	c	c	c
58	Lakhanpur (296)	032963	476	1662	303	a	1	1	1	b	b	c	c	c	c	c	c	c	c
59	Amargarh (293)	032964	154	509	93	a	1	a	a	c	c	c	c	c	c	c	c	c	c
60	Mansoorpur (294)	032965	287	1137	232	a	1	1	a	a	c	c	c	c	c	c	c	c	c
61	Manela (312)	032966	242	1325	267	a	1	a	a	a	c	c	c	c	c	c	c	c	c
62	Bara Badechh (Kalan) (313)	032967	280	832	163	a	1	a	a	a	b	c	c	c	c	c	c	c	c
63	Chhota Badechh (314)	(Khurd) 032968	116	610	114	a	1	1	a	a	c	c	c	b	c	c	c	c	c
64	Hawara(kalan) (315)	032969	533	2210	426	b	1	1	a	b	c	c	c	b	c	c	c	c	c
65	Kale Majra (289)	032970	118	546	102	b	2	2	1	a	b	c	c	c	c	c	c	c	c
66	Rattangarh (309)	032971	367	1456	251	b	2	a	a	a	c	c	c	c	c	c	c	c	c
67	Maneli (310)	032972	242	979	192	b	1	1	1	1	c	c	c	c	c	c	c	c	c

a	a	a	a	c	a	a	1	1	a	a	0	0	1	1	0	1	0	Yes	No	Yes	Yes	No	No	No	No	Khant (271)	22
a	a	a	a	c	a	a	a	a	c	a	0	0	0	0	0	0	0	Yes	No	Yes	Yes	No	No	No	No	Pohlo Majra (308)	23
b	b	a	a	a	c	b	a	a	c	a	0	0	0	0	0	0	0	Yes	No	Yes	Yes	No	No	No	No	Panechan (309)	24
b	b	b	b	c	b	b	b	b	c	b	0	0	0	0	0	4	0	Yes	Yes	Yes	Yes	No	No	No	No	Sanghol (310)	25
b	b	a	1	c	c	c	b	b	c	b	0	0	0	0	0	0	0	Yes	No	Yes	Yes	No	No	No	No	Bathan Khurd (314)	26
a	a	a	a	a	a	a	a	a	c	a	0	0	0	0	0	0	0	Yes	No	Yes	Yes	No	No	No	No	Mohan Majra (311)	27
c	b	a	b	c	c	c	b	b	b	b	0	0	0	0	0	0	0	Yes	No	Yes	Yes	No	No	No	No	Hargana (179)	28
b	b	c	c	c	b	b	a	a	c	b	0	0	0	0	0	1	0	Yes	No	Yes	Yes	No	No	No	No	Dulwan (312)	29
b	b	c	c	c	c	c	b	b	c	b	0	0	0	0	0	0	0	Yes	No	No	No	No	No	No	Yes	Bhamian (313)	30
b	b	b	b	b	c	b	b	b	c	b	0	0	0	0	0	0	0	Yes	No	Yes	Yes	No	No	No	No	Badla (177)	31
b	b	b	b	b	b	b	a	a	c	b	0	0	0	0	0	0	0	No	No	Yes	No	No	No	No	No	Kotla Badla (176)	32
b	b	b	b	b	b	b	1	b	c	b	0	0	0	0	0	0	0	Yes	No	Yes	Yes	No	No	No	No	Raya (321)	33
b	b	b	b	c	b	b	b	1	c	b	0	0	0	0	0	0	0	Yes	No	Yes	Yes	No	No	No	No	Chari (323)	34
b	b	b	b	c	b	b	b	b	c	b	0	0	0	0	0	2	0	No	No	Yes	Yes	No	No	No	No	Barwali Khurd (115)	35
a	a	a	a	c	b	b	a	a	c	a	0	0	0	0	0	0	0	Yes	No	Yes	Yes	No	No	No	No	Barwali Kalan (114)	36
a	a	a	c	c	a	c	a	a	c	a	0	0	0	0	0	0	0	Yes	No	Yes	Yes	No	No	No	No	Faraur (299)	37
b	b	b	b	c	b	a	a	b	c	b	0	0	0	0	0	0	0	Yes	No	Yes	Yes	No	No	No	No	Bhuttan (322)	38
b	b	b	b	c	b	b	a	b	c	a	0	0	0	0	0	0	0	Yes	No	Yes	Yes	No	No	No	No	Thikriwala (320)	39
b	c	c	c	c	b	b	a	b	c	b	0	0	0	0	0	0	0	Yes	No	No	No	No	No	No	No	Bir Ramgarh (319)	40
b	b	1	b	a	a	a	a	a	c	b	1	1	3	4	0	2	0	Yes	No	Yes	Yes	No	No	No	No	Bhambri (318)	41
b	b	c	c	c	c	a	a	a	c	a	0	0	0	0	0	0	0	Yes	No	Yes	Yes	No	No	No	No	Nanglan (316)	42
a	a	a	a	c	a	a	a	a	c	a	0	0	0	0	0	0	0	Yes	No	Yes	Yes	No	No	No	No	Bilaspur (317)	43
a	b	b	b	c	b	b	b	a	c	a	0	0	0	0	0	0	0	Yes	No	Yes	Yes	No	No	No	No	Bathan Kalan (315)	44
a	a	c	c	c	c	c	a	a	c	a	0	0	0	0	0	0	0	Yes	No	Yes	Yes	No	No	No	No	Ranwan (304)	45
a	a	a	a	b	b	b	a	a	c	a	0	0	0	0	0	0	0	Yes	No	Yes	No	No	No	No	No	Maheshpura (305)	46
a	a	a	a	c	b	b	a	a	c	b	0	0	0	0	0	0	0	Yes	No	Yes	Yes	No	No	No	No	Kalewal (306)	47
a	a	a	a	c	b	b	a	a	c	a	0	0	0	0	0	0	0	Yes	No	Yes	Yes	No	No	No	No	Dhianu Majra (307)	48
b	b	a	b	b	c	c	b	1	c	b	0	0	0	0	0	0	0	Yes	No	Yes	Yes	No	No	No	No	Sidhupur Kalan (286)	49
b	b	a	b	c	c	c	b	a	c	b	0	0	0	0	0	0	0	Yes	No	Yes	Yes	No	No	No	No	Sandhari Majra (285)	50
a	a	a	b	b	c	b	a	a	c	b	0	0	0	0	0	0	0	Yes	No	Yes	Yes	No	No	No	No	Prempur (284)	51
a	a	a	a	c	b	b	a	a	c	a	0	0	0	0	0	0	0	Yes	No	Yes	Yes	No	No	No	No	Sidhupur Khurd (287)	52
a	a	a	a	c	c	c	1	1	c	a	0	0	0	0	0	0	0	Yes	No	Yes	Yes	No	No	No	No	Gaggarwal (288)	53
b	c	b	b	b	c	c	b	b	b	b	0	0	0	0	0	0	0	Yes	No	Yes	Yes	No	No	No	No	Amrala (303)	54
a	a	a	a	c	a	a	a	a	c	a	0	0	0	1	0	0	0	No	No	Yes	Yes	No	No	No	No	Manderan (295)	55
b	a	a	a	b	a	a	1	1	c	a	0	0	0	1	0	0	0	Yes	No	Yes	Yes	No	No	No	No	Jatana Niwan (297)	56
a	a	a	a	c	a	a	a	a	c	a	0	0	0	1	0	0	0	No	No	Yes	Yes	No	No	No	No	Jatana Uncha (298)	57
c	c	a	c	a	a	a	a	1	c	c	0	0	0	0	0	0	0	Yes	No	Yes	Yes	No	No	No	No	Lakhanpur (296)	58
a	a	b	b	c	b	c	a	a	c	b	0	0	0	1	0	0	0	Yes	No	Yes	Yes	No	No	No	No	Amargarh (293)	59
a	a	a	a	a	a	a	a	a	c	a	0	0	0	1	0	0	0	Yes	No	Yes	Yes	No	No	No	No	Mansoorpur (294)	60
a	a	a	a	c	a	a	a	a	c	a	0	0	0	1	0	0	0	Yes	Yes	Yes	Yes	No	No	No	No	Manela (312)	61
a	a	a	a	b	a	a	a	a	c	a	0	0	0	0	0	0	0	Yes	No	Yes	Yes	No	No	No	No	Bara Badechh (Kalan) (313)	62
b	b	b	b	c	b	b	a	a	c	a	0	0	0	0	0	0	0	Yes	No	No	Yes	No	No	No	No	Chhota Badechh (Khurd) (314)	63
b	b	b	b	c	b	b	1	1	c	b	0	0	0	1	0	0	0	Yes	No	Yes	Yes	No	No	No	No	Hawara(kalan) (315)	64
a	b	c	c	b	b	a	a	a	c	b	0	0	0	0	0	0	0	Yes	No	Yes	Yes	No	No	No	No	Kale Majra (289)	65
b	a	b	a	b	b	c	a	a	c	b	0	0	0	0	0	0	0	Yes	No	Yes	Yes	No	No	No	No	Rattangarh (309)	66
a	a	a	a	a	a	a	1	1	c	a	0	0	0	1	0	0	0	No	No	Yes	Yes	No	No	No	No	Maneli (310)	67

22	Khant (271)	No	No	Yes	No	Yes	Yes	Yes	140101	Yes	Yes	Yes	b	b	Yes	b	a	a	Yes	a	Yes
23	Pohlo Majra (308)	No	No	Yes	No	a	a	a	140101	a	a	Yes	Yes	b	Yes	Yes	b	a	a	a	Yes
24	Panechan (309)	No	No	Yes	No	a	a	b	140101	Yes	a	Yes	c	c	a	c	a	a	Yes	Yes	Yes
25	Sanghol (310)	No	No	Yes	No	Yes	Yes	Yes	140101	Yes	Yes	Yes	b	c	Yes	c	Yes	Yes	Yes	Yes	Yes
26	Bathan Khurd (314)	Yes	Yes	Yes	Yes	a	a	a	140101	a	a	Yes	b	b	b	Yes	b	a	Yes	Yes	Yes
27	Mohan Majra (311)	No	No	No	No	a	a	a	140101	Yes	Yes	Yes	b	a	Yes	b	a	Yes	Yes	Yes	Yes
28	Hargana (179)	No	No	Yes	No	b	a	b	140101	Yes	a	Yes	b	c	Yes	c	a	a	Yes	a	Yes
29	Dulwan (312)	No	No	No	No	Yes	b	b	140101	Yes	Yes	Yes	b	Yes	Yes	c	b	Yes	Yes	Yes	Yes
30	Bhamian (313)	No	No	No	No	a	a	a	140101	Yes	a	Yes	Yes	Yes	Yes	c	a	Yes	Yes	Yes	Yes
31	Badla (177)	No	No	No	No	a	a	b	140101	Yes	Yes	Yes	b	b	Yes	c	b	Yes	Yes	Yes	Yes
32	Kotla Badla (176)	No	No	No	No	a	Yes	a	140101	Yes	a	Yes	c	c	a	c	a	a	Yes	Yes	Yes
33	Raya (321)	No	No	Yes	No	a	a	a	140101	Yes	a	Yes	b	b	b	c	b	Yes	Yes	b	Yes
34	Chari (323)	No	No	No	Yes	Yes	b	b	140101	Yes	Yes	Yes	b	Yes	Yes	c	b	Yes	Yes	Yes	Yes
35	Barwali Khurd (115)	No	No	Yes	No	Yes	a	b	140101	Yes	Yes	Yes	Yes	Yes	Yes	c	b	Yes	Yes	Yes	Yes
36	Barwali Kalan (114)	No	No	No	No	a	a	b	140101	Yes	Yes	Yes	b	Yes	Yes	c	b	Yes	Yes	Yes	Yes
37	Faraur (299)	No	No	No	No	Yes	a	a	140101	Yes	Yes	Yes	a	Yes	Yes	Yes	Yes	Yes	Yes	Yes	Yes
38	Bhuttan (322)	No	No	Yes	No	a	a	a	140101	Yes	b	Yes	b	b	Yes	c	b	Yes	Yes	Yes	Yes
39	Thikriwala (320)	No	No	Yes	No	a	Yes	a	140101	Yes	Yes	Yes	b	b	Yes	c	b	Yes	Yes	Yes	Yes
40	Bir Ramgarh (319)	No	No	No	No	b	a	a	140101	a	b	Yes	b	c	b	c	b	b	a	a	a
41	Bhambri (318)	No	No	Yes	No	a	Yes	a	140101	Yes	Yes	Yes	a	a	a	c	a	Yes	Yes	Yes	Yes
42	Nanglan (316)	No	No	No	No	a	a	a	140101	Yes	a	Yes	a	a	Yes	c	b	a	Yes	Yes	Yes
43	Bilaspur (317)	Yes	No	No	No	a	a	a	140101	Yes	Yes	Yes	a	Yes	Yes	c	Yes	Yes	Yes	Yes	Yes
44	Bathan Kalan (315)	No	No	Yes	No	a	a	a	140101	a	a	Yes	b	a	a	Yes	a	Yes	Yes	Yes	Yes
45	Ranwan (304)	Yes	No	Yes	No	a	a	a	140101	a	a	Yes	a	a	Yes	c	Yes	a	Yes	Yes	Yes
46	Maheshpura (305)	No	No	No	No	a	a	a	140101	Yes	a	Yes	b	b	a	c	a	a	Yes	Yes	Yes
47	Kalewal (306)	No	No	No	No	a	a	a	140101	Yes	Yes	Yes	b	b	a	b	a	a	Yes	Yes	Yes
48	Dhianu Majra (307)	No	No	No	No	a	a	a	140101	Yes	Yes	Yes	Yes	a	a	c	a	a	Yes	Yes	Yes
49	Sidhupur Kalan (286)	No	No	Yes	No	b	Yes	b	140101	Yes	b	Yes	c	c	Yes	c	b	b	Yes	Yes	Yes
50	Sandhari Majra (285)	No	No	Yes	No	b	a	b	140101	Yes	a	Yes	c	b	b	b	b	b	Yes	b	Yes
51	Prempur (284)	No	No	Yes	No	b	a	b	140101	Yes	a	Yes	b	b	b	b	b	b	Yes	Yes	Yes
52	Sidhupur Khurd (287)	No	No	No	No	a	a	a	140101	Yes	a	Yes	c	c	Yes	c	a	a	Yes	Yes	Yes
53	Gaggarwal (288)	No	No	Yes	No	b	a	b	140101	Yes	b	Yes	b	b	Yes	c	b	b	Yes	Yes	Yes
54	Amrala (303)	No	No	Yes	No	b	b	b	140101	Yes	b	Yes	c	c	b	c	b	b	Yes	b	Yes
55	Manderan (295)	No	No	Yes	No	a	a	a	140112	a	Yes	Yes	a	a	Yes	b	a	a	Yes	Yes	Yes
56	Jatana Niwan (297)	No	No	No	No	a	a	a	140112	Yes	Yes	Yes	a	a	Yes	c	a	a	Yes	Yes	Yes
57	Jatana Uncha (298)	No	No	Yes	No	Yes	Yes	a	140112	Yes	Yes	Yes	b	a	Yes	c	Yes	Yes	Yes	Yes	Yes
58	Lakhanpur (296)	No	No	Yes	No	a	a	a	140112	Yes	Yes	Yes	a	a	a	c	a	Yes	Yes	Yes	Yes
59	Amargarh (293)	No	No	No	No	a	a	a	140112	Yes	Yes	Yes	a	a	Yes	c	a	a	Yes	Yes	Yes
60	Mansoorpur (294)	No	Yes	Yes	No	a	a	a	140112	Yes	Yes	Yes	a	a	Yes	c	Yes	Yes	Yes	Yes	Yes
61	Manela (312)	No	No	No	No	Yes	a	a	140112	Yes	Yes	Yes	a	a	Yes	c	a	Yes	Yes	Yes	Yes
62	Bara Badechh (313)	No	No	No	No	a	a	a	140112	Yes	Yes	Yes	a	a	a	c	a	Yes	Yes	Yes	Yes
63	Chhota Badechh (Khurd) (314)	Yes	No	No	No	a	Yes	a	140112	a	b	Yes	b	b	a	c	b	b	Yes	Yes	Yes
64	Hawara(kalan) (315)	No	No	No	No	Yes	Yes	Yes	140112	Yes	Yes	Yes	b	b	b	c	b	Yes	Yes	Yes	Yes
65	Kale Majra (289)	No	No	No	No	a	a	a	140112	a	a	Yes	b	b	a	c	b	Yes	Yes	Yes	Yes
66	Rattangarh (309)	No	No	No	No	b	Yes	b	140112	Yes	Yes	Yes	b	b	Yes	c	b	Yes	Yes	Yes	Yes
67	Maneli (310)	No	No	Yes	No	Yes	Yes	a	140112	Yes	Yes	Yes	a	a	Yes	c	a	a	Yes	Yes	Yes

c	Yes	Yes	b	Yes	Yes	a	Yes	Yes	b	Yes	Yes	Yes	b	b	b	b	Yes	b	Yes	b	Yes	Yes	c	c	c	Yes	Yes	Yes	Khant (271)	22	
c	Yes	Yes	Yes	Yes	a	a	Yes	a	a	Yes	Yes	a	b	b	b	b	Yes	b	Yes	b	Yes	Yes	c	c	c	Yes	Yes	Yes	Pohlo Majra (308)	23	
c	a	a	a	Yes	a	a	Yes	a	b	a	Yes	Yes	a	c	a	b	Yes	b	Yes	c	Yes	Yes	c	c	Yes	Yes	Yes	Yes	Panechan (309)	24	
c	c	Yes	Yes	Yes	a	a	Yes	Yes	b	Yes	Yes	Yes	Yes	Yes	Yes	b	Yes	b	Yes	Yes	Yes	c	c	Yes	Yes	Yes	Yes	Yes	Sanghol (310)	25	
c	c	Yes	c	Yes	a	a	Yes	a	c	a	a	Yes	a	a	Yes	b	Yes	b	Yes	c	Yes	Yes	c	b	b	Yes	a	Yes	Bathan Khurd (314)	26	
c	c	a	Yes	Yes	a	a	Yes	a	b	a	a	a	a	a	b	Yes	b	Yes	a	a	a	c	c	c	Yes	Yes	Yes	Mohan Majra (311)	27		
c	b	Yes	Yes	Yes	a	a	Yes	a	c	a	Yes	Yes	b	b	a	a	Yes	a	Yes	a	Yes	Yes	c	a	a	Yes	Yes	Yes	Hargana (179)	28	
c	b	Yes	Yes	Yes	a	a	Yes	b	b	a	b	b	b	Yes	b	b	Yes	b	Yes	Yes	Yes	c	c	b	b	Yes	Yes	Yes	Dulwan (312)	29	
c	a	Yes	Yes	Yes	Yes	a	Yes	a	a	a	b	a	a	c	a	b	Yes	b	Yes	c	Yes	c	c	c	c	Yes	Yes	Yes	Bhamian (313)	30	
c	b	Yes	Yes	Yes	a	a	Yes	b	b	Yes	b	b	b	b	b	b	Yes	b	Yes	b	Yes	b	c	c	c	Yes	Yes	Yes	Badla (177)	31	
c	c	a	Yes	Yes	a	a	Yes	a	c	a	Yes	a	b	b	c	b	Yes	b	Yes	b	Yes	c	c	c	Yes	Yes	Yes	Kotla Badla (176)	32		
c	b	b	Yes	Yes	Yes	a	Yes	b	b	a	Yes	Yes	b	b	b	b	Yes	b	Yes	c	Yes	Yes	c	c	c	Yes	Yes	Yes	Raya (321)	33	
c	b	b	b	Yes	a	a	Yes	a	b	Yes	Yes	b	b	b	b	b	Yes	b	Yes	b	Yes	Yes	c	c	c	Yes	Yes	Yes	Chari (323)	34	
c	b	Yes	Yes	a	a	a	Yes	Yes	b	Yes	b	b	b	c	Yes	b	Yes	b	Yes	b	Yes	Yes	c	c	c	Yes	Yes	Yes	Barwali Khurd (115)	35	
c	b	a	a	Yes	a	Yes	Yes	a	b	Yes	b	b	b	b	b	b	Yes	b	Yes	b	Yes	c	c	c	c	Yes	Yes	Yes	Barwali Kalan (114)	36	
c	Yes	a	Yes	Yes	a	a	Yes	a	a	a	a	b	a	c	a	b	Yes	c	Yes	c	Yes	Yes	c	c	c	Yes	Yes	Yes	Faraur (299)	37	
c	b	b	Yes	Yes	Yes	a	Yes	b	b	b	b	b	Yes	b	b	a	b	Yes	b	Yes	c	Yes	b	c	c	c	Yes	Yes	Yes	Bhuttan (322)	38
c	b	b	Yes	Yes	a	a	Yes	b	b	b	Yes	Yes	b	b	b	b	Yes	b	Yes	c	Yes	a	c	c	c	Yes	Yes	Yes	Thikriwala (320)	39	
a	a	a	a	a	a	a	a	Yes	a	a	a	a	a	a	a	a	a	a	a	a	a	a	a	a	a	a	a	a	a	Bir Ramgarh (319)	40
c	a	a	Yes	Yes	Yes	a	Yes	a	a	c	a	Yes	a	a	a	a	Yes	a	Yes	c	Yes	a	c	c	c	Yes	Yes	Yes	Bhambri (318)	41	
c	a	Yes	Yes	Yes	a	a	Yes	a	a	a	Yes	b	b	c	a	a	Yes	a	Yes	c	Yes	c	c	c	c	Yes	a	Yes	Nanglan (316)	42	
c	a	Yes	Yes	Yes	a	a	Yes	a	a	a	Yes	a	a	c	a	a	Yes	a	Yes	c	Yes	c	c	c	c	Yes	Yes	Yes	Bilaspur (317)	43	
c	a	a	Yes	Yes	a	a	Yes	a	b	a	a	a	a	a	a	b	Yes	b	Yes	b	Yes	Yes	c	c	c	Yes	Yes	Yes	Bathan Kalan (315)	44	
c	c	Yes	Yes	Yes	a	a	Yes	a	a	Yes	a	a	Yes	a	a	Yes	Yes	Yes	Yes	a	Yes	Yes	c	a	a	Yes	a	Yes	Ranwan (304)	45	
c	a	a	Yes	Yes	a	a	Yes	a	b	a	Yes	Yes	a	c	b	b	Yes	b	Yes	c	Yes	Yes	Yes	c	c	Yes	a	Yes	Maheshpura (305)	46	
c	a	a	Yes	Yes	a	a	Yes	a	b	a	b	Yes	a	c	b	b	Yes	c	Yes	c	a	Yes	b	b	b	Yes	a	Yes	Kalewal (306)	47	
c	a	a	Yes	Yes	a	a	Yes	a	b	a	Yes	Yes	a	c	b	b	Yes	b	Yes	c	Yes	c	c	c	c	Yes	a	Yes	Dhianu Majra (307)	48	
c	a	a	Yes	Yes	a	a	Yes	a	b	a	Yes	Yes	a	a	a	a	Yes	a	Yes	c	Yes	Yes	c	b	b	Yes	Yes	Yes	Sidhupur Kalan (286)	49	
c	a	b	b	Yes	a	a	Yes	a	c	a	Yes	Yes	b	c	a	b	Yes	b	Yes	c	a	a	c	c	c	Yes	Yes	Yes	Sandhari Majra (285)	50	
c	b	b	a	Yes	a	a	Yes	b	b	b	Yes	a	b	c	b	b	b	Yes	c	Yes	b	c	c	c	Yes	a	Yes	Prempur (284)	51		
c	a	a	Yes	Yes	a	a	Yes	a	b	a	Yes	Yes	a	c	b	b	Yes	b	Yes	c	Yes	Yes	c	c	c	Yes	a	c	Sidhupur Khurd (287)	52	
c	b	b	b	Yes	a	a	Yes	b	b	b	Yes	b	b	a	c	b	Yes	b	Yes	c	Yes	b	c	c	c	Yes	Yes	Yes	Gaggarwal (288)	53	
c	b	b	a	Yes	a	a	Yes	b	c	b	Yes	Yes	b	c	c	b	Yes	b	Yes	c	Yes	Yes	c	c	c	Yes	Yes	Yes	Amrala (303)	54	
c	Yes	Yes	a	Yes	a	a	Yes	a	a	a	a	a	a	a	a	b	Yes	b	Yes	Yes	Yes	Yes	c	c	c	Yes	a	Yes	Manderan (295)	55	
c	Yes	Yes	a	Yes	a	a	Yes	a	a	c	a	Yes	a	a	a	a	Yes	a	Yes	a	Yes	Yes	c	c	c	Yes	a	Yes	Jatana Niwan (297)	56	
c	Yes	Yes	b	Yes	a	a	Yes	a	a	Yes	a	Yes	a	a	Yes	a	Yes	a	Yes	a	Yes	Yes	a	a	a	Yes	a	Yes	Jatana Uncha (298)	57	
c	a	a	Yes	Yes	a	a	Yes	a	a	c	a	Yes	a	a	Yes	a	Yes	a	Yes	a	a	a	c	a	a	Yes	Yes	Yes	Lakhanpur (296)	58	
c	a	a	a	Yes	a	a	Yes	a	a	a	a	a	a	a	a	a	Yes	a	Yes	a	Yes	Yes	a	a	a	Yes	a	Yes	Amargarh (293)	59	
c	a	a	Yes	Yes	a	a	Yes	a	a	a	a	a	a	a	a	a	Yes	a	Yes	a	Yes	Yes	a	c	c	Yes	a	Yes	Mansoorpur (294)	60	
c	a	b	b	Yes	a	a	Yes	a	a	a	a	Yes	a	a	a	b	Yes	b	Yes	c	Yes	Yes	c	c	c	Yes	a	Yes	Manela (312)	61	
c	c	a	Yes	Yes	a	a	Yes	a	a	a	a	a	a	a	Yes	a	Yes	a	Yes	b	a	a	c	a	a	Yes	Yes	Yes	Bara Badechh (Kalan) (313)	62	
c	b	b	Yes	Yes	a	a	Yes	b	b	a	b	a	b	b	a	b	Yes	b	Yes	b	Yes	Yes	c	b	b	Yes	a	Yes	Chhota Badechh (Khurd) (314)	63	
c	b	b	Yes	Yes	a	a	Yes	b	b	Yes	b	Yes	b	b	Yes	b	Yes	b	Yes	b	Yes	Yes	c	b	b	Yes	Yes	Yes	Hawara(kalan) (315)	64	
c	b	b	b	Yes	a	a	Yes	b	c	a	b	b	b	c	a	b	Yes	b	Yes	b	Yes	b	c	c	c	Yes	Yes	Yes	Kale Majra (289)	65	
c	b	b	Yes	Yes	a	a	Yes	b	b	b	b	b	b	b	b	b	Yes	b	Yes	b	a	Yes	c	b	b	Yes	Yes	Yes	Rattangarh (309)	66	
c	a	a	a	Yes	a	a	Yes	a	a	a	a	a	a	a	a	Yes	a	Yes	a	Yes	Yes	a	a	Yes	Yes	a	Yes	Maneli (310)	67		

22	Khant (271)	Yes	Yes	Yes	Yes	KHAMANON	b	0	52	0	0	0	0	0	0	0	347	347	0
23	Pohlo Majra (308)	Yes	Yes	Yes	Yes	KHAMANON	b	0	18	0	0	0	0	0	0	0	129	129	0
24	Panechan (309)	Yes	Yes	Yes	Yes	KHAMANON	b	0	14	0	0	0	0	0	0	0	145	145	0
25	Sanghol (310)	Yes	Yes	Yes	Yes	KHAMANON	b	0	92	0	0	0	0	0	0	0	762	762	0
26	Bathan Khurd (314)	Yes	Yes	Yes	Yes	KHAMANON	b	0	14	0	0	0	0	0	0	0	150	150	0
27	Mohan Majra (311)	Yes	Yes	Yes	Yes	KHAMANON	b	0	24	0	0	0	0	0	0	0	199	199	0
28	Hargana (179)	Yes	Yes	Yes	Yes	KHAMANON	b	0	34	0	0	0	0	0	0	0	383	383	0
29	Dulwan (312)	Yes	Yes	Yes	Yes	KHAMANON	b	0	19	0	0	0	0	0	0	0	250	250	0
30	Bhamian (313)	Yes	Yes	Yes	Yes	KHAMANON	b	0	20	0	0	0	0	0	0	0	353	353	0
31	Badla (177)	Yes	Yes	Yes	Yes	KHAMANON	b	0	30	0	0	0	0	0	0	0	398	398	0
32	Kotla Badla (176)	Yes	Yes	Yes	Yes	KHAMANON	b	0	20	0	0	0	0	0	0	0	267	267	0
33	Raya (321)	Yes	Yes	Yes	Yes	KHAMANON	b	0	23	0	0	0	0	0	0	0	277	277	0
34	Chari (323)	Yes	Yes	Yes	Yes	KHAMANON	b	0	4	0	0	0	0	0	0	0	388	388	0
35	Barwali Khurd (115)	Yes	Yes	Yes	Yes	KHAMANON	b	0	35	0	0	0	0	0	0	0	317	317	0
36	Barwali Kalan (114)	Yes	Yes	Yes	Yes	KHAMANON	b	0	32	0	0	0	0	0	0	0	362	362	0
37	Faraur (299)	Yes	Yes	Yes	Yes	KHAMANON	a	0	63	0	0	0	0	0	0	0	656	656	0
38	Bhuttan (322)	Yes	Yes	Yes	Yes	KHAMANON	a	0	11	0	0	0	0	0	0	0	129	129	0
39	Thikriwala (320)	Yes	Yes	Yes	Yes	KHAMANON	a	0	23	0	0	0	0	0	0	0	196	196	0
40	Bir Ramgarh (319)	Yes	Yes	No	Yes	KHAMANON	a	1	7	0	0	0	0	0	0	0	71	71	0
41	Bhambri (318)	Yes	Yes	Yes	Yes	KHAMANON	a	0	38	3	0	0	0	0	0	0	251	251	0
42	Nanglan (316)	Yes	Yes	Yes	Yes	KHAMANON	a	0	10	0	0	0	0	0	0	0	163	163	0
43	Bilaspur (317)	Yes	Yes	Yes	Yes	KHAMANON	a	0	19	0	0	0	0	0	0	0	147	147	0
44	Bathan Kalan (315)	Yes	Yes	Yes	Yes	KHAMANON	b	0	23	0	0	0	0	0	0	0	244	244	0
45	Ranwan (304)	Yes	Yes	Yes	Yes	KHAMANON	a	0	38	0	0	0	0	0	0	0	310	310	0
46	Maheshpura (305)	Yes	Yes	Yes	Yes	KHAMANON	a	0	23	0	0	0	0	0	0	0	128	128	0
47	Kalewal (306)	Yes	Yes	Yes	Yes	KHAMANON	b	0	13	0	0	0	0	0	0	0	145	145	0
48	Dhianu Majra (307)	Yes	Yes	Yes	Yes	KHAMANON	b	0	9	0	0	0	0	0	0	0	68	68	0
49	Sidhupur Kalan (286)	Yes	Yes	Yes	Yes	KHAMANON	b	0	14	0	0	0	0	0	0	0	165	165	0
50	Sandhari Majra (285)	Yes	Yes	Yes	Yes	KHAMANON	b	0	13	0	0	0	0	0	0	0	165	165	0
51	Prempur (284)	Yes	Yes	No	Yes	KHAMANON	c	0	7	0	0	0	0	0	0	0	75	75	0
52	Sidhupur Khurd (287)	Yes	Yes	Yes	Yes	KHAMANON	b	0	9	0	0	0	0	0	0	0	107	107	0
53	Gaggarwal (288)	Yes	Yes	Yes	Yes	KHAMANON	b	0	26	0	0	0	0	0	0	0	296	296	0
54	Amrala (303)	Yes	Yes	Yes	Yes	KHAMANON	a	0	29	0	0	0	0	0	0	0	538	538	0
55	Manderan (295)	Yes	Yes	Yes	Yes	KHAMANON	a	0	22	0	0	0	0	0	0	0	176	176	0
56	Jatana Niwan (297)	Yes	Yes	Yes	Yes	KHAMANON	b	0	8	0	0	0	0	0	0	0	259	259	0
57	Jatana Uncha (298)	Yes	Yes	Yes	Yes	KHAMANON	b	0	28	0	0	0	0	0	0	5	281	281	0
58	Lakhanpur (296)	Yes	Yes	Yes	Yes	KHAMANON	a	0	51	0	0	0	0	0	0	0	425	425	0
59	Amargarh (293)	Yes	Yes	Yes	Yes	KHAMANON	b	0	19	0	0	0	0	0	0	0	135	135	0
60	Mansoorpur (294)	Yes	Yes	Yes	Yes	KHAMANON	a	0	27	0	0	0	0	0	0	0	260	260	0
61	Manela (312)	Yes	Yes	Yes	Yes	KHAMANON	a	0	26	0	0	0	0	0	0	0	216	216	0
62	Bara Badechh(Kalan) (313)	Yes	Yes	Yes	Yes	KHAMANON	a	2	20	0	0	0	0	0	0	0	258	258	0
63	Chhota Badechh(Khurd) (314)	Yes	Yes	Yes	Yes	KHAMANON	a	0	14	0	0	0	0	0	0	0	102	102	0
64	Hawara(kalan) (315)	Yes	Yes	Yes	Yes	KHAMANON	b	0	47	0	0	0	0	0	0	0	486	486	0
65	Kale Majra (289)	Yes	Yes	Yes	Yes	KHAMANON	b	0	12	0	0	0	0	0	0	0	106	106	0
66	Rattangarh (309)	Yes	Yes	Yes	Yes	KHAMANON	b	5	42	0	0	0	0	0	0	0	320	320	0
67	Maneli (310)	Yes	Yes	Yes	Yes	KHAMANON	b	0	1	0	0	0	0	0	0	0	241	241	0

0	347	0	0	0	Gur	Khant (271)	22
0	129	0	0	0	Gur	Pohlo Majra (308)	23
0	145	0	0	0		Panechan (309)	24
0	762	0	0	0	Gur	Sanghol (310)	25
0	150	0	0	0	Gur	Bathan Khurd (314)	26
0	199	0	0	0	Gur	Mohan Majra (311)	27
8	375	0	0	0	Gur	Hargana (179)	28
0	250	0	0	0	Oil	Dulwan (312)	29
0	353	0	0	0	Gur	Bhamian (313)	30
0	398	0	0	0		Badla (177)	31
20	247	0	0	0	Gur	Kotla Badla (176)	32
20	257	0	0	0	Gur	Raya (321)	33
0	388	0	0	0	Gur	Chari (323)	34
20	297	0	0	0		Barwali Khurd (115)	35
0	362	0	0	0	Gur	Barwali Kalan (114)	36
0	656	0	0	0	Gur	Faraur (299)	37
0	129	0	0	0	Gur	Bhuttan (322)	38
1	195	0	0	0	Gur	Thikriwala (320)	39
4	67	0	0	0	Gur	Bir Ramgarh (319)	40
0	251	0	0	0	Gur	Bhambri (318)	41
0	163	0	0	0		Nanglan (316)	42
0	147	0	0	0	Gur	Bilaspur (317)	43
0	244	0	0	0	Gur	Bathan Kalan (315)	44
0	310	0	0	0	Gur	Ranwan (304)	45
4	124	0	0	0	Gur	Maheshpura (305)	46
6	139	0	0	0	Gur	Kalewal (306)	47
0	68	0	0	0	Gur	Dhianu Majra (307)	48
0	165	0	0	0	Gur	Sidhupur Kalan (286)	49
0	165	0	0	0	Gur	Sandhari Majra (285)	50
0	75	0	0	0	Gur	Prempur (284)	51
0	107	0	0	0	Gur	Sidhupur Khurd (287)	52
9	287	0	0	0	Gur	Gaggarwal (288)	53
0	538	0	0	0	Gur	Amrala (303)	54
0	176	0	0	0	Gur	Manderan (295)	55
0	259	0	0	0	Gur	Jatana Niwan (297)	56
4	277	0	0	0	Gur	Jatana Uncha (298)	57
0	425	0	0	0		Lakhanpur (296)	58
5	130	0	0	0	Gur	Amargarh (293)	59
0	260	0	0	0	Gur	Mansoorpur (294)	60
0	216	0	0	0	Gur	Manela (312)	61
60	198	0	0	0	Gur	Bara Badechh(Kalan) (313)	62
0	102	0	0	0	Gur	Chhota Badechh(Khurd) (314)	63
2	484	0	0	0	Gur	Hawara(kalan) (315)	64
17	89	0	0	0	Gur	Kale Majra (289)	65
16	304	0	0	0	Gur	Rattangarh (309)	66
0	241	0	0	0	Gur	Maneli (310)	67

68	Dhanaula (311)	032973	226	1151	192	b	1	a	a	a	c	c	c	c	c	c	c	c
69	Shamshpur Singha (289)	032974	198	1213	227	b	1	a	a	a	b	c	c	c	c	c	c	c
70	Raipur Raian (290)	032975	240	1116	239	b	1	1	a	a	b	c	c	c	c	c	c	c
71	Chandiala (291)	032976	206	678	116	b	1	1	b	b	b	c	c	c	c	c	c	c
72	Ramgarh (292)	032977	110	640	110	b	1	a	b	b	b	c	c	c	c	c	c	c
73	Nanowal (99)	032978	360	1818	342	b	1	1	b	b	b	c	c	c	c	c	c	c
Block T O T A L :			18685	80903	15238	26	95	61	24	9	0	0	0	0	0	0	0	0

b	a	a	b	b	b	b	1	b	c	a	0	0	0	1	1	0	0	Yes	No	Yes	Yes	No	No	No	No	Dhanaula (311)	68
c	c	c	c	b	b	b	b	a	c	b	0	0	0	1	0	0	0	Yes	No	Yes	Yes	No	No	No	No	Shamshpur Singha (289)	69
c	c	a	a	c	b	b	a	a	c	a	0	0	0	0	0	0	0	Yes	No	Yes	Yes	No	No	No	No	Raipur Raian (290)	70
c	a	a	a	b	b	b	a	a	c	a	0	0	0	0	0	0	0	Yes	No	Yes	Yes	No	No	No	No	Chandiala (291)	71
c	c	a	a	c	b	b	a	a	c	a	0	0	0	0	0	0	0	Yes	No	Yes	Yes	No	No	No	No	Ramgarh (292)	72
c	1	1	1	c	b	b	b	b	c	b	0	0	0	0	0	0	0	Yes	No	Yes	Yes	No	No	No	No	Nanowal (99)	73
0	1	4	2	0	0	0	11	13	0	0	1	1	7	16	1	16	0	64	3	67	57	2	0	0	1	Block T O	

68 Dhanaula (311)	No	No	Yes	No	a	a	a	140112	Yes	Yes	Yes	a	a	Yes	c	a	Yes	Yes	Yes	Yes	
69 Shamshpur Singha (289)	No	No	Yes	No	Yes	Yes	Yes	140112	Yes	a	Yes	b	b	Yes	c	b	Yes	Yes	Yes	Yes	
70 Raipur Raian (290)	No	No	Yes	No	a	Yes	a	140112	Yes	Yes	Yes	b	b	Yes	c	b	Yes	Yes	Yes	Yes	
71 Chandiala (291)	No	No	Yes	No	a	Yes	a	140112	Yes	a	Yes	b	b	Yes	c	b	Yes	Yes	b	Yes	
72 Ramgarh (292)	No	No	Yes	No	b	Yes	b	140112	Yes	a	Yes	b	b	Yes	c	b	Yes	Yes	Yes	Yes	
73 Nanowal (99)	No	No	No	No	Yes	Yes	Yes	140112	Yes	Yes	Yes	b	b	Yes	c	b	Yes	Yes	Yes	Yes	
TOTAL :	4	2	36	2	14	22	7	72	59	33	72	4	7	49	4	8	30	70	60	71	0

c	b	b	Yes	Yes	a	a	Yes	b	b	b	b	b	b	b	b	b	b	Yes	b	Yes	b	Yes	Yes	b	b	b	Yes	b	Yes		Dhanaula (311)	68
c	b	b	Yes	Yes	a	a	Yes	b	b	b	b	Yes	b	b	b	b	Yes	b	Yes	b	Yes	b	Yes	b	c	b	b	Yes	Yes	Yes	Shamshpur Singha (289)	69
c	b	b	Yes	Yes	a	a	Yes	a	a	a	b	Yes	b	b	a	b	Yes	b	Yes	b	Yes	Yes	c	c	c	Yes	Yes	Yes	Raipur Raian (290)	70		
c	b	b	Yes	Yes	a	a	Yes	a	b	a	b	Yes	b	b	a	b	Yes	b	Yes	b	Yes	b	Yes	b	c	c	c	Yes	Yes	Yes	Chandiala (291)	71
c	b	b	Yes	Yes	a	a	Yes	a	b	a	b	a	b	b	a	b	Yes	b	Yes	b	Yes	b	Yes	b	c	c	c	Yes	Yes	Yes	Ramgarh (292)	72
c	b	b	Yes	Yes	a	a	Yes	Yes	b	Yes	b	Yes	b	b	Yes	b	Yes	b	Yes	b	Yes	b	Yes	Yes	c	Yes	Yes	Yes	Yes	Yes	Nanowal (99)	73
0	9	27	44	70	7	2	0	72	7	0	15	37	43	3	4	7	2	68	2	70	6	65	39	2	3	6	71	48	70	Block T O T A L		

68	Dhanaula (311)	Yes	Yes	Yes	Yes	KHAMANON	a	0	28	0	0	0	0	0	0	0	198	198	0
69	Shamshpur Singha (289)	Yes	Yes	Yes	Yes	KHAMANON	b	0	28	0	0	0	0	0	0	0	170	170	0
70	Raipur Raian (290)	Yes	Yes	Yes	Yes	KHAMANON	b	0	17	0	0	0	0	0	0	0	223	223	0
71	Chandiala (291)	Yes	Yes	Yes	Yes	KHAMANON	b	0	17	0	0	0	0	0	0	0	189	189	0
72	Ramgarh (292)	Yes	Yes	Yes	Yes	KHAMANON	b	0	9	0	0	0	0	0	0	0	101	101	0
73	Nanowal (99)	Yes	Yes	Yes	Yes	KHAMANON	b	0	33	0	0	0	0	0	3	324	324	0	
Block T O T A L :		72	72	67	72	0	0	8	1693	5	0	0	0	0	29	16950	16950	0	

0	198	0	0	0	Gur	Dhanaula (311)	68
0	170	0	0	0	Gur	Shamshpur Singha (289)	69
0	223	0	0	0	Gur	Raipur Raian (290)	70
0	189	0	0	0		Chandiala (291)	71
0	101	0	0	0		Ramgarh (292)	72
1	323	0	0	0	Gur	Nanowal (99)	73
367	16583	0	0			Block T O T A L	

C.D. Block Amlöh

ALPHABETICAL LIST OF VILLAGES (C.D. Block wise)

Name of the District : Fatehgarh Sahib

Sr. No.	Name of village	2011 Census location code Number	2001 Census location code Number
1	2	3	4
Name of CD Block : Amlah - 0048			
Name of Tehsil : Amlah -00222			
1	Aladadpura (24)	032859	00759500
2	Alipur Sandal (68)	032812	00754800
3	Amlah (P) (26)	032858	00759400
4	Annian (29)	032872	00760800
5	Badali (38)	032877	00761300
6	Badinpur (8)	032885	00762100
7	Baina Buland (67)	032811	00754700
8	Banizer (65)	032856	00759200
9	Baraichan (70)	032814	00755000
10	Baraunga Buland (32)	032879	00761500
11	Baraunga Jer (33)	032878	00761400
12	Barihman (85)	032822	00755800
13	Bhadal Thuha (62)	032809	00754500
14	Bhagwanpura (60)	032807	00754300
15	Bhagwanpura (91)	032826	00756200
16	Bhambrian (66)	032855	00759100
17	Bharpur Garh (79)	032831	00756700
18	Bhatton (69)	032813	00754900
19	Bholia (28)	032873	00760900
20	Bir Amlah (P) (27)	032871	00760700
21	Bir Mohammadi (13)	032869	00760500
22	Bud Gujran (6)	032883	00761900
23	Bugga Kalan (84)	032823	00755900
24	Chattarpura (68)	032893	00762900
25	Chehlan (22)	032860	00759600
26	Dargheri (72)	032816	00755200
27	Dharamgarh Urf Tarkhan Majra (20)	032850	00758600
28	Diwa Gandhuan (181)	032834	00757000
29	Dodheri (202)	032898	00763400
30	Faizulapura (166)	032841	00757700
31	Fatehgarh Niwan (204)	032902	00763800
32	Ghullo Majra (61)	032806	00754200

ALPHABETICAL LIST OF VILLAGES (C.D. Block wise)

Name of the District : Fatehgarh Sahib

Sr. No.	Name of village	2011 Census location code Number	2001 Census location code Number
1	2	3	4
33	Ghutind (164)	032843	00757900
34	Gobindgarh (R) (1)	032888	00762400
35	Gurdhanpur (56)	032801	00753700
36	Haibatpur (35)	032874	00761000
37	Haripur (64)	032810	00754600
38	Himmatgarh (165)	032842	00757800
39	Himmatgarh Chhanna (74)	032818	00755400
40	Jalalpur (31)	032880	00761600
41	Jallowal (198)	032900	00763600
42	Jasran (2) (Part)	032889	00762500
43	Jhambala (55)	032804	00754000
44	Kahanpura (10)	032865	00760100
45	Kalal Majra (162)	032844	00758000
46	Kanjari (171)	032835	00757100
47	Kapurgarh (87)	032830	00756600
48	Kaulgarh (167)	032849	00758500
49	Khanian (23)	032861	00759700
50	Khumna (12)	032867	00760300
51	Kotla Dadheri (201)	032897	00763300
52	Kotli (89)	032828	00756400
53	Kumbh (67)	032891	00762700
54	Kumbhra (40)	032892	00762800
55	Ladpur (170)	032836	00757200
56	Ladpur (5)	032884	00762000
57	Lakha Singhwala (21)	032851	00758700
58	Lallon Khurd (172)	032837	00757300
59	Lohar Majra Kalan (200)	032899	00763500
60	Machhrai Kalan (75)	032854	00759000
61	Machhrai Khurd (76)	032853	00758900
62	Majra Manna Singh Wala (16)	032862	00759800
63	Majri Kishnewali (14)	032868	00760400
64	Majri Mishri (3)	032890	00762600
65	Majri Raian (15)	032863	00759900
66	Malowal (86)	032821	00755700

ALPHABETICAL LIST OF VILLAGES (C.D. Block wise)

Name of the District : Fatehgarh Sahib

Sr. No.	Name of village	2011 Census location code Number	2001 Census location ode Number
1	2	3	4
67	Mandardu (57)	032805	00754100
68	Mangarh (25)	032857	00759300
69	Mehmudpur (173)	032838	00757400
70	Mianpur (169)	032852	00758800
71	Mugal Majra (62) (Part)	032886	00762200
72	Munderian (36)	032876	00761200
73	Naraingarh (34)	032875	00761100
74	Nasrali (63)	032887	00762300
75	Nurpura (63)	032808	00754400
76	Paheri (90)	032827	00756300
77	Raipur Chobdaran (88)	032829	00756500
78	Raipur Raian (19)	032848	00758400
79	Raiwala (81)	032820	00755600
80	Rajgarh Chhanna (73)	032817	00755300
81	Ramgarh (18)	032846	00758200
82	Ranghera Kalan (54)	032802	00753800
83	Ranghera Khurd (53)	032803	00753900
84	Rattan Palon (161)	032845	00758100
85	Rurki (77)	032832	00756800
86	Salana Dulla Singh Wala (17)	032847	00758300
87	Salana Jiwan Singh Wala (11)	032864	00760000
88	Salani (66)	032881	00761700
89	Saunti (30)	032870	00760600
90	Shahpur (7)	032866	00760200
91	Shamashpur (168)	032839	00757500
92	Shergarh (78)	032833	00756900
93	Sherpur (71)	032815	00755100
94	Shiraj Majra (199)	032901	00763700
95	Tanda Badha Kalan (92)	032825	00756100
96	Tanda Badha Khurd (93)	032824	00756000
97	Tangrala (174)	032840	00757600
98	Tibbi (80)	032819	00755500
99	Turan (4)	032882	00761800

Census of India 2011- Village Directory
Amenities and Land use (As in 2009)

Name of District:-Fatehgarh Sahib

Sr.No.	Name village	Location code no.	Total area of the village (in hectares rounded up to one decimal place)	Total population (2011 census)	Number of households (2011 census)	Number of educational amenities available. (If not available within the village , the distance range code viz; a for < 5 Kms, b for 5-10 Kms and c for 10+ kms of nearest place where facility is available is given).													
						Pre-Primary school (PP)	Primary school (P)	Middle school (M)	Secondary School (S)	Senior Secondary school (SS)	Degree college of arts science & commerce (ASC)	Engineering college(EC)	Medical college (MC)	Management institute (MI)	Polytechnic (Pt)	Vocational training school /ITI	Non-formal training centre (NFTC)	Special school for disabled (SSD)	Others (specify)
1	2	3	4	5	6	7	8	9	10	11	12	13	14	15	16	17	18	19	20

Name of CD Block:-Amlah

1	Gurdhanpur (56)	032801	210	735	151	b	1	a	b	b	b	b	c	b	c	c	c	c	c
2	Ranghera Kalan (54)	032802	248	1297	243	b	1	1	b	b	b	c	c	c	c	c	c	c	c
3	Ranghera Khurd (53)	032803	120	513	107	b	1	a	b	b	c	c	c	c	c	c	c	c	c
4	Jhambala (55)	032804	159	863	155	b	1	a	b	b	c	c	c	c	c	c	c	c	c
5	Mandardu (57)	032805	117	497	91	a	1	a	b	b	b	b	c	b	c	c	c	c	c
6	Ghullo Majra (61)	032806	139	577	109	a	1	a	b	a	b	b	c	b	c	c	c	c	c
7	Bhagwanpura (60)	032807	440	909	156	a	1	a	b	b	b	b	c	b	c	c	c	c	c
8	Nurpura (63)	032808	187	1104	203	a	1	1	b	b	b	b	c	b	c	c	c	c	c
9	Bhadal Thuha (62)	032809	583	3338	688	2	3	2	b	a	b	b	c	b	c	b	c	c	c
10	Haripur (64)	032810	160	653	126	a	1	1	a	a	b	b	c	b	c	c	c	c	c
11	Baina Buland (67)	032811	213	687	141	a	1	a	b	b	b	c	c	b	c	c	c	c	c
12	Alipur Sandal (68)	032812	72	606	108	a	1	a	b	b	b	b	c	b	b	c	c	c	c
13	Bhatton (69)	032813	267	671	133	b	2	2	b	b	b	b	c	b	c	c	c	c	c
14	Baraichan (70)	032814	201	1055	191	b	2	2	b	b	b	b	c	b	c	c	c	c	c
15	Sherpur (71)	032815	90	235	47	b	2	a	b	a	b	b	c	b	b	c	c	c	c
16	Dargheri (72)	032816	187	698	133	b	2	2	a	a	c	c	c	b	c	c	c	c	c
17	Rajgarh Chhanna (73)	032817	131	643	118	a	2	a	a	a	c	c	c	c	c	c	c	c	c
18	Himmatgarh Chhanna (74)	032818	160	511	92	a	2	a	b	a	c	c	c	c	c	c	c	c	c
19	Tibbi (80)	032819	261	994	187	a	2	2	2	2	c	c	c	c	c	c	c	c	c
20	Raiwala (81)	032820	320	963	184	a	2	a	a	a	c	c	c	c	c	c	c	c	c
21	Malowal (86)	032821	237	789	147	2	1	a	a	a	c	c	c	c	c	c	c	c	c
22	Barihman (85)	032822	137	271	47	a	1	b	a	a	c	c	c	c	c	c	c	c	c

Number of Medical Amenities available. (If not available within the village, the distance range code viz; a for < 5 Kms, b for 5-10 Kms and c for 10+ kms of nearest place where facility is available is given).		Number of Non-Government Medical Amenities available.		Availability of drinking water - Yes / No		Name village	Sr.No.																				
Community health centre (CHC)	Primary health centre (PHC)	Primary health sub centre (PHS)	Maternity and child welfare centre (MCW)	T.B. clinic (TBC)	Hospital-allopathic (HA)			Hospital-alternative medicine (HO)	Dispensary (D)	Veterinary hospital (VH)	Mobile health clinic (MHC)	Family welfare centre (FWC)	Charitable non Govt. hospital/Nursing home.	Medical practitioner with MBBS Degree	Medical practitioner with other degree	Medical practitioner with no degree	Traditional practitioner and faith healer.	Medicine Shop	Others	Tap water (Treated/Untreated)	Well water (Covered / Uncovered well)	Hand Pump	Tube wells / Bore well	Spring	River / Canal	Tank / Pond / Lake	Others
21																											2
22																											1

Location CodeNo:-0048

c	c	a	c	c	c	c	a	a	a	c	0	0	0	0	0	0	0	0	Yes	No	Yes	Yes	No	No	No	No	Gurdhanpur (56)	1
c	c	a	c	c	c	c	a	a	c	c	0	0	0	1	0	0	0	0	Yes	No	Yes	Yes	No	No	No	No	Ranghera Kalan (54)	2
c	c	a	c	c	c	c	a	a	c	c	0	0	0	1	0	0	0	0	Yes	No	Yes	Yes	No	No	No	No	Ranghera Khurd (53)	3
c	c	1	c	c	c	c	1	1	c	c	0	0	1	1	0	0	0	0	Yes	No	Yes	Yes	No	No	No	No	Jhambala (55)	4
b	c	a	c	c	b	c	a	a	c	c	0	0	0	1	0	0	0	0	No	No	Yes	Yes	No	No	No	No	Mandardu (57)	5
b	c	a	c	c	b	c	b	b	c	c	0	0	0	1	0	0	0	0	Yes	No	Yes	Yes	No	No	No	No	Ghullo Majra (61)	6
b	c	a	c	c	b	c	a	b	c	c	0	0	0	0	0	0	0	0	Yes	No	Yes	Yes	No	No	No	No	Bhagwanpura (60)	7
b	b	b	c	c	b	c	b	a	c	c	0	0	0	0	0	0	0	0	Yes	No	Yes	Yes	No	No	No	No	Nurpura (63)	8
a	c	1	c	c	a	c	b	a	c	c	1	1	0	0	0	0	1	0	Yes	Yes	Yes	Yes	No	No	No	No	Bhadal Thuha (62)	9
a	c	b	c	c	a	c	b	b	c	c	0	0	0	0	0	0	0	0	Yes	No	Yes	Yes	No	No	No	No	Haripur (64)	10
a	b	b	c	c	a	c	b	b	c	c	0	0	0	0	0	0	0	0	Yes	No	Yes	Yes	No	No	No	No	Baina Buland (67)	11
b	b	b	c	c	b	c	b	a	c	c	0	0	0	0	0	0	0	0	Yes	No	Yes	Yes	No	No	No	No	Alipur Sandal (68)	12
b	b	a	c	c	b	c	a	a	c	c	0	0	0	0	0	0	0	0	Yes	No	Yes	Yes	No	No	No	No	Bhatton (69)	13
c	b	a	c	c	c	c	a	1	c	c	0	0	0	0	0	0	0	0	Yes	No	Yes	Yes	No	No	No	No	Baraichan (70)	14
c	b	a	c	c	c	c	a	a	c	c	0	0	0	0	0	0	0	0	Yes	No	Yes	Yes	No	No	No	No	Sherpur (71)	15
b	b	1	c	c	b	c	1	a	c	c	0	0	0	0	0	0	0	0	No	No	Yes	Yes	No	No	No	No	Dargheri (72)	16
b	b	a	c	c	b	c	a	a	c	c	0	0	0	0	0	0	0	0	Yes	No	Yes	Yes	No	No	No	No	Rajgarh Chhanna (73)	17
b	b	a	c	c	b	c	a	b	c	c	0	0	0	0	0	0	0	0	Yes	No	Yes	Yes	No	No	No	No	Himmatgarh Chhanna (74)	18
b	a	a	c	c	b	c	a	a	c	c	0	0	0	0	0	0	0	0	Yes	No	Yes	Yes	No	No	No	No	Tibbi (80)	19
c	a	a	c	c	c	c	c	a	c	c	0	0	0	0	0	0	0	0	Yes	No	Yes	Yes	No	No	No	No	Raiwala (81)	20
c	1	a	c	c	c	c	b	a	c	c	0	0	0	0	0	0	0	0	Yes	No	Yes	Yes	No	No	No	No	Malowal (86)	21
c	a	a	c	c	c	c	b	a	c	c	0	0	0	0	0	0	0	0	Yes	No	Yes	Yes	No	No	No	No	Barihman (85)	22

Name of District:-Fatehgarh Sahib

Sr.No.	Name village	Availability of toilet & others Yes / No				Communication and transport facilities (If amenities available code -Yes is given except for Village Pin Code ,If not available within the village , the distance range code viz; a for < 5 Kms, b for 5-10 Kms and c for 10+ kms of nearest place where facility is available is given).																
		Community toilet including bath.	Community toilet excluding bath.	Rural sanitary mart or sanitary hardware outlet available near the village.	Community bio- gas or recycle of waste for productive use.	Post office(PO)	Sub post office (SPO)	Post & Telegraph office (P&TO)	Village Pin Code	Telephones (Land lines)	Public call office (PCO)	Mobile phone coverage	Internet cafes/ Common service centre (CSC)	Private courier facility	Bus service (Public & Private)	Railway stations	Auto/Modified Autos	Taxis and Vans	Tractors	Cycle-pulled rickshaws(Manual & Machine driven)	Carts driven by animals	Sea /River ferry service
1	2	47	48	49	50	51	52	53	54	55	56	57	58	59	60	61	62	63	64	65	66	67

Name of CD Block:-Amlah

1	Gurdhanpur (56)	No	No	Yes	No	b	b	b	147203	Yes	a	Yes	c	c	Yes	c	b	b	Yes	Yes	Yes
2	Ranghera Kalan (54)	No	No	Yes	No	b	a	b	147203	Yes	Yes	Yes	c	c	b	c	Yes	b	Yes	Yes	Yes
3	Ranghera Khurd (53)	No	No	Yes	No	b	a	b	147203	Yes	a	Yes	c	c	Yes	c	b	b	Yes	Yes	Yes
4	Jhambala (55)	No	No	Yes	No	b	a	b	147203	Yes	Yes	Yes	c	c	Yes	c	b	b	Yes	Yes	Yes
5	Mandardu (57)	No	No	Yes	No	b	b	b	147203	Yes	a	Yes	b	b	a	b	b	b	Yes	Yes	Yes
6	Ghullo Majra (61)	No	No	Yes	No	b	a	b	147203	Yes	a	Yes	b	b	Yes	c	b	b	Yes	Yes	Yes
7	Bhagwanpura (60)	No	No	Yes	No	b	a	b	147203	Yes	a	Yes	b	b	Yes	c	b	b	Yes	Yes	Yes
8	Nurpura (63)	No	No	Yes	No	b	Yes	b	147203	Yes	Yes	Yes	b	b	Yes	c	b	b	Yes	Yes	Yes
9	Bhadal Thuha (62)	No	No	Yes	No	a	a	a	147203	Yes	Yes	Yes	a	a	Yes	b	Yes	Yes	Yes	Yes	Yes
10	Haripur (64)	No	No	Yes	No	a	a	a	147203	Yes	a	Yes	a	a	a	c	a	a	Yes	Yes	Yes
11	Baina Buland (67)	No	No	Yes	No	a	a	a	147203	Yes	a	Yes	a	a	a	c	b	a	Yes	Yes	Yes
12	Alipur Sandal (68)	No	No	Yes	Yes	b	a	b	147203	Yes	Yes	Yes	b	b	Yes	c	b	b	Yes	Yes	Yes
13	Bhatton (69)	No	No	Yes	No	b	Yes	b	147203	Yes	a	Yes	b	b	Yes	c	b	b	Yes	Yes	Yes
14	Baraichan (70)	No	No	Yes	No	b	b	b	147203	Yes	Yes	Yes	c	c	Yes	c	b	c	Yes	Yes	Yes
15	Sherpur (71)	No	No	Yes	No	b	a	b	147203	Yes	a	Yes	c	c	Yes	c	b	c	Yes	Yes	Yes
16	Dargheri (72)	No	No	Yes	No	b	b	b	147203	Yes	a	Yes	b	b	Yes	c	b	b	Yes	Yes	Yes
17	Rajgarh Chhanna (73)	No	No	Yes	No	b	a	b	147203	Yes	a	Yes	b	b	a	c	a	b	Yes	Yes	Yes
18	Himmatgarh Chhanna (74)	No	No	Yes	No	b	a	b	147203	Yes	a	Yes	b	b	Yes	c	b	b	Yes	Yes	Yes
19	Tibbi (80)	No	No	Yes	No	b	Yes	b	147203	Yes	Yes	Yes	b	b	Yes	c	b	b	Yes	Yes	Yes
20	Raiwala (81)	No	No	Yes	No	b	a	b	147203	Yes	a	Yes	c	c	Yes	c	b	c	Yes	Yes	Yes
21	Malowal (86)	No	No	Yes	No	b	a	b	147203	Yes	a	Yes	c	c	Yes	c	b	a	Yes	Yes	Yes
22	Barihman (85)	No	No	Yes	No	b	a	b	147203	Yes	a	Yes	c	c	a	c	b	a	Yes	Yes	Yes

Village connected to highways,village roads, banks & credit societies (If amenities available code -Yes is given, If not available within the village , the distance range code viz; a for < 5 Kms, b for 5-10 Kms and c for		Availability of miscellaneous facilities (If amenities available code -Yes is given, If not available within the village , the distance range code viz; a for < 5 Kms, b for 5-10 Kms and c for 10+ kms of nearest place where facility is available is given).																													
68	69	70	71	72	73	74	75	76	77	78	79	80	81	82	83	84	85	86	87	88	89	90	91	92	93	94	95	96	97	Name of Village	Sr. No.
Connected to national highway(NH)	Connected to state highway(SH)	Connected to major district road (MDR)	Connected to others district road	Pucca roads	Kutchcha roads	Water bounded macadam(WBM) roads	Navigable waterway (river/canal)(NW)	Footpaths (FP)	Commercial & Co-operative Banks	ATM	Agricultural Credit Societies	Self-Help Group (SHG)	Public distribution system (PDS) shop	Mandis / Regular market	Weekly Haat	Agricultural marketing society	Integrated Child Development Scheme (Nutritional Centres)	Anganwadi Centre (Nutritional Centres)	Others (Nutritional Centres)	ASHA (Accredited Social Health Activist)	Community centre with/without TV	Sports Field,	Sports Club / Recreation Centre	Cinema / Video Hall	Public Library	Public Reading Room	Newspaper Supply	Assembly Polling station	Birth & Death Registration Office		

c	b	b	b	a	Yes	Yes	Yes	c	c	a	Yes	a	b	c	c	Yes	Yes	b	Yes	Yes	Yes	a	a	c	c	Yes	a	c	Gurdhanpur (56)	1
c	b	b	b	Yes	Yes	Yes	Yes	c	c	a	Yes	a	b	Yes	c	a	Yes	a	Yes	c	Yes	Yes	Yes	c	c	Yes	Yes	c	Ranghera Kalan (54)	2
c	b	b	b	Yes	a	b	Yes	c	c	a	Yes	b	b	c	c	Yes	Yes	b	Yes	c	Yes	c	c	c	Yes	Yes	a	c	Ranghera Khurd (53)	3
c	b	b	b	Yes	a	b	Yes	c	c	Yes	Yes	Yes	b	c	c	Yes	Yes	b	Yes	c	Yes	a	c	c	c	Yes	a	c	Jhambala (55)	4
b	a	a	a	Yes	b	b	Yes	b	b	b	Yes	a	b	c	b	Yes	Yes	b	Yes	b	a	a	b	b	b	Yes	a	a	Mandardu (57)	5
c	a	a	a	Yes	b	b	Yes	b	b	Yes	Yes	Yes	b	c	b	Yes	Yes	b	Yes	b	Yes	a	a	c	c	Yes	b	b	Ghullo Majra (61)	6
c	a	a	a	Yes	a	b	Yes	b	b	b	b	b	b	c	b	b	Yes	b	Yes	b	Yes	Yes	c	c	Yes	Yes	a	b	Bhagwanpura (60)	7
c	a	a	a	Yes	a	b	Yes	b	b	a	Yes	Yes	b	Yes	b	Yes	Yes	a	Yes	a	Yes	Yes	c	c	c	Yes	Yes	b	Nurpura (63)	8
b	Yes	Yes	b	Yes	a	a	Yes	a	a	Yes	Yes	Yes	a	c	a	Yes	Yes	a	Yes	a	Yes	Yes	c	c	Yes	Yes	a	a	Bhadal Thuha (62)	9
b	a	a	a	Yes	a	a	Yes	a	a	Yes	a	Yes	a	c	a	Yes	Yes	a	Yes	a	a	a	a	b	b	Yes	a	a	Haripur (64)	10
a	a	a	a	Yes	a	Yes	Yes	a	a	a	Yes	a	a	a	a	Yes	Yes	a	Yes	a	a	a	c	a	a	Yes	a	a	Baina Buland (67)	11
a	a	a	a	Yes	a	a	Yes	b	b	a	Yes	Yes	b	c	b	Yes	Yes	b	Yes	b	Yes	Yes	b	c	c	Yes	Yes	b	Alipur Sandal (68)	12
c	b	a	a	Yes	a	Yes	Yes	b	b	a	Yes	a	b	c	b	Yes	Yes	b	Yes	b	Yes	Yes	b	b	b	Yes	Yes	b	Bhatton (69)	13
b	b	b	b	Yes	b	b	Yes	c	c	Yes	Yes	Yes	b	c	c	Yes	Yes	b	Yes	c	Yes	Yes	c	c	c	Yes	Yes	c	Baraichan (70)	14
a	b	b	b	Yes	a	b	Yes	c	c	a	a	a	b	c	c	Yes	a	b	Yes	c	Yes	c	c	c	c	Yes	a	c	Sherpur (71)	15
c	b	b	b	Yes	a	b	Yes	b	b	Yes	Yes	Yes	b	c	b	Yes	Yes	b	Yes	c	Yes	c	c	c	c	Yes	a	b	Dargheri (72)	16
b	b	b	b	a	a	Yes	Yes	b	b	a	Yes	a	b	c	b	Yes	Yes	b	Yes	b	Yes	Yes	b	c	c	Yes	a	b	Rajgarh Chhanna (73)	17
b	b	b	b	Yes	a	b	Yes	b	b	a	Yes	a	b	c	b	Yes	Yes	b	Yes	b	a	b	c	c	c	Yes	a	b	Himmatgarh Chhanna (74)	18
c	b	b	b	Yes	a	Yes	Yes	a	b	a	Yes	b	b	b	b	Yes	Yes	b	Yes	b	Yes	Yes	c	c	c	Yes	a	b	Tibbi (80)	19
c	c	c	c	Yes	a	b	Yes	b	c	a	Yes	Yes	b	c	c	Yes	Yes	b	Yes	c	Yes	Yes	c	c	c	Yes	a	c	Raiwala (81)	20
c	c	c	c	Yes	a	a	Yes	a	c	a	Yes	Yes	b	c	c	Yes	Yes	b	Yes	c	Yes	a	c	c	c	Yes	Yes	c	Malowal (86)	21
c	c	b	c	Yes	a	a	Yes	a	c	a	a	a	b	c	c	Yes	b	b	Yes	a	a	a	c	c	c	Yes	a	c	Barihman (85)	22

Name of District:-Fatehgarh Sahib

Sr. No.	Name of Village	Availability of electricity (Yes/No)				Nearest Town	Land Use											
		Power Supply for Domestic Use (ED)	Power Supply for Agricultural Use (EAG)	Power Supply for Commercial Use (EC)	Power Supply for All Uses (EA)		Distance range code i.e. a for < 5 Kms, b for 5-10 Kms and c for 10+ kms.	Forests	Area under Non-agricultural Uses	Barren and Un-cultivable land	Permanent Pastures and Other Grazing Lands	Land Under Miscellaneous Tree Crops etc.	Culturable Waste Land	Fallow lands other than current fallows	Current Fallows	Net Area Sown	Total Irrigated Land Area	Total Un-irrigated Land Area
1	2	98	99	100	101	102	103	104	105	106	107	108	109	110	111	112	113	114

Name of CD Block:-Amloh

1	Gurdhanpur (56)	Yes	Yes	Yes	Yes	AMLOH	b	0	19	0	0	0	0	0	0	191	191	0
2	Ranghera Kalan (54)	Yes	Yes	Yes	Yes	AMLOH	c	0	17	0	0	0	0	0	0	231	231	0
3	Ranghera Khurd (53)	Yes	Yes	Yes	Yes	AMLOH	c	0	10	0	0	0	0	0	0	110	110	0
4	Jhambala (55)	Yes	Yes	Yes	Yes	AMLOH	b	0	14	0	0	0	2	0	0	143	143	0
5	Mandardu (57)	Yes	Yes	Yes	Yes	AMLOH	b	0	15	0	0	0	0	0	0	102	102	0
6	Ghullo Majra (61)	Yes	Yes	Yes	Yes	AMLOH	b	0	10	0	0	0	0	0	0	129	129	0
7	Bhagwanpura (60)	Yes	Yes	Yes	Yes	AMLOH	b	0	21	0	0	0	0	0	0	419	419	0
8	Nurpura (63)	Yes	Yes	Yes	Yes	AMLOH	a	0	14	0	0	0	0	0	0	173	173	0
9	Bhadal Thuha (62)	Yes	Yes	Yes	Yes	AMLOH	a	0	91	0	0	0	0	0	0	492	492	0
10	Haripur (64)	Yes	Yes	Yes	Yes	AMLOH	a	0	18	0	0	0	0	0	0	142	142	0
11	Baina Buland (67)	Yes	Yes	Yes	Yes	AMLOH	a	14	0	0	0	0	0	0	0	199	199	0
12	Alipur Sandal (68)	Yes	Yes	Yes	Yes	AMLOH	b	0	15	0	0	0	0	0	0	57	57	0
13	Bhatton (69)	Yes	Yes	Yes	Yes	AMLOH	b	0	16	0	0	0	0	0	0	251	251	0
14	Baraichan (70)	Yes	Yes	Yes	Yes	AMLOH	b	0	18	0	0	0	0	0	0	183	183	0
15	Sherpur (71)	Yes	Yes	No	Yes	AMLOH	c	0	6	0	0	0	0	0	0	84	84	0
16	Dargheri (72)	Yes	Yes	Yes	Yes	AMLOH	c	0	13	0	0	0	0	0	0	174	174	0
17	Rajgarh Chhanna (73)	Yes	Yes	Yes	Yes	AMLOH	b	0	9	0	0	0	0	0	0	122	122	0
18	Himmatgarh Chhanna (74)	Yes	Yes	Yes	Yes	AMLOH	b	0	11	0	0	0	0	0	0	149	149	0
19	Tibbi (80)	Yes	Yes	Yes	Yes	AMLOH	b	0	48	0	0	0	0	0	0	213	202	11
20	Raiwala (81)	Yes	Yes	Yes	Yes	AMLOH	c	0	20	0	0	0	0	0	0	300	300	0
21	Malowal (86)	Yes	Yes	Yes	Yes	AMLOH	c	0	18	0	0	0	0	0	0	219	219	0
22	Barihman (85)	Yes	Yes	No	Yes	AMLOH	c	0	0	9	0	0	0	0	0	128	128	0

Location CodeNo:-040

Area irrigated by source (in hectare).					Name of three most important commodities manufactured			Name of Village	Serial Number
Canals (C)	Wells/Tube-wells(W/TW)	Tanks/Lakes(T/L)	Water Falls(WF)	Others(O)	First	Second	Third		
115	116	117	118	119	120	121	122	2	1

Location CodeNo:-0048

0	191	0	0	0				Gurdhanpur (56)	74
0	231	0	0	0				Ranghera Kalan (54)	75
0	110	0	0	0				Ranghera Khurd (53)	76
0	143	0	0	0				Jhambala (55)	77
0	102	0	0	0				Mandardu (57)	78
0	129	0	0	0				Ghullo Majra (61)	79
0	419	0	0	0				Bhagwanpura (60)	80
0	173	0	0	0				Nurpura (63)	81
66	426	0	0	0				Bhadal Thuha (62)	82
0	142	0	0	0				Haripur (64)	83
0	199	0	0	0				Baina Buland (67)	84
0	57	0	0	0				Alipur Sandal (68)	85
0	251	0	0	0				Bhatton (69)	86
0	183	0	0	0				Baraichan (70)	87
0	84	0	0	0				Sherpur (71)	88
0	174	0	0	0				Dargheri (72)	89
0	122	0	0	0				Rajgarh Chhanna (73)	90
0	149	0	0	0				Himmatgarh Chhanna (74)	91
0	202	0	0	0				Tibbi (80)	92
0	300	0	0	0				Raiwala (81)	93
0	219	0	0	0				Malowal (86)	94
0	128	0	0	0				Barihman (85)	95

Census of India 2011- Village Directory
Amenities and Land use (As in 2009)

Name of District:-Fatehgarh Sahib

Sr.No.	Name village	Location code no.	Total area of the village (in hectares rounded up to one decimal place)	Total population (2011 census)	Number of households (2011 census)	Number of educational amenities available. (If not available within the village , the distance range code viz; a for < 5 Kms, b for 5-10 Kms and c for 10+ kms of nearest place where facility is available is given).													
						Pre-Primary school (PP)	Primary school (P)	Middle school (M)	Secondary School (S)	Senior Secondary school (SS)	Degree college of arts science & commerce (ASC)	Engineering college(EC)	Medical college (MC)	Management institute (MI)	Polytechnic (Pt)	Vocational training school /ITI	Non-formal training centre (NFTC)	Special school for disabled (SSD)	Others (specify)
1	2	3	4	5	6	7	8	9	10	11	12	13	14	15	16	17	18	19	20

Name of CD Block:-Amlah

23	Bugga Kalan (84)	032823	446	1459	278	a	1	1	1	a	c	c	c	c	c	c	c	c	c
24	Tanda Badha Khurd (93)	032824	159	395	75	b	1	a	a	a	c	c	c	c	c	c	c	c	c
25	Tanda Badha Kalan (92)	032825	248	1052	200	b	1	1	1	1	c	c	c	c	c	c	c	c	c
26	Bhagwanpura (91)	032826	153	0	0														
27	Paheri (90)	032827	339	1103	223	b	1	1	a	a	c	c	c	c	c	c	c	c	c
28	Kotli (89)	032828	66	302	56	b	1	a	a	a	c	c	c	c	c	c	c	c	c
29	Raipur Chobdaran (88)	032829	211	711	137	a	1	a	a	a	c	c	c	c	c	c	c	c	c
30	Kapurgarh (87)	032830	369	1753	288	a	1	1	a	a	c	c	c	c	c	c	c	c	c
31	Bharpur Garh (79)	032831	461	1221	239	b	2	1	1	b	c	c	c	c	b	c	c	c	c
32	Rurki (77)	032832	378	1266	231	b	2	2	a	b	b	b	c	b	c	c	c	c	c
33	Shergarh (78)	032833	163	637	107	a	1	a	a	a	c	c	c	c	c	c	c	c	c
34	Diwa Gandhuan (181)	032834	207	736	132	a	1	a	a	b	c	c	c	c	c	c	c	c	c
35	Kanjari (171)	032835	323	549	118	a	1	1	a	a	c	c	c	c	c	c	c	c	c
36	Ladpur (170)	032836	319	971	159	a	1	a	a	b	c	c	c	c	c	c	c	c	c
37	Lallon Khurd (172)	032837	245	794	144	b	1	1	a	b	c	c	c	c	c	c	c	c	c
38	Mehmudpur (173)	032838	157	553	112	a	1	a	a	b	c	c	c	c	c	c	c	c	c
39	Shamashpur (168)	032839	391	1594	302	1	1	a	b	b	b	b	c	b	c	c	c	c	c
40	Tangrala (174)	032840	250	700	126	a	1	a	b	b	c	c	c	c	c	c	c	c	c
41	Faizulapura (166)	032841	298	1751	338	b	1	b	b	b	c	c	c	c	c	c	c	c	c
42	Himmatgarh (165)	032842	358	204	44	a	1	a	b	b	c	c	c	c	c	c	c	c	c
43	Ghutind (164)	032843	421	1129	211	a	1	1	b	b	c	c	c	c	c	c	c	c	c
44	Kalal Majra (162)	032844	308	701	136	b	a	a	b	b	c	c	c	c	c	c	c	c	c

Number of Medical Amenities available. (If not available within the village, the distance range code viz; a for < 5 Kms, b for 5-10 Kms and c for 10+ kms of nearest place where facility is available is given).		Number of Non-Government Medical Amenities available.		Availability of drinking water - Yes / No		Name village	Sr.No.																				
Community health centre (CHC)	Primary health centre (PHC)	Primary health sub centre (PHS)	Maternity and child welfare centre (MCW)	T.B. clinic (TBC)	Hospital-allopathic (HA)			Hospital-alternative medicine (HO)	Dispensary (D)	Veterinary hospital (VH)	Mobile health clinic (MHC)	Family welfare centre (FWC)	Charitable non Govt. hospital/Nursing home.	Medical practitioner with MBBS Degree	Medical practitioner with other degree	Medical practitioner with no degree	Traditional practitioner and faith healer.	Medicine Shop	Others	Tap water (Treated/Untreated)	Well water (Covered / Uncovered well)	Hand Pump	Tube wells / Bore well	Spring	River / Canal	Tank / Pond / Lake	Others
21																											2
22																											1

Location CodeNo:-0048

c	a	1	c	c	c	c	a	a	c	c	0	0	0	0	0	3	0	Yes	No	Yes	Yes	No	No	No	No	Bugga Kalan (84)	23
c	b	a	c	c	c	c	a	a	c	c	0	0	0	0	0	0	0	Yes	No	Yes	Yes	No	No	No	No	Tanda Badha Khurd (93)	24
c	b	1	c	c	c	c	1	a	c	c	0	0	0	0	0	0	0	Yes	No	Yes	Yes	No	No	No	No	Tanda Badha Kalan (92)	25
																										Bhagwanpura (91)	26
c	b	a	c	c	c	c	a	1	c	c	0	0	0	0	0	0	0	Yes	No	Yes	Yes	No	No	No	No	Paheri (90)	27
c	b	a	c	c	c	c	a	a	c	c	0	0	0	0	0	0	0	Yes	No	Yes	Yes	No	No	No	No	Kotli (89)	28
c	a	a	c	c	c	c	a	a	c	c	0	0	0	0	0	0	0	Yes	No	Yes	Yes	No	No	No	No	Raipur Chobdaran (88)	29
c	b	b	c	c	c	c	b	a	c	c	0	0	0	0	0	0	0	Yes	No	Yes	Yes	No	No	No	No	Kapurgarh (87)	30
c	b	b	c	c	c	c	b	1	c	c	0	0	0	1	0	0	0	Yes	No	Yes	Yes	No	No	No	No	Bharpur Garh (79)	31
b	a	a	c	c	b	c	b	b	c	c	0	0	0	0	0	0	0	Yes	No	Yes	Yes	No	No	No	No	Rurki (77)	32
c	a	a	c	c	c	c	b	a	c	c	0	0	0	0	0	0	0	Yes	No	Yes	Yes	No	No	No	No	Shergarh (78)	33
c	b	b	c	c	c	c	b	c	c	c	0	0	0	0	0	0	0	Yes	No	Yes	Yes	No	No	No	No	Diwa Gandhuan (181)	34
c	a	a	c	c	c	c	b	a	c	c	0	0	0	0	0	0	0	Yes	No	Yes	Yes	No	No	No	No	Kanjari (171)	35
b	1	1	c	c	b	c	c	1	c	c	0	0	0	0	0	0	0	Yes	No	Yes	Yes	No	No	No	No	Ladpur (170)	36
c	b	b	c	c	c	c	b	c	c	c	0	0	0	0	0	0	0	Yes	No	Yes	Yes	No	No	No	No	Lallon Khurd (172)	37
c	a	a	c	c	c	c	a	c	c	c	0	0	0	0	0	0	0	No	No	Yes	Yes	No	No	No	No	Mehmudpur (173)	38
b	c	a	c	c	b	c	c	1	c	c	0	0	0	0	0	4	1	Yes	No	Yes	Yes	No	No	No	No	Shamashpur (168)	39
c	b	b	1	c	c	c	b	c	c	c	0	0	0	0	0	0	0	Yes	No	Yes	Yes	No	No	No	No	Tangrala (174)	40
c	b	a	c	c	c	c	a	c	c	c	0	0	0	0	0	0	0	Yes	No	Yes	Yes	No	No	No	No	Faizulapura (166)	41
c	b	a	c	c	b	c	c	b	c	c	0	0	0	0	0	0	0	Yes	No	Yes	Yes	No	No	No	No	Himmatgarh (165)	42
c	b	a	c	c	c	c	a	c	c	c	0	0	0	0	0	0	0	Yes	No	Yes	Yes	No	No	No	No	Ghutind (164)	43
c	c	b	c	c	c	c	b	c	c	c	0	0	0	0	0	0	0	Yes	No	Yes	Yes	No	No	No	No	Kalal Majra (162)	44

Name of District:-Fatehgarh Sahib

Sr.No.	Name village	Availability of toilet & others Yes / No				Communication and transport facilities (If amenities available code -Yes is given except for Village Pin Code ,If not available within the village , the distance range code viz; a for < 5 Kms, b for 5-10 Kms and c for 10+ kms of nearest place where facility is available is given).																
		Community toilet including bath.	Community toilet excluding bath.	Rural sanitary mart or sanitary hardware outlet available near the village.	Community bio- gas or recycle of waste for productive use.	Post office(PO)	Sub post office (SPO)	Post & Telegraph office (P&TO)	Village Pin Code	Telephones (Land lines)	Public call office (PCO)	Mobile phone coverage	Internet cafes/ Common service centre (CSC)	Private courier facility	Bus service (Public & Private)	Railway stations	Auto/Modified Autos	Taxis and Vans	Tractors	Cycle-pulled rickshaws(Manual & Machine driven)	Carts driven by animals	Sea /River ferry service
1	2	47	48	49	50	51	52	53	54	55	56	57	58	59	60	61	62	63	64	65	66	67

Name of CD Block:-Amlah

23	Bugga Kalan (84)	No	No	Yes	No	b	a	b	147203	Yes	Yes	Yes	c	c	Yes	c	b	Yes	Yes	Yes	Yes
24	Tanda Badha Khurd (93)	No	No	Yes	No	b	a	b	147203	Yes	a	Yes	b	c	a	c	b	a	Yes	Yes	Yes
25	Tanda Badha Kalan (92)	No	No	Yes	No	b	Yes	b	147203	Yes	a	Yes	b	c	Yes	c	b	a	Yes	Yes	Yes
26	Bhagwanpura (91)																				
27	Paheri (90)	No	No	Yes	No	b	a	b	147203	Yes	a	Yes	b	c	Yes	c	a	a	Yes	Yes	Yes
28	Kotli (89)	No	No	Yes	No	b	a	b	147203	Yes	a	Yes	b	c	a	c	b	a	Yes	Yes	Yes
29	Raipur Chobdaran (88)	No	No	Yes	No	b	a	b	147203	Yes	Yes	Yes	b	c	a	Yes	a	a	Yes	Yes	Yes
30	Kapurgarh (87)	No	No	Yes	No	b	a	b	147203	Yes	Yes	Yes	b	c	Yes	c	Yes	a	Yes	Yes	Yes
31	Bharpur Garh (79)	Yes	No	Yes	No	b	Yes	b	147203	Yes	Yes	Yes	c	c	Yes	c	b	b	Yes	Yes	Yes
32	Rurki (77)	No	No	Yes	No	b	a	b	147203	Yes	Yes	Yes	b	b	a	c	Yes	b	Yes	Yes	Yes
33	Shergarh (78)	No	No	Yes	No	b	a	b	147203	Yes	b	Yes	c	c	Yes	c	Yes	b	Yes	Yes	Yes
34	Diwa Gandhuan (181)	No	No	Yes	No	b	a	b	147203	Yes	a	Yes	c	c	a	c	b	b	Yes	Yes	Yes
35	Kanjari (171)	Yes	No	Yes	No	b	a	b	147203	Yes	Yes	Yes	c	c	a	c	Yes	a	Yes	Yes	Yes
36	Ladpur (170)	No	No	Yes	No	b	a	b	147203	Yes	Yes	Yes	b	b	Yes	c	Yes	a	Yes	Yes	Yes
37	Lallon Khurd (172)	No	No	Yes	No	b	b	b	147203	Yes	Yes	Yes	c	c	Yes	c	Yes	b	Yes	Yes	Yes
38	Mehmudpur (173)	No	No	Yes	No	b	b	b	147203	Yes	a	Yes	c	c	Yes	c	Yes	a	Yes	Yes	Yes
39	Shamashpur (168)	No	No	Yes	No	b	Yes	b	147203	Yes	Yes	Yes	b	b	Yes	c	Yes	Yes	Yes	Yes	Yes
40	Tangrala (174)	No	No	Yes	No	b	a	b	147203	Yes	a	Yes	b	c	a	c	b	b	Yes	Yes	Yes
41	Faizulapura (166)	No	No	Yes	No	b	b	b	147203	Yes	b	Yes	c	c	Yes	c	b	b	Yes	Yes	Yes
42	Himmatgarh (165)	No	No	Yes	No	b	a	b	147203	Yes	a	Yes	c	c	Yes	c	a	a	Yes	Yes	Yes
43	Ghutind (164)	No	No	Yes	No	b	a	b	147301	Yes	a	Yes	c	c	Yes	c	a	a	Yes	Yes	Yes
44	Kalal Majra (162)	No	No	Yes	No	b	b	b	147301	Yes	b	Yes	c	c	b	c	b	b	Yes	Yes	Yes

Village connected to highways,village roads, banks & credit societies (If amenities available code -Yes is given, If not available within the village , the distance range code viz; a for < 5 Kms, b for 5-10 Kms and c for		Availability of miscellaneous facilities (If amenities available code -Yes is given, If not available within the village , the distance range code viz; a for < 5 Kms, b for 5-10 Kms and c for 10+ kms of nearest place where facility is available is given).			
68	Connected to national highway(NH)				
69	Connected to state highway(SH)				
70	Connected to major district road (MDR)				
71	Connected to others district road				
72	Pucca roads				
73	Kutchcha roads				
74	Water bounded macadam(WBM) roads				
75	Navigable waterway (river/canal)(NW)				
76	Footpaths (FP)				
77	Commercial & Co-operative Banks				
78	ATM				
79	Agricultural Credit Societies				
80	Self-Help Group (SHG)				
81	Public distribution system (PDS) shop				
82	Mandis / Regular market				
83	Weekly Haat				
84	Agricultural marketing society				
85	Integrated Child Development Scheme (Nutritional Centres)				
86	Anganwadi Centre (Nutritional Centres)				
87	Others (Nutritional Centres)				
88	ASHA (Accredited Social Health Activist)				
89	Community centre with/without TV				
90	Sports Field,				
91	Sports Club / Recreation Centre				
92	Cinema / Video Hall				
93	Public Library				
94	Public Reading Room				
95	Newspaper Supply				
96	Assembly Polling station				
97	Birth & Death Registration Office				
				Name of Village	
				Sr. No.	
				2	1

Location CodeNo:-0048

c	c	b	c	Yes	a	a	Yes	Yes	c	Yes	Yes	Yes	b	c	c	Yes	Yes	b	Yes	c	Yes	Yes	c	c	c	Yes	Yes	c	Bugga Kalan (84)	23
c	c	b	a	Yes	a	Yes	Yes	a	c	a	Yes	a	b	c	c	Yes	Yes	b	Yes	Yes	Yes	c	c	b	b	Yes	a	c	Tanda Badha Khurd (93)	24
c	c	b	a	Yes	a	a	Yes	a	c	a	Yes	Yes	b	c	c	Yes	Yes	b	Yes	c	a	Yes	c	c	c	Yes	Yes	c	Tanda Badha Kalan (92)	25
																													Bhagwanpura (91)	26
c	c	b	a	Yes	a	a	Yes	b	c	Yes	Yes	Yes	b	c	c	b	Yes	c	Yes	c	Yes	Yes	c	c	Yes	Yes	Yes	c	Paheri (90)	27
c	c	b	c	Yes	a	a	Yes	a	c	a	Yes	a	b	c	c	Yes	b	a	Yes	a	a	a	c	c	c	Yes	a	c	Kotli (89)	28
c	c	b	c	Yes	a	b	Yes	a	c	Yes	Yes	Yes	b	c	a	Yes	Yes	b	Yes	a	a	Yes	c	c	c	Yes	Yes	c	Raipur Chobdaran (88)	29
c	c	b	c	Yes	a	a	Yes	a	c	a	Yes	Yes	b	c	c	Yes	Yes	b	Yes	c	Yes	Yes	c	a	a	Yes	Yes	c	Kapurgarh (87)	30
c	c	c	c	Yes	a	c	Yes	b	c	a	Yes	Yes	b	c	c	Yes	Yes	b	Yes	Yes	Yes	Yes	c	c	c	Yes	Yes	c	Bharpur Garh (79)	31
c	b	b	b	Yes	a	b	Yes	b	b	Yes	Yes	Yes	b	c	b	Yes	Yes	b	Yes	b	Yes	Yes	c	c	c	Yes	Yes	b	Rurki (77)	32
c	c	c	c	Yes	a	c	Yes	b	c	b	Yes	Yes	b	c	c	Yes	Yes	b	Yes	c	a	a	c	c	c	Yes	a	c	Shergarh (78)	33
c	c	b	c	Yes	Yes	c	Yes	b	c	b	Yes	a	a	c	c	Yes	Yes	b	Yes	a	a	Yes	c	c	Yes	Yes	Yes	c	Diwa Gandhuan (181)	34
c	c	b	c	Yes	a	a	Yes	a	c	a	Yes	Yes	a	c	a	Yes	Yes	b	Yes	Yes	Yes	Yes	c	c	Yes	Yes	Yes	c	Kanjari (171)	35
c	b	b	b	Yes	a	b	Yes	a	b	a	Yes	Yes	b	c	b	Yes	Yes	b	Yes	b	Yes	Yes	c	c	c	Yes	Yes	b	Ladpur (170)	36
c	c	c	c	Yes	a	b	Yes	b	c	b	Yes	b	b	c	b	Yes	Yes	b	Yes	a	Yes	Yes	c	c	c	Yes	a	c	Lallon Khurd (172)	37
c	c	c	c	Yes	a	c	Yes	a	c	a	Yes	a	a	c	c	Yes	Yes	b	Yes	a	a	Yes	b	b	b	Yes	b	c	Mehmudpur (173)	38
c	b	b	b	Yes	a	b	Yes	Yes	b	Yes	Yes	Yes	b	c	b	Yes	Yes	b	Yes	b	Yes	Yes	c	c	Yes	Yes	Yes	b	Shamashpur (168)	39
c	c	b	c	Yes	a	b	Yes	b	c	a	Yes	a	b	Yes	c	Yes	Yes	b	Yes	b	a	a	c	c	c	Yes	Yes	c	Tangrala (174)	40
c	c	c	b	Yes	b	b	Yes	b	c	Yes	Yes	Yes	b	c	c	Yes	Yes	b	Yes	b	Yes	Yes	c	c	c	Yes	a	c	Faizulapura (166)	41
c	c	c	c	Yes	a	a	Yes	a	c	a	Yes	a	b	c	c	Yes	b	b	Yes	a	a	a	c	c	c	Yes	a	c	Himmatgarh (165)	42
c	c	c	c	Yes	a	a	Yes	a	c	Yes	Yes	Yes	b	c	c	Yes	Yes	b	Yes	a	Yes	a	c	c	Yes	Yes	Yes	c	Ghutind (164)	43
c	c	b	c	Yes	b	b	Yes	b	c	b	Yes	Yes	b	c	c	Yes	Yes	b	Yes	b	Yes	Yes	c	c	c	Yes	a	c	Kalal Majra (162)	44

Name of District:-Fatehgarh Sahib

Sr. No.	Name of Village	Availability of electricity (Yes/No)				Nearest Town	Land Use											
		Power Supply for Domestic Use (ED)	Power Supply for Agricultural Use (EAG)	Power Supply for Commercial Use (EC)	Power Supply for All Uses (EA)		Distance range code i.e. a for < 5 Kms, b for 5-10 Kms and c for 10+ kms.	Forests	Area under Non-agricultural Uses	Barren and Un-cultivable land	Permanent Pastures and Other Grazing Lands	Land Under Miscellaneous Tree Crops etc.	Culturable Waste Land	Fallow lands other than current fallows	Current Fallows	Net Area Sown	Total Irrigated Land Area	Total Un-irrigated Land Area
1	2	98	99	100	101	102	103	104	105	106	107	108	109	110	111	112	113	114

Name of CD Block:-Amlah

23	Bugga Kalan (84)	Yes	Yes	Yes	Yes	AMLOH	c	0	34	0	0	0	0	0	0	412	412	0
24	Tanda Badha Khurd (93)	Yes	Yes	No	Yes	AMLOH	c	0	32	0	0	0	5	0	0	122	120	2
25	Tanda Badha Kalan (92)	Yes	Yes	Yes	Yes	AMLOH	c	0	37	0	0	0	0	0	0	211	211	0
26	Bhagwanpura (91)					AMLOH	c	0	21	0	0	0	0	0	0	132	132	0
27	Paheri (90)	Yes	Yes	Yes	Yes	AMLOH	c	0	49	0	0	0	0	0	0	290	290	0
28	Kotli (89)	Yes	Yes	No	Yes	AMLOH	c	0	41	0	0	0	0	0	0	25	23	2
29	Raipur Chobdaran (88)	Yes	Yes	Yes	Yes	AMLOH	c	0	10	0	0	0	0	0	0	201	201	0
30	Kapurgarh (87)	Yes	Yes	Yes	Yes	AMLOH	c	0	28	0	0	0	0	0	0	341	341	0
31	Bharpur Garh (79)	Yes	Yes	Yes	Yes	AMLOH	c	0	37	0	0	0	0	0	0	424	424	0
32	Rurki (77)	Yes	Yes	Yes	Yes	AMLOH	b	0	23	0	0	0	0	0	0	355	355	0
33	Shergarh (78)	Yes	Yes	Yes	Yes	AMLOH	c	0	15	0	0	0	0	0	0	148	148	0
34	Diwa Gandhuan (181)	Yes	Yes	Yes	Yes	AMLOH	c	0	19	0	0	0	0	0	0	188	188	0
35	Kanjari (171)	Yes	Yes	Yes	Yes	AMLOH	c	0	25	0	0	0	0	0	0	298	298	0
36	Ladpur (170)	Yes	Yes	Yes	Yes	AMLOH	c	0	30	0	0	0	0	0	0	289	289	0
37	Lallon Khurd (172)	Yes	Yes	Yes	Yes	AMLOH	c	0	27	0	0	0	0	0	0	218	218	0
38	Mehmudpur (173)	Yes	Yes	Yes	Yes	AMLOH	c	0	10	0	0	0	0	0	0	147	147	0
39	Shamashpur (168)	Yes	Yes	Yes	Yes	AMLOH	b	0	38	0	0	0	0	0	0	353	353	0
40	Tangrala (174)	Yes	Yes	Yes	Yes	AMLOH	c	0	18	0	0	0	0	0	0	232	232	0
41	Faizulapura (166)	Yes	Yes	Yes	Yes	AMLOH	c	0	29	0	0	0	0	0	0	269	269	0
42	Himmatgarh (165)	Yes	Yes	No	Yes	AMLOH	c	0	64	0	0	0	0	0	0	294	294	0
43	Ghutind (164)	Yes	Yes	Yes	Yes	AMLOH	b	0	24	0	0	0	0	0	0	397	397	0
44	Kalal Majra (162)	Yes	Yes	Yes	Yes	AMLOH	c	0	21	0	0	0	0	0	0	287	287	0

Location CodeNo:-040

Area irrigated by source (in hectare).					Name of three most important commodities manufactured			Name of Village	Serial Number
Canals (C)	Wells/Tube-wells(W/TW)	Tanks/Lakes(T/L)	Water Falls(WF)	Others(O)	First	Second	Third		
115	116	117	118	119	120	121	122	2	1

Location CodeNo:-0048

0	412	0	0	0				Bugga Kalan (84)	96
60	60	0	0	0				Tanda Badha Khurd (93)	97
0	211	0	0	0				Tanda Badha Kalan (92)	98
0	132	0	0	0				Bhagwanpura (91)	99
0	290	0	0	0				Paheri (90)	100
0	23	0	0	0				Kotli (89)	101
1	200	0	0	0				Raipur Chobdaran (88)	102
0	341	0	0	0				Kapurgarh (87)	103
0	424	0	0	0				Bharpur Garh (79)	104
0	355	0	0	0				Rurki (77)	105
0	148	0	0	0				Shergarh (78)	106
0	188	0	0	0				Diwa Gandhuan (181)	107
0	298	0	0	0				Kanjari (171)	108
0	289	0	0	0				Ladpur (170)	109
0	218	0	0	0				Lallon Khurd (172)	110
0	147	0	0	0				Mehmudpur (173)	111
0	353	0	0	0				Shamashpur (168)	112
0	232	0	0	0				Tangrala (174)	113
0	269	0	0	0				Faizulapura (166)	114
0	294	0	0	0				Himmatgarh (165)	115
0	397	0	0	0				Ghutind (164)	116
0	287	0	0	0				Kalal Majra (162)	117

Census of India 2011- Village Directory
Amenities and Land use (As in 2009)

Name of District:-Fatehgarh Sahib

Sr.No.	Name village	Location code no.	Total area of the village (in hectares rounded up to one decimal place)	Total population (2011 census)	Number of households (2011 census)	Number of educational amenities available. (If not available within the village , the distance range code viz; a for < 5 Kms, b for 5-10 Kms and c for 10+ kms of nearest place where facility is available is given).													
						Pre-Primary school (PP)	Primary school (P)	Middle school (M)	Secondary School (S)	Senior Secondary school (SS)	Degree college of arts science & commerce (ASC)	Engineering college(EC)	Medical college (MC)	Management institute (MI)	Polytechnic (Pt)	Vocational training school /ITI	Non-formal training centre (NFTC)	Special school for disabled (SSD)	Others (specify)
1	2	3	4	5	6	7	8	9	10	11	12	13	14	15	16	17	18	19	20

Name of CD Block:-Amloh

45	Rattan Palon (161)	032845	166	747	151	a	1	a	b	b	b	b	c	b	c	c	c	c	c
46	Ramgarh (18)	032846	236	1310	227	b	1	1	b	b	b	b	c	b	c	c	c	c	c
47	Salana Dulla Singh Wala (17)	032847	477	2326	420	1	1	a	b	b	c	c	c	c	c	b	c	c	c
48	Raipur Raian (19)	032848	201	715	137	b	1	a	b	b	b	b	c	b	c	c	c	c	c
49	Kaulgarh (167)	032849	517	1334	241	1	1	1	b	a	b	b	c	b	c	c	c	c	c
50	Dharamgarh Urf Majra (20)	Tarkhan 032850	141	634	114	a	1	a	a	a	b	b	b	b	c	c	c	c	c
51	Lakha Singhwala (21)	032851	408	801	164	a	1	1	b	a	b	b	c	b	c	c	c	c	c
52	Mianpur (169)	032852	136	342	67	a	1	a	b	b	b	c	c	b	c	c	c	c	c
53	Machhrai Khurd (76)	032853	266	937	181	b	1	a	b	b	b	b	c	b	c	c	c	c	c
54	Machhrai Kalan (75)	032854	381	955	181	a	1	1	a	a	b	c	c	b	c	c	c	c	c
55	Bhambrian (66)	032855	209	1276	245	b	1	1	a	a	b	b	c	c	b	c	c	c	c
56	Banizer (65)	032856	185	464	95	a	1	a	a	a	b	b	c	c	b	c	c	c	c
57	Mangarh (25)	032857	139	1167	205	a	1	a	a	a	a	c	c	a	b	c	b	c	c
58	Amloh (P) (26)	032858	201	751	164	a	a	a	a	a	a	a	c	a	b	c	b	c	c
59	Aladadpura (24)	032859	206	541	105	a	1	a	a	a	a	b	c	a	a	c	c	c	c
60	Chehlan (22)	032860	145	428	87	a	1	a	a	a	b	b	c	c	b	c	b	c	c
61	Khanian (23)	032861	432	2046	446	1	1	1	1	a	b	b	c	b	b	c	b	c	c
62	Majra Manna Singh Wala (16)	032862	139	523	116	a	2	a	a	a	b	b	c	b	c	b	c	c	c
63	Majri Raian (15)	032863	170	659	136	a	1	a	a	a	a	a	c	a	b	b	b	c	c
64	Salana Jiwan Singh Wala (11)	032864	851	3769	718	1	2	a	a	b	b	b	c	c	b	c	c	c	c
65	Kahanpura (10)	032865	184	876	157	2	1	a	a	b	a	a	c	c	b	b	c	c	c

Number of Medical Amenities available. (If not available within the village , the distance range code viz; a for < 5 Kms, b for 5-10 Kms and c for 10+ kms of nearest place where facility is available is given).		Number of Non-Government Medical Amenities available.		Availability of drinking water - Yes / No		Name village	Sr.No.																					
Community health centre (CHC)	Primary health centre (PHC)	Primary health sub centre (PHS)	Maternity and child welfare centre (MCW)	T.B. clinic (TBC)	Hospital-allopathic (HA)			Hospital-alternative medicine (HO)	Dispensary (D)	Veterinary hospital (VH)	Mobile health clinic (MHC)	Family welfare centre (FWC)	Charitable non Govt. hospital/Nursing home.	Medical practitioner with MBBS Degree	Medical practitioner with other degree	Medical practitioner with no degree	Traditional practitioner and faith healer .	Medicine Shop	Others	Tap water (Treated/Untreated)	Well water (Covered/ Uncovered well)	Hand Pump	Tube wells / Bore well	Spring	River / Canal	Tank / Pond / Lake	Others	
21																											2	
22																												1

Location CodeNo:-0048

b	c	a	c	c	b	c	c	a	c	c	0	0	0	0	0	0	0	0	Yes	No	Yes	Yes	No	No	No	No	Rattan Palon (161)	45
b	c	a	c	c	b	c	c	a	c	c	0	0	0	0	0	0	0	0	No	No	Yes	Yes	No	No	No	No	Ramgarh (18)	46
b	b	a	c	c	b	c	c	a	c	c	0	0	0	0	0	0	0	0	Yes	No	Yes	Yes	No	No	No	No	Salana Dulla Singh Wala (17)	47
b	c	a	c	c	a	c	c	a	c	c	0	0	0	0	0	0	0	0	No	No	Yes	Yes	No	No	No	No	Raipur Raian (19)	48
b	a	1	c	c	b	c	c	c	c	c	0	0	0	0	0	0	0	0	Yes	No	Yes	Yes	No	No	No	No	Kaulgarh (167)	49
b	b	a	c	c	b	c	c	a	c	c	0	0	0	0	0	0	0	0	Yes	No	Yes	Yes	No	No	No	No	Dharamgarh Urf Tarkhan Majra (20)	50
c	b	1	c	c	b	c	b	a	c	c	0	0	0	0	0	0	0	0	Yes	No	Yes	Yes	No	No	No	No	Lakha Singhwala (21)	51
b	a	a	c	c	b	c	b	a	c	c	0	0	0	0	0	0	0	0	Yes	No	Yes	Yes	No	No	No	No	Mianpur (169)	52
b	b	a	c	c	b	c	b	a	c	c	0	0	0	0	0	0	0	0	Yes	No	Yes	Yes	No	No	No	No	Machhrai Khurd (76)	53
b	b	1	c	c	b	c	b	b	c	c	0	0	0	2	0	0	0	0	Yes	No	Yes	Yes	No	No	No	No	Machhrai Kalan (75)	54
b	b	a	c	c	b	b	b	a	c	c	0	0	0	1	0	0	0	0	Yes	No	Yes	Yes	No	No	No	No	Bhambrian (66)	55
a	b	b	c	c	a	c	c	a	c	c	0	0	0	0	0	0	0	0	Yes	No	Yes	Yes	No	No	No	No	Banizer (65)	56
a	b	b	c	c	a	c	b	a	c	c	0	0	0	0	0	0	0	0	Yes	No	Yes	Yes	No	No	No	No	Mangarh (25)	57
a	c	a	c	c	a	c	b	a	c	c	0	0	0	0	0	0	0	0	Yes	No	Yes	Yes	No	No	No	No	Amloh (P) (26)	58
a	b	a	c	c	a	c	c	a	c	c	0	0	0	0	0	0	0	0	Yes	No	Yes	Yes	No	No	No	No	Aladadpura (24)	59
a	b	a	c	c	a	c	c	a	c	c	0	0	0	0	0	0	0	0	Yes	No	Yes	Yes	No	No	No	No	Chehlan (22)	60
a	b	1	c	c	a	c	c	c	c	c	0	0	0	1	0	0	0	0	Yes	No	Yes	Yes	No	No	No	No	Khanian (23)	61
b	c	a	c	c	b	c	c	a	c	c	0	0	0	2	0	0	0	0	Yes	No	Yes	Yes	No	No	No	No	Majra Manna Singh Wala (16)	62
a	c	a	c	c	a	c	c	a	c	c	0	0	0	0	0	0	0	0	Yes	No	Yes	Yes	No	No	No	No	Majri Raian (15)	63
b	c	1	c	c	b	c	c	c	c	c	0	0	3	0	0	3	0	0	Yes	No	Yes	Yes	No	No	No	No	Salana Jiwan Singh Wala (11)	64
b	c	a	c	c	b	c	c	b	c	c	0	0	0	0	0	0	0	0	Yes	No	Yes	Yes	No	No	No	No	Kahanpura (10)	65

Name of District:-Fatehgarh Sahib

Sr.No.	Name village	Availability of toilet & others Yes / No				Communication and transport facilities (If amenities available code -Yes is given except for Village Pin Code ,If not available within the village , the distance range code viz; a for < 5 Kms, b for 5-10 Kms and c for 10+ kms of nearest place where facility is available is given).																
		Community toilet including bath.	Community toilet excluding bath.	Rural sanitary mart or sanitary hardware outlet available near the village.	Community bio- gas or recycle of waste for productive use.	Post office(PO)	Sub post office (SPO)	Post & Telegraph office (P&TO)	Village Pin Code	Telephones (Land lines)	Public call office (PCO)	Mobile phone coverage	Internet cafes/ Common service centre (CSC)	Private courier facility	Bus service (Public & Private)	Railway stations	Auto/Modified Autos	Taxis and Vans	Tractors	Cycle-pulled rickshaws(Manual & Machine driven)	Carts driven by animals	Sea /River ferry service
1	2	47	48	49	50	51	52	53	54	55	56	57	58	59	60	61	62	63	64	65	66	67

Name of CD Block:-Amloh

45	Rattan Palon (161)	No	No	Yes	No	b	a	b	147301	Yes	a	Yes	b	b	a	b	a	Yes	Yes	Yes	Yes
46	Ramgarh (18)	No	No	Yes	No	b	a	b	147301	Yes	a	Yes	b	b	a	b	Yes	a	Yes	Yes	Yes
47	Salana Dulla Singh Wala (17)	No	No	Yes	No	b	a	b	147301	Yes	Yes	Yes	b	b	Yes	b	Yes	a	Yes	Yes	Yes
48	Raipur Raian (19)	No	No	Yes	No	b	a	b	147301	Yes	a	Yes	b	b	b	b	Yes	b	Yes	Yes	Yes
49	Kaulgarh (167)	No	No	Yes	No	b	Yes	b	147301	Yes	Yes	Yes	b	b	a	b	Yes	a	Yes	Yes	Yes
50	Dharamgarh Urf Tarkhan Majra (20)	No	No	Yes	No	b	a	b	147301	Yes	a	Yes	b	b	b	c	Yes	b	Yes	Yes	Yes
51	Lakha Singhwala (21)	No	No	Yes	No	b	a	b	147301	Yes	Yes	Yes	b	b	b	c	Yes	a	Yes	Yes	Yes
52	Mianpur (169)	No	No	Yes	No	b	a	b	147301	Yes	a	Yes	b	b	a	c	a	a	Yes	Yes	Yes
53	Machhrai Khurd (76)	No	No	Yes	No	b	a	b	147301	Yes	a	Yes	b	b	Yes	c	Yes	b	Yes	Yes	Yes
54	Machhrai Kalan (75)	No	No	Yes	No	b	Yes	b	147301	Yes	Yes	Yes	b	b	Yes	c	Yes	Yes	Yes	Yes	Yes
55	Bhambrian (66)	No	No	Yes	No	b	a	b	147301	Yes	a	Yes	b	b	a	c	a	b	Yes	Yes	Yes
56	Banizer (65)	No	No	Yes	No	a	a	a	147301	Yes	a	Yes	a	a	a	c	Yes	a	Yes	Yes	Yes
57	Mangarh (25)	No	No	Yes	No	a	a	a	147301	Yes	a	Yes	a	a	a	b	a	a	Yes	Yes	Yes
58	Amloh (P) (26)	No	No	Yes	No	a	a	a	147301	a	Yes	Yes	a	a	a	b	Yes	a	Yes	Yes	a
59	Aladadpura (24)	No	No	Yes	No	a	a	a	147301	Yes	a	Yes	a	a	a	b	a	a	Yes	Yes	Yes
60	Chehlan (22)	No	No	Yes	No	a	a	a	147301	Yes	Yes	Yes	a	a	a	c	Yes	Yes	Yes	Yes	Yes
61	Khanian (23)	No	No	Yes	No	a	a	a	147301	Yes	Yes	Yes	a	a	a	b	Yes	a	Yes	Yes	Yes
62	Majra Manna Singh Wala (16)	No	No	Yes	No	b	a	b	147301	Yes	a	Yes	b	b	b	c	b	b	Yes	Yes	Yes
63	Majri Raian (15)	No	No	Yes	No	a	a	a	147301	Yes	a	Yes	a	a	a	b	a	a	Yes	Yes	a
64	Salana Jiwan Singh Wala (11)	No	No	Yes	No	b	Yes	b	147301	Yes	Yes	Yes	b	b	Yes	b	Yes	b	Yes	Yes	Yes
65	Kahanpura (10)	No	No	Yes	No	a	a	a	147301	Yes	Yes	Yes	a	a	Yes	a	Yes	a	Yes	Yes	Yes

Village connected to highways,village roads, banks & credit societies (If amenities available code -Yes is given, If not available within the village , the distance range code viz; a for < 5 Kms, b for 5-10 Kms and c for		Availability of miscellaneous facilities (If amenities available code -Yes is given, If not available within the village , the distance range code viz; a for < 5 Kms, b for 5-10 Kms and c for 10+ kms of nearest place where facility is available is given).																													
68	69	70	71	72	73	74	75	76	77	78	79	80	81	82	83	84	85	86	87	88	89	90	91	92	93	94	95	96	97	Name of Village	Sr. No.
Connected to national highway(NH)	Connected to state highway(SH)	Connected to major district road (MDR)	Connected to others district road	Pucca roads	Kutchcha roads	Water bounded macadam(WBM) roads	Navigable waterway (river/canal)(NW)	Footpaths (FP)	Commercial & Co-operative Banks	ATM	Agricultural Credit Societies	Self-Help Group (SHG)	Public distribution system (PDS) shop	Mandis / Regular market	Weekly Haat	Agricultural marketing society	Integrated Child Development Scheme (Nutritional Centres)	Anganwadi Centre (Nutritional Centres)	Others (Nutritional Centres)	ASHA (Accredited Social Health Activist)	Community centre with/without TV	Sports Field,	Sports Club / Recreation Centre	Cinema / Video Hall	Public Library	Public Reading Room	Newspaper Supply	Assembly Polling station	Birth & Death Registration Office		

b	b	b	b	Yes	a	b	Yes	a	b	a	Yes	Yes	b	c	b	b	Yes	b	Yes	a	a	a	b	b	b	Yes	a	b	Rattan Palon (161)	45
b	b	b	b	Yes	a	b	Yes	a	b	a	Yes	a	a	c	a	b	Yes	b	Yes	b	a	a	b	b	b	Yes	a	b	Ramgarh (18)	46
b	b	b	b	Yes	b	b	Yes	Yes	Yes	Yes	Yes	Yes	b	c	b	Yes	Yes	b	Yes	b	Yes	Yes	b	b	b	Yes	Yes	b	Salana Dulla Singh Wala (17)	47
b	b	b	b	Yes	a	b	Yes	b	b	b	Yes	b	b	c	b	Yes	Yes	b	Yes	a	Yes	Yes	b	b	b	Yes	a	b	Raipur Raian (19)	48
b	b	b	b	Yes	a	a	Yes	a	b	Yes	Yes	Yes	b	c	b	Yes	Yes	b	Yes	a	a	Yes	b	b	b	Yes	Yes	b	Kaulgarh (167)	49
a	a	a	a	Yes	a	b	Yes	b	b	Yes	Yes	Yes	b	c	b	Yes	Yes	a	Yes	a	a	Yes	c	c	c	Yes	Yes	b	Dharamgarh Urf Tarkhan Majra (20)	50
c	c	b	b	Yes	a	b	Yes	a	b	Yes	Yes	Yes	b	c	b	Yes	Yes	b	Yes	b	Yes	b	c	c	Yes	Yes	Yes	b	Lakha Singhwala (21)	51
c	b	b	b	Yes	a	b	Yes	a	b	a	Yes	a	b	c	b	Yes	b	b	Yes	a	a	a	c	c	c	Yes	a	b	Mianpur (169)	52
c	b	b	b	Yes	a	b	Yes	b	b	b	Yes	b	b	c	b	Yes	Yes	b	Yes	b	Yes	c	c	c	Yes	Yes	b	Machhrai Khurd (76)	53	
c	b	b	b	Yes	a	b	Yes	b	b	a	Yes	Yes	b	c	b	Yes	Yes	b	Yes	b	Yes	Yes	c	c	c	Yes	Yes	b	Machhrai Kalan (75)	54
c	b	b	b	Yes	a	a	Yes	b	b	b	Yes	a	a	c	b	Yes	Yes	b	Yes	b	Yes	Yes	c	c	c	Yes	a	b	Bhambrian (66)	55
c	a	a	a	Yes	a	a	Yes	a	a	a	Yes	b	a	c	a	Yes	Yes	a	Yes	a	Yes	a	c	c	c	Yes	a	a	Banizer (65)	56
b	a	a	a	Yes	a	a	Yes	a	a	a	Yes	a	a	c	a	Yes	Yes	a	Yes	b	a	Yes	b	b	b	Yes	Yes	a	Mangarh (25)	57
b	a	a	a	Yes	a	a	Yes	a	a	a	a	a	a	c	a	a	Yes	b	Yes	b	a	a	b	b	b	Yes	Yes	a	Amlah (P) (26)	58
c	a	a	a	Yes	a	a	Yes	a	a	a	Yes	a	a	c	a	Yes	Yes	a	Yes	b	a	a	b	b	b	Yes	a	a	Aladadpura (24)	59
c	c	a	a	Yes	a	a	Yes	a	a	a	Yes	Yes	a	c	a	a	Yes	a	Yes	a	Yes	a	a	b	b	Yes	a	a	Chehlan (22)	60
c	a	a	a	Yes	a	a	Yes	Yes	a	Yes	Yes	Yes	a	c	a	a	Yes	a	Yes	a	a	Yes	b	b	b	Yes	a	a	Khanian (23)	61
b	a	a	a	Yes	b	b	Yes	b	b	a	Yes	a	b	c	b	Yes	Yes	a	Yes	b	Yes	c	a	c	c	Yes	Yes	b	Majra Manna Singh Wala (16)	62
b	a	a	a	Yes	a	a	Yes	a	a	a	Yes	a	a	c	a	Yes	Yes	a	Yes	a	a	a	a	b	b	Yes	Yes	a	Majri Raian (15)	63
b	b	b	b	Yes	b	b	Yes	Yes	b	Yes	Yes	Yes	b	c	b	Yes	Yes	b	Yes	b	Yes	Yes	b	b	b	Yes	Yes	b	Salana Jiwan Singh Wala (11)	64
a	a	Yes	a	Yes	a	a	Yes	a	a	a	Yes	a	a	c	b	Yes	Yes	a	Yes	a	a	a	a	a	a	Yes	a	b	Kahanpura (10)	65

Name of District:-Fatehgarh Sahib

Sr. No.	Name of Village	Availability of electricity (Yes/No)				Nearest Town	Land Use											
		Power Supply for Domestic Use (ED)	Power Supply for Agricultural Use (EAG)	Power Supply for Commercial Use (EC)	Power Supply for All Uses (EA)		Distance range code i.e. a for < 5 Kms, b for 5-10 Kms and c for 10+ kms.	Forests	Area under Non-agricultural Uses	Barren and Un-cultivable land	Permanent Pastures and Other Grazing Lands	Land Under Miscellaneous Tree Crops etc.	Culturable Waste Land	Fallow lands other than current fallows	Current Fallows	Net Area Sown	Total Irrigated Land Area	Total Un-irrigated Land Area
1	2	98	99	100	101	102	103	104	105	106	107	108	109	110	111	112	113	114

Name of CD Block:-Amloh

45	Rattan Palon (161)	Yes	Yes	Yes	Yes	KHANNA	a	0	17	0	0	0	0	0	0	149	149	0
46	Ramgarh (18)	Yes	Yes	Yes	Yes	AMLOH	b	0	14	0	0	0	0	0	0	222	222	0
47	Salana Dulla Singh Wala (17)	Yes	Yes	Yes	Yes	AMLOH	b	0	37	0	0	0	0	0	0	440	440	0
48	Raipur Raian (19)	Yes	Yes	Yes	Yes	AMLOH	a	0	15	0	0	0	0	0	0	186	186	0
49	Kaulgarh (167)	Yes	Yes	Yes	Yes	AMLOH	b	0	35	0	0	0	0	0	0	482	482	0
50	Dharamgarh Urf Majra (20)	Yes	Yes	Yes	Yes	AMLOH	a	0	10	0	0	0	0	0	0	131	131	0
51	Lakha Singhwala (21)	Yes	Yes	Yes	Yes	AMLOH	b	0	20	0	0	0	0	0	0	388	388	0
52	Mianpur (169)	Yes	Yes	No	Yes	AMLOH	b	0	10	0	0	0	0	0	0	126	126	0
53	Machhrai Khurd (76)	Yes	Yes	Yes	Yes	AMLOH	b	0	27	0	0	0	0	0	0	239	239	0
54	Machhrai Kalan (75)	Yes	Yes	Yes	Yes	AMLOH	b	0	23	0	0	0	0	0	0	358	358	0
55	Bhambrian (66)	Yes	Yes	Yes	Yes	AMLOH	b	0	32	0	0	0	0	0	0	177	177	0
56	Banizer (65)	Yes	Yes	Yes	Yes	AMLOH	b	0	15	0	0	0	0	0	0	170	170	0
57	Mangarh (25)	Yes	Yes	Yes	Yes	AMLOH	a	0	39	0	0	0	0	0	0	100	100	0
58	Amloh (P) (26)	Yes	Yes	Yes	Yes	AMLOH	a	0	78	0	0	0	0	0	0	123	123	0
59	Aladadpura (24)	Yes	Yes	Yes	Yes	AMLOH	a	0	16	0	0	0	0	0	0	190	190	0
60	Chehlan (22)	Yes	Yes	No	Yes	AMLOH	a	0	18	0	0	0	0	0	0	127	127	0
61	Khanian (23)	Yes	Yes	Yes	Yes	AMLOH	a	0	33	0	0	0	0	0	0	399	399	0
62	Majra Manna Singh Wala (16)	Yes	Yes	Yes	Yes	AMLOH	a	0	12	0	0	0	0	0	0	127	127	0
63	Majri Raian (15)	Yes	Yes	Yes	Yes	AMLOH	b	0	12	0	0	0	0	0	0	158	158	0
64	Salana Jiwan Singh Wala (11)	Yes	Yes	Yes	Yes	KHANNA	a	81	0	0	0	0	0	0	0	770	770	0
65	Kahanpura (10)	Yes	Yes	Yes	Yes	KHANNA	b	0	27	0	0	0	0	0	0	157	156	1

Location CodeNo:-040

Area irrigated by source (in hectare).					Name of three most important commodities manufactured			Name of Village	Serial Number
Canals (C)	Wells/Tube-wells(W/TW)	Tanks/Lakes(T/L)	Water Falls(WF)	Others(O)	First	Second	Third		
115	116	117	118	119	120	121	122	2	1

Location CodeNo:-0048

0	149	0	0	0				Rattan Palon (161)	118
0	222	0	0	0				Ramgarh (18)	119
31	409	0	0	0				Salana Dulla Singh Wala (17)	120
0	186	0	0	0				Raipur Raian (19)	121
0	482	0	0	0				Kaulgarh (167)	122
0	131	0	0	0				Dharamgarh Urf Tarkhan Majra (20)	123
0	388	0	0	0				Lakha Singhwala (21)	124
0	126	0	0	0				Mianpur (169)	125
0	239	0	0	0				Machhrai Khurd (76)	126
0	358	0	0	0				Machhrai Kalan (75)	127
0	177	0	0	0				Bhambrian (66)	128
0	170	0	0	0				Banizer (65)	129
31	69	0	0	0				Mangarh (25)	130
3	120	0	0	0				Amloh (P) (26)	131
0	190	0	0	0				Aladadpura (24)	132
0	127	0	0	0				Chehlan (22)	133
0	399	0	0	0				Khanian (23)	134
0	127	0	0	0				Majra Manna Singh Wala (16)	135
0	158	0	0	0				Majri Raian (15)	136
22	737	0	0	11				Salana Jiwan Singh Wala (11)	137
0	156	0	0	0				Kahanpura (10)	138

Census of India 2011- Village Directory
Amenities and Land use (As in 2009)

Name of District:-Fatehgarh Sahib

Sr.No.	Name village	Location code no.	Total area of the village (in hectares rounded up to one decimal place)	Total population (2011 census)	Number of households (2011 census)	Number of educational amenities available. (If not available within the village , the distance range code viz; a for < 5 Kms, b for 5-10 Kms and c for 10+ kms of nearest place where facility is available is given).													
						Pre-Primary school (PP)	Primary school (P)	Middle school (M)	Secondary School (S)	Senior Secondary school (SS)	Degree college of arts science & commerce (ASC)	Engineering college(EC)	Medical college (MC)	Management institute (MI)	Polytechnic (Pt)	Vocational training school /ITI	Non-formal training centre (NFTC)	Special school for disabled (SSD)	Others (specify)
1	2	3	4	5	6	7	8	9	10	11	12	13	14	15	16	17	18	19	20

Name of CD Block:-Amloh

66	Shahpur (7)	032866	388	1120	204	a	2	2	a	a	a	a	c	c	b	c	b	c	c
67	Khumna (12)	032867	172	1558	327	b	2	b	b	b	b	b	c	b	c	b	c	c	c
68	Majri Kishnewali (14)	032868	250	1194	230	a	1	1	a	a	b	b	c	c	b	c	b	c	c
69	Bir Mohammadi (13)	032869	53	55	9	a	a	a	a	a	a	a	c	b	b	b	b	c	c
70	Saunti (30)	032870	499	2561	496	a	2	2	a	a	a	a	c	c	b	c	b	c	c
71	Bir Amloh (P) (27)	032871	213	721	144	a	1	a	a	a	a	a	c	a	b	c	b	c	c
72	Annian (29)	032872	193	869	173	a	2	a	a	a	a	a	c	a	c	c	c	c	c
73	Bholia (28)	032873	136	495	96	a	1	a	b	a	a	a	c	a	c	c	c	c	c
74	Haibatpur (35)	032874	131	536	97	a	2	2	b	a	b	b	c	b	c	c	c	c	c
75	Naraingarh (34)	032875	449	1081	197	a	1	1	1	1	b	a	c	a	c	c	c	c	c
76	Munderian (36)	032876	160	541	99	a	1	1	a	a	b	b	c	c	c	c	c	c	c
77	Badali (38)	032877	330	1021	194	1	1	a	a	a	b	b	c	a	b	c	b	c	c
78	Baraunga Jer (33)	032878	320	1087	195	1	1	1	a	a	a	b	c	b	b	b	b	c	c
79	Baraunga Buland (32)	032879	152	634	118	a	1	1	a	a	b	b	c	b	b	c	b	c	c
80	Jalapur (31)	032880	155	870	160	b	2	1	1	1	a	a	c	c	a	b	a	c	c
81	Salani (66)	032881	320	2242	403	a	1	1	1	a	a	a	c	a	b	c	a	c	c
82	Turan (4)	032882	253	2403	488	a	1	1	a	a	a	a	c	a	b	b	b	c	c
83	Bud Gujran (6)	032883	173	851	160	b	1	a	a	b	a	a	c	a	b	b	b	c	c
84	Ladpur (5)	032884	260	1994	336	a	1	a	a	a	a	a	c	a	a	b	a	c	c
85	Badinpur (8)	032885	408	1740	346	b	2	2	a	b	b	b	c	b	b	a	a	c	c
86	Mugal Majra (62) (Part)	032886	141	4889	1022	a	2	a	a	a	b	b	c	b	b	b	b	c	c
87	Nasrali (63)	032887	260	19	4	2	a	a	a	a	b	b	c	c	a	a	a	c	c
88	Gobindgarh (R) (1)	032888	121	0	0														

Number of Medical Amenities available. (If not available within the village, the distance range code viz; a for < 5 Kms, b for 5-10 Kms and c for 10+ kms of nearest place where facility is available is given).																Number of Non-Government Medical Amenities available.				Availability of drinking water - Yes / No				Name village	Sr.No.		
21	22	23	24	25	26	27	28	29	30	31	32	33	34	35	36	37	38	39	40	41	42	43	44			45	46
Community health centre (CHC)	Primary health centre (PHC)	Primary health sub centre (PHS)	Maternity and child welfare centre (MCW)	T.B. clinic (TBC)	Hospital-allopathic (HA)	Hospital-alternative medicine (HO)	Dispensary (D)	Veterinary hospital (VH)	Mobile health clinic (MHC)	Family welfare centre (FWC)	Charitable non Govt. hospital/Nursing home.	Medical practitioner with MBBS Degree	Medical practitioner with other degree	Medical practitioner with no degree	Traditional practitioner and faith healer.	Medicine Shop	Others	Tap water (Treated/Untreated)	Well water (Covered/Uncovered well)	Hand Pump	Tube wells / Bore well	Spring	River / Canal	Tank / Pond / Lake	Others		

Location CodeNo:-0048

b	c	a	c	c	b	c	c	b	c	c	0	0	0	0	0	0	0	0	Yes	No	Yes	Yes	No	No	No	No	Shahpur (7)	66
a	c	1	c	c	a	c	c	a	c	c	0	0	0	2	0	0	0	0	Yes	No	Yes	Yes	No	No	No	No	Khumna (12)	67
a	c	a	c	c	a	c	c	a	c	c	0	0	0	0	0	0	0	0	Yes	No	Yes	Yes	No	No	No	No	Majri Kishnewali (14)	68
b	c	1	c	c	b	c	c	a	c	c	0	0	0	0	0	0	0	0	No	Yes	Yes	No	No	No	No	No	Bir Mohammadi (13)	69
a	c	a	c	c	a	c	c	a	c	c	0	0	0	0	0	0	0	0	Yes	No	Yes	Yes	No	No	No	No	Saunti (30)	70
a	c	a	c	c	a	c	c	a	c	c	0	0	0	0	0	0	0	0	No	No	No	No	No	No	No	No	Bir Amloh (P) (27)	71
a	c	a	c	c	a	c	c	a	c	c	0	0	0	1	0	0	0	0	Yes	No	Yes	Yes	No	No	No	No	Annian (29)	72
a	c	a	c	c	a	c	c	b	c	c	0	0	0	1	0	0	0	0	Yes	No	Yes	Yes	No	No	No	No	Bholia (28)	73
b	c	b	c	c	b	c	b	a	c	c	0	0	0	1	0	0	0	0	Yes	No	Yes	Yes	No	No	No	No	Haibatpur (35)	74
b	c	b	c	c	b	c	b	1	c	c	0	0	0	2	0	0	0	0	Yes	No	Yes	Yes	No	No	No	No	Naraingarh (34)	75
c	c	b	c	c	c	c	b	a	c	c	0	0	0	1	0	0	0	0	Yes	No	Yes	Yes	No	No	No	No	Munderian (36)	76
b	c	a	c	c	b	c	c	a	c	c	0	0	0	3	0	0	0	0	Yes	No	Yes	Yes	No	No	No	No	Badali (38)	77
b	c	b	c	c	b	c	c	a	c	c	0	0	0	1	0	0	0	0	Yes	No	Yes	Yes	No	No	No	No	Baraunga Jer (33)	78
b	c	a	c	c	b	c	c	a	c	c	0	0	0	2	0	0	0	0	Yes	No	Yes	Yes	No	No	No	No	Baraunga Buland (32)	79
b	c	a	c	c	b	c	c	b	c	c	0	0	0	0	0	0	0	0	Yes	No	Yes	Yes	No	No	No	No	Jalalpur (31)	80
b	c	1	c	c	b	c	c	a	c	c	0	0	0	0	0	0	0	0	Yes	No	Yes	Yes	No	No	No	No	Salani (66)	81
a	c	a	c	c	c	c	c	1	c	c	0	0	1	0	0	0	0	0	Yes	No	Yes	Yes	No	No	No	No	Turan (4)	82
b	c	a	c	c	b	c	c	1	c	c	0	0	0	0	0	0	0	0	Yes	No	Yes	Yes	No	No	No	No	Bud Gujran (6)	83
b	c	b	c	c	b	c	c	a	c	c	0	0	0	0	0	0	0	0	No	No	Yes	Yes	No	No	No	No	Ladpur (5)	84
a	c	b	c	c	b	c	c	a	c	c	0	0	0	0	0	0	0	0	Yes	No	Yes	Yes	No	No	No	No	Badinpur (8)	85
a	c	b	c	c	a	c	c	b	c	c	0	0	0	0	0	0	0	0	No	Yes	Yes	Yes	No	No	No	No	Mugal Majra (62) (Part)	86
a	c	1	b	b	c	b	b	a	c	b	0	0	0	0	0	0	0	0	Yes	No	Yes	Yes	No	No	No	No	Nasrali (63)	87
																											Gobindgarh (R) (1)	88

Name of District:-Fatehgarh Sahib

Sr.No.	Name village	Availability of toilet & others Yes / No				Communication and transport facilities (If amenities available code -Yes is given except for Village Pin Code ,If not available within the village , the distance range code viz; a for < 5 Kms, b for 5-10 Kms and c for 10+ kms of nearest place where facility is available is given).																
		Community toilet including bath.	Community toilet excluding bath.	Rural sanitary mart or sanitary hardware outlet available near the village.	Community bio- gas or recycle of waste for productive use.	Post office(PO)	Sub post office (SPO)	Post & Telegraph office (P&TO)	Village Pin Code	Telephones (Land lines)	Public call office (PCO)	Mobile phone coverage	Internet cafes/ Common service centre (CSC)	Private courier facility	Bus service (Public & Private)	Railway stations	Auto/Modified Autos	Taxis and Vans	Tractors	Cycle-pulled rickshaws(Manual & Machine driven)	Carts driven by animals	Sea /River ferry service
1	2	47	48	49	50	51	52	53	54	55	56	57	58	59	60	61	62	63	64	65	66	67

Name of CD Block:-Amloh

66	Shahpur (7)	No	No	Yes	No	b	Yes	b	147301	Yes	b	Yes	b	b	Yes	b	Yes	b	Yes	Yes	Yes	Yes	
67	Khumna (12)	No	No	Yes	No	a	Yes	a	147301	Yes	Yes	Yes	a	a	Yes	b	Yes	a	Yes	Yes	Yes	Yes	
68	Majri Kishnewali (14)	No	No	Yes	No	a	a	a	147301	Yes	Yes	Yes	a	a	Yes	b	Yes	a	Yes	Yes	Yes	Yes	
69	Bir Mohammadi (13)	No	No	Yes	No	a	a	a	147301	Yes	Yes	Yes	a	a	Yes	Yes	a	a	Yes	Yes	Yes	Yes	Yes
70	Saunti (30)	No	No	Yes	No	a	a	a	147301	Yes	Yes	Yes	a	a	Yes	b	Yes	a	Yes	Yes	Yes	Yes	
71	Bir Amloh (P) (27)	No	No	Yes	No	a	a	a	147301	Yes	Yes	Yes	a	Yes	a	b	Yes	Yes	Yes	Yes	Yes	Yes	
72	Annian (29)	No	No	Yes	No	a	a	a	147301	Yes	Yes	Yes	a	Yes	a	c	Yes	Yes	Yes	Yes	Yes	Yes	
73	Bholia (28)	No	No	Yes	No	a	a	a	147301	Yes	Yes	Yes	a	a	a	c	a	a	Yes	Yes	Yes	Yes	
74	Haibatpur (35)	No	Yes	Yes	No	b	a	b	147301	Yes	a	Yes	b	b	Yes	c	b	b	Yes	Yes	Yes	Yes	
75	Naraingarh (34)	No	No	Yes	No	b	Yes	b	147301	Yes	b	Yes	b	b	b	c	b	b	Yes	Yes	Yes	Yes	
76	Munderian (36)	No	No	Yes	No	b	a	b	147301	Yes	a	Yes	c	c	c	c	b	c	Yes	Yes	Yes	Yes	
77	Badali (38)	No	No	Yes	No	b	a	b	147301	Yes	a	Yes	b	b	b	b	b	b	Yes	Yes	Yes	Yes	
78	Baraunga Jer (33)	No	No	Yes	No	b	a	b	147301	Yes	a	Yes	b	b	a	b	b	b	Yes	Yes	Yes	Yes	
79	Baraunga Buland (32)	No	No	Yes	No	b	a	b	147301	Yes	a	Yes	b	b	a	b	b	b	Yes	Yes	Yes	Yes	
80	Jalalpur (31)	No	No	Yes	No	b	a	b	147301	Yes	a	Yes	b	b	a	a	a	a	Yes	Yes	Yes	Yes	
81	Salani (66)	No	No	Yes	No	b	a	b	147301	Yes	Yes	Yes	b	b	Yes	b	b	a	Yes	Yes	Yes	Yes	
82	Turan (4)	No	No	Yes	No	a	a	a	147301	Yes	Yes	Yes	a	a	Yes	a	Yes	Yes	Yes	Yes	Yes	Yes	
83	Bud Gujran (6)	No	No	Yes	Yes	b	a	b	147301	Yes	a	Yes	b	b	a	b	b	b	Yes	Yes	Yes	Yes	
84	Ladpur (5)	No	No	Yes	No	b	a	b	147301	Yes	a	Yes	b	b	a	b	Yes	b	Yes	Yes	Yes	Yes	
85	Badinpur (8)	No	No	Yes	No	a	a	a	147203	Yes	a	Yes	a	a	a	a	Yes	a	Yes	Yes	Yes	Yes	
86	Mugal Majra (62) (Part)	No	No	Yes	No	a	a	a	147203	Yes	Yes	Yes	b	a	a	a	Yes	Yes	Yes	Yes	Yes	Yes	
87	Nasrali (63)	No	No	Yes	No	b	a	b	147301	Yes	a	Yes	b	b	b	c	b	Yes	Yes	Yes	a		
88	Gobindgarh (R) (1)																						

Village connected to highways,village roads, banks & credit societies (If amenities available code -Yes is given, If not available within the village , the distance range code viz; a for < 5 Kms, b for 5-10 Kms and c for		Availability of miscellaneous facilities (If amenities available code -Yes is given, If not available within the village , the distance range code viz; a for < 5 Kms, b for 5-10 Kms and c for 10+ kms of nearest place where facility is available is given).																													
68	69	70	71	72	73	74	75	76	77	78	79	80	81	82	83	84	85	86	87	88	89	90	91	92	93	94	95	96	97	Name of Village	Sr. No.
Connected to national highway(NH)	Connected to state highway(SH)	Connected to major district road (MDR)	Connected to others district road	Pucca roads	Kutchcha roads	Water bounded macadam(WBM) roads	Navigable waterway (river/canal)(NW)	Footpaths (FP)	Commercial & Co-operative Banks	ATM	Agricultural Credit Societies	Self-Help Group (SHG)	Public distribution system (PDS) shop	Mandis / Regular market	Weekly Haat	Agricultural marketing society	Integrated Child Development Scheme (Nutritional Centres)	Anganwadi Centre (Nutritional Centres)	Others (Nutritional Centres)	ASHA (Accredited Social Health Activist)	Community centre with/without TV	Sports Field,	Sports Club / Recreation Centre	Cinema / Video Hall	Public Library	Public Reading Room	Newspaper Supply	Assembly Polling station	Birth & Death Registration Office		

b	b	b	b	Yes	a	a	Yes	b	b	a	Yes	Yes	b	c	b	Yes	Yes	b	Yes	a	Yes	Yes	b	b	b	Yes	Yes	b	Shahpur (7)	66
b	a	Yes	a	Yes	a	a	Yes	a	a	a	Yes	a	a	c	a	Yes	Yes	a	Yes	a	a	Yes	b	b	b	Yes	Yes	a	Khumna (12)	67
b	b	Yes	a	Yes	a	a	Yes	a	a	Yes	Yes	Yes	a	c	a	Yes	Yes	a	Yes	b	Yes	Yes	b	b	b	Yes	Yes	a	Majri Kishnewali (14)	68
b	b	Yes	b	Yes	a	b	Yes	a	a	a	Yes	Yes	Yes	c	a	a	b	a	Yes	b	Yes	a	b	b	b	Yes	a	a	Bir Mohammadi (13)	69
b	b	b	b	Yes	a	a	Yes	a	a	Yes	Yes	Yes	a	c	a	Yes	Yes	a	Yes	b	Yes	Yes	b	b	b	Yes	a	a	Saunti (30)	70
b	a	a	a	Yes	a	a	Yes	a	a	a	a	a	a	c	a	a	Yes	a	Yes	a	a	a	a	b	b	Yes	a	a	Bir Amloh (P) (27)	71
c	a	a	a	Yes	a	a	Yes	a	a	a	Yes	a	a	c	a	Yes	Yes	a	Yes	a	Yes	Yes	c	c	c	Yes	a	a	Annian (29)	72
a	a	a	a	Yes	a	a	Yes	a	a	a	Yes	a	a	a	a	Yes	Yes	a	Yes	a	Yes	c	c	c	c	Yes	Yes	a	Bholia (28)	73
c	b	b	b	Yes	a	b	Yes	b	b	Yes	b	Yes	b	c	b	Yes	Yes	b	Yes	b	Yes	Yes	b	b	b	Yes	Yes	b	Haibatpur (35)	74
b	b	Yes	b	Yes	b	b	Yes	b	b	a	Yes	b	b	c	b	Yes	Yes	b	Yes	b	Yes	Yes	c	c	c	Yes	Yes	b	Naraingarh (34)	75
c	c	c	c	Yes	a	a	Yes	c	c	a	Yes	a	b	c	c	Yes	Yes	a	Yes	a	Yes	Yes	c	c	c	Yes	a	c	Munderian (36)	76
b	b	b	b	Yes	a	a	Yes	b	b	a	Yes	a	b	b	b	Yes	Yes	b	Yes	c	a	a	b	b	b	Yes	a	b	Badali (38)	77
b	a	b	b	Yes	a	a	Yes	b	b	Yes	Yes	Yes	b	c	b	Yes	Yes	b	Yes	c	Yes	c	b	b	b	Yes	Yes	b	Baraunga Jer (33)	78
b	a	b	Yes	Yes	a	Yes	Yes	b	b	Yes	Yes	Yes	b	b	b	Yes	Yes	b	Yes	c	Yes	a	b	c	c	Yes	b	b	Baraunga Buland (32)	79
a	a	a	a	a	a	a	Yes	b	b	b	Yes	Yes	b	b	b	Yes	Yes	b	Yes	a	a	Yes	a	a	a	Yes	a	b	Jalalpur (31)	80
b	b	a	a	Yes	a	a	Yes	b	b	Yes	Yes	Yes	b	c	b	Yes	Yes	b	Yes	c	Yes	c	c	c	c	Yes	b	b	Salani (66)	81
a	Yes	Yes	b	Yes	a	a	Yes	a	a	a	Yes	Yes	a	c	a	Yes	Yes	a	Yes	c	Yes	Yes	c	c	c	Yes	a	a	Turan (4)	82
b	a	a	a	Yes	a	a	Yes	b	b	a	Yes	b	b	c	b	Yes	Yes	b	Yes	b	Yes	b	c	c	c	Yes	Yes	b	Bud Gujran (6)	83
a	a	a	a	Yes	a	a	Yes	b	b	b	Yes	Yes	b	b	b	Yes	Yes	b	Yes	c	Yes	c	c	b	b	Yes	b	b	Ladpur (5)	84
b	a	a	Yes	Yes	Yes	a	Yes	a	a	a	Yes	Yes	a	a	a	Yes	Yes	a	Yes	b	Yes	b	b	b	b	Yes	a	a	Badinpur (8)	85
a	a	a	Yes	a	Yes	a	Yes	a	a	a	Yes	Yes	a	c	b	Yes	Yes	a	Yes	a	Yes	Yes	Yes	c	c	Yes	Yes	a	Mugal Majra (62) (Part)	86
b	a	a	Yes	Yes	a	a	Yes	b	b	b	b	b	b	b	b	Yes	b	b	Yes	b	a	b	b	c	c	a	a	b	Nasrali (63)	87
																													Gobindgarh (R) (1)	88

Name of District:-Fatehgarh Sahib

Sr. No.	Name of Village	Availability of electricity (Yes/No)				Nearest Town	Distance range code i.e. a for < 5 Kms, b for 5-10 Kms and c for 10+ kms.	Land Use										
		Power Supply for Domestic Use (ED)	Power Supply for Agricultural Use (EAG)	Power Supply for Commercial Use (EC)	Power Supply for All Uses (EA)			Forests	Area under Non-agricultural Uses	Barren and Un-cultivable land	Permanent Pastures and Other Grazing Lands	Land Under Miscellaneous Tree Crops etc.	Culturable Waste Land	Fallow lands other than current fallows	Current Fallows	Net Area Sown	Total Irrigated Land Area	Total Un-irrigated Land Area
1	2	98	99	100	101	102	103	104	105	106	107	108	109	110	111	112	113	114

Name of CD Block:-Amloh

66	Shahpur (7)	Yes	Yes	Yes	Yes	GOBINDGARH	c	0	43	0	0	0	0	0	0	345	345	0
67	Khumna (12)	Yes	Yes	Yes	Yes	AMLOH	b	0	52	0	0	0	0	0	0	120	120	0
68	Majri Kishnewali (14)	Yes	Yes	Yes	Yes	AMLOH	a	0	23	0	0	0	0	0	0	227	227	0
69	Bir Mohammadi (13)	Yes	Yes	No	Yes	AMLOH	a	0	3	0	0	0	0	0	0	50	50	0
70	Saunti (30)	Yes	Yes	Yes	Yes	AMLOH	a	0	48	0	0	0	0	0	0	451	451	0
71	Bir Amloh (P) (27)	Yes	Yes	Yes	Yes	AMLOH	a	0	69	0	0	0	0	0	0	144	144	0
72	Annian (29)	Yes	Yes	Yes	Yes	AMLOH	a	0	22	0	0	0	0	0	0	171	171	0
73	Bholia (28)	Yes	Yes	Yes	Yes	AMLOH	a	0	15	0	0	0	0	0	0	121	121	0
74	Haibatpur (35)	Yes	Yes	Yes	Yes	AMLOH	b	0	10	0	0	0	0	0	0	121	111	10
75	Naraingarh (34)	Yes	Yes	Yes	Yes	AMLOH	b	0	33	0	0	0	0	0	0	416	416	0
76	Munderian (36)	Yes	Yes	Yes	Yes	AMLOH	c	0	8	0	0	0	0	0	0	152	152	0
77	Badali (38)	Yes	Yes	Yes	Yes	AMLOH	b	0	24	0	0	0	0	0	0	306	306	0
78	Baraunga Jer (33)	Yes	Yes	Yes	Yes	AMLOH	b	0	22	0	0	0	0	0	0	298	298	0
79	Baraunga Buland (32)	Yes	Yes	Yes	Yes	AMLOH	b	0	13	0	0	0	0	0	0	139	139	0
80	Jalalpur (31)	Yes	Yes	Yes	Yes	AMLOH	b	0	16	0	0	0	0	0	0	139	139	0
81	Salani (66)	Yes	Yes	Yes	Yes	AMLOH	b	0	32	0	0	0	0	0	0	288	288	0
82	Turan (4)	Yes	Yes	Yes	Yes	GOBINDGARH	a	0	43	0	0	0	0	0	0	210	210	0
83	Bud Gujran (6)	Yes	Yes	Yes	Yes	GOBINDGARH	b	0	6	0	0	0	0	0	0	167	167	0
84	Ladpur (5)	Yes	Yes	Yes	Yes	GOBINDGARH	a	0	18	0	0	0	0	0	0	242	242	0
85	Badinpur (8)	Yes	Yes	Yes	Yes	GOBINDGARH	b	0	24	0	0	0	0	0	0	384	384	0
86	Mugal Majra (62) (Part)	Yes	Yes	Yes	Yes	GOBINDGARH	a	0	45	0	0	0	0	0	0	96	96	0
87	Nasrali (63)	Yes	Yes	No	Yes	GOBINDGARH	a	0	105	0	0	0	0	0	0	155	155	0
88	Gobindgarh (R) (1)					AMLOH	a	0	85	0	0	0	0	0	0	36	36	0

Location CodeNo:-040

Area irrigated by source (in hectare).					Name of three most important commodities manufactured			Name of Village	Serial Number
Canals (C)	Wells/Tube-wells(W/TW)	Tanks/Lakes(T/L)	Water Falls(WF)	Others(O)	First	Second	Third		
115	116	117	118	119	120	121	122	2	1

Location CodeNo:-0048

42	303	0	0	0				Shahpur (7)	139
0	120	0	0	0				Khumna (12)	140
0	227	0	0	0				Majri Kishnewali (14)	141
0	50	0	0	0				Bir Mohammadi (13)	142
16	435	0	0	0				Saunti (30)	143
18	126	0	0	0				Bir Amloh (P) (27)	144
12	159	0	0	0				Annian (29)	145
0	121	0	0	0				Bholia (28)	146
0	111	0	0	0				Haibatpur (35)	147
2	414	0	0	0				Naraingarh (34)	148
0	152	0	0	0				Munderian (36)	149
0	306	0	0	0				Badali (38)	150
0	298	0	0	0				Baraunga Jer (33)	151
63	76	0	0	0				Baraunga Buland (32)	152
0	139	0	0	0				Jalalpur (31)	153
0	288	0	0	0				Salani (66)	154
0	210	0	0	0				Turan (4)	155
0	167	0	0	0				Bud Gujran (6)	156
42	200	0	0	0				Ladpur (5)	157
0	384	0	0	0				Badinpur (8)	158
0	96	0	0	0				Mugal Majra (62) (Part)	159
0	155	0	0	0				Nasrali (63)	160
0	36	0	0	0				Gobindgarh (R) (1)	161

Census of India 2011- Village Directory
Amenities and Land use (As in 2009)

Name of District:-Fatehgarh Sahib

Sr.No.	Name village	Location code no.	Total area of the village (in hectares rounded up to one decimal place)	Total population (2011 census)	Number of households (2011 census)	Number of educational amenities available. (If not available within the village , the distance range code viz; a for < 5 Kms, b for 5-10 Kms and c for 10+ kms of nearest place where facility is available is given).													
						Pre-Primary school (PP)	Primary school (P)	Middle school (M)	Secondary School (S)	Senior Secondary school (SS)	Degree college of arts science & commerce (ASC)	Engineering college(EC)	Medical college (MC)	Management institute (MI)	Polytechnic (Pt)	Vocational training school /ITI	Non-formal training centre (NFTC)	Special school for disabled (SSD)	Others (specify)
1	2	3	4	5	6	7	8	9	10	11	12	13	14	15	16	17	18	19	20
Name of CD Block:-Amlah																			
89	Jasran (2) (Part)	032889	383	2733	585	a	1	1	a	a	a	a	c	a	a	a	a	c	c
90	Majri Mishri (3)	032890	94	133	26	a	a	a	a	a	a	a	c	a	a	b	a	c	c
91	Kumbh (67)	032891	275	1392	274	2	1	1	a	a	a	a	c	a	b	b	b	c	c
92	Kumbhra (40)	032892	261	1182	214	a	1	a	a	a	a	a	c	a	a	b	b	c	c
93	Chattarpura (68)	032893	186	601	107	1	1	1	1	a	1	2	c	b	b	b	b	c	c
94	Kotla Dadheri (201)	032897	244	2737	552	2	1	b	a	a	b	b	c	b	a	b	b	c	c
95	Dodheri (202)	032898	387	2849	568	1	1	1	1	a	b	a	c	a	a	c	a	c	c
96	Lohar Majra Kalan (200)	032899	547	1827	345	1	1	b	b	b	b	b	c	b	b	c	b	c	c
97	Jallowal (198)	032900	220	1090	214	b	1	a	b	b	b	b	c	b	b	b	b	c	c
98	Shiraj Majra (199)	032901	103	297	53	b	1	a	b	b	b	b	c	b	b	b	b	c	c
99	Fatehgarh Niwan (204)	032902	464	1977	393	1	2	2	b	b	b	b	c	b	b	b	a	c	c
Block T O T A L :			25400	106090	20399	23	115	51	11	5	1	2	0	0	0	0	0	0	0

Number of Medical Amenities available. (If not available within the village , the distance range code viz; a for < 5 Kms, b for 5-10 Kms and c for 10+ kms of nearest place where facility is available is given).															Number of Non-Government Medical Amenities available.					Availability of drinking water - Yes / No					Name village	Sr.No.
21	22	23	24	25	26	27	28	29	30	31	32	33	34	35	36	37	38	39	40	41	42	43	44	45		

Location CodeNo:-0048																									Name village	Sr.No.		
a	c	a	c	c	a	c	c	a	c	c	0	0	0	0	0	0	0	0	Yes	No	Yes	Yes	No	No			No	No
a	c	a	c	c	a	c	c	a	c	c	0	0	0	0	0	0	0	0	Yes	No	Yes	Yes	No	No	No	No	Jasran (2) (Part)	89
a	c	a	c	c	a	c	c	a	c	c	0	0	0	0	0	0	0	0	Yes	No	Yes	Yes	No	No	No	No	Majri Mishri (3)	90
b	c	a	c	c	b	c	c	a	c	c	0	0	0	2	0	1	0	0	Yes	No	Yes	Yes	No	No	No	No	Kumbh (67)	91
b	c	b	c	c	b	c	c	a	c	c	0	0	0	0	0	0	0	0	Yes	No	Yes	Yes	No	No	No	No	Kumbhra (40)	92
b	c	a	c	c	b	c	c	c	c	c	0	0	0	0	0	0	0	0	Yes	No	Yes	Yes	No	No	No	No	Chattarpura (68)	93
a	c	b	c	c	a	c	c	a	c	c	0	0	0	0	0	0	0	0	Yes	No	Yes	Yes	No	No	No	No	Kotla Dadheri (201)	94
a	c	b	c	c	a	c	c	a	c	c	0	0	0	0	0	0	0	0	Yes	Yes	Yes	Yes	No	No	No	No	Dodheri (202)	95
b	c	b	c	c	b	c	c	b	c	c	0	0	0	0	0	0	0	0	Yes	No	Yes	Yes	No	No	No	No	Lohar Majra Kalan (200)	96
b	c	b	c	c	b	c	c	b	c	c	0	0	0	0	0	0	0	0	Yes	No	Yes	Yes	No	No	No	No	Jallowal (198)	97
b	c	b	c	c	b	c	c	b	c	c	0	0	0	0	0	0	0	0	Yes	No	Yes	Yes	No	No	No	No	Shiraj Majra (199)	98
b	c	b	c	c	b	c	c	b	c	c	0	0	0	0	0	0	0	0	Yes	No	Yes	Yes	No	No	No	No	Fatehgarh Niwan (204)	99
0	2	15	1	0	0	0	3	9	0	0	1	1	5	28	0	12	1	88	4	96	95	0	0	0	0		Block TOTAL	

Name of District:-Fatehgarh Sahib

Sr.No.	Name village	Availability of toilet & others Yes / No				Communication and transport facilities (If amenities available code -Yes is given except for Village Pin Code ,If not available within the village , the distance range code viz; a for < 5 Kms, b for 5-10 Kms and c for 10+ kms of nearest place where facility is available is given).																
		Community toilet including bath.	Community toilet excluding bath.	Rural sanitary mart or sanitary hardware outlet available near the village.	Community bio- gas or recycle of waste for productive use.	Post office(PO)	Sub post office (SPO)	Post & Telegraph office (P&TO)	Village Pin Code	Telephones (Land lines)	Public call office (PCO)	Mobile phone coverage	Internet cafes/ Common service centre (CSC)	Private courier facility	Bus service (Public & Private)	Railway stations	Auto/Modified Autos	Taxis and Vans	Tractors	Cycle-pulled rickshaws(Manual & Machine driven)	Carts driven by animals	Sea /River ferry service
1	2	47	48	49	50	51	52	53	54	55	56	57	58	59	60	61	62	63	64	65	66	67

Name of CD Block:-Amloh

89	Jasran (2) (Part)	No	No	Yes	No	a	a	a	147301	Yes	Yes	Yes	a	a	Yes	a	Yes	a	Yes	Yes	Yes	Yes
90	Majri Mishri (3)	No	No	Yes	No	a	a	a	147301	Yes	a	Yes	a	a	a	a	a	a	Yes	Yes	Yes	Yes
91	Kumbh (67)	No	Yes	Yes	No	a	Yes	a	147301	Yes	Yes	Yes	a	a	a	a	a	a	Yes	Yes	Yes	Yes
92	Kumbhra (40)	No	No	Yes	No	b	a	b	147301	Yes	b	Yes	b	b	b	b	Yes	b	Yes	Yes	Yes	Yes
93	Chattarpura (68)	No	No	Yes	No	b	a	b	147301	Yes	b	Yes	b	b	b	b	b	b	Yes	Yes	Yes	Yes
94	Kotla Dadheri (201)	No	No	Yes	No	a	a	a	147301	Yes	Yes	Yes	a	a	a	a	b	Yes	Yes	Yes	Yes	Yes
95	Dodheri (202)	No	No	Yes	No	a	a	a	147301	Yes	Yes	Yes	a	a	a	a	Yes	Yes	Yes	Yes	Yes	Yes
96	Lohar Majra Kalan (200)	No	No	Yes	No	b	Yes	b	147301	Yes	a	Yes	b	b	b	b	b	b	Yes	Yes	Yes	Yes
97	Jallowal (198)	No	No	Yes	No	b	a	b	147301	Yes	Yes	Yes	b	b	b	b	b	b	Yes	Yes	Yes	Yes
98	Shiraj Majra (199)	No	No	Yes	No	b	b	b	147301	Yes	b	Yes	b	b	b	b	b	b	Yes	Yes	Yes	Yes
99	Fatehgarh Niwan (204)	No	No	Yes	No	b	Yes	b	141411	Yes	Yes	Yes	b	b	Yes	b	Yes	b	Yes	Yes	Yes	Yes
Block T O T A L		2	97	2	0	15	0	97	96	41	97	0	2	44	2	38	13	97	97	94	1	

Village connected to highways,village roads, banks & credit societies (If amenities available code -Yes is given, If not available within the village , the distance range code viz; a for < 5 Kms, b for 5-10 Kms and c for		Availability of miscellaneous facilities (If amenities available code -Yes is given, If not available within the village , the distance range code viz; a for < 5 Kms, b for 5-10 Kms and c for 10+ kms of nearest place where facility is available is given).			
68	Connected to national highway(NH)				
69	Connected to state highway(SH)				
70	Connected to major district road (MDR)				
71	Connected to others district road				
72	Pucca roads				
73	Kutchcha roads				
74	Water bounded macadam(WBM) roads				
75	Navigable waterway (river/canal)(NW)				
76	Footpaths (FP)				
77	Commercial & Co-operative Banks				
78	ATM				
79	Agricultural Credit Societies				
80	Self-Help Group (SHG)				
81	Public distribution system (PDS) shop				
82	Mandis / Regular market				
83	Weekly Haat				
84	Agricultural marketing society				
85	Integrated Child Development Scheme (Nutritional Centres)				
86	Anganwadi Centre (Nutritional Centres)				
87	Others (Nutritional Centres)				
88	ASHA (Accredited Social Health Activist)				
89	Community centre with/without TV				
90	Sports Field,				
91	Sports Club / Recreation Centre				
92	Cinema / Video Hall				
93	Public Library				
94	Public Reading Room				
95	Newspaper Supply				
96	Assembly Polling station				
97	Birth & Death Registration Office				
2	Name of Village				
1	Sr. No.				

Location CodeNo:-0048

a	a	a	Yes	Yes	a	a	Yes	a	a	Yes	Yes	Yes	a	c	a	Yes	Yes	c	Yes	c	Yes	a	a	a	a	Yes	a	a	Jasran (2) (Part)	89	
a	a	a	a	Yes	a	a	Yes	a	a	a	a	a	a	c	a	a	b	a	Yes	c	a	c	c	c	c	Yes	a	a	Majri Mishri (3)	90	
a	a	b	a	a	a	Yes	a	a	a	Yes	a	a	c	a	Yes	Yes	b	Yes	a	a	Yes	a	a	a	Yes	Yes	a	Kumbh (67)	91		
b	a	b	a	Yes	a	Yes	b	b	a	Yes	a	b	c	b	Yes	Yes	b	Yes	b	Yes	Yes	b	b	b	Yes	Yes	b	Kumbhra (40)	92		
b	b	b	b	Yes	a	Yes	b	b	a	Yes	a	b	c	b	Yes	Yes	a	Yes	b	Yes	Yes	b	b	b	Yes	Yes	b	Chattarpura (68)	93		
a	a	a	a	Yes	a	Yes	a	a	a	Yes	a	a	c	a	Yes	Yes	a	Yes	b	Yes	a	a	a	a	Yes	a	a	Kotla Dadheri (201)	94		
a	a	a	a	Yes	a	Yes	a	a	Yes	Yes	Yes	a	c	a	Yes	Yes	b	Yes	b	a	a	a	a	a	Yes	Yes	a	Dodheri (202)	95		
b	b	b	b	Yes	a	Yes	b	b	Yes	Yes	Yes	b	c	b	Yes	Yes	a	Yes	c	Yes	Yes	b	c	c	Yes	a	b	Lohar Majra Kalan (200)	96		
b	b	b	b	Yes	a	Yes	b	b	b	Yes	b	b	b	b	Yes	Yes	b	Yes	b	Yes	Yes	b	b	b	Yes	a	b	Jallowal (198)	97		
b	b	b	b	Yes	a	Yes	b	b	b	Yes	b	b	b	b	Yes	b	b	Yes	b	Yes	b	b	b	b	Yes	Yes	b	Shiraj Majra (199)	98		
b	b	b	b	Yes	a	Yes	b	b	Yes	Yes	Yes	b	c	b	Yes	Yes	b	Yes	b	Yes	b	b	b	b	Yes	Yes	b	Fatehgarh Niwan (204)	99		
0	2	7	5	92	5	8	0	97	5	1	29	88	50	1	3	0	86	88	0	97	4	65	50	2	0	9	96	45	0	Block TOTAL	

Name of District:-Fatehgarh Sahib

Sr. No.	Name of Village	Availability of electricity (Yes/No)				Nearest Town	Distance range code i.e. a for < 5 Kms, b for 5-10 Kms and c for 10+ kms.	Land Use										
		Power Supply for Domestic Use (ED)	Power Supply for Agricultural Use (EAG)	Power Supply for Commercial Use (EC)	Power Supply for All Uses (EA)			Forests	Area under Non-agricultural Uses	Barren and Un-cultivable land	Permanent Pastures and Other Grazing Lands	Land Under Miscellaneous Tree Crops etc.	Culturable Waste Land	Fallow lands other than current fallows	Current Fallows	Net Area Sown	Total Irrigated Land Area	Total Un-irrigated Land Area
1	2	98	99	100	101	102	103	104	105	106	107	108	109	110	111	112	113	114
Name of CD Block:-Amloh																		
89	Jasran (2) (Part)	Yes	Yes	Yes	Yes	GOBINDGARH	a	0	182	0	0	0	0	0	0	201	201	0
90	Majri Mishri (3)	Yes	Yes	No	Yes	GOBINDGARH	a	0	5	0	0	0	0	0	0	89	89	0
91	Kumbh (67)	Yes	Yes	Yes	Yes	GOBINDGARH	a	0	19	0	0	0	0	0	0	256	256	0
92	Kumbhra (40)	Yes	Yes	Yes	Yes	GOBINDGARH	b	0	40	0	0	0	0	0	0	221	221	0
93	Chattarpura (68)	Yes	Yes	Yes	Yes	GOBINDGARH	a	0	28	0	0	0	0	0	0	158	158	0
94	Kotla Dadheri (201)	Yes	Yes	Yes	Yes	GOBINDGARH	a	0	26	3	0	0	0	0	0	215	215	0
95	Dodheri (202)	Yes	Yes	Yes	Yes	GOBINDGARH	a	0	35	0	0	0	0	0	0	352	352	0
96	Lohar Majra Kalan (200)	Yes	Yes	Yes	Yes	GOBINDGARH	a	0	42	0	0	0	0	0	0	505	505	0
97	Jallowal (198)	Yes	Yes	Yes	Yes	GOBINDGARH	b	0	23	0	0	0	0	0	0	197	197	0
98	Shiraj Majra (199)	Yes	Yes	No	Yes	GOBINDGARH	b	0	7	0	0	0	0	0	0	96	96	0
99	Fatehgarh Niwan (204)	Yes	Yes	Yes	Yes	GOBINDGARH	b	0	53	0	0	0	0	0	0	411	411	0
Block T O T A L :		97	97	86	97	0	0	95	2744	12	0	0	7	0	0	22542	22516	26

Location CodeNo:-040

Area irrigated by source (in hectare).					Name of three most important commodities manufactured			Name of Village	Serial Number
Canals (C)	Wells/Tube-wells(W/TW)	Tanks/Lakes(T/L)	Water Falls(WF)	Others(O)	First	Second	Third		
115	116	117	118	119	120	121	122	2	1

Location CodeNo:-0048

0	201	0	0	0				Jasran (2) (Part)	162
0	89	0	0	0				Majri Mishri (3)	163
0	256	0	0	0				Kumbh (67)	164
0	221	0	0	0				Kumbhra (40)	165
2	156	0	0	0				Chattarpura (68)	166
0	215	0	0	0				Kotla Dadheri (201)	167
0	352	0	0	0				Dodheri (202)	168
0	505	0	0	0				Lohar Majra Kalan (200)	169
0	197	0	0	0				Jallowal (198)	170
0	96	0	0	0				Shiraj Majra (199)	171
0	411	0	0	0				Fatehgarh Niwan (204)	172
411	22094	0	0					Block T O T A L	

C.D. Block Sirhind

ALPHABETICAL LIST OF VILLAGES (C.D. Block wise)

Name of the District : Fatehgarh Sahib

Serial number	Name of village	2011 Census location code number	2001 Census location code number
1	2	3	4
Name of CD Block: Sirhind-0049			
Name of Tehsil : Fatehgarh Sahib-00221			
1	Bulebas Alias Mukandpura (291)	032770	00750800
2	Adampur (147)	032731	00746900
3	Alipur Sodhian (46)	032643	00738100
4	Amar Garh (271)	032759	00749700
5	Arain Majra (299)	032751	00748900
6	Atapur (324)	032789	00752700
7	Badhochhi Kalan (303)	032747	00748500
8	Badhochhi Khurd (304)	032748	00748600
9	Bagrian (283)	032778	00751600
10	Balpur (341)	032786	00752400
11	Barkatpur (151)	032727	00746500
12	Basantpura (343)	032785	00752300
13	Behlolpur (270)	032758	00749600
14	Bhal Majra (312)	032792	00753000
15	Bhamarsi Buland (52)	032797	00753500
16	Bhamarsi Zer (57)	032796	00753400
17	Bhat Majra (144)	032710	00744800
18	Bir Bhamarsi (58)	032798	00753600
19	Bivi Pur (148)	032729	00746700
20	Buchran (152)	032726	00746400
21	Chaleri Kalan (274)	032762	00750000
22	Chanalon (128)	032646	00738400
23	Chanarthal Kalan (320)	032791	00752900
24	Chanarthal Khurd (321)	032790	00752800
25	Chanarthal Nauabad (322)	032793	00753100
26	Chanon (331)	032780	00751800
27	Dalo Majra (153)	032724	00746200
28	Dhatonda (339)	032783	00752100
29	Ditupur Fakiran (280)	032764	00750200
30	Fetehpur (39)	032638	00737600
31	Gunian Majra (330)	032781	00751900
32	Hallo Tali (284)	032766	00750400
33	Harbanspura (70)	032635	00737300
34	Hassanpur/Chaleri Khurd (273)	032761	00749900
35	Hussainpura (305)	032746	00748400

ALPHABETICAL LIST OF VILLAGES (C.D. Block wise)

Name of the District : Fatehgarh Sahib

Serial number	Name of village	2011 Census location code number	2001 Census location code number
1	2	3	4
36	Jago Chanarthal (281)	032765	00750300
37	Jakhwali (329)	032776	00751400
38	Jalbehra (154)	032725	00746300
39	Jalbehri Dhumi (156)	032715	00745300
40	Jalbehri Gehlan (157)	032714	00745200
41	Jallah (50)	032739	00747700
42	Jhinjhran (285)	032767	00750500
43	Jiwanpura (265)	032720	00745800
44	Kharaura (300)	032750	00748800
45	Kharauri (301)	032749	00748700
46	Kharrah (309)	032743	00748100
47	Kheri (37)	032639	00737700
48	Khoje Majra (131)	032745	00748300
49	Kotla Jattan (294)	032772	00751000
50	Kotla Suleman (145)	032711	00744900
51	Lataur (298)	032752	00749000
52	Longo Majri (150)	032728	00746600
53	Madhopur (141)	032709	00744700
54	Mahla Heri (332)	032779	00751700
55	Mahmadi Pur (287)	032763	00750100
56	Majra Nidhewala (48)	032640	00737800
57	Majri Sodhian (307)	032736	00747400
58	Malakpur (133)	032647	00738500
59	Malko Majra (129)	032644	00738200
60	Mandaur (45)	032645	00738300
61	Mianpur (266)	032757	00749500
62	Mir Pur (310)	032742	00748000
63	Mulepur 293)	032774	00751200
64	Mullanpur Kalan (40)	032642	00738000
65	Mullanpur Khurd (43)	032641	00737900
66	Nabipur (149)	032730	00746800
67	Nalina Kalan (326)	032754	00749200
68	Nalina Khurd (296)	032755	00749300
69	Nalini (327)	032775	00751300
70	Naraingarh Chhanna (290)	032777	00751500
71	Narainpura Alias Chorwala (302)	032753	00749100

ALPHABETICAL LIST OF VILLAGES (C.D. Block wise)

Name of the District : Fatehgarh Sahib

Serial number	Name of village	2011 Census location code number	2001 Census location code number
1	2	3	4
72	Nau Lakha (328)	032787	00752500
73	Pandralli (323)	032794	00753200
74	Panjola (295)	032773	00751100
75	Panjoli Kalan (297)	032756	00749400
76	Pola (272)	032760	00749800
77	Rajinder Nagar (342)	032784	00752200
78	Rampur Jadid (47)	032737	00747500
79	Reona Bholi (267)	032722	00746000
80	Reona Niwan (269)	032721	00745900
81	Reona Ucha (268)	032723	00746100
82	Rurki (325)	032788	00752600
83	Saidpura (146)	032712	00745000
84	Saifalpur (292)	032771	00750900
85	Sangatpura (306)	032744	00748200
86	Sanipur (132)	032734	00747200
87	Sarna (340)	032782	00752000
88	Saundha (49)	032738	00747600
89	Shampur (143)	032732	00747000
90	Shekhupur (289)	032769	00750700
91	Sidhupur (130)	032735	00747300
92	Sidhwan (308)	032741	00747900
93	Siduwal (142)	032733	00747100
94	Sirhind (R) (125)	032654	00739200
95	Sohag Heri (311)	032795	00753300
96	Sunderpura (51)	032740	00747800
97	Tanan (288)	032768	00750600
98	Tarkhan Majra (134)	032648	00738600
99	Tehalpur (286)	032799	01239900
100	Wazir Nagar (41)	032637	00737500
101	Wazirabad (44)	032636	00737400
Tehsil : Amlah-00222			
102	Ajnali (65)	032894	00763000
103	Ambe Majra (69)	032895	00763100

Name of District:-Fatehgarh Sahib

Sr.No.	Name village	Location code no.	Total area of the village (in hectares rounded up to one decimal place)	Total population (2011 census)	Number of households (2011 census)	Number of educational amenities available. (If not available within the village , the distance range code viz; a for < 5 Kms, b for 5-10 Kms and c for 10+ kms of nearest place where facility is available is given).													
						Pre-Primary school (PP)	Primary school (P)	Middle school (M)	Secondary School (S)	Senior Secondary school (SS)	Degree college of arts science & commerce (ASC)	Engineering college (EC)	Medical college (MC)	Management institute (MI)	Polytechnic (Pt)	Vocational training school /ITI	Non-formal training centre (NFTC)	Special school for disabled (SSD)	Others (specify)
1	2	3	4	5	6	7	8	9	10	11	12	13	14	15	16	17	18	19	20

Name of CD Block:-Sirhind

1	Harbanspura (70)	032635	576	2091	422	1	1	1	1	b	b	b	c	b	b	c	b	c	c
2	Wazirabad (44)	032636	195	546	99	b	1	a	b	b	b	b	c	b	b	c	b	c	c
3	Wazir Nagar (41)	032637	168	574	107	a	1	a	a	a	b	b	c	b	b	c	b	c	c
4	Fetehpur (39)	032638	101	390	74	1	1	a	a	a	b	b	c	b	b	c	b	c	c
5	Kheri (37)	032639	182	865	145	1	1	b	b	b	b	b	c	b	b	c	b	c	c
6	Majra Nidhewala (48)	032640	107	310	58	a	1	a	a	b	b	b	c	b	b	c	b	c	c
7	Mullanpur Khurd (43)	032641	201	739	148	1	1	1	a	b	c	c	c	c	c	c	c	c	c
8	Mullanpur Kalan (40)	032642	173	562	113	a	1	a	a	a	c	c	c	c	c	c	c	c	c
9	Alipur Sodhian (46)	032643	179	531	100	1	1	1	1	b	b	b	c	b	b	c	b	c	c
10	Malka Majra (129)	032644	177	904	161	a	1	a	a	b	c	c	c	c	c	c	c	c	c
11	Mandaur (45)	032645	189	513	115	1	1	a	a	a	b	b	c	b	b	c	b	c	c
12	Chanalon (128)	032646	205	462	100	c	1	a	a	c	c	c	c	c	c	c	c	c	c
13	Malakpur (133)	032647	185	556	110	a	1	a	a	a	b	b	c	b	b	b	c	c	c
14	Tarkhan Majra (134)	032648	142	1674	351	b	1	a	b	a	b	b	c	b	b	c	b	c	c
15	Sirhind (R) (125)	032654	501	121	26	a	a	a	b	b	b	b	c	b	b	b	b	c	b
16	Madhopur (141)	032709	293	837	191	1	1	1	1	b	b	b	c	b	b	c	b	c	b
17	Bhat Majra (144)	032710	177	745	120	c	1	a	a	a	b	b	c	b	b	c	b	c	b
18	Kotla Suleman (145)	032711	142	367	64	a	1	a	b	b	b	b	c	b	b	c	b	c	b
19	Saidpura (146)	032712	140	763	149	a	1	a	b	b	b	b	c	b	b	c	b	c	b
20	Jalbehri Gehlan (157)	032714	308	1328	268	1	1	1	1	1	b	b	c	b	b	c	b	c	b
21	Jalbehri Dhumi (156)	032715	77	154	31	1	1	a	b	c	c	c	c	c	c	c	c	c	c

Number of Medical Amenities available. (If not available within the village , the distance range code viz; a for < 5 Kms, b for 5-10 Kms and c for 10+ kms of nearest place where facility is available is given).																	Number of Non-Government Medical Amenities available.		Availability of drinking water - Yes / No						Name village	Sr.No.	
Community health centre (CHC)	Primary health centre (PHC)	Primary health sub centre (PHS)	Maternity and child welfare centre (MCW)	T.B. clinic (TBC)	Hospital-allopathic (HA)	Hospital-alternative medicine (HO)	Dispensary (D)	Veterinary hospital (VH)	Mobile health clinic (MHC)	Family welfare centre (FWC)	Charitable non Govt. hospital/Nursing home.	Medical practitioner with MBBS Degree	Medical practitioner with other degree	Medical practitioner with no degree	Traditional practitioner and faith healer .	Medicine Shop	Others	Tap water (Treated/Untreated)	Well water (Covered / Uncovered well)	Hand Pump	Tube wells / Bore well	Spring	River / Canal	Tank / Pond / Lake			Others
21	22	23	24	25	26	27	28	29	30	31	32	33	34	35	36	37	38	39	40	41	42	43	44	45	46	2	1

a	b	b	a	c	c	b	a	a	b	b	0	0	0	0	0	0	0	Yes	No	Yes	Yes	No	No	No	No	Harbanspura (70)	1
a	a	b	a	b	b	b	a	a	b	b	0	0	0	0	0	0	0	Yes	No	Yes	Yes	No	No	No	No	Wazirabad (44)	2
b	a	b	b	c	b	b	a	a	c	b	0	0	0	0	0	0	0	Yes	No	Yes	Yes	No	No	No	No	Wazir Nagar (41)	3
b	b	b	c	c	b	b	a	a	c	c	0	0	0	0	0	0	0	Yes	No	Yes	Yes	No	No	No	No	Fetehpur (39)	4
a	b	b	b	b	b	b	a	a	b	b	0	0	0	0	0	0	0	Yes	No	Yes	Yes	No	No	No	No	Kheri (37)	5
a	a	a	c	c	c	c	b	c	c	c	0	0	0	0	0	0	0	Yes	No	Yes	Yes	No	No	No	No	Majra Nidhewala (48)	6
b	b	a	b	b	b	b	a	a	b	b	0	0	0	0	0	0	0	Yes	No	Yes	Yes	No	No	No	No	Mullanpur Khurd (43)	7
b	b	b	b	c	c	c	a	a	c	b	0	0	0	0	0	0	0	Yes	No	Yes	Yes	No	No	No	No	Mullanpur Kalan (40)	8
b	b	b	b	c	b	b	b	a	b	b	0	0	0	0	0	0	0	Yes	No	Yes	Yes	No	No	No	No	Alipur Sodhian (46)	9
a	c	a	a	c	c	c	a	a	c	b	0	0	0	0	0	0	0	Yes	No	Yes	Yes	No	No	No	No	Malko Majra (129)	10
b	b	b	b	c	b	a	a	a	c	b	0	0	0	0	0	0	0	Yes	No	Yes	Yes	No	No	No	No	Mandaur (45)	11
a	c	c	a	c	b	b	a	b	c	b	0	0	0	0	0	0	0	Yes	No	Yes	Yes	No	No	No	No	Chanalon (128)	12
a	b	b	b	c	b	a	a	a	c	b	0	0	0	0	0	0	0	Yes	No	Yes	Yes	No	No	No	No	Malakpur (133)	13
a	a	a	b	c	b	a	a	a	c	b	1	1	1	1	1	1	1	Yes	No	Yes	Yes	No	No	No	No	Tarkhan Majra (134)	14
a	a	a	a	a	a	a	a	a	b	b	0	0	0	0	0	0	0	Yes	No	Yes	Yes	No	No	No	No	Sirhind (R) (125)	15
a	b	b	b	c	b	b	a	b	b	b	0	0	0	0	0	0	0	Yes	No	Yes	Yes	No	No	No	No	Madhopur (141)	16
a	a	c	a	c	b	b	a	b	c	b	0	0	0	0	0	0	0	Yes	No	Yes	Yes	No	No	No	No	Bhat Majra (144)	17
a	b	c	a	c	b	c	a	b	c	a	0	0	0	0	0	0	0	Yes	No	Yes	Yes	No	No	No	No	Kotla Suleman (145)	18
a	b	c	a	c	b	b	a	a	c	a	0	0	0	0	0	0	0	Yes	No	Yes	Yes	No	No	No	No	Saidpura (146)	19
a	a	c	a	c	b	c	a	b	c	a	0	0	0	0	0	0	0	Yes	No	Yes	Yes	No	No	No	No	Jalbehri Gehlan (157)	20
a	b	b	b	b	b	b	a	a	b	b	0	0	0	0	0	0	0	Yes	No	Yes	Yes	No	No	No	No	Jalbehri Dhumi (156)	21

Name of District:-Fatehgarh Sahib

Sr.No.	Name village	Availability of toilet & others Yes / No				Communication and transport facilities (If amenities available code -Yes is given except for Village Pin Code ,If not available within the village , the distance range code viz; a for < 5 Kms, b for 5-10 Kms and c for 10+ kms of nearest place where facility is available is given).																
		Community toilet including bath.	Community toilet excluding bath.	Rural sanitary mart or sanitary hardware outlet available near the village.	Community bio- gas or recycle of waste for productive use.	Post office(PO)	Sub post office (SPO)	Post & Telegraph office (P&TO)	Village Pin Code	Telephones (Land lines)	Public call office (PCO)	Mobile phone coverage	Internet cafes/ Common service centre (CSC)	Private courier facility	Bus service (Public & Private)	Railway stations	Auto/Modified Autos	Taxis and Vans	Tractors	Cycle-pulled rickshaws(Manual & Machine driven)	Carts driven by animals	Sea /River ferry service
1	2	47	48	49	50	51	52	53	54	55	56	57	58	59	60	61	62	63	64	65	66	67

Name of CD Block:-Sirhind

1	Harbanspura (70)	No	No	No	No	a	a	b	140406	Yes	b	Yes	b	b	Yes	b	b	b	Yes	Yes	Yes	c
2	Wazirabad (44)	No	No	No	No	b	a	b	140406	Yes	a	Yes	b	b	Yes	b	b	b	Yes	Yes	Yes	c
3	Wazir Nagar (41)	No	No	No	No	a	a	b	140406	Yes	a	Yes	b	b	Yes	b	b	b	Yes	Yes	Yes	c
4	Fetehpur (39)	No	No	No	No	b	b	b	140406	Yes	a	Yes	b	b	Yes	b	b	b	Yes	Yes	b	c
5	Kheri (37)	No	No	No	No	b	a	b	140406	Yes	a	Yes	b	b	Yes	b	b	b	Yes	Yes	Yes	c
6	Majra Nidhewala (48)	No	No	No	No	a	a	a	140406	Yes	a	Yes	b	b	Yes	b	b	b	Yes	Yes	Yes	c
7	Mullanpur Khurd (43)	No	No	No	No	b	a	b	140406	Yes	a	Yes	b	b	Yes	Yes	b	b	Yes	Yes	Yes	c
8	Mullanpur Kalan (40)	No	No	No	No	a	a	a	140406	Yes	a	Yes	b	b	Yes	b	a	b	Yes	Yes	Yes	c
9	Alipur Sodhian (46)	No	No	No	No	a	a	b	140406	Yes	a	Yes	b	b	Yes	b	b	b	Yes	Yes	Yes	c
10	Malko Majra (129)	No	No	No	No	a	a	b	140406	Yes	a	Yes	b	b	Yes	b	b	b	Yes	Yes	Yes	c
11	Mandaaur (45)	No	No	No	No	b	a	b	140406	Yes	a	Yes	b	b	Yes	b	b	b	Yes	Yes	Yes	c
12	Chanalon (128)	No	No	No	No	a	a	b	140406	Yes	a	Yes	b	b	Yes	b	b	b	Yes	Yes	Yes	c
13	Malakpur (133)	No	No	No	No	a	a	a	140406	Yes	a	Yes	a	a	Yes	b	b	b	Yes	Yes	Yes	c
14	Tarkhan Majra (134)	No	No	No	No	a	a	a	140406	Yes	a	Yes	a	a	Yes	b	a	b	Yes	Yes	Yes	c
15	Sirhind (R) (125)	No	No	No	No	a	a	b	140406	a	Yes	Yes	b	b	Yes	b	b	b	Yes	Yes	Yes	c
16	Madhopur (141)	No	No	No	No	a	a	b	140406	Yes	a	Yes	b	b	Yes	b	b	b	Yes	Yes	Yes	a
17	Bhat Majra (144)	No	No	No	No	a	a	b	140406	Yes	a	Yes	b	b	Yes	b	b	b	Yes	Yes	Yes	a
18	Kotla Suleman (145)	No	No	No	No	a	a	b	140406	Yes	a	Yes	b	b	Yes	b	b	b	Yes	Yes	Yes	a
19	Saidpura (146)	No	No	No	No	Yes	Yes	b	140406	Yes	a	Yes	b	b	Yes	b	b	b	Yes	Yes	Yes	a
20	Jalbehri Gehlan (157)	No	No	No	No	a	a	b	140406	Yes	a	Yes	b	b	Yes	b	b	b	Yes	Yes	Yes	
21	Jalbehri Dhumi (156)	No	No	No	No	b	a	b	140406	Yes	a	Yes	b	b	Yes	b	b	b	Yes	Yes	Yes	a

Village connected to highways,village roads, banks & credit societies (If amenities available code -Yes is given, If not available within the village , the distance range code viz; a for < 5 Kms, b for 5-10 Kms and c for 10+ kms of nearest place where facility is available is given).										Availability of miscellaneous facilities (If amenities available code -Yes is given, If not available within the village , the distance range code viz; a for < 5 Kms, b for 5-10 Kms and c for 10+ kms of nearest place where facility is available is given).																							
68	#	70	71	72	73	74	75	76	77	78	79	80	81	82	83	84	85	86	87	88	89	90	91	92	93	94	95	96	97				
		Connected to national highway(NH)	Connected to state highway(SH)	Connected to major district road (MDR)	Connected to others district road	Pucca roads	Kutchcha roads	Water bounded macadam(WBM) roads	Navigable waterway (river/canal)(NW)	Footpaths (FP)	Commercial & Co-operative Banks	ATM	Agricultural Credit Societies	Self-Help Group (SHG)	Public distribution system (PDS) shop	Mandis / Regular market	Weekly Haat	Agricultural marketing society	Integrated Child Development Scheme (Nutritional Centres)	Anganwadi Centre (Nutritional Centres)	Others (Nutritional Centres)	ASHA (Accredited Social Health Activist)	Community centre with/without TV	Sports Field,	Sports Club / Recreation Centre	Cinema / Video Hall	Public Library	Public Reading Room	Newspaper Supply	Assembly Polling station	Birth & Death Registration Office	Name of Village	Sr. No.

a	a	Yes	Yes	Yes	a	a	c	Yes	b	b	a	Yes	b	b	b	b	Yes	Yes	Yes	Yes	b	Yes	b	c	b	b	Yes	b	b	Harbanspura (70)	1
a	a	Yes	Yes	Yes	a	c	c	Yes	a	b	a	b	b	b	b	b	Yes	Yes	Yes	Yes	b	Yes	b	b	c	b	Yes	Yes	b	Wazirabad (44)	2
b	b	Yes	Yes	Yes	a	a	c	Yes	b	b	b	b	b	b	b	b	Yes	Yes	b	Yes	b	Yes	b	b	b	b	Yes	a	Yes	Wazir Nagar (41)	3
b	b	Yes	Yes	Yes	a	a	c	Yes	b	b	b	b	b	b	b	b	Yes	Yes	b	a	b	Yes	b	b	b	b	Yes	a	b	Fetehpur (39)	4
a	a	b	Yes	Yes	a	a	c	Yes	a	b	b	b	b	b	b	b	Yes	Yes	b	Yes	b	Yes	b	c	b	Yes	Yes	a	b	Kheri (37)	5
a	a	Yes	Yes	Yes	a	a	c	Yes	b	b	a	b	b	b	b	b	Yes	a	b	a	b	Yes	b	b	b	Yes	Yes	Yes	b	Majra Nidhewala	6
a	a	Yes	Yes	Yes	a	a	c	Yes	a	b	a	b	b	b	b	b	Yes	Yes	Yes	Yes	b	Yes	b	c	b	b	Yes	a	Yes	Mullanpur Khurd (7
a	a	Yes	Yes	Yes	Yes	Yes	c	Yes	a	b	a	Yes	b	b	b	b	Yes	Yes	b	Yes	b	Yes	b	c	Yes	b	Yes	a	b	Mullanpur Kalan (8
b	b	Yes	Yes	Yes	a	a	c	Yes	a	b	a	b	b	b	b	b	Yes	Yes	b	Yes	b	Yes	b	c	b	b	Yes	a	b	Alipur Sodhian (46	9
c	c	Yes	Yes	Yes	a	a	c	Yes	a	a	a	b	b	b	b	b	Yes	Yes	Yes	b	Yes	b	Yes	b	b	b	Yes	a	Yes	Malko Majra (129	10
a	a	Yes	Yes	Yes	a	a	c	Yes	a	b	a	b	b	b	b	b	Yes	Yes	Yes	Yes	b	Yes	b	c	b	b	Yes	a	Yes	Mandaur (45)	11
a	a	Yes	Yes	Yes	a	a	c	Yes	b	a	a	b	b	b	b	b	Yes	Yes	b	a	b	Yes	b	c	b	b	Yes	a	Yes	Chanalon (128)	12
a	a	Yes	Yes	Yes	a	a	c	Yes	a	a	a	a	b	a	a	a	Yes	Yes	b	Yes	b	Yes	b	b	b	Yes	Yes	a	b	Malakpur (133)	13
a	a	Yes	Yes	Yes	a	a	c	Yes	a	a	c	a	a	a	a	a	Yes	Yes	b	Yes	b	Yes	b	c	b	a	Yes	a	Yes	Tarkhan Majra (13	14
a	a	Yes	Yes	Yes	a	a	c	Yes	a	a	a	b	b	b	b	b	Yes	b	b	a	b	Yes	b	c	b	b	Yes	b	Yes	Sirhind (R) (125)	15
a	a	Yes	Yes	Yes	a	a	c	Yes	b	b	a	b	b	b	b	a	Yes	Yes	b	Yes	b	Yes	b	c	b	b	Yes	a	Yes	Madhopur (141)	16
a	a	Yes	Yes	Yes	a	a	c	Yes	b	b	a	b	b	b	b	a	Yes	Yes	b	Yes	b	Yes	b	c	b	b	Yes	a	Yes	Bhat Majra (144)	17
a	a	Yes	Yes	Yes	a	a	c	Yes	b	b	a	a	b	b	a	b	Yes	Yes	b	a	b	Yes	b	c	b	b	Yes	a	Yes	Kotla Suleman (14	18
a	a	Yes	Yes	Yes	a	a	c	Yes	b	b	a	b	b	b	b	b	Yes	Yes	b	Yes	b	Yes	b	c	b	b	Yes	a	Yes	Saidpura (146)	19
a	a	Yes	Yes	Yes	a	a	c	Yes	b	b	a	b	b	a	b	b	Yes	Yes	b	Yes	b	Yes	b	c	b	b	Yes	a	Yes	Jalbehri Gehlan (1	20
a	a	Yes	Yes	Yes	a	a	c	Yes	a	b	a	b	b	b	b	b	Yes	b	b	a	b	a	b	c	b	b	Yes	a	Yes	Jalbehri Dhumi (1	21

Name of District:-Fatehgarh Sahib

Sr. No.	Name of Village	Availability of electricity (Yes/No)				Nearest Town	Land Use											
		Power Supply for Domestic Use (ED)	Power Supply for Agricultural Use (EAG)	Power Supply for Commercial Use (EC)	Power Supply for All Uses (EA)		Distance range code i.e. a for < 5 kms, b for 5-10 kms and c for 10+ kms.	Forests	Area under Non-agricultural Uses	Barren and Un-cultivable land	Permanent Pastures and Other Grazing Lands	Land Under Miscellaneous Tree Crops etc.	Culturable Waste Land	Fallow lands other than current fallows	Current Fallows	Net Area Sown	Total Irrigated Land Area	Total Un-irrigated Land Area
1	2	98	99	100	101	102	103	104	105	106	107	108	109	110	111	112	113	114

Name of CD Block:-Sirhind

1	Harbanspura (70)	Yes	Yes	Yes	Yes	FATEHGARH SAHIB	b	0	136	0	0	0	0	0	0	440	440	0
2	Wazirabad (44)	Yes	Yes	Yes	Yes	FATEHGARH SAHIB	b	0	22	0	0	0	0	0	0	173	173	0
3	Wazir Nagar (41)	Yes	Yes	Yes	Yes	FATEHGARH SAHIB	b	0	10	2	0	0	0	0	0	156	156	0
4	Fetehpur (39)	Yes	Yes	No	Yes	FATEHGARH SAHIB	b	0	14	1	0	0	0	0	0	86	86	0
5	Kheri (37)	Yes	Yes	Yes	Yes	FATEHGARH SAHIB	b	0	11	0	0	0	0	0	0	171	171	0
6	Majra Nidhewala (48)	Yes	Yes	No	Yes	FATEHGARH SAHIB	b	0	10	0	0	0	0	0	0	97	97	0
7	Mullanpur Khurd (43)	Yes	Yes	Yes	Yes	FATEHGARH SAHIB	b	0	19	0	0	0	0	0	0	182	182	0
8	Mullanpur Kalan (40)	Yes	Yes	Yes	Yes	FATEHGARH SAHIB	b	0	13	0	0	0	0	0	0	160	160	0
9	Alipur Sodhian (46)	Yes	Yes	Yes	Yes	FATEHGARH SAHIB	a	0	44	0	0	0	0	0	0	135	135	0
10	Malka Majra (129)	Yes	Yes	Yes	Yes	FATEHGARH SAHIB	a	0	24	0	0	0	0	0	0	153	153	0
11	Mandaur (45)	Yes	Yes	Yes	Yes	FATEHGARH SAHIB	a	0	48	0	0	0	0	0	0	141	141	0
12	Chanalon (128)	Yes	Yes	Yes	Yes	FATEHGARH SAHIB	a	0	28	0	0	0	0	0	0	177	177	0
13	Malakpur (133)	Yes	Yes	Yes	Yes	FATEHGARH SAHIB	a	0	30	0	0	0	0	0	0	155	155	0
14	Tarkhan Majra (134)	Yes	Yes	Yes	Yes	FATEHGARH SAHIB	a	0	23	2	0	0	0	0	0	117	117	0
15	Sirhind (R) (125)	Yes	Yes	No	Yes	FATEHGARH SAHIB	a	0	66	0	0	0	0	0	0	435	435	0
16	Madhopur (141)	Yes	Yes	Yes	Yes	FATEHGARH SAHIB	a	0	50	0	0	0	0	0	0	243	243	0
17	Bhat Majra (144)	Yes	Yes	Yes	Yes	FATEHGARH SAHIB	a	0	30	0	0	0	0	0	0	147	147	0
18	Kotla Suleman (145)	Yes	Yes	No	Yes	FATEHGARH SAHIB	b	0	19	0	0	0	0	0	0	123	123	0
19	Saidpura (146)	Yes	Yes	Yes	Yes	FATEHGARH SAHIB	b	0	26	0	0	0	0	0	0	114	114	0
20	Jalbehri Gehlan (157)	Yes	Yes	Yes	Yes	FATEHGARH SAHIB	b	0	45	0	0	0	0	0	0	263	263	0
21	Jalbehri Dhumi (156)	Yes	Yes	No	Yes	FATEHGARH SAHIB	c	0	9	0	0	0	0	0	0	68	68	0

Location CodeNo:-040

Area irrigated by source (in hectare).					Name of three most important commodities manufactured			Name of Village	Serial Number
Canals (C)	Wells/Tube-wells(W/TW)	Tanks/Lakes(T/L)	Water Falls(WF)	Others(O)	First	Second	Third		
115	116	117	118	119	120	121	122	2	1

Location CodeNo:-0049

0	440	0	0	0				Harbanspura (70)	1
0	173	0	0	0				Wazirabad (44)	2
0	156	0	0	0				Wazir Nagar (41)	3
0	86	0	0	0				Fetehpur (39)	4
171	0	0	0	0				Kheri (37)	5
0	97	0	0	0				Majra Nidhewala (48)	6
18	164	0	0	0				Mullanpur Khurd (43)	7
0	160	0	0	0				Mullanpur Kalan (40)	8
39	96	0	0	0				Alipur Sodhian (46)	9
0	153	0	0	0				Malko Majra (129)	10
0	141	0	0	0				Mandaur (45)	11
0	3	174	0	0				Chanalon (128)	12
1	154	0	0	0				Malakpur (133)	13
0	117	0	0	0				Tarkhan Majra (134)	14
53	382	0	0	0				Sirhind (R) (125)	15
0	243	0	0	0				Madhopur (141)	16
0	147	0	0	0				Bhat Majra (144)	17
0	123	0	0	0				Kotla Suleman (145)	18
0	114	0	0	0				Saidpura (146)	19
0	263	0	0	0				Jalbehri Gehlan (157)	20
0	68	0	0	0				Jalbehri Dhumi (156)	21

Name of District:-Fatehgarh Sahib

Sr.No.	Name village	Location code no.	Total area of the village (in hectares rounded up to one decimal place)	Total population (2011 census)	Number of households (2011 census)	Number of educational amenities available. (If not available within the village , the distance range code viz; a for < 5 Kms, b for 5-10 Kms and c for 10+ kms of nearest place where facility is available is given).													
						Pre-Primary school (PP)	Primary school (P)	Middle school (M)	Secondary School (S)	Senior Secondary school (SS)	Degree college of arts science & commerce (ASC)	Engineering college (EC)	Medical college (MC)	Management institute (MI)	Polytechnic (Pt)	Vocational training school /ITI	Non-formal training centre (NFTC)	Special school for disabled (SSD)	Others (specify)
1	2	3	4	5	6	7	8	9	10	11	12	13	14	15	16	17	18	19	20

Name of CD Block:-Sirhind

22	Jiwanpura (265)	032720	282	374	70	1	1	a	a	a	c	c	c	c	c	c	c	c	c
23	Reona Niwan (269)	032721	465	950	168	a	1	a	a	a	c	c	c	c	c	c	c	c	c
24	Reona Bhola (267)	032722	305	856	138	a	1	a	a	a	c	c	c	c	c	c	c	c	c
25	Reona Ucha (268)	032723	315	1053	186	a	1	a	a	b	b	b	c	b	b	c	b	c	b
26	Dalo Majra (153)	032724	206	565	108	b	1	a	a	a	c	c	c	c	c	c	c	c	c
27	Jalbehra (154)	032725	322	1040	205	1	1	1	a	b	b	b	c	b	b	c	b	c	b
28	Buchran (152)	032726	253	982	177	a	1	b	a	b	b	b	c	b	b	c	b	c	b
29	Barkatpur (151)	032727	274	775	152	1	1	1	b	c	c	c	c	c	c	c	c	c	c
30	Longo Majri (150)	032728	42	261	54	a	1	a	b	b	c	c	c	c	c	c	c	c	c
31	Bivi Pur (148)	032729	156	662	130	a	1	a	b	b	b	b	c	b	b	c	b	c	b
32	Nabipur (149)	032730	229	1390	257	a	1	a	b	b	b	b	c	b	b	c	b	c	b
33	Adampur (147)	032731	407	1106	209	a	1	a	b	b	b	b	c	b	b	c	b	c	b
34	Shampur (143)	032732	56	30	7	a	a	a	b	a	b	b	c	b	b	c	b	c	b
35	Sidawal (142)	032733	154	316	59	a	1	a	b	a	b	b	c	b	b	c	b	c	b
36	Sanipur (132)	032734	501	2389	457	a	1	a	b	b	b	b	c	b	b	b	b	c	b
37	Sidhupur (130)	032735	115	433	80	1	1	a	a	a	b	b	c	b	b	c	b	c	b
38	Majri Sodhian (307)	032736	208	530	115	a	1	a	a	a	b	b	c	b	b	c	b	c	b
39	Rampur Jadid (47)	032737	105	185	36	a	a	a	a	b	b	b	c	b	b	c	b	c	b
40	Saundha (49)	032738	229	851	166	a	1	a	a	a	b	b	c	b	b	b	b	c	b
41	Jallah (50)	032739	276	1745	337	a	1	a	a	a	c	c	c	c	c	c	c	c	c
42	Sunderpura (51)	032740	126	23	2	1	a	b	b	b	c	c	c	c	c	c	c	c	c

Number of Medical Amenities available. (If not available within the village, the distance range code viz; a for < 5 Kms, b for 5-10 Kms and c for 10+ kms of nearest place where facility is available is given).																	Number of Non-Government Medical Amenities available.			Availability of drinking water - Yes / No				Name village	Sr.No.			
Community health centre (CHC)	Primary health centre (PHC)	Primary health sub centre (PHS)	Maternity and child welfare centre (MCW)	T.B. clinic (TBC)	Hospital-allopathic (HA)	Hospital-alternative medicine (HO)	Dispensary (D)	Veterinary hospital (VH)	Mobile health clinic (MHC)	Family welfare centre (FWC)	Charitable non Govt. hospital/Nursing home.	Medical practitioner with MBBS Degree	Medical practitioner with other degree	Medical practitioner with no degree	Traditional practitioner and faith healer.	Medicine Shop	Others	Tap water (Treated/Untreated)	Well water (Covered / Uncovered well)	Hand Pump	Tube wells / Bore well	Spring	River / Canal			Tank / Pond / Lake	Others	
21																												

b	b	a	b	a	a	b	a	a	c	a	0	0	0	0	0	0	0	No	No	Yes	Yes	No	No	No	No	No	Jiwanpura (265)	22
a	b	c	b	c	b	c	a	b	c	a	0	0	0	0	0	0	0	Yes	No	Yes	Yes	No	No	No	No	No	Reona Niwan (269)	23
a	c	c	a	c	b	c	a	b	c	a	0	0	0	0	0	0	0	Yes	No	Yes	Yes	No	No	No	No	No	Reona Bhola (267)	24
b	b	b	b	b	b	b	b	a	b	b	0	0	0	0	0	0	0	Yes	No	Yes	Yes	No	No	No	No	No	Reona Ucha (268)	25
a	a	a	c	c	c	a	a	a	c	b	0	0	0	0	0	0	0	Yes	No	Yes	Yes	No	No	No	No	No	Dalo Majra (153)	26
b	b	b	b	b	b	b	a	a	b	b	0	0	0	0	0	0	0	Yes	No	Yes	Yes	No	No	No	No	No	Jalbehra (154)	27
a	b	c	c	c	c	b	a	a	a	a	0	0	0	0	0	0	0	Yes	No	Yes	Yes	No	No	No	No	No	Buchran (152)	28
a	b	a	b	b	b	b	a	a	b	b	0	0	0	0	0	0	0	Yes	No	Yes	Yes	No	No	No	No	No	Barkatpur (151)	29
a	a	c	c	c	c	c	a	a	c	a	0	0	0	0	0	0	0	Yes	No	Yes	Yes	No	No	No	No	No	Longo Majri (150)	30
a	c	c	c	c	b	b	a	a	b	b	0	0	0	0	0	0	0	Yes	No	Yes	Yes	No	No	No	No	No	Bivi Pur (148)	31
a	b	a	b	b	b	b	a	a	b	b	0	0	0	0	0	0	0	Yes	No	Yes	Yes	No	No	No	No	No	Nabipur (149)	32
a	c	c	c	c	c	c	a	a	c	c	0	0	0	0	0	0	0	Yes	No	Yes	Yes	No	No	No	No	No	Adampur (147)	33
a	b	a	b	b	b	b	a	a	b	b	0	0	0	0	0	0	0	Yes	No	Yes	Yes	No	No	No	No	No	Shampur (143)	34
b	b	c	b	c	b	b	b	b	b	b	0	0	0	0	0	0	0	Yes	No	Yes	Yes	No	No	No	No	No	Siduwal (142)	35
a	a	a	a	a	a	a	a	a	b	b	0	0	0	0	0	0	0	Yes	No	Yes	Yes	No	No	No	No	No	Sanipur (132)	36
b	b	b	b	c	b	b	a	a	b	b	0	0	0	0	0	0	0	Yes	No	Yes	Yes	No	No	No	No	No	Sidhupur (130)	37
a	b	b	b	b	b	b	b	b	b	b	0	0	0	0	0	0	0	Yes	No	Yes	Yes	No	No	No	No	No	Majri Sodhian (307)	38
a	a	b	a	b	b	b	a	b	b	b	0	0	0	0	0	0	0	No	No	Yes	Yes	No	No	No	No	No	Rampur Jadid (47)	39
c	c	c	c	c	c	c	c	a	a	c	0	0	0	0	0	0	0	Yes	No	Yes	Yes	No	No	No	No	No	Saundha (49)	40
b	b	b	b	b	c	b	c	b	b	c	0	0	0	0	0	0	0	Yes	No	Yes	Yes	No	No	No	No	No	Jallah (50)	41
a	b	b	b	b	b	b	a	a	b	b	0	0	0	0	0	0	0	Yes	No	Yes	Yes	No	No	No	No	No	Sunderpura (51)	42

Name of District:-Fatehgarh Sahib

Sr.No.	Name village	Availability of toilet & others Yes / No				Communication and transport facilities (If amenities available code -Yes is given except for Village Pin Code ,If not available within the village , the distance range code viz; a for < 5 Kms, b for 5-10 Kms and c for 10+ kms of nearest place where facility is available is given).																
		Community toilet including bath.	Community toilet excluding bath.	Rural sanitary mart or sanitary hardware outlet available near the village.	Community bio- gas or recycle of waste for productive use.	Post office(PO)	Sub post office (SPO)	Post & Telegraph office (P&TO)	Village Pin Code	Telephones (Land lines)	Public call office (PCO)	Mobile phone coverage	Internet cafes/ Common service centre (CSC)	Private courier facility	Bus service (Public & Private)	Railway stations	Auto/Modified Autos	Taxis and Vans	Tractors	Cycle-pulled rickshaws(Manual & Machine driven)	Carts driven by animals	Sea /River ferry service
1	2	47	48	49	50	51	52	53	54	55	56	57	58	59	60	61	62	63	64	65	66	67

Name of CD Block:-Sirhind

22	Jiwanpura (265)	No	No	No	No	a	a	a	140406	Yes	a	Yes	b	c	a	b	b	b	Yes	Yes	Yes	a
23	Reona Niwan (269)	No	No	No	No	b	a	b	140406	Yes	a	Yes	b	b	Yes	b	b	b	Yes	Yes	Yes	a
24	Reona Bhola (267)	No	No	No	No	b	a	b	140406	Yes	a	Yes	b	b	Yes	b	b	b	Yes	Yes	Yes	a
25	Reona Ucha (268)	No	No	No	No	b	a	b	140406	Yes	b	Yes	b	b	Yes	b	b	b	Yes	Yes	Yes	a
26	Dalo Majra (153)	No	No	No	No	a	a	b	140406	Yes	a	Yes	c	c	Yes	b	b	b	Yes	Yes	Yes	
27	Jalbehra (154)	No	No	No	No	a	a	a	140406	Yes	b	Yes	b	b	Yes	b	b	b	Yes	Yes	Yes	a
28	Buchran (152)	No	No	No	No	a	a	b	140406	Yes	a	Yes	b	b	Yes	b	b	b	Yes	Yes	Yes	a
29	Barkatpur (151)	No	No	No	No	b	a	b	140406	Yes	a	Yes	b	b	Yes	b	b	b	Yes	Yes	Yes	a
30	Longo Majri (150)	No	No	No	No	a	a	b	140406	Yes	a	Yes	b	c	Yes	c	a	a	Yes	Yes	Yes	
31	Bivi Pur (148)	No	No	No	No	b	b	b	140406	Yes	a	Yes	b	c	Yes	a	b	a	Yes	Yes	Yes	a
32	Nabipur (149)	No	No	No	No	b	a	b	140406	Yes	a	Yes	b	b	Yes	b	b	b	Yes	Yes	Yes	a
33	Adampur (147)	No	No	No	No	Yes	Yes	Yes	140406	Yes	a	Yes	b	b	Yes	b	b	b	Yes	Yes	Yes	
34	Shampur (143)	No	No	No	No	a	a	b	140406	Yes	a	Yes	b	b	Yes	a	b	b	Yes	Yes	Yes	a
35	Siduwal (142)	No	No	No	No	a	a	b	140406	Yes	a	Yes	b	b	Yes	b	b	b	Yes	Yes	Yes	a
36	Sanipur (132)	No	No	No	No	a	a	b	140406	Yes	a	Yes	b	b	Yes	b	b	b	Yes	Yes	Yes	a
37	Sidhupur (130)	No	No	No	No	b	a	b	140406	Yes	a	Yes	a	b	Yes	b	b	b	Yes	Yes	Yes	a
38	Majri Sodhian (307)	No	No	No	No	a	a	a	140406	Yes	a	Yes	a	a	Yes	b	b	b	Yes	Yes	Yes	a
39	Rampur Jadid (47)	No	No	No	No	b	a	b	140406	Yes	a	Yes	b	b	Yes	b	b	b	Yes	Yes	Yes	a
40	Saundha (49)	No	No	No	No	b	a	b	140406	Yes	a	Yes	b	b	Yes	b	b	b	Yes	Yes	Yes	a
41	Jallah (50)	No	No	No	No	b	a	b	140406	Yes	b	Yes	b	b	Yes	b	b	b	Yes	Yes	Yes	a
42	Sunderpura (51)	No	No	No	No	b	a	b	140406	Yes	a	Yes	b	b	Yes	b	b	b	Yes	Yes	Yes	a

Village connected to highways,village roads, banks & credit societies (If amenities available code -Yes is given, If not available within the village , the distance range code viz; a for < 5 Kms, b for 5-10 Kms and c for 10+ kms of nearest place where facility is available is given).		Availability of miscellaneous facilities (If amenities available code -Yes is given, If not available within the village , the distance range code viz; a for < 5 Kms, b for 5-10 Kms and c for 10+ kms of nearest place where facility is available is given).	
Connected to national highway(NH)			
Connected to state highway(SH)			
Connected to major district road (MDR)			
Connected to others district road			
Pucca roads			
Kutchcha roads			
Water bounded macadam(WBM) roads			
Navigable waterway (river/canal)(NW)			
Footpaths (FP)			
Commercial & Co-operative Banks			
ATM			
Agricultural Credit Societies			
Self-Help Group (SHG)			
Public distribution system (PDS) shop			
Mandis / Regular market			
Weekly Haat			
Agricultural marketing society			
Integrated Child Development Scheme (Nutritional Centres)			
Anganwadi Centre (Nutritional Centres)			
Others (Nutritional Centres)			
ASHA (Accredited Social Health Activist)			
Community centre with/without TV			
Sports Field,			
Sports Club / Recreation Centre			
Cinema / Video Hall			
Public Library			
Public Reading Room			
Newspaper Supply			
Assembly Polling station			
Birth & Death Registration Office			
Name of Village			
Sr. No.			
68			
#			
70			
71			
72			
73			
74			
75			
76			
77			
78			
79			
80			
81			
82			
83			
84			
85			
86			
87			
88			
89			
90			
91			
92			
93			
94			
95			
96			
97			
2			
1			

a	a	a	a	Yes	a	a	c	Yes	c	c	c	b	b	b	b	b	b	Yes	Yes	a	c	Yes	c	c	c	c	Yes	a	Yes	Jiwanpura (265)	22	
a	a	Yes	Yes	Yes	a	a	c	Yes	b	c	a	Yes	b	b	b	b	b	Yes	Yes	b	Yes	b	Yes	b	c	b	b	Yes	b	Yes	Reona Niwan (266)	23
a	a	Yes	Yes	Yes	a	a	c	Yes	b	c	a	b	b	b	b	b	Yes	Yes	b	Yes	c	Yes	b	c	b	b	Yes	b	Yes	Reona Bhola (267)	24	
a	a	Yes	Yes	Yes	a	b	c	Yes	a	b	a	b	b	b	b	b	Yes	Yes	b	Yes	b	Yes	b	c	b	b	Yes	a	Yes	Reona Ucha (268)	25	
a	a	Yes	Yes	Yes	a	a	c	Yes	a	b	a	b	b	b	b	b	Yes	Yes	b	Yes	b	Yes	b	c	b	b	Yes	a	Yes	Dalo Majra (153)	26	
a	a	Yes	Yes	Yes	a	a	a	Yes	a	b	a	b	b	b	b	b	Yes	Yes	b	Yes	b	Yes	b	c	b	b	Yes	b	Yes	Jalbehra (154)	27	
a	a	Yes	Yes	Yes	a	a	c	Yes	a	a	a	b	b	b	b	b	Yes	Yes	b	Yes	b	Yes	b	c	b	b	Yes	a	Yes	Buchran (152)	28	
a	a	Yes	Yes	Yes	a	a	c	Yes	a	b	a	b	b	b	b	b	Yes	Yes	c	Yes	c	Yes	b	c	b	b	Yes	a	Yes	Barkatpur (151)	29	
a	a	Yes	Yes	Yes	a	a	c	Yes	a	c	a	b	a	b	a	b	Yes	b	b	a	c	Yes	b	c	c	b	Yes	a	Yes	Longo Majri (150)	30	
a	a	Yes	Yes	Yes	a	a	c	Yes	b	c	a	b	b	b	b	b	Yes	Yes	b	Yes	b	Yes	b	c	b	b	Yes	a	Yes	Bivi Pur (148)	31	
a	a	Yes	Yes	Yes	a	a	c	Yes	a	b	a	b	b	b	b	b	Yes	Yes	b	Yes	b	Yes	b	c	b	b	Yes	a	Yes	Nabipur (149)	32	
a	a	Yes	Yes	Yes	a	c	c	Yes	b	b	a	b	b	b	b	b	Yes	Yes	b	Yes	b	Yes	b	c	b	b	Yes	a	Yes	Adampur (147)	33	
a	a	Yes	Yes	Yes	a	a	c	Yes	b	b	a	b	b	b	b	b	Yes	a	b	a	b	a	b	c	b	b	Yes	a	Yes	Shampur (143)	34	
a	a	Yes	Yes	Yes	a	a	c	Yes	b	b	a	b	b	b	b	b	Yes	b	b	a	b	Yes	b	c	b	b	Yes	a	Yes	Sidawal (142)	35	
a	a	Yes	Yes	Yes	a	a	c	Yes	a	a	a	b	b	b	b	b	Yes	Yes	b	Yes	b	Yes	b	c	b	b	Yes	a	Yes	Sanipur (132)	36	
a	a	Yes	Yes	Yes	a	a	c	Yes	a	b	a	b	a	a	a	a	Yes	Yes	b	a	b	Yes	b	c	b	b	Yes	a	Yes	Sidhupur (130)	37	
a	a	Yes	Yes	Yes	a	a	c	Yes	b	b	a	b	b	b	b	b	Yes	Yes	b	Yes	b	Yes	b	c	b	b	Yes	a	Yes	Majri Sodhian (30)	38	
a	a	Yes	Yes	Yes	a	a	c	Yes	b	b	b	a	b	b	b	b	Yes	a	b	a	a	a	a	b	a	a	Yes	a	Yes	Rampur Jadid (47)	39	
a	a	Yes	Yes	Yes	a	a	c	Yes	a	b	a	b	b	b	b	b	Yes	Yes	b	Yes	b	Yes	b	c	b	b	Yes	a	Yes	Saundha (49)	40	
a	a	Yes	Yes	Yes	a	a	c	Yes	a	b	a	b	b	b	b	b	Yes	Yes	b	Yes	c	Yes	b	c	b	b	Yes	b	Yes	Jallah (50)	41	
a	a	Yes	Yes	Yes	a	a	c	Yes	a	b	a	b	b	b	b	b	Yes	b	b	a	b	a	b	c	b	b	Yes	a	Yes	Sunderpura (51)	42	

Name of District:-Fatehgarh Sahib

Sr. No.	Name of Village	Availability of electricity (Yes/No)				Nearest Town	Land Use											
		Power Supply for Domestic Use (ED)	Power Supply for Agricultural Use (EAG)	Power Supply for Commercial Use (EC)	Power Supply for All Uses (EA)		Distance range code i.e. a for < 5 kms, b for 5-10 kms and c for 10+ kms.	Forests	Area under Non-agricultural Uses	Barren and Un-cultivable land	Permanent Pastures and Other Grazing Lands	Land Under Miscellaneous Tree Crops etc.	Culturable Waste Land	Fallow lands other than current fallows	Current Fallows	Net Area Sown	Total Irrigated Land Area	Total Un-irrigated Land Area
1	2	98	99	100	101	102	103	104	105	106	107	108	109	110	111	112	113	114

Name of CD Block:-Sirhind

22	Jiwanpura (265)	Yes	Yes	No	Yes	FATEHGARH SAHIB	c	0	32	0	0	0	0	0	0	250	250	0
23	Reona Niwan (269)	Yes	Yes	Yes	Yes	FATEHGARH SAHIB	c	0	37	0	0	0	0	0	0	428	428	0
24	Reona Bhola (267)	Yes	Yes	Yes	Yes	FATEHGARH SAHIB	c	31	0	0	0	0	0	0	0	274	274	0
25	Reona Ucha (268)	Yes	Yes	Yes	Yes	FATEHGARH SAHIB	c	0	31	0	0	0	0	0	0	284	284	0
26	Dalo Majra (153)	Yes	Yes	Yes	Yes	FATEHGARH SAHIB	b	0	35	0	0	0	0	0	0	171	171	0
27	Jalbehra (154)	Yes	Yes	Yes	Yes	FATEHGARH SAHIB	b	0	51	0	0	0	0	0	0	271	271	0
28	Buchran (152)	Yes	Yes	Yes	Yes	FATEHGARH SAHIB	c	0	27	0	0	0	0	0	0	226	226	0
29	Barkatpur (151)	Yes	Yes	Yes	Yes	FATEHGARH SAHIB	b	0	19	0	0	0	0	0	0	255	255	0
30	Longo Majri (150)	Yes	Yes	No	Yes	FATEHGARH SAHIB	b	0	8	1	0	0	0	0	0	33	33	0
31	Bivi Pur (148)	Yes	Yes	Yes	Yes	FATEHGARH SAHIB	b	0	18	1	0	0	0	0	0	137	137	0
32	Nabipur (149)	Yes	Yes	Yes	Yes	FATEHGARH SAHIB	b	0	56	0	0	0	0	0	0	173	173	0
33	Adampur (147)	Yes	Yes	Yes	Yes	FATEHGARH SAHIB	b	0	46	0	0	0	0	0	0	361	361	0
34	Shampur (143)	Yes	Yes	No	Yes	FATEHGARH SAHIB	a	0	17	0	0	0	0	0	0	39	39	0
35	Siduwal (142)	Yes	Yes	No	Yes	FATEHGARH SAHIB	a	0	3	27	0	0	0	0	0	124	124	0
36	Sanipur (132)	Yes	Yes	Yes	Yes	FATEHGARH SAHIB	a	0	66	0	0	0	0	0	0	435	435	0
37	Sidhupur (130)	Yes	Yes	Yes	Yes	FATEHGARH SAHIB	b	0	10	0	0	0	0	0	0	105	105	0
38	Majri Sodhian (307)	Yes	Yes	Yes	Yes	FATEHGARH SAHIB	b	0	14	0	0	0	0	0	0	194	194	0
39	Rampur Jadid (47)	Yes	Yes	No	Yes	FATEHGARH SAHIB	b	0	9	0	0	0	0	0	0	96	96	0
40	Saundha (49)	Yes	Yes	Yes	Yes	FATEHGARH SAHIB	b	0	24	0	0	0	0	0	10	195	195	0
41	Jallah (50)	Yes	Yes	Yes	Yes	FATEHGARH SAHIB	c	0	39	0	0	0	0	0	1	236	236	0
42	Sunderpura (51)	Yes	Yes	No	Yes	FATEHGARH SAHIB	b	10	0	0	0	0	0	0	4	112	112	0

Location CodeNo:-040

Area irrigated by source (in hectare).					Name of three most important commodities manufactured			Name of Village	Serial Number
Canals (C)	Wells/Tube-wells(W/TW)	Tanks/Lakes(T/L)	Water Falls(WF)	Others(O)	First	Second	Third		
115	116	117	118	119	120	121	122	2	1

Location CodeNo:-0049

0	250	0	0	0				Jiwanpura (265)	22
34	394	0	0	0				Reona Niwan (269)	23
0	274	0	0	0				Reona Bhola (267)	24
0	284	0	0	0				Reona Ucha (268)	25
13	158	0	0	0				Dalo Majra (153)	26
0	271	0	0	0				Jalbehra (154)	27
190	36	0	0	0				Buchran (152)	28
0	255	0	0	0				Barkatpur (151)	29
0	33	0	0	0				Longo Majri (150)	30
0	137	0	0	0				Bivi Pur (148)	31
0	173	0	0	0				Nabipur (149)	32
0	361	0	0	0				Adampur (147)	33
0	39	0	0	0				Shampur (143)	34
0	124	0	0	0				Siduwal (142)	35
53	382	0	0	0				Sanipur (132)	36
0	105	0	0	0				Sidhupur (130)	37
0	194	0	0	0				Majri Sodhian (307)	38
0	96	0	0	0				Rampur Jadid (47)	39
0	195	0	0	0				Saundha (49)	40
0	236	0	0	0				Jallah (50)	41
0	112	0	0	0				Sunderpura (51)	42

Name of District:-Fatehgarh Sahib

Sr.No.	Name village	Location code no.	Total area of the village (in hectares rounded up to one decimal place)	Total population (2011 census)	Number of households (2011 census)	Number of educational amenities available. (If not available within the village , the distance range code viz; a for < 5 Kms, b for 5-10 Kms and c for 10+ kms of nearest place where facility is available is given).													
						Pre-Primary school (PP)	Primary school (P)	Middle school (M)	Secondary School (S)	Senior Secondary school (SS)	Degree college of arts science & commerce (ASC)	Engineering college (EC)	Medical college (MC)	Management institute (MI)	Polytechnic (Pt)	Vocational training school /ITI	Non-formal training centre (NFTC)	Special school for disabled (SSD)	Others (specify)
1	2	3	4	5	6	7	8	9	10	11	12	13	14	15	16	17	18	19	20

Name of CD Block:-Sirhind

43	Sidhwan (308)	032741	166	705	132	1	1	1	a	a	c	c	c	c	c	c	c	c	c
44	Mir Pur (310)	032742	215	545	110	1	1	a	a	b	c	c	c	c	c	c	c	c	c
45	Kharrah (309)	032743	198	463	93	c	1	a	a	c	c	c	c	c	c	c	c	c	c
46	Sangatpura (306)	032744	301	1459	302	1	1	1	1	1	c	c	c	c	c	c	c	c	c
47	Khoje Majra (131)	032745	192	1233	238	b	1	1	1	b	b	b	c	b	b	c	b	c	b
48	Hussainpura (305)	032746	484	991	174	b	1	1	a	c	c	c	c	c	c	c	c	c	c
49	Badhochhi Kalan (303)	032747	922	2829	554	b	1	1	1	b	c	c	c	c	c	c	c	c	c
50	Badhochhi Khurd (304)	032748	82	526	99	b	1	a	a	b	b	b	c	b	b	c	b	c	b
51	Kharauri (301)	032749	136	991	186	b	1	1	1	b	b	b	c	b	b	c	b	c	b
52	Kharaura (300)	032750	230	985	190	b	2	1	a	b	b	b	c	b	b	c	b	c	b
53	Arain Majra (299)	032751	129	499	94	b	1	a	a	a	c	c	c	c	c	c	c	c	c
54	Lataur (298)	032752	472	1040	188	1	1	1	1	1	c	c	c	c	c	c	c	c	c
55	Narainpura Alias Chorwala (: 032753	032753	306	919	174	1	1	a	a	b	c	c	c	c	c	c	c	c	c
56	Nalina Kalan (326)	032754	294	1003	218	b	1	a	a	b	b	b	c	b	b	c	b	c	b
57	Nalina Khurd (296)	032755	249	565	102	b	1	a	a	a	c	c	c	c	c	c	c	c	c
58	Panjoli Kalan (297)	032756	241	999	182	b	1	a	b	a	c	c	c	c	c	c	c	c	c
59	Mianpur (266)	032757	309	598	114	b	1	a	b	a	c	c	c	c	c	c	c	c	c
60	Behlolpur (270)	032758	216	865	166	b	1	1	b	a	c	c	c	c	c	c	c	c	c
61	Amar Garh (271)	032759	109	558	99	b	1	a	b	a	c	c	c	c	c	c	c	c	c
62	Pola (272)	032760	535	1552	291	b	1	a	b	b	c	c	c	c	c	c	c	c	c
63	Hassanpur/Chaleri Khurd (2; 032761	032761	447	871	172	b	1	1	b	a	b	b	c	b	b	c	b	c	b

Number of Medical Amenities available. (If not available within the village , the distance range code viz; a for < 5 Kms, b for 5-10 Kms and c for 10+ kms of nearest place where facility is available is given).		Number of Non-Government Medical Amenities available.										Availability of drinking water - Yes / No						Name village	Sr.No.								
21	22	23	24	25	26	27	28	29	30	31	32	33	34	35	36	37	38	39	40	41	42	43	44	45	46	2	1
Community health centre (CHC)	Primary health centre (PHC)	Primary health sub centre (PHS)	Maternity and child welfare centre (MCW)	T.B. clinic (TBC)	Hospital-allopathic (HA)	Hospital-alternative medicine (HO)	Dispensary (D)	Veterinary hospital (VH)	Mobile health clinic (MHC)	Family welfare centre (FWC)	Charitable non Govt. hospital/Nursing home.	Medical practitioner with MBBS Degree	Medical practitioner with other degree	Medical practitioner with no degree	Traditional practitioner and faith healer .	Medicine Shop	Others	Tap water (Treated/Untreated)	Well water (Covered / Uncovered well)	Hand Pump	Tube wells / Bore well	Spring	River / Canal	Tank / Pond / Lake	Others		
b	b	b	b	c	c	b	a	b	c	c	0	0	0	0	0	0	0	Yes	No	Yes	Yes	No	No	No	No	Sidhwan (308)	43
b	b	b	b	c	c	a	a	a	c	b	0	0	0	0	0	0	0	Yes	No	Yes	Yes	No	No	No	No	Mir Pur (310)	44
b	a	a	a	c	b	b	a	a	b	a	0	0	0	0	0	0	0	Yes	No	Yes	Yes	No	No	No	No	Kharrah (309)	45
b	b	b	b	b	c	c	b	b	b	b	0	0	0	0	0	0	0	Yes	No	No	Yes	No	No	No	No	Sangatpura (306)	46
a	b	a	a	c	a	b	a	a	c	a	0	0	0	0	0	0	0	Yes	No	Yes	Yes	No	No	No	No	Khoje Majra (131)	47
c	c	c	c	c	c	c	a	a	c	c	0	0	0	0	0	0	0	Yes	No	Yes	Yes	No	No	No	No	Hussainpura (305)	48
b	b	b	b	b	b	b	b	b	b	b	0	0	0	0	0	0	0	Yes	No	Yes	Yes	No	No	No	No	Badhochhi Kalan (303)	49
c	b	b	a	a	b	c	a	a	a	a	0	0	0	0	0	0	0	Yes	No	Yes	Yes	No	No	No	No	Badhochhi Khurd (304)	50
a	b	a	b	c	c	c	a	a	b	b	0	0	0	0	0	0	0	Yes	No	Yes	Yes	No	No	No	No	Kharauri (301)	51
b	b	b	b	b	b	b	b	a	b	b	0	0	0	0	0	0	0	Yes	No	Yes	Yes	No	No	No	No	Kharaura (300)	52
b	b	c	c	c	c	c	b	b	b	c	0	0	0	0	0	0	0	Yes	No	Yes	Yes	No	No	No	No	Arain Majra (299)	53
c	c	c	c	b	b	b	a	a	b	b	0	0	0	0	0	0	0	Yes	No	Yes	Yes	No	No	No	No	Lataur (298)	54
b	b	b	b	b	b	b	a	a	c	b	0	0	0	0	0	0	0	Yes	No	No	Yes	No	No	No	No	Narainpura Alias Chorwala (307)	55
b	b	a	b	b	b	b	a	a	b	b	0	0	0	0	0	0	0	Yes	No	Yes	Yes	No	No	No	No	Nalina Kalan (326)	56
b	b	b	b	c	b	b	a	a	c	a	0	0	0	0	0	0	0	Yes	No	Yes	Yes	No	No	No	No	Nalina Khurd (296)	57
b	a	a	a	c	c	c	a	b	c	a	0	0	0	0	0	0	0	Yes	No	Yes	Yes	No	No	No	No	Panjoli Kalan (297)	58
b	b	b	c	c	c	a	a	a	c	b	0	0	0	0	0	0	0	Yes	No	Yes	Yes	No	No	No	No	Mianpur (266)	59
c	b	a	c	c	c	c	a	b	c	c	0	0	0	0	0	0	0	Yes	No	Yes	Yes	No	No	No	No	Behlolpur (270)	60
b	a	a	a	c	c	c	a	b	c	b	0	0	0	0	0	0	0	Yes	No	Yes	Yes	No	No	No	No	Amar Garh (271)	61
b	c	b	b	c	c	c	b	b	c	b	0	0	0	0	0	0	0	Yes	No	Yes	Yes	No	No	No	No	Pola (272)	62
b	c	c	b	c	b	b	a	b	c	a	0	0	0	0	0	0	0	Yes	No	Yes	Yes	No	No	No	No	Hassanpur/Chaleri Khurd (273)	63

Name of District:-Fatehgarh Sahib

Sr.No.	Name village	Availability of toilet & others Yes / No				Communication and transport facilities (If amenities available code -Yes is given except for Village Pin Code ,If not available within the village , the distance range code viz; a for < 5 Kms, b for 5-10 Kms and c for 10+ kms of nearest place where facility is available is given).																
		Community toilet including bath.	Community toilet excluding bath.	Rural sanitary mart or sanitary hardware outlet available near the village.	Community bio- gas or recycle of waste for productive use.	Post office(PO)	Sub post office (SPO)	Post & Telegraph office (P&TO)	Village Pin Code	Telephones (Land lines)	Public call office (PCO)	Mobile phone coverage	Internet cafes/ Common service centre (CSC)	Private courier facility	Bus service (Public & Private)	Railway stations	Auto/Modified Autos	Taxis and Vans	Tractors	Cycle-pulled rickshaws(Manual & Machine driven)	Carts driven by animals	Sea /River ferry service
1	2	47	48	49	50	51	52	53	54	55	56	57	58	59	60	61	62	63	64	65	66	67

Name of CD Block:-Sirhind

43	Sidhwan (308)	No	No	No	No	a	a	a	140406	Yes	a	Yes	b	c	Yes	c	b	b	Yes	Yes	Yes	c
44	Mir Pur (310)	Yes	No	No	No	a	a	a	140406	a	a	Yes	b	b	Yes	b	b	b	Yes	Yes	Yes	a
45	Kharrah (309)	No	No	No	No	a	a	b	140406	Yes	a	Yes	b	b	Yes	b	b	b	Yes	Yes	Yes	
46	Sangatpura (306)	Yes	Yes	Yes	No	Yes	Yes	Yes	140406	Yes	Yes	Yes	b	c	Yes	c	b	b	Yes	Yes	Yes	c
47	Khoje Majra (131)	No	No	No	No	a	a	b	140406	Yes	a	Yes	b	b	Yes	b	b	b	Yes	Yes	Yes	a
48	Hussainpura (305)	No	No	No	No	a	a	b	140406	Yes	a	Yes	b	b	Yes	b	b	b	Yes	Yes	Yes	a
49	Badhochhi Kalan (303)	No	No	No	No	Yes	a	b	140406	Yes	a	Yes	c	c	Yes	c	b	b	Yes	Yes	Yes	a
50	Badhochhi Khurd (304)	No	No	No	No	a	a	b	140406	Yes	a	Yes	c	c	Yes	c	a	a	Yes	Yes	Yes	a
51	Kharauri (301)	No	No	No	No	a	a	a	140406	Yes	a	Yes	b	Yes	b	b	b	b	a	b	a	a
52	Kharaura (300)	No	No	No	No	a	a	b	140406	Yes	a	Yes	b	b	Yes	b	b	b	Yes	Yes	Yes	a
53	Arain Majra (299)	No	No	No	No	b	b	b	140406	Yes	b	Yes	b	c	b	b	b	b	Yes	Yes	Yes	a
54	Lataur (298)	No	No	No	No	a	a	b	140406	Yes	a	Yes	b	b	Yes	b	b	b	Yes	Yes	Yes	c
55	Narainpura Alias Chorwala	No	No	No	No	a	a	Yes	140406	Yes	a	Yes	b	b	Yes	b	a	a	Yes	Yes	Yes	c
56	Nalina Kalan (326)	No	No	No	No	b	a	b	140406	Yes	a	Yes	b	b	Yes	b	b	b	Yes	Yes	Yes	a
57	Nalina Khurd (296)	No	No	No	No	a	a	a	140406	Yes	a	Yes	b	a	Yes	a	a	a	Yes	Yes	Yes	c
58	Panjoli Kalan (297)	No	No	No	No	b	a	b	140406	Yes	a	Yes	c	c	Yes	c	b	a	Yes	Yes	Yes	a
59	Mianpur (266)	No	No	No	No	b	a	b	140406	Yes	a	Yes	b	b	Yes	b	b	b	Yes	Yes	Yes	c
60	Behlolpur (270)	No	No	No	No	b	a	b	140406	Yes	a	Yes	b	a	Yes	a	b	b	Yes	Yes	Yes	a
61	Amar Garh (271)	No	No	No	No	b	a	b	140406	Yes	a	Yes	c	c	Yes	c	b	a	Yes	Yes	Yes	a
62	Pola (272)	No	No	No	No	b	a	b	140406	Yes	a	Yes	b	b	Yes	b	b	b	Yes	Yes	Yes	a
63	Hassanpur/Chaleri Khurd (No	No	No	No	b	b	b	140406	Yes	a	Yes	b	b	Yes	b	b	b	Yes	Yes	Yes	c

Village connected to highways,village roads, banks & credit societies (If amenities available code -Yes is given, If not available within the village , the distance range code viz; a for < 5 Kms, b for 5-10 Kms and c for 10+ kms of nearest place where facility is available is given).																	Availability of miscellaneous facilities (If amenities available code -Yes is given, If not available within the village , the distance range code viz; a for < 5 Kms, b for 5-10 Kms and c for 10+ kms of nearest place where facility is available is given).																		
Connected to national highway(NH)																																			
Connected to state highway(SH)																																			
Connected to major district road (MDR)																																			
Connected to others district road																																			
Pucca roads																																			
Kutchcha roads																																			
Water bounded macadam(WBM) roads																																			
Navigable waterway (river/canal)(NW)																																			
Footpaths (FP)																																			
Commercial & Co-operative Banks																																			
ATM																																			
Agricultural Credit Societies																																			
Self-Help Group (SHG)																																			
Public distribution system (PDS) shop																																			
Mandis / Regular market																																			
Weekly Haat																																			
Agricultural marketing society																																			
Integrated Child Development Scheme (Nutritional Centres)																																			
Anganwadi Centre (Nutritional Centres)																																			
Others (Nutritional Centres)																																			
ASHA (Accredited Social Health Activist)																																			
Community centre with/without TV																																			
Sports Field,																																			
Sports Club / Recreation Centre																																			
Cinema / Video Hall																																			
Public Library																																			
Public Reading Room																																			
Newspaper Supply																																			
Assembly Polling station																																			
Birth & Death Registration Office																																			
																																		Name of Village	
																																		2	1
																																		Sr. No.	

a	a	Yes	Yes	Yes	a	a	c	Yes	c	c	a	b	b	b	b	Yes	Yes	b	Yes	b	Yes	b	c	b	b	Yes	a	Yes	Sidhwan (308)	43	
a	a	Yes	Yes	Yes	a	a	c	Yes	Yes	c	Yes	b	a	b	b	Yes	Yes	b	Yes	b	Yes	b	c	b	b	Yes	a	Yes	Mir Pur (310)	44	
b	b	Yes	Yes	Yes	a	a	c	Yes	a	b	a	b	b	b	b	Yes	Yes	b	a	c	Yes	b	c	b	b	Yes	a	Yes	Kharrah (309)	45	
a	a	Yes	Yes	Yes	a	a	c	Yes	c	c	c	b	b	b	c	c	b	Yes	b	Yes	c	Yes	b	c	b	b	Yes	a	Yes	Sangatpura (306)	46
a	a	Yes	Yes	Yes	a	a	c	Yes	a	a	a	b	b	b	b	Yes	Yes	b	Yes	b	Yes	b	c	b	b	Yes	a	Yes	Khoje Majra (131)	47	
a	a	Yes	Yes	Yes	a	a	c	Yes	a	b	a	c	b	b	b	Yes	Yes	b	Yes	c	Yes	b	c	b	b	Yes	a	Yes	Hussainpura (305)	48	
a	a	Yes	Yes	Yes	a	a	c	Yes	Yes	b	Yes	b	b	b	b	Yes	Yes	b	Yes	b	Yes	b	c	b	b	Yes	a	Yes	Badhochhi Kalan (49	
a	a	Yes	Yes	Yes	a	a	c	Yes	a	b	a	Yes	b	b	b	Yes	Yes	b	Yes	c	Yes	b	c	b	b	Yes	a	Yes	Badhochhi Khurd	50	
b	b	b	b	Yes	a	a	c	Yes	a	b	a	b	b	b	Yes	a	Yes	Yes	b	Yes	b	Yes	b	c	b	b	Yes	a	Yes	Kharauri (301)	51
a	a	Yes	Yes	Yes	a	a	c	Yes	a	b	a	b	b	b	b	Yes	Yes	b	Yes	b	Yes	b	c	b	b	Yes	a	Yes	Kharaura (300)	52	
a	a	Yes	Yes	Yes	a	a	c	Yes	b	c	b	b	b	b	b	Yes	Yes	b	a	c	Yes	b	c	b	b	Yes	a	Yes	Arain Majra (299)	53	
a	a	Yes	Yes	Yes	a	a	c	Yes	a	b	a	b	b	b	b	Yes	Yes	b	Yes	c	Yes	b	c	b	b	Yes	a	Yes	Lataur (298)	54	
a	a	Yes	Yes	Yes	a	c	c	Yes	a	b	a	b	b	b	b	b	Yes	b	Yes	b	Yes	b	c	b	b	Yes	b	Yes	Narainpura Alias C	55	
a	a	Yes	Yes	Yes	a	a	c	Yes	a	b	a	b	b	b	b	Yes	Yes	b	Yes	c	Yes	b	c	b	b	Yes	a	Yes	Nalina Kalan (326)	56	
c	a	Yes	Yes	Yes	a	a	c	Yes	b	b	a	b	b	b	b	Yes	Yes	b	Yes	c	Yes	b	c	b	b	Yes	a	Yes	Nalina Khurd (296	57	
a	a	Yes	Yes	Yes	a	a	c	Yes	a	b	b	b	b	b	b	Yes	Yes	b	Yes	c	Yes	b	c	b	b	Yes	a	Yes	Panjoli Kalan (297	58	
a	a	Yes	Yes	Yes	a	a	c	Yes	a	b	a	b	b	b	b	Yes	Yes	b	Yes	b	Yes	b	c	b	b	Yes	b	Yes	Mianpur (266)	59	
a	a	Yes	Yes	Yes	a	a	c	Yes	a	b	a	b	b	b	b	Yes	Yes	b	Yes	b	Yes	b	c	b	b	Yes	a	Yes	Behlolpur (270)	60	
a	a	Yes	Yes	Yes	a	a	c	Yes	a	b	a	b	b	b	b	Yes	Yes	b	Yes	b	Yes	b	c	b	b	Yes	b	Yes	Amar Garh (271)	61	
a	a	Yes	Yes	Yes	a	a	c	Yes	a	b	a	b	b	b	b	Yes	Yes	b	Yes	b	Yes	b	c	b	b	Yes	a	Yes	Pola (272)	62	
a	a	Yes	Yes	Yes	a	a	c	Yes	b	b	a	b	b	b	b	Yes	Yes	b	Yes	b	Yes	b	c	b	b	Yes	a	Yes	Hassanpur/Chaler	63	

Name of District:-Fatehgarh Sahib

Sr. No.	Name of Village	Availability of electricity (Yes/No)				Nearest Town	Land Use											
		Power Supply for Domestic Use (ED)	Power Supply for Agricultural Use (EAG)	Power Supply for Commercial Use (EC)	Power Supply for All Uses (EA)		Distance range code i.e. a for < 5 kms, b for 5-10 kms and c for 10+ kms.	Forests	Area under Non-agricultural Uses	Barren and Un-cultivable land	Permanent Pastures and Other Grazing Lands	Land Under Miscellaneous Tree Crops etc.	Culturable Waste Land	Fallow lands other than current fallows	Current Fallows	Net Area Sown	Total Irrigated Land Area	Total Un-irrigated Land Area
1	2	98	99	100	101	102	103	104	105	106	107	108	109	110	111	112	113	114

Name of CD Block:-Sirhind

43	Sidhwan (308)	Yes	Yes	Yes	Yes	FATEHGARH SAHIB	c	0	39	0	0	0	0	0	0	127	127	0
44	Mir Pur (310)	Yes	Yes	Yes	Yes	FATEHGARH SAHIB	b	0	17	1	0	0	0	0	0	197	197	0
45	Kharrah (309)	Yes	Yes	Yes	Yes	FATEHGARH SAHIB	b	0	25	0	0	0	0	0	0	173	173	0
46	Sangatpura (306)	Yes	Yes	Yes	Yes	FATEHGARH SAHIB	b	0	37	0	0	0	0	0	0	264	264	0
47	Khoje Majra (131)	Yes	Yes	Yes	Yes	FATEHGARH SAHIB	a	0	17	0	0	0	0	0	0	175	175	0
48	Hussainpura (305)	Yes	Yes	Yes	Yes	FATEHGARH SAHIB	b	0	79	0	0	0	0	0	0	405	405	0
49	Badhochhi Kalan (303)	Yes	Yes	Yes	Yes	FATEHGARH SAHIB	b	0	10	2	0	0	0	0	0	910	910	0
50	Badhochhi Khurd (304)	Yes	Yes	Yes	Yes	FATEHGARH SAHIB	b	0	10	0	0	0	0	0	0	72	72	0
51	Kharauri (301)	Yes	Yes	Yes	Yes	FATEHGARH SAHIB	b	0	48	0	0	0	0	0	0	88	88	0
52	Kharaura (300)	Yes	Yes	Yes	Yes	FATEHGARH SAHIB	b	0	22	0	0	0	0	0	0	208	208	0
53	Arain Majra (299)	Yes	Yes	Yes	Yes	FATEHGARH SAHIB	b	0	5	0	0	0	0	0	0	124	124	0
54	Lataur (298)	Yes	Yes	Yes	Yes	FATEHGARH SAHIB	c	0	37	0	0	0	0	0	0	435	435	0
55	Narainpura Alias Chorwala	Yes	Yes	Yes	Yes	FATEHGARH SAHIB	c	0	58	1	0	0	0	0	0	247	247	0
56	Nalina Kalan (326)	Yes	Yes	Yes	Yes	FATEHGARH SAHIB	c	0	20	0	0	0	0	0	0	274	274	0
57	Nalina Khurd (296)	Yes	Yes	Yes	Yes	FATEHGARH SAHIB	c	0	20	0	0	0	0	0	0	229	229	0
58	Panjoli Kalan (297)	Yes	Yes	Yes	Yes	FATEHGARH SAHIB	c	0	27	0	0	0	0	0	0	214	214	0
59	Mianpur (266)	Yes	Yes	Yes	Yes	RAJPURA	c	0	29	0	0	0	0	0	0	280	280	0
60	Behlolpur (270)	Yes	Yes	Yes	Yes	RAJPURA	c	0	24	3	0	0	0	0	0	189	189	0
61	Amar Garh (271)	Yes	Yes	Yes	Yes	FATEHGARH SAHIB	c	0	25	0	0	0	0	0	0	84	84	0
62	Pola (272)	Yes	Yes	Yes	Yes	RAJPURA	c	0	50	0	0	0	0	0	0	485	485	0
63	Hassanpur/Chaleri Khurd (2	Yes	Yes	Yes	Yes	RAJPURA	c	0	82	0	0	0	0	0	0	365	365	0

Location CodeNo:-040

Area irrigated by source (in hectare).					Name of three most important commodities manufactured			Name of Village	Serial Number
Canals (C)	Wells/Tube-wells(W/TW)	Tanks/Lakes(T/L)	Water Falls(WF)	Others(O)	First	Second	Third		
115	116	117	118	119	120	121	122	2	1

Location CodeNo:-0049

2	125	0	0	0				Sidhwan (308)	43
20	177	0	0	0				Mir Pur (310)	44
12	161	0	0	0				Kharrah (309)	45
8	256	0	0	0				Sangatpura (306)	46
0	175	0	0	0				Khoje Majra (131)	47
53	352	0	0	0				Hussainpura (305)	48
0	910	0	0	0				Badhochhi Kalan (303)	49
0	72	0	0	0				Badhochhi Khurd (304)	50
0	88	0	0	0				Kharauri (301)	51
0	208	0	0	0				Kharaura (300)	52
0	124	0	0	0				Arain Majra (299)	53
31	404	0	0	0				Lataur (298)	54
0	247	0	0	0				Narainpura Alias Chorwala	55
15	259	0	0	0				Nalina Kalan (326)	56
89	140	0	0	0				Nalina Khurd (296)	57
0	214	0	0	0				Panjoli Kalan (297)	58
0	280	0	0	0				Mianpur (266)	59
6	183	0	0	0				Behlolpur (270)	60
0	84	0	0	0				Amar Garh (271)	61
0	485	0	0	0				Pola (272)	62
114	251	0	0	0				Hassanpur/Chaleri Khurd (63

Name of District:-Fatehgarh Sahib

Sr.No.	Name village	Location code no.	Total area of the village (in hectares rounded up to one decimal place)	Total population (2011 census)	Number of households (2011 census)	Number of educational amenities available. (If not available within the village , the distance range code viz; a for < 5 Kms, b for 5-10 Kms and c for 10+ kms of nearest place where facility is available is given).													
						Pre-Primary school (PP)	Primary school (P)	Middle school (M)	Secondary School (S)	Senior Secondary school (SS)	Degree college of arts science & commerce (ASC)	Engineering college (EC)	Medical college (MC)	Management institute (MI)	Polytechnic (Pt)	Vocational training school /ITI	Non-formal training centre (NFTC)	Special school for disabled (SSD)	Others (specify)
1	2	3	4	5	6	7	8	9	10	11	12	13	14	15	16	17	18	19	20

Name of CD Block:-Sirhind

64	Chalari Kalan (274)	032762	398	1304	228	b	1	a	b	b	b	b	c	b	b	c	b	c	b
65	Mahmadi Pur (287)	032763	365	846	156	b	1	a	b	b	c	c	c	c	c	c	c	c	c
66	Ditupur Fakiran (280)	032764	225	342	71	b	1	a	b	b	c	c	c	c	c	c	c	c	c
67	Jago Chanarthal (281)	032765	176	808	147	1	1	b	b	b	c	c	c	c	c	c	c	c	c
68	Hallo Tali (284)	032766	492	1142	206	b	1	b	b	b	c	c	c	c	c	c	c	c	c
69	Jhinjhran (285)	032767	194	557	105	b	1	a	b	a	c	c	c	c	c	c	c	c	c
70	Tanan (288)	032768	156	564	106	b	1	a	b	a	c	c	c	c	c	c	c	c	c
71	Shekhupur (289)	032769	137	512	101	b	1	a	b	a	b	b	c	b	b	c	b	c	b
72	Bulebas Alias Mukandpura (032770	114	255	47	b	a	a	b	a	c	c	c	c	c	c	c	c	c
73	Saifalpur (292)	032771	203	605	123	1	1	a	b	a	c	c	c	c	c	c	c	c	c
74	Kotla Jattan (294)	032772	161	572	93	b	a	a	b	a	c	c	c	c	c	c	c	c	c
75	Panjola (295)	032773	221	657	123	b	1	a	b	a	c	c	c	c	c	c	c	c	c
76	Mulepur 293)	032774	333	1491	264	1	1	1	1	1	c	c	c	c	c	c	c	c	c
77	Nalini (327)	032775	359	1545	288	b	1	1	a	a	c	c	c	c	c	c	c	c	c
78	Jakhwali (329)	032776	319	1361	274	b	1	a	a	a	b	b	c	b	b	c	b	c	b
79	Naraingarh Chhanna (290)	032777	207	758	158	b	1	a	a	a	b	b	c	b	b	c	b	c	b
80	Bagrian (283)	032778	193	786	151	b	1	a	a	a	b	b	c	b	b	c	b	c	b
81	Mahla Heri (332)	032779	195	156	30	b	1	a	a	a	c	c	c	c	c	c	c	c	c
82	Chanon (331)	032780	248	948	173	b	1	a	b	a	c	c	c	c	c	c	c	c	c
83	Gunian Majra (330)	032781	130	659	120	b	1	a	a	a	b	b	c	b	b	c	b	c	b
84	Sarna (340)	032782	181	897	168	b	1	b	b	b	c	c	c	c	c	c	c	c	c

Number of Medical Amenities available. (If not available within the village , the distance range code viz; a for < 5 Kms, b for 5-10 Kms and c for 10+ kms of nearest place where facility is available is given).		Number of Non-Government Medical Amenities available.										Availability of drinking water - Yes / No						Name village	Sr.No.									
Community health centre (CHC)	Primary health centre (PHC)	Primary health sub centre (PHS)	Maternity and child welfare centre (MCW)	T.B. clinic (TBC)	Hospital-allopathic (HA)	Hospital-alternative medicine (HO)	Dispensary (D)	Veterinary hospital (VH)	Mobile health clinic (MHC)	Family welfare centre (FWC)	Charitable non Govt. hospital/Nursing home.	Medical practitioner with MBBS Degree	Medical practitioner with other degree	Medical practitioner with no degree	Traditional practitioner and faith healer .	Medicine Shop	Others			Tap water (Treated/Untreated)	Well water (Covered / Uncovered well)	Hand Pump	Tube wells / Bore well	Spring	River / Canal	Tank / Pond / Lake	Others	
21																												

Location CodeNo:-0049

b	c	c	b	c	b	b	a	b	c	b	0	0	0	0	0	0	0	Yes	No	Yes	Yes	No	No	No	No	No	No	Chaleri Kalan (274)	64
b	b	b	b	c	c	b	b	a	c	b	0	0	0	0	0	0	0	Yes	No	Yes	Yes	No	No	No	No	No	No	Mahmadi Pur (287)	65
c	c	c	c	c	c	b	c	b	c	c	0	0	0	0	0	0	0	Yes	No	Yes	Yes	No	No	No	No	No	No	Ditupur Fakiran (280)	66
a	b	b	b	b	b	b	a	a	b	b	0	0	0	0	0	0	0	Yes	No	Yes	Yes	No	No	No	No	No	No	Jago Chanarthal (281)	67
b	b	b	b	b	b	b	a	a	b	b	0	0	0	0	0	0	0	Yes	No	Yes	Yes	No	No	No	No	No	No	Hallo Tali (284)	68
a	a	a	a	a	a	a	a	a	a	a	0	0	0	0	0	0	0	Yes	No	Yes	Yes	No	No	No	No	No	No	Jhinjhran (285)	69
a	b	a	b	b	b	b	a	a	b	b	0	0	0	0	0	0	0	Yes	No	Yes	Yes	No	No	No	No	No	No	Tanan (288)	70
b	a	a	a	c	a	b	a	b	c	b	0	0	0	0	0	0	0	Yes	No	Yes	Yes	No	No	No	No	No	No	Shekhupur (289)	71
b	a	a	a	c	a	c	a	b	c	c	0	0	0	0	0	0	0	Yes	No	Yes	Yes	No	No	No	No	No	No	Bulebas Alias Mukandpura (289)	72
a	a	a	a	a	c	c	c	a	c	c	0	0	0	0	0	0	0	Yes	No	Yes	Yes	No	No	No	No	No	No	Saifalpur (292)	73
b	a	a	a	c	a	b	a	b	c	b	0	0	0	0	0	0	0	Yes	No	Yes	Yes	No	No	No	No	No	No	Kotla Jattan (294)	74
a	a	c	c	c	c	b	a	a	a	a	0	0	0	0	0	0	0	Yes	No	Yes	Yes	No	No	No	No	No	No	Panjola (295)	75
b	b	b	c	c	c	c	b	a	c	c	0	1	3	0	0	0	1	0	Yes	No	Yes	Yes	No	No	No	No	No	Mulepur 293)	76
a	b	c	c	c	c	c	a	a	c	a	0	0	0	0	0	0	0	Yes	No	Yes	Yes	No	No	No	No	No	No	Nalini (327)	77
b	b	b	b	b	b	b	a	a	b	b	0	0	0	0	0	0	0	Yes	No	Yes	Yes	No	No	No	No	No	No	Jakhwali (329)	78
c	c	c	c	c	c	c	c	c	c	c	0	0	0	0	0	0	0	Yes	No	Yes	Yes	No	No	No	No	No	No	Naraingarh Chhanna (290)	79
b	b	b	b	b	b	b	a	a	b	b	0	0	0	0	0	0	0	Yes	No	Yes	Yes	No	No	No	No	No	No	Bagrian (283)	80
c	c	c	c	c	c	c	c	c	c	c	0	0	0	0	0	0	0	Yes	No	Yes	Yes	No	No	No	No	No	No	Mahla Heri (332)	81
b	b	b	b	b	b	b	a	a	b	b	0	0	0	0	0	0	0	Yes	No	Yes	Yes	No	No	No	No	No	No	Chanon (331)	82
b	b	b	b	b	b	b	a	a	b	b	0	0	0	0	0	0	0	Yes	No	Yes	Yes	No	No	No	No	No	No	Gunian Majra (330)	83
b	b	b	b	c	c	c	b	b	a	b	0	0	0	0	0	0	0	Yes	No	Yes	Yes	No	No	No	No	No	No	Sarna (340)	84

Name of District:-Fatehgarh Sahib

Sr.No.	Name village	Availability of toilet & others Yes / No				Communication and transport facilities (If amenities available code -Yes is given except for Village Pin Code ,If not available within the village , the distance range code viz; a for < 5 Kms, b for 5-10 Kms and c for 10+ kms of nearest place where facility is available is given).																
		Community toilet including bath.	Community toilet excluding bath.	Rural sanitary mart or sanitary hardware outlet available near the village.	Community bio- gas or recycle of waste for productive use.	Post office(PO)	Sub post office (SPO)	Post & Telegraph office (P&TO)	Village Pin Code	Telephones (Land lines)	Public call office (PCO)	Mobile phone coverage	Internet cafes/ Common service centre (CSC)	Private courier facility	Bus service (Public & Private)	Railway stations	Auto/Modified Autos	Taxis and Vans	Tractors	Cycle-pulled rickshaws(Manual & Machine driven)	Carts driven by animals	Sea /River ferry service
1	2	47	48	49	50	51	52	53	54	55	56	57	58	59	60	61	62	63	64	65	66	67

Name of CD Block:-Sirhind

64	Chalari Kalan (274)	No	No	No	No	b	b	b	140406	Yes	a	Yes	b	b	Yes	b	b	b	Yes	Yes	Yes	c
65	Mahmadi Pur (287)	No	No	No	No	a	a	b	140406	Yes	a	Yes	a	Yes	c	c	b	c	a	a	a	a
66	Ditupur Fakiran (280)	No	No	No	No	b	a	b	140406	Yes	a	Yes	b	c	Yes	b	b	b	Yes	Yes	Yes	a
67	Jago Chanarthal (281)	No	No	No	No	b	a	b	140406	Yes	a	Yes	b	b	Yes	b	b	b	Yes	Yes	Yes	a
68	Hallo Tali (284)	No	No	No	No	b	a	b	140406	Yes	a	Yes	b	b	Yes	b	b	b	Yes	Yes	Yes	c
69	Jhinjhran (285)	No	No	No	No	a	a	a	140406	Yes	a	Yes	b	b	Yes	b	b	b	Yes	Yes	Yes	c
70	Tanan (288)	No	No	No	No	b	a	b	140406	Yes	a	Yes	b	b	Yes	b	b	b	Yes	Yes	Yes	a
71	Shekhupur (289)	No	No	No	No	b	b	b	140406	Yes	a	Yes	b	b	Yes	b	b	b	Yes	Yes	Yes	c
72	Bulebas Alias Mukandpura	No	No	No	No	b	b	b	140406	Yes	a	Yes	b	b	Yes	b	b	b	Yes	Yes	Yes	c
73	Saifalpur (292)	No	No	No	No	a	a	b	140406	Yes	a	Yes	b	b	Yes	b	b	b	Yes	Yes	Yes	c
74	Kotla Jattan (294)	No	No	No	No	a	a	a	140406	Yes	a	Yes	b	b	Yes	b	b	b	Yes	Yes	Yes	c
75	Panjola (295)	No	No	No	No	b	a	b	147203	Yes	a	Yes	b	b	Yes	c	b	b	Yes	Yes	Yes	a
76	Mulepur 293	Yes	No	Yes	No	Yes	a	b	147203	Yes	a	Yes	b	b	Yes	b	b	b	Yes	Yes	Yes	c
77	Nalini (327)	No	No	No	No	a	a	b	147203	Yes	a	Yes	b	c	Yes	b	b	b	Yes	Yes	Yes	c
78	Jakhwali (329)	No	No	No	No	b	a	b	147203	Yes	a	Yes	b	b	Yes	b	b	b	Yes	Yes	Yes	c
79	Naraingarh Chhanna (290)	No	No	No	No	b	a	b	147203	Yes	a	Yes	b	b	Yes	b	b	b	Yes	Yes	Yes	c
80	Bagrian (283)	No	No	No	No	b	a	b	147203	Yes	a	Yes	b	b	Yes	b	b	b	Yes	Yes	Yes	a
81	Mahla Heri (332)	No	No	No	No	b	a	b	147203	Yes	a	Yes	b	b	Yes	b	b	b	Yes	Yes	Yes	c
82	Chanon (331)	No	No	No	No	b	a	b	147203	Yes	a	Yes	b	b	Yes	b	b	b	Yes	Yes	Yes	
83	Gunian Majra (330)	No	No	No	No	b	a	b	147203	Yes	a	Yes	b	b	Yes	b	b	b	Yes	Yes	Yes	
84	Sarna (340)	No	No	No	No	a	a	a	147203	Yes	a	Yes	b	b	Yes	b	b	b	Yes	Yes	Yes	a

Village connected to highways,village roads, banks & credit societies (If amenities available code -Yes is given, If not available within the village , the distance range code viz; a for < 5 Kms, b for 5-10 Kms and c for 10+ kms of nearest place where facility is available is given).										Availability of miscellaneous facilities (If amenities available code -Yes is given, If not available within the village , the distance range code viz; a for < 5 Kms, b for 5-10 Kms and c for 10+ kms of nearest place where facility is available is given).																						
68	#	70	71	72	73	74	75	76	77	78	79	80	81	82	83	84	85	86	87	88	89	90	91	92	93	94	95	96	97	Name of Village		Sr. No.

a	a	Yes	Yes	Yes	a	a	c	Yes	b	b	a	b	b	b	b	b	Yes	Yes	b	Yes	b	Yes	b	c	b	b	Yes	a	b	Chaleri Kalan (274	64
c	b	b	b	Yes	a	a	c	Yes	a	c	a	b	b	b	b	a	Yes	Yes	b	Yes	c	Yes	b	c	b	b	Yes	a	Yes	Mahmadi Pur (28;	65
c	c	Yes	Yes	Yes	a	a	c	Yes	c	c	c	Yes	b	b	b	b	Yes	a	b	a	c	Yes	b	c	b	b	Yes	a	Yes	Ditupur Fakiran (2	66
a	a	Yes	Yes	Yes	a	a	c	Yes	a	b	a	c	b	b	b	b	Yes	Yes	b	Yes	c	Yes	b	c	b	b	Yes	a	Yes	Jago Chanarthal (2	67
a	a	Yes	Yes	Yes	a	a	c	Yes	a	b	a	b	b	b	b	b	Yes	Yes	b	Yes	c	Yes	b	c	b	b	Yes	a	Yes	Hallo Tali (284)	68
a	a	Yes	Yes	Yes	a	a	c	Yes	a	b	a	b	b	b	b	b	Yes	Yes	b	Yes	c	Yes	b	c	b	b	Yes	a	Yes	Jhinjhran (285)	69
a	a	Yes	Yes	Yes	a	c	c	Yes	a	b	a	b	b	b	b	b	Yes	Yes	b	Yes	b	Yes	b	c	b	b	Yes	a	Yes	Tanan (288)	70
a	a	Yes	Yes	Yes	a	a	c	Yes	a	c	a	b	b	b	b	b	Yes	Yes	b	Yes	b	Yes	b	c	b	b	Yes	a	Yes	Shekhupur (289)	71
a	a	Yes	Yes	a	a	a	c	Yes	a	a	a	b	b	b	b	b	Yes	b	b	a	c	Yes	b	c	b	b	Yes	a	Yes	Bulebas Alias Muk	72
a	a	Yes	Yes	Yes	a	a	c	Yes	a	b	a	b	b	b	b	b	Yes	Yes	b	Yes	b	Yes	b	c	b	b	Yes	a	Yes	Saifalpur (292)	73
a	a	Yes	Yes	a	a	a	c	Yes	a	c	a	Yes	b	b	b	b	Yes	Yes	b	Yes	b	Yes	b	c	b	b	Yes	a	Yes	Kotla Jattan (294)	74
a	a	Yes	Yes	Yes	a	a	c	Yes	a	b	a	b	b	b	b	b	Yes	Yes	b	Yes	b	Yes	b	c	b	b	Yes	b	Yes	Panjola (295)	75
a	a	Yes	Yes	Yes	a	a	c	Yes	Yes	a	Yes	Yes	b	b	b	b	Yes	Yes	b	Yes	c	Yes	b	c	b	b	Yes	a	Yes	Mulepur 293)	76
a	a	Yes	Yes	Yes	a	a	c	Yes	a	b	a	b	b	b	b	b	Yes	Yes	b	Yes	b	Yes	b	c	b	b	Yes	a	Yes	Nalini (327)	77
a	a	Yes	Yes	Yes	a	a	c	Yes	a	b	a	b	b	b	b	b	Yes	Yes	b	Yes	b	Yes	b	c	b	b	Yes	a	Yes	Jakhwali (329)	78
a	a	Yes	Yes	Yes	a	a	c	Yes	a	b	a	c	b	b	b	b	Yes	Yes	b	Yes	b	Yes	b	c	b	b	Yes	a	Yes	Naraingarh Chhan	79
a	a	Yes	Yes	Yes	a	a	c	Yes	a	b	a	b	b	b	b	b	Yes	Yes	b	Yes	b	Yes	b	c	b	b	Yes	a	Yes	Bagrian (283)	80
a	a	Yes	Yes	Yes	a	a	c	Yes	a	b	a	b	b	b	b	b	Yes	a	b	a	b	a	b	c	b	b	Yes	a	Yes	Mahla Heri (332)	81
a	a	Yes	Yes	Yes	a	a	c	Yes	a	b	a	c	b	b	b	b	Yes	Yes	b	Yes	c	Yes	b	c	b	b	Yes	a	Yes	Chanon (331)	82
a	a	Yes	Yes	Yes	a	a	c	Yes	a	b	a	b	b	b	b	b	Yes	Yes	b	Yes	b	Yes	b	c	b	b	Yes	a	Yes	Gunian Majra (33	83
a	a	Yes	Yes	Yes	a	a	c	Yes	a	a	a	b	b	b	b	b	Yes	Yes	b	Yes	b	Yes	b	c	b	b	Yes	a	Yes	Sarna (340)	84

Name of District:-Fatehgarh Sahib

Sr. No.	Name of Village	Availability of electricity (Yes/No)				Nearest Town	Land Use											
		Power Supply for Domestic Use (ED)	Power Supply for Agricultural Use (EAG)	Power Supply for Commercial Use (EC)	Power Supply for All Uses (EA)		Distance range code i.e. a for < 5 kms, b for 5-10 kms and c for 10+ kms.	Forests	Area under Non-agricultural Uses	Barren and Un-cultivable land	Permanent Pastures and Other Grazing Lands	Land Under Miscellaneous Tree Crops etc.	Culturable Waste Land	Fallow lands other than current fallows	Current Fallows	Net Area Sown	Total Irrigated Land Area	Total Un-irrigated Land Area
1	2	98	99	100	101	102	103	104	105	106	107	108	109	110	111	112	113	114

Name of CD Block:-Sirhind

64	Chalari Kalan (274)	Yes	Yes	Yes	Yes	RAJPURA	c	0	33	0	0	0	0	0	0	365	365	0
65	Mahmadi Pur (287)	Yes	Yes	Yes	Yes	RAJPURA	c	0	24	0	0	0	0	0	0	341	341	0
66	Ditupur Fakiran (280)	Yes	Yes	No	Yes	RAJPURA	c	0	10	0	0	0	0	13	202	202	0	
67	Jago Chanarthal (281)	Yes	Yes	Yes	Yes	PATIALA	b	0	16	0	0	0	0	16	144	144	0	
68	Hallo Tali (284)	Yes	Yes	Yes	Yes	PATIALA	c	0	48	0	0	0	0	2	442	442	0	
69	Jhinjhran (285)	Yes	Yes	Yes	Yes	PATIALA	b	0	14	0	0	0	0	4	176	176	0	
70	Tanan (288)	Yes	Yes	Yes	Yes	PATIALA	b	0	14	0	0	0	0	4	138	138	0	
71	Shekhupur (289)	Yes	Yes	Yes	Yes	PATIALA	b	0	13	0	0	0	0	0	124	124	0	
72	Bulebas Alias Mukandpura	Yes	Yes	No	Yes	PATIALA	b	0	10	0	0	0	0	0	104	104	0	
73	Saifalpur (292)	Yes	Yes	Yes	Yes	FATEHGARH SAHIB	c	0	17	0	0	0	0	4	182	182	0	
74	Kotla Jattan (294)	Yes	Yes	Yes	Yes	FATEHGARH SAHIB	c	0	17	0	0	0	0	0	144	144	0	
75	Panjola (295)	Yes	Yes	Yes	Yes	FATEHGARH SAHIB	c	0	33	0	0	0	0	0	188	188	0	
76	Mulepur 293)	Yes	Yes	Yes	Yes	FATEHGARH SAHIB	c	0	44	0	0	0	0	18	271	271	0	
77	Nalini (327)	Yes	Yes	Yes	Yes	FATEHGARH SAHIB	c	0	36	0	0	0	0	0	323	323	0	
78	Jakhwali (329)	Yes	Yes	Yes	Yes	FATEHGARH SAHIB	c	0	31	0	0	0	0	0	288	288	0	
79	Naraingarh Chhanna (290)	Yes	Yes	Yes	Yes	FATEHGARH SAHIB	c	0	18	0	0	0	0	0	189	189	0	
80	Bagrian (283)	Yes	Yes	Yes	Yes	PATIALA	c	0	27	5	0	0	0	11	150	150	0	
81	Mahla Heri (332)	Yes	Yes	No	Yes	PATIALA	c	0	14	0	0	0	0	0	181	181	0	
82	Chanon (331)	Yes	Yes	Yes	Yes	PATIALA	b	0	27	0	0	0	0	0	221	221	0	
83	Gunian Majra (330)	Yes	Yes	Yes	Yes	PATIALA	c	0	16	0	0	0	0	0	114	114	0	
84	Sarna (340)	Yes	Yes	Yes	Yes	FATEHGARH SAHIB	b	0	21	0	0	0	0	0	160	160	0	

Location CodeNo:-040

Area irrigated by source (in hectare).					Name of three most important commodities manufactured			Name of Village	Serial Number
Canals (C)	Wells/Tube-wells(W/TW)	Tanks/Lakes(T/L)	Water Falls(WF)	Others(O)	First	Second	Third		
115	116	117	118	119	120	121	122	2	1

Location CodeNo:-0049

114	251	0	0	0	Chaleri Kalan (274)			64
13	328	0	0	0	Mahmadi Pur (287)			65
0	202	0	0	0	Ditupur Fakiran (280)			66
0	144	0	0	0	Jago Chanarthal (281)			67
0	442	0	0	0	Hallo Tali (284)			68
0	176	0	0	0	Jhinjhran (285)			69
0	138	0	0	0	Tanan (288)			70
0	124	0	0	0	Shekhupur (289)			71
0	104	0	0	0	Bulebas Alias Mukandpura			72
0	182	0	0	0	Saifalpur (292)			73
0	144	0	0	0	Kotla Jattan (294)			74
0	188	0	0	0	Panjola (295)			75
0	271	0	0	0	Mulepur 293)			76
45	278	0	0	0	Nalini (327)			77
24	264	0	0	0	Jakhwali (329)			78
0	189	0	0	0	Naraingarh Chhanna (290)			79
0	150	0	0	0	Bagrian (283)			80
0	181	0	0	0	Mahla Heri (332)			81
3	218	0	0	0	Chanon (331)			82
0	114	0	0	0	Gunian Majra (330)			83
15	145	0	0	0	Sarna (340)			84

Name of District:-Fatehgarh Sahib

Sr.No.	Name village	Location code no.	Total area of the village (in hectares rounded up to one decimal place)	Total population (2011 census)	Number of households (2011 census)	Number of educational amenities available. (If not available within the village , the distance range code viz; a for < 5 Kms, b for 5-10 Kms and c for 10+ kms of nearest place where facility is available is given).													
						Pre-Primary school (PP)	Primary school (P)	Middle school (M)	Secondary School (S)	Senior Secondary school (SS)	Degree college of arts science & commerce (ASC)	Engineering college (EC)	Medical college (MC)	Management institute (MI)	Polytechnic (Pt)	Vocational training school /ITI	Non-formal training centre (NFTC)	Special school for disabled (SSD)	Others (specify)
1	2	3	4	5	6	7	8	9	10	11	12	13	14	15	16	17	18	19	20

Name of CD Block:-Sirhind

85	Dhatonda (339)	032783	273	1063	191	b	1	a	b	b	c	c	c	c	c	c	c	c	c
86	Rajinder Nagar (342)	032784	496	759	130	1	1	b	b	b	c	c	c	c	c	c	c	c	c
87	Basantpura (343)	032785	390	411	68	b	1	b	b	b	c	c	c	c	c	c	c	c	c
88	Balpur (341)	032786	206	1223	246	b	1	1	b	b	b	b	c	b	b	c	b	c	b
89	Nau Lakha (328)	032787	442	1125	212	b	1	b	a	b	b	b	c	b	b	c	b	c	b
90	Rurki (325)	032788	780	2070	425	b	1	1	a	b	b	b	c	b	b	c	b	c	b
91	Atapur (324)	032789	306	955	194	1	1	a	a	b	b	b	c	b	b	c	b	c	b
92	Chanarthal Khurd (321)	032790	566	1684	325	b	1	1	1	c	c	c	c	c	c	c	c	c	c
93	Chanarthal Kalan (320)	032791	1299	3784	746	b	1	1	1	b	b	b	c	b	b	c	b	c	b
94	Bhal Majra (312)	032792	191	926	188	b	1	a	a	a	c	c	c	c	c	c	c	c	c
95	Chanarthal Nauabad (322)	032793	136	45	10	b	b	b	a	b	b	b	c	b	b	c	b	c	b
96	Pandrali (323)	032794	337	1194	233	b	1	a	a	b	b	b	c	b	b	c	b	c	b
97	Sohag Heri (311)	032795	298	941	176	b	1	1	b	b	c	c	c	c	c	c	c	c	c
98	Bhamarsi Zer (57)	032796	630	1915	372	1	1	b	b	c	c	c	c	c	c	c	c	c	c
99	Bhamarsi Buland (52)	032797	285	1431	253	b	1	b	b	b	b	b	c	b	b	c	b	c	b
100	Bir Bhamarsi (58)	032798	454	809	150	b	1	a	b	c	c	c	c	c	c	c	c	c	c
101	Tehalpur (286)	032799	107	524	98	b	1	a	b	a	c	c	c	c	c	c	c	c	c
102	Ajnali (65)	032894	469	4364	909	3	2	1	a	a	b	b	c	b	c	c	c	b	c
103	Ambe Majra (69)	032895	276	1811	378	1	2	1	1	1	a	a	c	a	a	b	a	c	c

Block T O T A L : 28625 95543 18379 29 99 26 13 5 0 0 0 0 0 0 0 0 0 0 0 0 0

Number of Medical Amenities available. (If not available within the village, the distance range code viz; a for < 5 Kms, b for 5-10 Kms and c for 10+ kms of nearest place where facility is available is given).																	Number of Non-Government Medical Amenities available.		Availability of drinking water - Yes / No						Name village	Sr.No.	
21	22	23	24	25	26	27	28	29	30	31	32	33	34	35	36	37	38	39	40	41	42	43	44	45			46
Community health centre (CHC)	Primary health centre (PHC)	Primary health sub centre (PHS)	Maternity and child welfare centre (MCW)	T.B. clinic (TBC)	Hospital-allopathic (HA)	Hospital-alternative medicine (HO)	Dispensary (D)	Veterinary hospital (VH)	Mobile health clinic (MHC)	Family welfare centre (FWC)	Charitable non Govt. hospital/Nursing home.	Medical practitioner with MBBS Degree	Medical practitioner with other degree	Medical practitioner with no degree	Traditional practitioner and faith healer .	Medicine Shop	Others	Tap water (Treated/Untreated)	Well water (Covered / Uncovered well)	Hand Pump	Tube wells / Bore well	Spring	River / Canal	Tank / Pond / Lake	Others	Name village	Sr.No.

Location CodeNo:-0049

a	a	a	a	a	c	a	a	a	b	b	0	0	0	0	0	0	0	Yes	No	Yes	Yes	No	No	No	No	Dhatonda (339)	85
a	b	b	b	b	b	b	a	a	b	b	0	0	0	0	0	0	0	Yes	No	Yes	Yes	No	No	No	No	Rajinder Nagar (342)	86
a	a	a	a	a	c	b	a	a	c	b	0	0	0	0	0	0	0	Yes	No	Yes	Yes	No	No	No	No	Basantpura (343)	87
b	b	b	b	b	b	b	b	b	b	b	0	0	0	0	0	0	0	Yes	No	Yes	Yes	No	No	No	No	Balpur (341)	88
a	b	a	b	b	b	b	a	a	b	b	0	0	0	0	0	0	0	Yes	No	Yes	Yes	No	No	No	No	Nau Lakha (328)	89
b	a	b	b	b	b	b	b	a	b	b	0	0	0	0	0	0	0	Yes	No	Yes	Yes	No	No	No	No	Rurki (325)	90
a	a	a	a	c	a	a	a	a	c	a	0	0	0	0	0	0	0	Yes	No	Yes	Yes	No	No	No	No	Atapur (324)	91
a	c	a	a	c	c	b	a	a	c	b	0	0	0	0	0	0	0	Yes	No	Yes	Yes	No	No	No	No	Chanarthal Khurd (321)	92
a	b	a	b	b	b	b	a	a	c	b	0	0	0	0	0	0	0	Yes	No	Yes	Yes	No	No	No	No	Chanarthal Kalan (320)	93
a	c	a	a	c	c	c	a	a	c	a	0	0	0	0	0	0	0	Yes	No	Yes	Yes	No	No	No	No	Bhal Majra (312)	94
a	a	a	a	a	a	a	a	a	c	a	0	0	0	0	0	0	0	Yes	No	Yes	Yes	No	No	No	No	Chanarthal Nauabad (322)	95
a	a	a	a	c	b	b	a	a	c	b	0	0	0	0	0	0	0	Yes	No	Yes	Yes	No	No	No	No	Pandrali (323)	96
a	c	a	a	a	a	a	a	a	c	a	0	0	0	0	0	0	0	Yes	No	Yes	Yes	No	No	No	No	Sohag Heri (311)	97
a	c	b	a	c	b	c	a	a	c	b	0	0	0	0	0	0	0	Yes	No	Yes	Yes	No	No	No	No	Bhamarsi Zer (57)	98
b	c	b	b	b	b	b	a	b	c	b	0	0	0	0	0	0	0	Yes	No	Yes	Yes	No	No	No	No	Bhamarsi Buland (52)	99
b	b	c	c	c	c	c	b	c	c	b	0	0	0	0	0	0	0	Yes	No	Yes	Yes	No	No	No	No	Bir Bhamarsi (58)	100
b	b	c	b	c	b	b	b	b	c	b	0	0	0	0	0	0	0	Yes	No	Yes	Yes	No	No	No	No	Tehalpur (286)	101
a	a	a	a	a	a	a	a	a	c	a	0	0	1	1	1	1	0	Yes	Yes	Yes	Yes	No	No	No	Yes	Ajnali (65)	102
a	c	1	c	c	a	c	a	a	c	c	0	0	0	3	0	1	0	No	No	Yes	Yes	No	No	No	No	Ambe Majra (69)	103
0	0	1	0	0	0	0	0	0	0	0	1	2	5	5	2	4	1	100	1	101	103	0	0	0	1	Block Total	

Name of District:-Fatehgarh Sahib

Sr.No.	Name village	Availability of toilet & others Yes / No				Communication and transport facilities (If amenities available code -Yes is given except for Village Pin Code ,If not available within the village , the distance range code viz; a for < 5 Kms, b for 5-10 Kms and c for 10+ kms of nearest place where facility is available is given).																
		Community toilet including bath.	Community toilet excluding bath.	Rural sanitary mart or sanitary hardware outlet available near the village.	Community bio- gas or recycle of waste for productive use.	Post office(PO)	Sub post office (SPO)	Post & Telegraph office (P&TO)	Village Pin Code	Telephones (Land lines)	Public call office (PCO)	Mobile phone coverage	Internet cafes/ Common service centre (CSC)	Private courier facility	Bus service (Public & Private)	Railway stations	Auto/Modified Autos	Taxis and Vans	Tractors	Cycle-pulled rickshaws(Manual & Machine driven)	Carts driven by animals	Sea /River ferry service
1	2	47	48	49	50	51	52	53	54	55	56	57	58	59	60	61	62	63	64	65	66	67

Name of CD Block:-Sirhind

85	Dhatonda (339)	No	No	No	No	b	a	b	147203	Yes	a	Yes	b	b	Yes	b	b	b	Yes	Yes	Yes	a
86	Rajinder Nagar (342)	No	No	No	No	b	a	b	147203	Yes	a	Yes	b	b	Yes	b	b	b	Yes	Yes	Yes	b
87	Basantpura (343)	No	No	No	No	a	a	b	147203	Yes	a	Yes	c	c	Yes	c	b	a	Yes	Yes	Yes	c
88	Balpur (341)	No	No	No	No	a	a	a	147203	Yes	a	Yes	b	b	Yes	b	b	b	Yes	Yes	Yes	c
89	Nau Lakha (328)	No	No	No	No	b	a	b	147203	Yes	a	Yes	b	b	Yes	b	b	b	Yes	Yes	Yes	c
90	Rurki (325)	No	No	No	No	b	a	b	147203	Yes	a	Yes	b	b	Yes	b	b	b	Yes	Yes	Yes	a
91	Atapur (324)	No	No	No	No	a	a	a	147203	Yes	a	Yes	c	c	Yes	b	b	b	Yes	Yes	Yes	c
92	Chanarthal Khurd (321)	No	No	No	No	b	a	b	147203	Yes	a	Yes	b	b	Yes	b	b	b	Yes	Yes	Yes	a
93	Chanarthal Kalan (320)	No	No	No	No	b	a	b	147203	Yes	a	Yes	b	b	Yes	b	b	b	Yes	Yes	Yes	c
94	Bhal Majra (312)	No	No	No	No	a	a	a	147203	Yes	a	Yes	b	b	Yes	b	b	b	Yes	Yes	Yes	c
95	Chanarthal Nauabad (322)	No	No	No	No	b	a	b	147203	Yes	a	Yes	b	c	Yes	b	a	a	Yes	Yes	Yes	c
96	Pandrali (323)	No	No	No	No	a	a	a	147203	a	a	Yes	a	a	Yes	b	a	b	Yes	Yes	Yes	c
97	Sohag Heri (311)	No	No	No	No	a	a	a	147203	Yes	a	Yes	b	b	Yes	b	b	b	Yes	Yes	Yes	c
98	Bhamarsi Zer (57)	No	No	No	No	b	a	Yes	147203	Yes	a	Yes	b	b	Yes	b	b	b	Yes	Yes	Yes	c
99	Bhamarsi Buland (52)	No	No	No	No	b	a	b	147203	Yes	a	Yes	b	b	Yes	b	b	b	Yes	Yes	Yes	c
100	Bir Bhamarsi (58)	No	No	No	No	b	b	b	147203	Yes	a	Yes	b	b	Yes	b	b	b	Yes	Yes	Yes	c
101	Tehalpur (286)	No	No	No	No	a	a	a	147203	Yes	a	Yes	b	c	Yes	c	b	c	Yes	Yes	Yes	a
102	Ajnali (65)	No	No	No	No	b	a	a	147301	Yes	Yes	Yes	Yes	Yes	Yes	a	Yes	Yes	Yes	Yes	Yes	
103	Ambe Majra (69)	No	No	Yes	No	a	b	a	147301	Yes	Yes	Yes	a	a	Yes	a	Yes	a	Yes	Yes	Yes	

Block Total : 3 1 3 0 5 3 4 103 100 4 103 1 3 99 1 2 1 101 101 100 0

Village connected to highways,village roads, banks & credit societies (If amenities available code -Yes is given, If not available within the village, the distance range code viz; a for < 5 Kms, b for 5-10 Kms and c for 10+ kms of nearest place where facility is available is given).		Availability of miscellaneous facilities (If amenities available code -Yes is given, If not available within the village, the distance range code viz; a for < 5 Kms, b for 5-10 Kms and c for 10+ kms of nearest place where facility is available is given).																													
68	70	71	72	73	74	75	76	77	78	79	80	81	82	83	84	85	86	87	88	89	90	91	92	93	94	95	96	97	Name of Village	Sr. No.	
Connected to national highway(NH)	Connected to state highway(SH)	Connected to major district road (MDR)	Connected to others district road	Pucca roads	Kutchcha roads	Water bounded macadam(WBM) roads	Navigable waterway (river/canal)(NW)	Footpaths (FP)	Commercial & Co-operative Banks	ATM	Agricultural Credit Societies	Self-Help Group (SHG)	Public distribution system (PDS) shop	Mandis / Regular market	Weekly Haat	Agricultural marketing society	Integrated Child Development Scheme (Nutritional Centres)	Anganwadi Centre (Nutritional Centres)	Others (Nutritional Centres)	ASHA (Accredited Social Health Activist)	Community centre with/without TV	Sports Field,	Sports Club / Recreation Centre	Cinema / Video Hall	Public Library	Public Reading Room	Newspaper Supply	Assembly Polling station	Birth & Death Registration Office		
#	70	71	72	73	74	75	76	77	78	79	80	81	82	83	84	85	86	87	88	89	90	91	92	93	94	95	96	97			

a	a	Yes	Yes	Yes	a	a	c	Yes	a	b	a	b	b	b	b	b	Yes	Yes	b	Yes	b	Yes	b	c	b	b	Yes	a	Yes	Dhatonda (339)	85
a	a	Yes	Yes	Yes	a	a	c	Yes	a	b	a	b	b	b	b	b	Yes	Yes	b	Yes	b	Yes	b	c	b	b	Yes	a	Yes	Rajinder Nagar (34	86
a	a	Yes	Yes	Yes	a	a	c	Yes	a	b	a	b	b	b	b	b	Yes	Yes	b	a	c	Yes	b	c	b	b	Yes	a	Yes	Basantpura (343)	87
a	a	Yes	Yes	Yes	a	a	c	Yes	a	a	a	b	b	b	b	b	Yes	Yes	b	Yes	b	Yes	b	c	b	b	Yes	a	Yes	Balpur (341)	88
a	a	Yes	Yes	Yes	a	a	c	Yes	a	b	a	b	b	b	b	b	Yes	Yes	b	Yes	b	Yes	b	c	b	b	Yes	a	Yes	Nau Lakha (328)	89
a	a	Yes	Yes	Yes	a	a	c	Yes	a	b	a	b	b	b	b	b	Yes	Yes	b	Yes	b	Yes	b	c	b	b	Yes	a	Yes	Rurki (325)	90
b	b	Yes	Yes	Yes	a	a	c	Yes	a	b	a	b	b	b	b	b	Yes	Yes	b	Yes	b	Yes	b	c	b	b	Yes	a	Yes	Atapur (324)	91
a	a	Yes	Yes	Yes	a	a	c	Yes	a	b	a	b	b	b	b	b	Yes	Yes	b	Yes	b	Yes	b	c	b	b	Yes	a	Yes	Chanarthal Khurd	92
a	a	Yes	Yes	Yes	a	a	c	Yes	a	b	a	b	b	b	b	b	Yes	Yes	b	Yes	b	Yes	b	c	b	b	Yes	a	Yes	Chanarthal Kalan (93
c	c	Yes	Yes	Yes	a	a	c	Yes	c	a	a	c	b	b	b	b	Yes	Yes	b	Yes	c	Yes	b	c	b	b	Yes	a	Yes	Bhal Majra (312)	94
a	a	Yes	Yes	Yes	a	a	c	Yes	a	a	a	b	b	b	b	b	Yes	a	b	a	b	a	b	c	b	b	Yes	a	Yes	Chanarthal Nauab	95
a	a	Yes	Yes	Yes	a	a	c	Yes	a	a	a	b	b	b	b	b	Yes	Yes	b	Yes	b	Yes	b	c	b	b	Yes	a	Yes	Pandrali (323)	96
c	c	Yes	Yes	Yes	a	a	c	Yes	a	a	b	b	b	b	b	b	Yes	Yes	b	Yes	b	Yes	b	c	b	b	Yes	a	Yes	Sohag Heri (311)	97
b	b	Yes	Yes	Yes	a	a	c	Yes	a	c	a	b	b	b	b	b	Yes	Yes	b	Yes	b	Yes	b	c	b	b	Yes	a	Yes	Bhamarsi Zer (57)	98
b	b	Yes	Yes	Yes	a	a	c	Yes	a	b	a	b	b	a	b	b	Yes	Yes	b	Yes	b	Yes	b	c	b	b	Yes	a	Yes	Bhamarsi Buland (99
b	a	Yes	Yes	Yes	a	a	c	Yes	b	c	b	b	b	b	b	b	Yes	Yes	b	Yes	b	Yes	b	c	b	b	Yes	a	Yes	Bir Bhamarsi (58)	100
a	a	Yes	Yes	Yes	a	a	c	Yes	b	c	b	c	b	b	b	b	Yes	Yes	b	Yes	c	Yes	b	c	b	b	Yes	a	c	Tehalpur (286)	101
Yes	Ye	Yes	Yes	Yes	a	a		Yes	a	a	a	a	a	Yes	a	a	Yes	a	Yes	a	Yes	a	a	a	a	Yes	a	a	Ajnali (65)	102	
Yes	a	Yes	a	Yes	a	a	c	Yes	a	a	a	a	Yes	a	c	a	Yes	Yes	a	Yes	a	Yes	Yes	a	Yes	Yes	Yes	a	Ambe Majra (69)	103	

2 1 99 99 101 1 1 0 103 3 0 3 7 1 1 1 1 99 91 5 83 0 97 1 0 2 4 103 3 91 Block Total

Name of District:-Fatehgarh Sahib

Sr. No.	Name of Village	Availability of electricity (Yes/No)				Nearest Town	Land Use											
		Power Supply for Domestic Use (ED)	Power Supply for Agricultural Use (EAG)	Power Supply for Commercial Use (EC)	Power Supply for All Uses (EA)		Distance range code i.e. a for < 5 kms, b for 5-10 kms and c for 10+ kms.	Forests	Area under Non-agricultural Uses	Barren and Un-cultivable land	Permanent Pastures and Other Grazing Lands	Land Under Miscellaneous Tree Crops etc.	Culturable Waste Land	Fallow lands other than current fallows	Current Fallows	Net Area Sown	Total Irrigated Land Area	Total Un-irrigated Land Area
1	2	98	99	100	101	102	103	104	105	106	107	108	109	110	111	112	113	114

Name of CD Block:-Sirhind

85	Dhatonda (339)	Yes	Yes	Yes	Yes	FATEHGARH SAHIB	c	0	23	0	0	0	0	0	0	250	250	0
86	Rajinder Nagar (342)	Yes	Yes	Yes	Yes	FATEHGARH SAHIB	b	0	32	0	0	0	0	0	0	464	464	0
87	Basantpura (343)	Yes	Yes	No	Yes	FATEHGARH SAHIB	c	0	37	0	0	0	0	0	0	353	353	0
88	Balpur (341)	Yes	Yes	Yes	Yes	FATEHGARH SAHIB	c	0	24	0	0	0	0	0	0	182	182	0
89	Nau Lakha (328)	Yes	Yes	Yes	Yes	FATEHGARH SAHIB	c	0	41	0	0	0	0	0	0	401	401	0
90	Rurki (325)	Yes	Yes	Yes	Yes	FATEHGARH SAHIB	b	0	60	0	0	0	0	0	0	720	720	0
91	Atapur (324)	Yes	Yes	Yes	Yes	FATEHGARH SAHIB	b	0	24	0	0	0	0	0	0	282	282	0
92	Chanarthal Khurd (321)	Yes	Yes	Yes	Yes	FATEHGARH SAHIB	b	0	75	0	0	0	0	0	0	491	491	0
93	Chanarthal Kalan (320)	Yes	Yes	Yes	Yes	FATEHGARH SAHIB	c	0	115	0	0	0	2	0	0	1182	1182	0
94	Bhal Majra (312)	Yes	Yes	Yes	Yes	FATEHGARH SAHIB	b	0	21	0	0	0	0	0	0	170	170	0
95	Chanarthal Nauabad (322)	Yes	Yes	No	Yes	FATEHGARH SAHIB	b	0	7	0	0	0	0	0	0	129	129	0
96	Pandrali (323)	Yes	Yes	Yes	Yes	FATEHGARH SAHIB	b	0	33	0	0	0	0	0	0	304	304	0
97	Sohag Heri (311)	Yes	Yes	Yes	Yes	FATEHGARH SAHIB	b	0	40	0	0	0	0	0	0	258	258	0
98	Bhamarsi Zer (57)	Yes	Yes	Yes	Yes	FATEHGARH SAHIB	b	0	41	0	0	0	0	0	27	562	562	0
99	Bhamarsi Buland (52)	Yes	Yes	Yes	Yes	FATEHGARH SAHIB	b	0	28	0	0	0	0	0	7	250	250	0
100	Bir Bhamarsi (58)	Yes	Yes	Yes	Yes	FATEHGARH SAHIB	b	0	53	0	0	0	0	0	2	399	399	0
101	Tehalpur (286)	Yes	Yes	Yes	Yes	FATEHGARH SAHIB	c	0	11	0	0	0	0	0	0	96	96	0
102	Ajnali (65)	Yes	Yes	Yes	Yes	GOBINDGARH	a	0	249	0	0	0	0	0	0	220	220	0
103	Ambe Majra (69)	Yes	Yes	Yes	Yes	GOBINDGARH	b	0	99	0	0	0	0	0	0	177	177	0
Block Total:		103	103	87	103	0	0	41	3396	46	0	0	2	0	123	25017	25017	0

Location CodeNo:-040

Area irrigated by source (in hectare).					Name of three most important commodities manufactured			Name of Village	Serial Number
Canals (C)	Wells/Tube-wells(W/TW)	Tanks/Lakes(T/L)	Water Falls(WF)	Others(O)	First	Second	Third		
115	116	117	118	119	120	121	122	2	1

Location CodeNo:-0049

5	245	0	0	0				Dhatonda (339)	85
0	464	0	0	0				Rajinder Nagar (342)	86
0	353	0	0	0				Basantpura (343)	87
0	182	0	0	0				Balpur (341)	88
0	401	0	0	0				Nau Lakha (328)	89
1	719	0	0	0				Rurki (325)	90
0	282	0	0	0				Atapur (324)	91
25	466	0	0	0				Chanarthal Khurd (321)	92
0	1182	0	0	0				Chanarthal Kalan (320)	93
0	170	0	0	0				Bhal Majra (312)	94
7	122	0	0	0				Chanarthal Nauabad (322)	95
0	304	0	0	0				Pandrali (323)	96
2	256	0	0	0				Sohag Heri (311)	97
0	562	0	0	0				Bhamarsi Zer (57)	98
0	250	0	0	0				Bhamarsi Buland (52)	99
0	399	0	0	0				Bir Bhamarsi (58)	100
0	96	0	0	0				Tehalpur (286)	101
0	220	0	0	0				Ajnali (65)	102
0	177	0	0	0				Ambe Majra (69)	103
1176	23667	174	0					Block Total	

C.D. Block Bassi Pathana

ALPHABETICAL LIST OF VILLAGES (C.D. Block wise)

Name of the District : Fatehgarh Sahib

Serial number	Name of village	2011 Census location code number	2001 Census location code number
1	2	3	4
Name of CD Block : Bassi Pathana-0050			
Name of Tehsil: Bassi Pathana-00220			
1	Abdullapur (80)	032624	00736200
2	Alampur (93)	032613	00735100
3	Badwala (195)	032598	00733600
4	Baher (178)	032571	00730900
5	Bassi (103)	032590	00732800
6	Behrampur (82)	032610	00734800
7	Bhangan (186)	032574	00731200
8	Bhateri (199)	032600	00733800
9	Bhuchhi (87)	032620	00735800
10	Dadiana (306)	032556	00729400
11	Dadiani (216)	032557	00729500
12	Damheri (188)	032629	00736700
13	Dedahran (100)	032584	00732200
14	Dhunda (84)	032619	00735700
15	Fatehpur Jattan (92)	032614	00735200
16	Fatehpur Raian (108)	032588	00732600
17	Gandwan (91)	032615	00735300
18	Ghumandgarh (176)	032586	00732400
19	Gopalon (183)	032581	00731900
20	Gunia Majri (177)	032585	00732300
21	Hajipur (83)	032621	00735900
22	Himatpura (198)	032579	00731700
23	Hussainpura (99)	032593	00733100
24	Jaisinghwal (189)	032596	00733400
25	Jawanda (197)	032599	00733700
26	Jodhpur (174)	032569	00730700
27	Kajjal Majra (372)	032562	00730000
28	Kalaundi (97)	032609	00734700

ALPHABETICAL LIST OF VILLAGES (C.D. Block wise)

ALPHABETICAL LIST OF VILLAGES (C.D. Block wise)

Name of the District : Fatehgarh Sahib

Serial number	Name of village	2011 Census location code number	2001 Census location code number
1	2	3	4
29	Kalaur (182)	032576	00731400
30	Kamali (213)	032560	00729800
31	Kandipur (98)	032594	00733200
32	Karimpura (190)	032595	00733300
33	Khalaspur (79)	032623	00736100
34	Kheri Bhai Ki (188)	032597	00733500
35	Kheri Bir Singh (308)	032559	00729700
36	Khudadadpur (90)	032616	00735400
37	Kishanpura (96)	032608	00734600
38	Kotla (184)	032582	00732000
39	Lachhmangarh (196)	032601	00733900
40	Ladpuri (189)	032628	00736600
41	Lohari Kalan (86)	032617	00735500
42	Lullon (311)	032580	00731800
43	Main Majri (309)	032558	00729600
44	Mandlan (102)	032592	00733000
45	Marwa (185)	032575	00731300
46	Mehdoodan (81)	032622	00736000
47	Mehmudpur (175)	032587	00732500
48	Mughal Majra (190)	032627	00736500
49	Mulanpur(312)	032578	00731600
50	Mullanpur (186)	032625	00736300
51	Mustfabad (85)	032618	00735600
52	Nahanheri (191)	032605	00734300
53	Nandpur (181)	032563	00730100
54	Nanuwal (193)	032602	00734000
55	Narsinghpura (192)	032604	00734200
56	Nogawan (95)	032607	00734500
57	Railon (305)	032564	00730200
58	Raily (173)	032570	00730800

Name of the District : Fatehgarh Sahib

Serial number	Name of village	2011 Census location code number	2001 Census location code number
1	2	3	4
59	Raipur Gujran (113)	032568	00730600
60	Ramgarh (187)	032583	00732100
61	Rampur Kaleran (94)	032606	00734400
62	Rasulpur (101)	032591	00732900
63	Rupalheri (307)	032549	00728700
64	Sadakpur (310)	032577	00731500
65	Sakandarpur (194)	032603	00734100
66	Shahidgarh (107)	032589	00732700
67	Shehzadpur (179)	032572	00731000
68	Shergarh Bara (212)	032561	00729900
69	Shivdaspur (180)	032573	00731100
70	Thablan (89)	032612	00735000
71	Udalpur (187)	032626	00736400
72	Wazidpur (88)	032611	00734900

Name of Tehsil : Fatehgarh Sahib-00221

73	Arain Majra (127)	032650	00738800
74	Attewali (111)	032658	00739600
75	Bagh Sikandar (77)	032631	00736900
76	Dera Mir Miran (76)	032632	00737000
77	Ferozepur (78)	032630	00736800
78	Harlалpur (72)	032653	00739100
79	Harnam Nagar (105)	032655	00739300
80	Jandali (75)	032633	00737100
81	Khanpur (126)	032651	00738900
82	Mahadian (109)	032800	
83	Majri Azim (71)	032652	00739000
84	Mirpur (112)	032657	00739500
85	Narainpur Urf Shekhupur (135)	032649	00738700
86	Shahzadpur (73)	032634	00737200
87	Talania (104)	032656	00739400
88	Talwara (74)	032896	00763200

Census of India 2011- Village Directory
Amenities and Land use (As in 2009)

Name of District:-Fatehgarh Sahib

Sr.No.	Name village	Location code no.	Total area of the village (in hectares rounded up to one decimal place)	Total population (2011 census)	Number of households (2011 census)	Number of educational amenities available. (If not available within the village , the distance range code viz; a for < 5 Kms, b for 5-10 Kms and c for 10+ kms of nearest place where facility is available is given).														
						Pre-Primary school (PP)	Primary school (P)	Middle school (M)	Secondary School (S)	Senior Secondary school (SS)	Degree college of arts science & commerce (ASC)	Engineering college(EC)	Medical college (MC)	Management institute (MI)	Polytechnic (Pt)	Vocational training school /ITI	Non-formal training centre (NFTC)	Special school for disabled (SSD)	Others (specify)	
1	2	3	4	5	6	7	8	9	10	11	12	13	14	15	16	17	18	19	20	

Name of CD Block:-Bassi Pathana

1	Rupalheri (307)	032549	226	1120	216	a	1	1	1	1	c	c	c	c	c	c	c	c	c
2	Dadiana (306)	032556	160	878	181	b	1	a	b	b	c	c	c	c	c	c	c	c	c
3	Dadiani (216)	032557	136	21	4	a	a	a	a	a	c	c	c	c	c	c	c	c	c
4	Main Majri (309)	032558	343	1027	185	a	2	a	b	a	c	c	c	c	c	c	c	c	c
5	Kheri Bir Singh (308)	032559	137	640	122	a	2	a	a	a	c	c	c	c	c	c	c	c	c
6	Kamali (213)	032560	287	1124	230	a	1	1	a	a	c	c	c	c	c	c	c	c	c
7	Shergarh Bara (212)	032561	138	517	107	a	2	a	a	a	c	c	c	c	c	c	c	c	c
8	Kajjal Majra (372)	032562	84	365	66	b	1	a	b	b	c	c	c	c	c	c	c	c	c
9	Nandpur (181)	032563	804	2880	545	a	1	a	b	b	c	c	c	c	c	c	c	c	c
10	Railon (305)	032564	204	1373	248	b	2	2	2	2	c	c	c	c	c	c	c	c	c
11	Raipur Gujran (113)	032568	167	629	126	b	1	a	b	b	b	b	c	b	c	b	b	c	c
12	Jodhpur (174)	032569	153	363	71	a	1	a	a	a	c	c	c	c	b	a	c	c	c
13	Raily (173)	032570	258	919	164	a	1	1	1	1	b	b	c	b	b	b	c	c	c
14	Baher (178)	032571	259	1245	236	a	1	1	b	b	b	b	c	b	b	b	b	c	c
15	Shehzadpur (179)	032572	182	576	115	a	1	a	a	a	c	c	c	c	c	b	c	c	c
16	Shivdaspur (180)	032573	87	194	32	a	1	a	a	b	b	b	c	b	b	b	b	c	c
17	Bhangan (186)	032574	155	494	97	a	1	a	a	a	b	b	c	b	b	b	c	c	c
18	Marwa (185)	032575	211	866	155	b	1	a	a	b	c	c	c	c	b	b	c	c	c
19	Kalaur (182)	032576	324	2106	440	a	2	1	1	1	b	b	c	b	b	b	b	b	b
20	Sadakpur (310)	032577	122	281	48	a	2	2	a	a	c	c	c	c	c	c	c	c	c
21	Mulanpur(312)	032578	183	586	109	b	2	a	a	b	c	c	c	c	c	c	c	c	c
22	Himatpura (198)	032579	84	206	43	2	1	1	1	a	c	c	c	c	c	c	c	c	c
23	Lullon (311)	032580	309	1221	212	b	2	2	a	b	c	c	c	c	c	c	c	c	c
24	Gopalon (183)	032581	204	1135	198	a	1	a	b	b	c	c	c	c	c	b	b	c	c
25	Kotla (184)	032582	160	762	141	a	1	a	b	b	c	c	c	c	b	b	c	c	c
26	Ramgarh (187)	032583	293	133	24	a	a	a	b	b	b	b	c	b	b	b	b	b	b

Number of Medical Amenities available. (If not available within the village , the distance range code viz; a for < 5 Kms, b for 5-10 Kms and c for 10+ kms of nearest place where facility is available is given).													Number of Non-Government Medical Amenities available.		Availability of drinking water - Yes / No								Name village	Sr.No.			
21	22	23	24	25	26	27	28	29	30	31	32	33	34	35	36	37	38	39	40	41	42	43	44	45	46		
Community health centre (CHC)	Primary health centre (PHC)	Primary health sub centre (PHS)	Maternity and child welfare centre (MCW)	T. B. clinic (TBC)	Hospital-allopathic (HA)	Hospital-alternative medicine (HO)	Dispensary (D)	Veterinary hospital (VH)	Mobile health clinic (MHC)	Family welfare centre (FWC)	Charitable non Govt. hospital/Nursing home.	Medical practitioner with MBBS Degree	Medical practitioner with other degree	Medical practitioner with no degree	Traditional practitioner and faith healer .	Medicine Shop	Others	Tap water (Treated/Untreated)	Well water (Covered / Uncovered well)	Hand Pump	Tube wells / Bore well	Spring	River / Canal	Tank / Pond / Lake	Others		

c	c	1	c	c	c	c	1	b	c	b	0	0	0	0	0	1	0	Yes	No	Yes	Yes	No	No	No	No	Rupalheri (307)	1
c	a	a	b	b	c	c	a	a	c	b	0	0	0	0	0	0	0	Yes	No	No	No	No	No	No	No	Dadiana (306)	2
c	a	a	b	b	c	c	a	a	c	b	0	0	0	0	0	0	0	Yes	No	No	No	No	No	No	No	Dadiani (216)	3
c	a	a	b	b	c	c	a	a	c	b	0	0	0	0	0	0	0	Yes	No	Yes	Yes	No	No	No	No	Main Majri (309)	4
c	c	c	c	c	c	c	c	b	c	b	0	0	0	0	0	0	0	Yes	No	Yes	Yes	Yes	No	No	No	Kheri Bir Singh (308)	5
b	b	b	b	c	c	c	b	b	c	b	0	0	0	0	0	0	0	Yes	No	Yes	No	No	No	No	No	Kamali (213)	6
b	b	b	b	c	c	c	b	b	c	b	0	0	0	0	0	0	0	No	No	Yes	No	No	No	No	No	Shergarh Bara (212)	7
b	b	b	b	c	c	c	b	b	c	b	0	0	0	0	0	0	0	Yes	No	Yes	No	No	No	No	No	Kajjal Majra (372)	8
b	b	1	b	c	c	c	b	b	c	b	2	2	2	2	2	1	0	Yes	No	Yes	No	No	No	No	No	Nandpur (181)	9
b	b	b	b	c	c	c	1	1	1	1	0	0	0	0	0	1	0	Yes	No	No	No	No	No	No	No	Railon (305)	10
b	b	b	b	b	b	b	b	b	c	b	0	0	0	0	0	0	0	Yes	No	Yes	No	No	No	No	No	Raipur Gujran (113)	11
a	a	a	a	c	c	c	b	b	c	b	0	0	0	0	0	0	0	Yes	No	Yes	Yes	No	No	No	No	Jodhpur (174)	12
b	b	b	b	c	c	c	b	b	c	b	0	0	0	0	0	0	0	No	No	Yes	Yes	No	No	No	No	Raily (173)	13
b	b	b	b	b	b	b	b	b	c	b	0	0	0	0	0	0	0	Yes	No	Yes	Yes	No	No	No	No	Baher (178)	14
b	b	1	b	b	b	b	b	b	c	b	0	0	0	0	0	0	0	Yes	No	Yes	No	No	No	No	No	Shehzadpur (179)	15
b	b	b	b	b	b	b	b	b	c	b	0	0	0	0	0	0	0	No	No	Yes	Yes	No	No	No	No	Shivdaspur (180)	16
b	b	b	b	b	b	b	b	b	c	b	0	0	0	0	0	0	0	Yes	No	Yes	Yes	No	No	No	No	Bhanganuan (186)	17
b	b	b	b	c	c	c	b	b	c	b	0	0	0	0	0	0	0	Yes	Yes	Yes	Yes	No	No	No	No	Marwa (185)	18
b	b	1	b	c	b	b	b	b	c	b	2	0	0	0	0	1	0	Yes	No	Yes	No	No	No	No	No	Kalaur (182)	19
b	b	b	b	b	b	b	b	b	c	b	0	0	0	0	0	0	0	Yes	No	No	Yes	Yes	No	No	No	Sadakpur (310)	20
b	b	b	b	c	c	c	b	b	c	b	0	0	0	0	0	0	0	Yes	No	No	Yes	No	No	No	No	Mulanpur(312)	21
b	b	b	b	b	b	b	b	b	c	b	0	0	0	0	0	0	0	Yes	No	No	Yes	Yes	No	No	No	Himatpura (198)	22
a	a	a	a	c	c	a	a	a	c	a	0	0	0	0	0	0	0	Yes	No	No	Yes	No	No	No	No	Lullon (311)	23
b	b	b	b	c	c	c	b	b	c	b	0	0	0	0	0	0	0	Yes	No	Yes	Yes	No	No	No	No	Gopalon (183)	24
b	b	b	b	c	b	b	b	c	c	b	0	0	0	0	0	0	0	Yes	No	Yes	No	No	No	No	No	Kotla (184)	25
b	b	b	b	b	b	b	b	b	b	b	0	0	0	0	0	0	0	Yes	No	Yes	No	No	No	No	No	Ramgarh (187)	26

Name of District:-Fatehgarh Sahib

Sr.No.	Name village	Availability of toilet & others Yes / No				Communication and transport facilities (If amenities available code -Yes is given except for Village Pin Code ,If not available within the village , the distance range code viz; a for < 5 Kms, b for 5-10 Kms and c for 10+ kms of nearest place where facility is available is given).																
		Community toilet including bath.	Community toilet excluding bath.	Rural sanitary mart or sanitary hardware outlet available near the village.	Community bio- gas or recycle of waste for productive use.	Post office (PO)	Sub post office (SPO)	Post & Telegraph office (P&TO)	Village Pin Code	Telephones (Land lines)	Public call office (PCO)	Mobile phone coverage	Internet cafes/ Common service centre (CSC)	Private courier facility	Bus service (Public & Private)	Railway stations	Auto/Modified Autos	Taxis and Vans	Tractors	Cycle-pulled rickshaws(Manual & Machine driven)	Carts driven by animals	Sea /River ferry service
1	2	47	48	49	50	51	52	53	54	55	56	57	58	59	60	61	62	63	64	65	66	67

Name of CD Block:-Bassi Pathana

1	Rupalheri (307)	No	No	Yes	No	Yes	Yes	Yes	140101	Yes	Yes	Yes	Yes	c	Yes	c	b	Yes	Yes	Yes	Yes	
2	Dadiana (306)	No	No	No	No	a	a	b	140412	Yes	a	Yes	c	a	Yes	c	b	c	a	c	a	
3	Dadiani (216)	No	No	No	No	b	b	b	140412	a	b	Yes	a	c	b	c	b	c	a	b	a	
4	Main Majri (309)	No	No	Yes	No	b	b	b	140412	Yes	a	Yes	c	c	b	c	b	b	Yes	b	a	
5	Kheri Bir Singh (308)	No	No	No	No	b	a	b	140412	a	a	Yes	b	c	b	c	b	b	a	b	a	
6	Kamali (213)	No	No	No	No	a	a	a	140412	Yes	a	Yes	b	c	Yes	c	b	b	Yes	b	a	
7	Shergarh Bara (212)	No	No	No	No	b	a	b	140412	Yes	a	Yes	b	c	Yes	c	b	Yes	Yes	Yes	a	
8	Kajjal Majra (372)	No	No	No	No	b	a	b	140412	a	a	Yes	c	c	b	c	b	c	Yes	Yes	a	
9	Nandpur (181)	Yes	No	Yes	No	a	a	b	140412	Yes	a	Yes	c	c	Yes	c	Yes	Yes	Yes	Yes	a	c
10	Railon (305)	No	No	No	No	a	a	b	140412	a	a	Yes	c	c	a	c	b	c	Yes	c	a	
11	Raipur Gujran (113)	No	No	Yes	No	b	b	b	140412	a	b	Yes	b	b	a	b	Yes	Yes	b	b	a	
12	Jodhpur (174)	Yes	Yes	No	No	b	a	b	140412	Yes	a	Yes	c	b	b	c	b	c	Yes	Yes	a	
13	Raily (173)	No	No	No	No	b	b	b	140412	Yes	Yes	Yes	c	c	b	c	b	b	a	b	a	
14	Baher (178)	No	No	Yes	No	b	b	b	140412	Yes	b	Yes	b	b	Yes	b	b	b	Yes	Yes	b	c
15	Shehzadpur (179)	No	No	No	No	b	b	b	140412	Yes	Yes	Yes	b	b	Yes	b	Yes	b	a	b	a	
16	Shivdaspur (180)	No	No	No	No	b	b	b	140412	a	a	Yes	b	b	Yes	b	b	b	a	b	Yes	
17	Bhanguan (186)	No	No	No	No	b	b	b	140406	Yes	a	Yes	b	b	b	b	Yes	b	a	b	b	
18	Marwa (185)	No	No	No	No	b	a	b	140412	Yes	a	Yes	c	c	b	c	b	b	Yes	b	a	
19	Kalaur (182)	No	No	Yes	No	b	b	b	140412	Yes	a	Yes	b	b	Yes	a	Yes	Yes	Yes	Yes	a	
20	Sadakpur (310)	No	No	No	No	Yes	a	a	140412	Yes	a	Yes	b	c	b	Yes	Yes	Yes	Yes	Yes	Yes	
21	Mulanpur(312)	No	No	Yes	No	b	a	b	140412	Yes	a	Yes	b	c	Yes	c	b	c	Yes	Yes	a	
22	Himatpura (198)	No	No	No	No	b	a	b	140412	Yes	Yes	Yes	b	c	c	c	b	c	a	Yes	Yes	
23	Lullon (311)	No	No	No	No	b	a	b	140412	a	a	Yes	b	c	a	c	Yes	Yes	Yes	Yes	Yes	
24	Gopalon (183)	No	No	No	No	b	a	b	140412	Yes	a	Yes	c	c	b	c	b	b	Yes	b	a	
25	Kotla (184)	No	No	No	No	a	a	b	140412	a	a	Yes	c	c	Yes	c	b	b	a	b	a	
26	Ramgarh (187)	No	No	No	No	b	a	b	140412	Yes	a	Yes	b	b	b	b	b	b	Yes	Yes	Yes	

Village connected to highways,village roads, banks & credit societies (If amenities available code -Yes is given, If not available within the village , the distance range code viz; a for < 5 Kms, b for 5-10 Kms and c for 10+ kms of nearest place where facility is available is given).	Availability of miscellaneous facilities (If amenities available code -Yes is given, If not available within the village , the distance range code viz; a for < 5 Kms, b for 5-10 Kms and c for 10+ kms of nearest place where facility is available is given).		
Connected to national highway(NH)			
Connected to state highway(SH)			
Connected to major district road (MDR)			
Connected to others district road			
Pucca roads			
Kutchcha roads			
Water bounded macadam(WBM) roads			
Navigable waterway (river/canal)(NW)			
Footpaths (FP)			
Commercial & Co-operative Banks			
ATM			
Agricultural Credit Societies			
Self-Help Group (SHG)			
Public distribution system (PDS) shop			
Mandis / Regular market			
Weekly Haat			
Agricultural marketing society			
Integrated Child Development Scheme (Nutritional Centres)			
Anganwadi Centre (Nutritional Centres)			
Others (Nutritional Centres)			
ASHA (Accredited Social Health Activist)			
Community centre with/without TV			
Sports Field,			
Sports Club / Recreation Centre			
Cinema / Video Hall			
Public Library			
Public Reading Room			
Newspaper Supply			
Assembly Polling station			
Birth & Death Registration Office			
		2	1

c	b	b	b	Yes	Yes	Yes	Yes	b	b	b	b	Yes	Yes	Yes	b	b	b	Yes	b	Yes	c	Yes	Yes	c	c	c	Yes	a	Yes	Rupalheri (307)	1
c	a	b	Yes	Yes	Yes	c	Yes	b	c	Yes	Yes	b	b	a	a	Yes	Yes	a	Yes	c	Yes	Yes	c	c	c	Yes	Yes	Yes	Dadiana (306)	2	
c	b	b	b	Yes	Yes	c	Yes	c	c	b	b	b	b	c	c	b	b	b	Yes	c	Yes	c	c	c	c	a	a	b	Dadiani (216)	3	
c	b	b	Yes	Yes	Yes	c	Yes	c	c	Yes	b	b	b	b	b	b	Yes	b	Yes	b	Yes	Yes	c	c	c	Yes	Yes	Yes	Main Majri (309)	4	
c	b	b	b	Yes	Yes	Yes	Yes	b	b	b	Yes	b	b	b	b	b	Yes	b	Yes	b	Yes	b	c	c	c	Yes	Yes	Yes	Kheri Bir Singh (308)	5	
c	c	Yes	c	Yes	Yes	c	Yes	c	c	c	b	b	b	b	b	b	Yes	b	Yes	c	Yes	Yes	c	c	c	Yes	Yes	Yes	Kamali (213)	6	
c	b	Yes	Yes	Yes	a	c	Yes	c	c	c	b	b	b	b	b	Yes	b	Yes	c	Yes	Yes	c	c	c	Yes	a	b	Shergarh Bara (212)	7		
c	c	c	c	Yes	Yes	c	Yes	c	c	c	c	b	b	c	c	Yes	Yes	b	a	c	Yes	c	c	c	c	Yes	a	Yes	Kajjal Majra (372)	8	
c	c	b	Yes	Yes	a	c	c	Yes	Yes	c	Yes	Yes	Yes	Yes	c	Yes	b	Yes	b	Yes	c	Yes	Yes	c	Yes	Yes	Yes	Yes	Nandpur (181)	9	
c	b	c	Yes	a	a	c	Yes	a	c	Yes	Yes	a	b	c	c	b	Yes	b	Yes	c	a	c	c	c	c	Yes	Yes	Yes	Railon (305)	10	
b	a	a	Yes	b	b	c	Yes	b	b	b	Yes	b	b	b	b	b	Yes	b	Yes	b	Yes	b	b	b	b	Yes	a	b	Raipur Gujran (113)	11	
c	b	Yes	Yes	Yes	Yes	Yes	Yes	b	b	b	b	b	b	b	b	b	Yes	b	Yes	c	Yes	c	c	c	c	Yes	a	Yes	Jodhpur (174)	12	
a	b	b	b	Yes	a	c	Yes	b	b	b	b	b	b	b	b	b	Yes	b	Yes	b	Yes	Yes	c	c	c	Yes	a	Yes	Raily (173)	13	
b	b	b	Yes	Yes	b	c	Yes	b	b	b	b	b	b	b	b	b	Yes	b	Yes	b	Yes	Yes	b	b	b	Yes	b	b	Baher (178)	14	
b	b	b	b	Yes	a	c	Yes	b	c	b	b	b	b	b	b	b	Yes	b	Yes	b	Yes	b	b	b	b	Yes	a	b	Shehzadpur (179)	15	
c	b	b	Yes	a	a	c	Yes	b	b	a	a	a	b	b	b	b	a	b	Yes	b	b	b	b	b	b	Yes	a	Yes	Shivdaspur (180)	16	
b	b	b	b	Yes	a	c	Yes	b	b	b	b	b	b	b	b	b	Yes	b	Yes	b	Yes	b	b	b	b	Yes	a	Yes	Bhangan (186)	17	
c	b	b	Yes	Yes	a	c	Yes	b	b	b	Yes	Yes	b	b	c	b	Yes	b	Yes	b	Yes	c	c	c	c	Yes	Yes	Yes	Marwa (185)	18	
b	b	b	Yes	Yes	a	c	Yes	Yes	b	Yes	b	Yes	Yes	b	Yes	b	Yes	b	Yes	Yes	Yes	Yes	Yes	b	Yes	Yes	Yes	Yes	Kalaur (182)	19	
c	c	a	a	Yes	Yes	c	Yes	c	c	c	c	b	b	c	c	b	a	b	Yes	c	Yes	c	c	c	c	Yes	a	c	Sadakpur (310)	20	
c	c	c	c	Yes	a	Yes	Yes	c	c	c	c	b	b	c	c	b	Yes	b	Yes	c	Yes	c	c	c	c	Yes	a	Yes	Mulanpur(312)	21	
b	c	a	Yes	Yes	a	c	Yes	Yes	b	Yes	Yes	b	b	b	b	b	b	c	Yes	c	Yes	c	c	c	c	a	a	c	Himatpura (198)	22	
b	c	a	a	Yes	a	c	Yes	a	b	Yes	a	Yes	a	b	a	a	Yes	a	Yes	b	a	a	a	a	a	Yes	Yes	Yes	Lullon (311)	23	
c	c	b	b	Yes	a	c	Yes	b	b	b	b	b	b	b	b	b	Yes	b	Yes	b	Yes	c	c	c	c	Yes	a	Yes	Gopalon (183)	24	
c	b	b	Yes	Yes	a	c	Yes	b	b	Yes	b	b	b	b	b	b	Yes	b	Yes	c	Yes	c	c	c	c	Yes	Yes	Yes	Kotla (184)	25	
a	a	a	a	Yes	a	a	Yes	b	b	b	b	b	b	b	b	b	Yes	b	a	c	b	b	b	b	Yes	b	b	Ramgarh (187)	26		

Name of District:-Fatehgarh Sahib

		Availability of electricity (Yes/No)				Nearest Town	Land Use											
							Area under different types of land use (in hectares rounded up to one decimal place)											
		Power Supply for Domestic Use (ED)	Power Supply for Agricultural Use (EAG)	Power Supply for Commercial Use (EC)	Power Supply for All Uses (EA)	Name	Distance range code i.e. a for < 5 Kms, b for 5-10 Kms and c for 10+ kms .	Forests	Area under Non-agricultural Uses	Barren and Un-cultivable land	Permanent Pastures and Other Grazing Lands	Land Under Miscellaneous Tree Crops etc.	Culturable Waste Land	Fallow lands other than current fallows	Current Fallows	Net Area Sown	Total Irrigated Land Area	Total Un-irrigated Land Area
1	2	98	99	100	101	102	103	104	105	106	107	108	109	110	111	112	113	114

Name of CD Block:-Bassi Pathana

1	Rupalheri (307)	Yes	Yes	Yes	Yes	BASSI PATHANA	c	0	35	0	0	0	0	0	0	191	191	0
2	Dadiana (306)	Yes	Yes	Yes	Yes	BASSI PATHANA	b	0	5	0	0	0	0	0	0	155	155	0
3	Dadiani (216)	Yes	Yes	No	Yes	BASSI PATHANA	b	0	7	0	0	0	0	0	0	129	129	0
4	Main Majri (309)	Yes	Yes	Yes	Yes	BASSI PATHANA	b	0	30	0	0	0	0	0	0	313	313	0
5	Kheri Bir Singh (308)	Yes	Yes	Yes	Yes	BASSI PATHANA	b	0	18	0	0	0	0	0	0	119	119	0
6	Kamali (213)	Yes	Yes	Yes	Yes	BASSI PATHANA	c	0	38	0	0	0	0	0	0	249	249	0
7	Shergarh Bara (212)	Yes	Yes	Yes	Yes	KHARAR	b	0	25	0	0	0	0	0	0	113	113	0
8	Kajjal Majra (372)	Yes	Yes	No	Yes	BASSI PATHANA	c	0	10	4	0	0	0	0	0	70	70	0
9	Nandpur (181)	Yes	Yes	Yes	Yes	BASSI PATHANA	b	0	76	0	0	0	0	0	0	728	728	0
10	Railon (305)	Yes	Yes	Yes	Yes	FATEHGARH SAHIB	b	0	18	0	0	0	0	0	0	186	186	0
11	Raipur Gujran (113)	Yes	Yes	Yes	Yes	BASSI PATHANA	b	0	18	0	0	0	0	0	0	149	149	0
12	Jodhpur (174)	Yes	Yes	No	Yes	BASSI PATHANA	a	0	11	0	0	0	0	0	0	142	142	0
13	Raily (173)	Yes	Yes	Yes	Yes	BASSI PATHANA	a	0	20	0	0	0	0	0	0	238	238	0
14	Baher (178)	Yes	Yes	Yes	Yes	BASSI PATHANA	a	0	20	0	0	0	0	0	0	239	239	0
15	Shehzadpur (179)	Yes	Yes	Yes	Yes	BASSI PATHANA	b	0	10	0	0	0	0	0	0	172	172	0
16	Shivdaspur (180)	Yes	Yes	No	Yes	FATEHGARH SAHIB	c	0	10	0	0	0	0	0	0	77	77	0
17	Bhanguan (186)	Yes	Yes	Yes	Yes	BASSI PATHANA	a	0	13	0	0	0	0	0	0	142	142	0
18	Marwa (185)	Yes	Yes	Yes	Yes	BASSI PATHANA	a	0	19	0	0	0	0	0	0	192	192	0
19	Kalaur (182)	Yes	Yes	Yes	Yes	BASSI PATHANA	b	0	37	0	0	0	0	0	0	287	287	0
20	Sadakpur (310)	Yes	Yes	No	Yes	BASSI PATHANA	b	0	12	0	0	0	0	0	0	110	110	0
21	Mulanpur(312)	Yes	Yes	Yes	Yes	BASSI PATHANA	c	0	17	0	0	0	0	0	0	166	166	0
22	Himatpura (198)	Yes	Yes	No	Yes	BASSI PATHANA	b	0	7	0	0	0	0	0	0	77	77	0
23	Lullon (311)	Yes	Yes	Yes	Yes	BASSI PATHANA	b	0	28	0	0	0	0	0	0	281	281	0
24	Gopalon (183)	Yes	Yes	Yes	Yes	BASSI PATHANA	b	0	24	0	0	0	0	0	0	180	180	0
25	Kotla (184)	Yes	Yes	Yes	Yes	BASSI PATHANA	a	0	22	0	0	0	0	0	0	138	138	0
26	Ramgarh (187)	Yes	Yes	No	Yes	BASSI PATHANA	b	0	17	0	0	0	0	0	0	276	276	0

Location CodeNo:-040

Area irrigated by source (in hectare).					Name of three most important commodities manufactured				
Canals (C)	Wells/Tube-wells(W/TW)	Tanks/Lakes(T/L)	Water Falls(WF)	Others(O)	First	Second	Third		
115	116	117	118	119	120	121	122	2	1

Location CodeNo:-0050

0	191	0	0	0				Rupalheri (307)	276
0	155	0	0	0				Dadiana (306)	277
0	129	0	0	0				Dadiani (216)	278
0	313	0	0	0				Main Majri (309)	279
0	119	0	0	0				Kheri Bir Singh (308)	280
0	249	0	0	0				Kamali (213)	281
0	113	0	0	0				Shergarh Bara (212)	282
0	70	0	0	0				Kajjal Majra (372)	283
0	728	0	0	0				Nandpur (181)	284
0	186	0	0	0				Railon (305)	285
4	145	0	0	0				Raipur Gujran (113)	286
0	142	0	0	0				Jodhpur (174)	287
0	238	0	0	0				Raily (173)	288
239	0	0	0	0				Baher (178)	289
0	172	0	0	0				Shehzadpur (179)	290
0	77	0	0	0				Shivdaspur (180)	291
4	138	0	0	0				Bhangan (186)	292
3	189	0	0	0				Marwa (185)	293
0	287	0	0	0				Kalaur (182)	294
0	110	0	0	0				Sadakpur (310)	295
0	166	0	0	0				Mulanpur(312)	296
0	77	0	0	0				Himatpura (198)	297
0	281	0	0	0				Lullon (311)	298
4	176	0	0	0				Gopalon (183)	299
0	138	0	0	0				Kotla (184)	300
0	276	0	0	0				Ramgarh (187)	301

Census of India 2011- Village Directory
Amenities and Land use (As in 2009)

Name of District:-Fatehgarh Sahib

Sr.No.	Name village	Location code no.	Total area of the village (in hectares rounded up to one decimal place)	Total population (2011 census)	Number of households (2011 census)	Number of educational amenities available. (If not available within the village , the distance range code viz; a for < 5 Kms, b for 5-10 Kms and c for 10+ kms of nearest place where facility is available is given).														
						Pre-Primary school (PP)	Primary school (P)	Middle school (M)	Secondary School (S)	Senior Secondary school (SS)	Degree college of arts science & commerce (ASC)	Engineering college(EC)	Medical college (MC)	Management institute (MI)	Polytechnic (Pt)	Vocational training school /ITI	Non-formal training centre (NFTC)	Special school for disabled (SSD)	Others (specify)	
1	2	3	4	5	6	7	8	9	10	11	12	13	14	15	16	17	18	19	20	

Name of CD Block:-Bassi Pathana

27	Dedahran (100)	032584	119	515	97	a	2	a	a	a	a	a	c	a	a	a	a	a	a
28	Gunia Majri (177)	032585	88	321	67	a	1	a	a	a	b	b	c	b	b	b	b	b	b
29	Ghumandgarh (176)	032586	232	1014	209	a	1	1	1	1	b	b	c	b	b	b	b	b	b
30	Mehmudpur (175)	032587	195	579	108	a	2	a	a	a	b	b	c	b	a	b	b	b	b
31	Fatehpur Raian (108)	032588	217	760	160	a	1	a	a	b	b	b	c	b	b	a	b	b	b
32	Shahidgarh (107)	032589	182	1113	224	a	1	a	a	a	b	b	c	b	b	a	b	b	b
33	Bassi (103)	032590	1446	607	117	a	1	1	a	a	a	a	c	c	c	a	a	a	a
34	Rasulpur (101)	032591	215	436	80	a	1	1	a	a	b	b	c	b	b	a	b	b	b
35	Mandlan (102)	032592	213	1032	198	a	1	a	a	a	b	b	c	b	b	a	b	b	b
36	Hussainpura (99)	032593	133	272	56	b	1	a	b	b	b	b	c	b	b	b	b	b	b
37	Kandipur (98)	032594	79	65	13	b	b	b	b	b	b	b	c	b	b	b	b	b	b
38	Karimpura (190)	032595	275	257	48	b	1	b	b	b	c	c	c	c	b	c	c	c	c
39	Jaisinghwala (189)	032596	269	331	71	a	1	a	a	a	c	c	c	c	c	c	c	c	c
40	Kheri Bhai Ki (188)	032597	197	422	71	b	1	a	b	a	b	b	c	b	b	b	b	b	a
41	Badwala (195)	032598	168	726	152	2	2	1	1	a	c	c	c	c	c	c	c	c	c
42	Jawanda (197)	032599	148	691	139	a	1	a	a	a	c	c	c	c	c	c	c	c	c
43	Bhateri (199)	032600	154	1371	284	a	1	2	a	a	c	c	c	c	c	c	c	c	c
44	Lachhmangarh (196)	032601	47	52	9	a	a	a	a	a	b	b	c	b	b	b	b	b	b
45	Nanuwal (193)	032602	171	341	70	a	a	a	a	a	b	b	c	b	b	b	b	b	b
46	Sakandarpur (194)	032603	59	269	47	a	1	a	a	a	b	b	c	b	b	b	b	b	b

21	22	23	24	25	26	27	28	29	30	31	32	33	34	35	36	37	38	Availability of drinking water - Yes / No								Name village	Sr.No.	
																		39	40	41	42	43	44	45	46			
Community health centre (CHC)	Primary health centre (PHC)	Primary health sub centre (PHS)	Maternity and child welfare centre (MCWC)	T. B. clinic (TBC)	Hospital-allopathic (HA)	Hospital-alternative medicine (HO)	Dispensary (D)	Veterinary hospital (VH)	Mobile health clinic (MHC)	Family welfare centre (FWC)	Charitable non Govt. hospital/Nursing home.	Medical practitioner with MBBS Degree	Medical practitioner with other degree	Medical practitioner with no degree	Traditional practitioner and faith healer .	Medicine Shop	Others	Tap water (Treated/Untreated)	Well water (Covered / Uncovered well)	Hand Pump	Tube wells / Bore well	Spring	River / Canal	Tank / Pond / Lake	Others			
																											2	1

a	a	a	a	a	a	a	a	a	a	a	0	0	0	0	0	0	0	Yes	No	Yes	Yes	No	No	No	No	Dedahran (100)	27
b	b	b	b	b	b	b	b	b	b	b	0	0	0	0	0	0	0	Yes	No	Yes	Yes	No	No	No	No	Gunia Majri (177)	28
b	b	b	b	b	b	b	b	b	b	b	0	0	0	0	0	0	0	Yes	No	Yes	Yes	No	No	No	No	Ghumandgarh (176)	29
b	b	b	b	b	b	b	b	b	a	a	0	0	0	0	0	0	0	Yes	No	Yes	Yes	No	No	No	No	Mehmudpur (175)	30
a	a	a	b	b	b	b	a	b	b	a	0	0	0	0	1	0	0	Yes	No	Yes	No	No	No	No	No	Fatehpur Raian (108)	31
a	a	a	b	b	b	b	a	a	b	c	0	0	0	0	0	0	0	Yes	No	Yes	Yes	No	No	No	No	Shahidgarh (107)	32
a	a	b	a	a	a	a	a	a	a	a	0	0	0	0	0	0	0	No	No	Yes	Yes	No	No	No	No	Bassi (103)	33
a	a	b	b	b	b	b	a	a	b	a	0	0	0	0	0	0	0	Yes	Yes	No	No	No	No	No	No	Rasulpur (101)	34
a	a	a	b	b	b	b	b	a	b	a	0	0	0	0	0	2	0	Yes	No	Yes	Yes	No	No	No	No	Mandlan (102)	35
b	b	b	b	b	b	b	b	b	b	b	0	0	0	0	0	0	0	No	No	No	No	No	No	No	No	Hussainpura (99)	36
b	b	b	b	b	b	b	b	b	b	b	0	0	0	0	0	0	0	No	No	Yes	Yes	No	No	No	No	Kandipur (98)	37
b	b	b	b	b	b	b	b	b	c	b	0	0	0	0	0	0	0	Yes	No	Yes	Yes	No	No	No	No	Karimpura (190)	38
b	b	b	b	c	c	c	b	b	c	b	0	0	0	0	0	0	0	Yes	No	Yes	Yes	No	Yes	No	No	Jaisinghwala (189)	39
b	b	b	b	b	b	b	b	b	b	b	0	0	0	0	0	0	0	Yes	No	Yes	No	No	No	No	No	Kheri Bhai Ki (188)	40
b	b	b	b	b	b	b	1	1	c	b	0	0	0	0	0	0	0	Yes	No	Yes	Yes	No	Yes	No	Yes	Badwala (195)	41
c	c	b	c	c	c	c	b	c	c	c	0	0	2	2	2	2	2	Yes	No	Yes	Yes	No	Yes	No	No	Jawanda (197)	42
b	b	b	b	b	b	b	b	a	a	a	2	2	2	2	2	2	2	Yes	No	No	Yes	No	No	No	No	Bhateri (199)	43
b	b	b	b	b	b	b	b	b	b	b	0	0	0	0	0	0	0	Yes	No	Yes	Yes	No	Yes	No	No	Lachhmangarh (196)	44
b	b	b	b	b	b	b	b	b	a	a	2	2	2	2	2	2	2	Yes	No	Yes	Yes	No	Yes	No	No	Nanuwal (193)	45
b	b	b	b	b	b	b	b	b	b	b	2	2	2	2	2	2	2	No	No	Yes	No	No	No	No	No	Sakandarpur (194)	46

Name of District:-Fatehgarh Sahib

Sr.No.	Name village	Availability of toilet & others Yes / No				Communication and transport facilities (If amenities available code -Yes is given except for Village Pin Code ,If not available within the village , the distance range code viz; a for < 5 Kms, b for 5-10 Kms and c for 10+ kms of nearest place where facility is available is given).																
		Community toilet including bath.	Community toilet excluding bath.	Rural sanitary mart or sanitary hardware outlet available near the village.	Community bio- gas or recycle of waste for productive use.	Post office (PO)	Sub post office (SPO)	Post & Telegraph office (P&TO)	Village Pin Code	Telephones (Land lines)	Public call office (PCO)	Mobile phone coverage	Internet cafes/ Common service centre (CSC)	Private courier facility	Bus service (Public & Private)	Railway stations	Auto/Modified Autos	Taxis and Vans	Tractors	Cycle-pulled rickshaws(Manual & Machine driven)	Carts driven by animals	Sea /River ferry service
1	2	47	48	49	50	51	52	53	54	55	56	57	58	59	60	61	62	63	64	65	66	67

Name of CD Block:-Bassi Pathana

27	Dedahran (100)	No	No	No	No	a	a	a	140412	Yes	a	Yes	a	a	a	a	a	a	a	a	a	a
28	Gunia Majri (177)	No	No	No	No	b	b	b	140412	a	a	Yes	b	b	b	b	b	b	a	b	b	
29	Ghumandarh (176)	No	No	No	No	b	Yes	a	140412	Yes	Yes	Yes	a	a	Yes	a	a	a	Yes	Yes	Yes	
30	Mehmudpur (175)	No	No	No	No	b	b	b	140412	Yes	Yes	Yes	b	b	b	b	b	b	Yes	Yes	Yes	
31	Fatehpur Raian (108)	Yes	Yes	Yes	No	a	a	a	140412	Yes	Yes	Yes	b	Yes	a	b	Yes	Yes	Yes	Yes	b	
32	Shahidgarh (107)	No	No	Yes	No	b	b	b	140412	a	b	Yes	b	a	a	b	a	a	Yes	a	Yes	
33	Bassi (103)	No	No	No	No	Yes	a	a	140412	Yes	a	Yes	a	a	a	a	a	a	a	a	a	
34	Rasulpur (101)	Yes	No	No	No	a	a	a	140412	a	b	Yes	b	b	Yes	b	Yes	Yes	b	Yes	b	b
35	Mandlan (102)	No	No	No	No	a	a	a	140412	Yes	Yes	Yes	a	a	Yes	b	Yes	Yes	Yes	Yes	Yes	
36	Hussainpura (99)	No	No	No	No	b	b	b	140412	Yes	a	Yes	b	b	b	b	b	Yes	Yes	Yes	a	Yes
37	Kandipur (98)	No	No	No	No	b	a	b	140412	a	a	Yes	b	b	b	b	b	b	Yes	b	a	b
38	Karimpura (190)	No	No	No	No	b	a	b	140412	Yes	a	Yes	a	b	b	b	b	Yes	Yes	Yes	Yes	
39	Jaisinghwal (189)	No	No	Yes	No	b	b	b	140412	Yes	Yes	Yes	c	c	c	c	b	c	a	Yes	Yes	Yes
40	Kheri Bhai Ki (188)	No	No	No	No	b	a	b	140412	a	a	Yes	b	c	b	c	b	c	a	a	a	
41	Badwala (195)	No	No	No	No	Yes	Yes	Yes	140412	Yes	Yes	Yes	b	b	b	c	a	Yes	Yes	Yes	Yes	c
42	Jawanda (197)	No	No	No	Yes	a	a	a	140412	a	a	Yes	c	Yes	Yes	Yes	Yes	Yes	Yes	Yes	Yes	c
43	Bhateri (199)	No	No	No	No	b	a	b	140412	a	a	Yes	b	c	b	c	b	Yes	Yes	Yes	Yes	Yes
44	Lachhmangarh (196)	No	No	No	No	b	a	b	140412	Yes	a	Yes	b	b	b	b	b	b	Yes	Yes	Yes	Yes
45	Nanuwal (193)	No	No	No	No	b	b	b	140412	Yes	Yes	Yes	b	b	b	b	b	Yes	Yes	Yes	Yes	
46	Sakandarpur (194)	No	No	No	No	b	b	b	140412	Yes	a	Yes	b	b	b	b	b	b	Yes	b	b	b

Village connected to highways,village roads, banks & credit societies (If amenities available code -Yes is given, If not available within the village , the distance range code viz; a for < 5 Kms, b for 5-10 Kms and c for 10+ kms of nearest place where facility is available is given).		Availability of miscellaneous facilities (If amenities available code -Yes is given, If not available within the village , the distance range code viz; a for < 5 Kms, b for 5-10 Kms and c for 10+ kms of nearest place where facility is available is given).	
68	Connected to national highway(NH)		
69	Connected to state highway(SH)		
70	Connected to major district road (MDR)		
71	Connected to others district road		
72	Pucca roads		
73	Kutchcha roads		
74	Water bounded macadam(WBM) roads		
75	Navigable waterway (river/canal)(NW)		
76	Footpaths (FP)		
77	Commercial & Co-operative Banks		
78	ATM		
79	Agricultural Credit Societies		
80	Self-Help Group (SHG)		
81	Public distribution system (PDS) shop		
82	Mandis / Regular market		
83	Weekly Haat		
84	Agricultural marketing society		
85	Integrated Child Development Scheme (Nutritional Centres)		
86	Anganwadi Centre (Nutritional Centres)		
87	Others (Nutritional Centres)		
88	ASHA (Accredited Social Health Activist)		
89	Community centre with/without TV		
90	Sports Field,		
91	Sports Club / Recreation Centre		
92	Cinema / Video Hall		
93	Public Library		
94	Public Reading Room		
95	Newspaper Supply		
96	Assembly Polling station		
97	Birth & Death Registration Office		
		2	1

a	a	a	Yes	Yes	a	a	Yes	a	a	a	a	a	a	a	Yes	Yes	a	Yes	Yes	a	a	a	a	a	Yes	Yes	a	Dedahran (100)	27			
b	b	b	b	Yes	a	b	b	Yes	b	b	b	b	b	b	b	b	a	b	Yes	b	b	b	b	b	Yes	a	Yes	Gunia Majri (177)	28			
c	c	a	Yes	Yes	a	b	Yes	a	a	a	a	Yes	a	a	Yes	a	Yes	a	Yes	Yes	b	b	b	Yes	a	Yes	Ghumandgarh (176)	29				
c	c	b	c	Yes	b	Yes	Yes	a	a	a	a	Yes	a	a	Yes	a	Yes	b	a	a	b	a	a	Yes	a	Yes	Mehmudpur (175)	30				
b	a	Yes	Yes	Yes	a	a	Yes	b	b	b	b	b	b	b	Yes	b	Yes	b	Yes	a	Yes	Yes	b	b	b	Yes	b	Yes	Fatehpur Raian (108)	31		
b	b	Yes	Yes	Yes	a	a	a	Yes	b	b	b	b	b	b	b	Yes	b	Yes	b	Yes	b	Yes	Yes	b	b	b	Yes	b	Yes	Shahidgarh (107)	32	
c	b	Yes	Yes	b	a	b	b	Yes	a	a	a	c	b	a	a	a	a	Yes	a	Yes	a	Yes	b	b	b	b	Yes	a	b	Bassi (103)	33	
b	b	Yes	Yes	Yes	Yes	b	b	Yes	b	b	Yes	b	Yes	b	b	c	b	Yes	b	a	b	Yes	b	b	b	b	Yes	b	Yes	Rasulpur (101)	34	
c	c	b	b	Yes	a	Yes	Yes	a	a	Yes	a	Yes	a	a	a	Yes	Yes	b	Yes	a	Yes	a	b	b	b	b	Yes	a	Yes	Mandlan (102)	35	
c	c	b	b	Yes	Yes	b	Yes	Yes	a	b	a	a	a	a	a	a	a	b	a	a	b	Yes	b	b	b	b	Yes	Yes	Yes	Hussainpura (99)	36	
c	a	b	c	Yes	a	b	b	Yes	b	b	b	b	b	b	b	a	b	a	b	a	b	a	b	b	b	b	Yes	a	Yes	Kandipur (98)	37	
c	c	a	a	a	a	Yes	Yes	b	b	Yes	Yes	Yes	b	b	a	b	b	Yes	a	c	Yes	c	c	c	c	c	Yes	Yes	c	Karimpura (190)	38	
c	c	b	c	Yes	a	Yes	Yes	Yes	Yes	c	Yes	b	Yes	b	b	b	b	b	b	a	b	Yes	b	c	c	c	Yes	a	Yes	Jaisinghwala (189)	39	
c	c	b	c	Yes	a	c	Yes	Yes	c	c	c	b	b	b	b	b	b	Yes	b	a	b	Yes	b	b	b	b	Yes	a	b	Kheri Bhai Ki (188)	40	
c	c	b	b	Yes	Yes	Yes	c	Yes	b	b	b	c	Yes	Yes	b	b	a	Yes	b	Yes	b	Yes	c	c	c	c	Yes	a	Yes	Badwala (195)	41	
b	b	b	b	Yes	a	Yes	c	Yes	c	c	a	Yes	Yes	b	b	b	b	b	Yes	b	Yes	c	Yes	c	c	c	Yes	Yes	a	c	Jawanda (197)	42
c	c	b	Yes	a	a	Yes	Yes	Yes	Yes	b	Yes	Yes	Yes	b	b	b	Yes	Yes	b	Yes	c	Yes	c	c	c	c	Yes	Yes	Yes	Bhateri (199)	43	
c	b	b	b	Yes	a	Yes	b	Yes	b	b	b	b	Yes	b	b	b	b	b	b	a	b	a	b	b	b	b	a	a	b	Lachhmangarh (196)	44	
c	c	b	c	Yes	Yes	Yes	b	Yes	b	b	b	Yes	b	b	b	b	b	b	b	a	b	Yes	b	b	b	b	Yes	a	Yes	Nanuwal (193)	45	
b	b	b	c	Yes	a	b	b	Yes	b	b	b	b	b	b	b	b	b	b	a	b	Yes	b	b	b	b	Yes	a	c	Sakandarpur (194)	46		

Name of District:-Fatehgarh Sahib

		Availability of electricity (Yes/No)				Nearest Town	Land Use (in hectares rounded up to one decimal place)											
1	2	98	99	100	101	102	103	104	105	106	107	108	109	110	111	112	113	114
		Power Supply for Domestic Use (ED)	Power Supply for Agricultural Use (EAG)	Power Supply for Commercial Use (EC)	Power Supply for All Uses (EA)	Name	Distance range code i.e. a for < 5 Kms, b for 5-10 Kms and c for 10+ kms .	Forests	Area under Non-agricultural Uses	Barren and Un-cultivable land	Permanent Pastures and Other Grazing Lands	Land Under Miscellaneous Tree Crops etc.	Culturable Waste Land	Fallow lands other than current fallows	Current Fallows	Net Area Sown	Total Irrigated Land Area	Total Un-irrigated Land Area
1	2	98	99	100	101	102	103	104	105	106	107	108	109	110	111	112	113	114

Name of CD Block:-Bassi Pathana

27	Dedahran (100)	Yes	Yes	Yes	Yes	BASSI PATHANA	a	0	12	0	0	0	0	0	0	107	107	0
28	Gunia Majri (177)	Yes	Yes	No	Yes	BASSI PATHANA	a	0	8	0	0	0	0	0	0	80	80	0
29	Ghumandgarh (176)	Yes	Yes	Yes	Yes	BASSI PATHANA	a	0	89	0	0	0	0	0	0	143	143	0
30	Mehmudpur (175)	Yes	Yes	Yes	Yes	BASSI PATHANA	a	0	12	0	0	0	0	0	0	183	183	0
31	Fatehpur Raian (108)	Yes	Yes	Yes	Yes	BASSI PATHANA	a	0	16	0	0	0	0	0	0	201	201	0
32	Shahidgarh (107)	Yes	Yes	Yes	Yes	BASSI PATHANA	a	0	21	0	0	0	0	0	0	161	161	0
33	Bassi (103)	Yes	Yes	Yes	Yes	FATEHGARH SAHIB	a	0	278	0	0	0	0	0	0	1168	1168	0
34	Rasulpur (101)	Yes	Yes	Yes	Yes	FATEHGARH SAHIB	a	0	17	0	0	0	0	0	0	198	198	0
35	Mandlan (102)	Yes	Yes	Yes	Yes	BASSI PATHANA	a	0	26	0	0	0	0	0	0	187	187	0
36	Hussainpura (99)	Yes	Yes	No	Yes	BASSI PATHANA	a	0	8.2	0	0	0	0	0	0	124.9	124.9	0
37	Kandipur (98)	Yes	Yes	No	Yes	BASSI PATHANA	a	0	5	0	0	0	0	0	0	74	74	0
38	Karimpura (190)	Yes	Yes	No	Yes	BASSI PATHANA	b	0	16	0	0	0	0	0	0	259	259	0
39	Jaisinghwal (189)	Yes	Yes	No	Yes	BASSI PATHANA	b	0	11	0	0	0	0	0	0	258	258	0
40	Kheri Bhai Ki (188)	Yes	Yes	No	Yes	BASSI PATHANA	b	0	14	0	0	0	0	0	0	183	183	0
41	Badwala (195)	Yes	Yes	Yes	Yes	BASSI PATHANA	b	0	23	0	0	0	0	0	0	145	145	0
42	Jawanda (197)	Yes	Yes	Yes	Yes	MORINDA	b	0	20	0	0	0	0	0	0	128	128	0
43	Bhateri (199)	Yes	Yes	Yes	Yes	MORINDA	b	0	14	0	0	0	0	0	0	140	140	0
44	Lachhmangarh (196)	Yes	Yes	No	Yes	MORINDA	b	0	4	0	0	0	0	0	0	43	43	0
45	Nanuwal (193)	Yes	Yes	No	Yes	BASSI PATHANA	b	0	13	0	0	0	0	0	0	158	158	0
46	Sakandarpur (194)	Yes	Yes	No	Yes	BASSI PATHANA	b	0	8	0	0	0	0	0	0	51	51	0

Location CodeNo:-040

Area irrigated by source (in hectare).					Name of three most important commodities manufactured				Name of Village	Serial Number
Canals (C)	Wells/Tube-wells(W/TW)	Tanks/Lakes(T/L)	Water Falls(WF)	Others(O)	First	Second	Third			
115	116	117	118	119	120	121	122	2	1	

Location CodeNo:-0050

9.2	97.8	0	0	0					Dedahran (100)	302
0	80	0	0	0					Gunia Majri (177)	303
0	143	0	0	0					Ghumandgarh (176)	304
0	183	0	0	0					Mehmudpur (175)	305
0	201	0	0	0					Fatehpur Raian (108)	306
0	161	0	0	0					Shahidgarh (107)	307
6	1162	0	0	0					Bassi (103)	308
0	198	0	0	0					Rasulpur (101)	309
4	183	0	0	0					Mandlan (102)	310
0	124.9	0	0	0					Hussainpura (99)	311
0	74	0	0	0					Kandipur (98)	312
0	259	0	0	0					Karimpura (190)	313
0	258	0	0	0					Jaisinghwal (189)	314
57	126	0	0	0					Kheri Bhai Ki (188)	315
0	145	0	0	0					Badwala (195)	316
0	128	0	0	0	Rice				Jawanda (197)	317
0	140	0	0	0					Bhateri (199)	318
0	43	0	0	0					Lachhmangarh (196)	319
0	158	0	0	0					Nanuwal (193)	320
0	51	0	0	0					Sakandarpur (194)	321

Census of India 2011- Village Directory
Amenities and Land use (As in 2009)

Name of District:-Fatehgarh Sahib

Sr.No.	Name village	Location code no.	Total area of the village (in hectares rounded up to one decimal place)	Total population (2011 census)	Number of households (2011 census)	Number of educational amenities available. (If not available within the village , the distance range code viz; a for < 5 Kms, b for 5-10 Kms and c for 10+ kms of nearest place where facility is available is given).														
						Pre-Primary school (PP)	Primary school (P)	Middle school (M)	Secondary School (S)	Senior Secondary school (SS)	Degree college of arts science & commerce (ASC)	Engineering college(EC)	Medical college (MC)	Management institute (MI)	Polytechnic (Pt)	Vocational training school /ITI	Non-formal training centre (NFTC)	Special school for disabled (SSD)	Others (specify)	
1	2	3	4	5	6	7	8	9	10	11	12	13	14	15	16	17	18	19	20	

Name of CD Block:-Bassi Pathana

47	Narsinghpura (192)	032604	87	137	26	a	a	a	b	b	c	c	c	c	c	c	c	c	c
48	Nahanheri (191)	032605	130	257	54	a	1	a	a	b	c	c	c	b	c	b	c	c	c
49	Rampur Kaleran (94)	032606	136	399	68	a	1	a	a	a	c	c	c	c	c	b	c	c	c
50	Nogawan (95)	032607	224	1248	224	2	1	1	1	b	b	b	c	b	b	b	b	b	b
51	Kishanpura (96)	032608	378	539	90	b	1	a	a	b	b	b	c	b	b	b	b	b	b
52	Kalaundi (97)	032609	200	743	148	a	2	a	a	a	b	b	c	b	a	b	b	b	b
53	Behrampur (82)	032610	273	704	114	a	1	a	a	b	b	b	c	b	a	a	b	b	b
54	Wazidpur (88)	032611	274	886	195	b	2	2	2	2	c	c	c	c	b	b	c	c	c
55	Thablan (89)	032612	155	911	177	b	1	b	a	b	c	c	c	c	b	b	c	c	c
56	Alampur (93)	032613	98	220	39	a	1	b	b	b	c	c	c	c	c	b	c	c	c
57	Fatehpur Jattan (92)	032614	251	871	154	b	1	1	b	b	c	c	c	c	b	b	c	c	c
58	Gandwan (91)	032615	134	916	163	a	1	1	b	b	c	c	c	c	c	b	c	c	c
59	Khudadadpur (90)	032616	96	219	45	b	1	b	b	b	c	c	c	c	b	b	c	c	c
60	Lohari Kalan (86)	032617	471	1276	250	1	1	1	1	1	c	c	c	c	b	b	c	c	c
61	Mustfabad (85)	032618	144	892	177	a	2	1	1	1	c	c	c	c	c	c	c	c	c
62	Dhunda (84)	032619	119	785	157	a	1	1	a	a	c	c	c	c	c	b	b	c	c
63	Bhuchhi (87)	032620	107	286	52	a	1	a	a	b	b	b	c	b	b	b	b	b	b
64	Hajipur (83)	032621	134	218	42	a	1	a	a	a	b	b	c	b	a	a	b	b	b
65	Mehdoodan (81)	032622	109	574	114	a	1	a	a	a	b	b	c	b	b	b	b	b	b
66	Khalaspur (79)	032623	251	1199	248	b	1	1	a	a	b	b	c	b	b	b	b	b	b
67	Abdullapur (80)	032624	122	649	126	a	1	a	a	a	b	b	c	b	b	b	b	b	b
68	Mullanpur (186)	032625	203	647	125	b	1	b	b	b	c	c	c	c	c	b	c	c	c
69	Udalpur (187)	032626	146	467	94	a	1	a	b	a	b	b	c	b	b	b	b	b	b
70	Mughal Majra (190)	032627	58	8	1	a	a	a	b	b	b	b	c	b	b	b	b	b	b

Number of Medical Amenities available. (If not available within the village, the distance range code viz; a for < 5 Kms, b for 5-10 Kms and c for 10+ kms of nearest place where facility is available is given).		Number of Non-Government Medical Amenities available.		Availability of drinking water - Yes / No																							
Community health centre (CHC)	Primary health centre (PHC)	Primary health sub centre (PHS)	Maternity and child welfare centre (MCW)	T. B. clinic (TBC)	Hospital-allopathic (HA)	Hospital-alternative medicine (HO)	Dispensary (D)	Veterinary hospital (VH)	Mobile health clinic (MHC)	Family welfare centre (FWC)	Charitable non Govt. hospital/Nursing home.	Medical practitioner with MBBS Degree	Medical practitioner with other degree	Medical practitioner with no degree	Traditional practitioner and faith healer .	Medicine Shop	Others	Tap water (Treated/Untreated)	Well water (Covered / Uncovered well)	Hand Pump	Tube wells / Bore well	Spring	River / Canal	Tank / Pond / Lake	Others	Name village	Sr.No.
21																										2	1

b	b	b	b	b	b	b	b	b	b	b	0	0	0	0	0	0	0	Yes	No	Yes	Yes	No	Yes	No	No	Narsinghpura (192)	47
b	b	b	c	c	c	c	b	b	c	b	0	0	0	0	0	0	0	No	No	Yes	No	No	No	No	No	Nahanheri (191)	48
a	a	b	b	c	c	c	a	a	c	a	0	0	0	0	0	0	0	No	No	Yes	No	No	No	No	No	Rampur Kaleran (94)	49
b	b	1	b	b	b	b	b	b	b	b	0	0	0	0	0	0	0	Yes	No	No	No	No	No	No	No	Nogawan (95)	50
b	b	b	b	b	b	b	b	b	b	b	0	0	0	0	0	0	0	Yes	No	Yes	Yes	No	No	No	No	Kishanpura (96)	51
b	b	b	b	b	b	b	b	b	b	b	2	2	2	2	2	2	2	Yes	No	Yes	No	No	No	No	No	Kalaundi (97)	52
a	a	a	a	b	b	b	a	a	b	a	0	0	0	0	0	0	0	Yes	No	Yes	Yes	No	Yes	Yes	No	Behrampur (82)	53
b	b	b	b	c	c	c	b	b	c	b	2	2	2	2	2	2	2	Yes	No	Yes	Yes	No	No	No	No	Wazidpur (88)	54
b	b	b	a	b	b	b	a	a	c	b	0	0	0	0	0	0	0	Yes	No	No	No	Yes	No	No	No	Thablan (89)	55
b	b	b	c	c	c	c	b	b	c	b	2	2	2	2	2	2	2	No	No	Yes	No	No	No	No	No	Alampur (93)	56
b	b	b	b	b	b	b	b	a	c	b	0	0	0	0	0	0	0	Yes	No	Yes	Yes	No	No	No	No	Fatehpur Jattan (92)	57
c	c	b	c	c	c	c	b	b	c	b	0	0	0	0	0	0	0	Yes	No	Yes	Yes	No	Yes	No	No	Gandwan (91)	58
b	b	b	b	c	a	c	c	b	b	b	0	0	0	0	0	0	0	Yes	No	No	Yes	No	No	No	No	Khudadadpur (90)	59
a	a	a	c	c	c	c	b	b	c	b	0	0	0	0	0	0	0	Yes	Yes	Yes	No	Yes	No	No	No	Lohari Kalan (86)	60
b	b	b	b	b	b	b	b	b	a	b	0	0	0	0	0	0	0	Yes	No	Yes	Yes	Yes	No	No	No	Mustfabad (85)	61
b	b	b	b	b	b	b	b	b	b	b	0	0	0	0	0	0	0	Yes	No	Yes	Yes	No	Yes	No	No	Dhunda (84)	62
b	b	b	b	b	b	b	b	b	b	b	2	2	2	2	2	2	2	Yes	No	Yes	Yes	No	Yes	Yes	No	Bhuchhi (87)	63
b	b	b	a	b	b	b	b	a	b	b	2	2	2	2	2	2	2	Yes	No	Yes	No	No	No	No	No	Hajipur (83)	64
a	a	a	a	b	b	b	a	a	b	a	0	0	0	0	0	0	0	Yes	No	Yes	Yes	No	No	No	No	Mehdoodan (81)	65
b	b	b	b	b	b	b	b	b	b	b	0	0	0	0	0	0	0	Yes	No	Yes	Yes	No	Yes	No	No	Khalaspur (79)	66
b	b	b	b	b	b	b	b	b	b	b	0	0	0	0	0	0	0	Yes	No	Yes	No	No	No	No	No	Abdullapur (80)	67
b	b	b	b	b	b	b	b	b	c	b	0	0	0	0	0	0	0	Yes	No	Yes	Yes	No	No	No	No	Mullanpur (186)	68
b	b	b	b	b	b	b	b	b	b	b	0	0	0	0	0	0	0	No	No	Yes	Yes	No	No	No	No	Udalpur (187)	69
b	b	b	b	b	b	b	b	b	b	b	0	0	0	0	0	0	0	No	Yes	Yes	Yes	No	Yes	No	No	Mughal Majra (190)	70

Name of District:-Fatehgarh Sahib

Sr.No.	Name village	Availability of toilet & others Yes / No				Communication and transport facilities (If amenities available code -Yes is given except for Village Pin Code ,If not available within the village , the distance range code viz; a for < 5 Kms, b for 5-10 Kms and c for 10+ kms of nearest place where facility is available is given).																	
		Community toilet including bath.	Community toilet excluding bath.	Rural sanitary mart or sanitary hardware outlet available near the village.	Community bio- gas or recycle of waste for productive use.	Post office (PO)	Sub post office (SPO)	Post & Telegraph office (P&TO)	Village Pin Code	Telephones (Land lines)	Public call office (PCO)	Mobile phone coverage	Internet cafes/ Common service centre (CSC)	Private courier facility	Bus service (Public & Private)	Railway stations	Auto/Modified Autos	Taxis and Vans	Tractors	Cycle-pulled rickshaws(Manual & Machine driven)	Carts driven by animals	Sea /River ferry service	
1	2	47	48	49	50	51	52	53	54	55	56	57	58	59	60	61	62	63	64	65	66	67	

Name of CD Block:-Bassi Pathana

47	Narsinghpura (192)	No	No	No	No	b	b	b	140412	a	b	Yes	Yes	b	b	b	b	b	Yes	Yes	Yes	c
48	Nahanheri (191)	No	No	No	No	b	a	b	140412	a	a	Yes	b	c	b	c	b	b	a	b	a	
49	Rampur Kaleran (94)	No	No	No	No	b	a	b	140412	Yes	a	Yes	c	Yes	Yes	c	b	c	a	c	a	c
50	Nogawan (95)	No	No	No	No	b	Yes	b	140412	a	a	Yes	b	b	b	b	b	b	Yes	b	a	c
51	Kishanpura (96)	No	No	No	Yes	b	b	b	140412	a	a	Yes	b	b	b	b	b	Yes	Yes	Yes	Yes	
52	Kalaundi (97)	No	No	No	No	b	b	b	140412	Yes	Yes	Yes	b	b	Yes	b	Yes	b	Yes	Yes	b	c
53	Behrampur (82)	No	No	No	No	a	a	a	140412	a	a	Yes	b	b	b	b	b	b	Yes	Yes	Yes	c
54	Wazidpur (88)	Yes	Yes	No	No	b	Yes	b	140412	Yes	a	Yes	c	c	b	c	Yes	Yes	Yes	Yes	Yes	Yes
55	Thablan (89)	No	No	No	No	b	a	b	140412	a	a	Yes	b	b	b	b	Yes	Yes	Yes	Yes	Yes	Yes
56	Alampur (93)	No	No	No	No	b	a	b	140412	a	b	Yes	c	Yes	Yes	c	b	b	a	b	a	c
57	Fatehpur Jattan (92)	No	No	No	No	b	a	b	140412	a	a	Yes	c	c	b	c	b	Yes	Yes	Yes	Yes	c
58	Gandwan (91)	No	No	No	No	b	b	b	140412	a	b	Yes	b	Yes	b	b	b	Yes	Yes	Yes	Yes	Yes
59	Khudadadpur (90)	No	No	No	No	b	a	b	140412	a	a	Yes	Yes	Yes	b	b	Yes	Yes	Yes	Yes	Yes	Yes
60	Lohari Kalan (86)	No	No	No	No	b	b	b	140412	Yes	Yes	Yes	c	c	Yes	c	Yes	Yes	Yes	Yes	a	c
61	Mustfabad (85)	No	No	No	No	a	a	a	140412	a	a	Yes	b	b	b	b	b	Yes	b	Yes	Yes	
62	Dhunda (84)	No	No	No	Yes	Yes	Yes	b	140412	Yes	Yes	Yes	b	b	Yes	b	Yes	Yes	Yes	b	Yes	c
63	Bhuchhi (87)	No	No	No	No	b	b	b	140412	a	a	Yes	b	b	b	b	b	b	Yes	b	Yes	a
64	Hajipur (83)	No	No	No	No	a	a	a	140412	a	Yes	Yes	b	b	a	b	a	a	a	a	Yes	a
65	Mehdoodan (81)	No	No	No	No	a	a	a	140412	a	a	Yes	b	b	b	b	a	a	Yes	a	Yes	a
66	Khalaspur (79)	No	No	No	Yes	a	Yes	a	140412	Yes	a	Yes	a	a	a	a	a	a	Yes	a	Yes	a
67	Abdullapur (80)	No	No	No	No	a	a	a	140412	a	a	Yes	b	b	b	b	b	b	Yes	b	Yes	a
68	Mullanpur (186)	No	No	No	No	b	a	b	140412	a	a	Yes	b	c	b	b	b	b	Yes	a	Yes	
69	Udalpur (187)	No	No	No	No	b	b	b	140412	a	a	Yes	b	b	b	b	b	b	Yes	b	Yes	a
70	Mughal Majra (190)	No	No	No	No	b	b	b	140406	Yes	Yes	Yes	b	b	Yes	b	b	Yes	b	b	Yes	a

Location CodeNo:-040

Village connected to highways,village roads, banks & credit societies (If amenities available code -Yes is given, If not available within the village , the distance range code viz; a for < 5 Kms, b for 5-10 Kms and c for 10+ kms of nearest place where facility is available is given).		Availability of miscellaneous facilities (If amenities available code -Yes is given, If not available within the village , the distance range code viz; a for < 5 Kms, b for 5-10 Kms and c for 10+ kms of nearest place where facility is available is given).	
68	Connected to national highway(NH)		
69	Connected to state highway(SH)		
70	Connected to major district road (MDR)		
71	Connected to others district road		
72	Pucca roads		
73	Kutchcha roads		
74	Water bounded macadam(WBM) roads		
75	Navigable waterway (river/canal)(NW)		
76	Footpaths (FP)		
77	Commercial & Co-operative Banks		
78	ATM		
79	Agricultural Credit Societies		
80	Self-Help Group (SHG)		
81	Public distribution system (PDS) shop		
82	Mandis / Regular market		
83	Weekly Haat		
84	Agricultural marketing society		
85	Integrated Child Development Scheme (Nutritional Centres)		
86	Anganwadi Centre (Nutritional Centres)		
87	Others (Nutritional Centres)		
88	ASHA (Accredited Social Health Activist)		
89	Community centre with/without TV		
90	Sports Field,		
91	Sports Club / Recreation Centre		
92	Cinema / Video Hall		
93	Public Library		
94	Public Reading Room		
95	Newspaper Supply		
96	Assembly Polling station		
97	Birth & Death Registration Office		
		2	1

Location CodeNo:-0050

c	c	b	c	Yes	a	Yes	c	Yes	b	b	b	b	Yes	b	b	b	b	a	b	a	b	a	b	b	b	b	Yes	a	Yes	Narsinghpura (192)	47
c	c	b	c	Yes	a	Yes	Yes	c	c	c	c	b	b	c	b	b	b	b	b	a	c	Yes	c	c	c	c	Yes	a	c	Nahanheri (191)	48
b	b	Yes	Yes	Yes	a	b	c	Yes	b	b	b	b	b	b	b	b	b	Yes	b	a	c	Yes	c	c	c	c	Yes	a	c	Rampur Kaleran (94)	49
b	b	Yes	Yes	Yes	a	b	c	Yes	Yes	b	Yes	b	b	b	b	Yes	b	Yes	b	Yes	b	Yes	Yes	b	b	b	Yes	Yes	Yes	Nogawan (95)	50
c	c	a	Yes	a	a	b	b	Yes	b	a	b	b	b	b	b	b	Yes	b	Yes	b	Yes	b	Yes	b	b	b	Yes	Yes	b	Kishanpura (96)	51
b	c	Yes	Yes	Yes	b	b	c	Yes	b	b	Yes	b	Yes	b	b	b	Yes	b	Yes	b	Yes	Yes	b	b	Yes	Yes	b	Yes	Kalaundi (97)	52	
c	c	b	c	Yes	Yes	Yes	Yes	a	a	a	a	Yes	a	a	a	Yes	a	Yes	b	a	b	b	a	a	Yes	a	Yes	Behrampur (82)	53		
c	b	b	b	Yes	a	Yes	c	Yes	Yes	b	Yes	Yes	Yes	Yes	b	b	b	Yes	b	Yes	c	Yes	c	c	c	Yes	a	Yes	Wazidpur (88)	54	
b	c	a	Yes	Yes	a	Yes	Yes	b	b	b	b	b	b	b	b	b	Yes	b	Yes	c	Yes	c	c	c	Yes	a	b	Thablan (89)	55		
c	b	Yes	Yes	Yes	a	b	Yes	Yes	b	b	b	b	b	b	b	b	a	b	a	c	Yes	c	c	c	a	a	b	Alampur (93)	56		
b	c	a	b	Yes	a	b	c	Yes	Yes	a	a	b	b	Yes	b	b	Yes	b	Yes	c	Yes	c	c	c	Yes	Yes	Yes	Fatehpur Jattan (92)	57		
c	b	b	b	Yes	b	b	c	Yes	b	b	b	b	Yes	Yes	b	b	Yes	b	Yes	b	Yes	b	c	b	b	Yes	a	b	Gandwan (91)	58	
c	c	b	b	Yes	a	Yes	Yes	Yes	Yes	b	Yes	Yes	Yes	b	b	b	b	b	Yes	Yes	Yes	Yes	Yes	Yes	Yes	Yes	Yes	Yes	Khudadadpur (90)	59	
b	b	Yes	b	Yes	Yes	b	Yes	Yes	b	b	Yes	Yes	Yes	b	b	Yes	Yes	Yes	Yes	Yes	Yes	c	c	c	c	Yes	a	Yes	Lohari Kalan (86)	60	
c	c	b	c	Yes	Yes	Yes	Yes	Yes	b	b	Yes	Yes	b	b	Yes	Yes	Yes	b	Yes	Yes	Yes	Yes	b	b	b	Yes	b	Yes	Mustfabad (85)	61	
c	b	b	b	Yes	a	Yes	c	Yes	b	b	Yes	b	Yes	b	b	b	Yes	b	Yes	b	Yes	b	b	b	b	Yes	b	Yes	Dhunda (84)	62	
c	c	a	a	Yes	Yes	Yes	a	Yes	b	b	b	b	b	b	b	b	b	a	b	Yes	b	b	b	b	Yes	a	Yes	Bhuchhi (87)	63		
b	a	a	a	Yes	a	a	c	Yes	a	a	a	a	a	a	a	a	a	b	b	a	b	a	a	b	a	a	a	a	Hajipur (83)	64	
b	a	b	a	Yes	a	a	c	Yes	b	b	b	a	a	a	a	a	Yes	b	Yes	b	Yes	b	b	b	b	Yes	a	Yes	Mehdoodan (81)	65	
c	c	b	c	Yes	Yes	Yes	c	Yes	a	a	a	Yes	Yes	a	a	a	Yes	a	Yes	a	a	a	a	a	Yes	a	Yes	Khalaspur (79)	66		
b	b	b	b	Yes	a	b	c	Yes	b	b	b	b	b	b	b	b	Yes	b	Yes	b	Yes	b	b	b	b	Yes	b	b	Abdullapur (80)	67	
c	c	b	b	b	b	b	c	Yes	b	b	Yes	b	b	b	b	b	Yes	b	Yes	c	Yes	c	c	c	Yes	a	b	Mullanpur (186)	68		
b	b	b	Yes	a	a	b	c	Yes	b	b	Yes	Yes	b	b	b	b	Yes	b	a	b	Yes	Yes	b	b	b	Yes	Yes	Yes	Udalpur (187)	69	
b	b	b	Yes	Yes	a	a	c	Yes	Yes	b	Yes	b	b	b	Yes	b	b	Yes	b	Yes	b	b	b	Yes	a	a	Yes	Mughal Majra (190)	70		

Name of District:-Fatehgarh Sahib

		Availability of electricity (Yes/No)				Nearest Town	Land Use (in hectares rounded up to one decimal place)											
1	2	98	99	100	101	102	103	104	105	106	107	108	109	110	111	112	113	114
		Power Supply for Domestic Use (ED)	Power Supply for Agricultural Use (EAG)	Power Supply for Commercial Use (EC)	Power Supply for All Uses (EA)	Name	Distance range code i.e. a for < 5 Kms, b for 5-10 Kms and c for 10+ kms .	Forests	Area under Non-agricultural Uses	Barren and Un-cultivable land	Permanent Pastures and Other Grazing Lands	Land Under Miscellaneous Tree Crops etc.	Culturable Waste Land	Fallow lands other than current fallows	Current Fallows	Net Area Sown	Total Irrigated Land Area	Total Un-irrigated Land Area

Name of CD Block:-Bassi Pathana

47 Narsinghpura (192)	Yes	Yes	No	Yes	BASSI PATHANA	b	0	7	0	0	0	0	0	0	0	80	80	0
48 Nahanheri (191)	Yes	Yes	No	Yes	BASSI PATHANA	b	0	14	0	0	0	0	0	0	0	116	116	0
49 Rampur Kaleran (94)	Yes	Yes	No	Yes	BASSI PATHANA	b	0	16	0	0	0	0	0	0	0	120	120	0
50 Nogawan (95)	Yes	Yes	Yes	Yes	BASSI PATHANA	b	0	36	0	0	0	0	0	0	0	188	188	0
51 Kishanpura (96)	Yes	Yes	Yes	Yes	BASSI PATHANA	b	0	55	0	0	0	0	0	0	0	323	323	0
52 Kalaundi (97)	Yes	Yes	Yes	Yes	BASSI PATHANA	a	0	8	0	0	0	0	0	0	0	192	192	0
53 Behrampur (82)	Yes	Yes	Yes	Yes	BASSI PATHANA	a	0	33	0	0	0	0	0	0	0	240	240	0
54 Wazidpur (88)	Yes	Yes	Yes	Yes	BASSI PATHANA	b	0	42	0	0	0	0	0	0	0	232	232	0
55 Thablan (89)	Yes	Yes	Yes	Yes	BASSI PATHANA	b	0	17	0	0	0	0	0	0	0	138	138	0
56 Alampur (93)	Yes	Yes	No	Yes	BASSI PATHANA	b	0	11	0	0	0	0	0	0	0	87	87	0
57 Fatehpur Jattan (92)	Yes	Yes	Yes	Yes	BASSI PATHANA	b	0	27	0	0	0	0	0	0	0	224	224	0
58 Gandwan (91)	Yes	Yes	Yes	Yes	BASSI PATHANA	b	0	16	0	0	0	0	0	0	0	118	118	0
59 Khudadadpur (90)	Yes	Yes	No	Yes	BASSI PATHANA	b	0	8	0	0	0	0	0	0	0	88	88	0
60 Lohari Kalan (86)	Yes	Yes	Yes	Yes	BASSI PATHANA	b	0	34	0	0	0	0	0	0	0	437	437	0
61 Mustfabad (85)	Yes	Yes	Yes	Yes	BASSI PATHANA	b	0	14	0	0	0	0	0	0	0	130	130	0
62 Dhunda (84)	Yes	Yes	Yes	Yes	BASSI PATHANA	b	0	13	0	0	0	0	0	0	0	106	106	0
63 Bhuchhi (87)	Yes	Yes	No	Yes	BASSI PATHANA	a	0	16	0	0	0	0	0	0	0	91	91	0
64 Hajipur (83)	Yes	Yes	No	Yes	BASSI PATHANA	b	0	11	1	0	0	0	0	0	0	122	122	0
65 Mehdoodan (81)	Yes	Yes	Yes	Yes	BASSI PATHANA	b	0	12	0	0	0	0	0	0	0	97	97	0
66 Khalaspur (79)	Yes	Yes	Yes	Yes	BASSI PATHANA	b	0	31	9	0	0	0	0	0	0	211	211	0
67 Abdullapur (80)	Yes	Yes	Yes	Yes	BASSI PATHANA	b	0	11	0	0	0	0	0	0	0	111	111	0
68 Mullanpur (186)	Yes	Yes	Yes	Yes	BASSI PATHANA	b	0	13	0	0	0	0	0	0	0	190	190	0
69 Udalpur (187)	Yes	Yes	Yes	Yes	BASSI PATHANA	b	0	12	0	0	0	0	0	0	0	134	134	0
70 Mughal Majra (190)	Yes	Yes	No	Yes	BASSI PATHANA	b	0	2	0	0	0	0	0	0	0	56	56	0

Location CodeNo:-040

Area irrigated by source (in hectare).					Name of three most important commodities manufactured				
Canals (C)	Wells/Tube-wells(W/TW)	Tanks/Lakes(T/L)	Water Falls(WF)	Others(O)	First	Second	Third		
115	116	117	118	119	120	121	122	2	1

Location CodeNo:-0050

1	79	0	0	0				Narsinghpura (192)	322
0	116	0	0	0				Nahanheri (191)	323
0	120	0	0	0				Rampur Kaleran (94)	324
10	178	0	0	0				Nogawan (95)	325
0	323	0	0	0				Kishanpura (96)	326
0	192	0	0	0				Kalaundi (97)	327
8	232	0	0	0				Behrampur (82)	328
51	181	0	0	0				Wazidpur (88)	329
0	138	0	0	0				Thablan (89)	330
0	87	0	0	0				Alampur (93)	331
3	221	0	0	0				Fatehpur Jattan (92)	332
73	45	0	0	0				Gandwan (91)	333
0	88	0	0	0				Khudadadpur (90)	334
18	419	0	0	0				Lohari Kalan (86)	335
0	130	0	0	0				Mustfabad (85)	336
0	106	0	0	0				Dhunda (84)	337
0	91	0	0	0				Bhuchhi (87)	338
3	119	0	0	0				Hajipur (83)	339
0	97	0	0	0				Mehdoodan (81)	340
0	211	0	0	0				Khalaspur (79)	341
0	111	0	0	0				Abdullapur (80)	342
0	190	0	0	0				Mullanpur (186)	343
0	134	0	0	0				Udalpur (187)	344
0	56	0	0	0				Mughal Majra (190)	345

Census of India 2011- Village Directory
Amenities and Land use (As in 2009)

Name of District:-Fatehgarh Sahib

Sr.No.	Name village	Location code no.	Total area of the village (in hectares rounded up to one decimal place)	Total population (2011 census)	Number of households (2011 census)	Number of educational amenities available. (If not available within the village , the distance range code viz; a for < 5 Kms, b for 5-10 Kms and c for 10+ kms of nearest place where facility is available is given).														
						Pre-Primary school (PP)	Primary school (P)	Middle school (M)	Secondary School (S)	Senior Secondary school (SS)	Degree college of arts science & commerce (ASC)	Engineering college(EC)	Medical college (MC)	Management institute (MI)	Polytechnic (Pt)	Vocational training school /ITI	Non-formal training centre (NFTC)	Special school for disabled (SSD)	Others (specify)	
1	2	3	4	5	6	7	8	9	10	11	12	13	14	15	16	17	18	19	20	

Name of CD Block:-Bassi Pathana

71	Ladpuri (189)	032628	89	440	74	a	1	a	b	a	b	b	c	b	b	b	b	b	b
72	Damheri (188)	032629	318	985	178	a	1	1	b	b	b	b	c	b	b	b	b	b	b
73	Ferozepur (78)	032630	393	1367	256	a	1	a	b	b	a	a	c	a	a	a	a	c	c
74	Bagh Sikandar (77)	032631	415	1281	209	b	1	b	b	b	b	b	c	b	b	c	b	c	c
75	Dera Mir Miran (76)	032632	214	784	160	2	1	a	a	a	a	a	c	a	a	b	a	c	c
76	Jandali (75)	032633	270	752	144	b	1	b	b	b	b	b	c	b	b	b	b	c	c
77	Shahzadpur (73)	032634	120	426	71	a	1	b	b	b	b	b	c	b	b	b	b	c	c
78	Narainpur Urf Shekhupur (135)	032649	190	675	150	b	1	b	b	b	b	b	c	b	b	b	b	c	c
79	Arain Majra (127)	032650	129	77	13	1	b	b	b	b	b	b	c	b	b	c	b	c	c
80	Khanpur (126)	032651	157	1110	226	1	1	a	b	a	a	a	c	a	a	b	a	c	b
81	Majri Azim (71)	032652	57	271	49	a	1	a	a	a	a	a	c	a	a	b	a	c	a
82	Harlalpur (72)	032653	168	855	166	a	1	b	b	b	b	b	c	b	b	b	b	c	b
83	Harnam Nagar (105)	032655	142	174	40	1	1	1	a	a	a	a	c	a	a	a	a	c	a
84	Talania (104)	032656	541	281	51	1	2	2	1	a	a	a	c	a	a	a	a	c	a
85	Mirpur (112)	032657	208	510	95	a	1	b	b	b	b	b	c	b	b	c	b	c	b
86	Attewali (111)	032658	1	0	0														
87	Mahadian (109)	032800	396	1453	284	1	1	1	b	a	a	a	c	a	a	b	c	c	a
88	Talwara (74)	032896	256	1401	301	b	1	1	b	b	b	b	c	b	b	b	b	c	c
Block T O T A L :			18641	60728	11685	14	94	33	14	10	0	0	0	0	0	0	0	0	0

Number of Medical Amenities available. (If not available within the village , the distance range code viz; a for < 5 Kms, b for 5-10 Kms and c for 10+ kms of nearest place where facility is available is given).		Number of Non-Government Medical Amenities available.		Availability of drinking water - Yes / No			
Community health centre (CHC)							
Primary health centre (PHC)							
Primary health sub centre (PHS)							
Maternity and child welfare centre (MCWC)							
T. B. clinic (TBC)							
Hospital-allopathic (HA)							
Hospital-alternative medicine (HO)							
Dispensary (D)							
Veterinary hospital (VH)							
Mobile health clinic (MHC)							
Family welfare centre (FWC)							
Charitable non Govt. hospital/Nursing home.							
Medical practitioner with MBBS Degree							
Medical practitioner with other degree							
Medical practitioner with no degree							
Traditional practitioner and faith healer .							
Medicine Shop							
Others							
Tap water (Treated/Untreated)							
Well water (Covered / Uncovered well)							
Hand Pump							
Tube wells / Bore well							
Spring							
River / Canal							
Tank / Pond / Lake							
Others							
						Name village	
							Sr.No.
							2
							1

Location CodeNo:-0050

b	b	b	b	b	b	b	b	b	b	b	0	0	0	0	0	0	0	0	Yes	Yes	Yes	Yes	No	No	No	No	Ladpuri (189)	71
b	b	1	b	b	b	b	1	b	b	b	0	0	0	0	0	0	0	0	Yes	Yes	No	No	No	No	No	No	Damheri (188)	72
a	a	a	a	a	a	a	a	a	a	a	0	0	0	0	0	0	0	0	Yes	No	Yes	Yes	No	No	No	No	Ferozepur (78)	73
b	b	b	b	b	b	b	b	b	b	b	0	0	0	0	0	0	0	0	Yes	No	Yes	Yes	No	No	No	No	Bagh Sikandar (77)	74
a	a	a	a	a	a	a	a	a	a	a	0	0	0	0	0	0	0	0	Yes	No	Yes	Yes	No	No	No	No	Dera Mir Miran (76)	75
b	b	b	b	b	b	b	b	b	b	b	0	0	0	0	0	0	0	0	Yes	No	Yes	Yes	No	No	No	No	Jandali (75)	76
b	b	b	b	b	b	b	b	b	b	b	0	0	0	0	0	0	0	0	Yes	No	Yes	Yes	No	No	No	No	Shahzadpur (73)	77
b	b	b	b	b	b	b	b	b	b	b	0	0	0	0	0	0	0	0	Yes	No	Yes	Yes	No	No	No	No	Narainpur Urf Shekhupur (135)	78
a	b	b	b	b	b	b	a	a	b	b	0	0	0	0	0	0	0	0	Yes	No	Yes	Yes	No	No	No	No	Arain Majra (127)	79
b	b	b	b	b	b	b	b	b	b	b	0	0	0	0	0	0	0	0	Yes	No	Yes	Yes	No	No	No	No	Khanpur (126)	80
a	a	a	a	a	a	a	a	a	c	a	0	0	0	0	0	0	0	0	Yes	No	Yes	Yes	No	No	No	No	Majri Azim (71)	81
b	b	b	b	b	b	b	b	b	b	b	0	0	0	0	0	0	0	0	Yes	No	Yes	Yes	No	No	No	No	Harlalpur (72)	82
a	a	a	a	a	a	a	a	a	a	a	0	0	0	0	0	0	0	0	No	No	Yes	Yes	No	No	No	No	Harnam Nagar (105)	83
a	a	a	a	a	a	a	a	a	a	a	0	0	0	0	0	0	0	0	Yes	No	Yes	Yes	No	Yes	No	No	Talania (104)	84
a	b	b	b	b	b	b	a	b	b	b	0	0	0	0	0	0	0	0	Yes	No	Yes	Yes	No	No	No	No	Mirpur (112)	85
																											Attewali (111)	86
a	a	a	a	a	a	a	a	a	c	a	0	0	0	0	0	0	0	0	Yes	No	Yes	Yes	No	No	No	No	Mahadian (109)	87
b	c	a	b	c	b	c	b	b	c	b	0	0	0	0	0	0	0	0	Yes	No	Yes	Yes	No	No	No	No	Talwara (74)	88
0	0	6	0	0	0	0	4	2	1	1	20	18	20	20	21	24	18	74	6	73	60	6	13	2	1		Block T total	

Name of District:-Fatehgarh Sahib

Sr.No.	Name village	Availability of toilet & others Yes / No				Communication and transport facilities (If amenities available code -Yes is given except for Village Pin Code ,If not available within the village , the distance range code viz; a for < 5 Kms, b for 5-10 Kms and c for 10+ kms of nearest place where facility is available is given).																
		Community toilet including bath.	Community toilet excluding bath.	Rural sanitary mart or sanitary hardware outlet available near the village.	Community bio- gas or recycle of waste for productive use.	Post office (PO)	Sub post office (SPO)	Post & Telegraph office (P&TO)	Village Pin Code	Telephones (Land lines)	Public call office (PCO)	Mobile phone coverage	Internet cafes/ Common service centre (CSC)	Private courier facility	Bus service (Public & Private)	Railway stations	Auto/Modified Autos	Taxis and Vans	Tractors	Cycle-pulled rickshaws(Manual & Machine driven)	Carts driven by animals	Sea /River ferry service
1	2	47	48	49	50	51	52	53	54	55	56	57	58	59	60	61	62	63	64	65	66	67

Name of CD Block:-Bassi Pathana

71	Ladpuri (189)	Yes	No	No	No	b	a	b	140412	a	Yes	Yes	b	b	b	b	b	b	b	b	a	a
72	Damheri (188)	No	No	No	No	b	b	b	140412	Yes	Yes	Yes	b	b	b	b	Yes	b	Yes	Yes	a	a
73	Ferozepur (78)	No	No	No	No	a	a	a	140412	Yes	a	Yes	a	a	Yes	a	a	a	Yes	Yes	Yes	c
74	Bagh Sikandar (77)	No	No	No	No	b	b	b	140412	a	a	Yes	b	b	b	b	b	b	Yes	Yes	Yes	b
75	Dera Mir Miran (76)	No	No	No	No	a	a	b	140406	Yes	a	Yes	b	b	Yes	b	b	b	Yes	Yes	Yes	c
76	Jandali (75)	No	No	No	No	b	a	b	140406	Yes	a	Yes	b	b	Yes	b	b	b	Yes	Yes	Yes	b
77	Shahzadpur (73)	No	No	No	No	b	b	b	140406	Yes	a	Yes	b	b	Yes	b	b	b	Yes	Yes	Yes	b
78	Narainpur Urf Shekhupur (135)	No	No	No	No	b	b	b	140406	Yes	b	Yes	b	b	Yes	b	b	b	Yes	Yes	Yes	c
79	Arain Majra (127)	No	No	No	No	b	a	b	140406	Yes	b	Yes	b	b	Yes	b	b	b	Yes	Yes	Yes	c
80	Khanpur (126)	No	No	No	No	b	a	b	140406	Yes	a	Yes	a	a	Yes	a	a	a	Yes	Yes	Yes	c
81	Majri Azim (71)	No	No	No	No	a	a	a	140406	Yes	a	Yes	a	a	Yes	a	a	a	Yes	Yes	Yes	c
82	Harlalpur (72)	No	No	No	No	b	b	b	140406	Yes	a	Yes	b	b	Yes	b	b	b	Yes	Yes	Yes	b
83	Harnam Nagar (105)	Yes	No	No	No	a	a	a	140406	Yes	a	Yes	a	a	a	a	a	a	a	Yes	a	c
84	Talania (104)	No	No	No	No	a	a	a	140406	Yes	a	Yes	a	a	Yes	b	a	b	a	Yes	Yes	b
85	Mirpur (112)	No	No	No	No	b	a	b	140406	Yes	a	Yes	b	b	Yes	b	b	b	Yes	Yes	Yes	c
86	Attewali (111)																					
87	Mahadian (109)	No	No	No	No	a	Yes	a	147203	Yes	a	Yes	a	c	Yes	b	b	a	Yes	Yes	Yes	c
88	Talwara (74)	No	No	Yes	No	b	b	b	147301	Yes	Yes	Yes	b	b	b	b	b	b	Yes	Yes	Yes	
Block T total :		7	3	11	4	5	8	2	87	53	19	87	3	6	33	2	18	25	63	51	49	9

Location CodeNo:-040

Village connected to highways,village roads, banks & credit societies (If amenities available code -Yes is given, If not available within the village , the distance range code viz; a for < 5 Kms, b for 5-10 Kms and c for 10+ kms of nearest place where facility is available is given).		Availability of miscellaneous facilities (If amenities available code -Yes is given, If not available within the village , the distance range code viz; a for < 5 Kms, b for 5-10 Kms and c for 10+ kms of nearest place where facility is available is given).	
68	Connected to national highway(NH)		
69	Connected to state highway(SH)		
70	Connected to major district road (MDR)		
71	Connected to others district road		
72	Pucca roads		
73	Kutchcha roads		
74	Water bounded macadam(WBM) roads		
75	Navigable waterway (river/canal)(NW)		
76	Footpaths (FP)		
77	Commercial & Co-operative Banks		
78	ATM		
79	Agricultural Credit Societies		
80	Self-Help Group (SHG)		
81	Public distribution system (PDS) shop		
82	Mandis / Regular market		
83	Weekly Haat		
84	Agricultural marketing society		
85	Integrated Child Development Scheme (Nutritional Centres)		
86	Anganwadi Centre (Nutritional Centres)		
87	Others (Nutritional Centres)		
88	ASHA (Accredited Social Health Activist)		
89	Community centre with/without TV		
90	Sports Field,		
91	Sports Club / Recreation Centre		
92	Cinema / Video Hall		
93	Public Library		
94	Public Reading Room		
95	Newspaper Supply		
96	Assembly Polling station		
97	Birth & Death Registration Office		
		2	1

Location CodeNo:-0050

b	b	b	b	Yes	a	a	c	Yes	b	b	Yes	b	b	b	b	b	b	Yes	b	a	b	Yes	b	b	b	b	Yes	Yes	Yes	Ladpuri (189)	71
b	b	b	b	Yes	a	b	b	Yes	b	b	Yes	b	Yes	b	b	b	b	Yes	b	Yes	b	Yes	Yes	b	b	b	Yes	Yes	Yes	Damheri (188)	72
a	a	Yes	Yes	Yes	a	a	c	Yes	a	a	a	b	b	b	b	b	Yes	Yes	Yes	Yes	c	Yes	Yes	c	b	b	Yes	a	b	Ferozepur (78)	73
b	b	Yes	Yes	Yes	a	b	b	Yes	a	b	a	Yes	b	b	b	b	Yes	Yes	Yes	Yes	b	Yes	b	c	b	Yes	Yes	Yes	b	Bagh Sikandar (77)	74
a	a	Yes	Yes	Yes	a	c	c	Yes	b	b	b	b	b	b	b	b	Yes	Yes	b	Yes	b	Yes	b	b	b	Yes	Yes	Yes	b	Dera Mir Miran (76)	75
b	b	Yes	Yes	Yes	a	b	b	Yes	b	b	b	b	b	b	b	b	Yes	Yes	Yes	Yes	b	Yes	b	b	b	Yes	Yes	Yes	b	Jandali (75)	76
b	b	Yes	Yes	Yes	a	b	b	Yes	b	b	b	b	b	b	b	b	Yes	Yes	Yes	a	b	Yes	b	b	b	b	Yes	a	b	Shahzadpur (73)	77
a	a	Yes	Yes	Yes	b	b	c	Yes	b	b	b	b	b	b	b	b	Yes	Yes	Yes	Yes	b	Yes	b	b	b	b	Yes	a	Yes	Narainpur Urf Shekhupur (135)	78
a	a	Yes	Yes	Yes	a	a	c	Yes	a	b	a	b	b	b	b	b	Yes	a	Yes	a	b	Yes	b	c	b	b	Yes	b	Yes	Arain Majra (127)	79
a	a	Yes	Yes	Yes	a	a	c	Yes	a	a	a	a	a	a	a	a	Yes	Yes	Yes	Yes	a	a	Yes	a	b	Yes	Yes	a	Yes	Khanpur (126)	80
a	a	Yes	Yes	Yes	a	a	c	Yes	a	a	a	a	a	a	a	a	Yes	b	a	a	a	Yes	b	c	b	b	Yes	a	Yes	Majri Azim (71)	81
b	b	Yes	Yes	Yes	a	b	b	Yes	b	b	b	Yes	b	b	b	Yes	Yes	b	Yes	c	Yes	b	c	b	b	Yes	a	Yes	Harlalpur (72)	82	
a	a	b	a	a	a	a	c	Yes	a	a	a	a	a	a	a	a	Yes	b	a	a	a	Yes	a	b	b	b	Yes	a	b	Harnam Nagar (105)	83
a	a	Yes	Yes	Yes	a	a	b	Yes	a	a	a	a	a	a	a	a	Yes	b	a	a	a	Yes	a	b	b	b	Yes	a	Yes	Talania (104)	84
a	a	Yes	Yes	Yes	a	a	c	Yes	a	b	a	a	a	b	b	b	Yes	Yes	b	Yes	b	Yes	b	c	b	b	Yes	a	Yes	Mirpur (112)	85
																														Attewali (111)	86
a	a	Yes	Yes	Yes	a	a	c	Yes	a	a	a	a	b	a	a	a	Yes	Yes	b	Yes	a	a	a	c	a	a	Yes	a	Yes	Mahadian (109)	87
a	a	a	a	Yes	a	a	Yes	b	b	b	Yes	a	b	b	b	Yes	Yes	b	Yes	c	Yes	Yes	b	b	b	Yes	Yes	c	Talwara (74)	88	
0	0	25	41	77	18	22	9	87	10	0	25	21	25	7	0	7	22	63	9	63	5	73	21	1	3	10	81	25	56	Block T total	

Name of District:-Fatehgarh Sahib

		Availability of electricity (Yes/No)				Nearest Town	Land Use											
							Area under different types of land use (in hectares rounded up to one decimal place)											
		Power Supply for Domestic Use (ED)	Power Supply for Agricultural Use (EAG)	Power Supply for Commercial Use (EC)	Power Supply for All Uses (EA)	Name	Distance range code i.e. a for < 5 Kms, b for 5-10 Kms and c for 10+ kms .	Forests	Area under Non-agricultural Uses	Barren and Un-cultivable land	Permanent Pastures and Other Grazing Lands	Land Under Miscellaneous Tree Crops etc.	Culturable Waste Land	Fallow lands other than current fallows	Current Fallows	Net Area Sown	Total Irrigated Land Area	Total Un-irrigated Land Area
1	2	98	99	100	101	102	103	104	105	106	107	108	109	110	111	112	113	114

Name of CD Block:-Bassi Pathana

71	Ladpuri (189)	Yes	Yes	Yes	Yes	BASSI PATHANA	b	0	8	0	0	0	0	0	0	81	81	0
72	Damheri (188)	Yes	Yes	Yes	Yes	BASSI PATHANA	b	0	26	0	0	0	0	0	0	292	292	0
73	Ferozepur (78)	Yes	Yes	Yes	Yes	BASSI PATHANA	a	0	62	0	0	0	0	0	0	331	331	0
74	Bagh Sikandar (77)	Yes	Yes	Yes	Yes	BASSI PATHANA	b	0	52	0	0	0	0	0	0	363	363	0
75	Dera Mir Miran (76)	Yes	Yes	Yes	Yes	BASSI PATHANA	b	0	19	0	0	0	0	0	0	195	195	0
76	Jandali (75)	Yes	Yes	Yes	Yes	BASSI PATHANA	b	0	30	0	0	0	0	0	0	240	240	0
77	Shahzadpur (73)	Yes	Yes	No	Yes	BASSI PATHANA	b	0	13	0	0	0	0	0	0	107	107	0
78	Narainpur Urf Shekhupur (135)	Yes	Yes	Yes	Yes	FATEHGARH SAHIB	a	0	26	0	0	0	0	0	0	164	164	0
79	Arain Majra (127)	Yes	Yes	No	Yes	FATEHGARH SAHIB	a	0	14	0	0	0	0	0	0	115	115	0
80	Khanpur (126)	Yes	Yes	Yes	Yes	FATEHGARH SAHIB	a	0	20	0	0	0	0	0	0	137	137	0
81	Majri Azim (71)	Yes	Yes	No	Yes	FATEHGARH SAHIB	a	0	8	0	0	0	0	0	0	49	49	0
82	Harlalpur (72)	Yes	Yes	Yes	Yes	FATEHGARH SAHIB	a	0	15	0	0	0	0	0	0	153	153	0
83	Harnam Nagar (105)	Yes	Yes	No	Yes	BASSI PATHANA	a	0	40	0	0	0	0	0	0	102	102	0
84	Talania (104)	Yes	Yes	No	Yes	BASSI PATHANA	a	0	17	0	0	0	0	0	0	524	524	0
85	Mirpur (112)	Yes	Yes	Yes	Yes	BASSI PATHANA	b	0	14	0	0	0	0	0	0	194	194	0
86	Attewali (111)					FATEHGARH SAHIB	a	1	0	0	0	0	0	0	0	0	0	0
87	Mahadian (109)	Yes	Yes	Yes	Yes	FATEHGARH SAHIB	a	0	55	0	0	0	0	0	0	341	341	0
88	Talwara (74)	Yes	Yes	Yes	Yes	GOBINDGARH	a	0	72	0	0	0	0	0	0	184	184	0
Block Total :		87	87	58	87	0	0	1	2112	14	0	0	0	0	0	16514	16514	0

Location CodeNo:-040

Area irrigated by source (in hectare).					Name of three most important commodities manufactured				Name of Village	Serial Number
Canals (C)	Wells/Tube-wells(W/TW)	Tanks/Lakes(T/L)	Water Falls(WF)	Others(O)	First	Second	Third			
115	116	117	118	119	120	121	122	2	1	

Location CodeNo:-0050

0	81	0	0	0				Ladpuri (189)	346
0	292	0	0	0				Damheri (188)	347
36	295	0	0	0				Ferozepur (78)	348
0	363	0	0	0				Bagh Sikandar (77)	349
0	195	0	0	0				Dera Mir Miran (76)	350
0	240	0	0	0	Rice			Jandali (75)	351
0	107	0	0	0				Shahzadpur (73)	352
0	164	0	0	0				Narainpur Urf Shekhupur (135)	353
14	101	0	0	0				Arain Majra (127)	354
0	137	0	0	0				Khanpur (126)	355
0	49	0	0	0				Majri Azim (71)	356
0	153	0	0	0				Harlarpur (72)	357
0	102	0	0	0				Harnam Nagar (105)	358
524	0	0	0	0				Talania (104)	359
0	194	0	0	0				Mirpur (112)	360
0	0	0	0	1				Attewali (111)	361
0	341	0	0	0				Mahadian (109)	362
0	184	0	0	0				Talwara (74)	363
1071.2	15442.7	0	0					Block T otal	

C.D. Block Khera

ALPHABETICAL LIST OF VILLAGES (C.D. Block wise)

Serial number	Name of village	2011 Census location code number	2001 Census location code number
1	2	3	4
Name of CD Block : Khera-0051		000000	
Name of Tehsil : Bassi Pathana-00220		000000	
1	Basian (236)	032538	00727600
2	Bhaganpur (303)	032565	00730300
3	Bhagatpura (235)	032537	00727500
4	Biromajri (242)	032531	00726900
5	Chuni Kalan (62)	032541	00727900
6	Chuni Khurd (61)	032540	00727800
7	Dafera (172)	032566	00730400
8	Daulatpur (232)	032535	00727300
9	Gadhera (304)	032555	00729300
10	Garolian (241)	032530	00726800
11	Ghel (219)	032551	00728900
12	Kalemajra (220)	032552	00729000
13	Kasumbri (217)	032550	00728800
14	Khanpur Behlan (302)	032543	00728100
15	Kotla Fazal (171)	032567	00730500
16	Mehdudan (237)	032539	00727700
17	Mehmadpur (170)	032554	00729200
18	Mukrampur (221)	032553	00729100
19	Naraina (245)	032532	00727000
20	Niamumajra (218)	032545	00728300
21	Pamaur (214)	032548	00728600
22	Patton (244)	032534	00727200
23	Pawala (243)	032536	00727400
24	Rasoolpur (234)	032542	00728000
25	Sampla (63)	032546	00728400
26	Sampli (215)	032547	00728500
27	Sirkapra (63)	032544	00728200

ALPHABETICAL LIST OF VILLAGES (C.D. Block wise)

Serial number	Name of village	2011 Census location code number	2001 Census location code number
1	2	3	4
28	Tajpura (233)	032533	00727100
Name of Tehsil : Fatehgarh Sahib-00221			
29	Anaitpura (118)	032705	00744300
30	Badali Ala Singh (222)	032669	00740700
31	Badali Maiki (249)	032688	00742600
32	Balahra (117)	032663	00740100
33	Balahri Kalan (165)	032667	00740500
34	Bambe Majra (167)	032666	00740400
35	Baras (256)	032675	00741300
36	Bhagrana (247)	032682	00742000
37	Bhaini Kalan (260)	032693	00743100
38	Bhaini Khurd (261)	032694	00743200
39	Bhaironpur (114)	032662	00740000
40	Bhua Kheri (230)	032683	00742100
41	Bibipur (224)	032671	00740900
42	Blahri Khurd (168)	032664	00740200
43	Boran (120)	032701	00743900
44	Chorti Kheri (254)	032691	00742900
45	Dadu Majra (246)	032685	00742300
46	Dangherian (162)	032672	00741000
47	Dhirpur (121)	032703	00744100
48	Dholan (259)	032695	00743300
49	Dubhali (163)	032696	00743400
50	Hansali (160)	032698	00743600
51	Haripur (251)	032686	00742400
52	Harna (253)	032690	00742800
53	Hindupur (223)	032670	00740800
54	Isher Hail (166)	032668	00740600
55	Jamiatgarh (225)	032676	00741400
56	Jhampur (229)	032680	00741800

ALPHABETICAL LIST OF VILLAGES (C.D. Block wise)

Serial number	Name of village	2011 Census location code number	2001 Census location code number
1	2	3	4
57	Khera (164)	032697	00743500
58	Kheri Bhai Ki (258)	032673	00741100
59	Kotla Bajwara (115)	032661	00739900
60	Kotla Bhaika (140)	032708	00744600
61	Loha Kheri (250)	032687	00742500
62	Mandofal (124)	032659	00739700
63	Manhera Jattan (226)	032677	00741500
64	Manunpur (116)	032660	00739800
65	Mathi (158)	032713	00745100
66	Mehtabgarh (231)	032684	00742200
67	Nandiali (227)	032678	00741600
68	Naraingarh (257)	032674	00741200
69	Patarsi Kalan (262)	032718	00745600
70	Patarsi Khurd (264)	032719	00745700
71	Pir Jain (169)	032665	00740300
72	Rajindergarh (263)	032717	00745500
73	Ramgarh Sainian /Saini Majra (161)	032699	00743700
74	Rampur (228)	032679	00741700
75	Rampur Nauabad (159)	032700	00743800
76	Randhawa (122)	032702	00744000
77	Rashidpura (119)	032704	00744200
78	Saddo Majra (123)	032706	00744400
79	Sadhugarh (155)	032716	00745400
80	Salempur (255)	032692	00743000
81	Shamsher Nagar (139)	032707	00744500
82	Sindhraan (252)	032689	00742700
83	Timberpur (242)	032681	00741900

Name of District:-Fatehgarh Sahib

Sr.No.	Name village	Location code no.	Total area of the village (in hectares rounded up to one decimal place)	Total population (2011 census)	Number of households (2011 census)	Number of educational amenities available. (If not available within the village , the distance range code viz; a for < 5 Kms, b for 5-10 Kms and c for 10+ kms of nearest place where facility is available is given).														
						Pre-Primary school (PP)	Primary school (P)	Middle school (M)	Secondary School (S)	Senior Secondary school (SS)	Degree college of arts science & commerce (ASC)	Engineering college(EC)	Medical college (MC)	Management institute (MI)	Polytechnic (Pt)	Vocational training school /ITI	Non-formal training centre (NFTC)	Special school for disabled (SSD)	Others (specify)	
1	2	3	4	5	6	7	8	9	10	11	12	13	14	15	16	17	18	19	20	

Name of CD Block:-Khera

1	Garolian (241)	032530	330	899	170	b	1	b	a	c	c	c	c	c	c	c	c	c	c
2	Biomajri (242)	032531	123	253	55	c	1	b	b	c	c	c	c	c	c	c	c	c	c
3	Naraina (245)	032532	394	524	96	b	1	a	a	c	c	c	c	c	c	b	c	c	c
4	Tajpura (233)	032533	178	386	67	1	1	b	b	b	c	c	c	c	c	c	c	c	c
5	Patton (244)	032534	270	744	137	c	1	1	1	b	c	c	c	c	c	c	c	c	c
6	Daulatpur (232)	032535	63	150	30	c	a	a	b	b	c	c	c	c	c	c	c	c	c
7	Pawala (243)	032536	657	1974	363	2	1	1	b	b	c	c	c	c	c	c	b	c	c
8	Bhagatpura (235)	032537	233	590	96	2	1	a	a	b	c	c	c	c	c	c	c	c	c
9	Basian (236)	032538	154	980	174	b	1	1	a	b	c	c	c	c	c	c	c	c	c
10	Mehdudan (237)	032539	183	287	59	1	1	b	a	b	c	c	c	c	c	c	c	c	c
11	Chuni Khurd (61)	032540	322	1998	358	a	1	a	a	b	c	c	c	c	c	c	c	c	c
12	Chuni Kalan (62)	032541	363	2813	510	1	1	1	1	b	c	c	c	c	c	c	c	c	c
13	Rasoolpur (234)	032542	231	1372	249	a	1	1	a	b	c	c	c	c	c	c	c	c	c
14	Khanpur Behlan (302)	032543	326	1064	175	2	1	a	a	b	c	c	c	c	c	c	c	c	c
15	Sirkapra (63)	032544	153	636	107	a	1	1	a	b	c	c	c	c	c	c	c	c	c
16	Niamumajra (218)	032545	157	313	53	a	1	a	a	a	c	c	c	c	c	c	c	c	c
17	Sampla (63)	032546	252	873	170	2	1	1	a	a	c	c	c	c	c	c	c	c	c
18	Sampli (215)	032547	239	1243	243	2	1	1	1	a	c	c	c	c	c	c	c	c	c
19	Pamaur (214)	032548	341	1331	228	1	1	1	a	a	c	c	c	c	c	c	c	c	c
20	Kasumbri (217)	032550	205	1040	196	a	1	a	a	a	c	c	c	c	c	c	c	c	c
21	Ghel (219)	032551	381	1227	203	a	1	1	a	a	c	c	c	c	c	c	c	c	c
22	Kalemajra (220)	032552	84	353	60	1	1	a	a	a	c	c	c	c	c	c	c	c	c
23	Mukrampur (221)	032553	169	614	111	1	1	1	a	a	c	c	c	c	c	c	c	c	c
24	Mehmadpur (170)	032554	213	1535	261	a	1	1	b	b	c	c	c	c	c	c	c	c	c
25	Gadhera (304)	032555	265	824	152	a	2	2	b	a	c	c	c	c	c	b	c	c	c
26	Bhaganpur (303)	032565	227	509	88	b	1	b	b	b	b	b	c	b	b	b	c	c	c
27	Dafera (172)	032566	187	923	171	1	1	1	c	c	c	c	c	c	c	c	c	c	c
28	Kotla Fazal (171)	032567	306	1109	232	b	2	a	b	b	a	a	c	a	a	a	a	a	a
29	Mandofal (124)	032659	318	1374	283	a	1	1	a	b	a	a	c	a	a	b	a	c	a

Land use (As in 2009)

Location CodeNo:-040

Number of Medical Amenities available. (If not available within the village , the distance range code viz; a for < 5 Kms, b for 5-10 Kms and c for 10+ kms of nearest place where facility is available is given).																		Number of Non-Government Medical Amenities available.		Availability of drinking water - Yes / No		Name village	Sr.No.				
Community health centre (CHC)	Primary health centre (PHC)	Primary health sub centre (PHS)	Maternity and child welfare centre (MCW)	T.B. clinic (TBC)	Hospital-allopathic (HA)	Hospital-alternative medicine (HO)	Dispensary (D)	Veterinary hospital (VH)	Mobile health clinic (MHC)	Family welfare centre (FWC)	Charitable non Govt. hospital/Nursing home.	Medical practitioner with MBBS Degree	Medical practitioner with other degree	Medical practitioner with no degree	Traditional practitioner and faith healer .	Medicine Shop	Others	Tap water (Treated/Untreated)	Well water (Covered / Uncovered well)	Hand Pump	Tube wells / Bore well			Spring	River / Canal	Tank / Pond / Lake	Others
21	22	23	24	25	26	27	28	29	30	31	32	33	34	35	36	37	38	39	40	41	42	43	44	45	46	2	1

Location CodeNo:-0051

b	b	b	b	b	b	b	b	b	b	b	0	0	0	0	0	0	0	Yes	No	No	No	No	No	No	No	Garolian (241)	1
b	b	b	b	b	b	b	b	b	b	b	0	0	0	0	0	0	0	Yes	No	No	Yes	No	No	No	No	Biromajri (242)	2
b	b	b	b	c	c	c	b	c	c	b	0	0	0	0	0	0	0	No	No	Yes	Yes	No	No	No	No	Naraina (245)	3
b	b	c	c	c	c	c	a	a	c	c	0	0	0	0	0	0	0	Yes	No	No	Yes	Yes	No	Yes	No	Tajpura (233)	4
b	b	c	c	c	c	c	a	c	c	c	0	0	0	0	0	1	0	Yes	No	Yes	Yes	No	No	No	No	Patton (244)	5
b	b	b	b	c	c	c	b	c	c	b	0	0	0	0	0	0	0	Yes	No	No	Yes	No	No	No	No	Daulatpur (232)	6
c	c	1	c	c	c	c	1	c	c	0	0	0	0	0	0	0	0	Yes	No	Yes	Yes	No	No	No	No	Pawala (243)	7
c	c	c	c	c	c	c	c	c	c	c	0	0	0	0	0	0	0	Yes	No	Yes	Yes	No	No	No	No	Bhagatpura (235)	8
b	b	b	b	c	b	b	b	b	c	b	0	0	0	0	0	0	0	Yes	No	Yes	Yes	No	No	No	No	Basian (236)	9
b	b	b	b	c	c	b	b	b	c	b	0	0	0	0	0	0	0	No	No	Yes	Yes	No	No	No	No	Mehdudan (237)	10
b	b	b	b	c	c	b	b	b	c	b	0	0	0	0	0	0	0	Yes	Yes	Yes	Yes	No	No	No	No	Chuni Khurd (61)	11
b	b	1	b	c	c	c	b	c	c	b	0	0	0	0	0	4	0	Yes	No	Yes	Yes	No	No	Yes	No	Chuni Kalan (62)	12
b	b	b	b	c	c	c	b	b	c	b	0	0	0	0	0	0	0	Yes	Yes	Yes	Yes	No	No	Yes	No	Rasoolpur (234)	13
b	b	b	b	c	c	c	b	b	c	b	0	0	0	0	0	0	0	Yes	Yes	Yes	Yes	No	No	No	No	Khanpur Behlan (302)	14
b	b	b	b	c	c	c	b	b	c	b	0	0	0	0	0	0	0	Yes	Yes	Yes	Yes	No	No	Yes	No	Sirkapra (63)	15
c	c	c	c	c	c	c	a	a	c	a	0	0	0	0	0	0	0	Yes	No	Yes	Yes	No	No	Yes	No	Niamumajra (218)	16
b	b	b	b	c	c	c	b	b	c	b	0	0	0	0	0	0	0	Yes	Yes	Yes	Yes	No	No	No	No	Sampla (63)	17
b	b	b	b	c	b	b	b	b	c	b	0	0	0	0	0	0	0	Yes	Yes	Yes	Yes	No	No	Yes	No	Sampli (215)	18
b	b	1	b	c	c	c	b	b	c	b	0	0	0	0	0	0	0	Yes	Yes	Yes	Yes	No	No	Yes	No	Pamaur (214)	19
b	b	b	b	c	c	a	a	a	c	c	0	0	0	0	0	0	0	Yes	No	Yes	Yes	No	No	Yes	No	Kasumbri (217)	20
b	b	b	b	c	c	c	b	b	c	b	0	0	0	0	0	0	0	Yes	No	Yes	Yes	No	No	Yes	No	Ghel (219)	21
a	a	a	b	b	a	a	a	a	c	c	0	0	0	0	0	0	0	Yes	Yes	No	Yes	No	No	Yes	No	Kalemajra (220)	22
c	c	c	c	c	c	c	c	c	c	c	0	0	0	0	0	0	0	Yes	Yes	Yes	Yes	No	No	No	No	Mukrampur (221)	23
c	a	a	b	b	c	c	a	a	c	b	0	0	0	0	0	0	0	Yes	No	Yes	Yes	No	No	No	No	Mehmadpur (170)	24
c	a	a	b	b	c	c	a	a	c	b	0	0	0	0	0	0	0	Yes	No	No	No	No	No	No	No	Gadhera (304)	25
b	b	b	b	c	b	b	b	b	c	b	0	0	0	0	0	0	0	Yes	No	No	No	No	No	No	No	Bhaganpur (303)	26
c	c	c	c	c	c	c	c	c	c	c	0	0	0	0	0	0	0	Yes	No	Yes	No	No	No	No	No	Dafera (172)	27
c	a	c	c	a	c	c	a	b	c	c	0	0	0	0	0	0	0	Yes	No	Yes	Yes	No	No	No	No	Kotla Fazal (171)	28
a	a	a	a	a	a	a	1	a	a	a	0	0	0	0	0	0	0	Yes	No	Yes	Yes	No	No	No	No	Mandofal (124)	29

Name of District:-Fatehgarh Sahib

Sr.No.	Name village	Availability of toilet & others Yes / No				Communication and transport facilities (If amenities available code -Yes is given except for Village Pin Code ,If not available within the village , the distance range code viz; a for < 5 Kms, b for 5-10 Kms and c for 10+ kms of nearest place where facility is available is given).																
		Community toilet including bath.	Community toilet excluding bath.	Rural sanitary mart or sanitary hardware outlet available near the village.	Community bio- gas or recycle of waste for productive use.	Post office(PO)	Sub post office (SPO)	Post & Telegraph office (P&TO)	Village Pin Code	Telephones (Land lines)	Public call office (PCO)	Mobile phone coverage	Internet cafes/ Common service centre (CSC)	Private courier facility	Bus service (Public & Private)	Railway stations	Auto/Modified Autos	Taxis and Vans	Tractors	Cycle-pulled rickshaws(Manual & Machine driven)	Carts driven by animals	Sea /River ferry service
1	2	47	48	49	50	51	52	53	54	55	56	57	58	59	60	61	62	63	64	65	66	67

Name of CD Block:-Khera

1	Garolian (241)	Yes	Yes	No	No	b	b	b	140106	Yes	b	Yes	b	c	Yes	c	b	b	Yes	Yes	Yes	
2	Biomajri (242)	No	No	No	No	a	a	b	140406	a	b	Yes	a	a	Yes	c	a	b	Yes	b	Yes	
3	Naraina (245)	No	No	No	Yes	a	a	a	140406	a	a	Yes	b	b	b	c	b	b	Yes	b	a	
4	Tajpura (233)	No	No	No	No	b	b	b	140101	Yes	a	Yes	b	c	Yes	c	Yes	b	b	Yes	Yes	
5	Patton (244)	No	No	No	No	b	b	b	140101	a	b	Yes	b	c	c	c	b	b	b	b	Yes	
6	Daulatpur (232)	No	No	Yes	No	b	Yes	b	140101	Yes	b	Yes	b	b	Yes	c	b	b	Yes	Yes	Yes	
7	Pawala (243)	Yes	No	Yes	Yes	a	a	b	140101	Yes	Yes	Yes	b	c	a	c	b	Yes	Yes	Yes	Yes	
8	Bhagatpura (235)	No	No	No	No	b	Yes	Yes	140101	a	b	Yes	b	b	b	c	b	b	Yes	b	Yes	
9	Basian (236)	No	No	No	No	b	b	b	140101	Yes	a	Yes	b	c	b	c	b	b	Yes	Yes	Yes	
10	Mehdudan (237)	No	No	No	No	b	b	b	140101	Yes	a	Yes	b	c	b	c	b	b	Yes	Yes	Yes	
11	Chuni Khurd (61)	No	No	No	No	b	a	b	140101	Yes	a	Yes	b	b	b	c	b	a	Yes	Yes	Yes	
12	Chuni Kalan (62)	No	No	No	No	b	Yes	b	140101	Yes	Yes	Yes	Yes	Yes	Yes	c	Yes	Yes	Yes	Yes	Yes	
13	Rasoolpur (234)	No	No	No	Yes	b	b	b	140101	Yes	a	Yes	Yes	c	b	c	Yes	b	Yes	Yes	Yes	
14	Khanpur Behlan (302)	No	No	No	Yes	b	a	b	140101	a	b	Yes	b	c	Yes	c	b	Yes	Yes	Yes	Yes	c
15	Sirkapra (63)	No	No	No	No	b	a	a	140101	Yes	a	Yes	b	c	b	c	b	b	Yes	Yes	Yes	
16	Niamumajra (218)	No	No	Yes	No	b	a	a	140101	Yes	a	Yes	a	a	a	c	a	a	Yes	Yes	Yes	
17	Sampla (63)	No	No	No	Yes	b	b	b	140101	a	Yes	Yes	Yes	c	Yes	c	b	b	Yes	Yes	Yes	
18	Sampli (215)	No	No	Yes	No	b	b	b	140101	Yes	b	Yes	b	c	Yes	c	b	b	Yes	Yes	Yes	
19	Pamaur (214)	No	No	Yes	No	b	Yes	b	140101	Yes	a	Yes	a	b	b	c	b	b	Yes	Yes	Yes	
20	Kasumbri (217)	No	No	No	No	b	a	a	140101	Yes	Yes	Yes	a	a	Yes	c	a	a	Yes	Yes	Yes	
21	Ghel (219)	No	No	Yes	No	b	b	b	140412	a	Yes	Yes	Yes	c	b	c	b	c	Yes	Yes	a	
22	Kalemajra (220)	No	No	No	No	b	a	a	140412	Yes	a	Yes	b	c	a	a	a	a	Yes	Yes	Yes	
23	Mukrampur (221)	No	No	No	No	b	Yes	b	140412	Yes	a	Yes	c	c	Yes	c	Yes	c	a	Yes	Yes	
24	Mehmadpur (170)	No	No	Yes	No	b	a	a	140412	Yes	Yes	Yes	c	a	b	c	b	a	Yes	b	Yes	
25	Gadhera (304)	No	No	No	No	b	a	a	140412	Yes	a	Yes	c	c	Yes	c	b	c	Yes	Yes	Yes	
26	Bhaganpur (303)	No	No	No	No	b	b	b	140412	a	a	Yes	b	b	Yes	b	b	b	Yes	Yes	Yes	
27	Dafera (172)	No	Yes	No	No	b	b	b	140412	Yes	Yes	Yes	c	c	Yes	c	b	c	a	Yes	Yes	
28	Kotla Fazal (171)	No	No	No	No	b	b	b	140412	Yes	Yes	Yes	b	b	Yes	b	b	b	Yes	Yes	Yes	
29	Mandofal (124)	No	No	No	No	a	a	a	140106	Yes	Yes	Yes	a	a	Yes	a	a	Yes	Yes	Yes	Yes	c

Land use (As in 2009)

Location CodeNo:-040

Village connected to highways,village roads, banks & credit societies (If amenities available code -Yes is given, If not available within the village , the distance range code viz; a for < 5 Kms, b for 5-10 Kms and c for 10+ kms of nearest place where facility is available is given).		Availability of miscellaneous facilities (If amenities available code -Yes is given, If not available within the village , the distance range code viz; a for < 5 Kms, b for 5-10 Kms and c for 10+ kms of nearest place where facility is available is given).		Location CodeNo:-040																											
Connected to national highway(NH)	Connected to state highway(SH)	Connected to major district road (MDR)	Connected to others district road	Pucca roads	Kutchcha roads	Water bounded macadam(WBM) roads	Navigable waterway (river/canal)(NW)	Footpaths (FP)	Commercial & Co-operative Banks	ATM	Agricultural Credit Societies	Self-Help Group (SHG)	Public distribution system (PDS) shop	Mandis / Regular market	Weekly Haat	Agricultural marketing society	Integrated Child Development Scheme (Nutritional Centres)	Anganwadi Centre (Nutritional Centres)	Others (Nutritional Centres)	ASHA (Accredited Social Health Activist)	Community centre with/without TV	Sports Field,	Sports Club / Recreation Centre	Cinema / Video Hall	Public Library	Public Reading Room	Newspaper Supply	Assembly Polling station	Birth & Death Registration Office	Name of Village	Sr. No
68	69	70	71	72	73	74	75	76	77	78	79	80	81	82	83	84	85	86	87	88	89	90	91	92	93	94	95	96	97	2	1

Location CodeNo:-0051

c	b	b	b	Yes	b	b	Yes	b	b	b	b	b	b	b	b	Yes	Yes	b	Yes	c	Yes	c	c	c	c	Yes	Yes	c	Garolian (241)	1	
c	b	b	b	Yes	b	c	Yes	Yes	b	b	c	Yes	Yes	b	b	b	b	b	b	Yes	c	Yes	c	c	c	c	Yes	Yes	Yes	Biromajri (242)	2
c	b	Yes	Yes	Yes	a	b	Yes	a	a	a	a	a	a	a	a	a	Yes	a	Yes	c	Yes	c	c	c	c	Yes	a	Yes	Naraina (245)	3	
c	b	b	b	Yes	Yes	c	Yes	b	b	b	b	b	b	b	b	b	Yes	b	Yes	c	Yes	c	c	c	c	Yes	a	c	Tajpura (233)	4	
c	b	b	Yes	Yes	Yes	c	Yes	a	b	a	b	Yes	b	b	b	b	Yes	b	Yes	c	Yes	c	c	c	c	Yes	a	Yes	Patton (244)	5	
b	a	a	Yes	Yes	c	Yes	Yes	a	a	b	a	Yes	a	b	b	b	a	b	Yes	c	a	c	Yes	c	Yes	Yes	a	b	Daulatpur (232)	6	
c	b	a	b	Yes	Yes	c	Yes	b	b	Yes	Yes	b	b	c	b	b	Yes	b	Yes	c	Yes	c	c	c	c	Yes	Yes	Yes	Pawala (243)	7	
c	c	b	c	Yes	a	c	Yes	a	a	a	b	b	b	b	b	b	Yes	b	Yes	c	Yes	c	c	c	c	Yes	Yes	c	Bhagatpura (235)	8	
c	c	b	b	Yes	Yes	c	Yes	b	a	b	b	b	b	b	b	b	Yes	b	Yes	c	Yes	c	c	c	c	Yes	a	Yes	Basian (236)	9	
c	c	b	b	Yes	a	c	Yes	b	a	Yes	b	b	b	b	b	b	a	b	Yes	c	Yes	c	c	c	c	Yes	Yes	Yes	Mehdudan (237)	10	
c	b	b	c	Yes	a	c	Yes	b	b	b	b	b	b	b	b	b	Yes	b	Yes	c	Yes	c	c	c	c	Yes	Yes	c	Chuni Khurd (61)	11	
a	a	Yes	Yes	Yes	a	c	Yes	Yes	Yes	Yes	b	b	b	b	b	b	Yes	b	Yes	c	Yes	c	c	c	c	Yes	Yes	Yes	Chuni Kalan (62)	12	
c	c	b	b	Yes	a	c	Yes	a	a	a	b	b	b	b	b	b	Yes	b	Yes	c	Yes	c	c	c	c	Yes	Yes	Yes	Rasoolpur (234)	13	
c	b	Yes	Yes	a	a	c	Yes	a	a	b	b	b	b	b	b	b	Yes	b	Yes	c	Yes	c	c	c	c	Yes	Yes	b	Khanpur Behlan (302)	14	
c	b	Yes	Yes	Yes	a	c	Yes	a	a	a	b	b	b	b	b	b	Yes	b	Yes	c	Yes	c	c	c	c	Yes	Yes	Yes	Sirkapra (63)	15	
c	c	a	Yes	Yes	a	c	Yes	a	a	a	a	a	a	a	a	b	b	c	Yes	c	Yes	c	c	c	Yes	Yes	a	Yes	Niamumajra (218)	16	
c	c	Yes	Yes	Yes	a	c	Yes	b	b	b	c	b	b	b	b	b	Yes	b	Yes	c	Yes	c	c	c	c	Yes	a	b	Sampla (63)	17	
c	b	b	c	Yes	a	c	Yes	b	b	b	c	Yes	b	c	Yes	b	Yes	b	Yes	c	Yes	Yes	c	c	c	Yes	Yes	Yes	Sampli (215)	18	
c	c	b	b	Yes	a	c	Yes	a	a	a	a	Yes	b	c	Yes	b	Yes	b	Yes	c	Yes	c	c	c	c	Yes	Yes	Yes	Pamaur (214)	19	
a	a	a	Yes	Yes	a	c	Yes	a	b	a	a	Yes	a	a	a	a	Yes	a	Yes	c	Yes	c	c	c	c	Yes	a	Yes	Kasumbri (217)	20	
c	b	a	Yes	Yes	a	c	Yes	b	b	b	c	b	b	Yes	c	b	Yes	b	Yes	c	Yes	c	c	c	c	Yes	a	c	Ghel (219)	21	
c	a	Yes	Yes	Yes	Yes	c	Yes	a	b	a	a	a	a	a	a	a	b	a	Yes	c	Yes	Yes	c	a	a	Yes	a	Yes	Kalemajra (220)	22	
c	b	b	b	Yes	Yes	c	Yes	a	b	a	b	Yes	b	c	c	b	Yes	b	Yes	c	Yes	c	c	c	c	Yes	a	Yes	Mukrampur (221)	23	
c	a	a	Yes	Yes	Yes	c	Yes	a	b	a	a	Yes	a	a	a	a	Yes	b	Yes	b	a	c	b	c	c	Yes	Yes	Yes	Mehmadpur (170)	24	
c	b	Yes	Yes	Yes	Yes	c	Yes	b	c	a	Yes	a	b	a	a	a	Yes	b	Yes	c	Yes	c	c	c	c	Yes	Yes	Yes	Gadhera (304)	25	
c	a	Yes	Yes	a	a	c	Yes	a	b	a	a	Yes	b	b	b	b	Yes	b	Yes	b	Yes	b	b	b	b	Yes	Yes	Yes	Bhaganpur (303)	26	
b	a	Yes	Yes	Yes	Yes	c	Yes	b	b	b	b	b	b	b	b	b	Yes	b	Yes	c	Yes	c	c	c	Yes	a	b	Dafera (172)	27		
b	b	b	b	a	a	c	Yes	b	b	b	b	b	b	b	b	b	Yes	b	Yes	b	Yes	b	b	b	b	Yes	a	b	Kotla Fazal (171)	28	
Yes	Yes	Yes	Yes	Yes	Yes	c	Yes	a	a	a	a	a	a	a	a	Yes	Yes	a	Yes	a	a	Yes	a	b	a	Yes	a	Yes	Mandofal (124)	29	

Name of District:-Fatehgarh Sahib

Sr. No.	Name of Village	Availability of electricity (Yes/No)				Nearest Town	Land Use											
		Power Supply for Domestic Use (ED)	Power Supply for Agricultural Use (EAG)	Power Supply for Commercial Use (EC)	Power Supply for All Uses (EA)		Distance range code i.e. a for < 5 Kms, b for 5-10 Kms and c for 10+ kms .	Forests	Area under Non-agricultural Uses	Barren and Un-cultivable land	Permanent Pastures and Other Grazing Lands	Land Under Miscellaneous Tree Crops etc.	Culturable Waste Land	Fallow lands other than current fallows	Current Fallows	Net Area Sown	Total Irrigated Land Area	Total Un-irrigated Land Area
1	2	98	99	100	101	102	103	104	105	106	107	108	109	110	111	112	113	114

Name of CD Block:-Khera

1	Garolian (241)	Yes	Yes	Yes	Yes	BANUR	b	0	27	0	0	0	0	0	0	303	303	0
2	Birumajri (242)	Yes	Yes	No	Yes	RAJPURA	c	0	27	0	0	0	0	0	0	96	96	0
3	Naraina (245)	Yes	Yes	Yes	Yes	RAJPURA	c	0	29	0	0	0	0	0	0	365	365	0
4	Tajpura (233)	Yes	Yes	No	Yes	RAJPURA	c	0	13	0	0	0	0	0	0	165	165	0
5	Patton (244)	Yes	Yes	Yes	Yes	RAJPURA	c	0	21	0	0	0	0	0	0	249	249	0
6	Daulatpur (232)	Yes	Yes	No	Yes	SIRHIND	b	0	7	0	0	0	0	0	0	56	56	0
7	Pawala (243)	Yes	Yes	Yes	Yes	Banur	c	0	96	0	0	0	0	0	0	561	561	0
8	Bhagatpura (235)	Yes	Yes	Yes	Yes	FATEHGARH SAHIB	c	0	17	0	0	0	0	0	0	216	216	0
9	Basian (236)	Yes	Yes	Yes	Yes	KHARAR	c	0	32	0	0	0	0	0	0	122	122	0
10	Mehdudan (237)	Yes	Yes	No	Yes	KHARAR	b	0	56	0	0	0	0	0	0	127	127	0
11	Chuni Khurd (61)	Yes	Yes	Yes	Yes	KHARAR	c	0	37	0	0	0	0	0	0	285	285	0
12	Chuni Kalan (62)	Yes	Yes	Yes	Yes	BASSI PATHANA	c	0	59	0	0	0	0	0	0	304	304	0
13	Rasoolpur (234)	Yes	Yes	Yes	Yes	FATEHGARH SAHIB	a	0	22	0	0	0	0	0	0	209	209	0
14	Khanpur Behlan (302)	Yes	Yes	Yes	Yes	FATEHGARH SAHIB	c	0	30	0	0	0	0	0	0	296	296	0
15	Sirkapra (63)	Yes	Yes	Yes	Yes	FATEHGARH SAHIB	c	0	14	1	0	0	0	0	0	138	138	0
16	Niamumajra (218)	Yes	Yes	No	Yes	BASSI PATHANA	c	0	19	0	0	0	0	0	0	138	138	0
17	Sampla (63)	Yes	Yes	Yes	Yes	BASSI PATHANA	c	0	20	0	0	0	0	0	0	232	232	0
18	Sampli (215)	Yes	Yes	Yes	Yes	KHARAR	c	0	26	0	0	0	0	0	0	213	213	0
19	Pamaur (214)	Yes	Yes	Yes	Yes	KHARAR	c	0	46	0	0	0	0	0	0	295	295	0
20	Kasumbri (217)	Yes	Yes	Yes	Yes	BASSI PATHANA	c	0	16	0	0	0	0	0	0	189	189	0
21	Ghel (219)	Yes	Yes	Yes	Yes	SIRHIND FATEHGARH :	c	0	25	0	0	0	0	0	0	356	356	0
22	Kalemajra (220)	Yes	Yes	No	Yes	SIRHIND FATEHGARH :	c	0	11	0	0	0	0	0	0	73	73	0
23	Mukrampur (221)	Yes	Yes	Yes	Yes	SIRHIND FATEHGARH :	c	0	16	0	0	0	0	0	0	153	153	0
24	Mehmadpur (170)	Yes	Yes	Yes	Yes	FATEHGARH SAHIB	c	0	24	0	0	0	0	0	0	189	189	0
25	Gadhera (304)	Yes	Yes	Yes	Yes	FATEHGARH SAHIB	c	0	25	0	0	0	0	0	0	240	240	0
26	Bhaganpur (303)	Yes	Yes	Yes	Yes	FATEHGARH SAHIB	b	0	17	0	0	0	0	0	0	210	210	0
27	Dafera (172)	Yes	Yes	Yes	Yes	BASSI PATHANA	b	0	18	0	0	0	0	0	0	169	169	0
28	Kotla Fazal (171)	Yes	Yes	Yes	Yes	FATEHGARH SAHIB	b	0	24	0	0	0	0	0	0	282	282	0
29	Mandofal (124)	Yes	Yes	Yes	Yes	FATEHGARH SAHIB	b	0	19	0	0	0	0	0	0	299	299	0

Village Directory

Land use (As in 2009)

Location CodeNo:-040

Area irrigated by source (in hectare).					Name of three most important commodities manufactured			Name of Village	Serial Number
Canals (C)	Wells/Tube-wells(W/TW)	Tanks/Lakes(T/L)	Water Falls(WF)	Others(O)	First	Second	Third		
115	116	117	118	119	120	121	122	2	1

Location CodeNo:-0051

0	303	0	0	0				Garolian (241)	1
0	96	0	0	0				Biromajri (242)	2
0	365	0	0	0				Naraina (245)	3
0	165	0	0	0				Tajpura (233)	4
0	249	0	0	0				Patton (244)	5
0	56	0	0	0				Daulatpur (232)	6
0	561	0	0	0				Pawala (243)	7
0	216	0	0	0				Bhagatpura (235)	8
0	122	0	0	0				Basian (236)	9
0	127	0	0	0				Mehdudan (237)	10
0	285	0	0	0				Chuni Khurd (61)	11
0	304	0	0	0				Chuni Kalan (62)	12
0	209	0	0	0				Rasoolpur (234)	13
296	0	0	0	0				Khanpur Behlan (302)	14
0	138	0	0	0				Sirkapra (63)	15
0	138	0	0	0				Niamumajra (218)	16
0	232	0	0	0				Sampla (63)	17
0	213	0	0	0				Sampli (215)	18
0	295	0	0	0				Pamaur (214)	19
0	189	0	0	0				Kasumbri (217)	20
0	356	0	0	0				Ghel (219)	21
0	73	0	0	0				Kalemajra (220)	22
0	153	0	0	0				Mukrapur (221)	23
17	172	0	0	0				Mehmadpur (170)	24
0	240	0	0	0				Gadhera (304)	25
0	210	0	0	0				Bhaganpur (303)	26
0	169	0	0	0				Dafera (172)	27
0	282	0	0	0				Kotla Fazal (171)	28
0	299	0	0	0				Mandofal (124)	29

Name of District:-Fatehgarh Sahib

Sr.No.	Name village	Location code no.	Total area of the village (in hectares rounded up to one decimal place)	Total population (2011 census)	Number of households (2011 census)	Number of educational amenities available. (If not available within the village , the distance range code viz; a for < 5 Kms, b for 5-10 Kms and c for 10+ kms of nearest place where facility is available is given).														
						Pre-Primary school (PP)	Primary school (P)	Middle school (M)	Secondary School (S)	Senior Secondary school (SS)	Degree college of arts science & commerce (ASC)	Engineering college(EC)	Medical college (MC)	Management institute (MI)	Polytechnic (Pt)	Vocational training school /ITI	Non-formal training centre (NFTC)	Special school for disabled (SSD)	Others (specify)	
1	2	3	4	5	6	7	8	9	10	11	12	13	14	15	16	17	18	19	20	

Name of CD Block:-Khera

30	Manunpur (116)	032660	231	1078	218	1	1	1	a	a	b	b	c	b	b	c	b	c	c
31	Kotla Bajwara (115)	032661	267	1394	275	1	1	1	1	1	b	b	c	c	b	b	b	c	b
32	Bhaironpur (114)	032662	162	447	90	a	1	a	a	a	b	b	c	b	b	b	b	c	b
33	Balahra (117)	032663	337	865	171	1	1	1	a	a	b	b	c	b	b	c	b	c	b
34	Blahri Khurd (168)	032664	247	613	114	1	1	1	a	a	c	c	c	c	c	c	c	c	c
35	Pir Jain (169)	032665	196	799	159	a	2	2	a	a	b	b	c	b	b	c	b	c	b
36	Bambe Majra (167)	032666	113	160	30	a	a	a	a	a	c	c	c	c	c	c	c	c	c
37	Balahri Kalan (165)	032667	459	1707	329	3	1	1	1	1	c	c	c	c	c	c	c	c	c
38	Isher Hail (166)	032668	260	967	168	1	1	a	a	a	c	c	c	c	c	c	c	c	c
39	Badali Ala Singh (222)	032669	251	1984	370	1	1	1	b	a	c	a	c	c	c	c	c	c	c
40	Hindupur (223)	032670	176	878	175	a	1	b	b	c	c	c	c	c	c	c	c	c	c
41	Bibipur (224)	032671	239	765	149	a	1	a	b	b	c	c	c	c	c	c	c	c	c
42	Dangherian (162)	032672	305	1089	191	a	1	1	a	a	c	c	c	b	c	c	c	c	c
43	Kheri Bhai Ki (258)	032673	191	723	125	1	1	a	a	a	c	c	c	c	c	c	c	c	c
44	Naraingarh (257)	032674	151	209	40	1	2	1	a	a	c	c	c	c	c	c	c	c	c
45	Baras (256)	032675	840	2264	412	1	1	1	1	1	b	b	c	b	b	c	b	c	b
46	Jamiatgarh (225)	032676	269	742	127	1	1	a	a	a	c	c	c	c	c	c	c	c	c
47	Manhera Jattan (226)	032677	97	734	122	c	1	a	a	a	c	c	c	c	c	c	c	c	c
48	Nandiali (227)	032678	203	503	100	a	1	a	a	a	c	c	c	c	c	c	c	c	c
49	Rampur (228)	032679	205	1109	212	a	1	a	a	b	c	c	c	c	c	c	b	c	c
50	Jhampur (229)	032680	365	1318	247	a	1	1	1	1	c	c	c	c	c	c	c	c	c
51	Timberpur (242)	032681	226	949	166	c	1	1	a	b	c	c	c	c	c	c	c	c	c
52	Bhagrana (247)	032682	464	2851	509	3	1	1	1	1	c	c	c	c	c	c	c	c	c
53	Bhua Kheri (230)	032683	126	464	78	a	1	1	a	a	c	c	c	c	c	c	c	c	c
54	Mehtabgarh (231)	032684	158	468	86	1	1	1	a	a	b	b	c	b	b	c	b	b	b
55	Dadu Majra (246)	032685	321	1586	264	1	1	1	1	1	c	c	c	c	c	c	c	c	c
56	Haripur (251)	032686	162	248	44	1	1	a	a	a	c	c	c	c	c	c	c	c	c
57	Loha Kheri (250)	032687	193	528	98	1	1	a	a	a	c	c	c	c	c	c	c	c	c

Land use (As in 2009)

Location CodeNo:-040

Number of Medical Amenities available. (If not available within the village , the distance range code viz; a for < 5 Kms, b for 5-10 Kms and c for 10+ kms of nearest place where facility is available is given).										Number of Non-Government Medical Amenities available.										Availability of drinking water - Yes / No										Name village	Sr.No.
Community health centre (CHC)	Primary health centre (PHC)	Primary health sub centre (PHS)	Maternity and child welfare centre (MCW)	T.B. clinic (TBC)	Hospital-allopathic (HA)	Hospital-alternative medicine (HO)	Dispensary (D)	Veterinary hospital (VH)	Mobile health clinic (MHC)	Family welfare centre (FWC)	Charitable non Govt. hospital/Nursing home.	Medical practitioner with MBBS Degree	Medical practitioner with other degree	Medical practitioner with no degree	Traditional practitioner and faith healer .	Medicine Shop	Others	Tap water (Treated/Untreated)	Well water (Covered / Uncovered well)	Hand Pump	Tube wells / Bore well	Spring	River / Canal	Tank / Pond / Lake	Others						
21	22	23	24	25	26	27	28	29	30	31	32	33	34	35	36	37	38	39	40	41	42	43	44	45	46	2	1				

Location CodeNo:-0051

b	a	a	a	a	b	b	a	b	b	b	0	0	0	0	0	0	0	Yes	No	Yes	Yes	No	No	No	No	Manunpur (116)	30
b	a	a	a	a	b	b	a	b	b	b	0	0	0	0	0	0	0	Yes	No	Yes	Yes	No	No	No	No	Kotla Bajwara (115)	31
b	b	b	b	b	b	a	a	b	a	a	0	0	0	0	0	0	0	Yes	No	Yes	Yes	No	No	No	No	Bhaironpur (114)	32
b	a	a	a	a	b	b	a	a	b	a	0	0	0	0	0	0	0	Yes	No	Yes	Yes	No	No	No	No	Balahra (117)	33
a	a	a	b	b	b	b	a	b	b	0	0	0	0	0	0	0	0	Yes	No	No	Yes	No	No	No	No	Blahri Khurd (168)	34
b	b	a	a	a	a	a	a	c	b	0	0	0	0	0	0	0	0	Yes	No	Yes	Yes	No	No	No	No	Pir Jain (169)	35
b	b	b	c	c	c	a	a	c	b	0	0	0	0	0	0	0	0	Yes	No	Yes	Yes	No	No	No	No	Bambe Majra (167)	36
b	b	b	c	c	c	b	a	c	b	0	0	0	0	0	0	0	0	Yes	No	Yes	Yes	No	No	No	No	Balahri Kalan (165)	37
b	a	a	c	c	b	b	a	b	c	c	0	0	0	0	0	0	0	Yes	No	Yes	Yes	No	No	No	No	Isher Hail (166)	38
a	a	a	a	a	a	a	a	a	c	a	0	3	0	0	0	5	0	Yes	No	Yes	Yes	No	No	No	No	Badali Ala Singh (222)	39
c	a	c	c	c	c	c	a	c	c	0	0	0	0	0	0	0	0	Yes	No	Yes	Yes	No	No	No	No	Hindupur (223)	40
b	a	a	c	c	a	a	c	c	b	0	0	0	0	0	0	0	0	Yes	No	Yes	Yes	No	No	No	No	Bibipur (224)	41
b	a	a	b	b	b	b	a	a	b	a	0	0	0	0	0	0	0	Yes	No	No	No	No	No	No	No	Dangherian (162)	42
a	a	a	a	c	c	a	a	a	b	a	0	0	0	0	0	0	0	Yes	No	Yes	Yes	No	No	No	No	Kheri Bhai Ki (258)	43
a	a	a	c	b	c	a	a	c	a	a	0	0	0	0	0	0	0	Yes	No	Yes	Yes	No	No	No	No	Naraingarh (257)	44
a	a	a	a	a	a	a	a	a	a	a	0	0	0	0	0	0	0	Yes	No	Yes	Yes	No	No	No	No	Baras (256)	45
b	b	c	a	c	c	c	a	a	c	c	0	0	0	0	0	0	0	Yes	No	Yes	Yes	No	No	No	No	Jamiatgarh (225)	46
c	b	a	b	c	c	a	c	c	b	0	0	0	0	0	0	0	0	Yes	No	Yes	Yes	No	No	No	No	Manhera Jattan (226)	47
c	a	a	b	b	b	b	a	a	a	c	0	0	0	0	0	0	0	Yes	No	Yes	Yes	No	No	No	No	Nandiali (227)	48
a	a	a	a	c	c	c	a	a	c	c	0	0	0	0	0	0	0	Yes	No	Yes	Yes	No	No	No	No	Rampur (228)	49
c	a	a	c	c	c	c	a	a	c	c	0	0	0	0	0	0	0	Yes	No	Yes	Yes	No	No	No	No	Jhampur (229)	50
c	b	b	a	c	c	c	b	b	c	b	0	0	0	0	0	0	0	Yes	No	Yes	Yes	No	No	No	No	Timberpur (242)	51
b	b	b	c	c	c	b	c	c	b	0	0	0	0	0	0	0	0	Yes	No	Yes	Yes	No	No	No	No	Bhagrana (247)	52
c	c	a	a	c	c	a	a	a	a	a	0	0	0	0	0	0	0	Yes	No	Yes	Yes	No	No	No	No	Bhua Kheri (230)	53
b	b	a	a	b	b	b	a	a	a	a	0	0	0	0	0	0	0	Yes	No	Yes	Yes	No	No	No	No	Mehtabgarh (231)	54
c	a	a	a	a	c	c	a	a	c	a	0	0	0	0	0	0	0	Yes	No	Yes	Yes	No	No	No	No	Dadu Majra (246)	55
c	a	a	a	c	c	c	a	a	c	a	0	0	0	0	0	0	0	Yes	No	Yes	Yes	No	No	No	No	Haripur (251)	56
c	a	a	a	c	c	c	a	a	c	a	0	0	0	0	0	0	0	Yes	No	Yes	Yes	No	No	No	No	Loha Kheri (250)	57

Name of District:-Fatehgarh Sahib

Sr.No.	Name village	Availability of toilet & others Yes / No				Communication and transport facilities (If amenities available code -Yes is given except for Village Pin Code ,If not available within the village , the distance range code viz; a for < 5 Kms, b for 5-10 Kms and c for 10+ kms of nearest place where facility is available is given).																
		Community toilet including bath.	Community toilet excluding bath.	Rural sanitary mart or sanitary hardware outlet available near the village.	Community bio-gas or recycle of waste for productive use.	Post office(PO)	Sub post office (SPO)	Post & Telegraph office (P&TO)	Village Pin Code	Telephones (Land lines)	Public call office (PCO)	Mobile phone coverage	Internet cafes/ Common service centre (CSC)	Private courier facility	Bus service (Public & Private)	Railway stations	Auto/Modified Autos	Taxis and Vans	Tractors	Cycle-pulled rickshaws(Manual & Machine driven)	Carts driven by animals	Sea /River ferry service
1	2	47	48	49	50	51	52	53	54	55	56	57	58	59	60	61	62	63	64	65	66	67

Name of CD Block:-Khera

30	Manunpur (116)	No	No	Yes	No	b	Yes	Yes	140406	Yes	Yes	Yes	b	b	Yes	b	a	b	Yes	Yes	Yes	c
31	Kotla Bajwara (115)	Yes	No	Yes	No	b	a	b	140406	Yes	Yes	Yes	b	b	Yes	b	b	b	Yes	Yes	Yes	Yes
32	Bhaironpur (114)	No	No	No	No	b	a	b	140406	Yes	a	Yes	b	b	Yes	b	b	b	Yes	Yes	Yes	Yes
33	Balaha (117)	No	No	No	No	a	a	b	140203	Yes	a	Yes	b	b	Yes	b	a	a	Yes	Yes	Yes	c
34	Blahri Khurd (168)	No	No	Yes	No	b	a	a	140203	Yes	Yes	Yes	b	b	Yes	Yes	b	b	Yes	Yes	Yes	b
35	Pir Jain (169)	No	No	Yes	No	a	a	a	140203	Yes	Yes	Yes	b	b	Yes	b	b	b	Yes	Yes	a	c
36	Bambe Majra (167)	No	No	Yes	No	b	b	b	140203	Yes	Yes	Yes	b	c	Yes	c	a	b	Yes	Yes	Yes	b
37	Balahri Kalan (165)	No	No	Yes	No	b	b	b	140203	Yes	Yes	Yes	b	c	Yes	c	a	b	Yes	Yes	Yes	b
38	Isher Hail (166)	No	No	No	No	b	a	b	140203	Yes	b	Yes	b	b	Yes	b	b	b	Yes	Yes	Yes	b
39	Badali Ala Singh (222)	No	No	Yes	No	b	b	b	140203	Yes	a	Yes	b	c	Yes	b	b	b	Yes	Yes	Yes	b
40	Hindupur (223)	No	No	No	No	b	a	b	140203	Yes	a	Yes	a	a	Yes	b	a	a	Yes	Yes	Yes	c
41	Bibipur (224)	No	No	No	Yes	b	a	a	140203	a	a	Yes	b	b	Yes	a	a	b	Yes	Yes	b	b
42	Dangherian (162)	No	No	No	No	b	Yes	b	140203	Yes	a	Yes	a	Yes	b	b	b	Yes	Yes	Yes	a	
43	Kheri Bhai Ki (258)	No	No	No	No	a	a	b	140203	Yes	a	Yes	c	c	Yes	b	a	a	Yes	Yes	Yes	
44	Naraingarh (257)	No	No	No	No	a	a	b	140203	a	a	Yes	c	c	Yes	b	b	Yes	Yes	Yes	Yes	
45	Baras (256)	No	No	No	Yes	b	a	b	140203	a	a	Yes	b	b	Yes	a	a	b	Yes	Yes	a	
46	Jamiatgarh (225)	No	No	No	Yes	b	a	a	140203	Yes	a	Yes	b	b	Yes	b	a	b	Yes	Yes	Yes	
47	Manhera Jattan (226)	No	No	No	No	a	a	a	140203	Yes	a	Yes	b	b	Yes	b	b	b	Yes	Yes	Yes	
48	Nandiali (227)	No	No	No	No	a	a	b	140203	Yes	a	Yes	b	b	Yes	b	b	b	Yes	Yes	Yes	c
49	Rampur (228)	No	No	No	No	b	a	b	140203	Yes	a	Yes	b	b	Yes	b	b	b	Yes	Yes	Yes	c
50	Jhampur (229)	No	No	Yes	No	a	a	b	140203	Yes	Yes	Yes	b	c	Yes	c	a	b	Yes	Yes	Yes	c
51	Timberpur (242)	No	No	No	No	a	a	a	140203	Yes	a	Yes	a	a	a	b	a	Yes	Yes	Yes	Yes	c
52	Bhagrana (247)	No	No	Yes	No	b	b	b	140203	Yes	Yes	Yes	b	c	Yes	c	b	c	Yes	Yes	Yes	b
53	Bhua Kheri (230)	No	No	Yes	No	a	a	b	140203	Yes	Yes	Yes	b	c	Yes	c	b	b	Yes	Yes	Yes	b
54	Mehtabgarh (231)	No	No	Yes	No	b	a	a	140203	Yes	Yes	Yes	a	a	Yes	a	a	a	Yes	Yes	Yes	b
55	Dadu Majra (246)	No	No	Yes	No	b	a	b	140203	Yes	Yes	Yes	Yes	c	Yes	c	a	b	Yes	Yes	Yes	b
56	Haripur (251)	No	No	No	No	a	a	b	140203	a	b	Yes	b	c	Yes	c	b	b	Yes	Yes	Yes	c
57	Loha Kheri (250)	No	No	No	No	a	a	b	140203	a	a	Yes	b	c	Yes	c	b	Yes	Yes	Yes	Yes	c

Land use (As in 2009)

Location CodeNo:-040

Village connected to highways,village roads, banks & credit societies (If amenities available code -Yes is given, If not available within the village , the distance range code viz; a for < 5 Kms, b for 5-10 Kms and c for 10+ kms of nearest place where facility is available is given).		Availability of miscellaneous facilities (If amenities available code -Yes is given, If not available within the village , the distance range code viz; a for < 5 Kms, b for 5-10 Kms and c for 10+ kms of nearest place where facility is available is given).																													
Connected to national highway(NH)																															
Connected to state highway(SH)																															
Connected to major district road (MDR)																															
Connected to others district road																															
Pucca roads																															
Kutchcha roads																															
Water bounded macadam(WBM) roads																															
Navigable waterway (river/canal)(NW)																															
Footpaths (FP)																															
Commercial & Co-operative Banks																															
ATM																															
Agricultural Credit Societies																															
Self-Help Group (SHG)																															
Public distribution system (PDS) shop																															
Mandis / Regular market																															
Weekly Haat																															
Agricultural marketing society																															
Integrated Child Development Scheme (Nutritional Centres)																															
Anganwadi Centre (Nutritional Centres)																															
Others (Nutritional Centres)																															
ASHA (Accredited Social Health Activist)																															
Community centre with/without TV																															
Sports Field,																															
Sports Club / Recreation Centre																															
Cinema / Video Hall																															
Public Library																															
Public Reading Room																															
Newspaper Supply																															
Assembly Polling station																															
Birth & Death Registration Office																															
				Name of Village																											
				Sr. No																											
68	69	70	71	72	73	74	75	76	77	78	79	80	81	82	83	84	85	86	87	88	89	90	91	92	93	94	95	96	97	2	1

Location CodeNo:-0051

b	b	b	b	Yes	a	a	c	Yes	b	b	c	b	b	b	b	b	Yes	Yes	b	Yes	b	Yes	a	c	b	b	Yes	b	Yes	Manunpur (116)	30
Yes	Yes	Yes	Yes	Yes	a	a		Yes	b	b	a	b	b	b	b	b	Yes	Yes	b	Yes	b	Yes	a	c	b	b	Yes	b	Yes	Kotla Bajwara (115)	31
a	a	Yes	Yes	Yes	a	a	c	Yes	b	b	b	b	b	b	b	b	Yes	Yes	b	a	b	Yes	b	c	b	b	Yes	a	Yes	Bhaironpur (114)	32
b	b	Yes	Yes	Yes	a	a	c	Yes	b	b	a	b	b	b	b	b	Yes	Yes	b	Yes	a	Yes	b	b	b	b	Yes	a	Yes	Balahra (117)	33
c	a	a	a	Yes	a	a	b	Yes	a	b	a	Yes	Yes	b	b	a	b	Yes	b	Yes	b	Yes	b	b	b	b	Yes	a	Yes	Blahri Khurd (168)	34
b	Yes	Yes	Yes	Yes	Yes	Yes	c	Yes	Yes	c	Yes	b	b	a	b	a	a	Yes	a	Yes	b	Yes	b	c	c	c	Yes	a	Yes	Pir Jain (169)	35
c	a	a	a	Yes	a	a	b	Yes	b	b	b	b	b	b	b	a	b	a	Yes	Yes	c	Yes	b	c	b	b	Yes	a	Yes	Bambe Majra (167)	36
c	a	a	a	Yes	a	a	b	Yes	b	b	c	b	b	b	b	a	Yes	Yes	b	Yes	c	Yes	b	c	b	b	Yes	a	Yes	Balahri Kalan (165)	37
a	a	Yes	Yes	Yes	b	b	b	Yes	b	b	a	b	b	b	b	b	a	Yes	Yes	b	Yes	b	Yes	b	b	b	Yes	a	Yes	Isher Hail (166)	38
a	a	Yes	Yes	a	Yes	a	b	Yes	a	b	b	b	b	b	b	b	Yes	Yes	b	Yes	b	Yes	b	c	b	b	Yes	a	Yes	Badali Ala Singh (222)	39
a	a	Yes	Yes	Yes	a	a	c	Yes	a	b	a	a	b	a	a	b	Yes	Yes	b	Yes	b	Yes	b	c	b	b	Yes	a	Yes	Hindupur (223)	40
a	Yes	Yes	Yes	Yes	Yes	a	b	Yes	Yes	Yes	Yes	Yes	b	a	a	a	Yes	Yes	b	Yes	b	Yes	b	c	b	b	Yes	a	Yes	Bibipur (224)	41
b	b	Yes	Yes	a	a	b	b	Yes	a	c	a	a	a	a	a	a	Yes	Yes	b	Yes	c	Yes	Yes	c	c	Yes	Yes	Yes	c	Dangherian (162)	42
b	b	Yes	Yes	Yes	a	b	b	Yes	a	a	a	a	b	b	c	c	Yes	Yes	b	Yes	c	Yes	a	c	c	c	Yes	a	Yes	Kheri Bhai Ki (258)	43
b	b	b	Yes	Yes	a	b	b	Yes	a	a	a	Yes	b	b	a	a	b	b	a	a	a	Yes	c	c	c	c	Yes	Yes	Yes	Naraingarh (257)	44
b	Yes	Yes	Yes	Yes	b	b	b	Yes	Yes	Yes	Yes	b	b	a	a	a	Yes	Yes	b	Yes	b	Yes	b	b	b	b	Yes	a	Yes	Baras (256)	45
a	a	Yes	Yes	Yes	a	a	b	Yes	a	a	a	a	b	a	a	c	Yes	Yes	b	Yes	a	a	a	a	b	b	Yes	a	Yes	Jamiatgarh (225)	46
a	a	Yes	Yes	Yes	a	a	a	Yes	a	b	a	Yes	b	b	b	b	Yes	Yes	b	Yes	a	Yes	b	c	b	b	Yes	a	Yes	Manhera Jattan (226)	47
a	a	Yes	Yes	Yes	a	a	c	Yes	a	b	a	b	b	b	b	b	Yes	Yes	b	Yes	b	Yes	b	c	b	b	Yes	a	Yes	Nandiali (227)	48
a	a	Yes	Yes	Yes	a	a	c	Yes	b	b	a	b	Yes	b	b	b	Yes	Yes	b	Yes	b	a	a	c	b	b	Yes	a	Yes	Rampur (228)	49
c	a	a	a	Yes	a	a	c	Yes	a	a	c	b	b	b	b	a	Yes	Yes	b	Yes	c	Yes	b	c	c	c	Yes	a	Yes	Jhampur (229)	50
c	c	Yes	Yes	Yes	Yes	a	c	Yes	a	a	a	Yes	a	a	a	a	Yes	a	Yes	a	a	a	a	a	a	a	Yes	Yes	Yes	Timberpur (242)	51
c	a	a	a	Yes	a	a	b	Yes	b	b	c	b	b	b	b	a	Yes	Yes	b	Yes	a	Yes	c	c	Yes	Yes	Yes	a	Yes	Bhagrana (247)	52
c	a	a	a	Yes	a	a	b	Yes	b	b	a	b	b	b	c	b	Yes	Yes	b	a	c	Yes	c	c	b	Yes	b	Yes	Bhua Kheri (230)	53	
a	a	a	a	Yes	a	a	b	Yes	a	b	a	b	b	a	a	a	Yes	Yes	b	a	c	Yes	b	c	b	b	Yes	a	Yes	Mehtabgarh (231)	54
c	c	c	b	Yes	a	a	b	Yes	b	b	b	b	Yes	b	b	a	Yes	Yes	b	Yes	c	Yes	b	c	b	b	Yes	a	Yes	Dadu Majra (246)	55
c	c	b	c	Yes	a	a	c	Yes	b	b	a	c	a	b	c	c	b	a	b	a	c	Yes	c	c	c	a	Yes	a	Yes	Haripur (251)	56
c	c	b	b	Yes	a	a	c	Yes	b	b	Yes	c	b	b	c	c	b	Yes	c	Yes	c	Yes	c	c	c	Yes	a	Yes	Loha Kheri (250)	57	

Name of District:-Fatehgarh Sahib

Sr. No.	Name of Village	Availability of electricity (Yes/No)				Nearest Town	Land Use											
		Power Supply for Domestic Use (ED)	Power Supply for Agricultural Use (EAG)	Power Supply for Commercial Use (EC)	Power Supply for All Uses (EA)		Distance range code i.e. a for < 5 Kms, b for 5-10 Kms and c for 10+ kms .	Forests	Area under Non-agricultural Uses	Barren and Un-cultivable land	Permanent Pastures and Other Grazing Lands	Land Under Miscellaneous Tree Crops etc.	Culturable Waste Land	Fallow lands other than current fallows	Current Fallows	Net Area Sown	Total Irrigated Land Area	Total Un-irrigated Land Area
1	2	98	99	100	101	102	103	104	105	106	107	108	109	110	111	112	113	114

Name of CD Block:-Khera

30	Manunpur (116)	Yes	Yes	Yes	Yes	FATEHGARH SAHIB	a	0	19	0	0	0	0	0	0	212	212	0
31	Kotla Bajwara (115)	Yes	Yes	Yes	Yes	FATEHGARH SAHIB	b	0	33	0	0	0	0	0	0	234	234	0
32	Bhaironpur (114)	Yes	Yes	Yes	Yes	FATEHGARH SAHIB	b	0	12	0	0	0	0	0	0	150	150	0
33	Balahra (117)	Yes	Yes	Yes	Yes	FATEHGARH SAHIB	b	0	29	0	0	0	0	0	0	308	308	0
34	Blahri Khurd (168)	Yes	Yes	Yes	Yes	FATEHGARH SAHIB	b	0	15	0	0	0	0	0	0	232	232	0
35	Pir Jain (169)	Yes	Yes	Yes	Yes	FATEHGARH SAHIB	b	0	32	0	0	0	0	0	0	164	164	0
36	Bambe Majra (167)	Yes	Yes	No	Yes	FATEHGARH SAHIB	b	0	4	0	0	0	0	0	0	109	109	0
37	Balahri Kalan (165)	Yes	Yes	Yes	Yes	FATEHGARH SAHIB	b	0	259	0	0	0	0	0	0	200	200	0
38	Isher Hail (166)	Yes	Yes	Yes	Yes	FATEHGARH SAHIB	b	0	27	0	0	0	0	0	0	233	233	0
39	Badali Ala Singh (222)	Yes	Yes	Yes	Yes	FATEHGARH SAHIB	b	0	39	0	0	0	0	0	0	212	212	0
40	Hindupur (223)	Yes	Yes	Yes	Yes	FATEHGARH SAHIB	b	0	17	0	0	0	0	0	0	159	159	0
41	Bibipur (224)	Yes	Yes	Yes	Yes	FATEHGARH SAHIB	b	0	19	0	0	0	0	0	0	220	220	0
42	Dangherian (162)	Yes	Yes	Yes	Yes	FATEHGARH SAHIB	b	0	27	0	0	0	0	0	0	278	278	0
43	Kheri Bhai Ki (258)	Yes	Yes	Yes	Yes	FATEHGARH SAHIB	c	0	16	0	0	0	0	0	0	175	175	0
44	Naraingarh (257)	Yes	Yes	No	Yes	FATEHGARH SAHIB	c	0	9	0	0	0	0	0	0	142	142	0
45	Baras (256)	Yes	Yes	Yes	Yes	FATEHGARH SAHIB	c	0	72	0	0	0	0	0	0	768	768	0
46	Jamiatgarh (225)	Yes	Yes	Yes	Yes	FATEHGARH SAHIB	c	0	17	0	0	0	0	0	0	252	252	0
47	Manhera Jattan (226)	Yes	Yes	Yes	Yes	FATEHGARH SAHIB	c	0	13	0	0	0	0	0	0	84	84	0
48	Nandiali (227)	Yes	Yes	Yes	Yes	FATEHGARH SAHIB	c	0	100	0	0	0	0	0	0	103	103	0
49	Rampur (228)	Yes	Yes	Yes	Yes	FATEHGARH SAHIB	c	0	14	0	0	0	0	0	4	187	187	0
50	Jhampur (229)	Yes	Yes	Yes	Yes	FATEHGARH SAHIB	c	0	79	0	0	0	0	0	0	286	286	0
51	Timberpur (242)	Yes	Yes	Yes	Yes	RAJPURA	c	0	12	0	0	0	0	0	0	214	214	0
52	Bhagrana (247)	Yes	Yes	Yes	Yes	RAJPURA	c	0	58	1	0	0	0	0	0	405	405	0
53	Bhua Kheri (230)	Yes	Yes	Yes	Yes	RAJPURA	c	0	12	0	0	0	0	0	0	114	114	0
54	Mehtabgarh (231)	Yes	Yes	Yes	Yes	RAJPURA	c	0	12	6	0	0	0	0	0	140	140	0
55	Dadu Majra (246)	Yes	Yes	Yes	Yes	FATEHGARH SAHIB	c	0	31	0	0	0	0	0	0	290	290	0
56	Haripur (251)	Yes	Yes	No	Yes	FATEHGARH SAHIB	c	0	10	0	0	0	0	0	0	152	152	0
57	Loha Kheri (250)	Yes	Yes	Yes	Yes	RAJPURA	c	0	17	0	0	0	0	0	0	176	176	0

Village Directory

Land use (As in 2009)

Location CodeNo:-040

Area irrigated by source (in hectare).					Name of three most important commodities manufactured			Name of Village	Serial Number
Canals (C)	Wells/Tube-wells(W/TW)	Tanks/Lakes(T/L)	Water Falls(WF)	Others(O)	First	Second	Third		
115	116	117	118	119	120	121	122	2	1

Location CodeNo:-0051

0	212	0	0	0				Manunpur (116)	30
0	234	0	0	0				Kotla Bajwara (115)	31
0	150	0	0	0				Bhaironpur (114)	32
0	308	0	0	0				Balahra (117)	33
0	232	0	0	0				Blahri Khurd (168)	34
0	164	0	0	0				Pir Jain (169)	35
0	19	90	0	0				Bambe Majra (167)	36
0	200	0	0	0				Balahri Kalan (165)	37
0	233	0	0	0				Isher Hail (166)	38
0	212	0	0	0				Badali Ala Singh (222)	39
0	159	0	0	0				Hindupur (223)	40
4	216	0	0	0				Bibipur (224)	41
0	278	0	0	0				Dangherian (162)	42
3	172	0	0	0				Kheri Bhai Ki (258)	43
0	142	0	0	0				Naraingarh (257)	44
52	716	0	0	0				Baras (256)	45
0	252	0	0	0				Jamiatgarh (225)	46
0	84	0	0	0				Manhera Jattan (226)	47
0	103	0	0	0				Nandiali (227)	48
0	187	0	0	0				Rampur (228)	49
0	286	0	0	0				Jhampur (229)	50
0	214	0	0	0				Timberpur (242)	51
0	405	0	0	0				Bhagrana (247)	52
2	112	0	0	0				Bhua Kheri (230)	53
0	140	0	0	0				Mehtabgarh (231)	54
0	290	0	0	0				Dadu Majra (246)	55
0	152	0	0	0				Haripur (251)	56
0	176	0	0	0				Loha Kheri (250)	57

Name of District:-Fatehgarh Sahib

Sr.No.	Name village	Location code no.	Total area of the village (in hectares rounded up to one decimal place)	Total population (2011 census)	Number of households (2011 census)	Number of educational amenities available. (If not available within the village , the distance range code viz; a for < 5 Kms, b for 5-10 Kms and c for 10+ kms of nearest place where facility is available is given).														
						Pre-Primary school (PP)	Primary school (P)	Middle school (M)	Secondary School (S)	Senior Secondary school (SS)	Degree college of arts science & commerce (ASC)	Engineering college(EC)	Medical college (MC)	Management institute (MI)	Polytechnic (Pt)	Vocational training school /ITI	Non-formal training centre (NFTC)	Special school for disabled (SSD)	Others (specify)	
1	2	3	4	5	6	7	8	9	10	11	12	13	14	15	16	17	18	19	20	

Name of CD Block:-Khera

58	Badali Maiki (249)	032688	281	778	151	1	1	1	1	a	c	c	c	c	c	c	c	c	c
59	Sindhraan (252)	032689	181	463	84	1	1	a	a	a	c	c	c	c	c	c	a	c	c
60	Harna (253)	032690	257	713	118	c	1	a	a	a	c	c	c	c	c	c	c	c	c
61	Chorti Kheri (254)	032691	233	425	74	1	1	1	a	a	c	c	c	c	c	c	c	c	c
62	Salempur (255)	032692	246	695	129	1	1	1	1	a	c	c	c	c	c	c	c	c	c
63	Bhaini Kalan (260)	032693	226	650	124	c	1	a	a	a	c	c	c	c	c	c	c	c	c
64	Bhaini Khurd (261)	032694	152	214	38	a	1	a	a	a	c	c	c	c	c	c	c	c	c
65	Dholan (259)	032695	157	370	74	1	1	a	a	a	c	c	c	c	c	c	c	c	c
66	Dubhali (163)	032696	254	868	161	1	1	b	a	a	c	c	c	c	c	c	c	c	c
67	Khera (164)	032697	443	1060	191	1	1	1	1	a	c	c	c	c	c	c	c	c	c
68	Hansali (160)	032698	278	802	160	1	2	1	1	1	b	b	c	b	b	c	b	c	b
69	Ramgarh Sainian / Majra (161)	Saini 032699	158	621	134	a	1	b	a	b	b	b	c	b	b	c	b	c	b
70	Rampur Nauabad (159)	032700	101	123	26	1	a	b	a	b	c	c	c	c	c	c	c	c	c
71	Boran (120)	032701	319	632	119	a	1	a	a	a	b	b	c	b	b	c	b	c	b
72	Randhawa (122)	032702	193	816	153	a	1	a	a	a	b	b	c	b	b	c	b	c	b
73	Dhirpur (121)	032703	197	743	152	b	1	a	a	a	b	b	c	b	b	c	b	c	b
74	Rashidpura (119)	032704	178	371	72	1	a	a	a	b	b	b	c	b	b	c	b	c	b
75	Anaitpura (118)	032705	178	741	136	1	1	1	a	a	b	b	c	b	b	c	b	c	b
76	Saddo Majra (123)	032706	261	882	171	c	1	1	a	a	a	c	a	a	b	a	c	c	c
77	Shamsher Nagar (139)	032707	98	239	49	2	a	b	b	b	b	b	c	b	b	c	c	c	c
78	Kotla Bhaika (140)	032708	131	394	84	1	1	a	b	b	b	b	c	b	b	c	b	c	b
79	Mathi (158)	032713	283	964	197	a	1	a	a	a	b	b	c	b	b	c	b	c	b
80	Sadhugarh (155)	032716	126	157	40	1	1	1	a	a	a	a	c	a	a	b	c	c	b
81	Rajindergarh (263)	032717	609	1630	349	1	1	1	a	a	c	c	c	c	c	c	c	c	c
82	Patarsi Kalan (262)	032718	216	419	80	1	1	a	a	a	c	c	c	c	c	c	c	c	c
83	Patarsi Khurd (264)	032719	203	267	64	1	1	a	a	a	c	c	c	c	c	c	c	c	c
Block T O T A L :			20497	71417	13296	55	83	42	13	7	0	0	0	0	0	0	0	0	0
District T O T A L :			111848	414681	78997	147	486	213	75	36	1	2	0	0	0	0	0	0	0

Land use (As in 2009)

Location CodeNo:-040

Number of Medical Amenities available. (If not available within the village , the distance range code viz; a for < 5 Kms, b for 5-10 Kms and c for 10+ kms of nearest place where facility is available is given).												Number of Non-Government Medical Amenities available.												Availability of drinking water - Yes / No		Name village	Sr.No.
Community health centre (CHC)	Primary health centre (PHC)	Primary health sub centre (PHS)	Maternity and child welfare centre (MCW)	T.B. clinic (TBC)	Hospital-allopathic (HA)	Hospital-alternative medicine (HO)	Dispensary (D)	Veterinary hospital (VH)	Mobile health clinic (MHC)	Family welfare centre (FWC)	Charitable non Govt. hospital/Nursing home.	Medical practitioner with MBBS Degree	Medical practitioner with other degree	Medical practitioner with no degree	Traditional practitioner and faith healer .	Medicine Shop	Others	Tap water (Treated/Untreated)	Well water (Covered / Uncovered well)	Hand Pump	Tube wells / Bore well	Spring	River / Canal	Tank / Pond / Lake	Others		
21	22	23	24	25	26	27	28	29	30	31	32	33	34	35	36	37	38	39	40	41	42	43	44	45	46	2	1

Location CodeNo:-0051

c	a	1	1	c	c	c	a	1	c	b	0	0	0	0	0	0	0	Yes	No	Yes	Yes	No	No	No	No	Badali Maiki (249)	58
b	a	a	a	c	c	b	a	a	c	a	0	0	0	0	0	0	0	Yes	No	Yes	Yes	No	No	No	No	Sindhra (252)	59
b	b	b	b	b	b	b	b	b	b	c	0	0	0	0	0	0	0	Yes	No	Yes	Yes	No	No	No	No	Harna (253)	60
c	b	b	b	c	c	c	c	a	b	b	0	0	0	0	0	0	0	Yes	No	Yes	No	No	No	No	No	Chorti Kheri (254)	61
a	b	c	b	c	c	c	a	b	b	b	0	0	0	0	0	0	0	Yes	No	Yes	No	No	No	No	No	Salempur (255)	62
a	a	a	b	c	c	c	c	c	c	c	0	0	0	0	0	0	0	Yes	No	Yes	Yes	No	No	No	No	Bhaini Kalan (260)	63
a	a	a	b	c	c	c	c	c	c	c	0	0	0	0	0	0	0	Yes	No	Yes	Yes	No	No	No	No	Bhaini Khurd (261)	64
c	a	a	a	c	c	c	a	a	c	a	0	0	0	0	0	0	0	Yes	No	Yes	Yes	No	No	No	No	Dholan (259)	65
a	a	a	a	c	c	a	a	a	a	a	0	0	0	0	0	0	0	Yes	No	Yes	Yes	No	No	No	No	Dubhali (163)	66
c	b	b	c	c	b	a	b	c	c	0	0	0	0	0	0	0	0	Yes	No	No	No	No	No	No	No	Khera (164)	67
a	a	a	a	a	b	a	a	a	c	c	0	0	0	0	0	0	0	Yes	No	Yes	Yes	No	No	No	No	Hansali (160)	68
a	b	b	b	b	b	b	a	a	b	b	0	0	0	0	0	0	0	Yes	No	Yes	Yes	No	No	No	No	Ramgarh Sainian /Saini Majra (161)	69
a	a	a	a	a	a	a	a	a	a	a	0	0	0	0	0	0	0	Yes	No	Yes	Yes	No	No	No	No	Rampur Nauabad (159)	70
b	b	b	b	b	b	b	a	a	b	b	0	0	0	0	0	0	0	Yes	No	Yes	Yes	No	No	No	No	Boran (120)	71
b	b	c	b	b	b	b	b	b	b	b	0	0	0	0	0	0	0	Yes	No	Yes	Yes	No	No	No	No	Randhawa (122)	72
a	b	a	b	b	b	b	a	a	b	b	0	0	0	0	0	0	0	Yes	No	Yes	Yes	No	No	No	No	Dhirpur (121)	73
b	b	b	b	c	b	b	a	b	c	b	0	0	0	0	0	0	0	Yes	No	No	No	No	No	No	No	Rashidpura (119)	74
a	a	b	b	a	a	a	a	a	a	a	0	0	0	0	0	0	0	Yes	No	Yes	Yes	No	No	No	No	Anaitpura (118)	75
a	a	a	a	a	a	a	a	a	a	a	0	0	0	0	0	0	0	Yes	No	Yes	Yes	No	No	No	No	Saddo Majra (123)	76
a	a	a	a	a	a	a	a	a	a	a	0	0	0	0	0	0	0	No	No	No	Yes	No	No	No	No	Shamsher Nagar (139)	77
a	b	b	b	b	b	b	a	a	b	b	0	0	0	0	0	0	0	Yes	No	Yes	Yes	No	No	No	No	Kotla Bhaika (140)	78
b	a	b	b	b	b	b	b	a	b	b	0	0	0	0	0	0	0	Yes	No	Yes	Yes	No	No	No	No	Mathi (158)	79
a	a	a	a	a	a	a	a	a	a	a	0	0	0	0	0	0	0	Yes	No	Yes	Yes	No	No	No	No	Sadhugarh (155)	80
c	a	a	a	a	c	c	a	a	c	a	0	0	0	0	0	0	0	Yes	No	Yes	Yes	No	No	No	No	Rajindergarh (263)	81
b	b	a	b	a	a	b	a	a	c	a	0	0	0	0	0	0	0	No	No	Yes	Yes	No	No	No	No	Patarsi Kalan (262)	82
b	b	a	b	a	a	b	a	a	c	a	0	0	0	0	0	0	0	No	No	Yes	Yes	No	No	No	No	Patarsi Khurd (264)	83
0	0	4	1	0	0	0	0	3	0	0	0	3	0	0	0	10	0	78	9	71	74	1	0	10	0	District Total	
0	3	30	4	0	0	0	18	27	1	1	23	25	37	69	24	66	20	404	23	408	389	9	13	12	3	District Total	

Name of District:-Fatehgarh Sahib

Sr.No.	Name village	Availability of toilet & others Yes / No				Communication and transport facilities (If amenities available code -Yes is given except for Village Pin Code ,If not available within the village , the distance range code viz; a for < 5 Kms, b for 5-10 Kms and c for 10+ kms of nearest place where facility is available is given).																
		Community toilet including bath.	Community toilet excluding bath.	Rural sanitary mart or sanitary hardware outlet available near the village.	Community bio- gas or recycle of waste for productive use.	Post office(PO)	Sub post office (SPO)	Post & Telegraph office (P&TO)	Village Pin Code	Telephones (Land lines)	Public call office (PCO)	Mobile phone coverage	Internet cafes/ Common service centre (CSC)	Private courier facility	Bus service (Public & Private)	Railway stations	Auto/Modified Autos	Taxis and Vans	Tractors	Cycle-pulled rickshaws(Manual & Machine driven)	Carts driven by animals	Sea /River ferry service
1	2	47	48	49	50	51	52	53	54	55	56	57	58	59	60	61	62	63	64	65	66	67

Name of CD Block:-Khera

58	Badali Maiki (249)	No	No	No	No	a	a	b	140203	Yes	Yes	Yes	c	c	Yes	b	b	Yes	Yes	Yes	Yes	c
59	Sindhraan (252)	No	No	No	No	a	a	b	140203	a	Yes	Yes	c	c	Yes	b	b	Yes	Yes	Yes	Yes	c
60	Harna (253)	No	No	No	No	b	a	b	140203	Yes	b	Yes	b	b	Yes	b	b	b	Yes	Yes	Yes	c
61	Chorti Kheri (254)	Yes	No	No	No	b	b	b	140203	Yes	Yes	Yes	b	b	Yes	c	b	b	a	Yes	Yes	
62	Salempur (255)	No	Yes	No	No	b	b	b	140203	Yes	Yes	Yes	b	c	Yes	c	b	b	a	Yes	Yes	c
63	Bhaini Kalan (260)	No	No	No	No	a	a	b	140203	Yes	a	Yes	c	c	Yes	b	a	b	Yes	Yes	Yes	c
64	Bhaini Khurd (261)	No	No	No	No	a	a	b	140203	Yes	a	Yes	c	c	Yes	b	b	b	Yes	Yes	Yes	a
65	Dholan (259)	No	No	No	No	a	a	b	140203	a	a	Yes	c	c	Yes	b	b	a	Yes	Yes	Yes	a
66	Dubhali (163)	No	No	No	No	b	a	b	140203	Yes	a	Yes	b	b	Yes	b	b	b	Yes	Yes	Yes	a
67	Khera (164)	No	No	No	No	b	Yes	b	140203	Yes	a	Yes	b	c	Yes	b	b	b	Yes	b	Yes	a
68	Hansali (160)	No	No	Yes	No	b	a	a	140203	Yes	a	Yes	c	c	Yes	a	a	a	Yes	Yes	Yes	a
69	Ramgarh Sainian /Saini Majra (161)	No	No	No	No	b	a	b	140203	Yes	a	Yes	b	b	Yes	b	b	b	Yes	Yes	Yes	a
70	Rampur Nauabad (159)	No	No	No	No	a	Yes	a	140203	a	a	Yes	a	a	Yes	a	a	a	Yes	Yes	Yes	a
71	Boran (120)	No	No	No	No	b	a	b	140203	Yes	a	Yes	b	b	Yes	b	b	b	Yes	Yes	Yes	a
72	Randhawa (122)	No	No	No	No	b	b	b	140203	Yes	b	Yes	b	b	Yes	b	b	b	Yes	Yes	Yes	
73	Dhirpur (121)	No	No	No	No	b	a	b	140203	Yes	a	Yes	b	b	Yes	b	b	b	Yes	Yes	Yes	a
74	Rashidpura (119)	No	No	No	No	b	b	b	140203	a	b	Yes	b	b	Yes	b	a	b	Yes	a	Yes	a
75	Anaitpura (118)	No	No	No	No	a	b	b	140406	Yes	Yes	Yes	b	b	Yes	b	b	b	Yes	Yes	Yes	a
76	Saddo Majra (123)	No	No	No	No	a	a	a	140406	Yes	a	Yes	a	a	b	b	a	Yes	Yes	Yes	Yes	a
77	Shamsher Nagar (139)	No	No	Yes	No	a	a	a	140406	Yes	Yes	Yes	a	a	a	a	a	Yes	Yes	Yes	Yes	a
78	Kotla Bhaika (140)	No	No	No	No	b	b	b	140406	Yes	a	Yes	b	b	Yes	b	b	b	Yes	Yes	Yes	a
79	Mathi (158)	No	No	No	No	b	a	b	140406	Yes	a	Yes	b	b	b	a	a	a	Yes	Yes	Yes	a
80	Sadhugarh (155)	No	No	No	No	a	a	a	140406	Yes	a	Yes	b	b	Yes	b	b	b	Yes	Yes	Yes	a
81	Rajindergarh (263)	No	No	No	No	a	a	b	140406	Yes	Yes	Yes	c	a	Yes	c	a	b	Yes	Yes	Yes	a
82	Patarsi Kalan (262)	No	No	No	No	b	a	a	140406	Yes	a	Yes	b	c	a	b	b	b	Yes	Yes	Yes	a
83	Patarsi Khurd (264)	No	No	No	No	b	a	a	140406	Yes	a	Yes	b	c	a	b	b	b	Yes	Yes	Yes	a
District Total:		4	3	21	8	0	9	2	83	66	27	83	5	2	62	1	4	12	77	76	77	1
District Total:		20	11	168	16	24	57	15	442	374	124	442	13	20	287	10	70	81	408	385	391	11

Village connected to highways,village roads, banks & credit societies (If amenities available code -Yes is given, If not available within the village , the distance range code viz; a for < 5 Kms, b for 5-10 Kms and c for 10+ kms of nearest place where facility is available is given).		Availability of miscellaneous facilities (If amenities available code -Yes is given, If not available within the village , the distance range code viz; a for < 5 Kms, b for 5-10 Kms and c for 10+ kms of nearest place where facility is available is given).		Location CodeNo:-040																											
Connected to national highway(NH)	Connected to state highway(SH)	Connected to major district road (MDR)	Connected to others district road	Pucca roads	Kutchcha roads	Water bounded macadam(WBM) roads	Navigable waterway (river/canal)(NW)	Footpaths (FP)	Commercial & Co-operative Banks	ATM	Agricultural Credit Societies	Self-Help Group (SHG)	Public distribution system (PDS) shop	Mandis / Regular market	Weekly Haat	Agricultural marketing society	Integrated Child Development Scheme (Nutritional Centres)	Anganwadi Centre (Nutritional Centres)	Others (Nutritional Centres)	ASHA (Accredited Social Health Activist)	Community centre with/without TV	Sports Field,	Sports Club / Recreation Centre	Cinema / Video Hall	Public Library	Public Reading Room	Newspaper Supply	Assembly Polling station	Birth & Death Registration Office	Name of Village	Sr. No
68	69	70	71	72	73	74	75	76	77	78	79	80	81	82	83	84	85	86	87	88	89	90	91	92	93	94	95	96	97	2	1

b	b	b	b	Yes	a	b	c	Yes	b	b	a	Yes	b	b	c	c	b	Yes	b	Yes	c	Yes	c	c	c	Yes	a	Yes	Badali Maiki (249)	58	
b	b	b	b	Yes	a	a	c	Yes	a	a	a	Yes	b	a	c	c	b	Yes	b	a	c	Yes	Yes	c	b	c	Yes	Yes	Sindhraan (252)	59	
a	a	Yes	Yes	Yes	a	a	c	Yes	a	b	a	b	b	b	b	b	Yes	Yes	b	Yes	c	Yes	b	c	b	Yes	Yes	a	Yes	Harna (253)	60
Yes	Yes	Yes	Yes	Yes	Yes	Yes	Yes	Yes	a	b	a	c	b	b	c	c	Yes	Yes	c	a	c	a	a	c	c	c	Yes	b	b	Chorti Kheri (254)	61
b	b	Yes	Yes	Yes	Yes	a	c	Yes	b	b	b	b	b	b	c	c	b	Yes	Yes	Yes	c	Yes	c	c	c	Yes	Yes	Yes	Salempur (255)	62	
a	a	Yes	Yes	Yes	Yes	a	c	Yes	a	c	a	b	b	b	c	c	Yes	Yes	b	Yes	c	Yes	b	c	c	c	Yes	a	Yes	Bhaini Kalan (260)	63
a	a	Yes	Yes	Yes	a	a	c	Yes	a	c	a	Yes	b	b	c	c	Yes	a	b	a	c	Yes	b	c	c	c	Yes	a	Yes	Bhaini Khurd (261)	64
b	b	b	b	Yes	a	a	c	Yes	a	a	a	a	b	b	a	a	b	Yes	b	a	a	a	c	c	c	c	Yes	a	Yes	Dholan (259)	65
a	a	Yes	Yes	Yes	a	a	c	Yes	a	b	a	b	b	b	b	b	Yes	Yes	b	Yes	c	Yes	b	c	b	b	Yes	a	Yes	Dubhali (163)	66
b	b	Yes	Yes	a	a	a	c	Yes	a	c	a	Yes	Yes	b	b	b	Yes	b	Yes	c	Yes	Yes	c	c	b	Yes	Yes	Yes	Khera (164)	67	
b	b	Yes	Yes	Yes	Yes	a	c	Yes	a	c	a	c	b	b	a	c	Yes	Yes	b	Yes	c	Yes	c	c	a	Yes	a	Yes	Hansali (160)	68	
a	a	Yes	Yes	Yes	a	a	c	Yes	a	b	a	b	b	b	b	c	b	Yes	b	Yes	c	Yes	b	c	b	b	Yes	a	Yes	Ramgarh Sainian /Saini Majra (161)	69
a	a	a	a	Yes	a	a	c	Yes	a	a	a	a	a	a	a	a	b	a	a	a	a	c	a	a	a	Yes	a	Yes	Rampur Nauabad(159)	70	
a	a	Yes	Yes	Yes	a	a	c	Yes	a	b	a	b	b	b	b	b	Yes	Yes	b	Yes	b	Yes	b	c	b	b	Yes	a	Yes	Boran (120)	71
b	a	Yes	Yes	Yes	a	a	c	Yes	a	b	b	b	b	b	b	b	Yes	Yes	b	Yes	b	Yes	b	c	b	b	Yes	a	Yes	Randhawa (122)	72
a	a	Yes	Yes	Yes	a	a	c	Yes	a	b	a	b	b	b	b	b	Yes	Yes	b	Yes	b	Yes	b	c	b	b	Yes	a	Yes	Dhirpur (121)	73
b	b	Yes	Yes	Yes	Yes	a	c	Yes	b	b	b	b	b	b	b	b	Yes	Yes	b	a	b	Yes	b	c	c	b	Yes	Yes	Yes	Rashidpura (119)	74
a	a	Yes	Yes	Yes	a	a	c	Yes	a	b	a	b	b	b	b	b	Yes	Yes	b	Yes	b	Yes	b	c	b	b	Yes	a	Yes	Anaitpura (118)	75
a	a	Yes	Yes	Yes	Yes	a	c	Yes	a	a	a	a	a	a	a	a	Yes	a	Yes	a	Yes	a	a	a	a	Yes	Yes	Yes	Saddo Majra (123)	76	
a	a	Yes	Yes	Yes	Yes	Yes	c	Yes	a	a	a	a	a	a	a	a	Yes	b	a	a	a	a	b	a	a	Yes	a	Yes	Shamsheer Nagar (139)	77	
a	a	Yes	Yes	Yes	a	a	c	Yes	a	b	a	b	b	b	b	b	Yes	Yes	b	a	b	Yes	b	b	c	b	Yes	a	Yes	Kotla Bhaika (140)	78
a	a	Yes	Yes	Yes	a	a	c	Yes	b	c	b	b	b	b	b	b	Yes	Yes	b	Yes	b	Yes	b	c	b	b	Yes	a	b	Mathi (158)	79
a	a	Yes	Yes	Yes	a	a	c	Yes	a	a	a	b	b	b	b	b	Yes	b	b	a	b	a	b	c	b	b	Yes	a	Yes	Sadhugarh (155)	80
b	a	a	Yes	Yes	a	a	c	Yes	a	b	Yes	Yes	a	b	Yes	c	Yes	Yes	b	Yes	c	Yes	c	b	c	c	Yes	a	Yes	Rajindergarh (263)	81
a	b	b	a	Yes	a	a	c	Yes	a	c	a	b	b	b	b	b	Yes	Yes	a	c	Yes	b	b	c	c	Yes	a	Yes	Patarsi Kalan (262)	82	
a	b	b	a	Yes	a	a	a	Yes	a	c	a	b	b	b	b	b	b	b	Yes	a	c	Yes	b	b	c	c	Yes	a	Yes	Patarsi Khurd (264)	83
3	6	45	52	77	22	4	0	83	4	3	8	13	13	0	2	2	39	70	4	67	0	72	6	1	1	5	83	23	70	Block T otal	
5	18	203	241	417	53	37	9	442	29	4	80	166	132	12	10	17	248	380	20	380	15	372	117	6	9	34	434	144	287	Block T otal	

Name of District:-Fatehgarh Sahib

Sr. No.	Name of Village	Availability of electricity (Yes/No)				Nearest Town	Land Use											
		Power Supply for Domestic Use (ED)	Power Supply for Agricultural Use (EAG)	Power Supply for Commercial Use (EC)	Power Supply for All Uses (EA)		Distance range code i.e. a for < 5 Kms, b for 5-10 Kms and c for 10+ kms .	Forests	Area under Non-agricultural Uses	Barren and Un-cultivable land	Permanent Pastures and Other Grazing Lands	Land Under Miscellaneous Tree Crops etc.	Culturable Waste Land	Fallow lands other than current fallows	Current Fallows	Net Area Sown	Total Irrigated Land Area	Total Un-irrigated Land Area
1	2	98	99	100	101	102	103	104	105	106	107	108	109	110	111	112	113	114

Name of CD Block:-Khera

58	Badali Maiki (249)	Yes	Yes	Yes	Yes	RAJPURA	c	0	26	0	0	0	0	0	0	255	255	0
59	Sindhraan (252)	Yes	Yes	Yes	Yes	RAJPURA	c	0	17	0	0	0	0	0	0	164	164	0
60	Harna (253)	Yes	Yes	Yes	Yes	RAJPURA	c	0	26	0	0	0	0	0	0	231	231	0
61	Chorti Kheri (254)	Yes	Yes	No	Yes	RAJPURA	b	0	0	10	9	0	0	0	0	214	214	0
62	Salempur (255)	Yes	Yes	Yes	Yes	RAJPURA	c	0	19	0	0	0	0	0	0	227	227	0
63	Bhaini Kalan (260)	Yes	Yes	Yes	Yes	RAJPURA	c	0	25	6	0	0	50	0	0	145	145	0
64	Bhaini Khurd (261)	Yes	Yes	No	Yes	RAJPURA	c	0	7	0	0	0	0	0	0	145	145	0
65	Dholan (259)	Yes	Yes	No	Yes	FATEHGARH SAHIB	c	0	20	0	0	0	0	0	0	137	137	0
66	Dubhali (163)	Yes	Yes	Yes	Yes	FATEHGARH SAHIB	c	0	24	0	0	0	0	0	0	230	230	0
67	Khera (164)	Yes	Yes	Yes	Yes	FATEHGARH SAHIB	c	0	41	0	0	0	0	0	0	402	402	0
68	Hansali (160)	Yes	Yes	Yes	Yes	FATEHGARH SAHIB	c	0	30	0	0	0	0	0	0	248	248	0
69	Ramgarh Sainian /Saini Majra (161)	Yes	Yes	Yes	Yes	FATEHGARH SAHIB	c	0	17	0	0	0	0	0	0	141	141	0
70	Rampur Nauabad (159)	Yes	Yes	No	Yes	FATEHGARH SAHIB	c	0	27	0	0	0	0	0	0	74	74	0
71	Boran (120)	Yes	Yes	Yes	Yes	FATEHGARH SAHIB	b	0	31	0	0	0	0	0	0	288	288	0
72	Randhawa (122)	Yes	Yes	Yes	Yes	FATEHGARH SAHIB	b	0	15	0	0	0	0	0	0	178	178	0
73	Dhirpur (121)	Yes	Yes	Yes	Yes	FATEHGARH SAHIB	b	0	16	13	0	0	0	0	0	168	168	0
74	Rashidpura (119)	Yes	Yes	No	Yes	FATEHGARH SAHIB	b	0	12	0	0	0	0	0	0	166	166	0
75	Anaitpura (118)	Yes	Yes	Yes	Yes	FATEHGARH SAHIB	a	0	18	0	0	0	0	0	0	160	160	0
76	Saddo Majra (123)	Yes	Yes	Yes	Yes	FATEHGARH SAHIB	a	0	27	0	0	0	0	0	0	234	234	0
77	Shamsher Nagar (139)	Yes	Yes	No	Yes	FATEHGARH SAHIB	a	0	39	0	0	5	0	0	0	54	54	0
78	Kotla Bhaika (140)	Yes	Yes	No	Yes	FATEHGARH SAHIB	a	0	18	0	0	0	0	0	0	113	113	0
79	Mathi (158)	Yes	Yes	Yes	Yes	FATEHGARH SAHIB	b	0	27	0	0	0	0	0	0	256	256	0
80	Sadhugarh (155)	Yes	Yes	No	Yes	FATEHGARH SAHIB	c	0	10	0	0	0	0	0	0	116	116	0
81	Rajindergarh (263)	Yes	Yes	Yes	Yes	FATEHGARH SAHIB	c	0	78	0	0	0	0	0	0	531	531	0
82	Patarsi Kalan (262)	Yes	Yes	No	Yes	FATEHGARH SAHIB	c	0	15	0	0	0	0	0	0	201	201	0
83	Patarsi Khurd (264)	Yes	Yes	No	Yes	FATEHGARH SAHIB	c	0	23	0	0	0	0	0	0	180	180	0
Block Total :		83	83	64	83	0	0	0	2405	37	9	5	50	0	4	17987	17987	0
Block Total :		442	442	362	442	0	0	145	12350	114	9	5	59	0	156	99010	98984	26

Village Directory

Land use (As in 2009)

Location CodeNo:-040

Area irrigated by source (in hectare).					Name of three most important commodities manufactured			Name of Village	Serial Number
Canals (C)	Wells/Tube-wells(W/TW)	Tanks/Lakes(T/L)	Water Falls(WF)	Others(O)	First	Second	Third		
115	116	117	118	119	120	121	122	2	1

Location CodeNo:-0051

0	255	0	0	0				Badali Maiki (249)	58
0	164	0	0	0				Sindhra (252)	59
0	231	0	0	0				Harna (253)	60
0	214	0	0	0				Chorti Kheri (254)	61
0	227	0	0	0				Salempur (255)	62
0	145	0	0	0				Bhaini Kalan (260)	63
0	145	0	0	0				Bhaini Khurd (261)	64
0	137	0	0	0				Dholan (259)	65
2	228	0	0	0				Dubhali (163)	66
12	390	0	0	0				Khera (164)	67
0	248	0	0	0				Hansali (160)	68
0	141	0	0	0				Ramgarh Sainian /Saini Majra (161)	69
0	74	0	0	0				Rampur Nauabad (159)	70
0	288	0	0	0				Boran (120)	71
0	178	0	0	0				Randhawa (122)	72
0	168	0	0	0				Dhirpur (121)	73
0	166	0	0	0				Rashidpura (119)	74
0	160	0	0	0				Anaitpura (118)	75
0	234	0	0	0				Saddo Majra (123)	76
0	54	0	0	0				Shamsher Nagar (139)	77
0	113	0	0	0				Kotla Bhaika (140)	78
0	256	0	0	0				Mathi (158)	79
0	116	0	0	0				Sadhugarh (155)	80
0	71	460	0	0				Rajindergarh (263)	81
0	201	0	0	0				Patarsi Kalan (262)	82
0	180	0	0	0				Patarsi Khurd (264)	83
388	17049	550	0					Block T total:	
3413.2	94835.7	724	0					Block T total:	

Appendices to Village Directory

**Appendix I -
Summary showing total number of villages having**

District: Fatehgarh Sahib (040)

Sr.No.	Name of CD block	Total number of inhabited villages in the C. D. block	Total population of C.D. block	Villages having educational institutions					
				Pre-primary school	Primary school	Middle school	Secondary school	Senior secondary school (SS)	Degree college of arts science & commerce
1	2	3	4	5	6	7	8	9	10
1	0047-Khamanon	72	80903	16	70	46	19	7	0
2	0048-Amlah	97	106090	17	92	40	10	4	1
3	0049-Sirhind	103	95543	27	96	26	13	5	0
4	0050-Bassi Pathana	87	60728	10	79	27	12	8	0
5	0051-Khera	83	71417	45	78	40	13	7	0
Total		442	414681	115	415	179	67	31	1

Sr.No.	Name of CD block	Villages having Medical institutions						Villages having -	
		Community health centre	Primary health centre	Primary health sub centre	Maternity and child welfare centre	T.B. clinic	Hospital-allopathic	Hospital-alternative medicine	Dispensary
1	2	20	21	22	23	24	25	26	27
1	0047-Khamanon	0	1	4	2	0	0	0	11
2	0048-Amlah	0	2	15	1	0	0	0	3
3	0049-Sirhind	0	0	1	0	0	0	0	0
4	0050-Bassi Pathana	0	0	6	0	0	0	0	4
5	0051-Khera	0	0	4	1	0	0	0	0
Total		0	3	30	4	0	0	0	18

Sr.No.	Name of CD block	Villages having drinking water								
		Tap water (treated/un treated)	Well water(covered/uncovered well)	Hand pump	Tubewell/borewell	Spring	River/canal	Tank/pond/lake	Others	No drinking water facility
1	2	36	37	38	39	40	41	42	43	44
1	0047-Khamanon	64	3	67	57	2	0	0	1	0
2	0048-Amlah	88	4	96	95	0	0	0	0	0
3	0049-Sirhind	100	1	101	103	0	0	0	1	0
4	0050-Bassi Pathana	74	6	73	60	6	13	2	1	1
5	0051-Khera	78	9	71	74	1	0	10	0	0
Total		404	23	408	389	9	13	12	3	1

Sr.No.	Name of CD block	Villages having transport					Banks		Credit societies
		Railway station	Auto/modified autos	Taxi & vans	Tractors	Navigable water ways (river/canal/sea ferry service)	Commercial & co-operative	ATM	Agricultural credit societies
1	2	54	55	56	57	58	59	60	61
1	0047-Khamanon	4	8	30	70	0	7	0	15
2	0048-Amlah	2	38	13	97	0	5	1	29
3	0049-Sirhind	1	2	1	101	0	3	0	3
4	0050-Bassi Pathana	2	18	25	63	9	10	0	25
5	0051-Khera	1	4	12	77	0	4	3	8
Total		10	70	81	408	9	29	4	80

Village directory

educational, medical and other amenities - CD Block level

Villages having educational institutions (contd.)										
Degree college of engineering	Medical college	Management institute	Polytechnic	Vocational training school /ITI	Non-formal training centre	Special school for disabled	Others (specify)	No educational facility	Name of CD block	Sr.No.
11	12	13	14	15	16	17	18	19	2	1
0	0	0	0	0	0	0	0	2	0047-Khamanon	1
1	0	0	0	0	0	0	0	4	0048-Amloh	2
0	0	0	0	0	0	0	0	6	0049-Sirhind	3
0	0	0	0	0	0	0	0	7	0050-Bassi Pathana	4
0	0	0	0	0	0	0	0	2	0051-Khera	5
1	0	0	0	0	0	0	0	21	Total	

Medical institutions (contd.) ...									
Veterinary hospital	Mobile health clinic	Family welfare centre	Medical practioner (with MBBS Degree)	Medical practioner (with other degree)	Medicine shop	Others	No medical facility	Name of CD block	Sr. No.
28	29	30	31	32	33	34	35	2	1
13	0	0	1	4	7	0	40	0047-Khamanon	1
9	0	0	1	3	5	1	59	0048-Amloh	2
0	0	0	2	3	4	1	99	0049-Sirhind	3
2	1	1	9	10	14	9	68	0050-Bassi Pathana	4
3	0	0	1	0	3	0	76	0051-Khera	5
27	1	1	14	20	33	11	342	Total	

Villages having Post & Telegraph							Villages having transport		Name of CD block	Sr. No.
Post office	Sub post office	Post & telegraph office	Phone (land lines)	Public call office	Mobile phone coverage	Internet cafes/ Common service centre	Village roads-pucca road	Bus service (public/private)		
45	46	47	48	49	50	51	52	53	2	1
14	22	7	59	33	72	4	70	49	0047-Khamanon	1
0	15	0	96	41	97	0	92	44	0048-Amloh	2
5	3	4	100	4	103	1	101	99	0049-Sirhind	3
5	8	2	53	19	87	3	77	33	0050-Bassi Pathana	4
0	9	2	66	27	83	5	77	62	0051-Khera	5
24	57	15	374	124	442	13	417	287	Total	

Villages having recreation facility				Miscellaneous				Villages having power supply		Name of CD block	Sr.No.
Cinema / video halls	Public library	Public reading rooms	Availability of news paper	Public distribution system (PDS) shop	Weekly haat	Assembly polling station	Birth & death registration office	Available	Not available		
62	63	64	65	66	67	68	69	70	71	2	1
2	3	6	71	43	4	48	70	72	0	0047-Khamanon	1
2	0	9	96	50	3	45	0	97	0	0048-Amloh	2
0	2	4	103	1	1	3	91	103	0	0049-Sirhind	3
1	3	10	81	25	0	25	56	87	0	0050-Bassi Pathana	4
1	1	5	83	13	2	23	70	83	0	0051-Khera	5
6	9	34	434	132	10	144	287	442	0	Total	

Appendix IA - village directory
Villages by number of primary schools

District: Fatehgarh Sahib (040)

Sr.No.	Name of C.D.Block	Total number of inhabited villages	Number of primary schools				
			None	One	Two	Three	Four +
1	2	3	4	5	6	7	8
1	0047-Khamanon	72	2	47	21	2	0
2	0048-Amlloh	97	5	70	21	1	0
3	0049-Sirhind	103	7	93	3	0	0
4	0050-Bassi Pathana	87	8	64	15	0	0
5	0051-Khera	83	5	73	5	0	0
Total		442	27	347	65	3	0

Appendix IB - village directory
Villages by primary, middle and secondary schools

District: Fatehgarh Sahib (040)

Sr.No.	Name of CD Block	Total number of inhabited villages	Type of educational institutions available			
			No school	At least one primary school and no middle school	At least one primary school and one middle school	At least one middle school and one secondary school
1	2	3	4	5	6	7
1	0047-Khamanon	72	2	24	46	19
2	0048-Amlloh	97	5	52	40	10
3	0049-Sirhind	103	7	70	26	13
4	0050-Bassi Pathana	87	8	52	27	12
5	0051-Khera	83	5	38	40	13
Total		442	27	236	179	67

Appendix IC - Village Directory
Villages with different sources of drinking water facilities available

District: Fatehgarh Sahib (040)

Sr.No.	Name of C.D.Block	Number of villages with different sources of drinking water facilities available				
		Only tap (treated/untreated)	Only well (covered / uncovered)	Only tubewell /borewell	Only handpump	More than one source only from tap, well, tubewell, hand pump
1	2	3	4	5	6	7
1	0047-Khamanon	2	0	0	4	66
2	0048-Amlloh	0	0	0	0	96
3	0049-Sirhind	0	0	0	0	103
4	0050-Bassi Pathana	5	0	0	5	76
5	0051-Khera	6	0	1	0	76
Total		13	0	1	9	417

Appendix II- Village Directory

Villages with 5000 and above population which do not have one or more amenities available.

District: Fatehgarh Sahib (040)

Sr. No.	Name of CD Block	Name of village	Location code number	Population	Amenities not available (indicate N.A. where amenity not available)						
					Senior secondary school	College	Primary health centre	Tap drinking water	Bus facility	Approach by pucca road	Banks
1	2	3	4	5	6	7	8	9	10	11	12
1	0047-Khamanon	Sanghol (310)	032930	5850	Available	N.A.	N.A.	Available	Available	Available	Available

APPENDIX III: VILLAGE DIRECTORY

Land Utilization of data in respect of Census Towns

Land Use (for example area under different types of land use in Hectares)

Sr. No.	Name of Census Town and C.D Block with in Brackets	Total Area	Forest	Irrigated by Source	Unirrigated	Cultural Waste (including Gauchar and Groves)	Area not available for Cultivation
1	2	3	4	5	6	7	8

NIL

APPENDIX IV - VILLAGE DIRECTORY

C.D. BLOCKWISE LIST OF INHABITED VILLAGES WHERE NO AMENITY OTHER THAN DRINKING WATER FACILITY IS AVAILABLE

Serial number	Location code number	Name of village
1	2	3

There is no such village under this Appendix

Appendix V- Village Directory

summary showing number of villages not having scheduled castes population

District: Fatehgarh Sahib(040)

Sr.No.	Name of C.D. Block	Total villages	Uninhabited villages	Inhabited villages	Number of inhabited villages having no scheduled castes population
1	2	3	4	5	6
1	0047-Khamanon	73	1	72	1
2	0048-Amlah	99	2	97	3
3	0049-Sirhind	103	0	103	4
4	0050-Bassi Pathana	88	1	87	7
5	0051-Khera	83	0	83	0
Total		446	4	442	15

Appendix VI - Village Directory

Summary showing number of villages not having scheduled tribes population

District: Fatehgarh Sahib(040)

Sr.No.	Name of C.D. Block	Total villages	Uninhabited villages	Inhabited villages	Number of inhabited villages having no scheduled tribes population
1	2	3	4	5	6
1	0047-Khamanon	73	1	72	72
2	0048-Amlah	99	2	97	97
3	0049-Sirhind	103	0	103	103
4	0050-Bassi Pathana	88	1	87	87
5	0051-Khera	83	0	83	83
Total		446	4	442	442

Appendix VII - Village Directory

List of villages according to the proportion of the scheduled castes and the scheduled tribes to the total population by ranges.

District: Fatehgarh

Sahib(040)

CD Block: Khamanon(0047)

A - Scheduled Castes

Range of scheduled castes population (Percentages)	Location code number	Name of village
1	2	3
Nil	032956	Prempur (284)
Less than 5	032914	Kalewal (191)
11 - 20	032918	Kotla Masud (183)
11 - 20	032923	Shadipur (268)
11 - 20	032964	Amargarh (293)
11 - 20	032968	Chhota Badechh(Khurd) (314)
21 - 30	032911	Majri (197)
21 - 30	032915	Dholewal (178)
21 - 30	032922	Todarpur (269)
21 - 30	032931	Bathan Khurd (314)
21 - 30	032933	Hargana (179)
21 - 30	032937	Kotla Badla (176)
21 - 30	032938	Raya (321)
21 - 30	032958	Gaggarwal (288)
21 - 30	032962	Jatana Uncha (298)
21 - 30	032963	Lakhanpur (296)
21 - 30	032965	Mansoorpur (294)
21 - 30	032974	Shamshpur Singha (289)
31 - 40	032909	Bhari (195)
31 - 40	032912	Raipur (193)
31 - 40	032920	Burj (181)
31 - 40	032927	Khant (271)
31 - 40	032929	Panechan (309)
31 - 40	032930	Sanghol (310)
31 - 40	032935	Bhamian (313)
31 - 40	032936	Badla (177)
31 - 40	032939	Chari (323)
31 - 40	032940	Barwali Khurd (115)
31 - 40	032941	Barwali Kalan (114)
31 - 40	032944	Thikriwala (320)
31 - 40	032947	Nanglan (316)
31 - 40	032948	Bilaspur (317)
31 - 40	032949	Bathan Kalan (315)
31 - 40	032955	Sandhari Majra (285)
31 - 40	032969	Hawara(kalan) (315)
31 - 40	032970	Kale Majra (289)
31 - 40	032973	Dhanaula (311)

Appendix VII - Village Directory

List of villages according to the proportion of the scheduled castes and the scheduled tribes to the total population by ranges.

District: Fatehgarh

Sahib(040)

CD Block: Khamanon(0047)

A - Scheduled Castes

Range of scheduled castes population (Percentages)	Location code number	Name of village
1	2	3
41 - 50	032916	Kheri Naudh Singh (185)
41 - 50	032917	Baur (184)
41 - 50	032919	Sohavi (180)
41 - 50	032924	Panj Koha (267)
41 - 50	032932	Mohan Majra (311)
41 - 50	032942	Faraur (299)
41 - 50	032946	Bhambri (318)
41 - 50	032951	Maheshpura (305)
41 - 50	032953	Dhianu Majra (307)
41 - 50	032954	Sidhupur Kalan (286)
41 - 50	032957	Sidhupur Khurd (287)
41 - 50	032959	Amrala (303)
41 - 50	032971	Rattangarh (309)
41 - 50	032972	Maneli (310)
41 - 50	032977	Ramgarh (292)
41 - 50	032978	Nanowal (99)
51 - 75	032906	Kotla Ajner (206)
51 - 75	032907	Ajner (205)
51 - 75	032910	Saidpura (194)
51 - 75	032913	Mirpur (192)
51 - 75	032921	Lohar Majra Khurd (182)
51 - 75	032925	Bhattian (270)
51 - 75	032926	Manpur (273)
51 - 75	032928	Pohlo Majra (308)
51 - 75	032934	Dulwan (312)
51 - 75	032943	Bhuttan (322)
51 - 75	032950	Ranwan (304)
51 - 75	032952	Kalewal (306)
51 - 75	032960	Manderan (295)
51 - 75	032961	Jatana Niwan (297)
51 - 75	032966	Manela (312)
51 - 75	032967	Bara Badechh(Kalan) (313)
51 - 75	032975	Raipur Raian (290)
51 - 75	032976	Chandiala (291)
76 and above	032945	Bir Ramgarh (319)

Appendix VII - Village Directory

List of villages according to the proportion of the scheduled castes and the scheduled tribes to the total population by ranges.

**District: Fatehgarh
Sahib(040)
CD Block: Amlah(0048)**

A - Scheduled Castes

Range of scheduled castes population (Percentages)	Location code number	Name of village
1	2	3
Nil	032815	Sherpur (71)
Nil	032869	Bir Mohammadi (13)
Nil	032887	Nasrali (63)
Less than 5	032822	Barihman (85)
Less than 5	032890	Majri Mishri (3)
11 - 20	032803	Ranghera Khurd (53)
11 - 20	032806	Ghullo Majra (61)
11 - 20	032817	Rajgarh Chhanna (73)
11 - 20	032818	Himmatgarh Chhanna (74)
11 - 20	032858	Amlah (P) (26)
11 - 20	032886	Mugal Majra (62) (Part)
11 - 20	032901	Shiraj Majra (199)
21 - 30	032801	Gurdhanpur (56)
21 - 30	032809	Bhadal Thuha (62)
21 - 30	032810	Haripur (64)
21 - 30	032813	Bhatton (69)
21 - 30	032820	Raiwala (81)
21 - 30	032821	Malowal (86)
21 - 30	032824	Tanda Badha Khurd (93)
21 - 30	032834	Diwa Gandhuan (181)
21 - 30	032839	Shamashpur (168)
21 - 30	032843	Ghutind (164)
21 - 30	032850	Dharamgarh Urf Tarkhan Majra (20)
21 - 30	032856	Banizer (65)
21 - 30	032860	Chehlan (22)
21 - 30	032861	Khanian (23)
21 - 30	032865	Kahanpura (10)
21 - 30	032868	Majri Kishnewali (14)
21 - 30	032873	Bholia (28)
21 - 30	032893	Chattarpura (68)
21 - 30	032898	Dodheri (202)
31 - 40	032819	Tibbi (80)
31 - 40	032827	Paheri (90)
31 - 40	032828	Kotli (89)
31 - 40	032832	Rurki (77)
31 - 40	032836	Ladpur (170)

Appendix VII - Village Directory

List of villages according to the proportion of the scheduled castes and the scheduled tribes to the total population by ranges.

District: Fatehgarh

Sahib(040)

CD Block: Amloh(0048)

A - Scheduled Castes

Range of scheduled castes population (Percentages)	Location code number	Name of village
1	2	3
31 - 40	032838	Mehmudpur (173)
31 - 40	032840	Tangrala (174)
31 - 40	032841	Faizulapura (166)
31 - 40	032845	Rattan Palon (161)
31 - 40	032847	Salana Dulla Singh Wala (17)
31 - 40	032857	Mangarh (25)
31 - 40	032862	Majra Manna Singh Wala (16)
31 - 40	032863	Majri Raian (15)
31 - 40	032866	Shahpur (7)
31 - 40	032870	Saunti (30)
31 - 40	032874	Haibatpur (35)
31 - 40	032877	Badali (38)
31 - 40	032878	Baraunga Jer (33)
31 - 40	032881	Salani (66)
31 - 40	032889	Jasran (2) (Part)
31 - 40	032899	Lohar Majra Kalan (200)
31 - 40	032902	Fatehgarh Niwan (204)
41 - 50	032802	Ranghera Kalan (54)
41 - 50	032804	Jhambala (55)
41 - 50	032805	Mandardu (57)
41 - 50	032814	Baraichan (70)
41 - 50	032816	Dargheri (72)
41 - 50	032823	Bugga Kalan (84)
41 - 50	032825	Tanda Badha Kalan (92)
41 - 50	032835	Kanjari (171)
41 - 50	032846	Ramgarh (18)
41 - 50	032848	Raipur Raian (19)
41 - 50	032849	Kaulgarh (167)
41 - 50	032852	Mianpur (169)
41 - 50	032855	Bhambrian (66)
41 - 50	032864	Salana Jiwan Singh Wala (11)
41 - 50	032871	Bir Amloh (P) (27)
41 - 50	032872	Annian (29)
41 - 50	032879	Baraunga Buland (32)
41 - 50	032880	Jalalpur (31)
41 - 50	032883	Bud Gujran (6)
41 - 50	032885	Badinpur (8)

Appendix VII - Village Directory

List of villages according to the proportion of the scheduled castes and the scheduled tribes to the total population by ranges.

District: Fatehgarh

Sahib(040)

CD Block: Amloh(0048)

A - Scheduled Castes

Range of scheduled castes population (Percentages)	Location code number	Name of village
1	2	3
41 - 50	032897	Kotla Dadheri (201)
51 - 75	032807	Bhagwanpura (60)
51 - 75	032808	Nurpura (63)
51 - 75	032812	Alipur Sandal (68)
51 - 75	032829	Raipur Chobdaran (88)
51 - 75	032830	Kapurgarh (87)
51 - 75	032831	Bharpur Garh (79)
51 - 75	032833	Shergarh (78)
51 - 75	032837	Lallon Khurd (172)
51 - 75	032842	Himmatgarh (165)
51 - 75	032844	Kalal Majra (162)
51 - 75	032851	Lakha Singhwala (21)
51 - 75	032853	Machhrai Khurd (76)
51 - 75	032854	Machhrai Kalan (75)
51 - 75	032867	Khumna (12)
51 - 75	032875	Naraingarh (34)
51 - 75	032876	Munderian (36)
51 - 75	032882	Turan (4)
51 - 75	032884	Ladpur (5)
51 - 75	032891	Kumbh (67)
51 - 75	032892	Kumbhra (40)
51 - 75	032900	Jallowal (198)
76 and above	032811	Baina Buland (67)
76 and above	032859	Aladadpura (24)

Appendix VII - Village Directory

List of villages according to the proportion of the scheduled castes and the scheduled tribes to the total population by ranges.

District: Fatehgarh

Sahib(040)

CD Block: Sirhind(0049)

A - Scheduled Castes

Range of scheduled castes population (Percentages)	Location code number	Name of village
1	2	3
Nil	032715	Jalbehri Dhumi (156)
Nil	032720	Jiwanpura (265)
Nil	032779	Mahla Heri (332)
Nil	032793	Chanarthal Nauabad (322)
Less than 5	032737	Rampur Jadid (47)
5 - 10	032732	Shampur (143)
5 - 10	032757	Mianpur (266)
5 - 10	032761	Hassanpur/Chaleri Khurd (273)
11 - 20	032654	Sirhind (R) (125)
11 - 20	032712	Saidpura (146)
11 - 20	032721	Reona Niwan (269)
11 - 20	032722	Reona Bhola (267)
11 - 20	032727	Barkatpur (151)
11 - 20	032740	Sunderpura (51)
11 - 20	032755	Nalina Khurd (296)
11 - 20	032759	Amar Garh (271)
11 - 20	032768	Tanan (288)
11 - 20	032770	Bulebas Alias Mukandpura (291)
11 - 20	032785	Basantpura (343)
11 - 20	032798	Bir Bhamarsi (58)
11 - 20	032895	Ambe Majra (69)
21 - 30	032635	Harbanspura (70)
21 - 30	032636	Wazirabad (44)
21 - 30	032639	Kheri (37)
21 - 30	032641	Mullanpur Khurd (43)
21 - 30	032646	Chanalon (128)
21 - 30	032647	Malakpur (133)
21 - 30	032711	Kotla Suleman (145)
21 - 30	032724	Dalo Majra (153)
21 - 30	032733	Siduwal (142)
21 - 30	032734	Sanipur (132)
21 - 30	032736	Majri Sodhian (307)
21 - 30	032741	Sidhwan (308)
21 - 30	032747	Badhochhi Kalan (303)
21 - 30	032749	Kharauri (301)
21 - 30	032750	Kharaura (300)
21 - 30	032754	Nalina Kalan (326)

Appendix VII - Village Directory

List of villages according to the proportion of the scheduled castes and the scheduled tribes to the total population by ranges.

District: Fatehgarh

Sahib(040)

CD Block: Sirhind(0049)

A - Scheduled Castes

Range of scheduled castes population (Percentages)	Location code number	Name of village
1	2	3
21 - 30	032758	Behlolpur (270)
21 - 30	032760	Pola (272)
21 - 30	032773	Panjola (295)
21 - 30	032782	Sarna (340)
21 - 30	032791	Chanarthal Kalan (320)
31 - 40	032642	Mullanpur Kalan (40)
31 - 40	032644	Malko Majra (129)
31 - 40	032714	Jalbehri Gehlan (157)
31 - 40	032723	Reona Ucha (268)
31 - 40	032725	Jalbehra (154)
31 - 40	032728	Longo Majri (150)
31 - 40	032729	Bivi Pur (148)
31 - 40	032746	Hussainpura (305)
31 - 40	032752	Lataur (298)
31 - 40	032763	Mahmadi Pur (287)
31 - 40	032766	Hallo Tali (284)
31 - 40	032767	Jhinhhran (285)
31 - 40	032771	Saifalpur (292)
31 - 40	032772	Kotla Jattan (294)
31 - 40	032774	Mulepur 293)
31 - 40	032776	Jakhwali (329)
31 - 40	032780	Chanon (331)
31 - 40	032787	Nau Lakha (328)
31 - 40	032788	Rurki (325)
31 - 40	032790	Chanarthal Khurd (321)
31 - 40	032792	Bhal Majra (312)
31 - 40	032795	Sohag Heri (311)
31 - 40	032796	Bhamarsi Zer (57)
31 - 40	032799	Tehalpur (286)
31 - 40	032894	Ajnali (65)
41 - 50	032645	Mandaur (45)
41 - 50	032710	Bhat Majra (144)
41 - 50	032726	Buchran (152)
41 - 50	032731	Adampur (147)
41 - 50	032738	Saundha (49)
41 - 50	032744	Sangatpura (306)

Appendix VII - Village Directory

List of villages according to the proportion of the scheduled castes and the scheduled tribes to the total population by ranges.

District: Fatehgarh

Sahib(040)

CD Block: Sirhind(0049)

A - Scheduled Castes

Range of scheduled castes population (Percentages)	Location code number	Name of village
1	2	3
41 - 50	032745	Khoje Majra (131)
41 - 50	032748	Badhochhi Khurd (304)
41 - 50	032751	Arain Majra (299)
41 - 50	032753	Narainpura Alias Chorwala (302)
41 - 50	032756	Panjoli Kalan (297)
41 - 50	032762	Chaleri Kalan (274)
41 - 50	032769	Shekhupur (289)
41 - 50	032775	Nalini (327)
41 - 50	032778	Bagrian (283)
41 - 50	032781	Gunian Majra (330)
41 - 50	032783	Dhatonda (339)
41 - 50	032786	Balpur (341)
41 - 50	032794	Pandrali (323)
41 - 50	032797	Bhamarsi Buland (52)
51 - 75	032637	Wazir Nagar (41)
51 - 75	032638	Fetehpur (39)
51 - 75	032640	Majra Nidhewala (48)
51 - 75	032643	Alipur Sodhian (46)
51 - 75	032648	Tarkhan Majra (134)
51 - 75	032709	Madhopur (141)
51 - 75	032730	Nabipur (149)
51 - 75	032735	Sidhupur (130)
51 - 75	032739	Jallah (50)
51 - 75	032742	Mir Pur (310)
51 - 75	032743	Kharrah (309)
51 - 75	032764	Ditupur Fakiran (280)
51 - 75	032765	Jago Chanarthal (281)
51 - 75	032777	Naraingarh Chhanna (290)
51 - 75	032784	Rajinder Nagar (342)
51 - 75	032789	Atapur (324)

Appendix VII - Village Directory

List of villages according to the proportion of the scheduled castes and the scheduled tribes to the total population by ranges.

**District: Fatehgarh
Sahib(040)
CD Block: Bassi Pathana(0050)**

A - Scheduled Castes

Range of scheduled castes population (Percentages)	Location code number	Name of village
1	2	3
Nil	032557	Dadiani (216)
Nil	032573	Shivdaspur (180)
Nil	032583	Ramgarh (187)
Nil	032585	Gunia Majri (177)
Nil	032590	Bassi (103)
Nil	032601	Lachhmangarh (196)
Nil	032627	Mughal Majra (190)
Less than 5	032577	Sadakpur (310)
Less than 5	032595	Karimpura (190)
5 - 10	032604	Narsinghpura (192)
5 - 10	032613	Alampur (93)
11 - 20	032556	Dadiana (306)
11 - 20	032568	Raipur Gujran (113)
11 - 20	032579	Himatpura (198)
11 - 20	032596	Jaisinghwala (189)
11 - 20	032610	Behrampur (82)
11 - 20	032611	Wazidpur (88)
11 - 20	032616	Khudadadpur (90)
11 - 20	032620	Bhuchhi (87)
11 - 20	032632	Dera Mir Miran (76)
11 - 20	032634	Shahzadpur (73)
11 - 20	032652	Majri Azim (71)
11 - 20	032656	Talania (104)
21 - 30	032563	Nandpur (181)
21 - 30	032570	Raily (173)
21 - 30	032571	Baher (178)
21 - 30	032586	Ghumandgarh (176)
21 - 30	032593	Hussainpura (99)
21 - 30	032594	Kandipur (98)
21 - 30	032602	Nanuwal (193)
21 - 30	032605	Nahanheri (191)
21 - 30	032633	Jandali (75)
21 - 30	032653	Harlalpur (72)
21 - 30	032657	Mirpur (112)
31 - 40	032549	Rupalheri (307)

Appendix VII - Village Directory

List of villages according to the proportion of the scheduled castes and the scheduled tribes to the total population by ranges.

District: Fatehgarh

Sahib(040)

CD Block: Bassi Pathana(0050)

A - Scheduled Castes

Range of scheduled castes population (Percentages)	Location code number	Name of village
1	2	3
31 - 40	032558	Main Majri (309)
31 - 40	032560	Kamali (213)
31 - 40	032562	Kajjal Majra (372)
31 - 40	032564	Railon (305)
31 - 40	032574	Bhangan (186)
31 - 40	032580	Lullon (311)
31 - 40	032581	Gopalon (183)
31 - 40	032582	Kotla (184)
31 - 40	032587	Mehmudpur (175)
31 - 40	032588	Fatehpur Raian (108)
31 - 40	032598	Badwala (195)
31 - 40	032600	Bhateri (199)
31 - 40	032606	Rampur Kaleran (94)
31 - 40	032607	Nogawan (95)
31 - 40	032608	Kishanpura (96)
31 - 40	032614	Fatehpur Jattan (92)
31 - 40	032619	Dhunda (84)
31 - 40	032625	Mullanpur (186)
31 - 40	032629	Damheri (188)
31 - 40	032631	Bagh Sikandar (77)
31 - 40	032649	Narainpur Urf Shekhupur (135)
31 - 40	032800	Mahadian (109)
41 - 50	032559	Kheri Bir Singh (308)
41 - 50	032561	Shergarh Bara (212)
41 - 50	032569	Jodhpur (174)
41 - 50	032572	Shehzadpur (179)
41 - 50	032575	Marwa (185)
41 - 50	032576	Kalaur (182)
41 - 50	032592	Mandlan (102)
41 - 50	032597	Kheri Bhai Ki (188)
41 - 50	032615	Gandwan (91)
41 - 50	032617	Lohari Kalan (86)
41 - 50	032618	Mustfabad (85)
41 - 50	032623	Khalaspur (79)

Appendix VII - Village Directory

List of villages according to the proportion of the scheduled castes and the scheduled tribes to the total population by ranges.

**District: Fatehgarh
Sahib(040)
CD Block: Bassi Pathana(0050)**

A - Scheduled Castes

Range of scheduled castes population (Percentages)	Location code number	Name of village
1	2	3
41 - 50	032624	Abdullapur (80)
41 - 50	032628	Ladpuri (189)
41 - 50	032630	Ferozepur (78)
51 - 75	032578	Mulanpur(312)
51 - 75	032584	Dedahran (100)
51 - 75	032589	Shahidgarh (107)
51 - 75	032599	Jawanda (197)
51 - 75	032603	Sakandarpur (194)
51 - 75	032609	Kalaundi (97)
51 - 75	032612	Thablan (89)
51 - 75	032621	Hajipur (83)
51 - 75	032622	Mehdoodan (81)
51 - 75	032626	Udalpur (187)
51 - 75	032650	Arain Majra (127)
51 - 75	032651	Khanpur (126)
51 - 75	032655	Harnam Nagar (105)
51 - 75	032896	Talwara (74)
76 and above	032591	Rasulpur (101)

Appendix VII - Village Directory

List of villages according to the proportion of the scheduled castes and the scheduled tribes to the total population by ranges.

District: Fatehgarh

Sahib(040)

CD Block: Khera(0051)

A - Scheduled Castes

Range of scheduled castes population (Percentages)	Location code number	Name of village
1	2	3
Less than 5	032674	Naraingarh (257)
Less than 5	032678	Nandiali (227)
Less than 5	032683	Bhua Kheri (230)
Less than 5	032700	Rampur Nauabad (159)
Less than 5	032704	Rashidpura (119)
Less than 5	032706	Saddo Majra (123)
Less than 5	032716	Sadhugarh (155)
5 - 10	032699	Ramgarh Sainian /Saini Majra (161)
5 - 10	032707	Shamsher Nagar (139)
11 - 20	032531	Biromajri (242)
11 - 20	032535	Daulatpur (232)
11 - 20	032537	Bhagatpura (235)
11 - 20	032548	Pamaur (214)
11 - 20	032551	Ghel (219)
11 - 20	032554	Mehmadpur (170)
11 - 20	032670	Hindupur (223)
11 - 20	032675	Baras (256)
11 - 20	032686	Haripur (251)
11 - 20	032689	Sindhra (252)
11 - 20	032690	Harna (253)
11 - 20	032691	Chorti Kheri (254)
11 - 20	032692	Salempur (255)
11 - 20	032694	Bhaini Khurd (261)
11 - 20	032701	Boran (120)
21 - 30	032532	Naraina (245)
21 - 30	032538	Basian (236)
21 - 30	032541	Chuni Kalan (62)
21 - 30	032543	Khanpur Behlan (302)
21 - 30	032547	Sampli (215)
21 - 30	032552	Kalemajra (220)
21 - 30	032553	Mukrampur (221)
21 - 30	032659	Mandofal (124)
21 - 30	032669	Badali Ala Singh (222)
21 - 30	032684	Mehtabgarh (231)
21 - 30	032685	Dadu Majra (246)
21 - 30	032687	Loha Kheri (250)
21 - 30	032688	Badali Maiki (249)
21 - 30	032695	Dholan (259)
21 - 30	032696	Dubhali (163)
21 - 30	032697	Khera (164)
21 - 30	032698	Hansali (160)
21 - 30	032713	Mathi (158)
21 - 30	032717	Rajindergarh (263)
31 - 40	032540	Chuni Khurd (61)
31 - 40	032550	Kasumbri (217)
31 - 40	032555	Gadhera (304)
31 - 40	032567	Kotla Fazal (171)
31 - 40	032660	Manunpur (116)

Appendix VII - Village Directory

List of villages according to the proportion of the scheduled castes and the scheduled tribes to the total population by ranges.

District: Fatehgarh

Sahib(040)

CD Block: Khera(0051)

A - Scheduled Castes

Range of scheduled castes population (Percentages)	Location code number	Name of village
1	2	3
31 - 40	032663	Balahra (117)
31 - 40	032667	Balahri Kalan (165)
31 - 40	032668	Isher Hail (166)
31 - 40	032672	Dangherian (162)
31 - 40	032681	Timberpur (242)
31 - 40	032682	Bhagrana (247)
31 - 40	032693	Bhaini Kalan (260)
31 - 40	032703	Dhirpur (121)
31 - 40	032718	Patarsi Kalan (262)
41 - 50	032530	Garolian (241)
41 - 50	032534	Patton (244)
41 - 50	032536	Pawala (243)
41 - 50	032542	Rasoolpur (234)
41 - 50	032545	Niamumajra (218)
41 - 50	032546	Sampla (63)
41 - 50	032565	Bhaganpur (303)
41 - 50	032662	Bhaironpur (114)
41 - 50	032664	Blahri Khurd (168)
41 - 50	032671	Bibipur (224)
41 - 50	032673	Kheri Bhai Ki (258)
41 - 50	032676	Jamiatgarh (225)
41 - 50	032679	Rampur (228)
41 - 50	032680	Jhampur (229)
41 - 50	032702	Randhawa (122)
51 - 75	032533	Tajpura (233)
51 - 75	032539	Mehdudan (237)
51 - 75	032544	Sirkapra (63)
51 - 75	032566	Dafera (172)
51 - 75	032661	Kotla Bajwara (115)
51 - 75	032665	Pir Jain (169)
51 - 75	032677	Manhera Jattan (226)
51 - 75	032705	Anaitpura (118)
51 - 75	032708	Kotla Bhaika (140)
51 - 75	032719	Patarsi Khurd (264)
76 and above	032666	Bambe Majra (167)

APPENDIX VII B - VILLAGE DIRECTORY
LIST OF VILLAGES ACCORDING TO THE PROPORTION OF THE SCHEDULED TRIBES
TO THE TOTAL POPULATION BY RANGES

Range of Scheduled Tribes population (percentages)	Location code number	Name of village
1	2	3

There are no Scheduled Tribes in the district

APPENDIX VIII – VILLAGE DIRECTORY
NUMER OF VILLAGES UNDER EACH GRAM (PANCHAYAT SAMITIWISE)

Serial number	Name of Gram Panchayat and Location Code Number	Area of Gram Panchayat in Hectares	Number of villages with location code number		Number of Households	Total Population	Total Scheduled Castes Population	Total Scheduled Tribes Population	Income and Expenditure of Gram Panchayat (in Rs. '000)	
			Number	Location Code Number					Total Income	Total Expenditure
1	2	3	4	5	6	7	8	9	10	11

NIL

Brief Note on Town Directory

Town Directory Census 2011

Statement I: - Status and Growth History:

Column 1:- Serial Number:-

Self explanatory

Column 2:- Class, Name and civic status of town:-

The Class is presented according to population of the towns in 2011 Census as follows:

Population	Class	Population	Class
100,000 and above	I	10,000 – 19,999	IV
50,000 – 99,999	II	5,000 – 9,999	V
20,000 – 49,999	III	Below - 5,000	VI

The following abbreviations are used to denote the Civic Status of the town.

Civic Status	Codes	Civic Status	Codes
I Municipal Corporation	M.Corp.	xii Notified Town Area	NTA
li Municipal Committee	MC	xiii Industrial Notified Area	INA
lii Municipal Council	M CI	xiv Industrial Township	ITS
lv City Municipal Council	CMC	xv Township	TS
v Town Municipal Council	TMC	xvi Town Panchayat	TP
Vi Municipal Board	MB	xvii Nagar Panchayat	NP
vii Municipality	M	xviii Town Committee/ Town Area Committee	TC
viii Cantonment Board/Cantonment	CB	xix Small Town Committee	ST
ix Notified Area	NA	xx Estate Office	EO
x Notified Town	NT	xxi Gram Panchayat	GP
xi Notified Area Committee/ Notified Area Council	NAC	xxii Census Town	CT

Column 3 - 25: -

These columns are self explanatory

Statement II: - Physical Aspects and Location of town, 2009.

Column 1 - 2 Serial number and Name of town: -

Self explanatory

Columns 3 to 5 - Physical Aspects:-

In these columns the Rainfall and Maximum and Minimum Temperature of the town is recorded.

Columns 6 to 12:-

Name and road distance of the town (in kms.) from the State headquarters, District headquarters, Sub-divisional/Taluk/Tahsil/ Police station/ Development Block/Island HQ., Nearest city with population of one lakh and more, Nearest city with population of five lakh and more, Railway station and Bus route is recorded in these columns respectively. If the names mentioned in these columns are the same as the referent town itself, the distance is recorded as (0) zero.

Statement III – Civic and other Amenities, 2009:-

Column 1 - 2 Serial number and Name of town: -

Self explanatory

Column 3 – Road length (in km.):-

The information about the road length (in km.) within the limit of the town is recorded in this column.

Columns 4 to 7- System of drainage: -

The system of drainage available in the town is indicated in these columns by the following codes:

<u>System of drainage</u>	<u>Codes</u>
Open drains	OD
Closed drains	CD
Both drains	BD

Columns 8 to 11-Number of latrines: -

The number of various types of latrines available in the town is indicated in these columns

Columns No. 12 & 13 – Protected water supply: -

The information on source of water supply and system of water storage with capacity available in the town are given in these columns in the following codes:

Column 12 (Source of water supply):-

(i) Tap water	T
(ii) Tube-well water	TW
(iii) Tank Water	TK
(iv) Well water	W

Column 13 (System of water storage):-

(i) Over Head Tank	OHT
(ii) Service Reservoir	SR
(iii) River Infiltration Gallery	RIG
(iv) Bore Well Pumping System	BWP
(v) Pressure Tank	PT

The information on 2 major source of water supply is given in column 12 and the system of water storage with capacity against each in kilo-litres (in bracket) is presented in column 13.

Columns 14 Fire Fighting Service: -

In case the fire fighting service is available in the referent town, 'yes' is recorded. If the facility is not available within the town, the name of the nearest place having this facility with its distance from the referent town has been recorded.

Columns 15 to 19- Electrification (Number of connections):-

Different types of electric connections have been shown in these columns, i.e., Domestic, Industrial, Commercial, Road lighting (points) & others.

Statement IV: Medical Facilities, 2009:-

Columns 1 - 2 Serial number and Name of town: -

Self explanatory

Columns 3 to 13 :-

The number of various medical institutions such as Hospitals, Dispensaries, Health Center, Family Welfare Center, Maternity and Child Welfare Center, Maternity Homes, T.B. Hospital/clinic, Nursing Homes, Charitable Hospital/Nursing Home, Mobile Health Clinic and Others as available in the town, are indicated in these columns (along with number of beds in brackets).

If a medical facility is not available in the town, the name of the nearest place and its distance in kilometers from the town where the facility is available is mentioned.

Column 14 - Veterinary Hospital:-

The Number of Veterinary Hospitals available in the town is given in this column.

Column 15 - Medicine Shop:-

The number of Medicine shops available in the town is given in this column.

Statement V: Educational, Recreational and Cultural Facilities, 2009

Columns 1 - 2 Serial number and Name of town: -

Self explanatory

Columns 3 to 15 Educational Facilities:-

The information on number of Primary school, Middle school, Secondary school, Senior Secondary school, Arts/Science/ Commerce colleges (of degree level and above), Medical colleges, Engineering colleges, Management Institute/Colleges, Polytechnics, Recognized Shorthand, Typewriting and vocational training Institutions, Non-formal Education Center (Sarva Shiksha Abhiyan Center), Special School for disabled and Others available in the town, are indicated in these columns.

If an educational facility is not available in the town, the name of the nearest place and its distance in kilometers from the town where the facility is available is mentioned.

Columns 16 to 23 – Number of Social, Recreational and Culture Facilities :-

The information on No. of Home Orphanage, Working women's hostels (with No. of seats in bracket), No. of Old Age Home, Stadium, Cinema Theatre, Auditorium/Community halls, Public libraries and Reading rooms available in the town are given under these column.

Statement VI: Industry and Banking 2009:-

Columns 1 - 2 Serial number and Name of town: -

Self explanatory

Columns 3 to 5 - Names of three most important commodities manufactured:-

The names of three most important commodities manufactured in the town are given under these columns.

Columns 6 to 8 - Number of banks: -

The number of banks available in the referent town both Commercial and Co-operative banks are recorded against these columns.

Columns 9 & 10 – Number of Agricultural and Non Agricultural Credit Societies: -

The number of Agricultural and Non Agricultural Credit Societies available in the referent town are given in these columns.

Statement VII: Civic and other Amenities in Slums, 2009:-

This statement VII provides information on civic and other amenities in all slums whether notified or not and for all towns having statutory bodies, like Municipality, Municipal Corporation, Town area committee etc.

STATEMENT Status and-										
Sr. No.	Class, name and civic status of town	Location Code No.	Name of Taluk/ Tahsil/ Police Station/Islands etc.	Name of CD block	Area (sq. Km.)	Number of households including houseless households (2011 Census)	Scheduled Castes Population (2011 Census)	Scheduled Tribes Population (2011 Census)	Population -	
1	2	3	4	5	6	7	8	9	10	11
1	III, Bassi Pathana (M CI),	0304000220800184	BASSI PATHANA	BASSI PATHANA	3	4274	5226	0	13738 (0)	11125 (19)
2	II, Sirhind Fatehgarh Sahib (M CI),	0304000221800185	SIRHIND FATEHGARHSAHIB	SIRHIND	28.4	11899	12798	0	5415 (0)	3843 (29)
3	IV, Amlah (M CI),	0304000222800186	AMLOH	AMLOH	7	3065	3543	0	0 (0)	0 (0)
4	II, Gobindgarh (M CI + OG),	0304000222800187	AMLOH	AMLOH	32	15757	12904	0	0 (0)	0 (0)
5	IV, Khamanon (NP),	0304000223800188	KHAMANO	KHAMANON	7.27	2085	3452	0	0 (0)	0 (0)

STATEMENT - Physical Aspects and Location							
Sr. No.	Name of town	Physical aspects			Name of and road distance (in kms.) from		
		Rainfall (in mm)	Temperature (in centigrade)		State HQ.	District HQ.	Sub-Division/ Taluk/ Tahsil / Police station/ Development Block/ Island HQ.
1	2	3	4	5	6	7	8
1	Bassi Pathana (M CI)	250	44	3	CHANDIGARH (50)	FATEHGARH SAHIB (5)	BASSI PATHANA (0)
2	Sirhind Fatehgarh Sahib (M CI)	830	45	5	CHANDIGARH (46)	FATEHGARH SAHIB (5)	FATEHGARH SAHIB (5)
3	Amlah (M CI)	400	47	5.5	CHANDIGARH (67)	FATEHGARH SAHIB (24)	AMLOH (0)
4	Gobindgarh (M CI + OG)	640	46.3	4.2	CHANDIGARH (65)	FATEHGARH SAHIB (15)	AMLOH (8)
5	Khamanon (NP)	695	46	4	CHANDIGARH (50)	FATEHGARH SAHIB (25)	KHAMANO (0)

STATEMENT - Civic and other-										
Sr.No.	Name of Town	Road length (in kms.)	System of drainage				Number of latrines			
			Open (OD)	Closed (CD)	Both -Open & Closed (BD)	Nil	Pit System	Flush/Pour Flush (Water borne)	Service	Others
1	2	3	4	5	6	7	8	9	10	11
1	Bassi Pathana (M CI)	10	OD				30	215	0	100
2	Sirhind Fatehgarh Sahib (M CI)	14	OD				18	26	990	2000
3	Amlah (M CI)	12		CD			0	4000	0	0
4	Gobindgarh (M CI + OG)	115		CD			0	8700	0	0
5	Khamanon (NP)	10.5	OD				0	1900	0	0

*In case this service is not available in the town, the name of the nearest place and its distance from the town where facility is available has been given

@Two major source only

Abbreviation : TT: Tap water from treated source, TU: Tap water from un-treated source, CW: Covered well, UW: Un-covered well, HP: Hand pump, TW/B: Tubewell /Borehole, RW: Rainwater, S: Spring, TK/P/L: Tank/Pond/Lake, O: Others, OHT: Over head Tank, SR: Service Reservoir, RIG: River Infiltration Gallery, BWP: Bore Well Pumping system, PT: Pressure Tank, N/A, NA, N.A.: Not Available

Growth History

and growth rate (in brackets) of the town at the Censuses of											Density (2011 Census)	Sex ratio			Class, name and sr. No. civic status of town
1921	1931	1941	1951	1961	1971	1981	1991	2001	2011		1991	2001	2011	2	1
12	13	14	15	16	17	18	19	20	21	22	23	24	25		
11560 (3.91)	12979 (12.28)	14400 (10.95)	13151 (8.67)	13042 (0.83)	14385 (10.3)	16672 (15.9)	18138 (8.79)	19058 (5.07)	20288 (6.45)	6763	938	920	902	III, Bassi Pathana (M CI)	1
4064 (5.75)	4103 (0.95)	5823 (41.92)	7808 (34.09)	9608 (23.05)	18028 (87.64)	30380 (68.52)	30818 (1.44)	49825 (61.67)	58097 (16.6)	2046	891	865	896	II, Sirhind Fatehgarh Sahib (M CI)	2
1543 (0)	1889 (22.42)	2184 (15.62)	2863 (31.09)	3582 (25.11)	4848 (35.34)	7098 (46.41)	9854 (38.83)	12689 (28.77)	14696 (15.81)	2099	898	871	853	IV, Amlloh (M CI)	3
0 (0)	0 (0)	0 (0)	3385 (0)	7026 (107.5)	9387 (33.6)	26637 (183.7)	40175 (50.82)	55403 (37.9)	73130 (31.99)	2285	829	789	778	II, Gobindgarh (M CI + OG)	4
0 (0)	0 (0)	0 (0)	0 (0)	0 (0)	0 (0)	0 (0)	0 (0)	8842 (0)	10135 (14.62)	1394	817	817	876	IV, Khamanon (NP)	5

II**of Towns, 2009**

distance (in kms.) from	Railway station	Bus route	Name of town	Sr. No.
Nearest city with population of one lakh and more	Nearest city with population of five lakh and more			
9	10	11	12	2
PATIALA (42)	LUDHIANA (59)	BASSI PATHANA ()	YES ()	Bassi Pathana (M CI)
PATIALA (35)	LUDHIANA (99)	BASSI PATHANA (1)	YES ()	Sirhind Fatehgarh Sahib (M CI)
KHANNA (10)	LUDHIANA (31)	GOBINDGARH (9)	YES ()	Amlloh (M CI)
KHANNA (7)	LUDHIANA (45)	GOBINDGARH (0)	YES ()	Gobindgarh (M CI + OG)
KHANNA (18)	LUDHIANA (50)	MORINDA (15)	YES ()	Khamanon (NP)

III**Amenities, 2009**

Protected water supply		Fire fighting service*	Electrification (Number of connections)					Name of Town	Sr.No.
Source of supply (Codes) @	System of storage with capacity in kilo litres (along with Codes) @		Domestic	Industrial	Commercial	Road lighting (points)	Others		
12	13	14	15	16	17	18	19	2	1
TW/B,	0	No, FATEHGARH SAHIB(4)	3730	50	325	30	415	Bassi Pathana (M CI)	1
TW/B,	OHT(300)	Yes	11118	70	1900	250	2725	Sirhind Fatehgarh Sahib (M CI)	2
TW,	OHT(100000)	No, GOBINDGARH(9)	4218	58	728	350	0	Amlloh (M CI)	3
TW,	OHT(2250)	Yes	13886	781	3799	4244	2	Gobindgarh (M CI + OG)	4
TW/B, TT	OHT(100)	No, SAMRALA(15)	2159	36	804	3	0	Khamanon (NP)	5

**STATEMENT -
Medical Facilities-**

No. of Medical facilities*							
Sr.No.	Name of Town	Hospitals (Allopathic & Others)	Dispensaries / Health Center	Family Welfare Center	Maternity and Child Welfare Center	Maternity Homes	T.B.Hospital/ Clinic
1	2	3	4	5	6	7	8
1	Bassi Pathana (M CI)	1(30)	2	4	4	4	45
2	Sirhind Fatehgarh Sahib (M CI)	17(240)	2(15)	6(24)	1(44)	1(44)	1(25)
3	Amlah (M CI)	1(30)	12	24	24	24	41
4	Gobindgarh (M CI + OG)	1(50)	2(0)	45	45	45	45
5	Khamanon (NP)	1(30)	1(0)	1(0)	1(0)	1(0)	1(0)

*If a medical facility is not available in the town,nearest place distance from the town where facility is available has been given

Statement-

Educational, Recreational

Sr. No.	Name of Town	Number of Educational						
		Primary school	Middle school	Secondary school	Senior Secondary school	Arts/ Science/Commerce colleges (of degree level and above)	Medical colleges	Engineering colleges
1	2	3	4	5	6	7	8	9
1	Bassi Pathana (M CI)	9	1	2	3	FATEHGARH SAHIB(5)	CHANDIGARH(50)	FATEHGARH SAHIB(5)
2	Sirhind Fatehgarh Sahib (M CI)	21	7	11	7	1	PATIALA(35)	1
3	Amlah (M CI)	5	BHADALTHUA(1)	9	5	SOUNTI(3)	SOUINTI(3)	SOUNTI(3)
4	Gobindgarh (M CI + OG)	32	7	6	5	PATIALA(45)	1	2
5	Khamanon (NP)	3	2	1	1	BONDLI(12)	CHANDIGARH(50)	KATANI(27)

Statement-

Educational, Recreational

Sr. No.	Name of Town	Number of Social, Recreational and			
		No. of Home Orphanage	Working women's hostles (with No. of seats in bracket)	No. of Old Age Home	Stadium
1	2	16	17	18	19
1	Bassi Pathana (M CI)	FATEHGARH SAHIB(4)	KHARAR(30)	KHANNA(24)	KHANNA(5)
2	Sirhind Fatehgarh Sahib (M CI)	PATIALA(35)	PATIALA(35)	PATIALA(35)	4
3	Amlah (M CI)	PATIALA(45)	PATIALA(45)	KHANNA(11)	FATEHGARH SAHIB(24)
4	Gobindgarh (M CI + OG)	RAJPURA(35)	RAJPURA(35)	KHANNA(7)	2
5	Khamanon (NP)	LUDHIANA(50)	LUDHIANA(50)	LUDHIANA(50)	BONDLI(12)

IV
2009

(with number of beds in brackets)				Veterinary Hospital (Numbers)	Medicine Shop (Numbers)	Name of Town	Sr.No.
Nursing Homes	Charitable Hospital/Nursing Home	Mobile Health Clinic	Others etc.				
9	10	11	12	13	14	2	1
3(35)	3	45	45	1(0)	0	Bassi Pathana (M CI)	1
35	12	1(0)	1(50)	3(0)	60	Sirhind Fatehgarh Sahib (M CI)	2
1	0	24	24	1(0)	18	Amloh (M CI)	3
1(5)	4	15	1(100)	1(0)	70	Gobindgarh (M CI + OG)	4
15	7	25	15	1(0)	15	Khamanon (NP)	5

- V
and Cultural Facilities, 2009

Facilities*						Name of Town	Sr. No.
Management Institute/ colleges	Polytechnics	Recognised Shorthand, Typewriting and vocational training institutions	Non-formal Education Center (Sarva Shiksha Abhiyan Center)	Special School for Disabled	Others		
10	11	12	13	14	15	2	1
FATEHGARH SAHIB(5)	FATEHGARH SAHIB(5)	1	FATEHGARH SAHIB(4)	FATEHGARH SAHIB(4)	FATEHGARH SAHIB(5)	Bassi Pathana (M CI)	1
PATIALA(35)	2	BASSI PATHANA(8)	PATIALA(35)	2	5	Sirhind Fatehgarh Sahib (M CI)	2
SOUNTI(3)	FATEHGARH SAHIB(24)	FATEHGARH SAHIB(24)	BASSI PATHANA(35)	1	FATEHGARH SAHIB(24)	Amloh (M CI)	3
2	1	BASSI PATHANA(19)6		1	PATIALA(45)	Gobindgarh (M CI + OG)	4
SANGHOL(5)	KATANI(27)	SAMRALA(15)	3	LUDHIANA(50)	LUDHIANA(50)	Khamanon (NP)	5

- V
and Cultural Facilities, 2009

Cultural facilities				Name of Town	Sr. No.
Cinema Theatre	Auditorium/ Community halls	Public libraries	Reading rooms		
20	21	22	23	2	1
KHANNA(24)	FATEHGARH SAHIB(5)	FATEHGARH SAHIB(5)	FATEHGARH SAHIB(5)	Bassi Pathana (M CI)	1
PATIALA(35)	1	2	1	Sirhind Fatehgarh Sahib (M CI)	2
KHANNA(11)	FATEHGARH SAHIB(24)	KHANNA(11)	KHANNA(11)	Amloh (M CI)	3
1	5	2	4	Gobindgarh (M CI + OG)	4
KHANNA(18)	MACHHIWARA(25)	SAMRALA(15)	SAMRALA(15)	Khamanon (NP)	5

**STATEMENT -
Industry and**

Sr. No.	Name of Town	Names of three most important commodities manufactured		
		1st	2nd	3rd
1	2	3	4	5
1	Bassi Pathana (M Cl)	SEWING MACHINE PARTS	PLASTIC GOODS	ELECTRIC PLASTIC KITS
2	Sirhind Fatehgarh Sahib (M Cl)	TRUCK BODY	SWING MACHINE	RUBBER MACHINE
3	Amloh (M Cl)	WOOD FURNITURE	IRON GATES	PLASTIC PIPES
4	Gobindgarh (M Cl + OG)	IRON BAR FLAT	STEEL CHANNEL	ROLLING MILL
5	Khamanon (NP)	ELECTRICITY	POLISHED RICE	CATTLE FEED

**Statement
Civic and other amenities**

Sr. No.	Class and name of town	Name of the slum	Is it notified	No. of households (approximate)	Population of the Slum (approximate)	Paved roads (in kms.)	System of drainage			
							Open	Closed	Both (Open & Closed)	Nil
1	2	3	4	5	6	7	8	9	10	11
No Slum										

VI
Banking, 2009

Number of banks			Number of agricultural credit societies	Number of non-agricultural credit societies	Name of Town	Sr. No.
Nationalised Bank	Private Commercial Bank	Co-operative Bank				
6	7	8	9	10	1	2
4	1	2	0	0	Bassi Pathana (M CI)	1
15	5	3	1	0	Sirhind Fatehgarh Sahib (M CI)	2
4	4	1	1	2	Amloh (M CI)	3
12	8	1	1	1	Gobindgarh (M CI + OG)	4
4	0	1	2	0	Khamanon (NP)	5

- VII
in Slums, 2009

Number of latrines				Community	No. of tap points/ public hydrants installed for supply of protected water	Electricity (Number of connections)			Class and name of town	Sr. No.
Private						Domestic	Road lighting	Others		
Pit System	Flush/ Pour Flush (Water borne)	Service	Others						3	1
12	13	14	15	16	17	18	19	20		

No Slum

Appendix to Town directory- Townns showing their outgrowth with population

Sl. No.	Name of the O.G/ Town	Person	Male	Female
1	Gobindgarh (M CI + OG)	82266	46104	36162
	Gobindgarh (M CI)	73130	41128	32002
i	Iqbal Colony (OG) WARD NO.-0020 (Rural MDDS CODE:032903)	1398	775	623
ii	Sant Nagar (OG) WARD NO.-0021 (Rural MDDS CODE:032904)	4589	2497	2092
iii	Dalip Nagar (OG) WARD NO.-0022 (Rural MDDS CODE:032905)	3149	1704	1445



Directorate of Census Operations, Punjab
Ministry of Home Affairs, Government of India
Janganana Bhawan, Plot No. 2-B, Sector 19-A,
Madhya Marg, Chandigarh - 160019
<http://www.censusindia.gov.in>

