









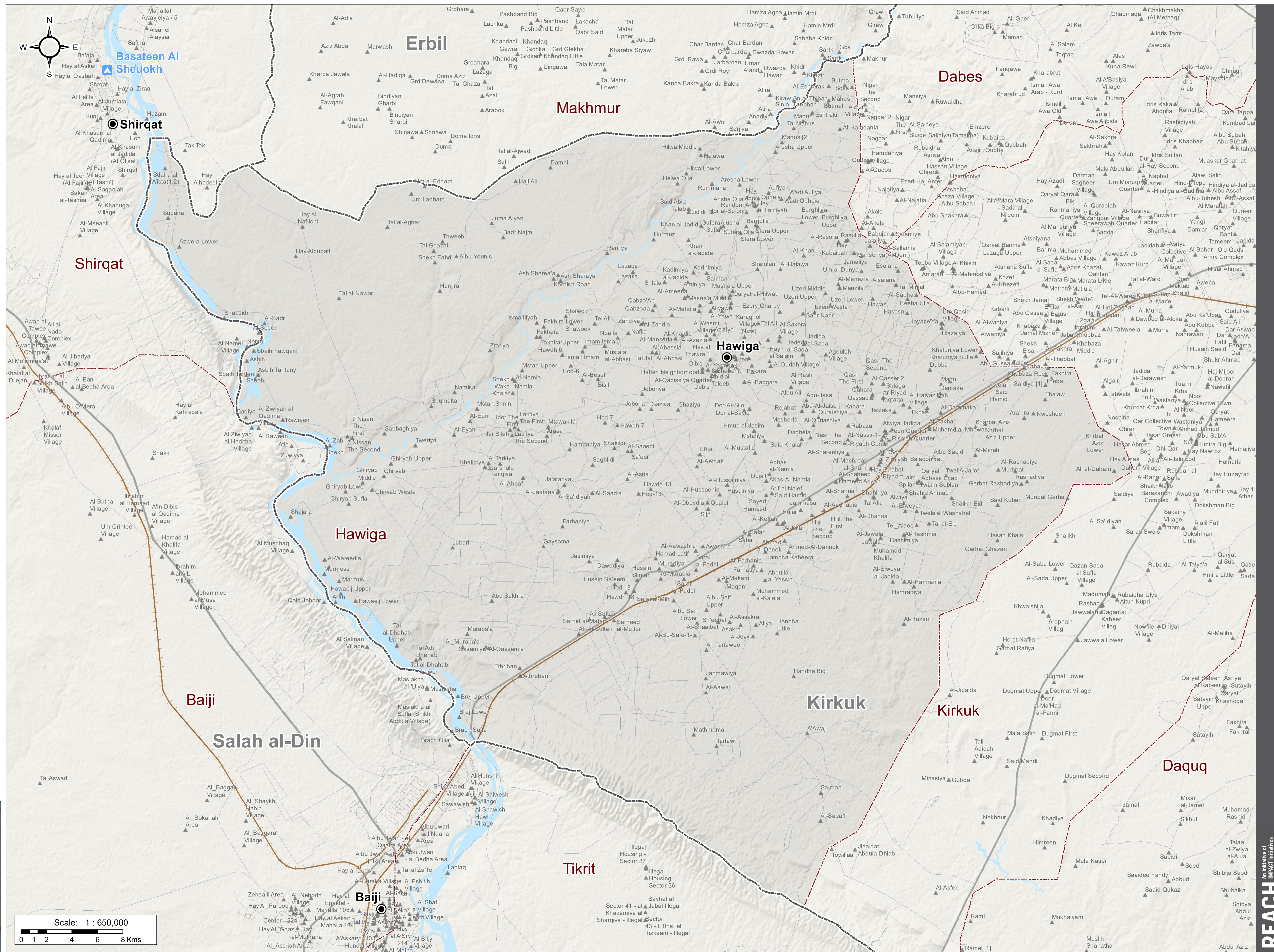


As of 23 July 2017

-  Country Border
-  Governorate Border
-  District Border
-  Major City
-  Village
-  IDP Camp (Under Construction)
-  Lake/River
-  Primary Road
-  Secondary Road
-  Railway



Camp location: CCCM and REACH, as of July 2017
 Administrative boundaries: OCHA, USDOS
 Settlements: OSM
 Roads and railways: OCHA, OSM
 Water areas: OCHA, OSM
 Projection: WGS 1984 UTM Zone 38N
 Contact : iraq@reach-initiative.org
 File: [IRQ_Map_Hawiga_Reference_27July2017](#)

Note: Data, designations and boundaries contained on this map are not warranted to be error-free and do not imply acceptance by the REACH partners, associates or donors mentioned on this map.

