



Census of India 2011

MAHARASHTRA

SERIES-28

PART XII-A

DISTRICT CENSUS HANDBOOK

OSMANABAD

VILLAGE AND TOWN DIRECTORY



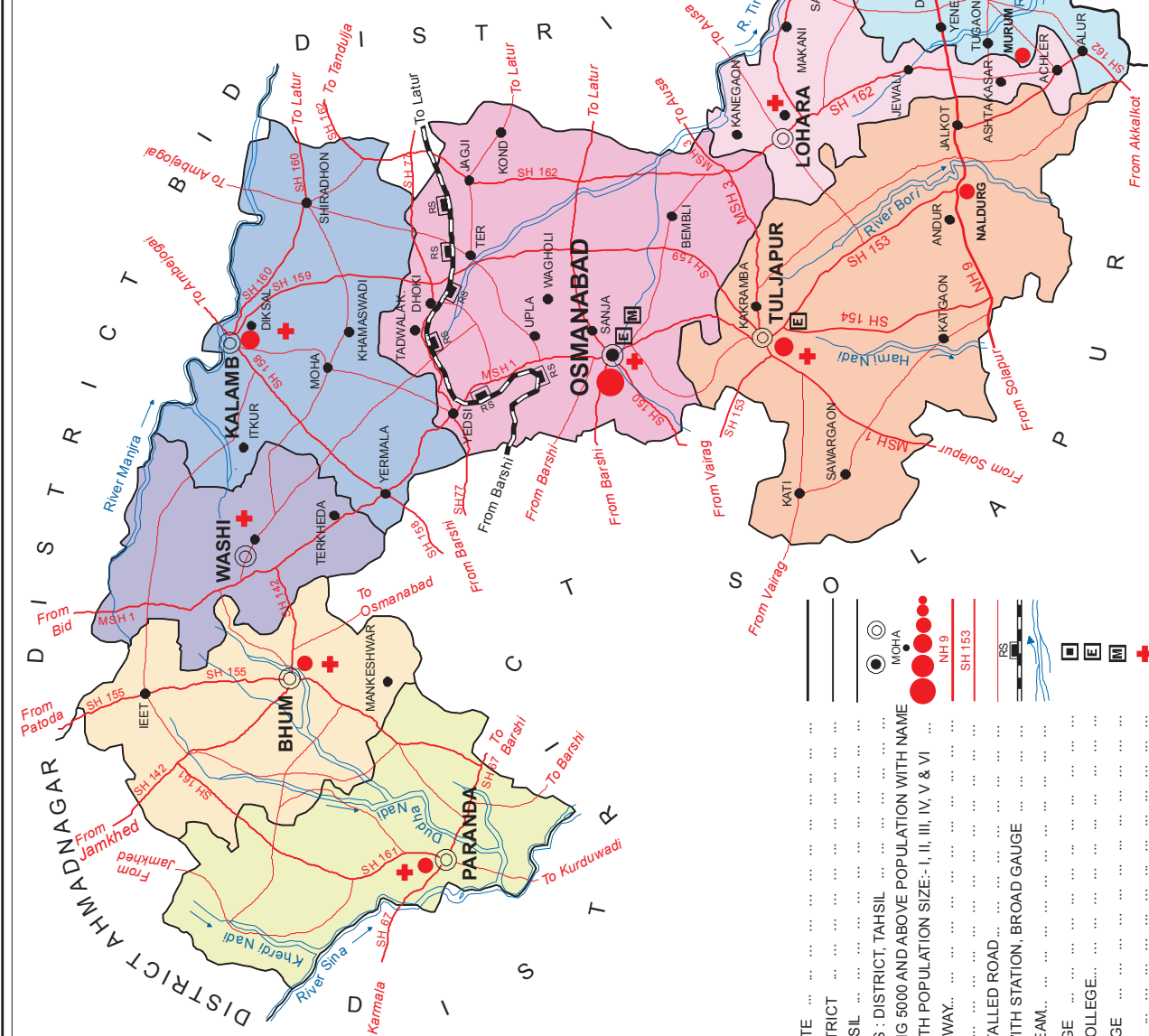
**DIRECTORATE OF CENSUS OPERATIONS
MAHARASHTRA**

INDIA
 MAHARASHTRA
DISTRICT OSMANABAD



Area in Km ²	: 7569
Population	: 1657576
No of Tahsils	: 8
No of Statutory Towns	: 8
No of Census Towns	: NIL
No of Villages	: 733

C. D. Block Boundary is Co-terminus with
 Tahsil Boundary Excluding all Statutory Towns.
 District Headquarters is also the Tahsil Headquarters.
 MSH- Major State Highway.



BOUNDARY, STATE
" DISTRICT
" TAHSIL
HEADQUARTERS : DISTRICT, TAHSIL
VILLAGES HAVING 5000 AND ABOVE POPULATION WITH NAME
URBAN AREA WITH POPULATION SIZE:- I, II, III, IV, V & VI
NATIONAL HIGHWAY..
STATE HIGHWAY...
IMPORTANT METALLED ROAD
RAILWAY LINE WITH STATION, BROAD GAUGE
RIVER AND STREAM...
DEGREE COLLEGE
ENGINEERING COLLEGE...
MEDICAL COLLEGE
HOSPITAL

© Government of India copyright, 2014.

The maps included in this publication are under © Government of India copyright, 2014. The responsibility for the correctness of internal details rests with the publisher.

The territorial water of India extend into the sea to a distance of twelve nautical miles measured from the appropriate base line.

The external boundaries and coastlines of India agree with the Record/Master Copy certified by Survey of India.



CENSUS OF INDIA 2011

MAHARASHTRA

SERIES-28

PART XII – A

DISTRICT CENSUS HANDBOOK

OSMANABAD


VILLAGE AND TOWN DIRECTORY



DIRECTORATE OF CENSUS OPERATIONS

MAHARASHTRA

MOTIF



Tulja Bhavani Temple

Tulja Bhavani Temple is a Hindu temple of Goddess Bhavani. It is located in Tuljapur on the hill of "Bala ghat". It is considered as one of the 51 Shakti Pithas. The second among the 'Shaktipeeths' is Tulja Bhavani of Tuljapur. It is the family deity of the Bhosale Royal family. Shivaji Maharaj always visited the temple to seek her blessings.

Contents

	Pages
Foreword	1
Preface	3
Acknowledgements	4
History and scope of the District Census Handbook	6
Brief history of the district	8
 Analytical Note	
(i) Physical features	10
(ii) Census concepts	19
(iii) Non Census concepts	27
(iv) 2011 Census findings	37
(v) Brief analysis of PCA data.	39
(vi) Brief analysis of the Village Directory and Town Directory data	66
(vii) Major social and cultural events, natural and administrative developments and significant activities during the decade.	77
(viii) Brief description of places of religious, historical or archaeological importance in the villages and places of tourist interest in the towns of the district.	77
(ix) Major characteristics of the district, contribution of the district in the form of any historical figure associated with the district.	78
(x) Scope of Village and Town Directory – column heading wise explanation and coverage of data.	79
 Village and Town Directory	
Section – I Village Directory	
(a) Brief Note on Village Directory	89
(b) List of Villages fully merged in towns and outgrowths at 2011 Census.	94
(c) C.D. Block wise presentation of Village Directory data	
C.D. Block Map – Paranda C.D. Block	95
Alphabetical list of Villages along with location code 2001 and 2011.	97
Village Directory – Paranda C.D. Block	99
C.D. Block Map – Bhum C.D. Block	141
Alphabetical list of Villages along with location code 2001 and 2011.	143
Village Directory – Bhum C.D. Block	145
C.D. Block Map – Washi C.D. Block	187
Alphabetical list of Villages along with location code 2001 and 2011.	189
Village Directory – Washi C.D. Block	191
C.D. Block Map – Kalamb C.D. Block	223
Alphabetical list of Villages along with location code 2001 and 2011.	225
Village Directory – Kalamb C.D. Block	227
C.D. Block Map – Osmanabad C.D. Block	269
Alphabetical list of Villages along with location code 2001 and 2011.	271
Village Directory – Osmanabad C.D. Block	275

C.D. Block Map – Tuljapur C.D. Block	337
Alphabetical list of Villages along with location code 2001 and 2011.	339
Village Directory – Tuljapur C.D. Block	343
C.D. Block Map – Lohara C.D. Block	405
Alphabetical list of Villages along with location code 2001 and 2011.	407
Village Directory – Lohara C.D. Block	409
C.D. Block Map – Umarga C.D. Block	431
Alphabetical list of Villages along with location code 2001 and 2011.	433
Village Directory – Umarga C.D. Block	435
(d) Appendices to village Directory	
Appendix - I : Summary showing total number of villages having Educational, Medical and other amenities in villages C.D.Block level	476
Appendix I A : Villages by number of Primary Schools	484
Appendix I B : Villages by Primary, Middle and Secondary Schools.	485
Appendix I C : Villages with different sources of drinking water facilities available	486
Appendix II : Villages with 5,000 and above population which do not have one or more amenities available.	487
Appendix -III: Land utilization data in respect of Census towns.	488
Appendix -IV: C.D. Block wise list of inhabited villages where no amenity other than drinking water facility is available	490
Appendix - V : Summary showing number of Villages not having Scheduled Caste Population	491
Appendix VI:- Summary showing number of Villages not having Scheduled Tribe population.	492
Appendix VII A : List of villages according to the proportion of the Scheduled Castes to the total population by ranges.	493
Appendix VII B : List of villages according to the proportion of the Scheduled Tribes to the total population by ranges.	517
Appendix VIII : Number of villages under each Gram Panchayat (C.D. block wise).	541

Section II - Town Directory

(a) Brief Note on Town Directory	566
(b) Town Directory Statements (I-VII)	
Town Directory Statement I - Status and Growth History	570
Town Directory Statement II - Physical aspects and location of towns, 2009	574
Town Directory Statement III - Civic and other amenities, 2009	576
Town Directory Statement IV –Medical facilities, 2009	578
Town Directory Statement V- Educational, Recreational and Cultural facilities, 2009	580
Town Directory Statement VI - Industry and Banking, 2009	584
Town Directory Statement VII - Civic and other amenities in Slums, 2009	586
(c) Appendix to Town Directory - Towns showing their outgrowth with population	592

FOREWORD

The District Census Handbook (DCHB) is an important publication of the Census Organization since 1951. It contains both Census and non Census data of urban and rural areas for each District. The Census data provide information on demographic and socio-economic characteristics of population at the lowest administrative unit i.e. of each Village and Town and ward of the District. The Primary Census Abstract (PCA) part of this publication contains Census data including data on household amenities collected during 1st phase of the Census i.e. House Listing and Housing Census. The non Census data presented in the DCHB is in the form of Village Directory and Town Directory contain information on various infrastructure facilities available in the village and town viz; education, medical, drinking water, communication and transport, post and telegraph, electricity, banking and other miscellaneous facilities. Later on, the Telegraph Services were closed by the Government of India on 15th July, 2013. The data of DCHB are of considerable importance in the context of planning and development at the grass-root level.

2. In the 1961 Census, DCHB provided a descriptive account of the District, administrative statistics, Census tables and Village and Town Directory including Primary Census Abstract. This pattern was changed in 1971 Census and the DCHB was published in three parts: Part-A related to Village and Town Directory, Part-B to Village and Town PCA and Part-C comprised analytical report, administrative statistics, District Census tables and certain analytical tables based on PCA and amenity data in respect of Villages. The 1981 Census DCHB was published in two parts: Part-A contained Village and Town Directory and Part-B the PCA of Village and Town including the SCs and STs PCA up to Tahsil/Town levels. New features along with restructuring of the formats of Village and Town Directory were added. In Village Directory, all amenities except electricity were brought together and if any amenity was not available in the referent Village, the distance in broad ranges from the nearest place having such an amenity was given.

3. The pattern of 1981 Census was followed by and large for the DCHB of 1991 Census except the format of PCA. It was restructured. Nine-fold industrial classification of main workers was given against the four-fold industrial classification presented in the 1981 Census. In addition, sex wise population in 0-6 age group was included in the PCA for the first time with a view to enable the data users to compile more realistic literacy rate as all children below 7 years of age had been treated as illiterate at the time of 1991 Census. One of the important innovations in the 1991 Census was the Community Development Block (CD Block) level presentation of Village Directory and PCA data instead of the traditional Tahsil/Taluk/PS level presentation.

4. As regards DCHB of 2001 Census, the scope of Village Directory was improved by including some other amenities like banking, recreational and cultural facilities, newspapers & magazines and 'most important commodity' manufactured in a Village in addition to prescribed facilities of earlier Censuses. In Town Directory, the statement on Slums was modified and its coverage was enlarged by including details on all slums instead of 'notified slums'.

5. The scope and coverage of Village Directory of 2011 DCHB has been widened by including a number of new amenities in addition to those of 2001. These newly added

amenities are: Pre-Primary School, Engineering College, Medical College, Management Institute, Polytechnic, Non-formal Training Centre, Special School for Disabled, Community Health Centre, Veterinary Hospital, Mobile Health Clinic, Medical Practitioner with MBBS Degree, Medical Practitioner with no degree, Traditional Practitioner and faith Healer, Medicine Shop, Community Toilet, Rural Sanitary Mart or Sanitary Hardware Outlet in the Village, Community Bio- gas, Sub Post Office, Village Pin Code, Public Call Office, Mobile Phone Coverage, Internet Cafes/ Common Service Centre, Private Courier Facility, Auto/Modified Autos, Taxis and Vans, Tractors, Cycle-pulled Rickshaws, Carts driven by Animals, Village connected to National Highway, State Highway, Major District Road and Other District Road, Availability of Water Bounded Macadam Roads in Village, ATM, Self-Help Group, Public Distribution System(PDS) Shop, Mandis/Regular Market, Weekly Haat, Agricultural Marketing Society, Nutritional Centres (ICDS), Anganwadi Centre, ASHA (Accredited Social Health Activist), Sports Field, Public Library, Public Reading Room, Assembly Polling station, Birth & Death Registration Office. In the Town Directory, seven Statements containing the details and the data of each Town have been presented viz.; (i) Status and Growth History of Towns,(ii) Physical Aspects and Location of Towns, (iii) Civic and other Amenities, (iv) Medical Facilities, (v) Educational, Recreational & Cultural Facilities, (vi) Industry & Banking and (vii) Civic & other amenities in Slums respectively. CD Block wise data of Village Directory and Village PCA have been presented in DCHB of 2011 Census as presented in earlier Census.

6. The data of DCHB 2011 Census have been presented in two parts, Part-A contains Village and Town Directory and Part-B contains Village and Town wise Primary Census Abstract. Both the Parts have been published in separate volumes in 2011 Census.

7. The Village and Town level amenities data have been collected, compiled and computerized under the supervision of Shri Ranjit Singh Deol, Director of Census Operations, Maharashtra. The task of Planning, Designing and Co-ordination of this publication was carried out by Dr. Pratibha Kumari, Assistant Registrar General (SS) under the guidance & supervision of Dr. R.C.Sethi, Ex-Addl. RGI and Shri Deepak Rastogi present Addl. RGI. Shri A.P. Singh, Deputy Registrar General, (Map) provided the technical guidance in the preparation of maps. Shri A.K. Arora, Joint Director of Data Processing Division under the overall supervision of Shri M.S.Thapa, Addl. Director (EDP) provided full cooperation in preparation of record structure for digitization and validity checking of Village and Town Directory data and the programme for the generation of Village Directory and Town Directory including various analytical inset tables as well as Primary Census Abstract (PCA). The work of preparation of DCHB 2011 Census has been monitored in the Social Studies Division. I am thankful to all of them and others who have contributed to bring out this publication in time.

(C.Chandramouli)
Registrar General &
Census Commissioner, India

New Delhi.

Dated: - 16-06-2014

PREFACE

The emphasis on decentralised planning is progressively gaining momentum in India in view of the enactment of Panchayat Raj Institutions at grass-root level. This Handbook provides necessary information required for planning and decision making at the micro level in the context of decentralized planning at District and block level.

In fact, Census has voluminous database systematically organised, updated and structured so that it is of some value and generates valuable information for development. For the best utilisation of such extensive data, the Census Organisation is publishing such primary census data, integrated with other non-census data from secondary sources with village level information and maps as a handbook for each District. The Registrar General and Census Commissioner in his foreword has already provided sufficient details of history and scope of the publication of District Census Handbook.

The design for the 2011 District Census Handbook was evolved centrally by the Census Commissioner, India. In accomplishing this task we have received whole-hearted co-operation of the staff at various levels of different departments of the Government of Maharashtra. Much of the data so provided by this field level officers have been cross checked with the data obtained from various departments and an attempt has been made to reconcile the discrepancies as well through the software provided by the Registrar General and Census Commissioner, India.

I am deeply grateful to Dr.C.Chandramouli, Registrar General & Census Commissioner, India and Shri Deepak Rastogi, Additional Registrar General for their guidance in bringing out this publication. I also express my thanks to Shri A.P.Singh, Deputy Registrar General (Map), Shri A.K.Singh, Deputy Registrar General (Census Division), Dr.Pratibha Kumari, Assistant Registrar General (SS Division), Shri M.S.Thapa, Addl. Director (EDP) and their colleagues for providing technical guidance in finalising this volume.

In this Directorate the DCHB section was spearheaded by Shri Y.S.Patil, Deputy Director under the guidance of Dr. S.S.Hiremath, Joint Director. He was ably assisted by Shri D. B.Gode, Assistant Director, Shri W.A.D'Souza, Statistical Investigator Gr.I and Smt. Winifred A. D'Souza, Statistical Investigator Gr. I.

The physical features have been concurred by the Map section, after incorporating necessary updates, wherever required. The maps inserted are prepared by the Cartography Section under the guidance of Shri D.N. Chaurasia, R.O(Map). I am thankful to the Census Section headed by Smt. B.H. Thakare, Assistant Director, PCA/DDU unit headed by Shri Santosh Payas, Assistant Director and DDE section headed by Shri Vijay Ahire, Deputy Director.

Lastly, I take this opportunity to offer my thanks to all officials in various grades who have been actively involved in voluminous work of compilation and preparation of this volume. The list of the officials of this Directorate closely associated with this work is given in the "Acknowledgements".

Mumbai
16th June, 2014 Maharashtra

Ranjit Singh Deol
Director of Census Operations,

Acknowledgements

WRITE-UP UNIT

Section-in-charge

Shri.Y.S.Patil

Deputy Director

Analysis & Interpretation

Shri Vijay Ahire

Deputy Director

Supervision

Shri D. B. Gode

Assistant Director

Editing

Shri W.A. D'Souza

Statistical Inv. Gr.I

Smt W.A. D'Souza

Statistical Inv. Gr.I

Drafting

Smt. J. N. Sawant

Statistical Inv. Gr.II

VILLAGE AND TOWN DIRECTORY UNIT

Shri W.A. D'Souza

Statistical Inv. Gr.I

Smt W.A. D'Souza

Statistical Inv. Gr.I

Smt. J. N. Sawant

Statistical Inv. Gr.II

Smt. J. N. Karanjkar

Sr. Compiler

Smt . A. V. Kale

Sr. Compiler

Shri D.V.Jadhav

Operator

D.D. E. UNIT

Shri Vijay Ahire

Deputy Director

Smt. N.R. Godambe

Assistant Director

Shri S.M. Amritsagar

Assistant Director

Shri R.S.Pathave

Operator

P. C. A. UNIT

Shri Santosh Payas

Assistant Director

Smt. B.H. Thakare

Assistant Director

Shri D. B. Gode

Assistant Director

Shri R.M. Bhosale

Assistant Director

Shri A.S.Nayak

Operator

Shri P.D.Prabhulkar

Operator

MAP UNIT

Shri D.N. Chaurasia
Shri A. Braganza
Shri V.B. Yadav
Smt. T.S. Kavthekar
Smt. P.J. Naikar
Shri J.G. Naikar

Research Officer
Sr. Geographer
Sr. Draughtsman
Sr. Draughtsman
Sr. Draughtsman
Sr. Draughtsman

ORGI – Data Processing Division

Shri Jaspal Singh Lamba
Ms. Usha
Shri Anurag Gupta
Shri Mukesh Kumar Mahawar
Ms. Shagufta Nasreen Bhat
Ms. Shashi Seth
Shri Khem Verma Jadon
Shri Yashwant Singh
Ms. Archana Khare

DD (EDP)
AD (EDP)
DPA Grade 'A'
DPA Grade 'A'
DPA Grade 'A'
Sr. Supervisor
Sr. Consultant
Sr. Consultant
Jr. Consultant

HISTORY AND SCOPE OF THE DISTRICT CENSUS HANDBOOK

The need of data at the grass root level for the administrative and planning purposes at sub micro level as well as academic studies prompted the innovation of District Census Handbook. District Census Handbook is a unique publication from the Census organization which provides most authentic details of census and non-census information from village and town level to District level. The District Census Handbook was firstly introduced during the 1951 Census. It contains both census and non census data of urban as well as rural areas for each District. The census data contain several demographic and socio-economic characteristics of the lowest administrative unit i.e. of each village and town and ward of the District. The non census data comprise of data on availability of various civic amenities and infrastructural facilities etc. at the town and village level which constitute Village Directory and Town Directory part of the DCHB. The data of DCHB are of considerable importance in the context of planning and development at grass-root level.

In 1961 census DCHB provided a descriptive account of the District, administrative statistics, census tables and village and town directory including Primary Census Abstract. This pattern was changed in 1971 Census and the DCHB was published in three parts: Part-A related to village and town directory, Part-B to village and town PCA and Part-C comprised analytical report, administrative statistics, District census tables and certain analytical tables based on PCA and amenity data in respect of villages. The 1981 census DCHB was published in two parts: Part-A contained village and town directory and Part-B the PCA of village and town including the SCs and STs PCA up to Tahsil/town levels. New features along with restructuring of the formats of village and town directory were added into it. In Village Directory, all amenities except electricity were brought together and if any amenity was not available in the referent village, the distance in broad ranges from the nearest place having such an amenity was given.

The pattern of 1981 census was followed by and large for the DCHB of 1991 Census except the format of PCA. It was restructured. Nine-fold industrial classification of main workers was given against the four-fold industrial classification presented in the 1981 census. In addition, sex wise population in 0-6 age group was included in the PCA for the first time with a view to enable the data users to compile more realistic literacy rate as all children below 7 years of age had been treated as illiterate at the time of 1991 census. One of the important innovations in the 1991 census was the Community Development Block (CD Block) level presentation of village directory and PCA data instead of the traditional Tahsil/taluk/PS level presentation.

As regards DCHB of 2001 Census, the scope of Village Directory was improved by including some other amenities like banking, recreational and cultural facilities, newspapers & magazines and 'most important commodity' manufactured in a village in addition to prescribed facilities of earlier censuses. In Town Directory, the statement on Slums was modified and its coverage was enlarged by including details on all slums instead of 'notified slums'.

The scope and coverage of Village Directory of 2011 DCHB has been widened by including a number of new amenities in addition to those of 2001. In the Town Directory, seven Statements containing the details and the data of each town have been presented viz.; (i) Status and Growth History of towns,(ii) Physical Aspects and Location of Towns, (iii) Civic and other Amenities, (iv) Medical Facilities, (v) Educational, Recreational & Cultural Facilities, (vi) Industry & Banking, and (vii) Civic & other amenities in Slums respectively. CD Block wise data of Village Directory and

Village PCA have been presented in DCHB of 2011 census as presented in earlier census. The data of DCHB 2011 Census have been presented in two parts, Part-A contains Village and Town Directory and Part-B contains Village and Town wise Primary Census Abstract. Both the Parts have been published in separate volumes in 2011 Census.

-

Brief History of the District

The old name of the Osmanabad District was Dharasiva. During the age of the Satavahanas, Osmanabad District seems to have been very prosperous. Tagara, modern Ter is mentioned in the Periplus of the Erythraean Sea as one of the two pre-eminent trading centres; the other being Pratisthana i.e., modern Paithan in the Aurangabad District.

In 1317 A.D., the Kingdom of the Yadavas finally passed into the hands of the Sultans of Delhi. The Deccan now began to be ruled by the Governors appointed from Delhi. The District of Osmanabad for the first time passed under Mohammedan. Under the Mughals, the Deccan was divided into six Subhas viz., Khandes, Berar, Aurangabad, Bidar, Bijapur and Hyderabad. The present District of Osmanabad, which was roughly divided into two District viz., Paranda and Naldurg then formed part of Aurangabad and Bijapur Subhas. In 1722 A.D., Nizam –UI-Mulk was appointed as the Vazir of Mughal Empire but he soon got tired of the court intrigues and returned to the Deccan in the following year. The emperor ordered the Subhedar of Hyderabad Mubariz Khan to oppose him. A battle was fought at Fatekhharda in October 1724 A.D., in which the Nizam emerged victorious. This battle established the independence of the Nizam-UI-Mulk. Osmanabad District, after a century of direct rule by the Delhi Emperors passed under the Nizam's sovereignty.

The District was temporarily ceded to the British Government in 1853 and it was reverted to Hyderabad State in the year 1860 with its headquarters at Naldurg. The District was known as Naldurg District till 1904. Naldurg District was subsequently abolished and new District of Osmanabad was carved out with headquarters at Osmanabad. The year 1905 witnessed the abolition of 2 Tahsils with their headquarters at Washi and Naldurg. The former was merged in Kalamb and latter in Tuljapur.

In the entire Marathwada region, Osmanabad had the biggest area under the Nizam's own estate called as "Sarf-e-Khas". The Sarf-e-Khas was merged with Government area under the Sarf-e-Khas (merger) regulation in the year 1949. In the same year all the Jagirs were abolished and put under direct Government administration. Consequent upon the abolition of Sarf-e-Khas and Jagirs, the boundaries of all the Tahsils were reconstituted in 1950. Two new Tahsils with headquarters at Ausa and Umarga and a new Mahal with headquarters at Bhum were created. In 1950, again 11 enclave villages were transferred from Solapur to this District in return of 52 villages from the District to Solapur. With the reorganization of States, the District became a part of Mumbai State in 1956. Three Tahsils viz., Ahmadpur, Nilanga and Udgir were transferred from the neighbouring Bidar District

(Karnataka) to Osmanabad District. In 1960, Bombay State was bifurcated into Maharashtra and Gujarat and hence Osmanabad became part of Maharashtra State. In 2011 census, the District has 8 Tahsils, 8 towns and 733 villages (including 5 uninhabited villages).

-

ANALYTICAL NOTE

Physical features

Location and Size

Osmanabad District is situated between 17° 37' and 18° 42' north latitudes and 75° 17' and 76° 47' east longitudes. It is surrounded by Bid District in the North, Latur District in the East, Karnataka State in the South East, Solapur District in the South West and West and Ahmadnagar District in the North West.

The District has an area of 7,569.0 sq.kms., and a population of 1,657,576 persons as per 2011 Census. While the area of the District accounts for 2.46 percent of the total area of the State; the District's population constitutes 1.48 percent of the total population of the State. The density of population is 219 persons per sq. km. Among the 35 Districts of the State, the District ranks 21st in terms of area; 26th in terms of population and 29th in terms of density.

The headquarters of the District is located at Osmanabad, a town having a population of 111,825 persons as per the 2011 Census. The District has a well-developed network of roads and it is well connected to the other parts of the State.

Physiography

India has been divided into four macro level physical divisions. These are The Northern Mountains, The Great Plains, The Deccan Plateau and the Coastal Plains and Islands.

Maharashtra falls under two of these macro level divisions 1) The Deccan Plateau and 2) The Coastal Plains and Islands. The north-south running Sahyadri range separates these two divisions. The Deccan Plateau lies to the east while the Coastal Plains and Islands lie to the west up to the Arabian Sea. The Deccan Plateau is much larger of the two divisions and includes twenty nine Districts of the State while only six Districts lie in the Coastal Plains and Islands.

The whole Deccan Plateau is sub-divided into 12 meso regions. Of these, only 2 meso regions i.e. Northern Maharashtra and The Maharashtra Plateau lie within the State. Northern Maharashtra is further divided into 2 micro regions i.e. The Tapi-Purna Valley and The Wardha-Penganga-Wainganga Plain. The Maharashtra Plateau is also further sub-divided into 2 micro regions i.e. The Eastern Plateau and The Western Plateau with Protruded Hills.

The Coastal Plains and Islands are divided into 4 meso regions i.e. Gujarat Region, Western Coastal Region, Eastern Coastal Region and The Islands. Of these, The Western Coastal Region covers Maharashtra. This region is divided into 4 micro level regions i.e. Maharashtra Littoral, Goa Coast, Karnataka Coast and North Kerala Coast. Only Maharashtra Littoral falls within the State of Maharashtra.

The hierarchy of these macro, meso and micro level geographical divisions within Maharashtra State are as below:

(A) Deccan Plateau:

(i) Northern Maharashtra:

(a) Tapi-Purna Valley: Includes the Districts of Nandurbar, Dhule, Jalgaon, Buldana, Akola, Washim and Amravati.

(b) Wardha-Penganga-Wainganga Plain: Includes the Districts of Wardha, Nagpur, Yavatmal, Bhandara, Gondiya, Gadchiroli and Chandrapur.

(ii) Maharashtra Plateau:

- (a) Eastern Maharashtra: Includes the Districts of Aurangabad, Jalna, Parbhani, Hingoli, Nanded, Bid, **Osmanabad**, Latur, Solapur, Sangli and Kolhapur.
- (b) Western Maharashtra with Protruded Hills: - Includes the Districts of Nashik, Ahmadnagar, Pune and Satara.

(B) Coastal Plains and Islands:

(i) Western Coastal Plains:

- (a) Maharashtra Littoral: Includes the Districts of Thane, Mumbai (Suburban), Mumbai, Raigarh, Ratnagiri and Sindhudurg.

A greater portion of the District lies on the triangular Balaghat plateau generally over 610 metres above sea level, sloping towards the south and east, forming the water divide between the Godavari and Bhima valleys. The northern bounding scarp of the Balaghat plateau running generally eastwards across the middle of the Beed District enters Osmanabad District near Degaon. In a subdued form it runs first southwards and then eastwards gaining in altitude. It again runs southwards to the east of Chakur and then south-eastwards and after passing by Udgir continues the south-easterly course and passes out of the District. The southern bounding scarp of this plateau backed by a chain of hills enters the District just west of Malewadi and Pakhrud villages and runs in a general south-easterly direction though in some sections it has locally easterly and southerly trends. Passing just west of Yermala, Yedsi, Osmanabad and Tuljapur, it runs nearly due south-eastwards passing west of Naldurg. After the gap at Naldurg it continues in a subdued form and passes outside the District. The dissected slopes both these scarps appear as a series of hills as seen from the plains below. Due to the powerful head ward erosion of streams draining down, these scarps themselves have been retreating as also the water divide between these and the plateau drainage, with the result that some of the greater heights are found often away from the steep faces.

Drainage

Except the southern and western parts of the District, which are drained by the tributaries of the Bhima system, the rest of the District is drained by the Manjra and its tributaries belonging to the Godavari drainage system. The Manjra itself along with its tributaries, the Terna, the Tawarja and the Gharni drains the Balaghat Plateau portion, while its three other tributaries, the Manar, the Tiru and the Lendi drain the area to the north of the plateau.

Climate

The climate of the District is generally dry except during the monsoon season. The year may be divided into four seasons. The cold season from December to about the middle of February is followed by the hot season, which lasts till the end of May. June to September is the southwest monsoon season and October to November the post monsoon or retreating monsoon season.

The average annual rainfall in the District is about 800 mm. However, this is not evenly distributed. In general, the rainfall increases as one proceeds towards North East. About 84 per cent of the annual rainfall in the District is received during the South West monsoon season. The variation in the annual rainfall from year to year is large.

Towards the end of November temperatures begin to fall rapidly. December is the coldest month of the year with the mean daily minimum temperature at about 15° C. Occasionally the minimum temperature may drop to about 4° C or 5° C due to cold waves in northern India. From about the

middle of February temperatures begins to rise. The month of May is generally the hottest month of the year with the mean daily maximum temperature at about 40° C. The heat during the summer is intense and the maximum temperature may rise to 45° C. With the onset of the South West monsoons there is an appreciable drop in day temperatures. With the withdrawal of the monsoons, day temperatures increase slightly while night temperatures progressively decline.

Except during the south-west monsoon season, the air is generally dry particularly in the afternoons. Skies are mostly clear or lightly clouded. During the south-west monsoon season the skies are heavily clouded to overcast.

Winds are light but increase in the force during the latter half of summer and in the south-west monsoon season. Dust storms occur in summer while thunderstorms occur in the summer and monsoon seasons.

Natural Economic Resources

Forestry

This includes all land classified as forest under any legal enactment dealing with forest or administered as forest, whether state owned or private and whether wooded or simply maintained as forest land. Within the forest area itself, there may be occasionally cultivated patches or grazing lands, but such area are shown under column 104 of the Village Directory as forest. The process of regularization of land grants and effecting relevant changes in the basic records of survey and settlement are somewhat protracted and time consuming. Therefore the information based on records is in some cases at least, likely to be different when compared with the actual field situation.

The forest produce is divided into two main classes i.e., major and minor. The major forest produce is timber and firewood and much of it goes to Solapur, Pune and Mumbai. The minor forest produce is Khair, Hivar Apta, Bor and Babhul etc.

Minerals and mining

The District as a whole is monotonously covered by Deccan Traps basaltic lava flows; which are spread out in the form of horizontal sheets or beds. Trap rocks are generally barren of any economically useful and important minerals but being hard; dense and durable are most suitable for building purposes.

Soil and Cropping pattern

The soils of the District are essentially derived from the Deccan Trap, which is the predominant rock formation of the District. The cropping pattern is strongly influenced by the climate and the total quantity and distribution of rainfall.

The soils of the District on the basis of thickness can broadly be classified into four groups viz. shallow soils having thickness up to 9 inches, medium soils (9-18 inches), medium deep soils (18-36 inches) and deep soils (above 36 inches).

Shallow soils

Small patches of shallow soils occur in the western and north-western parts of the District. These soils are light brown to dark grey in colour. They are loamy to clay loam in texture and granular to sub angular blocky in structure. The soils tend to be alkaline in reaction and deficient in nitrogen and organic matter.

Medium soils

Medium soils are found in part of Bhum, Washi, Kalamb and Osmanabad Tahsils. They are dark brown to dark grey brown in colour. These soils are sub angular blocky to blocky in structure. The soils are alkaline in reaction. They have a fair amount of phosphate but are deficient in nitrogen.

Medium and deep soils

Deep soils occur in patches in Tuljapur Tahsil. The colours of these soils vary from dark grey brown to vary dark grey. They are clayey in texture and sub angular blocky to blocky in structure. The soils are alkaline in reaction and total soluble salts are fairly high.

Agriculture

Most of the people of this District are engaged in agricultural activities. As per 2011 Census, 38.42 percent of the total workers are engaged as cultivators and 38.7 percent of the total workers are engaged as agricultural labourers in the District. They together constitute 77.12 percent of the total workers of the District.

Irrigation

The Concept of irrigation implies the existence of source of water supply within a reasonable distance and an arrangement to regulate the supply of the water according to the day-to-day needs of the crops rose in these fields. Naturally therefore all areas, which are cultivated under purely rain fed conditions are treated as unirrigated lands.

Columns 113 and 114 of the Village Directory give all the agricultural land and when added together would correspond to the net area sown. Area sown more than once during the same year, if any, in the village is counted only once under this column. Columns 115 to 119 give source wise breakup of the irrigated area. All lands that are lying uncultivated as fallow for more than 5 years in succession are recorded as permanent fallow (Culturable waste) and are covered under column 109.

Animal Husbandry

As per Census of livestock of 2007, the information on important number of livestock and livestock indicators are given below.

1) Total Cross bred / Indigenous Cattle	---	373,939
2) Total Buffaloes	---	167,774
3) Total Sheeps	---	37,707
4) Total Goats	---	218,268
5) Total Equines	---	198
6) Total Donkey	---	N.A.
7) Other Livestock	---	13,290
8) Total Hen	---	N.A.
9) Total Poultry	---	239,335

Source: Livestock Census 2007, as published in District Socio - Economic Review, 2010

In the District there are 3,73,939 crossbred/indigenous cattle, 1,67,774 buffaloes, 37,707 Sheeps, 218,268 goats, 198 Equines and the Total poultry is 239,335.

Fishery

Osmanabad District is not rich in fisheries, as it is not richly endowed with fluvial waters. However, reservoirs built for irrigation purposes have enhanced the prospects of fisheries. There are very few fishermen and they are mainly from the Dheemer; Kahar; Bhoi and Koli communities. Fishing is generally done by cast, gill or drag nets besides hook and line. Fast growing varieties of fish viz., Rohu, Catla and Mrigal are imported and stocked in reservoirs, tanks and privately owned ponds.

During 2009-10 there were 130 registered co-operative societies of fishermen in the District with about 3,826 members.

Transport

It may be seen that the District had 65,815 two wheelers. There were 323 buses, 5,243 Cars and Station Wagons, 3,516 Jeeps, 689 taxies and 4,046 auto rickshaws (3,526 three seaters and 520 six seaters). Besides these 4,211 other modes of transport, the District also had 5,995 tractors and 4,152 trailers as means of transport. There are 689 Light Vehicles Permit Holders, 3,837 Heavy Vehicles Permit Holders and 4,046 Auto rickshaw Permit Holders in the District.

Number of Motor Vehicles registered in the District (2009-10)
(Number of Motor vehicles and Permit-holders) (Contd.)

Sl. No.	Item	Total Vehicles	Fuel used		
			Diesel	Petrol	CNG
1	2	3	4	5	6
Passenger Vehicles					
1	Buses	323	323	-	-
2	Cars & Station Wagons	5,243	3,454	1,789	-
3	Jeeps	3,516	3,516	-	-
4	Taxies	689	600	89	-
5	Three wheelers (Autos rickshaw)				
	A) 3 seaters	3,526	485	3,041	-
	B) 6 Seaters	520	520	-	-
6	Two wheelers	65,815	-	65,815	-
7	Ambulances	31	31	-	-
8	School Busses	19	19	-	-
Total Passenger Vehicles		79,682	8,948	70,734	-
Goods Transport Vehicles					
1	Three wheelers	2,152	2,152	-	-
2	Four Wheelers	3,230	3,230	-	-
3	Tractors	5,995	5,995	-	-
4	Trailers	4,152	4,152	-	-
5	Others	4,211	4,211	-	-
Total Goods Transport Vehicles		19,740	19,740	-	-
Number of Permit holders					
1	Light Vehicles	689	-	-	-
2	Heavy Vehicles	3,837	-	-	-
3	Auto rickshaw	4,046	-	-	-

Source: Regional Transport Officer, Osmanabad. as published in District Socio – Economic Review, 2010

Industry

In the District there are sugar factories in Osmanabad and Tuljapur. The M.I.D.C has developed one industrial estate for setting up of industries. This area is given to small scale as well as large scale industries. The most important small scale industry in the District is jaggery making having a great demand in the State. Other registered units are oil mills, saw mills, handloom weaving, carpentry, pottery making, sugar factory, cement factory, dal mills, printing and book binding etc.

Trade and Commerce

The District is well known for Jowar and edible oil. Jowar and oil seeds plantation are mainly grown in Tuljapur and Paranda Tahsils. The chief export articles of the District are jowar, milk and ground nuts. They are mainly exported to Mumbai, Solapur and Pune.

The chief import articles are food grains of all types, cattle fodder, oil seeds, medicines, hardware, sugar and raw iron. Most of these goods are imported from Mumbai, Pune and Solapur. Apart from the weekly markets and fairs, Osmanabad, Tuljapur, Bhum, Umarga are the important trade centres also.

Electricity and Power

All 728 (100 percent) inhabited villages and all 8 towns are enjoying the power supply facility.

Gram Panchayat, its composition, jurisdiction and the role in the Development of village and its economy.

Gram Panchayat is the lower most rung of the democratic set-up of India. It is governed by the 'Bombay Village Panchayat Act, 1958'. The 'Sarpanch' and in the absence of Sarpanch, the 'Upa-Sarpanch' preside over every meeting of 'Gram Sabha'. At least four meetings of the 'Gram Sabha' are held every year. Sarpanch and UpaSarpanch are elected from amongst the elected members of the Panchayat.

73rd Constitutional Amendment

To make Panchayat Raj Institutions strong and to give more power to the people, the State Panchayat Act has been amended in confirmation with the 73rd Constitutional amendment, which is implemented in the State in April 1994. The Main fundamental provisions of the 73rd Constitutional amendments are as follows:

1. Constitution of Panchayat Raj Institutions at village, Intermediate (Development Block) and District level.
2. The seats and the offices of the Chairpersons in the Panchayats at all the levels to be reserved in favour of Scheduled Castes and Scheduled Tribes in proportion to the percentage of population of the Scheduled Caste or Scheduled Tribe, as the case may be.
3. The elections to these Panchayat Raj Bodies to be held at the interval of every five years.
4. Powers, Authority and Responsibilities of Panchayats:-
 - (a)The preparation of plans for economic development and social justice.
 - (b)The implementation of schemes for economic development and social justice as may be entrusted to them including those in relation to the matters listed in the Eleventh Schedule.
5. An independent State Election Commission to conduct the elections.
6. Powers to impose taxes by and funds of, the Panchayats.

7. Constitution of Finance Commission by the State at the expiry of every five years term to review the financial position of the Panchayats and to make recommendation regarding distribution of State resources between the State and the Panchayat.

Constitution of Gram Panchayat

The Gram Panchayat consists of not less than seven and not more than seventeen members elected from Wards on the basis of adult franchise. They hold office for a term of five years. Among these, a few seats are reserved for persons belonging to the Scheduled Castes, the Scheduled Tribes, Backward Class of citizens and Women, as may be determined by the State Election Commission in the prescribed manner.

Administrative powers and duties of Panchayats

Administrative powers and duties of Panchayats are - to take care of the funds at its disposal, to take over and maintain water supply schemes through "Village Water Supply Fund", to make provision for carrying out within/outside the village any work subject to any directions made by State Government for any scheme or for any purpose sponsored by the Government, to make provision for carrying out work which is likely to promote health, safety, education, comfort, convenience or social or economic or cultural well- being of the inhabitants of the village, to make provision for entertainment, public reception, contribution towards annual gathering, to encourage farmers and co-operative societies to increase and improve agricultural production etc.

Powers and duties of Panchayats in the Scheduled areas

Powers and duties of Panchayats are - to obtain from the Gram Sabha a certification of utilization of funds for the plans, programmes and projects, prospecting licence or mining lease for minor minerals, control on erection of building, to remove any obstructions and encroachments upon public streets and open sites etc.

Establishment, Budget and Accounts

The day to day work of the Panchayat is done by Secretary of Panchayat. The Chief Executive Officer of Zilla Parishad appoints the Secretary of Panchayat. His salary is paid from the District fund.

The budget of the village Panchayat is submitted to the Panchayat Samiti. It covers opening balance in the fund, estimated income, proposed expenditure and the amount to be contributed to the District Village Development Fund. The sanctioning authority of the village budget is Panchayat Samiti.

Taxation and Recovery of Claims

The taxes levied by the Panchayat are - tax on buildings and lands, betterment charge or the lands benefited from schemes or projects undertaken by Panchayat from 'Village Fund', pilgrim tax, tax on fairs, festivals and other entertainments, tax on bicycles and on vehicles drawn by animals, tax on professions, trades, callings or employments, shop keeping and hotel-keeping, general sanitary cess, general water rate, a lighting tax, fee on markets and weekly bazars, fee on car stands/tonga stands, special water tax for water supplied through pipes, fee for the supply of water from well and tank for purposes other than domestic use and for cattle, fee for temporary occupation on public street, special sanitary cess upon private latrines, fee for cleaning cess pool, fee for grazing cattle, fee on the registration of animals, lump sum contribution by factories in lieu of taxes levied by Panchayat, farming of fees on markets, collection of cess on every rupee of land revenue etc.

Financial Assistance to Panchayats

Gram Panchayat receives financial assistance from the State Government, loan by Zilla Parishad, Equalisation grant, Village Water Supply Fund and District Village Development Fund.

Gram Panchayat-role in the Development of the village

Since the Gram Panchayat controls the village fund, it has an immense role in the development of the villages. It makes reasonable provision within the village and submits to the Panchayat Samiti for approval. It supervises the village water supply scheme. It makes provision for carrying out within the village any work which promotes health, safety, education, comfort, convenience or social or economic or cultural well-being of the inhabitants of the village.

Gram Panchayat can make provision for any public reception, ceremony or entertainment within the villages or make contribution towards at annual gathering or such other gathering of Panchayats in the District or the State.

It encourages farmers of the village to make use of co-operative societies in increasing and improving agricultural production. It supervises primary schools situated within the area of its jurisdiction.

Last but not the least, it is duty bound to take measures for the amelioration of the condition of Scheduled Castes and Scheduled Tribes and Other Backward Classes and in particular, in the removal of untouchability carry out the directions issued in this regard from time to time by the State Government.

Objectives of the Local Self Government

With a view to promote development of democratic institutions and to secure greater measure of participation by the people in Development Plans and in local and governmental affairs by decentralization of powers and functions, Zilla Parishad and Panchayat Samitis(C. D. Blocks) have been established in the District of Maharashtra in the year 1962 under the Maharashtra Zilla Parishad and Panchayat Samiti Act of 1961. The jurisdiction of Zilla Parishad and Panchayat Samiti i.e. C.D. Blocks corresponds to the District and Tahsil boundaries except that the statutory towns are not covered by them.

The local self-bodies are working as agencies of State Government. The 73rd Constitutional Amendment gave local self-bodies the constitutional status. The new power bestowed upon them gave a great impetus to the development plans and its implementation.

Zilla Parishad

The Zilla Parishad has the authority for the purposes of the Act over the area for which it is established. The authorities charged with carrying out the provision of this Act for each District are—

- a) The Zilla Parishad,
- b) Panchayat Samiti,
- c) The Standing Committee,
- d) The Subjects Committees,
- e) Presiding authorities,
- f) The Chief Executive Officer and
- g) The Block Development Officer.

The Zilla Parishad is assisted in its function by number of departments and each department is headed by class I or class II officers of the State Services.

Zilla Parishad consists of Councillors directly elected on the basis of adult franchise from electoral divisions in the District for a term of five years. The number of councillors being not more than seventy-five and not less than fifty, some seats of councillors are reserved for the persons belonging to Scheduled Castes, Scheduled Tribes, Women and Backward Class citizens.

Grants to Zilla Parishad

1. Grant of 7 percent of forest revenue to Zilla Parishad.
2. Purposive grant – State Government pays every year to Zilla Parishad a grant for works and development schemes transferred to Zilla Parishad.
3. Establishment grant – State Government pays by way of establishment grant, the average cost on account of the salaries and allowances.
4. Local cess matching grant – State Government pays a local cess matching grant to be paid to Panchayat Samiti through the Zilla Parishad.
5. Incentive grant – State Government pays to Zilla Parishad an incentive to speedier development.
6. Grants for plan schemes – State Government pays grant for such works and development schemes relating to any subject enumerated in the District List as are included in the development plan of the State.
7. Block grant – State Government pays to each Panchayat Samiti through Zilla Parishad for carrying one such work and development scheme.

The development work of the District is carried out through the various committees appointed for the purpose by the Zilla Parishad. The executive power for the purpose of carrying out the provisions of the Act lies with the Chief Executive Officer, who is appointed by the State Government.

All the development work within the District is carried out by the Zilla Parishad through the District Fund at its disposal.

The Deputy Chief Executive Officer works as the ex-officio secretary of the Zilla Parishad.

Panchayat Samiti

Panchayat Samiti consists of members elected by direct election, its jurisdiction being the C.D. Block. The term of the members is five years. The Block Development Officer is the ex-Officio Secretary of the Panchayat Samiti. The Chairman and Deputy Chairman are elected by and from amongst the members of the Panchayat Samiti.

The overall plan of work and development schemes within the block is prepared and executed by the Panchayat Samiti.

Devolution of Powers and functions.

As per the 73rd Constitutional Amendment, Articles 243-G and Schedule 11 of the Constitution, 29 subjects are to be transferred to the Panchayat Raj institution. The State Government implemented this amendment in April 1994 and provisions were made in the State Panchayat Raj Act to transfer these subjects to the Zilla Parishads, Panchayat Samitis and the Village Panchayats.

Source: 1. Bombay Act No. III of 1959 (The Bombay Village Panchayats Act, 1958).

2. Maharashtra Act No. V of 1962 (The Maharashtra Zilla Parishads and Panchayat Samitis Act, 1961).

3. 73rd Constitutional Amendment.

Urban local bodies

The statutory urban local bodies are Cantonments, Municipalities or Municipal Corporations. The urban local bodies elect a Councillor from each of the Wards. The President of the Municipal Council or the Mayor of the Corporation and also his Deputy are elected from amongst the elected Councillors. The Chairmen of the various committees are also elected from amongst the elected Councillors. Although for day-to-day administration, the Chief Officer is responsible for a Municipal Council, he works under the administrative control of the President of Municipal Council.

Census Concepts

Building:

A 'Building' is generally a single structure on the ground. Usually a structure will have four walls and a roof. Sometimes it is made up of more than one component unit which are used or likely to be used as dwellings (residences) or establishments such as shops, business houses, offices, factories, workshops, work sheds, schools, places of entertainment, places of worship, godowns, stores etc. It is also possible that building which have component units may be used for a combination of purposes such as shop-cum-residence, workshop-cum-residence, office-cum-residence, etc., but in some areas the very nature of construction of houses is such that there may not be any wall. Such is the case of conical structures where entrance is also provided but they may not have any walls. Therefore, such of the conical structures are also treated as separate buildings.

Pucca houses

Houses, the walls and roof of which are made of permanent materials. The material of walls can be any one from the following, namely, stones (duly packed with lime or cement mortar), G.I./Metal/Asbestos sheets, Burnt bricks, Cement Bricks, Concrete. Roof may be made of from any one of the following materials, namely, Machine-made tiles, Cement tiles, Burnt bricks, Cement bricks, Stones, Slate, G.I./Metal/Asbestos sheets, Concrete. Such houses are treated as pucca house.

Kutchra houses

Houses, in which both walls and roof are made of materials which have to be replaced frequently. Walls may be made from any one of the following temporary materials, namely, grass, unburnt bricks, bamboos, mud, reeds, thatch, plastic/polythene, loosed packed stone, etc., such houses are treated as Kutchra house.

Dwelling Room

A room is treated as a dwelling room if it has walls with a doorway and a roof and should be wide and long enough for a person to sleep in, i.e. it should have a length of not less than 2 meters and a breadth of at least 1.5 meters and a height of 2 meters. A dwelling room would include living room, bedroom, dining room, drawing room, study room, servant's room and other habitable rooms. Kitchen, bathroom, latrine, store room, passageway and veranda which are not normally usable for living are not considered as dwelling rooms. A room, used for multipurpose such as sleeping, sitting, dining, storing, cooking, etc., is regarded as a dwelling room. In a situation where a census house is used as a shop or office etc. and the household also stays in it then the room is not considered as a dwelling room. But if a garage or servant quarter is used by a servant and if she/ he also lives in it as a separate household then this has been considered as a dwelling room available to the servant's household. Tent or conical shaped hut if used for living by any household is also considered as dwelling room.

A dwelling room, which is shared by more than one household, has not been counted for any of them. If two households have a dwelling room each but in addition also share a common dwelling room, then the common room has not been counted for either of the households.

Census house

A 'census house' is a building or part of a building used or recognised as a separate unit because of having a separate main entrance from the road or common courtyard or staircase, etc. It may be occupied or vacant. It may be used for residential or non-residential purpose or both. If a building has a number of Flats or Blocks/Wings, which are independent of one another having separate entrances of their own from the road or a common staircase or a common courtyard leading to a main gate, these are considered as a separate census house.

Village

The basic unit for rural areas is the revenue village which has definite surveyed boundaries. The revenue village may comprise of one or more hamlets but the entire village is treated as one unit for presentation of data. In unsurveyed areas, like villages within forest areas, each habitation area with locally recognized boundaries is treated as one village.

Rural-Urban area

The data in the census are presented separately for rural and urban areas. The unit of classification in this regard is 'town' for urban areas and 'village' for rural areas. The urban area comprises two types of towns viz: Statutory towns and Census towns. In the Census of India 2011, the definition of urban area adopted is as follows:

- (a) Statutory Towns: All places with a municipality, corporation, cantonment board or notified town area committee, etc. are known as Statutory Towns.
- (b) Census Towns : All other places satisfying the following three criteria simultaneously are treated as Census Town.
 - i) A minimum population of 5,000 :
 - ii) at least 75 per cent of male working population engaged in non-agricultural pursuits; and
 - iii) a density of population of at least 400 per sq. km. (1,000 per sq.mile)

For identification of places which would qualify to be classified as 'urban' all villages, which, as per the 2001 Census had a population of 4,000 and above, a population density of 400 persons per sq. km. and having at least 75 per cent of male working population engaged in non-agricultural activity were considered. To work out the proportion of male working population referred to above against (b) (ii), the data relating to main workers were taken into account. In addition to the above stated towns, urban areas also constitute of O.Gs which are the parts of U.As.

City

Towns with population of 100,000 and above are called cities.

Urban Agglomeration

An Urban Agglomeration is a continuous urban spread constituting a town and its adjoining urban outgrowths (OGs) or two or more physically contiguous towns together with or without urban outgrowths of such towns. In some cases railway colonies, university campuses, port areas, military camps etc., may come up near a statutory town outside its statutory limits but within the revenue limits of a village or villages contiguous to the town. Each such individual area by itself may not

satisfy the minimum population limit to qualify it to be treated as an independent urban unit but may qualify to be clubbed with the existing town as their continuous urban spread (i.e., an outgrowth). Each such town together with its outgrowth(s) is treated as an integrated urban area and is designated as an 'Urban Agglomeration'. For the purpose of delineation of Urban Agglomerations during Census of India 2011, following criteria has been adopted :

- (a) The core town or at least one of the constituent towns of an urban agglomeration should necessarily be a statutory town ; and
- (b) The total population of an Urban Agglomeration (i.e., all the constituents put together) should not be less than 20,000 as per the 2001 Census. It varying local conditions, there were similar other combinations which have been treated as Urban Agglomerations satisfying the basic condition of contiguity.

Out Growth (OG)

The outgrowth is a viable unit such as a village or a hamlet or an enumeration block and clearly identifiable in terms of its boundaries and location. While determining the outgrowth of a town, it has been ensured that it possesses the urban features in terms of infrastructure and amenities such as pucca roads, electricity, taps, drainage system for disposal of waste water etc., educational institutions, post offices, medical facilities, banks etc., and physically contiguous with the core town of the UA.

Household

A 'household' is usually a group of persons who normally live together and take their meals from a common kitchen unless the exigencies of work prevent any of them from doing so. Persons in a household may be related or unrelated or a mix of both. However, if a group of unrelated persons live in a census house but do not take their meals from the common kitchen, then they are not constituent of a common household. Each such person was to be treated as a separate household. The important link in finding out whether it was a household or not was a common kitchen/common cooking. There may be one member households, two member households or multi-member households.

Institutional household

A group of unrelated persons who live in an institution and take their meals from a common kitchen is called an Institutional Household. Examples of Institutional Households are boarding houses, messes, hostels, hotels, rescue homes, observation homes, beggar homes, jails, ashrams, old age homes, children homes, orphanages, etc. To make the definition more clearly perceptible to the enumerators at the Census 2011, it was specifically mentioned that this category of households would cover only those households where a group of unrelated persons live in an institution and share a common kitchen.

Houseless household

Households who do not live in buildings or census houses but live in the open on roadside, pavements, in hume pipes, under fly-overs and staircases, or in the open in places of worship, mandaps, railway platforms, etc., are treated as Houseless Households.

Scheduled Castes and Scheduled Tribes

Article 341 of the Constitution provides that the President may, with respect to any State or Union territory, specify the castes, races or tribes or parts of or groups within castes, races or tribes which shall for the purposes of the Constitution be deemed to be Scheduled Castes in relation to that State or Union territory. Article 342 similarly provides for specification of tribes or tribal

communities or parts of or groups within tribes or tribal communities, which are to be deemed for the purposes of the Constitution to be Scheduled Tribes in relation to the various States and Union territories. In pursuance of these provisions, the list of Scheduled Castes and/or Scheduled Tribes are notified for each State and Union territory and are valid only within the jurisdiction of that State or Union territory and not outside.

It is important to mention here that under the Constitution (Scheduled Castes) Order, 1950, no person who professed a religion different from Hinduism was deemed to be a member of a Scheduled Caste in addition to every member of the Ramdasi, Kabirpanthi, Majhabi or Sikligar caste resident in Punjab or Patiala and East Punjab States Union were in relation to that State whether they professed the Hindu or the Sikh religion. Subsequently, in September 1956, by an amendment, the Presidential Order of 1950 and in all subsequent Presidential Orders relating to Scheduled Castes, the Hindu and the Sikh religions were placed on the same footing with regard to the specification of Scheduled Castes. Later on, as per the amendment made in the Constitution (Scheduled Castes) Order 1990, the Hindu, the Sikh and the Buddhist were placed on the same footing with regard to the recognition of the Scheduled Castes.

The lists containing the names of the Scheduled Castes and the Scheduled Tribes applicable for the Census of India 2011 in the State are given below:

Scheduled Castes

- 1) Ager
- 2) Anamuk
- 3) Aray Mala
- 4) Arwa Mala
- 5) Bahna, Bahana
- 6) Bakad, Bant
- 7) Balahi, Balai
- 8) Basor, Burud, Bansor, Bansodi, Basod
- 9) Beda Jangam, Budga Jangam
- 10) Bedar
- 11) Bhambi, Bhambhi, Asadaru, Asodi, Chamadia, Chamar, Chamari, Chambhar, Chamgar, Haralayya, Harali, Khalpa, Machigar, Mochigar, Madar, Madig, Mochi, Telegu Mochi, Kamati Mochi, Ranigar, Rohidas, Nona, Ramnami, Rohit, Samgar, Samagara, Satnami, Surjyabanshi, Surjyaramnami, Charmakar, Pardeshi Chamar
- 12) Bhangi, Mehtar, Olgana, Rukhi, Malkana, Halalkhor, Lalbegi, Balmiki, Korar, Zadmalli, Hela
- 13) Bindla
- 14) Byagara
- 15) Chalvadi, Channayya
- 16) Chenna Dasar, Holaya Dasar, Holey Dasari
- 17) Dakkal, Dokkalwar
- 18) Dhor, Kakkayya, Kankayya, Dohor
- 19) Dom, Dumar

- 20) Ellamalvar, Yellammalawandlu
- 21) Ganda, Gandhi
- 22) Garoda, Garo
- 23) Ghasi, Ghasia
- 24) Halleer
- 25) Halsar, Haslar, Hulasvar, Halasvar
- 26) Holar, Valhar
- 27) Holaya, Holer, Holey, Holiya
- 28) Kaikadi (in Akola, Amravati, Bhandara, Buldana, Nagpur, Wardha and Yavatmal Districts and Chandrapur District, other than Rajura Tahsil)
- 29) Katia, Patharia
- 30) Khangar, Kanera, Mirdha
- 31) Khatik, Chikwa, Chikvi
- 32) Kolupulvandlu
- 33) Kori
- 34) Lingader
- 35) Madgi
- 36) Madiga
- 37) Mahar, Mehra, Taral, Dhegu Megu
- 38) Mahyavanshi, Dhed, Vankar, Maru Vankar
- 39) Mala
- 40) Mala Dasari
- 41) Mala Hannai
- 42) Mala Jangam
- 43) Mala Masti
- 44) Mala Sale, Netkani
- 45) Mala Sanyasi
- 46) Mang, Matang, Minimadig, Dhankhni Mang, Mang Mahashi, Madari, Garudi, Radhe Mang
- 47) Mang Garodi, Mang Garudi
- 48) Manne
- 49) Mashti
- 50) Meghval, Menghvar
- 51) Mitha Ayyalvar
- 52) Mukri
- 53) Nadia, Hadi
- 54) Pasi
- 55) Sansi
- 56) Shenva, Chenva, Sedma, Ravat

57) Sindhollu, Chindollu

58) Tirgar, Tirbanda

59) Turi

Scheduled Tribes

1) Andh

2) Baiga

3) Barda

4) Bavacha, Bamcha

5) Bhaina

6) Bharia Bhumia, Bhuinhar Bhumia, Pando

7) Bhattra

8) Bhil, Bhil Garasia, Dholi Bhil, Dungri Bhil, Dungri Garasia, Mewasi Bhil, Rawal Bhil, Tadvi Bhil, Bhagalia, Bhilala, Pawra, Vasava, Vasave

9) Bhunjia

10) Binjhwar

11) Birhul, Birhor

12) Dhanka, Tadvi, Tetaria, Valvi

13) Dhanwar

14) Dhodia

15) Dubla, Talavia, Halpati

16) Gamit, Gamta, Gavit, Mavchi, Padvi

17) Gond, Rajgond, Arakh, Arrakh, Agaria, Asur, Badi Maria, Bada Maria, Bhatola, Bhimma, Bhuta, Koilabhuta, Koilabhuti, Bhar, Bisonhorn Maria, Chota Maria, Dandami Maria, Dhuru, Dhurwa, Dhoba, Dhulia, Dorla, Gaiki, Gatta, Gatti, Gaita, Gond Gowari, Hill Maria, Kandra, Kalanga, Khatola, Koitar, Koya, Khirwar, Khirwara, Kucha Maria, Kuchaki Maria, Madia, Maria, Mana, Mannewar, Moghya, Mogia, Monghya, Mudia, Muria, Nagarchi, Naikpod, Nagwanshi, Ojha, Raj, Sonjhari Jhareka, Thatia, Thotya, Wade Maria, Vade Maria

18) Halba, Halbi

19) Kamar

20) Kathodi, Katkari, Dhor Kathodi, Dhor Kathkari, Son Kathodi, Son Katkari

21) Kavar, Kanwar, Kaur, Cherwa, Rathia, Tanwar, Chattri

22) Khairwar

23) Kharia

24) Kokna, Kokni, Kukna

25) Kol

26) Kolam, Mannervaru

27) Koli Dhor, Tokre Koli, Kolcha, Kolgha

28) Koli Mahadev, Dongar Koli

29) Koli Malhar

- 30) Kondh, Khond, Kandh
- 31) Korku, Bopchi, Mouasi, Nihal, Nahul, Bondhi, Bondeya
- 32) Koya, Bhine Koya, Rajkoya
- 33) Nagesia, Nagasia
- 34) Naikda, Nayaka, Cholivala Nayaka, Kapadia Nayaka, Mota Nayaka, Nana Nayaka
- 35) Oraon, Dhangad
- 36) Pardhan, Pathari, Saroti
- 37) Pardhi, Advichincher, Phans Pardhi, Phanse Pardhi, Langoli Pardhi, Bahelia, Bahellia, Chita Pardhi, Shikari, Takankar, Takia
- 38) Parja
- 39) Patelia
- 40) Pomla
- 41) Rathawa
- 42) Sawar, Sawara
- 43) Thakur, Thakar, Ka Thakur, Ka Thakar, Ma Thakur, Ma Thakar
- 44) Varli
- 45) Vitolia, Kotwalia, Barodia

^aThe entry is to be read as “in Akola, Amravati, Bhandara, Gondiya, Buldana, Nagpur, Wardha and Yavatmal Districts and Chandrapur District, other than Rajura Tahsil”.

Language and Mother tongue

As per the census concept, each language is a group of mother tongues. The census questionnaire collects information on the mother tongue of each person. Mother tongue is the language spoken in childhood by the person’s mother to the person. If the mother died in infancy, the language mainly spoken in the person’s home in childhood will be the mother tongue. In the case of infants and deaf mutes, the language usually spoken by the mother is considered as mother tongue. It is not necessary that the language spoken as mother tongue should have a script. The mother tongues returned by the respondents in census are classified and grouped under appropriate languages according to their linguistic characteristics.

Literate

A person age 7 years and above who can both read and write with understanding in any language is taken as literate. A person who can only read but cannot write is not literate. It is not necessary that to be considered as literate, a person should have received any formal education or passed any minimum educational standard. Literacy could also have been achieved through adult literacy classes or through any non-formal educational system. People who are blind and can read in Braille are treated as literates.

Literacy rate

Literacy rate of the population is defined as the percentage of literates in the age group seven years and above. For different age groups the percentage of literates in that age group gives the literacy rate.

Educational level

The highest level of education a person has completed.

Work

Work is defined as participation in any economically productive activity with or without compensation, wages or profit. Such participation may be physical and/or mental in nature. Work involves not only actual work but also includes effective supervision and direction of work. It even includes part time help or unpaid work on farm, family enterprise or in any other economic activity. All persons engaged in 'work' as defined above are workers. The main point to note is that the activity should be economically productive. Reference period for determining a person as worker and non-worker is one year preceding the date of enumeration.

Main worker

A person who has worked for major part of the reference period (i.e. six months or more during the last one year preceding the date of enumeration) in any economically productive activity is termed as 'Main worker'.

Marginal worker

A person who worked for less than six months of the reference period (i.e. in the last one year preceding the date of enumeration) in any economic activity is termed as 'Marginal worker'.

Non worker

A person who has not worked at all in any economically productive activity during the reference period (i.e. last one year preceding the date of enumeration) is termed as 'Non worker'.

Cultivator

For purposes of the Census a person is classified as cultivator if he or she is engaged in cultivation on land owned or from government or from private persons or institutions for payment in money, kind or share. Cultivation also includes effective supervision or direction in cultivation. Cultivation involves ploughing, sowing, harvesting and production of cereals and millet crops such as wheat, paddy, jowar, bajra, ragi, etc., and other crops such as sugarcane, tobacco, ground-nuts, tapioca, etc., and pulses, raw jute and kindred fibre crop, cotton, cinchona and other medicinal plants, fruit growing, vegetable growing or keeping orchards or groves, etc. Cultivation does not include the plantation crops like tea, coffee, rubber, coconut and betel-nuts (areca). The worker engaged in plantation crops are recorded under "Other Workers".

Agricultural labourer

A person who works on another person's land for wages in cash or kind or share is regarded as an agricultural labourer. She/he has no risk in the cultivation, but merely works on another person's land for wages. An agricultural labourer has no right of lease or contract on land on which she/he works.

Household industry worker

Household industry is defined as an industry conducted by one or more members of the household at home or within the village in rural areas and only within the precincts of the house where the household lives in urban areas. The larger proportion of workers in household industry

should consist of members of the household. The industry should not be run on the scale of a registered factory which would qualify or has to be registered under the Indian Factories Act and should be engaged in manufacturing, processing, servicing and repairs of goods. The activity relate to production, processing, servicing, repairing or making and selling of goods.

It does not include professions such as a pleader, Doctor, Musician, Dancer, Waterman, Astrologer, Dhobi, Barber, etc. or merely trade or business, even if such professions, trade or services are run at home by members of the household.

Other worker

A person who has been engaged in some economic activity during the last year of reference period but not as a cultivator or agricultural labourer or worker in Household Industry. The type of workers that come under this category include all government servants, municipal employees, teachers, factory workers, plantation workers, those engaged in trade, commerce, business, transport, banking, mining, construction, political or social work, priests, entertainment artists, etc. In fact, all those workers other than cultivators or agricultural labourers or household industry workers are 'Other Workers'.

Work participation rate

Percentage of workers (main + marginal) to total population.

Population density

Population density is the number of persons inhabited per square kilometre of the area.

Age

Age is measured in terms of the completed number of years.

Sex -ratio

Number of females per 1000 males in a population.

Non Census Concepts

Civic status of urban units

Civic Status of a town/city is determined on the basis of Civic Administrative authority of the town e.g., Municipal Corporation/Corporation, Municipal Committee/Municipal council, Municipality etc.

Size class of UA / town

Size-class of UA/Town is based on the population size of the UA/City/Town UAs/Towns with 1,00,000 and above population are classified as Class I UAs. / towns. Towns with, 50,000 to 99,999 population are classified as Class II towns, 20,000 to 49,999 population are Class III towns, population with 10,000-19,999 are Class IV towns, population with 5,000 and 9,999 are Class V towns and towns with less than 5,000 population are Class VI towns.

Slum area

The Slum Areas (Improvement and Clearance) Act, 1956 which was enacted by the Central Govt. defined slums as (a) Areas where buildings are in any respect unfit for human habitation; or (b) are by reasons of dilapidation, overcrowding, fault arrangement and design of such buildings,

narrowness or faulty arrangement of streets, lack of ventilation, light or sanitation facilities, or any combination of these factors, are detrimental to safety, health or morals.

Mega city

The concept of 'Mega city' is a recent phenomenon in the Urban Sociology and is defined in term of metropolitan city in the form of large size, problem of management of civic amenities and capacity to absorb the relatively high growth of population. Indian Census in 1991 treated the population size of 5 million and above as the cut-off point to identify a place as the mega city. Whereas, for the purpose of inclusion in Centrally Sponsored Scheme for Infrastructure Development in Mega cities the Ministry of Urban Affairs and employment, Department of Urban Development adopted the criteria of 4 million and above population as per 1991 Census for Mega Cities. In 2001 Census, cities with 10 million and above population have been treated as Mega cities and the same criteria of population have been adopted in 2011 census.

Concepts used in VD and TD of DCHB

1. Educational Amenities : The type of different educational facilities available in the village is given in numbers. Both government and private educational facilities/institutions are considered for this purpose. If there are composites school like middle school with Primary classes or Secondary schools with Middle classes, these are included in the number of Primary and Middle school respectively. For example, if in a village, there are two Primary schools and one Middle school with Primary classes, the number of Primary schools in the village is given as three and that of Middle schools as one even though there may be only three educational institutions. Similarly, this applies so also in case of Secondary Schools. For better understandings, the distinctiveness of different types of schools is depicted hereunder.

1.1. Pre-primary (PP) : Now-a-days, the children are sent to schools at a very early stage. Lot of Pre-primary schools, private schools in particular have come up in villages and towns. These may or may not be recognised by the competent authorities. Even many Secondary schools have classes starting from Pre-primary level. Pre-primary classes include Nursery, K.G., Pre-basic, Play school etc.

1.2. Primary School (P) : Schools providing education from standard I and upward up to and inclusive of Standard IV are classified as Primary schools.

1.3. Middle School (M) : Schools providing education from standard V and upward up to and inclusive of standard VII are classified as Middle schools. A school with class I to VII is treated as two units, i.e. one Primary school and one Middle school.

1.4. Secondary School (S) : Schools providing education from standard VIII and upward up to and inclusive of Standard X are classified as Secondary schools. A composite school with I to X standard is treated as three separate units and counted separately under the categories of Primary school, Middle school and Secondary school.

1.5. Senior Secondary School (SS) : Schools and colleges that provide education for standard XI and XII and first and second year of the Pre-University Course fall under this category. There are Senior secondary schools with standard I and upward to standard XII.

1.6. Degree college

(i) Arts/Science/Commerce : These are all educational institutions that provide post- PUC level education leading to University degree/diploma in any subject or combination of subjects and also post-graduate levels of educations. The college offering courses in Arts, Science or Commerce either separately or in combination are covered under this category.

(ii) Engineering College (E) : It is a graduate/post-graduate degree college providing Bachelor of Engineering (BE) or Bachelor of Technology (B.Tech.) or post-graduate engineering degrees like M.Tech.

(iii) Medical Colleges : These are graduate/post graduate degree colleges providing MBBS or equivalent degree in alternative medicine like Ayurveda, Unani, Homeopathy etc. or post-graduate medical degrees like M.D. or equivalent in the above branches of medicine.

1.7. Management College/Institute (MI) : It offers courses like Diploma in Management, Post-Graduate Diploma in Management Masters of Business Administration (MBA) and specializations in different disciplines of Management like Marketing, Human Resources Development (HRD) etc.

1.8. Polytechnic (Pt) : An Institution providing certificate/diploma (not equivalent to degree) in any technical subject like engineering, vocational courses like embroidery, fashion designing etc. It may be both Government and Private.

1.9. Vocational School/ITI : It is a Vocational training institute imparting trainings in specific fields acquiring necessary skill, which will make the trainees employable or create them opportunities of self-employment. Training offered by Industrial Training Institute (ITI) fall under this category.

1.10. Non-formal Education/Training Centre (NFTC) : Non-vocational education centres, established by the Central and State Governments provide educational facilities to the interested persons irrespective of educational qualification and age. These education Centres are opened to all.

1.11. Special School for Disabled : There are Government and Government recognised institutions/organisations engaged for providing education to different groups of disabled persons.

2. Medical Facilities

2.1. Hospital-Allopathic and Hospital-Alternative medicine : A hospital is an Institution, where sick or injured are given medical or surgical care. Bed strength differs from hospital to hospital ranging from 31-500 depending upon whether these are Sub-District, sub-divisional or District hospitals. If there are hospitals providing facilities under different systems of medicine such as, Allopathy, Ayurveda, Unani and Homeopathy etc., these details are given separately.

(a) Allopathy : The system of medical practice, which treats disease by the use of remedies which produce effects different from those produced by the disease under treatment.

(b) Ayurveda : Ayurveda means “Science of Life”. The philosophy of Ayurveda is based on the theory of Pancha Mahabhootas (Five elements) of which all the objects and living bodies are composed of. The combination of these five elements is represented in the form of Tridosha: Vat, Pitta and Cough. These ‘Tridoshas’ are physiological entities of living beings. Ayurveda developed in eight distinct specialities i.e., Internal Medicines, Paediatrics, Psychiatry, Eye and ENT, Surgery, Toxicology, Geriatrics and Science of Virility. Two types of treatments, Preventive and Curative are given in Ayurveda.

(c) Unani : Treatment of Unani consists of three components, viz., preventive, promotive and curative. Unani system of medicine has been found to be efficacious in conditions like Rheumatic Arthritis, Jaundice, Filarisis, Eczema, Sinusitis, Bronchial Asthma. For the prevention of the disease and promotion of health, the Unani system emphasizes six essentials: pure air, food and water, physical movement and rest, psychic movements and rest, sleep and wakefulness and retention of useful materials and evacuation of waste materials from the body.

(d) Homeopathy : Treatment in Homeopathy, which is holistic in nature, focuses on an individual’s response to a specific environment, Homeopathic medicines are prepared mainly from natural

substances such as plant products, minerals and animals sources. Homeopathic medicines do not have any toxic, poisonous or side effects. Homeopathic treatment is economical as well and has a very broad public acceptance.

2.2. Community Health Centre (CHC): Community Health Centres are designed to provide referral health care for cases from PHC and those in need of specialist health care approaching the CHC directly. 4 PHCs are included under each CHC thus catering approximately 80,000 populations in tribal/hilly areas and 1, 20,000 populations for plain areas. CHC is a 30 – bedded hospital providing specialist care in Medicine, Obstetrics and Gynaecology, Surgery and Paediatrics.

2.3. Primary Health Centre (PHC): A Primary Health Centre is the first contact point between a village community and the Government medical officer. A PHC covers a population of 20,000 in hilly, tribal or difficult areas and 30,000 populations in plain areas with 4-6 indoor-observation beds. It acts as a referral unit for 6 sub-centres. It has a medical officer and para medical staff.

2.4. Primary Health Sub-centres (PHS) : A Primary Health Sub-centres is the first contact point between the primary health care system and the community. As per the population norms, one PHS is established for every 5,000 population in plain areas and 3,000 population in hilly/tribal/desert areas. Each PHS has a sanctioned strength of one male and one female health worker.

2.5. Maternity and Child Welfare Centre (MCW): It provides pre-natal and post-natal services for both mother and child. The services include regular check-up of pregnant women, giving folic tablets, counselling, delivery, immunization of children with check-up etc.

2.6. TB Clinic (TBC) : The diagnosis and treatment of TB are functions of the general health services and hence it is a part and parcel of Primary Health Care. Specialized units such as the District Tuberculosis Centre (DTC) act a referral centres. TB clinics are established by the Government of India under the National Tuberculosis Control Programme and implemented through a network of DTC. The DTC is the nodal point for TB control activities in the District and it also functions as a specialized referral centre. The functions of Sub-District level Tuberculosis Unit (TU) are implementation, monitoring and supervision of TB control activities in its designated geographical areas.

2.7. Health Centre : Clinic where medicine and medical supplies are dispensed. It has no in-patient facility. A clinic (or an outpatient clinic) is a small private or public health facility that is devoted to the care of outpatients, often in a community, in contrast to larger hospitals, which also treat inpatients.

2.8. Dispensary : Place where patients are treated and medicines provided but with no in-patient facility, immunizations, MCH Services and sometimes pathological tests are carried out here. It may be of allopathic or any alternative medicine.

2.9. Veterinary Hospital : Mostly run by the State Government or local body for treatment and preventive measures against diseases of domestic animal like cows, buffaloes etc. in rural areas.

2.10. Mobile Health Clinic : These are Mobile Vans well equipped with a range of health services to villages located far away from the CHCs, PHCs or any public health sources. The vans visit villages on designated day to deliver the health care services. The services generally offered are OPD, Anti-natal, Post-natal, B.P. examination, X-ray, ECG, immunization and First aid etc.

2.11. Family Welfare Centre : Check-up and counselling is provided to the pregnant and the married women regarding small family norm and devices for having a small family. Temporary and permanent contraceptive devices are provided here.

2.12. Nursing Home : A Nursing Home is a long term care facility licensed by the State that offers 24 hours room and board and health care services including basic and skilled nursing care, rehabilitation and full range of other therapies, treatments and programs to old and sick people. The difference between a hospital and a nursing home is that a nursing home gives importance to convalescence from a disease while a hospital gives medical treatment for the disease.

2.13. Medicine Shop : A shop with sales drugs and medicines of any system of medicine viz., allopathic, homeopathic, ayurvedic or Unani medicines is considered as a medicine shop. Sometimes some shops and pan shops also keep ordinary medicines like Crocin, Burnol etc. These shops are not taken as medicine shop.

3. Drinking Water : The following are the main source of drinking water facility (ies) available in the village.

3.1. Tap Water-treated : This source of drinking water refers to a source of drinking water which is provided to the villages through pipes within their premises or to the villages through common taps (Public taps/community water points) by the Government departments, local bodies, Panchayats, public or private estate agencies etc. after treatment. Such a source is treated as 'Tap water from treated source'.

3.2. Tap Water-un-treated : If the villages are drawing drinking water through pipes either directly from a well or bore well or after pumping the well or tube well water or the water is supplied through pipes to the households of the village or through public taps without treatment. Such a source is treated as 'Tap water from untreated source'.

3.3. Covered Well (CW) : A well that is (1) covered on sides from run-off water (i.e., excess water from rain, snow melt or other sources flows over the land) through a wall lining or casting that is raised above ground level on a platform that diverts spilled water away from the well and (2) covered so that bird droppings and animal cannot fall down the hole. It is considered as covered well.

3.4. Un-covered Well (UW) : A well which is (1) un-covered on sides from run-off water, (2) Un-covered bird droppings and animals or (3) both.

3.5. Hand pump (HP) : Hand pump means where ground water is taken out manually by operating a hand pump.

3.6. Tube Well/Borehole (TW) : Tube well denotes the ground water source from where ground water is taken out through electrical or diesel pump. Spring, River/Canal, Tank/Pond/Lake are self-explanatory.

4. Community Toilet Complex : Community toilet may be constructed and maintained by Gram Panchayats or Private NGOs like Sulabh Shauchalaya or likes.

5. Rural Sanitary Mart or Sanitary Hardware Outlet (RSM) : It is an outlet dealing with the materials hardware and designs required for the construction of not only sanitary latrines but other sanitary facilities such as compost pit, washing platform and other sanitation and hygienic accessories required for individuals, households and the environment in the rural areas.

6. Community bio-gas or recycle of waste for productive use : Many of the solid wastes having economic values but put for disposal can be recycled for reused e.g., food, cow dung, leaves, vegetables, paper, wood, plastics, old cloth etc. However some of the wastes are not recyclable. These are carbon paper, thermocol etc. When recyclable solid waste is subjected to decomposition, bio gas could be produced under favourable conditions. These systems of recycling may be there at the

village level organized by Gram Panchayats with technical support from Governments or Non-Governments organisation.

7. Communication and Transport facilities :

7.1. Post Office (PO) : Self-explanatory.

7.2. Sub-Post Office (SPO) : Sub-Post office includes Extra Departmental Post Offices and those providing Franchise postal services and also part time services in lieu of some honararium. The limited postal services include sell of stamps, receipts of letters and money order and also distribution of letters.

7.3. Post & Telegram Office (PTO) : Telegraph office is setup by the Government to enable people to send or receive telegrams. If the phonograms facility is available (though the Telegraph office may not be equipped with Morse Code Transmitter), the village is considered to be having telegraph facility.

7.4. Telephones (landlines) : If the village is having the Public Call Office (PCO) either run by the Post Office or by the individuals or by a private shop, then the village is considered to be having telephone facility.

7.5. Public Call Office (PCO)/Mobile PCO : Self-explanatory.

7.6. Mobile Phone Coverage : Mobile phones are now very common particularly in Urban areas. Some villages by virtue of being in close proximity to the urban areas also enjoy the benefits of the mobile phone services. Even if a few villagers avail the services of mobile phones, then the village is considered to be having access to mobile phone.

7.7. Internet Cafes/Common Service Centres (CSC) : If the village is having the facility of cyber cafes or shops own by private individuals providing the facility of surfing of the internet, then the village is considered to be having access to internet/cyber cafe facility. Government of India formulated the scheme of CSC with the vision of providing all Government services in an integrated manner at the door steps of the citizen at an affordable cost even in the remotest corners of the country through a combination of it based as well as non –IT based services.

7.8. National Highway (NH) : These are main highways running through the length and breadth of the country. Each NH is numbered like NH-1, NH2 for easy identification.

7.9. State Highway (SH) : These are roads of a State linking District headquarters and important cities within a State and connecting them with NHs or Highways of the neighbouring States.

7.10. Major District Road (MDR) : These are important roads within a District, serving areas of production and markets and connecting these with each other or with the main highways.

7.11. Other District Road (ODR) : These are roads serving rural areas of production and providing them with outlet to market centres, taluka headquarters, block development headquarters or other main roads.

7.12. Village Road : The approach to village refers to the State of road etc., leading to the village. This is to see whether the village is approachable both in fair and foul weather and whether it is in accessible only for some time in the year.

7.13. Black-Topped (Pucca) Road (BTR) : A road provided with a bituminous surfacing.

7.14. Gravel (Kuchha) Road (GR) : A road constructed using well compacted crushed rock or gravel material (Coarse sand, small stones), which is fairly resilient and does not become slippery when wet.

7.15. Water Bound Macadam (WBM) : These is the road layer made of crushed or broken mixer of sand and rock fragments mechanically inter locked by rolling and void field with screening and binding material with the assistance of water.

7.16. Foot Path (FP) : A trodden path for the use by pedestrians and in some cases bicycles. The foot paths are not suitable for vehicular traffic except bicycles in some cases. Most of the interior/forest villages are connected by foot path.

8. Bank and Credit Societies: Banking facility means a place where a person can operate a bank account.

8.1. Commercial Bank (CB) : These may be banks wholly owned by the Government of India or by Indian or foreign companies.

8.2. Co-operative Banks (Co-op. B) : A Co-operative bank is a financial entity which belongs to its members, who are at the same time the owners and the customers of their banks. Co-operative banks are often created by persons belonging to the some local or professional community or sharing a common interest. These banks are registered under the Co-operative Societies Act. The Co-operative banks are regulated by RBI and are covered by the Banking Regulations Act, 1949.

8.3. Agricultural Credit Society (ACS) : Measure objectives of the ACS are to supply agricultural credit to meet the requirements of funds for agricultural productions, the distribution of essential consumer commodities, the provision of storage and marketing facilities and for light agricultural implements and machinery.

8.4. Non-Agricultural Credit Society (NCS) : These society include consumer co-operative societies and also credit co-operative societies of certain categories of persons like teachers, health workers etc.

9. Miscellaneous Facilities :

9.1. Self-help Group (SHG) : Self-help Groups are groups of between 10-25 women created by either NGO's or under the SGSY (Swarnajayanti Gram Swarozgar Yojana) for the purposes of meeting local credit needs. They are sometimes called Mahila Mandals in villages.

9.2. Public Distribution System (PDS) shop : The shop through which some essential commodities are sold by the Government at subsidised rate. They may also be known as Ration Shops and Control Shops.

9.3. Mandis/Regular Market : These are those clusters or shops with or without fixed premises which are open on at least six days a week and opens at least from morning hours to dusk.

9.4. Weekly Haat : These are those clusters of shops with or without fixed premises which are open once in a week.

9.5. Agricultural Marketing Societies : It is a common platform to analyse the issues among all the individuals and institutions in the fields of agricultural marketing.

9.6. Nutrition Centre : Integrated Child Development Services (ICDS) : The Intergrated Child Development Services (ICDS) Scheme set up by the Government of India with the objective of providing following package of services to the children under 6 years and pregnant and lactating mothers in villages such as; Immunization, Health Check-up, Referral Services, Pre-school Non-formal Education and Nutrition & Health Education.

9.7. Anganwadi Centre : Each centre under the ICDS scheme is run by an Anganwadi Worker. One Anganwadi worker is appointed for specified population of the village. They are basically local

women. They are assisted by Anganwadi helper. They provide pre-school non-formal education at the Centre and provide food to the children.

9.8. Accredited Social Health Activist (ASHA) : ASHA is a health activist in the community who will create awareness on health and its social determinants and mobilize the community towards local health planning and increased utilization and accountability of the existing health services. She would be a promoter of good health practices. She will also provide a minimum package of curative care as appropriate and feasible for that level and make timely referrals. She will act as a motivator of different types of health related activities. Unlike ANM, she will not be involved in any clinical activities like immunization.

9.9. Sports Club/Recreation Centre: Indoor and out-door games are arranged by the Club and activities like wrestling, Judo Karate etc., are also done here.

9.10. Cinemas/Video Hall (CV) : If regular cinema houses licensed by Government are available, then the town/village is considered to be having the facility of Cinema Hall. Video hall owners screen films in their own or hired premises.

9.11. Public Library : Books are kept there which can be accessed by the public on loan basis. These may be sponsored by Government or Local Body or Panchayat or any influential person. Free service or nominal charges are made for using the facility.

9.12. Public Reading Room : Here the public may read newspapers and magazines. These may be sponsored by Government or Local Body or Panchayat or any influential person.

9.13. Newspaper Supply : The availability of the Newspaper(s), both in English or vernacular, in the village is considered to have the said facility.

10. Availability of Electricity/Power : If power is actually available, whatever may be the form of its use, it is indicated affirmative. If the village is having electricity for domestic purposes and the residents are using the same for domestic use, then it is considered that domestic power supply is available. If the electricity authority has not given domestic supply to the households on their request and people are using unauthorized electricity either by stealthily or misuse the supply meant for agricultural or industrial purposes, then it is not considered as availability of electricity for domestic purposes. However, if the village goes out of power due to temporary technical problems such as, transformer failures, theft of electrical equipment's etc. it is considered that electricity is available. Supply of electricity is considered available even when there is a temporary ban on new domestic connection. Connections to residential houses, bungalows, clubs, hostels and hospitals run on non-commercial basis, Charitable, educational and religious institutions are included in the domestic category.

10.1. Power Supply for Domestic Use : This category includes electricity use only for domestic consumptions.

10.2. Power Supply for Agricultural Use : This Category includes all electricity connections given to the farmers for conducting various agricultural activities including irrigation.

10.3. Power Supply for Commercial Use : This Category includes electricity connections given for workshop, industries etc. or for any commercial purposes.

10.4. Power Supply for All Uses : This Category includes electricity connection is available for domestic use, agricultural use and for any commercial purposes.

11. Land Use Pattern : The land use area of the villages is given in hectares. The land use pattern in the Village Directory conform to the pattern of classification of land use as recommended by the

Ministry of Agriculture, Government of India. The Ministry has recommended the maintenance of records of land use pattern under the nine categories as indicated in the Village Directory.

12. System of Drainage : Generally by drainage system, we mean the network of main and branches of underground conduits for the conveyance of sewerage to the point of disposal. Sewers that carry only household and industrial estates are called separate sewers; those that carry storm water from roofs, streets and other surface are known as storm water drains, While those carrying both sewage and storm water are called combined sewers. However, in towns which are not provided with such underground sewerage system, it is mentioned whether it has open drainage system. There may be possibility of the town having both close as well as open drainage systems.

13. Types of Latrines : The data of various types of latrines both public and private together are collected. The three types of latrines considered here are, Pit System, Flush/Pour Flush Latrine and Service Latrine.

(i) Pit System : The latrines are attached to the pit i.e. dug into the ground for the reception of night soil and these are reckoned as pit latrine.

(ii) Flush/Pour Flush : A flush latrine uses a cistern or holding tank for flushing water and has a water seal, which is a U-shaped pipe, below the seat or squatting pan that prevents the passage of flies and odours. A pour flush latrine uses a water seal, but unlike a flush latrine, a pour flush uses water poured by hand for flushing (no cistern is used).

(iii) Service: Type of latrine from where night soil is removed manually by the scavengers. All other types of latrine are covered under “Other” category.

14. Protected Water Supply-Source and Capacity of Storage System: There are various sources of water supply and its storage system in the town.

14.1. Service Reservoir: A service reservoir is a water storage container that holds clean water after it has been treated in a water plant and before it is piped to the end users. These containers are covered and are designed to keep the water safe from contamination. Their main purpose is to provide a buffer with the water supply system so that the water supplies can be maintained across periods of varying demand.

14.2. River Infiltration Gallery : Infiltration galleries are capable of supplying large quantities of water and are used where wells are unable to supply water needs i.e. where an impermeable rock barrier affects well efficiency or where surface water surfaces are too shallow for intake screens. Infiltration galleries are one or more horizontal screens placed adjacent to (on-shore) or directly underneath (bed-mounted), a surface water source.

14.3. Bore Well Pumping System: A bore well is a well of 6” to 12” in diameter drilled into the earth for retrieving water. The depth of bore well can vary from 50 feet to 3000 feet. Water is pumped out to surface through electricity/generator.

14.4. Pressure Tank: Tank that is used to ensure consistent water pressure and for storage of water. Usually located in basement of house but sometimes (in older settings) located in well pit.

15. Road lighting (Points): Road lighting means the number of street lights that are maintained in the town.

16. Home Orphanage : Orphanage is the name of describe a residential institutions devoted to the care of orphans – Children whose parents are deceased or otherwise unable to care for them. Parents and sometimes grandparents are legally responsible for supporting children, but in the absence of

these or other relatives willing to care for the children, they become a ward of the state and orphanages are a way of providing for their care and housing.

17. Working Women's Hostel : These may be recognised or non-recognised by any public authority. The data of number of working women's hostel available in the town are collected with number of seats.

18. Old Age Home : There are two types of old age homes in India. One is the "Free" type which cares for the destitute old people who have no one else to care for them. They are given shelters, food, clothing and medical care. The second type is the "Paid" home where care is provided for a fee. Nowadays, such "Retirement" homes have become very popular in India and they are well work considering.

19. Stadium : A stadium is a place or venue for (mostly) outdoor sports, concerts or other events, consisting of a field or stage partly or completely surrounded by a structure designed to allow spectators to stand or seat and view the event.

20. Auditorium/Community Hall : These are the places where meetings, social function etc. are organised.

2011 Census Findings

Brief Note on Census

Census taking is a massive operation carried out in a short span of time with the active participation of a veritable army of enumerators. The reference moment for the Census 2011 was the 00.00 hrs, of 1st March 2011. The census provides a snapshot of the population of the country as on 1st March 2011. Actual enumeration was spread over a period of 20 days from 9th February 2011 to 28th February 2011, followed by a revisional round up to 5th March 2011 for updating of the population figures with reference to 00.00 hours of 1st March, 2011. A household schedule having 29 questions for information on every individual in the household was used in 2011 Census. These questions are mainly self-explanatory and answers are recorded in text or in codes depending on the type of information collected. Question No. 1 to 14 are related to general and socio-cultural characteristics of an individual. Question 15 to 22 are about economic activity of the person whereas Question 23 to 26 are about migration. Some information related to fertility is collected from women through Question no. 27 to 29.

As a prelude to the actual Census, the urban and rural areas were identified and listed out in respect of each administrative unit. The Directorate of Census Operations has prepared the list of urban area (which is generally referred to as town list) and simultaneously a list of villages. These lists in fact form the basic frame for the organization of the Census Operations. Thereafter, geographical area that could be covered conveniently carved out to constitute the enumerator's block.

The next major step was the house listing operation that was carried in the State during May-June 2010. Thereafter, in order to adhere to the prescribed workload norms, the actual Census enumeration blocks were formed on the basis of the layout sketches and the notional maps prepared was also utilised to collect wealth of information on items such as predominant construction material used for houses, amenities available to the Census households, number of living rooms etc. Information regarding Computer/Laptop, Mobile phone etc., was asked first time in this Census. From this information we can have an idea of standard of living of the people in the country.

In Maharashtra, Tahsil and the C.D.Block are co-terminus and therefore the data shown in tables on C.D.Blocks and the rural areas shown in the tables on Tahsils are same. And also, Sub-District in Maharashtra is known as Tahsil.

Distribution of Population in Rural-Urban Areas:

According to Census 2011, the total population of District Osmanabad is 16,57,576. Thus, during the 2001-2011 decade, there has been an addition of 1,70,990 persons. An examination of rural-urban distribution of population reveals that 13,76,519 persons constituting 83.0 percent of the total population are concentrated in rural areas, while 2,81,057 persons forming 17.0 percent are living in urban areas of the District. In absolute numbers, the number of people living in rural areas 12,53,330 in 2001 has increased to 13,76,519 in 2011.

Size class and Status of Towns:

As presented in Statement I of Town Directory, Towns are classified into six specific population size-classes according to the population recorded in decadal Censuses. The objective of such classification is to make a comprehensive analysis of various demographic parameters at lower constituent units of urban areas.

Osmanabad District has 8 towns. Among these towns, Osmanabad (M.Cl) is Class I, Kalamb (M.Cl), Tuljapur (M.Cl) and Umarga (M.Cl) are class III, Paranda (M.Cl), Bhum (M.Cl), Naldurg (M.Cl) and Murum (M.Cl) are Class IV.

Population Growth: Osmanabad District recorded 16,57,576 persons with 8,61,535 males and 7,96,041 females. Osmanabad District added 1,70,990 persons during the past decade with the growth rate of 11.5 percent.

Density: The District shows a density of population of 219 per km², whereas it is 185 for rural and 2179 for urban.

Sex Ratio: As compared to 929 at State level District has recorded a sex ratio of 924, which is 922 for rural and 934 for urban. The sex ratio varies from 949 in Umarga Tahsil to 902 in Paranda Tahsil.

Work Participation Rate: Percentage of workers (Main + Marginal) to total population is called as work participation rate. The District has a work participation rate of 46.69 percent i.e., 42.34 percent of main and 4.35 percent of marginal workers. There are 53.31 percent of non-workers in the District. The work participation rate among males is 54.99 percent and among females it is 37.70 percent.

Literacy: The literacy rate of the District is 78.44 with 85.84 for males and 70.51 for females and shows male-female gap in literacy rate of about 15.33 points. The Rural literacy rate is 76.85 and in urban it is 86.26.

Religion: The collection of data on religion has been a part of Census since 1872. In the Pre-Independence Census reports, the data on religion was being presented for nine major religions namely Hindu, Muslim, Tribals, Christian, Sikh, Jain, Buddhist, Parsi, Jew and Others. However, since the Census 1951, the data on religion has been presented for six major religions namely Hindu, Muslim, Christian, Sikh, Jain and Buddhist. Besides, all the other minor religions have been classified under the category of 'Others'.

The data on religion was collected in Census, 2011 through question No. 7 of Household Schedule where names and codes of six main religions were shown to facilitate the Enumerator to record the code of the religion reported by an individual. In the case of other religions space was provided to record the actual name. In case where an individual did not specify any Religion, those were recorded as "Religion Not Stated".

As per 2011 Census, 86.7 percent of the District population are Hindus and Muslims constitute about 10.8 percent. Remaining population consists of Buddhists (1.7 percent), Jains (0.3 percent) and Christian (0.1 percent). The proportion of Sikhs and others are negligible.

Availability of University education in the District: There is no University available within the District. For this facility the District is served by Dr. Babasaheb Ambedkar Marathwada University located at Aurangabad.

Mother Tongue:

Marathi is the principal language of the District and is the mother tongue of 84.4 percent of the District population. As per 2001 Census, in rural areas Marathi speakers account for 87.2 percent whereas in urban areas 69.3 percent. Urdu is the second largest language spoken in the District. It accounts for 5.4 percent of the total population. The proportion of Urdu speakers is higher in urban areas (17.1 percent) than the rural areas (3.2 percent). The third largest language spoken in the District is Hindi, its percentage to the total population is 4.4 and mainly spoken in urban areas by 7.0 percent of the people, whereas 3.9 percent in rural areas.

The speakers of the other languages i.e. Kannada, Marwari and Telugu are mainly concentrated in urban areas and Banjari and Lamani/Lambadi are concentrated in rural areas while Paradhi is equally spoken in rural and urban areas.

Scheduled Castes and Scheduled Tribes:

In 2011 Census, the District recorded 2,65,184 (16 percent) Scheduled Caste population and 36,039 (2.17 percent) Scheduled Tribe population. In 2001 Census there were 2,45,790 (16.5 percent) Scheduled Caste population and 27,857 (1.9 percent) Scheduled Tribe population in the District.

In rural areas the District recorded 2,21,325 (16.08 percent) Scheduled Caste population and 30,007 (2.18 percent) Scheduled Tribe population as against 2,12,666 (17.0 percent) Scheduled Caste population and 23,440 (1.9 percent) Scheduled Tribe population in 2001.

Similarly in urban areas there are 43,859 (15.61percent) Scheduled Caste population and 6,032 (2.15 percent) Scheduled Tribe population as against 33,124 (14.2 percent) Scheduled Caste population and 4,417 (1.9 percent) Scheduled Tribe population in 2001.

Brief analysis of PCA data

Population growth

As per Census 2011, the decadal growth rate of the District is 11.5 percent. Within the District, the growth rate varies from one Tahsil to another. The average growth rate for the rural and urban areas are 9.8 percent and 20.5 percent respectively.

The rural-urban growth rate for the District and Tahsils and percentage of urban population are given in Table-1.

Table-1: Decadal change in population of Tahsils by residence, 2001-2011

Sl. No.	Tahsil	Population						Percentage decadal variation 2001-2011			Percentage urban population	
		2001			2011			Total	Rural	Urban	2001	2011
		Total	Rural	Urban	Total	Rural	Urban					
1	2	3	4	5	6	7	8	9	10	11	12	13
1	Paranda	123,824	106,834	16,990	140,148	121,390	18,758	13.2	13.6	10.4	13.7	13.4
2	Bhum	123,647	106,138	17,509	136,745	118,184	18,561	10.6	11.3	6.0	14.2	13.6
3	Washi	85,896	85,896	0	92,150	92,150	0	7.3	7.3	0.0	0.0	0.0
4	Kalamb	192,334	169,312	23,022	217,687	191,974	25,713	13.2	13.4	11.7	12.0	11.8
5	Osmanabad	359,234	278,609	80,625	405,736	293,911	111,825	12.9	5.5	38.7	22.4	27.6
6	Tuljapur	250,149	202,454	47,695	278,879	226,527	52,352	11.5	11.9	9.8	19.1	18.8
7	Lohara	110,163	110,163	0	116,712	116,712	0	5.9	5.9	0.0	0.0	0.0
8	Umarga	241,339	193,924	47,415	269,519	215,671	53,848	11.7	11.2	13.6	19.6	20.0
Osmanabad Total:		1,486,586	1,253,330	233,256	1,657,576	1,376,519	281,057	11.5	9.8	20.5	15.7	17.0

Out of 8 Tahsils of the District, Paranda Tahsil has registered the highest rural growth rate (13.6 percent), while Tahsil Osmanabad has the lowest growth rate of (5.5 percent). In urban areas the highest growth rate is in Osmanabad Tahsil (38.7 percent) and the lowest urban growth rate is seen in Bhum Tahsil (6.0 percent). Washi Tahsil and Lohara Tahsil have no urban areas.

The proportion of urban population stood at 17.0 percent in Census 2011 against 15.7 percent in 2001 Census. Among All the Tahsils, the highest percentage of urban population is seen in Osmanabad (27.6 percent) while the lowest percentage is in Tahsil Kalamb (11.8 percent).

Distribution of villages by population size

Table-2 gives the total number of inhabited villages, sex-wise population and percentage of villages for each of the identified population size classes are given for the District and Tahsils.

Table-2: Number and percentage of inhabited villages in specified population size ranges with the related population, 2011 (Rural)

Sr. No.	C.D. Block	Total number of inhabited villages	Total rural population			Number and percentage of villages	Population less than 200	
			Persons	Males	Females		Males	Females
1	2	3	4	5	6	7	8	9
1	0287-Paranda	95	121,390	64,023	57,367	1 (1 %)	59	47
2	0288-Bhum	95	118,184	62,100	56,084	3 (3 %)	166	150
3	0289-Washi	54	92,150	48,076	44,074	0 (0 %)	0	0
4	0290-Kalamb	94	191,974	100,238	91,736	0 (0 %)	0	0
5	0291-Osmanabad	124	293,911	152,976	140,935	1 (1 %)	80	68
6	0292-Tuljapur	123	226,527	117,793	108,734	1 (1 %)	3	4
7	0293-Lohara	47	116,712	60,258	56,454	0 (0 %)	0	0
8	0294-Umarga	96	215,671	110,773	104,898	0 (0 %)	0	0
Total		728	1,376,519	716,237	660,282	6 (1 %)	308	269

Table-2: Number and percentage of inhabited villages in specified population size ranges with the related population, 2011 (Rural)

(Contd.)

Sr. No.	C.D. Block	Number and percentage of villages	Population 200 – 499		Number and percentage of villages	Population 500 - 999		Number and percentage of villages	Population 1000 - 1999	
			Males	Females		Males	Females		Males	Females
1	2	10	11	12	13	14	15	16	17	18
1	0287-Paranda	12 (13 %)	2,564	2,236	27 (28 %)	10,348	9,252	39 (41 %)	27,742	24,869
2	0288-Bhum	13 (14 %)	2,705	2,381	28 (29 %)	10,647	9,492	41 (43 %)	30,562	27,628
3	0289-Washi	7 (13 %)	1,335	1,185	18 (33 %)	6,577	5,914	16 (30 %)	12,093	11,223
4	0290-Kalamb	4 (4 %)	786	728	19 (20 %)	7,709	7,062	38 (40 %)	29,160	26,424
5	0291-Osmanabad	8 (6 %)	1,466	1,322	17 (14 %)	7,029	6,355	49 (40 %)	38,856	35,937
6	0292-Tuljapur	8 (7 %)	1,561	1,433	31 (25 %)	12,729	11,672	49 (40 %)	37,638	34,547
7	0293-Lohara	0 (0 %)	0	0	12 (26 %)	4,816	4,511	16 (34 %)	10,987	10,180
8	0294-Umarga	9 (9 %)	1,870	1,711	21 (22 %)	8,009	7,459	31 (32 %)	22,988	21,713
Total		61 (8 %)	12,287	10,996	173 (24 %)	67,864	61,717	279 (38 %)	210,026	192,521

Table-2: Number and percentage of inhabited villages in specified population size ranges with the related population, 2011 (Rural)

Sr. No.	C.D. Block	Number and percentage of villages	Population 2000 - 4999		Number and percentage of villages	Population 5000 - 9999		Number and percentage of villages	Population 10000 and above	
			Males	Females		Males	Females		Males	Females
1	2	19	20	21	22	23	24	25	26	27
1	0287-Paranda	16 (17 %)	23,310	20,963	0 (0 %)	0	0	0 (0 %)	0	0
2	0288-Bhum	8 (8 %)	11,849	10,686	2 (2 %)	6,171	5,747	0 (0 %)	0	0
3	0289-Washi	11 (20 %)	16,592	15,174	1 (2 %)	3,468	3,158	1 (2 %)	8,011	7,420
4	0290-Kalamb	27 (29 %)	39,909	36,547	6 (6 %)	22,674	20,975	0 (0 %)	0	0
5	0291-Osmanabad	39 (31 %)	60,174	55,407	6 (5 %)	19,728	18,033	4 (3 %)	25,643	23,813
6	0292-Tuljapur	28 (23 %)	44,004	40,758	5 (4 %)	15,991	14,557	1 (1 %)	5,867	5,763
7	0293-Lohara	12 (26 %)	17,941	16,818	6 (13 %)	20,919	19,654	1 (2 %)	5,595	5,291
8	0294-Umarga	24 (25 %)	39,047	36,996	11 (11 %)	38,859	37,019	0 (0 %)	0	0
Total		165 (23 %)	252,826	233,349	37 (5 %)	127,810	119,143	7 (1 %)	45,116	42,287

The Districts rural population in Census 2011 is 13,76,519. It is spread out in 728 inhabited villages. Among the 728 inhabited villages, 6 villages (1 percent) are small sized with a population below 200 and 61 villages (8 percent) are in the size class of 200-499. Major portion of the District population (38 percent) lies in villages whose population size is in the range of 1000-1999. Only 44 villages (6 percent) are in the size class of more than 5000 population and of these, 7 villages are in the size class of 10,000 and above.

Among the 8 Tahsils of the District, the percentage of villages with less than 200 populations is the highest in C.D. Block Bhum (3 percent) and the lowest in Paranda, Osmanabad and Tuljapur C.D. Blocks (1 percent) each.

Changes in status of towns in 2011

Table-3 gives information on changes in the status of towns during the Census 2001-11.

Table-3: New towns, de-notified, declassified and merged town in 2011 census

(a) New		
(i) Statutory town		Nil
(ii) Census town		Nil
(b) Denotified		
(i) Statutory towns of 2001 census denotified and also did not satisfy the criteria to be treated as census towns		Nil
(ii) Statutory towns of 2001 census denotified but identified as census towns based on demographic and economic criteria		Nil
(iii) Census towns of 2001 census are notified as statutory town in 2011 census		Nil
(c) Declassified		Nil
(d) Wholly merged with other town(s)		Nil

Note : Declassified means the census towns of 2001 census which failed to satisfy the demographic and economic criteria.

There are no new towns, no statutory towns, no denotified towns, no declassified towns and no wholly merged with other towns in 2011 Census.

Sex Ratio

In Table-4 the sex-ratio of the State and the District with rural-urban break-up are given for the census years from 1901 to 2011.

Table-4: Sex ratio of the State and District, 1901-2011

Census Year	State			District		
	Total	Rural	Urban	Total	Rural	Urban
1	2	3	4	5	6	7
1901	978	1003	862	980	979	989
1911	966	1000	796	964	964	967
1921	950	994	776	939	937	954
1931	947	987	790	942	942	944
1941	949	989	810	942	940	962
1951	941	1000	807	948	949	934
1961	936	995	801	948	952	912
1971	930	985	820	947	952	909
1981	937	987	850	958	962	933
1991	934	972	875	937	943	904
2001	922	960	873	932	933	926
2011	929	952	903	924	922	934

Note :- Sex ratio has been defined here as the number of females per 1000 males

The District has recorded a sex ratio of 924 as compared to 929 at State level. The sex ratio in the District has remained higher compared to State level in 1901, 1951, 1961, 1971, 1981, 1991 and 2001. As regards total areas, the sex ratio at the State level declined by 49 points and at District level it declined by 56 points during the last 110 years.

Rural-Urban Sex ratio figures for Sub-Districts are presented in Table-5. At District level the sex ratio is 924 which is 922 for rural and 934 for urban.

Table-5: Sex ratio by Sub-District, 2011

Sr. No.	Name of Sub-District	Sex ratio		
		Total	Rural	Urban
1	2	3	4	5
1	04236-Paranda	902	896	941
2	04237-Bhum	905	903	919
3	04238-Washi	917	917	0
4	04239-Kalamb	914	915	901
5	04240-Osmanabad	925	921	934
6	04241-Tuljapur	925	923	932
7	04242-Lohara	937	937	0
8	04243-Umarga	949	947	957
District: 525-Osmanabad		924	922	934

The sex ratio varies from 949 in Umarga Tahsil to 902 in Paranda Tahsil. It is also observed that the proportion of females in urban area is higher than that of rural areas. The urban sex ratio of the Tahsil varies from 901 to 957. Tahsils Paranda and Umarga are above the Districts average. Osmanabad Tahsil is at par with District urban average (934).

The sex ratio of rural areas is the highest in Umarga Tahsil (947) and the lowest in Paranda Tahsil (896). Tahsils Tuljapur, Lohara and Umarga are above the District average.

Sex ratio exclusively for rural area at C.D. Block level within the District are presented in Table-6. The Districts rural sex ratio is 922.

Table-6: Sex ratio by CD Blocks, 2011

Sr. No.	Name of CD block	Sex ratio
1	2	3
1	0287-Paranda	896
2	0288-Bhum	903
3	0289-Washi	917
4	0290-Kalamb	915
5	0291-Osmanabad	921
6	0292-Tuljapur	923
7	0293-Lohara	937
8	0294-Umarga	947
Total		922

Among the 8 C.D Blocks, the sex ratio varies between 896 in C.D. Block Paranda and 947 in Umarga. The sex ratio in Tuljapur (923), Lohara (937) and Umarga (947) are above the District average, while C.D. Blocks Paranda, Bhum, Washi, Kalamb and Osmanabad have sex ratio below the District average.

In Table-7, the villages are distributed in different ranges of sex-ratio. For each sex-ratio range, the number of villages and their percentage to total number of villages and the related rural population and their percentage to total rural population are given.

Table-7: Sex ratio of rural population by ranges, 2011

Range of sex ratio for villages	Number of inhabited villages	Percentage of villages in each range	Population 2011	Percentage distribution of population
1	2	3	4	5
Less than 700	0	0.00	0	0.00
700 – 749	1	0.14	696	0.05
750 – 799	9	1.24	4643	0.34
800 – 849	40	5.49	40984	2.98
850 – 899	197	27.06	278422	20.23
900 – 949	318	43.68	729314	52.98
950 – 999	131	17.99	291693	21.19
1000 – 1099	31	4.26	30760	2.23
1100+	1	0.14	7	0.00
District: Osmanabad (525)	728	100.00	1376519	100.00

Sex ratio District (Rural):922

Most of the villages in the District have sex-ratio in the range of 900-949. There are 318 villages with 52.98 percent rural population coming under this range. There are 131 villages which fall in the sex-ratio range of 950-999 covering 21.19 percent of the rural population of the District. In short, 449 villages forming 61.68 percent of the villages and covering 74.17 percent of rural population have sex-ratio 900-999. Moreover there are 32 villages forming 4.4 percent of villages and covering 2.24 percent of rural population have sex ratio 1000 and above. There are 247 villages constituting 33.93 percent of total villages and 23.6 percent of the total population of the District where the sex ratio is below 900.

Town-wise sex ratio figures for urban area are presented in Table-8. In the urban areas of different towns, the sex ratio varies considerably.

Table-8: Sex ratio of towns, 2011

Sr. No.	Name of town	Urban status of town	Sex ratio
1	2	3	4
1	802845-Paranda (M CI)	(M CI)	941
2	802846-Bhum (M CI)	(M CI)	919
3	802847-Kalamb (M CI)	(M CI)	901
4	802848-Osmanabad (M CI)	(M CI)	934
5	802849-Tuljapur (M CI)	(M CI)	935
6	802850-Naldurg (M CI)	(M CI)	927
7	802851-Murum (M CI)	(M CI)	959
8	802852-Umarga (M CI)	(M CI)	956
Sex ratio (Urban) District:			934

The lowest sex ratio is in Kalamb (M.Cl) (901) and the highest is in Murum (M.Cl) (959). Among the 8 towns of the District, 4 towns viz., Paranda (M.Cl) (941), Tuljapur (M.Cl) (935), Murum (M.Cl) (959) and Umarga (M.Cl) (956) have sex ratio above the District urban average and remaining 3 towns have below the Districts urban average. Osmanabad (M.Cl) has sex ratio at par with Districts urban average (934).

In Table-9, Tahsil wise rural-urban break-up of total population in age-group 0-6 years by sex and the sex-ratio for child population in 0-6 age group are given.

Table-9: Sex ratio of population in the age group 0-6 for Sub-District, 2011 (Contd.)

Sr. No.	Name of Sub-District	Total/ Rural/ Urban	Total population in 0-6 age group			Sex ratio for 0-6 age group
			Persons	Males	Females	
1	2	3	4	5	6	7
1	04236-Paranda	Total	17074	9368	7706	823
		Rural	14497	8006	6491	811
		Urban	2577	1362	1215	892
2	04237-Bhum	Total	16511	9120	7391	810
		Rural	14209	7864	6345	807
		Urban	2302	1256	1046	833

Table-9: Sex ratio of population in the age group 0-6 for Sub-District, 2011

Sr. No.	Name of Sub-District	Total/ Rural/ Urban	Total population in 0-6 age group			Sex ratio for 0-6 age group
			Persons	Males	Females	
1	2	3	4	5	6	7
3	04238-Washi	Total	10623	5876	4747	808
		Rural	10623	5876	4747	808
		Urban	0	0	0	0
4	04239-Kalamb	Total	27112	14791	12321	833
		Rural	23577	12836	10741	837
		Urban	3535	1955	1580	808
5	04240-Osmanabad	Total	51012	27181	23831	877
		Rural	37362	19886	17476	879
		Urban	13650	7295	6355	871
6	04241-Tuljapur	Total	35828	18971	16857	889
		Rural	29061	15349	13712	893
		Urban	6767	3622	3145	868
7	04242-Lohara	Total	14293	7534	6759	897
		Rural	14293	7534	6759	897
		Urban	0	0	0	0
8	04243-Umarga	Total	34643	18078	16565	916
		Rural	27938	14562	13376	919
		Urban	6705	3516	3189	907
District: 525 - Osmanabad		Total	207096	110919	96177	867
		Rural	171560	91913	79647	867
		Urban	35536	19006	16530	870

The child sex ratio of the District is 867. The rural-urban break up is 867 and 870 respectively. In urban area of the District the child sex ratio is higher as compared to the rural part of the District.

In all Tahsils, child sex ratio is less than 1000. Among all Tahsil, Umarga Tahsil has favourable child sex ratio (916). As compared to District average in 0-6 age group, Tahsils Osmanabad (877), Tuljapur (889), Lohara (897) and Umarga (916) have higher sex ratio as compared to District average, while Tahsils Paranda, Bhum, Washi and Kalamb have lower sex ratios compared to Districts average.

Table-10 gives information on population in age-group 0-6 years and child sex ratio for C.D.Blocks during Census 2011 The child sex ratio for the rural area is 867.

Table-10: Sex ratio of population in the age group 0-6 for CD Blocks, 2011

Sr. No.	Name of CD Block	Total population in 0-6 age group			Sex ratio for 0-6 age group
		Persons	Males	Females	
1	2	3	4	5	6
1	0287-Paranda	14497	8006	6491	811
2	0288-Bhum	14209	7864	6345	807
3	0289-Washi	10623	5876	4747	808
4	0290-Kalamb	23577	12836	10741	837
5	0291-Osmanabad	37362	19886	17476	879
6	0292-Tuljapur	29061	15349	13712	893
7	0293-Lohara	14293	7534	6759	897
8	0294-Umarga	27938	14562	13376	919
Total		171560	91913	79647	867

The C.D. Blocks Osmanabad, Tuljapur, Lohara and Umarga have higher child sex ratio than the District rural average (867). Remaining 4 C.D. Block viz., Paranda, Bhum, Washi and Kalamb have lower sex ratios than District rural average.

Table-11 presents data on child sex ratio of rural area of the District. The rural child sex-ratio of the District is 867.

Table-11: Sex ratio of rural population in the age group 0-6 by ranges, 2011

Range of sex ratio for villages	Number of inhabited villages	Percentage distribution of villages	Population 2011	Percentage distribution of population
1	2	3	4	5
Less than 700	85	11.68	9417	5.49
700 - 749	67	9.20	13514	7.88
750 - 799	80	10.99	20563	11.99
800 - 849	115	15.80	28490	16.61
850 - 899	97	13.32	35961	20.96
900 - 949	83	11.40	22294	12.99
950 - 999	63	8.65	19417	11.32
1000 - 1099	86	11.81	15385	8.97
1100+	52	7.14	6519	3.80
District: Osmanabad (525)	728	100.00	171560	100.00

Sex ratio District (Rural):867

The Table shows that in 444 villages, constituting about 62.93 percent of District rural population the child sex ratio is less than 900 and in the remaining 284 villages, covering 37.08 percent of rural population, it is above 900. Out of 284 villages, in 138 villages, the child sex ratio is above 1000.

Table-12 gives information on child sex ratio for towns. In the urban areas of different towns, the sex ratio of population in the age group 0-6 varies considerably.

Table-12: Sex ratio of population in the age group 0-6 of towns, 2011

Sr. No.	Name of town	Urban status of town	Total population in 0-6 age group			Sex ratio for 0-6 age group
			Persons	Males	Females	
1	2	3	4	5	6	7
1	802845-Paranda (M CI)	(M CI)	2577	1362	1215	892
2	802846-Bhum (M CI)	(M CI)	2302	1256	1046	833
3	802847-Kalamb (M CI)	(M CI)	3535	1955	1580	808
4	802848-Osmanabad (M CI)	(M CI)	13650	7295	6355	871
5	802849-Tuljapur (M CI)	(M CI)	4170	2257	1913	848
6	802850-Naldurg (M CI)	(M CI)	2597	1365	1232	903
7	802851-Murum (M CI)	(M CI)	2275	1153	1122	973
8	802852-Umarga (M CI)	(M CI)	4430	2363	2067	875
District (Urban): 525-Osmanabad			35536	19006	16530	870

The District urban sex ratio is 870. The highest sex ratio is seen in towns viz., Murum (973) and lowest in Kalamb (808). Among the 8 towns of the Districts, the sex ratio is above the District average in Paranda (892), Osmanabad (871), Naldurg (903), Murum (973) and Umarga (875) and below the Districts urban average in Bhum (833), Kalamb (808) and Tuljapur (848).

Scheduled Caste and Scheduled Tribe Population

Census provides the necessary data about the Scheduled Castes and Scheduled Tribes for evolving suitable plans for their socio-economic upliftment. Both the planners and the administrators heavily depend on this data. The total population, the total Scheduled Caste/Scheduled Tribe population and their percentage to total population are given in Table-13 with rural-urban break-up for the District and the Tahsils.

Table-13: Number and percentage of Scheduled Caste and Scheduled Tribe population in Sub-Districts, 2011

(Contd.)

Sr. No.	Name of Sub-District	Total/Rural/Urban	Total population	Total Scheduled Caste population	Total Scheduled Tribe population	Percentage of Scheduled Caste population to total population	Percentage of Scheduled Tribe population to total population
1	2	3	4	5	6	7	8
1	04236-Paranda	Total	140148	16817	1376	12.00	0.98
		Rural	121390	14276	1180	11.76	0.97
		Urban	18758	2541	196	13.55	1.04
2	04237-Bhum	Total	136745	18234	1827	13.33	1.34
		Rural	118184	15422	1356	13.05	1.15
		Urban	18561	2812	471	15.15	2.54
3	04238-Washi	Total	92150	14277	3314	15.49	3.60
		Rural	92150	14277	3314	15.49	3.60
		Urban	0	0	0	0.00	0.00

Table-13: Number and percentage of Scheduled Caste and Scheduled Tribe population in Sub-Districts, 2011

Sr. No.	Name of Sub-District	Total/Rural/Urban	Total population	Total Scheduled Caste population	Total Scheduled Tribe population	Percentage of Scheduled Caste population to total population	Percentage of Scheduled Tribe population to total population
1	2	3	4	5	6	7	8
4	04239-Kalamb	Total	217687	40327	5660	18.53	2.60
		Rural	191974	36306	4542	18.91	2.37
		Urban	25713	4021	1118	15.64	4.35
5	04240-Osmanabad	Total	405736	67996	13496	16.76	3.33
		Rural	293911	49281	10869	16.77	3.70
		Urban	111825	18715	2627	16.74	2.35
6	04241-Tuljapur	Total	278879	45386	3378	16.27	1.21
		Rural	226527	38051	2703	16.80	1.19
		Urban	52352	7335	675	14.01	1.29
7	04242-Lohara	Total	116712	18278	1323	15.66	1.13
		Rural	116712	18278	1323	15.66	1.13
		Urban	0	0	0	0.00	0.00
8	04243-Umarga	Total	269519	43869	5665	16.28	2.10
		Rural	215671	35434	4720	16.43	2.19
		Urban	53848	8435	945	15.66	1.75
525-Osmanabad		Total	1657576	265184	36039	16.00	2.17
		Rural	1376519	221325	30007	16.08	2.18
		Urban	281057	43859	6032	15.61	2.15

The Scheduled Caste population in Osmanabad District is 265,184 which constitute 16 percent of total population. The number of Scheduled Tribe population is 36,039, which constitutes 2.17 percent of total population.

The percentage of Scheduled Caste population is higher in rural area of the District (16.08 percent) than that of urban areas (15.61 percent). Among the 8 Tahsils of the District, the percentage of Scheduled Castes is highest in Tahsil Kalamb (18.53 percent). The Scheduled Tribe population in Tahsils Washi, Kalamb and Osmanabad are above the District average (2.17 percent) while the remaining 5 Tahsils are below the District rural average.

In Table-14, the total rural population, the total rural Scheduled Caste and Scheduled Tribe population and their percentage to total rural population are given for the District and the CD Blocks.

Table-14: Number and percentage of Scheduled Caste and Scheduled Tribe (rural) population in CD Blocks, 2011 (Contd.)

Sr. No.	Name of CD Block	Total population	Total Scheduled Caste population	Total Scheduled Tribe population	Percentage of Scheduled Caste population to total population	Percentage of Scheduled Tribe population to total population
1	2	3	4	5	6	7
1	0287-Paranda	121390	14276	1180	11.76	0.97
2	0288-Bhum	118184	15422	1356	13.05	1.15
3	0289-Washi	92150	14277	3314	15.49	3.60

Table-14: Number and percentage of Scheduled Caste and Scheduled Tribe (rural) population in CD Blocks, 2011

Sr. No.	Name of CD Block	Total population	Total Scheduled Caste population	Total Scheduled Tribe population	Percentage of Scheduled Caste population to total population	Percentage of Scheduled Tribe population to total population
1	2	3	4	5	6	7
4	0290-Kalamb	191974	36306	4542	18.91	2.37
5	0291-Osmanabad	293911	49281	10869	16.77	3.70
6	0292-Tuljapur	226527	38051	2703	16.80	1.19
7	0293-Lohara	116712	18278	1323	15.66	1.13
8	0294-Umarga	215671	35434	4720	16.43	2.19
Total		1376519	221325	30007	16.08	2.18

The percentage of Scheduled Castes and Scheduled Tribes in rural areas of the District is 16.08 percent and 2.18 percent respectively. The highest proportion of Scheduled Castes is seen in Kalamb C.D. Block (18.91 percent) and lowest in Paranda (11.76 percent). The highest proportion of Scheduled Tribe population is seen in Osmanabad C.D. Block (3.7 percent) and the lowest in Paranda (0.97 percent).

In Table-15, the total number of villages and their percentages and the Scheduled Caste rural population and their percentage for eight specified percentage ranges based on the proportion of Scheduled Caste population to the total rural population in each village are given.

Table-15: Proportion of Scheduled Caste population to total population in villages, 2011

Percentage range of Scheduled Caste population to total population	Number of villages	Percentage	Scheduled Caste population	Percentage
1	2	3	4	5
NIL	20	2.75	0	0.00
Less than 5	85	11.68	2297	1.04
5 - 10	124	17.03	14844	6.71
11 - 20	339	46.57	133229	60.20
21 - 30	114	15.66	52142	23.56
31 - 40	36	4.95	13387	6.05
41 - 50	5	0.69	2780	1.26
51 - 75	2	0.27	363	0.16
76 and above	3	0.41	2283	1.03
District: Osmanabad(525)	728	100.00	221325	100.00

Out of 728 inhabited villages, 20 villages do not have Scheduled Caste population. The percentages of Scheduled Caste population in 85 villages are less than 5 percent and it accounts for 11.68 percent of total villages, covering 1.04 percent Scheduled Caste population of District. The proportion of Scheduled Caste population in 453 villages is in the range of 11-30 constituting 62.23 percent of total villages covering 83.76 percent of total Scheduled Caste population. Another 46 villages come in the range 31 percent and above accounting for 6.32 percent villages with 8.5 percent of Scheduled Caste population of the District.

Table-16 presents data on proportion of Scheduled Tribe population in rural part for eight specified percentage ranges.

Table-16: Proportion of Scheduled Tribe population to total population in villages, 2011

Percentage range of Scheduled Tribe population to total population	Number of villages	Percentage	Scheduled Tribe population	Percentage
1	2	3	4	5
NIL	201	27.61	0	0.00
Less than 5	460	63.19	13574	45.24
5 - 10	42	5.77	9010	30.03
11 - 20	14	1.92	3307	11.02
21 - 30	6	0.82	1678	5.59
31 - 40	1	0.14	372	1.24
41 - 50	2	0.27	818	2.73
51 - 75	1	0.14	813	2.71
76 and above	1	0.14	435	1.45
District: Osmanabad(525)	728	100.00	30007	100.00

It is found that, in 201 villages i.e. 27.61 percent of total villages do not have Scheduled Tribe population. The Scheduled Tribe population is up to 20 percent accounting for 86.29 percent population in 516 villages and above 20 percent in 11 villages covering 13.72 percent population.

Table-17 gives the percentage of Scheduled Caste and Scheduled Tribe population in urban area of the District.

Table-17: Number and percentage of Scheduled Caste and Scheduled Tribe population in towns, 2011

Sr. No.	Name of town	Total Population	Total Scheduled Caste population	Total Scheduled Tribe population	Percentage of Scheduled Caste population to total population	Percentage of Scheduled Tribe population to total population
1	2	3	4	5	6	7
1	802845-Paranda (M CI)	18758	2541	196	13.55	1.04
2	802846-Bhum (M CI)	18561	2812	471	15.15	2.54
3	802847-Kalamb (M CI)	25713	4021	1118	15.64	4.35
4	802848-Osmanabad (M CI)	111825	18715	2627	16.74	2.35
5	802849-Tuljapur (M CI)	34011	5205	500	15.30	1.47
6	802850-Naldurg (M CI)	18341	2130	175	11.61	0.95
7	802851-Murum (M CI)	18371	2921	122	15.90	0.66
8	802852-Umarga (M CI)	35477	5514	823	15.54	2.32
District (Urban) : 525-Osmanabad		281057	43859	6032	15.61	2.15

The Scheduled Castes and Scheduled Tribes constitute 15.61 and 2.15 percent of the total urban population respectively. The percentage of Scheduled Caste population in 3 towns viz., Osmanabad (16.74 percent), Murum (15.9 percent) and Kalamb (15.64 percent) are above the Districts average.

The highest percentage of Scheduled Caste population is found in Osmanabad (16.74 percent) and the lowest in Naldurg (11.61 percent).

The percentage of Scheduled Tribe population is above the District urban average in 4 towns viz., Bhum (2.54 percent), Kalamb (4.35 percent), Osmanabad (2.35 percent) and Umarga (2.32 percent). The highest percentage of population is found in Kalamb (M.Cl) (4.35 percent) and the lowest in Murum (0.66 percent).

The sex-ratio among Scheduled Castes and the Scheduled Tribes for the rural areas of the District are shown in Table-18.

Table-18: Sex ratio among Scheduled Castes and Scheduled Tribes (rural) in CD Blocks, 2011

Sr. No.	Name of C.D.Block	Scheduled Castes sex ratio	Scheduled Tribes sex ratio
1	2	3	4
1	0287-Paranda	933	894
2	0288-Bhum	950	945
3	0289-Washi	934	982
4	0290-Kalamb	943	947
5	0291-Osmanabad	953	927
6	0292-Tuljapur	941	945
7	0293-Lohara	940	984
8	0294-Umarga	948	964
Total		945	945

The sex ratio among Scheduled Castes and Scheduled Tribes is 945 each. The highest sex ratio of Scheduled Castes is 953 in Osmanabad C.D. Block and the lowest in Paranda (933). The highest sex ratio of Scheduled Tribes is 984 in Lohara C.D. Block and the lowest in Paranda which is 894. The Scheduled Tribes sex ratio in Bhum and Tuljapur is at par with the District rural average (945).

Table-19 gives urban sex ratio for Scheduled Castes and Scheduled Tribes. The urban sex ratio among Scheduled Castes and Scheduled Tribes in towns is 946 and 919 respectively.

Table-19: Sex ratio among Scheduled Castes and Scheduled Tribes in towns, 2011

Sr. No.	Name of town	Scheduled Castes sex ratio	Scheduled Tribes sex ratio
1	2	3	4
1	802845-Paranda (M Cl)	1018	1042
2	802846-Bhum (M Cl)	901	979
3	802847-Kalamb (M Cl)	896	914
4	802848-Osmanabad (M Cl)	933	923
5	802849-Tuljapur (M Cl)	936	623
6	802850-Naldurg (M Cl)	926	882
7	802851-Murum (M Cl)	979	718
8	802852-Umarga (M Cl)	1022	1127
District (Urban): 525-Osmanabad		946	919

The highest sex ratio of Scheduled Castes is 1022 in Umarga (M.C1) and the lowest is 896 in Kalamb. The highest sex ratio of Scheduled Tribe population is 1127 in Umarga (M.C1) and lowest is 623 in Tuljapur.

Literacy Rate

Table-20 indicates number and percentage of literates and illiterates by sex for the District and Tahsils with rural-urban breakup.

Table-20: Number of literates and illiterates, literacy rate by sex in Sub-Districts, 2011

Sr. No.	Name of Sub-District	Total/Rural/Urban	Number of literates and illiterates						Literacy rate			Gap in male-female literacy rate
			Number of literates			Number of illiterates			Persons	Males	Females	
			Persons	Males	Females	Persons	Males	Females				
1	2	3	4	5	6	7	8	9	10	11	12	13
1	04236-Paranda	Total	92708	53200	39508	47440	20488	26952	75.33	82.71	67.24	15.47
		Rural	79124	45856	33268	42266	18167	24099	74.02	81.86	65.39	16.47
		Urban	13584	7344	6240	5174	2321	2853	83.95	88.45	79.21	9.24
2	04237-Bhum	Total	91508	52788	38720	45237	18984	26253	76.11	84.26	67.24	17.02
		Rural	77730	45143	32587	40454	16957	23497	74.76	83.23	65.52	17.71
		Urban	13778	7645	6133	4783	2027	2756	84.74	90.84	78.20	12.64
3	04238-Washi	Total	63705	36404	27301	28445	11672	16773	78.14	86.27	69.42	16.85
		Rural	63705	36404	27301	28445	11672	16773	78.14	86.27	69.42	16.85
		Urban	0	0	0	0	0	0	0.00	0.00	0.00	0.00
4	04239-Kalamb	Total	153522	87175	66347	64165	26587	37578	80.56	88.08	72.43	15.65
		Rural	134554	76551	58003	57420	23687	33733	79.90	87.58	71.61	15.97
		Urban	18968	10624	8344	6745	2900	3845	85.53	91.83	78.65	13.18
5	04240-Osmanabad	Total	286931	160610	126321	118805	50190	68615	80.89	87.47	73.83	13.64
		Rural	199932	113652	86280	93979	39324	54655	77.93	85.39	69.89	15.50
		Urban	86999	46958	40041	24826	10866	13960	88.62	92.93	84.04	8.89
6	04241-Tuljapur	Total	188276	106854	81422	90603	38035	52568	77.46	84.86	69.51	15.35
		Rural	149023	85342	63681	77504	32451	45053	75.47	83.31	67.02	16.29
		Urban	39253	21512	17741	13099	5584	7515	86.11	91.64	80.24	11.40
7	04242-Lohara	Total	78534	44431	34103	38178	15827	22351	76.68	84.27	68.62	15.65
		Rural	78534	44431	34103	38178	15827	22351	76.68	84.27	68.62	15.65
		Urban	0	0	0	0	0	0	0.00	0.00	0.00	0.00
8	04243-Umarga	Total	182626	102842	79784	86893	35448	51445	77.75	85.55	69.58	15.97
		Rural	143420	81364	62056	72251	29409	42842	76.40	84.57	67.80	16.77
		Urban	39206	21478	17728	14642	6039	8603	83.16	89.49	76.61	12.88
District: Osmanabad(525)		Total	1137810	644304	493506	519766	217231	302535	78.44	85.84	70.51	15.33
		Rural	926022	528743	397279	450497	187494	263003	76.85	84.69	68.42	16.27
		Urban	211788	115561	96227	69269	29737	39532	86.26	91.50	80.71	10.79

In the District, the percentage of literates is 78.44 with a break-up of 76.85 percent for rural and 86.26 percent for urban. The urban literacy rate is higher than the rural literacy rate. Similarly the male literacy rate is also higher than the female literacy rate.

The Tahsil wise breakup of the total literacy rates shows that Osmanabad Tahsil has the highest literacy rate (80.89) which is above the District average. Paranda Tahsil has lowest total literacy rate of 75.33.

The District male literacy rate is 85.84. The highest male literacy rate is 88.08 in Kalamb Tahsil and the lowest is 82.71 in Paranda. Highest female literacy rate is 73.83 in Osmanabad and the lowest is 67.24 in Paranda and Bhum.

The highest rural literacy rate is 79.90 in Kalamb Tahsil and the lowest is 74.02 in Paranda. Urban highest literacy rate is 88.62 in Osmanabad and lowest is 83.16 in Umarga. Urban male and female highest literacy rate is seen in Osmanabad Tahsil with 92.93 and 84.04 respectively.

There is significant difference in literacy rate between males and females in all the Tahsils. Females are lagging behind males in literacy in all the Tahsils. However the gap varies from Tahsil to Tahsil. The gap in the male and female literacy rate is 15.33.

Table-21 presents data on the number of literates and illiterates and the percentage of literates by sex and the gap in male-female literacy rate for the rural areas of the District.

Table-21: Number of literates and illiterates, literacy rate by sex in CD Blocks (rural), 2011

Sr. No.	Name of CD Block	Number of literates and illiterates						Literacy rate			Gap in male-female literacy rate
		Number of literates			Number of illiterates			Persons	Males	Females	
		Persons	Males	Females	Persons	Males	Females				
1	2	3	4	5	6	7	8	9	10	11	12
1	0287-Paranda	79124	45856	33268	42266	18167	24099	74.02	81.86	65.39	16.47
2	0288-Bhum	77730	45143	32587	40454	16957	23497	74.76	83.23	65.52	17.71
3	0289-Washi	63705	36404	27301	28445	11672	16773	78.14	86.27	69.42	16.85
4	0290-Kalamb	134554	76551	58003	57420	23687	33733	79.90	87.58	71.61	15.97
5	0291-Osmanabad	199932	113652	86280	93979	39324	54655	77.93	85.39	69.89	15.50
6	0292-Tuljapur	149023	85342	63681	77504	32451	45053	75.47	83.31	67.02	16.29
7	0293-Lohara	78534	44431	34103	38178	15827	22351	76.68	84.27	68.62	15.65
8	0294-Umarga	143420	81364	62056	72251	29409	42842	76.40	84.57	67.80	16.77
Total		926022	528743	397279	450497	187494	263003	76.85	84.69	68.42	16.27

The rural literacy rate of the District is 76.85 with a break-up of 84.69 for males and 68.42 for females. The male rural literacy rate is higher than female rural literacy rate in the District. The highest literacy rate among males is seen in Kalamb C.D. Block (87.58) and the lowest in Paranda (81.86). Kalamb also leads in female literacy (71.61) while Paranda is the lowest in female literacy (65.39).

The gap in male-female rural literacy rate in the District is 16.27 percent points. The gap in male-female literacy varies from 17.71 points in Bhum C.D. Block to 15.5 points in Osmanabad.

Table-22 gives distribution of villages by literacy rate ranges in Census 2011. Literacy rate for the rural part of the District is 76.85.

Table-22: Distribution of villages by literacy rate range, 2011

Range of literacy rate for villages	Number of inhabited villages	Percentage distribution of villages	Population	Percentage distribution of population
1	2	3	4	5
0	0	0.00	0	0.00
1 - 10	0	0.00	0	0.00
11 - 20	0	0.00	0	0.00
21 - 30	0	0.00	0	0.00
31 - 40	0	0.00	0	0.00
41 - 50	1	0.14	16	0.00
51 - 60	5	0.69	2754	0.20
61 - 70	81	11.13	91077	6.62
71 - 80	521	71.57	1017155	73.89
81 - 90	118	16.21	264959	19.25
91 - 99	1	0.14	551	0.04
100	1	0.14	7	0.00
District: Osmanabad(525)	728	100.00	1376519	100.00

Literacy rate for District: 76.85

In 87 villages constituting 11.96 percent of villages and covering 6.82 percent of rural population, the literacy rate is up to 70. In the literacy rate range of 71-90, there are 639 villages (87.78 percent) covering 93.14 percent of the total population. In the literacy range 91-100, there are only 2 villages (0.28 percent) covering 0.04 percent of the total population.

In Table-23, the number of literates and illiterates and the percentage of literates by sex and the gap in male-female literacy rate are given for the urban area of the District.

Table-23: Number of literates and illiterates, literacy rate by sex in towns, 2011

Sr. No.	Name of town	Number of literates and illiterates						Literacy rate			Gap in male-female literacy rate
		Number of literates			Number of illiterates			Persons	Males	Females	
		Persons	Males	Females	Persons	Males	Females				
1	2	3	4	5	6	7	8	9	10	11	12
1	802845-Paranda (M CI)	13584	7344	6240	5174	2321	2853	83.95	88.45	79.21	9.24
2	802846-Bhum (M CI)	13778	7645	6133	4783	2027	2756	84.74	90.84	78.20	12.64
3	802847-Kalamb (M CI)	18968	10624	8344	6745	2900	3845	85.53	91.83	78.65	13.18
4	802848-Osmanabad (M CI)	86999	46958	40041	24826	10866	13960	88.62	92.93	84.04	8.89
5	802849-Tuljapur (M CI)	26012	14207	11805	7999	3373	4626	87.17	92.72	81.31	11.41
6	802850-Naldurg (M CI)	13241	7305	5936	5100	2211	2889	84.10	89.62	78.18	11.44
7	802851-Murum (M CI)	12998	7218	5780	5373	2158	3215	80.75	87.78	73.42	14.36
8	802852-Umarga (M CI)	26208	14260	11948	9269	3881	5388	84.41	90.38	78.25	12.13
District (Urban): Osmanabad(525)		211788	115561	96227	69269	29737	39532	86.26	91.50	80.71	10.79

The urban literacy rate is 86.26. The literacy rate among males is 91.50 while for females it is 80.71. Osmanabad (M.CI) has recorded the highest literacy rate among males and females i.e., 92.93 and 84.04 , respectively. Among males Kalamb (M.CI), Osmanabad (M.CI) and Tuljapur (M.CI) has the literacy rate above the District urban average. Lowest literacy for females is 73.42, in Murum. The gap in male-female literacy rate for the District is 10.79 points.

Table-24 presents data on number of Schedule Castes literates and illiterates and their percentage by sex and gap in male-female literacy rate.

Table-24: Number of Scheduled Castes literates and illiterates, literacy rate by sex in CD Blocks, 2011

Sr. No.	Name of CD Block	Number of literates and illiterates						Literacy rate			Gap in male-female literacy rate
		Number of literates			Number of illiterates			Persons	Males	Females	
		Persons	Males	Females	Persons	Males	Females				
1	2	3	4	5	6	7	8	9	10	11	12
1	0287-Paranda	8519	4900	3619	5757	2484	3273	67.91	75.64	59.65	15.99
2	0288-Bhum	9339	5436	3903	6083	2473	3610	68.82	78.23	58.94	19.29
3	0289-Washi	9159	5292	3867	5118	2092	3026	72.94	81.94	63.40	18.54
4	0290-Kalamb	23143	13327	9816	13163	5358	7805	73.65	82.44	64.33	18.11
5	0291-Osmanabad	30866	17570	13296	18415	7667	10748	72.07	80.07	63.66	16.41
6	0292-Tuljapur	23286	13408	9878	14765	6194	8571	70.21	78.30	61.58	16.72
7	0293-Lohara	11524	6576	4948	6754	2846	3908	71.71	79.46	63.48	15.98
8	0294-Umarga	22283	12757	9526	13151	5433	7718	72.37	80.85	63.46	17.39
Total		138119	79266	58853	83206	34547	48659	71.58	79.93	62.76	17.17

According to 2011 Census, the rural literacy rate for Scheduled Castes is 71.58 with breakup of 79.93 for male and 62.76 for female. Literacy rate for females is not at par with males and gap between male and female literacy rate is 17.17. The gap varies from 15.98 percent points in Lohara C.D. Block to 19.29 percent points in Bhum.

Among 8 C.D Blocks, Kalamb has the highest literacy rate (73.65) and Paranda has the lowest literacy rate of (67.91). Among males and females, the highest literacy rate is seen in Kalamb which is 82.44 for male and 64.33 for female. Paranda C.D. Block has recorded the lowest literacy rate for males (75.64) and Bhum (58.94) for females.

Table-25 gives an idea of distribution of villages and their percentage share according to the literacy rate range for Scheduled Caste population.

Table-25: Distribution of villages by literacy rate range for Scheduled Caste population (rural), 2011 (Contd.)

Range of literacy rate for villages	Number of inhabited villages having Scheduled Castes	Percentage distribution of villages	Scheduled Caste population	Percentage distribution of population
1	2	3	4	5
0	3	0.42	8	0.00
1 - 10	0	0.00	0	0.00
11 - 20	0	0.00	0	0.00
21 - 30	0	0.00	0	0.00
31 - 40	5	0.71	81	0.04

Table-25: Distribution of villages by literacy rate range for Scheduled Caste population (rural), 2011

Range of literacy rate for villages	Number of inhabited villages having Scheduled Castes	Percentage distribution of villages	Scheduled Caste population	Percentage distribution of population
1	2	3	4	5
41 - 50	16	2.26	636	0.29
51 - 60	54	7.63	8327	3.76
61 - 70	279	39.41	75971	34.33
71 - 80	300	42.37	124422	56.22
81 - 90	44	6.21	11751	5.31
91 - 99	4	0.56	107	0.05
100	3	0.42	22	0.01
Total	708	100.00	221325	100.00

District Scheduled Castes Literacy rate: 71.58

It is observed from the Table that of the total 728 inhabited villages, the Scheduled Caste population numbering 221,325 is concentrated in 708 villages. The District rural literacy rate is 71.58 percent.

It may be seen in Table that in 3 villages covering 8 populations there are no literates. In the District, major share of Scheduled Caste population are in the literacy rate range of 61-80, which is in 579 villages covering 90.54 percent of the population. Other than these, in 51 villages, covering 5.37 percent of total Scheduled Caste population they are in the literacy rate range of 81 and above.

Table-26 gives the total number of Scheduled Caste literates and illiterates and the percentage of Scheduled Caste literates by sex and the gap in Scheduled Caste male-female literacy rate are given for the urban area of the District.

Table-26: Number of Scheduled Castes literates and illiterates, literacy rate by sex in towns, 2011

Sr. No.	Name of town	Number of literates and illiterates						Literacy rate			Gap in male-female literacy rate
		Number of literates			Number of illiterates			Persons	Males	Females	
		Persons	Males	Females	Persons	Males	Females				
1	2	3	4	5	6	7	8	9	10	11	12
1	802845-Paranda (M CI)	1761	955	806	780	304	476	80.12	86.58	73.61	12.97
2	802846-Bhum (M CI)	2003	1144	859	809	335	474	81.42	88.61	73.48	15.13
3	802847-Kalamb (M CI)	2941	1694	1247	1080	427	653	83.91	92.02	74.94	17.08
4	802848-Osmanabad (M CI)	13885	7705	6180	4830	1979	2851	84.74	90.95	78.09	12.86
5	802849-Tuljapur (M CI)	3849	2116	1733	1356	573	783	85.50	91.56	79.10	12.46
6	802850-Naldurg (M CI)	1473	827	646	657	279	378	79.02	86.69	70.99	15.70
7	802851-Murum (M CI)	2109	1157	952	812	319	493	82.87	90.25	75.38	14.87
8	802852-Umarga (M CI)	3879	2094	1785	1635	633	1002	80.26	87.80	72.92	14.88
District: Osmanabad (525)		31900	17692	14208	11959	4849	7110	83.31	90.09	76.17	13.92

The literacy rate of Scheduled Caste population in the urban area of the District is 83.31, which is 90.09 for males and 76.17 for females. Among the 8 towns, the Scheduled Castes literacy rate is the highest in Tuljapur (85.5) and the lowest in Naldurg (79.02). The literacy rate for males is the highest in Kalamb (M.Cl) (92.02) and the lowest in Paranda (M.Cl) (86.58). The literacy rate for females is the highest in Tuljapur (M.Cl) (79.1) and the lowest in Naldurg (M.Cl) (70.99). There is a gap of 13.92 points in male-female literacy rate in Osmanabad District.

Table-27 gives, the number of Scheduled Tribe literates and illiterates and the percentage of Scheduled Tribe literates by sex and the gap in Scheduled Tribe male-female literacy rate are given for the rural part of the District.

Table-27: Number and percentage of Scheduled Tribes literates and illiterates by sex in CD Blocks, 2011

Sr. No.	Name of CD Block	Number of literates and illiterates						Literacy rate			Gap in male-female literacy rate
		Number of literates			Number of illiterates			Persons	Males	Females	
		Persons	Males	Females	Persons	Males	Females				
1	2	3	4	5	6	7	8	9	10	11	12
1	0287-Paranda	638	398	240	542	225	317	64.25	75.09	51.84	23.25
2	0288-Bhum	669	408	261	687	289	398	62.12	73.91	49.71	24.20
3	0289-Washi	1542	927	615	1772	745	1027	58.68	70.33	46.95	23.38
4	0290-Kalamb	2340	1420	920	2202	913	1289	63.60	75.05	51.48	23.57
5	0291-Osmanabad	6034	3547	2487	4835	2094	2741	65.89	74.58	56.51	18.07
6	0292-Tuljapur	1585	938	647	1118	452	666	69.89	79.63	59.36	20.27
7	0293-Lohara	886	502	384	437	165	272	75.86	84.80	66.67	18.13
8	0294-Umarga	2969	1654	1315	1751	749	1002	73.11	80.29	65.72	14.57
Total		16663	9794	6869	13344	5632	7712	66.57	76.05	56.52	19.53

The literacy rate for Scheduled Tribe population in the District is 66.57, with 76.05 for males and 56.52 for females. Lohara C.D. Block has the highest literacy rate of 75.86 while lowest is 58.68 in Washi. Among males and females, the highest literacy rate is seen in Lohara which is 84.8 and for male 66.67 for female. The lowest literacy rate among males and females is seen in Washi which is 70.33 for male and 46.95 for female. The gap in male-female literacy rate in the rural areas is 19.53 points. The gap varies from 14.57 points in Umarga C.D. Block to 24.2 points in Bhum.

Table-28 presents data on number of villages having Scheduled Tribe population distributed in twelve Scheduled Tribe literacy ranges based on rural literacy rate. For each range, the number and the percentage of villages, related Scheduled Tribe rural population and their percentage to total Scheduled Tribe rural population are given.

Table-28: Distribution of villages by literacy rate range for Scheduled Tribe population (rural), 2011 (Contd.)

Range of literacy rate for villages	Number of inhabited villages having Scheduled Tribes	Percentage distribution of villages	Scheduled Tribe population	Percentage distribution of population
1	2	3	4	5
0	23	4.36	31	0.10
1 - 10	1	0.19	17	0.06
11 - 20	6	1.14	55	0.18
21 - 30	11	2.09	268	0.89

Table-28: Distribution of villages by literacy rate range for Scheduled Tribe population (rural), 2011

Range of literacy rate for villages	Number of inhabited villages having Scheduled Tribes	Percentage distribution of villages	Scheduled Tribe population	Percentage distribution of population
1	2	3	4	5
31 - 40	19	3.61	655	2.18
41 - 50	48	9.11	1742	5.81
51 - 60	62	11.76	6529	21.76
61 - 70	93	17.65	9025	30.08
71 - 80	129	24.48	8736	29.11
81 - 90	63	11.95	2423	8.07
91 - 99	11	2.09	243	0.81
100	61	11.57	283	0.94
District: Osmanabad(525)	527	100.00	30007	100.00

Literacy rate for District: 66.57

It is observed from the Table that out of total 728 inhabited villages, the Scheduled Tribe population of 30,007 is concentrated in 527 villages. The rural literacy rate for the District is 66.57.

As per the distribution of villages according to the range of literacy rate, in 61 Villages, the Scheduled Tribe literacy rate is 100 percent. There are 37 villages falling in the literacy rate range 1-40 which cover 3.32 percent of Scheduled Tribe rural population. In fact 284 villages or more than half of total villages (53.89 percent) constituting 80.95 percent of total rural population comes under the literacy range of 51-80.

Table-29 presents data on the number of Scheduled Tribe literates and illiterates and gap in male-female literacy rate for the urban part of the District.

Table-29: Number and percentage of Scheduled Tribe literates and illiterates by sex in towns, 2011

Sr. No.	Name of town	Number of literates and illiterates						Literacy rate			Gap in male-female literacy rate
		Number of literates			Number of illiterates			Persons	Males	Females	
		Persons	Males	Females	Persons	Males	Females				
1	2	3	4	5	6	7	8	9	10	11	12
1	802845-Paranda (M CI)	156	81	75	40	15	25	91.76	97.59	86.21	11.38
2	802846-Bhum (M CI)	278	158	120	193	80	113	72.40	82.72	62.18	20.54
3	802847-Kalamb (M CI)	506	296	210	612	288	324	57.96	65.92	49.53	16.39
4	802848-Osmanabad (M CI)	1793	1022	771	834	344	490	79.69	86.83	71.85	14.98
5	802849-Tuljapur (M CI)	361	240	121	139	68	71	80.04	86.96	69.14	17.82
6	802850-Naldurg (M CI)	139	81	58	36	12	24	86.88	94.19	78.38	15.81
7	802851-Murum (M CI)	86	55	31	36	16	20	81.13	88.71	70.45	18.26
8	802852-Umarga (M CI)	605	309	296	218	78	140	81.65	87.29	76.49	10.80
District (Urban): Osmanabad(525)		3924	2242	1682	2108	901	1207	76.42	83.72	68.46	15.26

The Scheduled Tribe urban literacy rate for the District is 76.42 percent. For males, it accounts for 83.72 percent while for females it is 68.46 percent. The Scheduled Tribe male literacy rate is

higher than the female literacy rates. The highest literacy rate is 91.76 percent in Paranda (M.CI). Paranda also recorded highest literacy rate for males and females which is 97.59 percent for male and for female it is 86.21 percent. The lowest literacy rate is seen in Kalamb (M.CI) (57.96 percent) and 65.92 percent for males and 49.53 percent for females.

The gap in male-female literacy rate is 15.26 points. It varies considerably from 10.8 points in Umarga to 20.54 points in Bhum.

Work Participation Rate

Nature of one's activity and extent of participation in economically productive works are the decisive factor for such a classification. Level of economic development of different regions within the District, availability of opportunities besides willingness to work especially among women, initiative and entrepreneurship evinced by men folk in general activities are the important factors that influence the distribution of population under these three categories i.e., main workers, marginal workers and non-workers

The work participation rate for total workers is defined as the percentage of total workers to total population. In a similar way it is defined for main and marginal workers. There has been no conceptual change in defining the workers between 2001 and 2011 census. In 2011 Census, there has been mainly three-fold classification of population namely main workers, marginal workers and non-workers, which was adopted for 2001 also. An addition of one sub-category in marginal workers for those worked up to 3 months only is the small change in presentation of data on marginal workers.

Table-30 shows the distribution of main workers, marginal workers and non-workers for persons, male and female in 2011 census

Table-30: Number and percentage of main workers, marginal workers, and non-workers by sex in Sub-Districts, 2011 (Contd.)

Sr. No.	Name of Sub-District	Persons/ Males/ Females	Total population	Main workers		Marginal workers		Total workers (main and marginal workers)		Non workers	
				Number	Percentage	Number	Percentage	Number	Percentage	Number	Percentage
1	2	3	4	5	6	7	8	9	10	11	12
1	04236-Paranda	Persons	140148	67445	48.12	5671	4.05	73116	52.17	67032	47.83
		Males	73688	40141	54.47	2224	3.02	42365	57.49	31323	42.51
		Females	66460	27304	41.08	3447	5.19	30751	46.27	35709	53.73
2	04237-Bhum	Persons	136745	65535	47.92	6983	5.11	72518	53.03	64227	46.97
		Males	71772	37981	52.92	3104	4.32	41085	57.24	30687	42.76
		Females	64973	27554	42.41	3879	5.97	31433	48.38	33540	51.62
3	04238-Washi	Persons	92150	48060	52.15	2870	3.11	50930	55.27	41220	44.73
		Males	48076	27166	56.51	1341	2.79	28507	59.30	19569	40.70
		Females	44074	20894	47.41	1529	3.47	22423	50.88	21651	49.12

Table-30: Number and percentage of main workers, marginal workers, and non-workers by sex in Sub-Districts, 2011

Sr. No.	Name of Sub-District	Persons/ Males/ Females	Total population	Main workers		Marginal workers		Total workers (main and marginal workers)		Non workers	
				Number	Percentage	Number	Percentage	Number	Percentage	Number	Percentage
1	2	3	4	5	6	7	8	9	10	11	12
4	04239-Kalamb	Persons	217687	99442	45.68	7768	3.57	107210	49.25	110477	50.75
		Males	113762	60616	53.28	3053	2.68	63669	55.97	50093	44.03
		Females	103925	38826	37.36	4715	4.54	43541	41.90	60384	58.10
5	04240-Osmanabad	Persons	405736	166785	41.11	13457	3.32	180242	44.42	225494	55.58
		Males	210800	106374	50.46	6686	3.17	113060	53.63	97740	46.37
		Females	194936	60411	30.99	6771	3.47	67182	34.46	127754	65.54
6	04241-Tuljapur	Persons	278879	111655	40.04	14633	5.25	126288	45.28	152591	54.72
		Males	144889	72683	50.16	6834	4.72	79517	54.88	65372	45.12
		Females	133990	38972	29.09	7799	5.82	46771	34.91	87219	65.09
7	04242-Lohara	Persons	116712	47126	40.38	7113	6.09	54239	46.47	62473	53.53
		Males	60258	30352	50.37	2722	4.52	33074	54.89	27184	45.11
		Females	56454	16774	29.71	4391	7.78	21165	37.49	35289	62.51
8	04243-Umarga	Persons	269519	95846	35.56	13527	5.02	109373	40.58	160146	59.42
		Males	138290	66344	47.97	6174	4.46	72518	52.44	65772	47.56
		Females	131229	29502	22.48	7353	5.60	36855	28.08	94374	71.92
District: Osmanabad (525)		Persons	1657576	701894	42.34	72022	4.35	773916	46.69	883660	53.31
		Males	861535	441657	51.26	32138	3.73	473795	54.99	387740	45.01
		Females	796041	260237	32.69	39884	5.01	300121	37.70	495920	62.30

Census 2011 recorded 42.34 percent main workers, 4.35 percent marginal workers and 53.31 percent non-worker. The male participation rate in the District is 51.26 percent while for female it is 32.69 percent.

In case of marginal workers, male participation rate is 3.73 percent while for female it is 5.01 percent. Wahi Tahsil has recorded the highest percentage of main workers (52.15 percent) and Umarga recorded the lowest (35.56 percent). Similarly Lohara Tahsil has recorded the highest percentage of marginal workers (6.09 percent) and lowest is found in Washi (3.11 percent).

In the District, 53.31 percent of the population is recoded as non-workers comprising 45.01 percent males and 62.30 percent females.

In Table-31, the number and the percentage of total workers, main workers, marginal workers and non-workers by sex are given for the rural areas of the District.

Table-31: Number and percentage of main workers, marginal workers and non-workers by Sex in CD Blocks, 2011

Sr. No.	Name of CD Block	Persons/ Males/ Females	Total population	Main workers		Marginal workers		Total workers (main and marginal workers)		Non workers	
				Number	Percentage	Number	Percentage	Number	Percentage	Number	Percentage
1	2	3	4	5	6	7	8	9	10	11	12
1	0287-Paranda	Persons	121390	61198	50.41	5111	4.21	66309	54.62	55081	45.38
		Males	64023	35450	55.37	1930	3.01	37380	58.39	26643	41.61
		Females	57367	25748	44.88	3181	5.54	28929	50.43	28438	49.57
2	0288-Bhum	Persons	118184	60849	51.49	5670	4.80	66519	56.28	51665	43.72
		Males	62100	34267	55.18	2216	3.57	36483	58.75	25617	41.25
		Females	56084	26582	47.40	3454	6.16	30036	53.56	26048	46.44
3	0289-Washi	Persons	92150	48060	52.15	2870	3.11	50930	55.27	41220	44.73
		Males	48076	27166	56.51	1341	2.79	28507	59.30	19569	40.70
		Females	44074	20894	47.41	1529	3.47	22423	50.88	21651	49.12
4	0290-Kalamb	Persons	191974	91752	47.79	6755	3.52	98507	51.31	93467	48.69
		Males	100238	54504	54.37	2598	2.59	57102	56.97	43136	43.03
		Females	91736	37248	40.60	4157	4.53	41405	45.13	50331	54.87
5	0291-Osmanabad	Persons	293911	135871	46.23	9869	3.36	145740	49.59	148171	50.41
		Males	152976	81899	53.54	4169	2.73	86068	56.26	66908	43.74
		Females	140935	53972	38.30	5700	4.04	59672	42.34	81263	57.66
6	0292-Tuljapur	Persons	226527	98227	43.36	10976	4.85	109203	48.21	117324	51.79
		Males	117793	62164	52.77	4596	3.90	66760	56.68	51033	43.32
		Females	108734	36063	33.17	6380	5.87	42443	39.03	66291	60.97
7	0293-Lohara	Persons	116712	47126	40.38	7113	6.09	54239	46.47	62473	53.53
		Males	60258	30352	50.37	2722	4.52	33074	54.89	27184	45.11
		Females	56454	16774	29.71	4391	7.78	21165	37.49	35289	62.51
8	0294-Umarga	Persons	215671	80063	37.12	11878	5.51	91941	42.63	123730	57.37
		Males	110773	53961	48.71	5130	4.63	59091	53.34	51682	46.66
		Females	104898	26102	24.88	6748	6.43	32850	31.32	72048	68.68
Total		Persons	1376519	623146	45.27	60242	4.38	683388	49.65	693131	50.35
		Males	716237	379763	53.02	24702	3.45	404465	56.47	311772	43.53
		Females	660282	243383	36.86	35540	5.38	278923	42.24	381359	57.76

In rural areas of the District, it is seen that 45.27 percent are main workers, 4.38 percent are marginal workers and the remaining 50.35 percent are non-workers. Among the main workers, male participation rate is 53.02 percent while that of females is 36.86 percent.

C.D.Block-wise study of these data reveals that the percentage of main workers is highest in C.D. Block Washi (52.15 percent) and the lowest in Umarga (37.12 percent). The percentage of male total

workers and non-workers is 56.47 percent and 43.53 percent respectively. The female total workers accounts for 42.24 percent, while 57.76 percent females are non-workers.

It is seen that proportion of female marginal workers is substantially higher than that of males. The proportion of marginal workers is the highest in Lohara C.D. Block (6.09 percent) and the lowest is in Washi (3.11 percent).

In Table-32, the number and the percentage of total workers, main workers, marginal workers and non-workers by sex are given for the urban part of the District.

Table-32: Number and percentage of main workers, marginal workers, and non-workers by sex in towns, 2011

Sr. No.	Name of town	Persons/ Males/ Females	Total population	Main workers		Marginal workers		Total workers (main and marginal workers)		Non workers	
				Number	Percentage	Number	Percentage	Number	Percentage	Number	Percentage
1	2	3	4	5	6	7	8	9	10	11	12
1	802845-Paranda (M CI)	Persons	18758	6247	33.30	560	2.99	6807	36.29	11951	63.71
		Males	9665	4691	48.54	294	3.04	4985	51.58	4680	48.42
		Females	9093	1556	17.11	266	2.93	1822	20.04	7271	79.96
2	802846-Bhum (M CI)	Persons	18561	4686	25.25	1313	7.07	5999	32.32	12562	67.68
		Males	9672	3714	38.40	888	9.18	4602	47.58	5070	52.42
		Females	8889	972	10.93	425	4.78	1397	15.72	7492	84.28
3	802847-Kalamb (M CI)	Persons	25713	7690	29.91	1013	3.94	8703	33.85	17010	66.15
		Males	13524	6112	45.19	455	3.36	6567	48.56	6957	51.44
		Females	12189	1578	12.95	558	4.58	2136	17.52	10053	82.48
4	802848-Osmanabad (M CI)	Persons	111825	30914	27.64	3588	3.21	34502	30.85	77323	69.15
		Males	57824	24475	42.33	2517	4.35	26992	46.68	30832	53.32
		Females	54001	6439	11.92	1071	1.98	7510	13.91	46491	86.09
5	802849-Tuljapur (M CI)	Persons	34011	9143	26.88	2449	7.20	11592	34.08	22419	65.92
		Males	17580	7034	40.01	1427	8.12	8461	48.13	9119	51.87
		Females	16431	2109	12.84	1022	6.22	3131	19.06	13300	80.94
6	802850-Naldurg (M CI)	Persons	18341	4285	23.36	1208	6.59	5493	29.95	12848	70.05
		Males	9516	3485	36.62	811	8.52	4296	45.15	5220	54.85
		Females	8825	800	9.07	397	4.50	1197	13.56	7628	86.44
7	802851-Murum (M CI)	Persons	18371	5448	29.66	934	5.08	6382	34.74	11989	65.26
		Males	9376	4133	44.08	596	6.36	4729	50.44	4647	49.56
		Females	8995	1315	14.62	338	3.76	1653	18.38	7342	81.62
8	802852-Umarga (M CI)	Persons	35477	10335	29.13	715	2.02	11050	31.15	24427	68.85
		Males	18141	8250	45.48	448	2.47	8698	47.95	9443	52.05
		Females	17336	2085	12.03	267	1.54	2352	13.57	14984	86.43
District(Urban) : Osmanabad (525)		Persons	281057	78748	28.02	11780	4.19	90528	32.21	190529	67.79
		Males	145298	61894	42.60	7436	5.12	69330	47.72	75968	52.28
		Females	135759	16854	12.41	4344	3.20	21198	15.61	114561	84.39

In the Districts urban areas, the 2011 Census recorded 28.02 percent of the urban population as main workers, 4.19 percent as marginal workers and the remaining 67.79 percent as non-workers. The sex wise break up for main workers in urban areas shows that it is 42.60 percent for male and 12.41 percent for female. In urban areas Paranda has the highest participation rate of 33.30 percent while Naldurg has the lowest rate of 23.36 percent for main workers in the District. The percentage of marginal workers is the highest in Tuljapur (7.20 percent) and the lowest in Umarga (2.02 percent).

There are 67.79 percent of non-workers in urban areas of the District. Among these 52.28 percent are males and 84.39 percent are female non-workers.

Table-33 shows the distribution of male and female workers by four categories of economic activities in the District. The relative importance of the main sphere of economic activity may be gauged from the pattern of distribution of workers according to the broad four-fold classification, namely cultivators, agricultural labourers, household industry workers and other workers

Table-33: Distribution of workers by sex in four categories of economic activity in Sub-District, 2011

Sr. No.	Name of Sub-District	Persons / Males/ Females	Total population	Total workers (main + marginal workers)	Category of workers							
					Cultivators		Agricultural labourers		Household industry workers		Other workers	
					Number	Percentage	Number	Percentage	Number	Percentage	Number	Percentage
1	2	3	4	5	6	7	8	9	10	11	12	13
1	04236-Paranda	Persons	140148	73116	38658	52.87	22898	31.32	1878	2.57	9682	13.24
		Males	73688	42365	23346	55.11	10788	25.46	962	2.27	7269	17.16
		Females	66460	30751	15312	49.79	12110	39.38	916	2.98	2413	7.85
2	04237-Bhum	Persons	136745	72518	37866	52.22	22914	31.60	1676	2.31	10062	13.88
		Males	71772	41085	22152	53.92	10441	25.41	795	1.94	7697	18.73
		Females	64973	31433	15714	49.99	12473	39.68	881	2.80	2365	7.52
3	04238-Washi	Persons	92150	50930	25990	51.03	17889	35.12	1156	2.27	5895	11.57
		Males	48076	28507	14831	52.03	8779	30.80	596	2.09	4301	15.09
		Females	44074	22423	11159	49.77	9110	40.63	560	2.50	1594	7.11
4	04239-Kalamb	Persons	217687	107210	50266	46.89	36720	34.25	2185	2.04	18039	16.83
		Males	113762	63669	30105	47.28	18416	28.92	1083	1.70	14065	22.09
		Females	103925	43541	20161	46.30	18304	42.04	1102	2.53	3974	9.13
5	04240-Osmanabad	Persons	405736	180242	56193	31.18	68999	38.28	4448	2.47	50602	28.07
		Males	210800	113060	35309	31.23	35951	31.80	2259	2.00	39541	34.97
		Females	194936	67182	20884	31.09	33048	49.19	2189	3.26	11061	16.46
6	04241-Tuljapur	Persons	278879	126288	39811	31.52	51149	40.50	3990	3.16	31338	24.81
		Males	144889	79517	27285	34.31	26831	33.74	1953	2.46	23448	29.49
		Females	133990	46771	12526	26.78	24318	51.99	2037	4.36	7890	16.87
7	04242-Lohara	Persons	116712	54239	16470	30.37	26352	48.58	1899	3.50	9518	17.55
		Males	60258	33074	11679	35.31	14179	42.87	731	2.21	6485	19.61
		Females	56454	21165	4791	22.64	12173	57.51	1168	5.52	3033	14.33
8	04243-Umarga	Persons	269519	109373	32107	29.36	52604	48.10	2599	2.38	22063	20.17
		Males	138290	72518	23836	32.87	29447	40.61	1465	2.02	17770	24.50
		Females	131229	36855	8271	22.44	23157	62.83	1134	3.08	4293	11.65
District: Osmanabad (525)		Persons	1657576	773916	297361	38.42	299525	38.70	19831	2.56	157199	20.31
		Males	861535	473795	188543	39.79	154832	32.68	9844	2.08	120576	25.45
		Females	796041	300121	108818	36.26	144693	48.21	9987	3.33	36623	12.20

The economy of the District is primarily agricultural which is supported by the fact that cultivators (38.42 percent) and agricultural labourers (38.70 percent) together constitute 77.12 percent of the total workers of the District. The agricultural sector has absorbed more than three fourth of the total workers in the District.

The proportion of both cultivators and agricultural labourers differ considerably from Tahsil to Tahsil. The proportion of cultivators varies between 52.87 percent in Paranda and 29.36 percent in Umarga. The proportion of agricultural labourers varies between 48.58 percent for Lohara and 31.32 percent in Paranda respectively. About 77.12 percent of workers in the District are directly engaged in agricultural activities as cultivators or agricultural labourers which is but natural in the context of the agricultural economy of the District.

About 2.56 percent of the workers are engaged in household industries. Among the males 2.08 percent are engaged in household industries while 3.33 percent females are engaged as household industry workers. Other workers account for 20.31 percent of the total workers.

Table-34 indicates the distribution of workers by sex in four categories of economic activity in C.D.Blocks.

Table-34: Distribution of workers by sex in four categories of economic activity in CD blocks, 2011

(Contd.)

Sr. No.	Name of CD Block	Persons / Males/ Females	Total population	Total workers (main + marginal workers)	Category of workers							
					Cultivators		Agricultural labourers		Household industry workers		Other workers	
					Number	Percentage	Number	Percentage	Number	Percentage	Number	Percentage
1	2	3	4	5	6	7	8	9	10	11	12	13
1	0287-Paranda	Persons	121390	66309	38162	57.55	21172	31.93	1210	1.82	5765	8.69
		Males	64023	37380	22970	61.45	9722	26.01	497	1.33	4191	11.21
		Females	57367	28929	15192	52.51	11450	39.58	713	2.46	1574	5.44
2	0288-Bhum	Persons	118184	66519	37219	55.95	21828	32.81	1484	2.23	5988	9.00
		Males	62100	36483	21621	59.26	9752	26.73	668	1.83	4442	12.18
		Females	56084	30036	15598	51.93	12076	40.21	816	2.72	1546	5.15
3	0289-Washi	Persons	92150	50930	25990	51.03	17889	35.12	1156	2.27	5895	11.57
		Males	48076	28507	14831	52.03	8779	30.80	596	2.09	4301	15.09
		Females	44074	22423	11159	49.77	9110	40.63	560	2.50	1594	7.11
4	0290-Kalamb	Persons	191974	98507	49601	50.35	35694	36.23	1899	1.93	11313	11.48
		Males	100238	57102	29600	51.84	17923	31.39	931	1.63	8648	15.14
		Females	91736	41405	20001	48.31	17771	42.92	968	2.34	2665	6.44
5	0291-Osmanabad	Persons	293911	145740	54712	37.54	66238	45.45	3263	2.24	21527	14.77
		Males	152976	86068	34125	39.65	34102	39.62	1545	1.80	16296	18.93
		Females	140935	59672	20587	34.50	32136	53.85	1718	2.88	5231	8.77
6	0292-Tuljapur	Persons	226527	109203	39214	35.91	49179	45.03	2914	2.67	17896	16.39
		Males	117793	66760	26802	40.15	25601	38.35	1420	2.13	12937	19.38
		Females	108734	42443	12412	29.24	23578	55.55	1494	3.52	4959	11.68
7	0293-Lohara	Persons	116712	54239	16470	30.37	26352	48.58	1899	3.50	9518	17.55
		Males	60258	33074	11679	35.31	14179	42.87	731	2.21	6485	19.61
		Females	56454	21165	4791	22.64	12173	57.51	1168	5.52	3033	14.33

Table-34: Distribution of workers by sex in four categories of economic activity in CD blocks, 2011

Sr. No.	Name of CD Block	Persons / Males/ Females	Total population	Total workers (main + marginal workers)	Category of workers							
					Cultivators		Agricultural labourers		Household industry workers		Other workers	
					Number	Percentage	Number	Percentage	Number	Percentage	Number	Percentage
1	2	3	4	5	6	7	8	9	10	11	12	13
8	0294-Umarga	Persons	215671	91941	30217	32.87	47327	51.48	1879	2.04	12518	13.62
		Males	110773	59091	22160	37.50	25952	43.92	977	1.65	10002	16.93
		Females	104898	32850	8057	24.53	21375	65.07	902	2.75	2516	7.66
Total		Persons	1376519	683388	291585	42.67	285679	41.80	15704	2.30	90420	13.23
		Males	716237	404465	183788	45.44	146010	36.10	7365	1.82	67302	16.64
		Females	660282	278923	107797	38.65	139669	50.07	8339	2.99	23118	8.29

In this District, 49.69 percent of the total population are workers (main+marginal) engaged in different categories of work i.e. cultivators, agricultural labourers, household industry workers and other workers. The economy of the District is primarily agricultural as supported by the fact that cultivators (42.67 percent) and agricultural labourers (41.80 percent) together constitute 84.47 percent of the total main workers of the District. Of this remaining 15.53 percent, only 2.30 percent workers are engaged in household industry while 13.23 percent are engaged in other works.

The proportion of cultivators varies from 30.37 percent in Lohara C.D. Block to 57.55 percent in Paranda. The proportion of agricultural labourers varies between 51.48 percent in Umarga and 31.93 percent in Paranda.

Table-35 shows the distribution of workers by sex in four categories of economic activity in towns. Cultivators account for 6.38 percent and agricultural labourers account for 15.29 percent. They together constitute 21.67 percent of the total main workers of the District urban areas.

Table-35: Distribution of workers by sex in four categories of economic activity in Towns, 2011 (Contd.)

Sr. No.	Name of town	Persons / Males/ Females	Total population	Total workers (main + marginal workers)	Category of workers							
					Cultivators		Agricultural labourers		Household industry workers		Other workers	
					Number	Percentage	Number	Percentage	Number	Percentage	Number	Percentage
1	2	3	4	5	6	7	8	9	10	11	12	13
1	802845-Paranda (M Cl)	Persons	18758	6807	496	7.29	1726	25.36	668	9.81	3917	57.54
		Males	9665	4985	376	7.54	1066	21.38	465	9.33	3078	61.75
		Females	9093	1822	120	6.59	660	36.22	203	11.14	839	46.05
2	802846-Bhum (M Cl)	Persons	18561	5999	647	10.79	1086	18.10	192	3.20	4074	67.91
		Males	9672	4602	531	11.54	689	14.97	127	2.76	3255	70.73
		Females	8889	1397	116	8.30	397	28.42	65	4.65	819	58.63
3	802847-Kalamb (M Cl)	Persons	25713	8703	665	7.64	1026	11.79	286	3.29	6726	77.28
		Males	13524	6567	505	7.69	493	7.51	152	2.31	5417	82.49
		Females	12189	2136	160	7.49	533	24.95	134	6.27	1309	61.28

Table-35: Distribution of workers by sex in four categories of economic activity in Towns, 2011

Sr. No.	Name of town	Persons / Males/ Females	Total population	Total workers (main + marginal workers)	Category of workers							
					Cultivators		Agricultural labourers		Household industry workers		Other workers	
					Number	Percentage	Number	Percentage	Number	Percentage	Number	Percentage
1	2	3	4	5	6	7	8	9	10	11	12	13
4	802848-Osmanabad (M CI)	Persons	111825	34502	1481	4.29	2761	8.00	1185	3.43	29075	84.27
		Males	57824	26992	1184	4.39	1849	6.85	714	2.65	23245	86.12
		Females	54001	7510	297	3.95	912	12.14	471	6.27	5830	77.63
5	802849-Tuljapur (M CI)	Persons	34011	11592	345	2.98	767	6.62	776	6.69	9704	83.71
		Males	17580	8461	263	3.11	387	4.57	368	4.35	7443	87.97
		Females	16431	3131	82	2.62	380	12.14	408	13.03	2261	72.21
6	802850-Naldurg (M CI)	Persons	18341	5493	252	4.59	1203	21.90	300	5.46	3738	68.05
		Males	9516	4296	220	5.12	843	19.62	165	3.84	3068	71.42
		Females	8825	1197	32	2.67	360	30.08	135	11.28	670	55.97
7	802851-Murum (M CI)	Persons	18371	6382	979	15.34	2782	43.59	397	6.22	2224	34.85
		Males	9376	4729	864	18.27	1792	37.89	282	5.96	1791	37.87
		Females	8995	1653	115	6.96	990	59.89	115	6.96	433	26.19
8	802852-Umarga (M CI)	Persons	35477	11050	911	8.24	2495	22.58	323	2.92	7321	66.25
		Males	18141	8698	812	9.34	1703	19.58	206	2.37	5977	68.72
		Females	17336	2352	99	4.21	792	33.67	117	4.97	1344	57.14
District (Urban): Osmanabad (525)		Persons	281057	90528	5776	6.38	13846	15.29	4127	4.56	66779	73.77
		Males	145298	69330	4755	6.86	8822	12.72	2479	3.58	53274	76.84
		Females	135759	21198	1021	4.82	5024	23.70	1648	7.77	13505	63.71

It is seen that 78.33 percent of main workers are engaged in household industry and as other workers and remaining 21.67 percent of main workers are engaged in agricultural activities. The proportion of cultivators varies from 15.34 percent in Murum (M.Cl) to 2.98 percent in Tuljapur (M.Cl). The proportion of agricultural labourers varies from 43.59 percent in Murum (M.Cl) to 6.62 percent in Tuljapur (M.Cl). The percentage of males in agricultural labourers is 12.72 percent and females it is 23.70 percent respectively.

In the urban areas, 'Other Workers' (73.77 percent) constitute the highest percentage of total workers. The next category of workers is Agricultural Labourers (15.29 percent) followed by Cultivators (6.38 percent) and Household Industry (4.56 percent). Among Agricultural Labourers and Household Industry Workers, there is higher percentage of females than males.

Brief analysis of the Village Directory and Town Directory data

The highlights of the data based on information collected for Village and Town Directory are presented in Tables 36 to 45. These are mainly related to facilities of education, medical, drinking water, transport and communications, banking, etc. The detail data are compiled for CD Blocks and Towns and a brief analysis has been made for these data for villages and towns.

Table-36 presents data on various facilities available to the villages whereas the similar data for population served by such facilities or beneficiaries are presented in Table-37. A brief note on each such facility along with a Table on appropriate data at which distance such facility is available is made separately.

Education

The education facility is available to the entire population of the District. The distribution of villages not having certain facilities is given in Table-38. There is only one village which do not have primary school. The facility to this village is available within 5 Kms. However there are 122 Villages which do not have middle schools and 728 villages do not have degree colleges (Table-38).

Table-39 shows distribution of villages from the nearest statutory town and the availability of different facilities. Out of 728 villages 15 villages are at a distance range of less than 5 Kms., 233 villages are in the range of 5-15 Kms., 403 villages are in the range of 16-50 Kms., and 61 villages are in the range of 51 + Kms. from the nearest statutory towns.

Table-40 shows the distribution of villages according to population range and facilities available. It may be seen that villages of all population sizes have educational facility in the rural part of the District.

Medical

Medical institutions of one or the other type are functioning in 508 (69.78 percent) villages out of 728 inhabited villages serving 89.86 percent of the rural population of the District. Osmanabad C.D. Block has reported the highest percentage of 81.45 with 101 villages and 95.27 percent of its population gets the benefit which is higher than the remaining C.D. Blocks. However, these villages not only provide the facility for the resident population of the concerned villages but also those residing in surrounding villages. (Table-36 & 37)

Of the 728 total inhabited villages as many as 679 and 686 villages do not have any hospital and PHCs in their jurisdiction respectively. Of these, as many as 26 villages are situated at a distance within 5 kms., with reference to the nearest place with Hospital and/or PHC. For 652 and 686 villages, these are available at a distance of 5-10 kms., while in the case of 1 village the residents have to cover more than 10 kms to reach a place with hospital (Table-38).

Distribution of villages according to the distance from the nearest statutory town and availability of different facilities shows that, out of 508 villages, 12 villages are located at a distance less than 5 Kms., 162 villages are at a distance of 5-15 Kms., 274 villages are at a distance of 16-50 Kms., and 48 villages are at a distance of 51 + Kms., from the nearest statutory towns (Table-39).

As it can be seen in the Table-40 that all villages in population range 1000 and above are having medical facility whereas only 20 (15.22 percent) villages out of 240 villages in population range below 1000 this facility is available.

Drinking Water

Water supplied from tap, hand pump, tube well, well etc. situated within or outside the premises is considered as drinking water facility. Drinking water facility is available in all 728 villages (100 percent) (Table-36).

Table-36: Distribution of villages according to availability of different amenities, 2011

Sr. No.	Name of CD Block	Number of inhabited villages	Type of amenity available				
			Education*	Medical^	Drinking water	Post office #	Telephone **
1	2	3	4	5	6	7	8
1	0287-Paranda	95	95 (100.00)	57 (60.00)	95 (100.00)	34 (35.79)	92 (96.84)
2	0288-Bhum	95	95 (100.00)	53 (55.79)	95 (100.00)	32 (33.68)	92 (96.84)
3	0289-Washi	54	54 (100.00)	32 (59.26)	54 (100.00)	26 (48.15)	53 (98.15)
4	0290-Kalamb	94	94 (100.00)	72 (76.60)	94 (100.00)	47 (50.00)	93 (98.94)
5	0291-Osmanabad	124	124 (100.00)	101 (81.45)	124 (100.00)	70 (56.45)	121 (97.58)
6	0292-Tuljapur	123	123 (100.00)	88 (71.54)	123 (100.00)	65 (52.85)	122 (99.19)
7	0293-Lohara	47	47 (100.00)	36 (76.60)	47 (100.00)	26 (55.32)	47 (100.00)
8	0294-Umarga	96	96 (100.00)	69 (71.88)	96 (100.00)	53 (55.21)	93 (96.88)
Total		728	728 (100.00)	508 (69.78)	728 (100.00)	353 (48.49)	713 (97.94)

Table-36: Distribution of villages according to availability of different amenities, 2011

Sr. No.	Name of CD Block	Type of amenity available				
		Transport communications \$	Banks @	Agricultural credit societies	Approach by pucca road	Power supply
1	2	9	10	11	12	13
1	0287-Paranda	88 (92.63)	5 (5.26)	64 (67.37)	83 (87.37)	95 (100.00)
2	0288-Bhum	84 (88.42)	3 (3.16)	57 (60.00)	84 (88.42)	95 (100.00)
3	0289-Washi	49 (90.74)	5 (9.26)	35 (64.81)	50 (92.59)	54 (100.00)
4	0290-Kalamb	92 (97.87)	11 (11.7)	77 (81.91)	91 (96.81)	94 (100.00)
5	0291-Osmanabad	118 (95.16)	22 (17.74)	105 (84.68)	118 (95.16)	124 (100.00)
6	0292-Tuljapur	117 (95.12)	14 (11.38)	92 (74.80)	114 (92.68)	123 (100.00)
7	0293-Lohara	47 (100.00)	8 (17.02)	40 (85.11)	45 (95.74)	47 (100.00)
8	0294-Umarga	91 (94.79)	17 (17.71)	67 (69.79)	89 (92.71)	96 (100.00)
Total		686 (94.23)	85 (11.68)	537 (73.76)	674 (92.58)	728 (100.00)

Note:-

* Education includes all education facilities.

^ Medical includes all medical facilities.

Post office includes post office, telegraph office and Post and telegraph office.

\$ Transport communication includes bus service, rail facility and navigable waterways.

@ Bank includes Commercial Bank and Cooperative Bank.

** Telephone includes Telephone, PCO and Mobile.

Post office

As regards the rural areas of the District as whole, the facility of post and telegraph is available to only 353 (48.49 percent) villages out of 728 inhabited villages serving 73.27 percent of rural population of the District. Within 8 C.D. Blocks of the District, the percentage of villages having facility of post and telegraph varies considerably. Osmanabad C.D. Block with 56.45 percent has the highest proportion and Bhum with 33.68 percent holds the last rank (Table-36 and 37).

Out of 728 inhabited villages, 375 villages do not have post office facility. Among them 109 villages have this facility at a distance within 5 kms., 132 villages have to cover 5-10 kms., and 134 villages have to cover a distance beyond 10 kms., to avail this facility (Table-38).

This facility is available in all villages having population 10000 and above, whereas in villages with population less than 500 none of them have post office. In villages with population size 2000-9999 about 95.05 percent of villages have this facility and in villages population size 500-1999 this percentage is 34.07 (Table-40).

Table-37: Number and percentage of rural population served by different amenities, 2011

Sr. No.	Name of CD Block	Total population of inhabited villages	Type of amenity available				
			Education*	Medical^	Drinking water	Post office #	Telephone **
1	2	3	4	5	6	7	8
1	0287-Paranda	121390	121390 (100.00)	97983 (80.72)	121390 (100.00)	65517 (53.97)	120162 (98.99)
2	0288-Bhum	118184	118184 (100.00)	93960 (79.50)	118184 (100.00)	66684 (56.42)	117599 (99.51)
3	0289-Washi	92150	92150 (100.00)	79046 (85.78)	92150 (100.00)	71709 (77.82)	91886 (99.71)
4	0290-Kalamb	191974	191974 (100.00)	176684 (92.04)	191974 (100.00)	130933 (68.20)	191755 (99.89)
5	0291-Osmanabad	293911	293911 (100.00)	280009 (95.27)	293911 (100.00)	234631 (79.83)	292691 (99.58)
6	0292-Tuljapur	226527	226527 (100.00)	202274 (89.29)	226527 (100.00)	170890 (75.44)	226520 (100.00)
7	0293-Lohara	116712	116712 (100.00)	108294 (92.79)	116712 (100.00)	92979 (79.67)	116712 (100.00)
8	0294-Umarga	215671	215671 (100.00)	198697 (92.13)	215671 (100.00)	175246 (81.26)	214360 (99.39)
Total		1376519	1376519 (100.00)	1236947 (89.86)	1376519 (100.00)	1008589 (73.27)	1371685 (99.65)

Table-37: Number and percentage of rural population served by different amenities, 2011

Sr. No.	Name of CD Block	Type of amenity available				
		Transport communications \$	Banks@	Agricultural credit societies	Approach by pucca road	Power supply
1	2	9	10	11	12	13
1	0287-Paranda	119166 (98.17)	12534 (10.33)	104248 (85.88)	111260 (91.65)	121390 (100.00)
2	0288-Bhum	115076 (97.37)	5388 (4.56)	97769 (82.73)	112469 (95.16)	118184 (100.00)
3	0289-Washi	90566 (98.28)	21972 (23.84)	81720 (88.68)	90566 (98.28)	92150 (100.00)
4	0290-Kalamb	191414 (99.71)	41235 (21.48)	180865 (94.21)	189684 (98.81)	191974 (100.00)
5	0291-Osmanabad	292238 (99.43)	95517 (32.5)	283599 (96.49)	287289 (97.75)	293911 (100.00)
6	0292-Tuljapur	224880 (99.27)	33289 (14.7)	206764 (91.28)	215995 (95.35)	226527 (100.00)
7	0293-Lohara	116712 (100.00)	38190 (32.72)	111953 (95.92)	115067 (98.59)	116712 (100.00)
8	0294-Umarga	213970 (99.21)	51223 (23.75)	197482 (91.57)	211963 (98.28)	215671 (100.00)
Total		1364022 (99.09)	299348 (21.75)	1264400 (91.85)	1334293 (96.93)	1376519 (100.00)

Note:-

* Education includes all education facilities.

^ Medical includes all medical facilities.

Post office includes post office, telegraph office and Post and telegraph office.

\$ Transport communication includes bus service, rail facility and navigable waterways.

@ Bank includes Commercial Bank and Cooperative Bank.

** Telephone includes Telephone, PCO and Mobile.

Table-38: Distribution of villages not having certain amenities, arranged by distance ranges from the places where these are available, 2011

Village not having the amenity of	Distance range of place from the villages where the amenity is available			
	Less than 5 kilometres	5-10 kilometres	10+ kilometres	Total (Col. 2-4)
1	2	3	4	5
1. Education:-				
(a) Primary school	1	0	0	1
(b) Middle school	90	16	16	122
(c) Degree college	38	183	507	728
2. Medical:-				
(a) Hospital	26	652	1	679
(b) PHC	0	686	0	686
3. Post office-	109	132	134	375
4. Telephone	15	0	0	15
5. Bus service	36	6	0	42
6. Bank:-				
(a) Commercial Bank	48	222	401	671
(b) Cooperative bank	106	322	223	651
7. Agricultural credit societies	142	49	0	191

Degree college includes Art, Engineering and Medicine

Hospital includes Allopathic & Alternative Medicine

Post office includes post office, telegraph office and post & telegraph office

Telephone includes Telephone, PCO and mobiles

Bus includes private and public

Telephone

The facility of telephone is available in 713 (97.94 percent) villages of the District. These villages serve 99.65 percent of rural population of the District. Lohara C.D. Block has cent percent telephone facility followed by Tuljapur C.D. Block with 99.19 percent of the villages (Table-36 and 37).

Telephone facility is not available in 15 villages and these are situated at a distance within 5 kms., from the nearest place with this facility (Table-38).

The distribution of villages according to the distance from the nearest statutory town shows that, 14 villages with telephone facility are located within 5 kms, 228 villages are located in the range of 5-15 kms, 395 villages are located in the range of 16-50 kms and 61 villages are located at a distance range of 51+ kms., from the nearest statutory town (Table-39).

This facility is available in all villages having population 500 and above. Whereas in villages with population less than 500 out of 67 villages only 52 (77.61 percent) villages are having this facility (Table-40).

Table-39: Distribution of villages according to the distance from the nearest statutory town and availability of different amenities, 2011

Distance Range from the nearest Statutory Town (In Kilometres)	Number\ Percentage	Number of Inhabited Villages in Each Range	Type of amenity available			
			Education*	Medical^	Post Office#	Telephone **
1	2	3	4	5	6	7
Less than 5	Number	15	15	12	3	14
	Percentage		100.00	80.00	20.00	93.33
5 - 15	Number	233	233	162	117	228
	Percentage		100.00	69.53	50.21	97.85
16- 50	Number	403	403	274	193	395
	Percentage		100.00	67.99	47.89	98.01
51+	Number	61	61	48	32	61
	Percentage		100.00	78.69	52.46	100.00
Unspecified	Number	16	16	12	8	15
	Percentage		100.00	75.00	50.00	93.75
Total	Number	728	728	508	353	713
	Percentage		100.00	69.78	48.49	97.94

Table-39: Distribution of villages according to the distance from the nearest statutory town and availability of different amenities, 2011

Distance Range from the nearest Statutory Town (In Kilometres)	Number\ Percentage	Type of amenity available			
		Transport Communications \$	Banks @	Agricultural Credit Societies	Approach by Pucca Road
1	2	8	9	10	11
Less than 5	Number	14	1	13	15
	Percentage	93.33	6.67	86.67	100.00
5 - 15	Number	219	29	171	214
	Percentage	93.99	12.45	73.39	91.85
16- 50	Number	381	46	293	373
	Percentage	94.54	11.41	72.70	92.56
51+	Number	57	7	49	57
	Percentage	93.44	11.48	80.33	93.44
Unspecified	Number	15	2	11	15
	Percentage	93.75	12.50	68.75	93.75
Total	Number	686	85	537	674
	Percentage	94.23	11.68	73.76	92.58

Note:-

* Education includes all education facilities.

^ Medical includes all medical facilities.

Post office includes post office, telegraph office and Post and telegraph office.

\$ Transport communication includes bus service, railway facility and navigable waterways.

@ Bank includes Commercial Bank and Cooperative Bank.

** Telephone includes Telephone, PCO and Mobile.

Transport and Communications

Transport communications includes bus service, rail facility and navigable waterways. If a bus stop or railway station or navigable way is located within the territorial jurisdiction of a village, it is considered to have been served by such facility even if it is little away from the actual settlement. About 686 villages (94.23 percent) have communication facility serving 99.09 percent of rural population of the District. Lohara C.D. Block has cent percent transport and communication facility followed by Kalamb C.D. Block (97.87 percent) (Table-36 and 37).

Out of 728 inhabited villages, 42 villages do not have any bus service facility. Of these 42 villages, the residents of 36 villages have this facility within a distance of 5 kms., and 6 villages at a distance of 5-10 kms. (Table-38).

The distribution of villages according to the distance from the nearest statutory town and availability of different facilities shows that, 14 villages (93.33 percent) are located at less than 5 kms, 219 villages (93.99 percent) are located in the range of 5-15 kms, 381 villages (94.54 percent) are located in the range of 16-50 kms., 57 villages (93.44 percent) are located in the range of 51+ kms., from the nearest statutory town (Table-39).

This facility is available in all villages having population 500 and above. In case of population less than 500 only 25 (37.31 percent) villages are having this facility (Table-40).

Table-40: Distribution of villages according to population range and amenities available, 2011

Population range	Number\ Percentage	Number of inhabited villages in each range	Type of amenity available				
			Education*	Medical^	Drinking water	Post office #	Telephone **
1	2	3	4	5	6	7	8
1-499	Number	67	67	4	67	0	52
	Percentage		100.00	5.97	100.00	0.00	77.61
500-999	Number	173	173	16	173	21	173
	Percentage		100.00	9.25	100.00	12.14	100.00
1000 - 1999	Number	279	279	279	279	133	279
	Percentage		100.00	100.00	100.00	47.67	100.00
2000 - 4999	Number	165	165	165	165	156	165
	Percentage		100.00	100.00	100.00	94.55	100.00
5000 - 9999	Number	37	37	37	37	36	37
	Percentage		100.00	100.00	100.00	97.30	100.00
10000 +	Number	7	7	7	7	7	7
	Percentage		100.00	100.00	100.00	100.00	100.00
District Total	Number	728	728	508	728	353	713
	Percentage		100.00	69.78	100.00	48.49	97.94

Table-40: Distribution of villages according to population range and amenities available, 2011

Population range	Number\ Percentage	Type of amenity available				
		Transport communications §	Banks@	Agricultural credit societies	Approach by pucca road	Power supply
1	2	9	10	11	12	13
1-499	Number	25	0	0	48	67
	Percentage	37.31	0.00	0.00	71.64	100.00
500-999	Number	173	0	49	152	173
	Percentage	100.00	0.00	28.32	87.86	100.00
1000 - 1999	Number	279	35	279	266	279
	Percentage	100.00	12.54	100.00	95.34	100.00
2000 - 4999	Number	165	32	165	164	165
	Percentage	100.00	19.39	100.00	99.39	100.00
5000 - 9999	Number	37	11	37	37	37
	Percentage	100.00	29.73	100.00	100.00	100.00
10000 +	Number	7	7	7	7	7
	Percentage	100.00	100.00	100.00	100.00	100.00
District Total	Number	686	85	537	674	728
	Percentage	94.23	11.68	73.76	92.58	100.00

Note:-

* Education includes all education facilities.

^ Medical includes all medical facilities.

Post office includes post office, telegraph office and Post and telegraph office.

§ Transport communication includes bus service, railway facility and navigable waterways.

@ Bank includes Commercial Bank and Cooperative Bank.

** Telephone includes Telephone, PCO and Mobile.

Banks

The facility of banking service is available in 85 villages (11.68 percent) serving 21.75 percent rural population of the District. Osmanabad C.D. Block with 22 villages (17.74 percent) has the highest percentage followed by Umarga with 17 villages (17.71 percent). Bhum with 3 villages (3.16 percent) has the least percentage of villages with this facility (Table-36 and 37).

Out of 728 inhabited villages as many as 671 and 651 villages do not have the facility of commercial Bank and Co-operative Bank respectively. The residents of 48 and 106 villages have to cover a distance up to 5 kms., for availing the facility of commercial bank and co-operative bank respectively. Similarly for 222 villages and 322 villages have to cover a distance of 5-10 Kms., and remaining 401 and 223 villages have to cover more than 10 kms, to avail the facility of commercial bank and co-operative bank respectively (Table-38).

Overall the District level banking facility is available in 85 (11.68 percent) villages. However none of the village in population range of less than 1000 has this facility (Table-40).

Agricultural Credit Societies

There are 537 villages having agricultural credit societies in the District. These villages serve 91.85 percent rural population of the District. The highest proportion of villages (85.11 percent) with this facility is in Lohara C.D. Block and the lowest in Bhum with (60 percent) (Table-36 and 37).

In 191 villages there is no agricultural credit society. Out of these as many as 142 villages are situated at a distance of less than 5 kms., and 49 villages are between 5-10 kms., from the nearest place having this facility (Table-38).

There are 13 villages at a distance of less than 5 kms., from the nearest statutory town, 464 villages at a distance range 5-50 kms., and 49 villages are located at a distance of 51+ kms., from the nearest statutory town (Table-39).

In all villages in the population range of 1000 and above the Agricultural credit society facility is available, whereas none of the villages in the population range below 500 has this facility (Table-40). In case of 173 villages in population range 500-999, only 49 villages (28.32 percent) have this facility.

Approach by pucca road

Road whether pucca or kutcha are the nerve system of a District. They act as pull factor for the development and upliftment of the areas. Roads with cement concrete, black top, water bound macadam etc., come under pucca road and the remaining are treated as kutcha road.

Pucca road facility is available to 674 (92.58 percent) villages and this covers 96.93 percent of the rural population. The highest proportion of villages with pucca road facility is in Kalamb C.D. Block with 96.81 percent of the villages whereas the lowest is found in Paranda with 87.37 percent (Table-36 and 37).

About 92.58 percent of villages have pucca road whereas in case of villages in population range less than 500 about 71.64 percent villages have pucca approach road (Table-40).

Power supply

All 728 inhabited villages are having power supply facility in the District (Table-36 and 37).

It may be summed up from the foregoing paragraphs that in respect of availability of different types of facilities considered; the larger villages have an advantage over the smaller ones. Population size and availability of facilities are directly associated with each other.

Land use pattern

The Table-41 shows the land use pattern in the District, mainly how the available land has been put to different uses under cultivation.

Table-41: Distribution of villages according to land use, 2011

Sr.No.	Name of CD Block	Number of inhabited villages	Total area (in Hectares)	Percentage of cultivable area to total area	Percentage of irrigated area to total cultivable area
1	2	3	4	5	6
1	0287-Paranda	95	92758.59	91.67	11.19
2	0288-Bhum	95	87074.27	87.23	18.22
3	0289-Washi	54	56813.16	93.97	14.45
4	0290-Kalamb	94	91543.48	90.05	14.14
5	0291-Osmanabad	124	125918.76	90.49	12.47
6	0292-Tuljapur	123	156884.79	90.40	16.14
7	0293-Lohara	47	53488.97	92.09	6.40
8	0294-Umarga	96	99863.43	91.07	9.93
Total		728	764345.45	90.64	13.28

Note:- Cultivable area= irrigated area + unirrigated area

For the District as a whole 90.64 percent of the total area is cultivable. The highest proportion of cultivable area is seen in Washi C.D. Block (93.97 percent), while the lowest is in Bhum (87.23 percent).

Barely 13.28 percent of the cultivated area of the District is irrigated. Bhum C.D. Block has highest proportion of the cultivated area under irrigation (18.22 percent) and Lohara C.D. Block (6.40 percent) has the lowest.

Schools and Colleges

Table-42 indicates the number of schools and colleges per ten thousand population in towns. Naldurg (M.Cl) and Murum (M.Cl) have highest primary and primary schools per 10,000 population in town. Murum (M.Cl) has highest colleges also i.e. 2 colleges per 10,000 population.

Table-42: Schools / colleges per 10,000 population in towns, 2011

Sr. No.	Name of the town	Type of educational institution (Approx. numbers)				
		Primary	Middle	Secondary / matriculation	Senior secondary	College*
1	2	3	4	5	6	7
1	802845-Paranda (M Cl)	5	5	3	3	1
2	802846-Bhum (M Cl)	6	5	4	1	1
3	802847-Kalamb (M Cl)	7	6	3	2	1
4	802848-Osmanabad (M Cl)	6	5	3	1	1
5	802849-Tuljapur (M Cl)	6	6	3	2	1
6	802850-Naldurg (M Cl)	9	8	4	1	1
7	802851-Murum (M Cl)	9	7	4	2	2
8	802852-Umarga (M Cl)	5	4	3	1	1
District: Osmanabad (525)		6	5	3	1	1

Note- * College includes

Arts/ Science/ Commerce College (Degree Level and above)

Medical Institutions in towns

Table-43 gives the number of Beds per 10,000 population in medical institutions in towns. Osmanabad (M.Cl) has highest number of Beds (52) and Naldurg (M.Cl) has the lowest number of beds i.e., 18 per 10,000 population in urban areas of the District.

Table-43: Number of beds in medical institutions in towns, 2011

Sr. No.	Name of the town	Number of beds in medical institutions per 10,000 population (Approx. numbers)
1	2	3
1	802845-Paranda (M Cl)	29
2	802846-Bhum (M Cl)	20
3	802847-Kalamb (M Cl)	21
4	802848-Osmanabad (M Cl)	52
5	802849-Tuljapur (M Cl)	28
6	802850-Naldurg (M Cl)	18
7	802851-Murum (M Cl)	44
8	802852-Umarga (M Cl)	30
District: Osmanabad (525)		37

Slum Population

The proportion of slum population to total population is 22.71 percent in District. The highest proportion of slum population is in Osmanabad (M.Cl) (33.09 percent) and the lowest is in Umarga (M.Cl) (3.38 percent).

Table-44: Proportion of slum population in towns, 2011

Sr. No.	Name of the town having slum	Total population	Slum population	Percentage of slum population to total population
1	2	3	4	5
1	802845-Paranda (M Cl)	18758	2782	14.83
2	802848-Osmanabad (M Cl)	111825	37001	33.09
3	802849-Tuljapur (M Cl)	34011	4445	13.07
4	802852-Umarga (M Cl)	35477	1200	3.38
Total		200071	45428	22.71

Most important commodities manufactured

The main items manufactured in the District are cane products, Jowar, Sugarcane, Ground Nut, Wheat, Tur, turmeric powder, notebooks, agarbatti etc.

Table-45: Most important commodity manufactured in towns, 2011

Sr. No.	Name of the town	Name of three most important commodities manufactured
1	2	3
1	802845-Paranda (M Cl)	Jowar, Sugarcane, Groundnuts
2	802846-Bhum (M Cl)	Jowar/wheat, Sugarcane, Tur
3	802847-Kalamb (M Cl)	--
4	802848-Osmanabad (M Cl)	Tur, Jowar, Gram
5	802849-Tuljapur (M Cl)	Termeric Powder, Cane Products, Agarbatti
6	802850-Naldurg (M Cl)	--
7	802851-Murum (M Cl)	Jowar, Tur, Udid
8	802852-Umarga (M Cl)	Notebook

-

Major social and cultural events, natural and administrative development and significant activities during the decade:

During the last decade no major changes occurred in the District. After the 2001 Census, Raghuchiwadi village was merged in Osmanabad (M Cl.)

Brief Description of Places of Religious, Historical or Archaeological Importance in the Villages and Places of Tourist Interest in the Towns of the District

Fairs

A large number of fairs are held in the District. Most of the fairs are associated with important deities and religious festivals. So far trade is concerned; fairs are complementary to the weekly markets. In the fairs, the shopkeepers and traders set up temporary stalls. Large quantities of clothing, Utensils, Stationery, Sweetmeats, Coconut, “Kumkum”, “haladi” etc., are brought for sale. People buy necessary articles in these fairs. Two fairs are very famous in this District. The Tulja Bhavani fair at Tuljapur about 20 kms away from Osmanabad District headquarters and 45 kms from Solapur District headquarters is held in Ashvina Sud 1 to Ashvina Sud 10 i.e., during NAVRATRA in the month of September–October. Tulja Bhavani is not only the Goddess of Maharashtra but she is also the KULSWAMINI of Hindu family of other States. Another fair is held at Yermala in Kalamb Tahsil. That is in the name of Yedeshwari Devi which starts from Chaitra Sud 14 to Chaitra Vad.5 i.e., in the month of January. During the period of these fairs, lacs of people visit the temple from all parts of Maharashtra. The devotees believe that the Devi is most propitious and is capable of showering blessings on them. Saint Goroba fair at Ter, fair of Ramlinga at Osmanabad Tahsil and fair of Bhairavnath at Sonari in Paranda Tahsil are other important fairs in the District.

Places of Historical and Tourist Importance

Forts, a few old temples and picnic points in the District play an important role in shaping the socio-economic pattern of the District. Some portion of the District is hilly creating spectacular scenery and attract many people from this District and from outside the District also. The centre of attraction of this District is its natural scenery and historical places, which can be best enjoyed while passing through the District.

Kunthalgiri

Kunthalgiri is famous for Digambar panthi Jain Temple in Bhum Tahsil of Osmanabad District. There are direct buses from Solapur via Osmanabad. Thousands of people belonging to Jain Panth from all over India visit this holy temple and holy samadhi of Jain Muni, called as Shanti Sagar.

Andora

The place is known for an ancient shrine of Khandoba. The temple held “inam” lands from Chhatrapati Shahu. The deity is held in deep veneration by the village folk and on Sunday many devotees pay visit to the temple. All the major Hindu festivals are celebrated at the temple. The temple premises are also used for solemnizing marriages and other ceremonies.

Jamia Masjid located at Kate is said to have been built during the reign of Aurangzeb. The mosque is the most attractive of all places in the village Kate. This village is famous for Kanteshwar temple. Situated on the western fringe of the villages, the “Hemadpanthi” Shrine of Kanteshwar is held in great reverence by village folk.

Forts

Two famous forts are situated in this District. Naldurg is renowned for its fort and was built by one of the Hindu kings from Chalukyas kingdom of Kalyani. Ibrahim Adil Sah II constructed a dam across the river Bori to supply fort garrisons with water and also built the Pani Mahal for his own pleasure. "Pani Mahal" is the major attraction in the fort and during the monsoon, the over flowing waters of the river pass through the palace but the arrangement is such that it does not enter the palace. This calls for tribute to the engineering skill of the builder. The second famous historical fort at Paranda was the Capital of Nizamshahi emperor. It is said that the famous Malik-e-maidon Gun kept at present at Bijapur fort originally pertains to Paranda fort. The same was shifted to Bijapur by Adilshahi commander, Gen. Murari Pandit in 1632 A.D. Besides this, there is a Math of Shri Hansraj Swami, a famous saint poet of 18th century.

Ter

Ter from the point of view of archaeology, this is the native place of Saint Goroba Kumbhar. There is a temple of Gora Kumbhar and thousands of pilgrims visit the temple to have darshana of "Samadhi". There is a museum of State archaeological department. From the articles available in the museum it is said that there was direct trade with the Greek and Roman countries from Ter.

Major characteristics of the District, contribution of the District in the form of any historical figure associated with the District

Osmanabad District is endowed with three major economic resources i.e. agricultural land, trade and commerce. The District is famous for jowar and groundnuts of good quality. Large areas of land have been brought under this plantation in addition of cotton. Milk products, gur and edible oil are also produced in the District. Fishing activities have been started in this District from 1964-65 in a limited area and from 1971 expanded to 4319 hectares of area. There are considerable fishing activities of prawns tuna and other fish.

In addition to food grains like jowar and groundnut, the District is famous for production of tur also. Out of total area under cereal productions tur contribute more than 40 percent of area. Now the production of sunflower is in progress in the District. Similarly, the cultivators are now taking interest in production of ber in large quantities.

Marathi is the principal language and is the mother-tongue of more than 80 percent of the population of the District. The staple food of the people is roti (made from Jowar) and Chatani, Bajra, wheat and rice are used occasionally. The special dish of the people in the District is "Puranpoli". The Hindus observe a variety of fasts; feasts and festivals throughout the year. Pola, Dasara, Diwali, Holi, Ramnavami, Hanuman Jayanti, Ganesh Utsav, Buddha Jayanti and Muharram are the religious festivals observed by the people. Dasara festival is particularly notable in the District.

Contribution of the District

Osmanabad District has given many famous saints like Gora Kumbhar from Ter Village of Osmanabad Tahsil, Saint Kalyanswami from Domgaon village and Saint Hansaraj swami from Paranda Tahsil.

Scope of village and Town Directory – column heading wise explanation and coverage of data

Village Directory 2011 Census:-

The Village Directory is being compiled for both inhabited and un-inhabited villages. In the village directory both private and Government facilities/institutions have been given. In case of un-inhabited /depopulated villages, the location code number, name and area of the village is being given universally in Village Directory. The columns relating to the amenities and land use pattern, etc. being left blank and it will be noted against the name of the village that it is un-inhabited/depopulated. The Appendices to Village Directory and Inset Tables based on village Directory data are also prepared for inhabited villages. In the Village Directory format for 2011 Census, there are 121 columns and the details thereon are as follows:

Column No. 1: Serial Number: - Self-explanatory. All the villages within the CD block are presented serially in the ascending order of their location code number.

Column No. 2: Name of village: - Self-explanatory. The names of the villages are shown against this column. This also includes the forest and uninhabited villages.

Column No. 3: Location Code Number of village:-The location code number of the villages are shown against this column.

Column No. 4: Area of the Village: - The area of the villages is given in hectares.

Column No. 5: Total Population: - The total population of the village as per 2011 Census is given against this column.

Column No. 6: Number of Households: - The number of households as per 2011 Census is given in this column.

Amenities:

The availability of different infrastructural amenities such as education, medical, drinking water, post and telegraph, banks, credit societies, recreation and cultural facilities, communication, power, etc., in each village is given in the Village Directory. Wherever the amenities are not available in the village, the distance range code viz; 'a' for <5 km., 'b' for 5-10 km. and 'c' for 10+ km. of the nearest village/town where facility is available is given. Column wise details are given below:

Column No. 7 – 20 Educational Facilities: - All the different educational facilities available in the village is given under these columns. Nursery/LKG/UKG classes are included in Pre-Primary Schools. Classes up to class IV included in Primary School. Classes from V to VII are included in the Middle school. Classes VIII and X included in Secondary School. Classes XI and XII are included in Senior Secondary School. In case of composite schools like middle school with primary school or secondary school with middle school, these are also included in the number of primary and middle schools, respectively. The information on the entire educational institutes is given under these columns.

Column No. 21 to 38 - Medical Facilities: - All the different medical facilities available in the village are given under these columns.

Column No. 39 to 46 - Drinking Water: - The information on availability of various types of the drinking water facility within the village is given under these columns.

Column No. 47 to 50 – Availability of Toilet and others:- The information on availability of toilet, Bio-Gas etc., available in the village is given under these columns.

Column No. 51 to 67 Communication (Post & Telegraph and transport):- The information on communication and Post Office, Sub-Post Office, & Telegraph Office, Village PIN Code number, Phone-Landlines, Mobile Phone, Private Courier Facility, Internet Café, etc., available in the village is given under these columns. The information on all various transport facilities whether public/private transport like Bus, Railway Station or Navigable waterways, Taxi, Van, Tractors etc., available in the village is also given under these columns.

Column No. 68 to 79 – Village connected to High ways, Village Roads, Banks and Credit Societies: - The information on all roads connected to village is given under these columns. These include National Highway, State Highway, District Roads and other District roads connected to the village, Pucca roads, Kutcha Roads, Water Bounded Macadam Roads, Navigable Water Ways and Foot Paths is given under these columns. Further, the information on availability of banks, ATM and Agricultural Credit societies in the village is given under these columns.

Column No. 80 to 97 Miscellaneous Facilities: - The information on various miscellaneous facilities available in the village is given under these columns. These includes Self -Help Group, Public Distribution Shop (PDS), Mandi/ Regular Market, Weekly Haat, Agricultural Marketing Society, Nutrition Centre (ICDS), Anganwadi Centre, Others(Nutritional Centres), ASHA, Community Centre, Sports Fields, Sports Club/Recreation Centre, Cinema/Video Halls, Public Library, Public Reading Room, News Paper Supply, Assembly Polling Station, Birth and Death Registration Office.

Columns No. 98 to 101 – Electricity: - Availability of Power Supply in the village, whatever may be the form of its use is given in these columns. These include Electricity for Domestic Use, Electricity for Agricultural Use, Electricity for Commercial Use and Electricity for all purposes.

Column No. 102 and 103-Nearest Town: - The name of the nearest town along with the distance range code is given in these columns.

Land use and Irrigation: - The land use pattern in the Village Directory conforms to the pattern of classification of land use as recommended by the Ministry of Agriculture, Government of India. The Ministry has recommended the maintenance of records of land use pattern under the following 9 categories.

(i)-Column No. 104 -Forests:-This includes all lands classified as forest under any legal enactment dealing with forests or administered as forests, whether State-owned or private and whether wooded or maintained as potential forest land. The area of crops raised in the forest and grazing lands or areas open for grazing within the forests remain included under the forest area.

(ii)-Column No. 105- Area under non-agricultural use:- This includes all lands occupied by buildings, roads and railways or under water, e.g. rivers and canals and other lands put to uses other than agriculture.

(iii)-Columns No. 106- Barren and un-culturable land:- This includes all barren and unculturable land like mountains, deserts, etc. Land which cannot be brought under cultivation except at an exorbitant cost should be classified as unculturable whether such land is in isolated blocks or within cultivated holdings.

(iv)-Column No. 107- Permanent Pastures and other Grazing Lands:-This includes all grazing lands whether they are permanent pastures and meadows or not. Village common grazing land is included under this head.

(v)-Column No. 108- Land under Miscellaneous Tree Crops, etc.:- This includes all cultivable land which is not included in 'Net area sown' but is put to some agricultural uses. Lands under Causing trees, thatching grasses, bamboo bushes and other groves for fuel, etc. which are not included under 'Orchards' are classified under this category.

(vi)-Column No. 109- Culturable Waste Land: - This includes lands available for cultivation, whether not taken up for cultivation or taken up for cultivation once but not cultivated during the current year and the last five years or more in succession for one reason or other. Such lands may be either fallow or covered with shrubs and jungles which are not put to any use. They may be assessed or unassessed and may lie in isolated blocks or within cultivated holdings. Land once cultivated but not cultivated for five years in succession is also included in this category at the end of the five years.

(vii)-Column No. 110- Fallow Lands other than Current Fallows: - This includes all lands which were taken up for cultivation but are temporarily out of cultivation for a period of not less than one year and not more than five years.

(viii)-Column No. 111- Current Fallows: - This represents cropped area, which is kept fallow during the current year. For example, if any seeding area is not cropped against the same year it may be treated as current fallow.

(ix)-Column No. 112- Net Area Sown: - This represents the total area sown with crops and orchards. Area sown more than once, in the same year is counted only once.

Column No. 113- Total Irrigated Land Area: - It includes all land which is cultivable and irrigated by any source of irrigation. The total irrigated area of the village has been given under this column.

Column No. 114- Total Un-Irrigated land Area: - Un-Irrigated area includes all land which is cultivable but not irrigated by any source of irrigation. The total un-irrigated land area of the village has been given under this column.

Column No. 115 to 119- Area Irrigated by source: - The area irrigated by various source of irrigation in the village have been given under these columns. The different source of irrigation facilities available in the village are as follows: (i) Canals(C)-Govt. or Pvt., (ii) Wells/Tube-wells (W/TW), (iii) Tanks/Lake(T/L), (iv) Waterfall, (WF) and (v) Others(O).

Columns No.120 to 122-Three most important commodities manufactured:- The names of three most important commodities manufactured in the village are indicated in this column.

C.D.Block level totals of the Village Directory:-

At the end of entries for the Village Directory of each C.D. Block, the totals of different columns are being given wherever possible. However, in case of some of the columns, it may not be possible to work out the CD Block level totals, in such cases the particular of relevant columns are being left blank against C.D.Block level.

Appendices to Village Directory: - The Village Directory also includes the following appendices:

Appendix –I: Summary showing total number of villages having Educational, Medical and other amenities in villages – C.D. Block level.

Appendix I A: Villages by number of Primary Schools.

Appendix I B: Villages by Primary, Middle and Secondary Schools.

Appendix I C: Villages with different sources of drinking water facilities available.

Appendix II: Villages with 5,000 and above population which do not have one or more amenities available.

Appendix -IV: C.D. Block wise list of inhabited villages where no amenity other than drinking water facility is available.

Appendix -V: Summary showing number of Villages not having Scheduled Caste population.

Appendix -VI: Summary showing number of Villages not having Scheduled Tribe population.

Appendix -VII A: List of villages according to the proportion of the Scheduled Castes to the total population by ranges.

Appendix- VII B: List of villages according to the proportion of the Scheduled Tribes to the total population by ranges.

Note explaining the abbreviations used in Town Directory 2011 Census:-

Statement I :- Status and Growth History: Column 1 – Serial Number:- Self explanatory

Column 2 : Class, Name and civic status of town - The Class presented according to population of the towns in 2011 Census is as follows:

Population	Class	Population	Class
100,000 and above	I	10,000 – 19,999	IV
50,000 – 99,999	II	5,000 – 9,999	V
20,000 – 49,999	III	Below - 5,000	VI

The following abbreviations are used to denote the Civic Status of the town.

Civic Status	Codes	Civic Status	Codes
i-Municipal Corporation	M.Corp.	xii – Notified Town Area	NTA
ii-Municipal Committee	MC	xiii – Industrial Notified Area	INA
iii-Municipal Council	M Cl	xiv – Industrial Township	ITS
iv-City Municipal Council	CMC	xv – Township	TS
v-Town Municipal Council	TMC	xvi – Town Panchayat	TP
vi- Municipal Board	MB	xvii – Nagar Panchayat	NP
Vii –Municipality	M	xviii – Town Committee/ Town Area	TC
viii- Cantonment Board/Cantonment	CB	xix – Small Town Committee	ST
ix- Notified Area	NA	xx – Es tate Office	EO
x –Notified Town	NT	xxi –Gram Panchayat	GP
xi - Notified Area Committee/ Notified Area Council	NAC	xxii – Census Town	CT

Column 3 - 25: - These columns are self explanatory

Statement II: - Physical Aspects and Location of town, 2009.

Column 1 - 2 : - Serial number and Name of town: - Self explanatory

Columns 3 to 5 - Physical Aspects:-In these columns the Rainfall and Maximum and Minimum Temperature of the town is recorded.

Columns 6 to 12:- Name and road distance of the town (in km.) from the State headquarters, District headquarters, Sub- divisional/Taluk/Tahsil/ Police station/Development Block/ Island HQ., Nearest city with population of one lakh and more, Nearest city with population of five lakh and more, Railway station and Bus route is recorded in these columns respectively. If the names mentioned in these columns are the same as the referent town itself, the distance is recorded as (0) zero.

Statement III – Civic and other Amenities, 2009:-

Column 1 - 2 : Serial number and Name of town: - Self explanatory

Column 3 : Road length (in km.): - The information about the road length (in km.) within the limit of the town is recorded in this column.

Columns 4 to 7- System of drainage: - The system of drainage available in the town is indicated in these columns by the following codes:

System of drainage(Codes) :	Open drainage	OD
	Closed drainage	CD
	Both drainage	BD

Columns 8 to 11-Number of latrines: - The number of various types of latrines available in the town is indicated in these columns.

Columns No. 12 & 13 – Protected water supply: - The information on source of water supply and system of water storage with capacity available in the town are given in these columns in the following codes:

Column 12 (Source of water supply):-

Tap water	T
Tube-well water	TW
Tank Water	TK
Well water	W

Column 13 (System of water storage):-

Over Head Tank	OHT
Service Reservoir	SR
River Infiltration Gallery	RIG
Bore Well Pumping System	BWP
Pressure Tank	PT

The information on 2 major source of water supply is given in column 12 and the system of water storage with capacity against each in kilo-litres (in bracket) is presented in column 13.

Column No. 14 Fire Fighting Service: - In case the fire fighting service is available in the referent town, 'yes' is recorded. If the facility is not available within the town, the name of the nearest place having this facility with its distance from the referent town is recorded.

Column No. 15 to 19- Electrification (Number of connections):- Different types of electric connections are shown in these columns, i.e., Domestic, Industrial, Commercial, Road lighting (points) and others.

Statement IV: Medical Facilities, 2009:-

Column No. 1 - 2 Serial number and Name of town: - Self explanatory

Column No. 3 to 13 :- The number of various medical institutions such as Hospitals, Dispensaries, Health Center, Family Welfare Center, Maternity and Child Welfare Center, Maternity Homes, T.B. Hospital/clinic, Nursing Homes, Charitable Hospital/Nursing Home, Mobile Health Clinic and Others as available in the town, are indicated in these columns (along with number of beds in brackets). If a medical facility is not available in the town, the name of the nearest place and its distance in kilometers from the town where the facility is available is mentioned.

Column No. 14 - Veterinary Hospital:-The Number of Veterinary Hospitals available in the town is given in this column.

Column No. 15 - Medicine Shop:-The number of Medicine shops available in the town is given in this column.

Statement V: Educational, Recreational and Cultural Facilities, 2009:-

Column No. 1 - 2 Serial number and Name of town: - Self explanatory

Column No. 3 to 15 Educational Facilities:- The information on number of Primary school, Middle school, Secondary school, Senior Secondary school, Arts/Science/ Commerce colleges (of degree level and above), Medical colleges, Engineering colleges, Management Institute/Colleges, Polytechnics, Recognized Shorthand, Typewriting and vocational training Institutions, Non-formal Education Center (Sarva Shiksha Abhiyan Center), Special School for disabled and Others available in the town, are indicated in these columns.If an educational facility is not available in the town, the name of the nearest place and its distance in kilometers from the town where the facility is available is mentioned.

Column No. 16 to 23 – Number of Social, Recreational and Culture Facilities :- The information on number of Home Orphanage, Working Women's Hostels, No. of Old Age Home, Stadium, Cinema Theatre, Auditorium/Community halls, Public libraries and Reading rooms available in the town are given under these column.

Statement VI: Industry and Banking 2009:-

Column No. 1 - 2 Serial number and Name of town: - Self explanatory

Column No. 3 to 5 - Names of three most important commodities manufactured: - The names of three most important commodities manufactured in the town are given under these columns.

Column No. 6 to 8 - Number of banks: - The number of banks available in the referent town both Commercial and Co-operative banks are recorded against these columns.

Column No. 9 & 10 – Number of Agricultural and Non Agricultural Credit Societies: - The number of Agricultural and Non Agricultural Credit Societies available in the referent town are given in these columns.

Statement VII: Civic and other Amenities in Slums, 2009:-

This statement VII provides information on civic and other amenities in all slums whether notified or not and for all towns having statutory bodies, like Municipality, Municipal Corporation, Town area committee etc.

-

**VILLAGE AND TOWN
DIRECTORY**

SECTION I

VILLAGE DIRECTORY

(a) Brief note on Village Directory

The Village Directory is being compiled for both inhabited and uninhabited villages. In the village directory both private and government facilities/institutions have been given. In case of un-inhabited /depopulated villages, the location code number, name and area of the village is being given universally in Village Directory and Village PCA. The columns relating to the amenities and land use pattern, etc. being left blank and it will be noted against the name of the village that it is un-inhabited/depopulated. The Appendices to Village Directory and Inset Tables based on village Directory data are also prepared for inhabited villages.

In the Village Directory format for 2011 Census there are 122 columns and the details thereon are as follows:

Columns 1: Serial Number: - Self explanatory. All the villages within the CD block are presented serially in the ascending order of their location code number.

Columns 2: Name of village: - Self explanatory. The names of the villages are shown against this column. This also includes the forest and uninhabited villages.

Columns 3: Location Code Number of village. The location code numbers of the villages are shown against this column.

Columns 4: Area of the Village: - The area of the villages has been given in hectares.

Column 5: Total Population: - The total population of the village as per 2011 Census has been given against this column.

Column6: Number of Households: - The number of households as per 2011 Census has been given in this column.

Amenities: - The availability of different infrastructural amenities such as education, medical, drinking water, post, telegraph, banks, credit societies, recreation and cultural facilities, communication, power, etc. in each village have been given in the Village Directory. Wherever the amenities are not available in the village, the distance range code viz; 'a' for <5 Kms, 'b' for 5-10 Kms and 'c' for 10+ Kms of the nearest where facility is available is given. Column wise details are given below:

Columns No. 7 – 20 Educational Facilities: - All the different educational facilities available in the village have been given under these columns. Nursery/LKG//UKG classes are included in Pre-Primary Schools, Classes up to class IV included in Primary School; Classes from V to VII are included in the Middle school. Classes from VIII to X included in Secondary School. Classes from XI and XII are included in Senior Secondary School.

In case of composite schools like middle school with primary school or secondary school with middle school, these are also included in the number of primary and middle schools, respectively. The information on the entire educational institutes is given under these columns.

Columns No. 21 to 38 - Medical Facilities: - All the different medical facilities available in the village have been given under these columns.

Columns No. 39 to 46 -Drinking Water: - The information on availability of various types of the drinking water facility within the village has been given under these columns.

Columns No. 47 to 50 – Availability of Toilet and others:- The information on availability of toilet and Bio-Gas etc. available in the village has been given under these columns.

Columns No. 51 to 67 Communication (Post & Telegraph and transport):- The information on communication and Post Office, Sub-Post Office, & Telegraph Office, Village PIN Code number, Phone-Landlines, Mobile Phone, Private Courier Facility, Internet Café, etc; available in the village has been given under these columns. The information on all various transport facilities whether public/private transport like Bus, Railway Station, or Navigable waterways, Taxi , Van, Tractors etc. available in the village has also been given under these columns.

Columns No.68 to 79 – Village connected to High ways, Village Roads, Banks and Credit Societies: - The information on all roads connected to village has been given under these columns. These include National Highway, State Highway, District Roads and other district roads connected to the village, Pucca roads, Kutchcha Roads, Water Bounded Macadam Roads, Navigable Water Ways and Foot Paths has been given under these columns. Further, the information on availability of banks, ATM and Agricultural Credit societies in the village has been given under these columns.

Column No. 80 to 97 Miscellaneous Facilities: - The information on various miscellaneous facilities available in the village has been given under these columns. These includes Self -Help Group, Public Distribution Shop (PDS), Mandi /Regular Market, Weekly Haat, Agricultural Marketing Society, Nutrition Centre(ICDS),Anganwadi Centre, ASHA, Community Centre, Sports Fields, Sports Club/Recreation Centre, Cinema/Video Halls, Public Library, Public Reading Room, News Paper Supply, Assembly Polling Station, Birth and Death Registration Office.

Columns No. 98 to 101 – Electricity: - Availability of Power Supply in the village, whatever may be the form of its use has been given in these columns. These include Electricity for Domestic Use, Electricity for Agriculture Use Electricity for Commercial Use, and Electricity for all purpose Domestic Uses.

Column No. 102 and 103 -Nearest Town: - The name of the nearest town along with the distance range code has been in these columns.

Land use and Irrigation: - The land use patterns in the Village Directory conform to the pattern of classification of land use as recommended by the Ministry of Agriculture, Government of India. The Ministry has recommended the maintenance of records of land use pattern under the following 9 categories.

(i)-Column No. 104 -Forests:-This includes all lands classed as forest under any legal enactment dealing with forests or administered as forests, whether state-owned or private, and whether wooded or maintained as potential forest land. The area of crops raised in the forest and grazing lands or areas open for grazing within the forests remain included under the forest area.

(ii)-Column No. 105- Area under non-agricultural use:-This includes all lands occupied by buildings, roads and railways or under water, e.g. rivers and canals and other lands put to uses other than agriculture.

(iii)-Columns No. 106- Barren and un-culturable land:-This includes all barren and unculturable land like mountains, deserts, etc. land which cannot be brought under cultivation except at an exorbitant cost should be classed as unculturable whether such land is in isolated blocks or within cultivated holdings.

(iv)-Column No. 107- Permanent Pastures and other Grazing Lands:-This includes all grazing lands whether they are permanent pastures and meadows or not. Village common grazing land is included under this head.

(v)-Column No. 108- Land under Miscellaneous Tree Crops, etc.:- This includes all cultivable land which is not included in 'Net area sown' but is put to some agricultural uses. Lands under Causing trees, thatching grasses, bamboo bushes and other groves for fuel, etc. which are not included under 'Orchards' are classed under this category.

(vi)-Column No. 109- Culturable Waste Land: - This includes lands available for cultivation, whether not taken up for cultivation or taken up for cultivation once but not cultivated during the current year and the last five years or more in succession for one reason or other. Such lands may be either fallow or covered with shrubs and jungles which are not put to any use. They may be assessed or unassessed and may lie in isolated blocks or within cultivated holdings. Land once cultivated but not cultivated for five years in succession is also included in this category at the end of the five years.

(vii)-Column No. 110- Fallow Lands other than Current Fallows: - This includes all lands which were taken up for cultivation but are temporarily

out of cultivation for a period of not less than one year and not more than five years.

(viii)-Column No. 111- Current Fallows: - This represents cropped area, which is kept fallow during the current year. For example, if any seeding area is not cropped against the same year it may be treated as current fallow.

(ix)-Column No. 112- Net Area Sown: - This represents the total area sown with crops and orchards. Area sown more than once; in the same year is counted only once.

Column No. 113- Total Irrigated Land Area: - It includes all land which is cultivable and irrigated by any source of irrigation. The total irrigated area of the village has been given under this column.

Column No. 114- Total Un-Irrigated land Area: - Un-Irrigated area includes all land which is cultivable but not irrigated by any source of irrigation. The total un-irrigated land area of the village has been given under this column.

Column No. 115 to 119 Area Irrigated by source: - The area irrigated by various source of irrigation in the village have been given under these columns. The different source of irrigation facilities available in the village are as follows:

(i)-Canals(C)-Govt. or Pvt., (ii)-Wells/Tube-wells (W/TW), (iii)-Tanks/Lake(T/L), (iv)-Waterfall,(WF) and (v)-Others(O).

Columns No.120 to 122-Three most important commodities manufactured:-
The names of three most important commodities manufactured in the village are indicated in this column.

C.D.Block level totals of the Village Directory:-

At the end of entries for the Village Directory of each C.D. Block, the totals of different columns are being given wherever possible. However, in case of some of the columns, it may not be possible to work out the CD Block level totals, in such cases the particular of relevant columns are being left blank against C.D.Block level.

Appendices to Village Directory: - The Village Directory also includes the following appendices:

Appendix –I: Summary showing total number of villages having Educational, Medical and other amenities in villages – C.D. Block level.

Appendix IA: Villages by number of Primary Schools.

Appendix IB: Villages by Primary, Middle and Secondary Schools.

Appendix IC: Villages with different sources of drinking water facilities available.

Appendix II: Villages with 5,000 and above population which do not have one or more amenities available.

Appendix -III: Land utilization data in respect of Census towns.

Appendix -IV: C.D. Block wise list of inhabited villages where no amenity other than drinking water facility is available.

Appendix -V: Summary showing number of Villages not having Scheduled Caste population.

Appendix -VI: Summary showing number of Villages not having Scheduled Tribe population.

Appendix -VII A: List of villages according to the proportion of the Scheduled Castes to the total population by ranges.

Appendix- VII B: List of villages according to the proportion of the Scheduled Tribes to the total population by ranges.

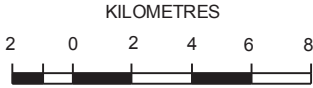
Appendix -VIII: Number of villages under each Gram Panchayat (C.D. block wise).

.....

(b) List of Villages fully merged in towns and outgrowth at 2011 Census

Serial Number	Name of Villages	Location Code No. 2001	Merged in towns and Outgrowths
1	2		4
1	Raghuchiwadi	2729000503629300	Osmanabad (M CI)

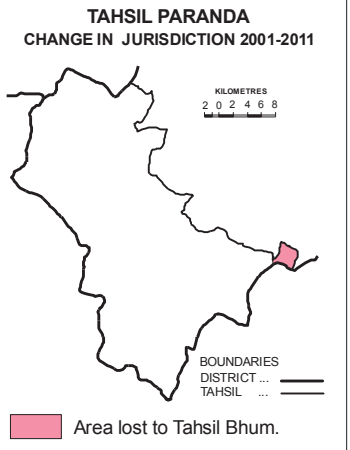
INDIA
 MAHARASHTRA
TAHSIL PARANDA
 DISTRICT OSMANABAD



REVENUE CIRCLES

- | No. | Name |
|-----|------------|
| ① | AMBI |
| ② | ANALA |
| ③ | PARANDA |
| ④ | JAWALA |
| ⑤ | MANKESHWAR |

Area in km ²	: 931.02
Population	: 140148
No. of Town	: 1
Total Villages	: 96
Inhabited Villages	: 95
Uninhabited Villages	: 1



- | | | |
|----------------------------|-----|---|
| HIGH SHOOOL / INTER SHOOOL | ... | S |
| TECHNICAL INSTITUTIONS | ... | T |
| BANK... | ... | Ⓚ |
| DISPENSARY | ... | Ⓛ |
| PRIMARY HEALTH CENTER | ... | Ⓜ |
| OTHER MEDICAL SERVICES | ... | ▲ |

- | | | |
|---|-----|----------|
| BOUNDARY, DISTRICT... | ... | — |
| " TAHSIL | ... | — |
| " REVENUE CIRCLE | ... | — |
| " VILLAGE WITH MDDS CODE | ... | 561038 |
| HEADQUARTERS : TAHSIL / REVENUE CIRCLE | ... | ⊙ |
| POPULATION SIZE OF VILLAGES: BELOW 200, | ... | ○ |
| 200-499, 500-999, 1000-4999, 5000 AND ABOVE | ... | ● |
| UNINHABITED VILLAGE WITH MDDS CODE | ... | × 561130 |
| STATUTORY TOWN WITH MDDS CODE | ... | 802845 |
| STATE HIGHWAY | ... | SH 155 |
| IMPORTANT METALLED ROAD | ... | — |
| UNMETALLED AND OTHER ROADS | ... | - - - |
| RIVER AND STREAM | ... | ~ |
| WATER FEATURES... | ... | — |

Revenue circle HQ. wherever not available, are not shown.
 C. D. Block Boundary of Paranda is Co-terminus with Tahsil Boundary Excluding all Statutory Towns.
 Village Boundaries, wherever not available, are not shown.

Alphabetical list of Villages (C. D. Block wise)

Name of the District: Osmanabad

Serial number	Name of village	2011 Census MDDS code number	2001 Census location code number
1	2	3	4

Name of C.D. Block: Paranda

Location code of C.D. Block: 04236

1	Ainapurwadi	561126	29000103595000
2	Aleshwar	561064	29000103588800
3	Anala	561069	29000103589300
4	Andhora	561115	29000103593900
5	Andhori	561114	29000103593800
6	Arangaon	561129	29000103595300
7	Asu	561125	29000103594900
8	Awar pimpri	561097	29000103592100
9	Bangalwadi	561065	29000103588900
10	Bawachi	561085	29000103590900
11	Bhandgaon	561133	29000103595700
12	Bhoinja	561075	29000103589900
13	Bhotra	561089	29000103591300
14	Bodakha	561083	29000103590700
15	Brahmagaon	561123	29000103594700
16	Chinchpur Bk.	561057	29000103588100
17	Chinchpur Kh.	561038	29000103586200
18	Dahitana	561084	29000103590800
19	Deogaon Bk.	561040	29000103586400
20	Deogaon kh.	561094	29000103591800
21	Deulgaon	561061	29000103588500
22	Dhagpimpri	561095	29000103591900
23	Dhotri	561055	29000103587900
24	Domgaon	561077	29000103590100
25	Donja	561066	29000103589000
26	Dudhi	561086	29000103591000
27	Gharagaon	561116	29000103594000
28	Gosaviwadi	561041	29000103586500
29	Gosaviwadi (Donja)	561063	29000103588700
30	Hingangaon Bk.	561120	29000103594400
31	Hingangaon kh.	561059	29000103588300
32	Ingoda	561068	29000103589200
33	Jagdaldwadi	561060	29000103588400
34	Jakate wadi	561039	29000103586300
35	Jake Pimpri	561110	29000103593400
36	Jamgaon	561079	29000103590300
37	Jawala (n.)	561118	29000103594200
38	Kalewadi	561048	29000103587200
39	Kandari	561070	29000103589400
40	Kangalgaon	561117	29000103594100
41	Kapilapuri	561099	29000103592300
42	Karanja	561098	29000103592200
43	Karla	561071	29000103589500
44	Katewadi	561062	29000103588600
45	Katrabad	561091	29000103591500
46	Kaundgaon	561073	29000103589700
47	Khanapur	561080	29000103590400
48	Khandeshwar wadi	561042	29000103586600
49	Khasapuri	561082	29000103590600

Alphabetical list of Villages (C. D. Block wise)

Name of the District: Osmanabad

Serial number	Name of village	2011 Census MDDS code number	2001 Census location code number
1	2	3	4
50	Khasgaon	561093	29000103591700
51	Kokarwadi	561054	29000103587800
52	Kukkadgaon	561052	29000103587600
53	Kumbheja	561076	29000103590000
54	Kumbhephal	561109	29000103593300
55	Lakhi	561128	29000103595200
56	Lohara	561101	29000103592500
57	Lonarwadi	561047	29000103587100
58	Loni	561103	29000103592700
59	Malkapur	561053	29000103587700
60	Manik nagar	561049	29000103587300
61	Mugaon	561072	29000103589600
62	Nalgaon	561104	29000103592800
63	Pachpimpla	561111	29000103593500
64	Pandharewadi	561044	29000103586800
65	Paranda (rural)	561088	29000103591200
66	Parewadi	561067	29000103589100
67	Pimpalwadi	561122	29000103594600
68	Pimparkhed	561081	29000103590500
69	Pistamwadi	561108	29000103593200
70	Pithapuri	561090	29000103591400
71	Rajuri	561113	29000103593700
72	Ratnapur	561051	29000103587500
73	Rohkal	561106	29000103593000
74	Rosa	561078	29000103590200
75	Rui	561087	29000103591100
76	Sakat bk.	561107	29000103593100
77	Sakat kh.	561127	29000103595100
78	Sakkarwadi	561045	29000103586900
79	Saranwadi	561124	29000103594800
80	Sawadarwadi	561132	29000103595600
81	Shelgaon	561046	29000103587000
82	Shirala	561102	29000103592600
83	Sirsao	561119	29000103594300
84	Sonari	561074	29000103589800
85	Songiri	561092	29000103591600
86	Takali	561112	29000103593600
87	Takmodwadi	561043	29000103586700
88	Tandul wadi	561056	29000103588000
89	Undegaon	561050	29000103587400
90	Wadi Rajuri	561130	29000103595400
91	Wadner	561096	29000103592000
92	Wakadi	561121	29000103594500
93	Wanewadi	561105	29000103592900
94	Wangegavhan	561100	29000103592400
95	Watephal	561058	29000103588200
96	Yenegaon	561131	29000103595500

VILLAGE DIRECTORY
PARANDA C.D.BLOCK

**Census of India 2011 -
Amenities and**

Name of District:- Osmanabad

Name of CD Block:- Paranda

Sr.No.	Name village	Location code no.	Total area of the village (in hectares rounded up to one decimal place)	Total population (2011 census)	Number of households (2011 census)	Number of educational amenities available. (If not available within the village , the distance range code viz; a for < 5 Kms, b for 5-10 Kms and c for 10+ kms of nearest place where facility is available is given).									
						Pre-Primary school (PP)	Primary school (P)	Middle school (M)	Secondary School (S)	Senior Secondary school (SS)	Degree college of arts science & commerce (ASC)	Engineering college(EC)	Medical college (MC)	Management institute (MI)	Polytechnic (Pt)
1	2	3	4	5	6	7	8	9	10	11	12	13	14	15	16
1	Chinchpur Kh.	561038	918.4	1663	355	3	2	1	1	c	c	c	c	c	c
2	Jakate wadi	561039	425.4	1060	215	3	1	1	b	b	c	c	c	c	c
3	Deogaon Bk.	561040	1486	1104	221	1	1	1	a	c	c	c	c	c	c
4	Gosaviwadi	561041	161	692	143	1	1	a	c	c	c	c	c	c	c
5	Khandeshwar wadi	561042	269.9	1114	258	1	1	1	b	c	c	c	c	c	c
6	Takmodwadi	561043	272.2	613	126	1	1	1	b	b	c	c	c	c	c
7	Pandharewadi	561044	828	1926	410	1	4	1	a	c	c	c	c	c	c
8	Sakkarwadi	561045	307.6	522	122	3	1	a	b	b	c	c	c	c	c
9	Shelgaon	561046	3210.1	2209	458	2	3	1	1	1	c	c	c	c	c
10	Lonarwadi	561047	318	569	149	3	1	1	a	a	c	c	c	c	c
11	Kalewadi	561048	175.4	274	55	1	1	a	a	a	c	c	c	c	c
12	Manik nagar	561049	1438	841	179	1	1	c	c	c	c	c	c	c	c
13	Undegaon	561050	1131.7	1075	208	1	1	a	a	b	c	c	c	c	c
14	Ratnapur	561051	862.5	1086	239	1	1	1	1	c	c	c	c	c	c
15	Kukkadgaon	561052	1717	2149	493	1	3	1	1	b	c	c	c	c	c
16	Malkapur	561053	967	1018	200	3	1	1	a	c	c	c	c	c	c
17	Kokarwadi	561054	584	1077	202	1	1	1	a	b	c	c	c	c	c
18	Dhotri	561055	514	629	127	1	1	1	a	b	c	c	c	c	c
19	Tandul wadi	561056	2703	2280	555	2	3	1	1	a	c	c	c	c	c
20	Chinchpur Bk.	561057	918	3149	616	3	2	1	1	1	c	c	c	c	c
21	Watephal	561058	1130.3	2148	449	5	3	1	1	1	c	c	c	c	c
22	Hingangaon kh.	561059	661.4	867	198	3	1	1	a	a	c	c	c	c	c
23	Jagdawalwadi	561060	364	336	67	1	1	a	a	a	c	c	c	c	c
24	Deulgaon	561061	610	1092	227	1	1	1	a	b	c	c	c	c	c

VILLAGE DIRECTORY

Village Directory

Land use (As in 2009)

Location Code No:- 525

Location Code No:- 0287

Number of educational amenities available. (If not available within the village , the distance range code viz; a for < 5 Kms, b for 5-10 Kms and c for 10+ kms of nearest place where facility is available is given).				Number of Medical Amenities available. (If not available within the village , the distance range code viz; a for < 5 Kms, b for 5-10 Kms and c for 10+ kms of nearest place where facility is available is given).										Name village	Sr.No.	
Vocational training school /ITI	Non-formal training centre (NFTC)	Special school for disabled (SSD)	Others (specify)	Community health centre (CHC)	Primary health centre (PHC)	Primary health sub centre (PHS)	Maternity and child welfare centre (MCW)	T.B. clinic (TBC)	Hospital-allopathic (HA)	Hospital-alternative medicine (HO)	Dispensary (D)	Veterinary hospital (VH)	Mobile health clinic (MHC)			Family welfare centre (FWC)
17	18	19	20	21	22	23	24	25	26	27	28	29	30	31	2	1
c	c	c		c	b	b	b	b	b	c	b	b	c	b	Chinchpur Kh.	1
c	c	c		c	b	b	b	b	b	c	b	a	c	b	Jakate wadi	2
c	c	c		c	b	b	b	b	b	c	b	b	c	b	Deogaon Bk.	3
c	c	c		c	b	b	b	b	b	b	b	a	c	b	Gosaviwadi	4
c	c	c		c	b	b	b	b	b	c	b	c	c	b	Khandeshwar wadi	5
c	c	c		c	b	l	b	b	b	c	b	c	c	b	Takmodwadi	6
c	c	c		c	b	a	b	b	b	b	b	a	c	b	Pandharewadi	7
c	c	c		c	b	b	b	b	b	c	b	c	c	b	Sakkarwadi	8
c	c	c		c	l	l	l	l	l	c	l	c	c	l	Shelgaon	9
c	c	c		c	b	a	b	b	b	c	b	a	c	b	Lonarwadi	10
c	c	c		c	b	a	b	b	b	c	b	a	c	b	Kalewadi	11
c	c	c	1	c	b	b	b	b	b	c	b	c	c	b	Manik nagar	12
c	c	c	1	c	b	a	b	b	b	c	b	c	c	b	Undegaon	13
1	c	c		c	b	b	b	b	b	b	b	1		b	Ratnapur	14
c	c	c		c	b	l	b	b	b	b	b	b	c	b	Kukkadgaon	15
1	c	c		c	b	b	b	b	b	b	b	1		b	Malkapur	16
c	c	c		c	b	a	b	b	b	c	b	b	c	b	Kokarwadi	17
c	c	c		c	b	a	b	b	b	c	b	b	c	b	Dhotri	18
c	c	c		c	b	l	b	b	b	c	b	a	c	b	Tandul wadi	19
c	c	c		c	b	l	b	b	b	c	b	1	c	b	Chinchpur Bk.	20
c	c	c		c	b	l	b	b	b	c	l	b	c	b	Watephal	21
c	c	c		c	b	a	b	b	b	c	b	b	c	b	Hingangaon kh.	22
c	c	c		c	b	a	b	b	b	c	b	b	c	b	Jagdalwadi	23
c	c	c		c	b	a	b	b	b	b	b	a	c	b	Deulgaon	24

**Census of India 2011 -
Amenities and**

Name of District:- Osmanabad

Name of CD Block:- Paranda

Sr.No.	Name village	Number of Non-Government Medical Amenities available.							Availability of drinking water - Yes / No							
		Charitable non Govt. hospital/Nursing home.	Medical practitioner with MBBS Degree	Medical practitioner with other degree	Medical practitioner with no degree	Traditional practitioner and faith healer .	Medicine Shop	Others	Tap water (Treated/Untreated)	Well water (Covered / Uncovered well)	Hand Pump	Tube wells / Bore well	Spring	River / Canal	Tank / Pond / Lake	Others
1	2	32	33	34	35	36	37	38	39	40	41	42	43	44	45	46
1	Chinchpur Kh.	0	0	1	0	0	0	0	Yes	Yes	Yes	Yes	No	No	Yes	No
2	Jakate wadi	0	0	1	0	0	0	0	Yes	Yes	Yes	Yes	No	No	No	No
3	Deogaon Bk.	0	0	1	0	0	0	0	No	Yes	Yes	Yes	No	Yes	Yes	No
4	Gosaviwadi	0	0	0	0	0	0	0	Yes	Yes	Yes	No	No	No	Yes	No
5	Khandeshwar wadi	0	0	1	0	0	0	0	Yes	Yes	Yes	Yes	No	Yes	Yes	No
6	Takmodwadi	0	0	0	0	0	0	0	Yes	Yes	Yes	Yes	No	Yes	Yes	No
7	Pandharewadi	0	0	1	0	0	0	0	Yes	Yes	Yes	No	No	Yes	No	No
8	Sakkarwadi	0	0	0	0	0	0	0	Yes	Yes	Yes	No	No	No	No	No
9	Shelgaon	0	0	1	0	0	0	0	Yes	Yes	Yes	Yes	No	No	No	No
10	Lonarwadi	0	0	0	0	0	0	0	Yes	Yes	Yes	Yes	No	No	No	No
11	Kalewadi	0	0	0	0	0	0	0	Yes	Yes	Yes	Yes	No	No	No	No
12	Manik nagar	0	0	0	0	0	0	0	Yes	Yes	Yes	Yes	No	No	No	No
13	Undegaon	0	0	1	0	0	0	0	Yes	Yes	Yes	Yes	No	No	No	No
14	Ratnapur	0	0	1	0	0	0	0	No	Yes	No	No	No	No	Yes	No
15	Kukkadgaon	0	0	1	0	0	0	0	Yes	Yes	Yes	Yes	No	No	No	No
16	Malkapur	0	0	1	0	0	0	0	Yes	Yes	Yes	No	No	No	No	No
17	Kokarwadi	0	0	1	0	0	0	0	Yes	Yes	Yes	No	No	No	No	No
18	Dhotri	0	0	0	0	0	0	0	Yes	Yes	Yes	No	No	No	No	No
19	Tandul wadi	0	0	1	0	0	0	0	Yes	Yes	Yes	Yes	No	Yes	Yes	No
20	Chinchpur Bk.	0	0	1	0	0	1	0	Yes	Yes	Yes	Yes	Yes	Yes	No	No
21	Watephal	0	0	1	0	0	0	0	Yes	Yes	Yes	Yes	No	No	Yes	No
22	Hingangaon kh.	0	0	0	0	0	0	0	Yes	Yes	Yes	Yes	No	Yes	No	No
23	Jagdaldwadi	0	0	0	0	0	0	0	Yes	Yes	Yes	No	No	No	No	No
24	Deulgaon	0	0	1	0	0	0	0	No	Yes	Yes	Yes	No	No	No	No

VILLAGE DIRECTORY

Village Directory

Land use (As in 2009)

Location Code No:- 525

Location Code No:- 0287

Availability of toilet & others Yes / No				Communication and transport facilities (If amenities available code -Yes is given except for Village Pin Code ,If not available within the village , the distance range code viz; a for < 5 Kms, b for 5-10 Kms and c for 10+ kms of nearest place where facility is available is given).							Name village	Sr.No.
Community toilet including bath.	Community toilet excluding bath.	Rural sanitary mart or sanitary hardware outlet available near the village.	Community bio- gas or recycle of waste for productive use.	Post office(PO)	Sub post office (SPO)	Post & Telegraph office (P&TO)	Village Pin Code	Telephones (Land lines)	Public call office (PCO)	Mobile phone coverage		
47	48	49	50	51	52	53	54	55	56	57	2	1
No	No	No	No	c	c	c		Yes	Yes	Yes	Chinchpur Kh.	1
No	No	No	No	b	b	b	413505	Yes	Yes	Yes	Jakate wadi	2
No	No	No	No	b	b	b	413505	Yes	Yes	Yes	Deogaon Bk.	3
No	No	No	No	c	c	c		a	a	Yes	Gosaviwadi	4
No	No	No	No	c	c	c	413505	Yes	Yes	Yes	Khandeshwar wadi	5
No	No	No	No	b	b	b	413505	b	b	Yes	Takmodwadi	6
No	No	No	No	a	a	a	413503	Yes	Yes	Yes	Pandharewadi	7
No	No	No	No	c	c	c		a	a	Yes	Sakkarwadi	8
No	No	No	No	b	Yes	b	413505	Yes	Yes	Yes	Shelgaon	9
No	No	No	No	c	c	c	413505	a	a	Yes	Lonarwadi	10
No	No	No	No	c	c	c	413505	a	a	Yes	Kalewadi	11
No	No	No	No	c	c	c		Yes	a	Yes	Manik nagar	12
No	No	No	No	b	b	b	413505	Yes	Yes	Yes	Undegaon	13
No	No	No	No	b	Yes	b		Yes	Yes	Yes	Ratnapur	14
No	No	No	No	c	Yes	c	413505	Yes	Yes	Yes	Kukkadgaon	15
No	No	No	No	b	Yes	b	413502	Yes	Yes	Yes	Malkapur	16
No	No	No	No	a	a	a		Yes	Yes	Yes	Kokarwadi	17
No	No	No	No	a	a	a		a	a	Yes	Dhotri	18
No	No	No	No	b	Yes	b	413505	Yes	Yes	Yes	Tandul wadi	19
No	Yes	No	No	Yes	c	Yes	413503	Yes	Yes	Yes	Chinchpur Bk.	20
No	No	No	No	b	Yes	b		Yes	Yes	Yes	Watephal	21
No	No	No	No	c	c	c		Yes	a	Yes	Hingangaon kh.	22
No	No	No	No	a	a	a		a	a	Yes	Jagdaldwadi	23
No	No	No	No	c	c	c		Yes	Yes	Yes	Deulgaon	24

**Census of India 2011 -
Amenities and**

Name of District:- Osmanabad

Name of CD Block:- Paranda

Sr.No.	Name village	Communication and transport facilities (If amenities available code -Yes is given except for Village Pin Code ,If not available within the village , the distance range code viz; a for < 5 Kms, b for 5-10 Kms and c for 10+ kms of nearest place where facility is available is given).									
		Internet cafes/ Common service centre (CSC)	Private courier facility	Bus service (Public & Private)	Railway stations	Auto/Modified Autos	Taxis and Vans	Tractors	Cycle-pulled rickshaws(Manual & Machine driven)	Carts driven by animals	Sea /River ferry service
1	2	58	59	60	61	62	63	64	65	66	67
1	Chinchpur Kh.	b	b	Yes	c	b	b	c		c	
2	Jakate wadi	c	c	Yes	c	b	b	c		c	
3	Deogaon Bk.	c	c	Yes	c	b	b	c		c	
4	Gosaviwadi	c	c	Yes	c	b	b	c		c	
5	Khandeshwar wadi	b	b	Yes	c	b	b	c		c	
6	Takmodwadi	c	c	Yes	c	b	b	c		c	
7	Pandharewadi	c	c	Yes	c	c	c	c		c	
8	Sakkarwadi	c	c	Yes	c	b	b	c		c	
9	Shelgaon	c	c	Yes	c	Yes	Yes	c		c	
10	Lonarwadi	c	c	Yes	c	b	b	c		c	
11	Kalewadi	c	c	a	c	b	b	c		c	
12	Manik nagar	a	a	Yes	c	b	b	c		c	
13	Undegaon	c	c	Yes	c	b	b	c		c	
14	Ratnapur	c	c	Yes	c	b	b	c		c	
15	Kukkadgaon	c	c	Yes	c	Yes	Yes	c		c	
16	Malkapur	c	c	Yes	c	b	b	c		c	
17	Kokarwadi	c	c	Yes	c	b	b	c		c	c
18	Dhotri	c	c	Yes	c	b	b	c		c	c
19	Tandul wadi	c	c	Yes	c	Yes	Yes	c		c	c
20	Chinchpur Bk.	c	c	Yes	c	Yes	Yes	c		c	
21	Watephal	c	c	Yes	c	Yes	Yes	c		c	
22	Hingangaon kh.	a	a	Yes	c	b	b	c		c	
23	Jagdaldwadi	c	c	a	c	b	b	c		b	c
24	Deulgaon	c	c	Yes	c	b	b	c		b	

VILLAGE DIRECTORY

Village Directory

Land use (As in 2009)

Location Code No:- 525

Location Code No:- 0287

Village connected to highways,village roads, banks & credit societies (If amenities available code -Yes is given, If not available within the village , the distance range code viz; a for < 5 Kms, b for 5-10 Kms and c for 10+ kms of nearest place where facility is available is given).												Name village	Sr.No.
Connected to national highway(NH)	Connected to state highway(SH)	Connected to major district road (MDR)	Connected to others district road	Pucca roads	Kutchcha roads	Water bounded macadam(WBM) roads	Navigable waterway (river/canal)(NW)	Footpaths (FP)	Commercial & Co-operative Banks	ATM	Agricultural Credit Societies		
68	69	70	71	72	73	74	75	76	77	78	79	2	1
c	c	c	Yes	Yes	Yes	Yes		Yes	b	c	Yes	Chinchpur Kh.	1
c	Yes	Yes	Yes	Yes	Yes	Yes		Yes	c	c	Yes	Jakate wadi	2
c	Yes	Yes	Yes	Yes	Yes	Yes		Yes	b	c	Yes	Deogaon Bk.	3
c	b	b	b	a	Yes	Yes		Yes	c	c	a	Gosaviwadi	4
c	c	b	Yes	Yes	Yes	Yes		Yes	c	c	Yes	Khandeshwar wadi	5
c	c	Yes	Yes	Yes	Yes	Yes		Yes	c	c	a	Takmodwadi	6
c	c	c	c	Yes	Yes	Yes		Yes	a	c	Yes	Pandharewadi	7
c	c	c	c	b	Yes	Yes		Yes	c	c	a	Sakkarwadi	8
c	c	c	Yes	Yes	Yes	Yes		Yes	c	c	Yes	Shelgaon	9
c	c	c	a	Yes	Yes	Yes		Yes	c	c	a	Lonarwadi	10
c	c	b	a	Yes	Yes	Yes		Yes	c	c	a	Kalewadi	11
c	c	Yes	Yes	Yes	Yes	Yes		Yes	a	c	a	Manik nagar	12
c	Yes	Yes	Yes	Yes	Yes	Yes		Yes	c	c	Yes	Undegaon	13
c	c	Yes	b	Yes	Yes	a		Yes	c	c	Yes	Ratnapur	14
c	b	b	b	Yes	Yes	a		Yes	c	c	Yes	Kukkadgaon	15
c	c	Yes	Yes	Yes	a	a		Yes	c	c	Yes	Malkapur	16
c	c	c	c	Yes	Yes	Yes		Yes	c	c	Yes	Kokarwadi	17
c	c	c	c	a	Yes	Yes		Yes	c	c	a	Dhotri	18
c	c	c	c	Yes	Yes	Yes		Yes	c	c	Yes	Tandul wadi	19
c	c	c	Yes	Yes	Yes	Yes		Yes	Yes	c	Yes	Chinchpur Bk.	20
c	c	c	Yes	Yes	Yes	Yes		Yes	b	c	Yes	Watephal	21
c	c	c	Yes	a	Yes	Yes		Yes	b	c	a	Hingangaon kh.	22
c	c	c	c	a	Yes	Yes		Yes	c	c	a	Jagdaldwadi	23
c	b	c	b	Yes	a	Yes		Yes	c	c	Yes	Deulgaon	24

Census of India 2011 -**Amenities and**

Name of District:- Osmanabad

Name of CD Block:- Paranda

Sr.No.	Name village	Availability of miscellaneous facilities (If amenities available code -Yes is given, If not available within the village , the distance range code viz; a for < 5 Kms, b for 5-10 Kms and c for 10+ kms of nearest place where facility is available is given).										
		Self-Help Group (SHG)	Public distribution system (PDS) shop	Mandis / Regular market	Weekly Haat	Agricultural marketing society	Integrated Child Development Scheme (Nutritional Centres)	Anganwadi Centre (Nutritional Centres)	Others (Nutritional Centres)	ASHA (Accredited Social Health Activist)	Community centre with/without TV	Sports Field,
1	2	80	81	82	83	84	85	86	87	88	89	90
1	Chinchpur Kh.	Yes	Yes	c	b	c	Yes	Yes	Yes	Yes	c	c
2	Jakate wadi	Yes	Yes	c	c	c	Yes	Yes	Yes	Yes	c	c
3	Deogaon Bk.	Yes	Yes	c	c	c	Yes	Yes	Yes	Yes	c	c
4	Gosaviwadi	Yes	Yes	c	c	c	Yes	Yes	Yes	c	c	c
5	Khandeshwar wadi	Yes	Yes	c	c	c	Yes	Yes	Yes	Yes	c	c
6	Takmodwadi	Yes	Yes	c	c	c	Yes	Yes	Yes	c	c	c
7	Pandharewadi	Yes	Yes	c	c	c	Yes	Yes	Yes	Yes	c	c
8	Sakkarwadi	Yes	Yes	c	c	c	Yes	Yes	Yes	c	c	c
9	Shelgaon	Yes	Yes	c	c	c	Yes	Yes	Yes	Yes	Yes	c
10	Lonarwadi	Yes	Yes	c	c	c	Yes	Yes	Yes	c	c	c
11	Kalewadi	a	a	c	c	c	Yes	Yes	Yes	c	c	c
12	Manik nagar	Yes	a	c	c	c	Yes	Yes	Yes	c	c	c
13	Undegaon	Yes	Yes	c	c	c	Yes	Yes	Yes	Yes	c	c
14	Ratnapur	Yes	Yes	c	c	c	Yes	Yes	Yes	Yes	c	c
15	Kukkadgaon	Yes	Yes	c	c	c	Yes	Yes	Yes	Yes	Yes	c
16	Malkapur	Yes	Yes	c	c	c	Yes	Yes	Yes	Yes	c	c
17	Kokarwadi	Yes	Yes	c	c	c	Yes	Yes	Yes	Yes	c	c
18	Dhotri	Yes	Yes	c	c	c	Yes	Yes	Yes	c	c	c
19	Tandul wadi	Yes	Yes	c	a	c	Yes	Yes	Yes	Yes	Yes	c
20	Chinchpur Bk.	Yes	Yes	c	Yes	c	Yes	Yes	Yes	Yes	Yes	c
21	Watephal	Yes	Yes	b	b	c	Yes	Yes	Yes	Yes	Yes	c
22	Hingangaon kh.	Yes	Yes	c	b	c	Yes	Yes	Yes	c	c	c
23	Jagdaldwadi	a	a	c	c	c	Yes	Yes	Yes	c	c	c
24	Deulgaon	Yes	a	c	c	c	Yes	Yes	Yes	Yes	c	c

VILLAGE DIRECTORY

Village Directory

Land use (As in 2009)

Location Code No:- 525

Location Code No:- 0287

Availability of miscellaneous facilities (If amenities available code -Yes is given, If not available within the village , the distance range code viz; a for < 5 Kms, b for 5-10 Kms and c for 10+ kms of nearest place where facility is available is given).							Availability of electricity (Yes/No)				Nearest Town			
Sports Club / Recreation Centre	Cinema / Video Hall	Public Library	Public Reading Room	Newspaper Supply	Assembly Polling station	Birth & Death Registration Office	Power Supply for Domestic Use (ED)	Power Supply for Agricultural Use (EAG)	Power Supply for Commercial Use (EC)	Power Supply for All Uses (EA)	Name	Distance range code i.e. a for < 5 Kms, b for 5-10 Kms and c for 10+ kms .	Name village	Sr.No.
91	92	93	94	95	96	97	98	99	100	101	102	103	2	1
c	c	c	c	Yes	Yes	Yes	Yes	Yes	Yes	Yes	Paranda	c	Chinchpur Kh.	1
c	c	c	c	Yes	Yes	Yes	Yes	Yes	Yes	Yes	Paranda	c	Jakate wadi	2
c	c	c	c	Yes	Yes	Yes	Yes	Yes	Yes	Yes	Paranda	c	Deogaon Bk.	3
c	c	c	c	c	b	Yes	Yes	Yes	No	No	Paranda	c	Gosaviwadi	4
c	c	c	c	Yes	Yes	a	Yes	Yes	Yes	Yes	Karmala	c	Khandeshwar wadi	5
c	c	c	c	c	b	Yes	Yes	Yes	No	No	Paranda	c	Takmodwadi	6
c	c	c	c	Yes	Yes	Yes	Yes	Yes	Yes	Yes	Paranda	c	Pandharewadi	7
c	c	c	c	c	b	Yes	Yes	Yes	No	No	Paranda	c	Sakkarwadi	8
c	c	c	c	Yes	Yes	Yes	Yes	Yes	Yes	Yes	Paranda	c	Shelgaon	9
c	c	c	c	c	b	Yes	Yes	Yes	No	No	Paranda	c	Lonarwadi	10
c	c	c	c	c	b	a	Yes	Yes	No	No	Paranda	c	Kalewadi	11
c	c	c	c	c	b	a	Yes	Yes	Yes	Yes	Paranda	c	Manik nagar	12
c	c	c	c	Yes	Yes	a	Yes	Yes	Yes	Yes	Paranda	c	Undegaon	13
c	c	c	c	Yes	Yes	Yes	Yes	Yes	Yes	Yes	Paranda	c	Ratnapur	14
c	c	c	c	Yes	Yes	Yes	Yes	Yes	Yes	Yes	Paranda	c	Kukkadgaon	15
c	c	c	c	Yes	Yes	Yes	Yes	Yes	Yes	Yes	Paranda	c	Malkapur	16
c	c	c	c	Yes	Yes	Yes	Yes	Yes	Yes	Yes	Paranda	c	Kokarwadi	17
c	c	c	c	c	b	Yes	Yes	Yes	No	No	Paranda	c	Dhotri	18
c	c	c	c	Yes	Yes	Yes	Yes	Yes	Yes	Yes	Paranda	c	Tandul wadi	19
c	c	Yes	Yes	Yes	Yes	Yes	Yes	Yes	Yes	Yes	Paranda	c	Chinchpur Bk.	20
c	c	c	c	Yes	Yes	Yes	Yes	Yes	Yes	Yes	Paranda	c	Watephal	21
c	c	c	c	c	b	Yes	Yes	Yes	Yes	Yes	Paranda	c	Hingangaon kh.	22
c	c	c	c	c	b	a	Yes	Yes	No	No	Paranda	b	Jagdaldwadi	23
c	c	c	c	Yes	Yes	a	Yes	Yes	Yes	Yes	Paranda	b	Deulgaon	24

**Census of India 2011 -
Amenities and**

Name of District:- Osmanabad

Name of CD Block:- Paranda

Sr.No.	Name village	Land Use										
		Area under different types of land use (in hectares rounded up to one decimal place)										
		Forests	Area under Non-agricultural Uses	Barren and Un-cultivable land	Permanent Pastures and Other Grazing Lands	Land Under Miscellaneous Tree Crops etc.	Culturable Waste Land	Fallow lands other than current fallows	Current Fallows	Net Area Sown	Total Irrigated Land Area	Total Un-irrigated Land Area
1	2	104	105	106	107	108	109	110	111	112	113	114
1	Chinchpur Kh.	19.8	1.8	26.7	0	0	0	55.1	0	814.9	16.4	798.5
2	Jakate wadi	0	1.4	23.9	0	0	2.1	0	0	398	77.3	320.7
3	Deogaon Bk.	23.5	2	0	0	0	0	0	0	1460.5	61.3	1399.2
4	Gosaviwadi	0	2	0	0	0	0	0	0	159	54.4	104.6
5	Khandeshwar wadi	0	3.9	11.9	0	0	2.1	0	0	252	86.4	165.5
6	Takmodwadi	0	1.4	12	12.8	0	3.1	0	0	242.9	68.4	174.5
7	Pandharewadi	14.8	2	0	0	0	0	0	0	811.2	160.4	650.8
8	Sakkarwadi	56.8	2	0	0	0	22.5	0	135.5	90.8	29.6	61.2
9	Shelgaon	28.9	1.9	55.8	0	0	0	0	0	3123.5	42.8	3080.7
10	Lonarwadi	0	4	19	0	0	0	0	0	295	9	286
11	Kalewadi	44.7	2	0	7.2	0	0	0	0	121.5	7	114.5
12	Manik nagar	10.9	2	0	0	0	0	0	0	1425.1	64.2	1360.9
13	Undegaon	37.3	3.8	78.6	0	0	5.1	2.1	0	1004.8	211.2	793.6
14	Ratnapur	0	7.9	7.9	4.4	0	4.4	4.4	4.4	829.2	0	829.2
15	Kukkadgaon	45.5	2	0	0	0	0	0	0	1669.5	54.4	1615.2
16	Malkapur	10.9	2	0	0	0	0	0	0	954.1	11.9	942.3
17	Kokarwadi	12.6	2.8	26.5	12.6	0	15.4	0	26.5	487.6	40	447.6
18	Dhotri	12.6	12.5	16.5	12.4	0	16.5	443.5	0	0	0	0
19	Tandul wadi	0	81	0	0	0	98.8	0	0	2523.1	45.5	2477.6
20	Chinchpur Bk.	69.2	2	0	0	0	0	0	0	846.8	80	766.8
21	Watephal	36.1	2.1	8.7	0	0	0	110.2	0	973.2	26.6	946.6
22	Hingangaon kh.	0	2	5.2	0	0	0	10.1	0	644.1	0	644.1
23	Jagdaldwadi	0	28.7	0	0	0	29.6	0	0	305.7	16.8	288.9
24	Deulgaon	0	2	0	0	0	0	0	0	608	0	608

VILLAGE DIRECTORY

Village Directory

Land use (As in 2009)

Location Code No:- 525

Location Code No:- 0287

Land Use					Name of three most important commodities manufactured			Name of Village	Serial Number
Area irrigated by source (in hectare).					First	Second	Third		
Canals (C)	Wells/Tube-wells(W/TW)	Tanks/Lakes(T/L)	Water Falls(WF)	Others(O)				120	121
0	16.4	0	0	0				Chinchpur Kh.	1
0	19.2	58.1	0	0				Jakate wadi	2
0	41.5	19.8	0	0				Deogaon Bk.	3
0	34.6	19.8	0	0				Gosaviwadi	4
0	23.2	63.2	0	0				Khandeshwar wadi	5
25.2	35.1	8.1	0	0				Takmodwadi	6
0	160.4	0	0	0				Pandharewadi	7
0	29.6	0	0	0				Sakkarwadi	8
0	0	0	0	42.8				Shelgaon	9
0	9	0	0	0				Lonarwadi	10
0	7	0	0	0				Kalewadi	11
0	39.5	24.7	0	0				Manik nagar	12
50.1	26	135.1	0	0				Undegaon	13
0	0	0	0	0				Ratnapur	14
0	54.4	0	0	0				Kukkadgaon	15
0	11.9	0	0	0				Malkapur	16
0	0	40	0	0				Kokarwadi	17
0	0	0	0	0				Dhotri	18
0	39.5	0	2	3.9				Tandul wadi	19
0	80	0	0	0				Chinchpur Bk.	20
0	0	9.6	0	17.1				Watephal	21
0	0	0	0	0				Hingangaon kh.	22
0	11.9	0	2	3				Jagdwalwadi	23
0	0	0	0	0				Deulgaon	24

**Census of India 2011 -
Amenities and**

Name of District:- Osmanabad

Name of CD Block:- Paranda

Sr.No.	Name village	Location code no.	Total area of the village (in hectares rounded up to one decimal place)	Total population (2011 census)	Number of households (2011 census)	Number of educational amenities available. (If not available within the village , the distance range code viz; a for < 5 Kms, b for 5-10 Kms and c for 10+ kms of nearest place where facility is available is given).									
						Pre-Primary school (PP)	Primary school (P)	Middle school (M)	Secondary School (S)	Senior Secondary school (SS)	Degree college of arts science & commerce (ASC)	Engineering college(EC)	Medical college (MC)	Management institute (MI)	Polytechnic (Pt)
1	2	3	4	5	6	7	8	9	10	11	12	13	14	15	16
25	Katewadi	561062	608	607	124	1	1	1	b	b	c	c	c	c	c
26	Gosaviwadi (Donja)	561063	453.7	428	95	1	1	b	b	b	c	c	c	c	c
27	Aleshwar	561064	578.3	1169	229	1	1	1	b	b	c	c	c	c	c
28	Bangalwadi	561065	451	840	164	1	1	1	b	c	c	c	c	c	c
29	Donja	561066	2837.5	2863	582	2	3	1	1	b	c	c	c	c	c
30	Parewadi	561067	831.2	948	248	3	1	a	b	c	c	c	c	c	c
31	Ingoda	561068	2569	1725	427	1	2	1	a	a	c	c	c	c	c
32	Anala	561069	4310	2798	606	3	3	2	1	b	c	c	c	c	c
33	Kandari	561070	4977	2577	627	3	3	1	1	b	c	c	c	c	c
34	Karla	561071	1866	1052	204	3	1	1	c	b	c	c	c	c	c
35	Mugaon	561072	1188	1420	258	1	2	1	b	c	c	c	c	c	c
36	Kaundgaon	561073	1443	1916	415	2	2	1	a	c	c	c	c	c	c
37	Sonari	561074	1423.9	2856	598	3	3	1	1	c	c	c	c	c	c
38	Bhoinja	561075	984.8	1091	257	3	1	1	c	c	c	c	c	c	c
39	Kumbheja	561076	665.3	759	176	1	1	1	c	c	c	c	c	c	c
40	Domgaon	561077	1139.4	1578	307	2	2	2	1	b	c	c	c	c	c
41	Rosa	561078	773.4	1028	243	3	1	1	b	b	b	c	c	c	c
42	Jamgaon	561079	411.9	324	88	1	1	a	a	a	a	c	c	c	c
43	Khanapur	561080	868.7	1134	268	1	1	1	b	b	c	c	c	c	c
44	Pimparkhed	561081	1232.6	1150	264	1	1	1	b	b	c	c	c	c	c
45	Khasapuri	561082	1306	2217	430	1	2	1	1	b	b	c	c	c	c
46	Bodakha	561083	395.4	583	128	3	1	1	a	b	b	c	c	c	c
47	Dahitana	561084	629.9	783	172	1	1	1	1	c	c	c	c	c	c
48	Bawachi	561085	760.1	1404	341	1	2	2	1	c	c	c	c	c	c

VILLAGE DIRECTORY

Village Directory

Land use (As in 2009)

Location Code No:- 525

Location Code No:- 0287

Number of educational amenities available. (If not available within the village , the distance range code viz; a for < 5 Kms, b for 5-10 Kms and c for 10+ kms of nearest place where facility is available is given).				Number of Medical Amenities available. (If not available within the village , the distance range code viz; a for < 5 Kms, b for 5-10 Kms and c for 10+ kms of nearest place where facility is available is given).										Name village	Sr.No.	
Vocational training school /ITI	Non-formal training centre (NFTC)	Special school for disabled (SSD)	Others (specify)	Community health centre (CHC)	Primary health centre (PHC)	Primary health sub centre (PHS)	Maternity and child welfare centre (MCW)	T.B. clinic (TBC)	Hospital-allopathic (HA)	Hospital-alternative medicine (HO)	Dispensary (D)	Veterinary hospital (VH)	Mobile health clinic (MHC)			Family welfare centre (FWC)
17	18	19	20	21	22	23	24	25	26	27	28	29	30	31	2	1
c	c	c		c	b	a	b	b	b	c	b	b	c	b	Katewadi	25
c	c	c		c	b	b	b	b	b	b	b	c	c	b	Gosaviwadi (Donja)	26
c	c	c	1	c	b	b	b	b	b	b	b	b	c	b	Aleshwar	27
c	c	c		c	b	a	b	b	b	b	b	c	c	b	Bangalwadi	28
c	c	c		c	b	1	b	b	b	c	1	c	c	b	Donja	29
c	c	c		c	b	a	b	b	b	b	b	c	c	b	Parewadi	30
c	c	c	1	c	b	1	b	b	b	c	b	a	c	b	Ingoda	31
c	c	c		c	1	b	1	1	1	c	1	1	c	1	Anala	32
c	c	c	1	c	b	1	b	b	b	c	b	c	c	b	Kandari	33
c	c	c		c	b	b	b	b	b	c	b	b	c	b	Karla	34
c	c	c	1	c	b	b	b	b	b	b	b	b	c	b	Mugaon	35
c	c	c		c	b	a	b	b	b	b	b	a	c	b	Kaundgaon	36
c	c	c		c	b	1	b	b	b	c	b	c	1	b	Sonari	37
c	c	c		c	b	b	b	b	b	b	b	c	c	b	Bhoinja	38
c	c	c		c	b	a	b	b	b	a	b	a	c	b	Kumbheja	39
b	c	c		c	b	b	b	b	b	b	b	b	b	b	Domgaon	40
b	c	c		c	b	b	b	b	b	b	b	b	b	b	Rosa	41
a	c	c		c	b	a	b	b	b	a	b	a	a	b	Jamgaon	42
b	c	c		c	b	b	b	b	b	b	b	b	b	b	Khanapur	43
b	c	c	1	c	b	b	b	b	b	b	b	b	b	b	Pimparkhed	44
b	b	b		c	b	1	b	b	b	b	b	b	b	b	Khasapuri	45
b	c	b	1	c	b	c	b	b	b	c	b	c	b	b	Bodakha	46
c	c	c	1	c	b	c	b	b	b	b	b	c	c	b	Dahitana	47
b	b	b	1	c	b	b	b	b	b	c	b	b	b	b	Bawachi	48

**Census of India 2011 -
Amenities and**

Name of District:- Osmanabad

Name of CD Block:- Paranda

Sr.No.	Name village	Number of Non-Government Medical Amenities available.							Availability of drinking water - Yes / No							
		Charitable non Govt. hospital/Nursing home.	Medical practitioner with MBBS Degree	Medical practitioner with other degree	Medical practitioner with no degree	Traditional practitioner and faith healer .	Medicine Shop	Others	Tap water (Treated/Untreated)	Well water (Covered / Uncovered well)	Hand Pump	Tube wells / Bore well	Spring	River / Canal	Tank / Pond / Lake	Others
1	2	32	33	34	35	36	37	38	39	40	41	42	43	44	45	46
25	Katewadi	0	0	0	0	0	0	0	Yes	Yes	Yes	No	No	No	No	No
26	Gosaviwadi (Donja)	0	0	0	0	0	0	0	No	Yes	Yes	Yes	No	No	No	No
27	Aleshwar	0	0	1	0	0	0	0	Yes	Yes	Yes	Yes	No	No	No	No
28	Bangalwadi	0	0	0	0	0	0	0	No	Yes	Yes	Yes	No	No	No	No
29	Donja	0	0	1	0	0	0	0	Yes	Yes	Yes	Yes	No	No	No	No
30	Parewadi	0	0	0	0	0	0	0	No	Yes	Yes	Yes	No	No	No	No
31	Ingoda	0	0	1	0	0	0	0	Yes	Yes	Yes	Yes	No	Yes	Yes	No
32	Anala	0	0	1	0	0	0	0	Yes	Yes	Yes	Yes	No	No	No	No
33	Kandari	0	0	1	0	0	0	0	Yes	Yes	Yes	Yes	No	No	No	No
34	Karla	0	0	1	0	0	0	0	No	Yes	Yes	No	No	No	No	No
35	Mugaon	0	0	1	0	0	0	0	Yes	Yes	Yes	Yes	No	No	No	No
36	Kaundgaon	0	0	1	0	0	0	0	Yes	Yes	Yes	No	No	No	Yes	No
37	Sonari	0	0	1	0	0	0	0	Yes	Yes	Yes	Yes	No	Yes	No	No
38	Bhoinja	0	0	1	0	0	0	0	Yes	Yes	Yes	Yes	No	No	Yes	No
39	Kumbheja	0	0	0	0	0	0	0	No	Yes	Yes	Yes	No	Yes	Yes	No
40	Domgaon	0	0	1	0	0	0	0	Yes	Yes	No	No	No	No	Yes	No
41	Rosa	0	0	1	0	0	0	0	No	Yes	No	No	No	No	No	No
42	Jamgaon	0	0	0	0	0	0	0	Yes	Yes	No	No	No	No	No	No
43	Khanapur	0	0	1	0	0	0	0	No	Yes	Yes	Yes	No	No	No	No
44	Pimparkhed	0	0	1	0	0	0	0	Yes	Yes	Yes	Yes	No	Yes	Yes	No
45	Khasapuri	0	0	1	0	0	0	0	Yes	Yes	Yes	Yes	No	Yes	Yes	No
46	Bodakha	0	0	0	0	0	0	0	Yes	Yes	Yes	Yes	No	Yes	Yes	No
47	Dahitana	0	0	0	0	0	0	0	Yes	Yes	Yes	Yes	No	No	Yes	No
48	Bawachi	0	0	1	0	0	0	0	Yes	Yes	Yes	Yes	No	Yes	Yes	No

VILLAGE DIRECTORY

Village Directory

Land use (As in 2009)

Location Code No:- 525

Location Code No:- 0287

Availability of toilet & others Yes / No				Communication and transport facilities (If amenities available code -Yes is given except for Village Pin Code ,If not available within the village , the distance range code viz; a for < 5 Kms, b for 5-10 Kms and c for 10+ kms of nearest place where facility is available is given).							Name village	Sr.No.
Community toilet including bath.	Community toilet excluding bath.	Rural sanitary mart or sanitary hardware outlet available near the village.	Community bio- gas or recycle of waste for productive use.	Post office(PO)	Sub post office (SPO)	Post & Telegraph office (P&TO)	Village Pin Code	Telephones (Land lines)	Public call office (PCO)	Mobile phone coverage		
47	48	49	50	51	52	53	54	55	56	57	2	1
No	No	No	No	a	a	a		a	a	Yes	Katewadi	25
No	No	No	No	c	c	c		b	b	a	Gosaviwadi (Donja)	26
No	No	No	No	c	c	c		Yes	Yes	Yes	Aleshwar	27
No	No	No	No	c	c	c		Yes	a	Yes	Bangalwadi	28
No	No	No	No	c	Yes	c		Yes	Yes	Yes	Donja	29
No	No	No	No	c	c	c		Yes	a	Yes	Parewadi	30
No	No	No	No	c	c	c	413505	Yes	Yes	Yes	Ingoda	31
No	No	No	No	b	Yes	b		Yes	Yes	Yes	Anala	32
No	No	No	No	c	Yes	c		Yes	Yes	Yes	Kandari	33
No	No	No	No	b	b	b		Yes	Yes	Yes	Karla	34
No	No	No	No	c	c	c		Yes	Yes	Yes	Mugaon	35
No	No	No	No	a	Yes	a		Yes	Yes	Yes	Kaundgaon	36
No	No	No	No	c	Yes	c		Yes	Yes	Yes	Sonari	37
No	No	No	No	a	a	a	413505	Yes	Yes	Yes	Bhoinja	38
No	No	No	No	c	c	c		Yes	a	Yes	Kumbheja	39
No	No	No	No	a	Yes	a		Yes	Yes	Yes	Domgaon	40
No	No	No	No	b	b	b		Yes	Yes	Yes	Rosa	41
No	No	No	No	a	a	a		a	a	Yes	Jamgaon	42
No	No	No	No	b	b	b	413502	Yes	Yes	Yes	Khanapur	43
No	No	No	No	b	b	b	413502	Yes	Yes	Yes	Pimparkhed	44
No	No	No	No	b	Yes	b		Yes	Yes	Yes	Khasapuri	45
No	No	No	No	c	Yes	c		a	a	Yes	Bodakha	46
No	No	No	No	c	Yes	c		Yes	a	Yes	Dahitana	47
No	No	No	No	b	Yes	b		Yes	Yes	Yes	Bawachi	48

**Census of India 2011 -
Amenities and**

Name of District:- Osmanabad

Name of CD Block:- Paranda

Sr.No.	Name village	Communication and transport facilities (If amenities available code -Yes is given except for Village Pin Code ,If not available within the village , the distance range code viz; a for < 5 Kms, b for 5-10 Kms and c for 10+ kms of nearest place where facility is available is given).									
		Internet cafes/ Common service centre (CSC)	Private courier facility	Bus service (Public & Private)	Railway stations	Auto/Modified Autos	Taxis and Vans	Tractors	Cycle-pulled rickshaws(Manual & Machine driven)	Carts driven by animals	Sea /River ferry service
1	2	58	59	60	61	62	63	64	65	66	67
25	Katewadi	c	c	Yes	c	b	b	c		b	c
26	Gosaviwadi (Donja)	c	c	Yes	c	b	b	c		c	
27	Aleshwar	c	c	Yes	c	b	b	c		c	
28	Bangalwadi	c	c	Yes	c	b	b	c		b	
29	Donja	c	c	Yes	c	Yes	Yes	c		b	
30	Parewadi	c	c	Yes	c	b	b	c		a	
31	Ingoda	a	a	Yes	c	b	b	c		a	
32	Anala	c	c	Yes	c	Yes	Yes	c		a	
33	Kandari	c	c	Yes	c	Yes	Yes	c		a	c
34	Karla	c	c	Yes	c	c	c	c		a	c
35	Mugaon	c	c	Yes	c	b	b	c		b	
36	Kaundgaon	c	c	Yes	c	b	b	c		c	
37	Sonari	c	c	Yes	c	Yes	Yes	c		b	
38	Bhoinja	c	c	Yes	c	b	b	c		b	
39	Kumbheja	c	c	Yes	c	c	c	c		b	c
40	Domgaon	b	b	Yes	c	b	b	c		b	
41	Rosa	c	c	Yes	c	b	b	c		b	
42	Jamgaon	a	a	a	c	b	b	c		b	
43	Khanapur	b	b	Yes	c	b	b	c		c	
44	Pimparkhed	b	b	Yes	c	b	b	c		c	
45	Khasapuri	c	c	Yes	c	Yes	Yes	c		c	
46	Bodakha	c	c	Yes	c	b	b	c		c	
47	Dahitana	c	c	Yes	c	b	b	c		c	
48	Bawachi	c	c	Yes	c	b	b	c		c	

VILLAGE DIRECTORY

Village Directory

Land use (As in 2009)

Location Code No:- 525

Location Code No:- 0287

Village connected to highways,village roads, banks & credit societies (If amenities available code -Yes is given, If not available within the village , the distance range code viz; a for < 5 Kms, b for 5-10 Kms and c for 10+ kms of nearest place where facility is available is given).												Name village	Sr.No.
Connected to national highway(NH)	Connected to state highway(SH)	Connected to major district road (MDR)	Connected to others district road	Pucca roads	Kutchcha roads	Water bounded macadam(WBM) roads	Navigable waterway (river/canal)(NW)	Footpaths (FP)	Commercial & Co-operative Banks	ATM	Agricultural Credit Societies		
68	69	70	71	72	73	74	75	76	77	78	79	2	1
c	c	c	c	a	Yes	Yes		Yes	c	c	a	Katewadi	25
c	c	c	c	Yes	Yes	Yes		Yes	c	c	b	Gosaviwadi (Donja)	26
c	c	c	c	Yes	a	Yes		Yes	c	c	Yes	Aleshwar	27
c	c	c	c	Yes	a	Yes		Yes	b	c	b	Bangalwadi	28
c	b	c	b	Yes	a	Yes		Yes	c	c	Yes	Donja	29
c	b	c	b	Yes	a	a		Yes	b	c	a	Parewadi	30
c	c	Yes	Yes	Yes	Yes	Yes		Yes	b	c	Yes	Ingoda	31
c	Yes	Yes	Yes	Yes	Yes	Yes		Yes	c	c	Yes	Anala	32
c	c	c	Yes	Yes	Yes	Yes		Yes	Yes	c	Yes	Kandari	33
c	c	c	b	Yes	Yes	Yes		Yes	b	c	Yes	Karla	34
c	Yes	c	b	Yes	a	a		Yes	c	c	Yes	Mugaon	35
c	c	b	Yes	a	Yes	Yes		Yes	a	c	Yes	Kaundgaon	36
c	Yes	Yes	Yes	Yes	Yes	Yes		Yes	c	c	Yes	Sonari	37
c	b	a	Yes	Yes	Yes	Yes		Yes	Yes	c	Yes	Bhoinja	38
c	Yes	Yes	Yes	Yes	Yes	Yes		Yes	a	c	Yes	Kumbheja	39
c	Yes	Yes	b	Yes	Yes	Yes		Yes	b	b	Yes	Domgaon	40
c	Yes	Yes	Yes	a	Yes	Yes		Yes	b	b	Yes	Rosa	41
c	b	a	b	a	Yes	Yes		Yes	a	a	a	Jamgaon	42
c	c	b	b	Yes	Yes	Yes		Yes	b	b	Yes	Khanapur	43
c	b	b	b	Yes	Yes	Yes		Yes	b	b	Yes	Pimparkhed	44
c	b	b	b	Yes	Yes	Yes		Yes	b	b	Yes	Khasapuri	45
c	b	b	a	Yes	Yes	a		Yes	b	b	a	Bodakha	46
c	b	b	Yes	Yes	Yes	Yes		Yes	c	c	Yes	Dahitana	47
c	b	b	b	Yes	Yes	Yes		Yes	b	b	Yes	Bawachi	48

**Census of India 2011 -
Amenities and**

Name of District:- Osmanabad

Name of CD Block:- Paranda

Sr.No.	Name village	Availability of miscellaneous facilities (If amenities available code -Yes is given, If not available within the village , the distance range code viz; a for < 5 Kms, b for 5-10 Kms and c for 10+ kms of nearest place where facility is available is given).										
		Self-Help Group (SHG)	Public distribution system (PDS) shop	Mandis / Regular market	Weekly Haat	Agricultural marketing society	Integrated Child Development Scheme (Nutritional Centres)	Anganwadi Centre (Nutritional Centres)	Others (Nutritional Centres)	ASHA (Accredited Social Health Activist)	Community centre with/without TV	Sports Field,
1	2	80	81	82	83	84	85	86	87	88	89	90
25	Katewadi	Yes	Yes	c	c	c	Yes	Yes	Yes	c	c	c
26	Gosaviwadi (Donja)	a	a	c	c	c	Yes	Yes	Yes	c	c	c
27	Aleshwar	Yes	a	c	c	c	Yes	Yes	Yes	Yes	c	c
28	Bangalwadi	Yes	Yes	c	c	c	Yes	Yes	Yes	c	c	c
29	Donja	Yes	Yes	c	c	c	Yes	Yes	Yes	Yes	Yes	c
30	Parewadi	Yes	Yes	c	c	c	Yes	Yes	Yes	c	c	c
31	Ingoda	Yes	Yes	c	b	c	Yes	Yes	Yes	Yes	c	c
32	Anala	Yes	Yes	c	c	c	Yes	Yes	Yes	Yes	Yes	c
33	Kandari	Yes	Yes	c	a	c	Yes	Yes	Yes	Yes	Yes	c
34	Karla	Yes	Yes	c	c	c	Yes	Yes	Yes	Yes	c	c
35	Mugaon	Yes	Yes	c	c	c	Yes	Yes	Yes	Yes	c	c
36	Kaundgaon	Yes	Yes	c	c	c	Yes	Yes	Yes	Yes	c	c
37	Sonari	Yes	Yes	c	c	c	Yes	Yes	Yes	Yes	Yes	c
38	Bhoinja	Yes	Yes	c	c	c	Yes	Yes	Yes	Yes	c	c
39	Kumbheja	Yes	Yes	c	c	c	Yes	Yes	Yes	c	c	c
40	Domgaon	Yes	Yes	c	c	c	Yes	Yes	Yes	Yes	c	c
41	Rosa	Yes	Yes	c	c	c	Yes	Yes	Yes	Yes	c	c
42	Jamgaon	a	a	c	c	c	Yes	Yes	Yes	c	c	c
43	Khanapur	Yes	a	c	c	c	Yes	Yes	Yes	Yes	c	c
44	Pimparkhed	Yes	Yes	b	b	b	Yes	Yes	Yes	Yes	c	c
45	Khasapuri	Yes	Yes	c	c	c	Yes	Yes	Yes	Yes	Yes	c
46	Bodakha	Yes	Yes	c	c	c	Yes	Yes	Yes	c	c	c
47	Dahitana	Yes	Yes	c	c	c	Yes	Yes	Yes	c	c	c
48	Bawachi	Yes	Yes	c	c	c	Yes	Yes	Yes	Yes	c	c

VILLAGE DIRECTORY

Village Directory

Land use (As in 2009)

Location Code No:- 525

Location Code No:- 0287

Availability of miscellaneous facilities (If amenities available code -Yes is given, If not available within the village , the distance range code viz; a for < 5 Kms, b for 5-10 Kms and c for 10+ kms of nearest place where facility is available is given).							Availability of electricity (Yes/No)				Nearest Town			
Sports Club / Recreation Centre	Cinema / Video Hall	Public Library	Public Reading Room	Newspaper Supply	Assembly Polling station	Birth & Death Registration Office	Power Supply for Domestic Use (ED)	Power Supply for Agricultural Use (EAG)	Power Supply for Commercial Use (EC)	Power Supply for All Uses (EA)	Name	Distance range code i.e. a for < 5 Kms, b for 5-10 Kms and c for 10+ kms .	Name village	Sr.No.
91	92	93	94	95	96	97	98	99	100	101	102	103	2	1
c	c	c	c	c	b	Yes	Yes	Yes	No	No	Paranda	b	Katewadi	25
c	c	c	c	c	b	a	Yes	Yes	No	No	Paranda	c	Gosaviwadi (Donja)	26
c	c	c	c	Yes	Yes	a	Yes	Yes	Yes	Yes	Paranda	c	Aleshwar	27
c	c	c	c	c	b	Yes	Yes	Yes	Yes	Yes	Paranda	b	Bangalwadi	28
c	c	c	c	Yes	Yes	Yes	Yes	Yes	Yes	Yes	Paranda	b	Donja	29
c	c	c	c	c	b	Yes	Yes	Yes	Yes	Yes	Paranda	a	Parewadi	30
c	c	c	c	Yes	Yes	Yes	Yes	Yes	Yes	Yes	Paranda	a	Ingoda	31
c	c	c	c	Yes	Yes	Yes	Yes	Yes	Yes	Yes	Paranda	a	Anala	32
c	c	c	c	Yes	Yes	Yes	Yes	Yes	Yes	Yes	Paranda	a	Kandari	33
c	c	c	c	Yes	Yes	Yes	Yes	Yes	Yes	Yes	Paranda	a	Karla	34
c	c	c	c	Yes	Yes	Yes	Yes	Yes	Yes	Yes	Paranda	b	Mugaon	35
c	c	c	c	Yes	Yes	Yes	Yes	Yes	Yes	Yes	Paranda	b	Kaundgaon	36
c	c	c	c	Yes	Yes	Yes	Yes	Yes	Yes	Yes	Paranda	b	Sonari	37
c	c	c	c	Yes	Yes	Yes	Yes	Yes	Yes	Yes	Paranda	b	Bhoinja	38
c	c	c	c	c	b	Yes	Yes	Yes	Yes	Yes	Paranda	b	Kumbheja	39
c	c	c	c	Yes	Yes	Yes	Yes	Yes	Yes	Yes	Paranda	b	Domgaon	40
c	c	c	c	Yes	Yes	Yes	Yes	Yes	Yes	Yes	Paranda	b	Rosa	41
c	c	c	c	c	b	a	Yes	Yes	No	No	Paranda	b	Jamgaon	42
c	c	c	c	Yes	Yes	a	Yes	Yes	Yes	Yes	Paranda	c	Khanapur	43
c	c	c	c	Yes	Yes	Yes	Yes	Yes	Yes	Yes	Paranda	c	Pimparkhed	44
c	c	c	c	Yes	Yes	Yes	Yes	Yes	Yes	Yes	Paranda	c	Khasapuri	45
c	c	c	c	c	b	Yes	Yes	Yes	No	No	Paranda	c	Bodakha	46
c	c	c	c	c	b	a	Yes	Yes	Yes	Yes	Paranda	c	Dahitana	47
c	c	c	c	Yes	Yes	a	Yes	Yes	Yes	Yes	Paranda	c	Bawachi	48

**Census of India 2011 -
Amenities and**

Name of District:- Osmanabad

Name of CD Block:- Paranda

Sr.No.	Name village	Land Use										
		Area under different types of land use (in hectares rounded up to one decimal place)										
		Forests	Area under Non-agricultural Uses	Barren and Un-cultivable land	Permanent Pastures and Other Grazing Lands	Land Under Miscellaneous Tree Crops etc.	Culturable Waste Land	Fallow lands other than current fallows	Current Fallows	Net Area Sown	Total Irrigated Land Area	Total Un-irrigated Land Area
1	2	104	105	106	107	108	109	110	111	112	113	114
25	Katewadi	0	4.9	0	0	0	6.9	0	0	596.1	26.7	569.5
26	Gosaviwadi (Donja)	0	4.6	6.2	0	0	4	5	0	433.9	17	416.9
27	Aleshwar	2.8	2	53.8	0	0	3	2	0	514.7	30	484.7
28	Bangalwadi	0	2	0	0	0	0	0	0	449	19.8	429.2
29	Donja	38.9	1	251.5	0	0	10	11	0	2525.2	65	2460.2
30	Parewadi	55.2	6	31.7	0	0	3	2	0	733.3	71	662.3
31	Ingoda	0	2	0	0	0	126	0	0	2441	0	2441
32	Anala	0	2	0	0	0	0	0	0	4308	0	4308
33	Kandari	13.8	2	0	0	0	44.5	0	0	4916.7	189.8	4726.9
34	Karla	0	76.5	35.2	0	22	29.6	0	0	1702.6	67.2	1635.4
35	Mugaon	0	68.2	0	0	0	0	0	0	1119.8	23.7	1096.1
36	Kaundgaon	0	5.7	68.2	30.2	0	6.4	0	0	1332.5	310	1022.5
37	Sonari	0	6	39.1	14.9	0	25	0	0	1338.9	50.9	1288
38	Bhoinja	0	2.4	5.3	0	0	17.7	0	5	954.4	80	874.4
39	Kumbheja	0	2.8	18.2	0	0	2.8	0	0	641.6	40	601.6
40	Domgaon	0	13.8	65.9	27	0	0	0	0	1032.8	319.8	713
41	Rosa	0	2	32.3	41.7	0	4	0	0	693.3	278	415.3
42	Jamgaon	0	2.8	4.6	0	0	0	0	0.5	404	10	394
43	Khanapur	0	2	10.8	2.9	0	5	23.2	5	819.8	140	679.8
44	Pimparkhed	0	4.1	27.3	0	0	10	168.1	15	1008.1	200	808.1
45	Khasapuri	0	202.6	0	0	0	9.9	0	0	1093.5	383.5	710
46	Bodakha	0	2	0	0	0	5.8	0	0	387.6	0	387.6
47	Dahitana	0	15.3	0	0	0	25	0	0	589.6	0	589.6
48	Bawachi	0	14.5	21.8	0	0	0	0	0	723.7	150.7	573

VILLAGE DIRECTORY

Village Directory

Land use (As in 2009)

Location Code No:- 525

Location Code No:- 0287

Land Use					Name of three most important commodities manufactured			Name of Village	Serial Number
Area irrigated by source (in hectare).					First	Second	Third		
Canals (C)	Wells/Tube-wells(W/TW)	Tanks/Lakes(T/L)	Water Falls(WF)	Others(O)				120	121
0	19.8	0	4	3				Katewadi	25
0	17	0	0	0				Gosaviwadi (Donja)	26
0	0.2	0	0	29.8				Aleshwar	27
0	9.9	0	0	9.9				Bangalwadi	28
0	0.5	0	0	64.5				Donja	29
50	21	0	0	0				Parewadi	30
0	0	0	0	0				Ingoda	31
0	0	0	0	0				Anala	32
0	179.9	9.9	0	0				Kandari	33
0	57.3	9.9	0	0				Karla	34
0	13.8	9.9	0	0				Mugaon	35
0	60	250	0	0				Kaundgaon	36
0	20	30.9	0	0				Sonari	37
0	0	25	55	0				Bhoinja	38
0	20	20	0	0				Kumbheja	39
0	19.8	300	0	0				Domgaon	40
0	15	263	0	0				Rosa	41
0	0	0	0	10				Jamgaon	42
0	80	60	0	0				Khanapur	43
40	80	80	0	0				Pimparkhed	44
108.7	225.4	49.4	0	0				Khasapuri	45
0	0	0	0	0				Bodakha	46
0	0	0	0	0				Dahitana	47
50.7	70	30	0	0				Bawachi	48

Census of India 2011 -**Amenities and**

Name of District:- Osmanabad

Name of CD Block:- Paranda

Sr.No.	Name village	Location code no.	Total area of the village (in hectares rounded up to one decimal place)	Total population (2011 census)	Number of households (2011 census)	Number of educational amenities available. (If not available within the village , the distance range code viz; a for < 5 Kms, b for 5-10 Kms and c for 10+ kms of nearest place where facility is available is given).									
						Pre-Primary school (PP)	Primary school (P)	Middle school (M)	Secondary School (S)	Senior Secondary school (SS)	Degree college of arts science & commerce (ASC)	Engineering college(EC)	Medical college (MC)	Management institute (MI)	Polytechnic (Pt)
1	2	3	4	5	6	7	8	9	10	11	12	13	14	15	16
49	Dudhi	561086	413.3	521	124	1	1	1	b	b	b	c	c	c	c
50	Rui	561087	385.4	829	181	1	1	1	c	c	c	c	c	c	c
51	Paranda (rural)	561088	3256	488	99	1	1	c	c	c	c	c	c	c	a
52	Bhotra	561089	1080.5	1828	395	2	3	1	a	a	c	c	c	c	c
53	Pithapuri	561090	327	633	130	3	1	1	a	a	a	a	a	a	a
54	Katrabad	561091	272.1	762	178	1	1	c	c	c	c	c	c	c	c
55	Songiri	561092	401.3	480	110	1	1	b	b	b	b	c	c	c	c
56	Khasgaon	561093	465.8	781	165	1	1	1	b	b	b	c	c	c	c
57	Deogaon kh.	561094	306.3	1369	310	2	2	1	1	b	b	b	b	b	b
58	Dhagpimpri	561095	1160.9	1211	277	1	1	1	b	b	c	c	c	c	c
59	Wadner	561096	554.7	1313	274	1	2	1	b	b	b	c	c	c	b
60	Awar pimpri	561097	764.4	1456	293	1	2	1	b	b	b	c	c	c	c
61	Karanja	561098	512	418	98	2	1	a	b	b	b	c	c	c	c
62	Kapilapuri	561099	528.7	715	161	1	1	1	1	b	b	c	c	c	c
63	Wangegavhan	561100	468	1156	261	1	1	1	c	c	c	c	c	c	c
64	Lohara	561101	681	1129	229	1	1	1	c	c	c	c	c	c	c
65	Shirala	561102	1668	2492	499	1	2	1	1	c	c	c	c	c	c
66	Loni	561103	1641.4	2472	560	3	3	1	1	c	c	c	c	c	c
67	Nalgaon	561104	917.6	1343	265	3	2	1	c	c	c	c	c	c	c
68	Wanewadi	561105	260.7	305	66	1	1	a	c	c	c	c	c	c	c
69	Rohkal	561106	1236.8	1677	352	1	2	1	1	c	c	c	c	c	c
70	Sakat bk.	561107	666.4	602	135	3	1	1	c	c	c	c	c	c	c
71	Pistamwadi	561108	230	486	111	1	1	c	a	c	c	c	c	c	c
72	Kumbhcephal	561109	882.7	1068	232	1	1	1	1	c	c	c	c	c	c
73	Jake Pimpri	561110	419.8	962	197	1	1	1	a	c	c	c	c	c	c

VILLAGE DIRECTORY

Village Directory

Land use (As in 2009)

Location Code No:- 525

Location Code No:- 0287

Number of educational amenities available. (If not available within the village , the distance range code viz; a for < 5 Kms, b for 5-10 Kms and c for 10+ kms of nearest place where facility is available is given).				Number of Medical Amenities available. (If not available within the village , the distance range code viz; a for < 5 Kms, b for 5-10 Kms and c for 10+ kms of nearest place where facility is available is given).										Name village	Sr.No.	
Vocational training school /ITI	Non-formal training centre (NFTC)	Special school for disabled (SSD)	Others (specify)	Community health centre (CHC)	Primary health centre (PHC)	Primary health sub centre (PHS)	Maternity and child welfare centre (MCW)	T.B. clinic (TBC)	Hospital-allopathic (HA)	Hospital-alternative medicine (HO)	Dispensary (D)	Veterinary hospital (VH)	Mobile health clinic (MHC)			Family welfare centre (FWC)
17	18	19	20	21	22	23	24	25	26	27	28	29	30	31	2	1
b	c	b	1	c	b	b	b	b	b	b	b	b	b	b	Dudhi	49
a	a	a	1	c	b	a	b	b	b	a	b	a	a	b	Rui	50
a	c	a	1	c	b	a	b	b	b	b	b	b	a	b	Paranda (rural)	51
a	c	c		c	b	a	b	b	b	b	b	a	a	b	Bhotra	52
a	a	c	1	c	b	b	b	b	b	c	b	b	a	b	Pithapuri	53
c	c	c	1	c	b	a	b	b	b	a	b	c	c	b	Katrabad	54
b	c	b	1	c	b	b	b	b	b	b	b	c	b	b	Songiri	55
b	c	b	1	c	b	b	b	b	b	b	b	b	b	b	Khasgaon	56
b	b	b		c	b	b	b	b	b	b	b	b	b	b	Deogaon kh.	57
c	c	c	1	c	b	a	b	b	b	b	b	a	c	b	Dhagpimpri	58
b	c	b	1	c	b	b	b	b	b	b	b	b	b	b	Wadner	59
2	c	c	1	c	b	b	b	b	b	c	b	b		b	Awar pimpri	60
b	b	b	1	c	b	b	b	b	b	c	b	b	b	b	Karanja	61
b	b	b	1	c	b	b	b	b	b	c	b	b	b	b	Kapilapuri	62
c	c	c	1	c	b	b	b	b	b	c	b	c	c	b	Wangegavhan	63
c	c	c	1	c	b	c	b	b	b	c	b	c	c	b	Lohara	64
c	c	c	1	c	b	1	b	b	b	c	b	c	c	b	Shirala	65
c	c	c	1	c	b	1	b	b	b	c	b	c	c	b	Loni	66
c	c	c	2	c	b	1	b	b	b	c	b	c	c	b	Nalgaon	67
c	c	c	1	c	b	b	b	b	b	c	b	c	c	b	Wanewadi	68
c	c	c	1	c	b	b	b	b	b	c	b	c	c	b	Rohkal	69
c	c	c		c	b	b	b	b	b	c	b	c	c	b	Sakat bk.	70
c	c	c		c	b	1	b	b	b	b	b	c	c	b	Pistamwadi	71
c	c	c		c	b	a	b	b	b	c	b	c	c	b	Kumbhephal	72
c	c	c		c	b	a	b	b	b	c	b	b	c	b	Jake Pimpri	73

Census of India 2011 -**Amenities and**

Name of District:- Osmanabad

Name of CD Block:- Paranda

Sr.No.	Name village	Number of Non-Government Medical Amenities available.							Availability of drinking water - Yes / No							
		Charitable non Govt. hospital/Nursing home.	Medical practitioner with MBBS Degree	Medical practitioner with other degree	Medical practitioner with no degree	Traditional practitioner and faith healer .	Medicine Shop	Others	Tap water (Treated/Untreated)	Well water (Covered / Uncovered well)	Hand Pump	Tube wells / Bore well	Spring	River / Canal	Tank / Pond / Lake	Others
1	2	32	33	34	35	36	37	38	39	40	41	42	43	44	45	46
49	Dudhi	0	0	0	0	0	0	0	Yes	Yes	Yes	Yes	No	Yes	Yes	No
50	Rui	0	0	0	0	0	0	0	Yes	Yes	Yes	Yes	No	Yes	Yes	No
51	Paranda (rural)	0	0	0	0	0	0	0	Yes	No	No	No	No	No	No	No
52	Bhotra	0	0	1	0	0	0	0	Yes	Yes	Yes	No	Yes	Yes	No	No
53	Pithapuri	0	0	0	0	0	0	0	No	Yes	Yes	No	No	Yes	Yes	No
54	Katrabad	0	0	0	0	0	0	0	Yes	Yes	Yes	Yes	No	No	No	No
55	Songiri	0	0	0	0	0	0	0	Yes	Yes	Yes	Yes	No	Yes	No	No
56	Khasgaon	0	0	0	0	0	0	0	Yes	Yes	Yes	No	No	Yes	Yes	No
57	Deogaon kh.	0	0	1	0	0	0	0	Yes	Yes	Yes	No	No	Yes	No	No
58	Dhagpimpri	0	0	1	0	0	0	0	Yes	Yes	Yes	No	No	Yes	No	No
59	Wadner	0	0	1	0	0	0	0	Yes	Yes	Yes	Yes	No	Yes	No	No
60	Awar pimpri	0	0	1	0	0	0	0	Yes	Yes	Yes	Yes	No	Yes	Yes	No
61	Karanja	0	0	0	0	0	0	0	Yes	Yes	Yes	Yes	No	No	No	No
62	Kapilapuri	0	0	0	0	0	0	0	Yes	Yes	Yes	Yes	No	Yes	Yes	No
63	Wangavhan	0	0	1	0	0	0	0	Yes	Yes	Yes	Yes	No	Yes	Yes	No
64	Lohara	0	0	1	0	0	0	0	Yes	Yes	Yes	Yes	No	Yes	Yes	No
65	Shirala	0	0	1	0	0	0	0	Yes	Yes	Yes	Yes	No	Yes	Yes	No
66	Loni	0	0	1	0	0	0	0	Yes	Yes	Yes	No	No	No	No	No
67	Nalgaon	0	0	1	0	0	0	0	Yes	Yes	Yes	No	No	Yes	No	No
68	Wanewadi	0	0	0	0	0	0	0	Yes	Yes	Yes	No	No	No	No	No
69	Rohkal	0	0	1	0	0	0	0	Yes	Yes	Yes	Yes	No	No	No	No
70	Sakat bk.	0	0	0	0	0	0	0	Yes	Yes	Yes	Yes	No	No	Yes	No
71	Pistamwadi	0	0	0	0	0	0	0	Yes	Yes	Yes	No	No	No	Yes	No
72	Kumbhephal	0	0	1	0	0	0	0	Yes	Yes	Yes	Yes	No	No	No	No
73	Jake Pimpri	0	0	0	0	0	0	0	Yes	Yes	Yes	Yes	No	Yes	No	No

VILLAGE DIRECTORY

Village Directory

Land use (As in 2009)

Location Code No:- 525

Location Code No:- 0287

Availability of toilet & others Yes / No				Communication and transport facilities (If amenities available code -Yes is given except for Village Pin Code ,If not available within the village , the distance range code viz; a for < 5 Kms, b for 5-10 Kms and c for 10+ kms of nearest place where facility is available is given).							Name village	Sr.No.
Community toilet including bath.	Community toilet excluding bath.	Rural sanitary mart or sanitary hardware outlet available near the village.	Community bio- gas or recycle of waste for productive use.	Post office(PO)	Sub post office (SPO)	Post & Telegraph office (P&TO)	Village Pin Code	Telephones (Land lines)	Public call office (PCO)	Mobile phone coverage		
47	48	49	50	51	52	53	54	55	56	57	2	1
No	No	No	No	b	Yes	b		a	a	Yes	Dudhi	49
No	No	No	No	a	a	a		Yes	a	Yes	Rui	50
No	No	No	No	a	a	a	413502	a	a	Yes	Paranda (rural)	51
No	No	No	No	a	a	a	413502	Yes	Yes	Yes	Bhotra	52
No	No	No	No	a	a	a		a	a	Yes	Pithapuri	53
No	No	No	No	b	b	b		Yes	a	Yes	Katrabad	54
No	No	No	No	b	b	b		a	a	Yes	Songiri	55
No	No	No	No	b	Yes	b		Yes	a	Yes	Khasgaon	56
No	No	No	No	b	b	b		Yes	Yes	Yes	Deogaon kh.	57
No	No	No	No	b	b	b	413502	Yes	Yes	Yes	Dhagpimpri	58
No	No	No	No	b	b	b	413502	Yes	Yes	Yes	Wadner	59
No	No	No	No	a	a	a		Yes	Yes	Yes	Awar pimpri	60
No	No	No	No	a	a	a		a	a	Yes	Karanja	61
No	No	No	No	b	Yes	b		Yes	a	Yes	Kapilapuri	62
No	No	No	No	c	c	c		Yes	Yes	Yes	Wangegavhan	63
No	No	No	No	c	Yes	c		Yes	Yes	Yes	Lohara	64
No	No	No	No	c	Yes	c		Yes	Yes	Yes	Shirala	65
No	No	No	No	c	Yes	c		Yes	Yes	Yes	Loni	66
No	No	No	No	c	c	c		Yes	Yes	Yes	Nalgaon	67
No	No	No	No	c	c	c		a	a	Yes	Wanewadi	68
No	No	No	No	c	Yes	c		Yes	Yes	Yes	Rohkal	69
No	No	No	No	c	Yes	c		a	a	Yes	Sakat bk.	70
No	No	No	No	c	c	c		a	a	Yes	Pistamwadi	71
No	No	No	No	c	Yes	c		Yes	Yes	Yes	Kumbhephal	72
No	No	No	No	b	b	b		Yes	a	Yes	Jake Pimpri	73

**Census of India 2011 -
Amenities and**

Name of District:- Osmanabad

Name of CD Block:- Paranda

Sr.No.	Name village	Communication and transport facilities (If amenities available code -Yes is given except for Village Pin Code ,If not available within the village , the distance range code viz; a for < 5 Kms, b for 5-10 Kms and c for 10+ kms of nearest place where facility is available is given).									
		Internet cafes/ Common service centre (CSC)	Private courier facility	Bus service (Public & Private)	Railway stations	Auto/Modified Autos	Taxis and Vans	Tractors	Cycle-pulled rickshaws(Manual & Machine driven)	Carts driven by animals	Sea /River ferry service
1	2	58	59	60	61	62	63	64	65	66	67
49	Dudhi	b	b	Yes	c	b	b	c		c	
50	Rui	c	c	Yes	c	b	b	c		c	
51	Paranda (rural)	c	c	Yes	c	a	a	c		c	
52	Bhotra	a	a	Yes	c	b	b	c		c	
53	Pithapuri	a	a	Yes	c	a	a	c		c	
54	Katrabad	c	c	Yes	c	b	b	c		b	
55	Songiri	b	b	Yes	c	b	b	c		c	
56	Khasgaon	b	b	Yes	b	b	b	c		b	
57	Deogaon kh.	c	c	Yes	c	b	b	c		c	
58	Dhagpimpri	c	c	Yes	c	b	b	c		b	
59	Wadner	c	c	Yes	c	b	b	c		c	
60	Awar pimpri	b	b	Yes	c	b	b	c		c	
61	Karanja	b	b	Yes	c	b	b	c		c	
62	Kapilapuri	b	b	Yes	c	b	b	c		c	
63	Wangegavhan	c	c	Yes	c	b	b	c		c	
64	Lohara	c	c	Yes	c	b	b	c		c	
65	Shirala	c	c	Yes	c	Yes	Yes	c		b	
66	Loni	c	c	Yes	c	Yes	Yes	c		b	
67	Nalgaon	c	c	Yes	c	c	c	c		c	
68	Wanewadi	c	c	a	c	c	c	c		c	c
69	Rohkal	c	c	Yes	c	b	b	c		c	
70	Sakat bk.	c	c	Yes	c	b	b	c		c	
71	Pistamwadi	c	c	a	c	b	b	c		c	
72	Kumbhcephal	c	c	Yes	c	b	b	c		c	
73	Jake Pimpri	c	c	Yes	c	c	c	c		c	

VILLAGE DIRECTORY

Village Directory

Land use (As in 2009)

Location Code No:- 525

Location Code No:- 0287

Village connected to highways,village roads, banks & credit societies (If amenities available code -Yes is given, If not available within the village , the distance range code viz; a for < 5 Kms, b for 5-10 Kms and c for 10+ kms of nearest place where facility is available is given).												Name village	Sr.No.
Connected to national highway(NH)	Connected to state highway(SH)	Connected to major district road (MDR)	Connected to others district road	Pucca roads	Kutchcha roads	Water bounded macadam(WBM) roads	Navigable waterway (river/canal)(NW)	Footpaths (FP)	Commercial & Co-operative Banks	ATM	Agricultural Credit Societies		
68	69	70	71	72	73	74	75	76	77	78	79	2	1
c	a	a	a	Yes	a	Yes		Yes	b	b	b	Dudhi	49
c	a	a	a	Yes	Yes	Yes		Yes	a	a	Yes	Rui	50
c	Yes	Yes	Yes	Yes	Yes	a		Yes	a	a	a	Paranda (rural)	51
c	a	a	a	Yes	Yes	Yes		Yes	a	a	Yes	Bhotra	52
c	c	a	a	Yes	a	a		Yes	a	a	a	Pithapuri	53
c	Yes	b	Yes	a	Yes	Yes		Yes	a	a	Yes	Katrabad	54
c	Yes	Yes	Yes	Yes	a	Yes		Yes	b	b	b	Songiri	55
c	Yes	Yes	b	Yes	Yes	Yes		Yes	b	b	Yes	Khasgaon	56
b	b	b	Yes	Yes	a	a		Yes	b	b	Yes	Deogaon kh.	57
b	b	b	Yes	Yes	Yes	Yes		Yes	b	b	Yes	Dhagpimpri	58
b	b	b	Yes	Yes	a	Yes		Yes	b	b	Yes	Wadner	59
c	b	b	b	Yes	Yes	a		Yes	b	b	Yes	Awar pimpri	60
c	b	b	b	Yes	b	a		Yes	b	b	b	Karanja	61
c	b	b	b	Yes	Yes	a		Yes	b	b	Yes	Kapilapuri	62
c	c	c	c	Yes	Yes	Yes		Yes	c	c	Yes	Wanegavhan	63
c	c	c	c	Yes	Yes	Yes		Yes	c	c	Yes	Lohara	64
c	c	c	c	Yes	Yes	Yes		Yes	c	c	Yes	Shirala	65
c	c	b	b	Yes	Yes	a		Yes	Yes	c	Yes	Loni	66
c	c	c	c	Yes	Yes	b		Yes	c	c	Yes	Nalgaon	67
c	c	c	c	Yes	Yes	a		Yes	c	c	a	Wanewadi	68
c	c	c	c	Yes	Yes	Yes		Yes	c	c	Yes	Rohkal	69
c	c	c	c	Yes	Yes	Yes		Yes	c	c	a	Sakat bk.	70
c	c	a	a	a	Yes	Yes		Yes	c	c	a	Pistamwadi	71
c	c	c	c	Yes	Yes	Yes		Yes	c	c	Yes	Kumbhephal	72
c	c	c	Yes	Yes	Yes	Yes		Yes	c	c	Yes	Jake Pimpri	73

**Census of India 2011 -
Amenities and**

Name of District:- Osmanabad

Name of CD Block:- Paranda

Sr.No.	Name village	Availability of miscellaneous facilities (If amenities available code -Yes is given, If not available within the village , the distance range code viz; a for < 5 Kms, b for 5-10 Kms and c for 10+ kms of nearest place where facility is available is given).										
		Self-Help Group (SHG)	Public distribution system (PDS) shop	Mandis / Regular market	Weekly Haat	Agricultural marketing society	Integrated Child Development Scheme (Nutritional Centres)	Anganwadi Centre (Nutritional Centres)	Others (Nutritional Centres)	ASHA (Accredited Social Health Activist)	Community centre with/without TV	Sports Field,
1	2	80	81	82	83	84	85	86	87	88	89	90
49	Dudhi	Yes	Yes	c	c	c	Yes	Yes	Yes	c	c	c
50	Rui	Yes	Yes	c	c	c	Yes	Yes	Yes	c	c	c
51	Paranda (rural)	a	a	a	a	a	Yes	Yes	Yes	c	c	c
52	Bhotra	Yes	a	a	a	a	Yes	Yes	Yes	Yes	c	c
53	Pithapuri	Yes	Yes	a	a	a	Yes	Yes	Yes	c	a	a
54	Katrabad	Yes	Yes	c	a	c	Yes	Yes	Yes	c	c	c
55	Songiri	a	a	b	b	b	Yes	Yes	Yes	c	b	b
56	Khasgaon	Yes	a	b	b	b	Yes	Yes	Yes	c	c	c
57	Deogaon kh.	Yes	Yes	c	c	c	Yes	Yes	Yes	Yes	c	c
58	Dhagpimpri	Yes	Yes	b	c	c	Yes	Yes	Yes	Yes	c	c
59	Wadner	Yes	Yes	b	b	b	Yes	Yes	Yes	Yes	b	b
60	Awar pimpri	Yes	Yes	b	b	b	Yes	Yes	Yes	Yes	c	c
61	Karanja	Yes	a	b	b	b	Yes	Yes	Yes	c	c	c
62	Kapilapuri	Yes	a	b	b	b	Yes	Yes	Yes	c	c	c
63	Wangegavhan	Yes	Yes	c	c	c	Yes	Yes	Yes	Yes	c	c
64	Lohara	Yes	Yes	c	c	c	Yes	Yes	Yes	Yes	c	c
65	Shirala	Yes	Yes	c	c	c	Yes	Yes	Yes	Yes	Yes	c
66	Loni	Yes	Yes	c	c	c	Yes	Yes	Yes	Yes	Yes	c
67	Nalgaon	Yes	Yes	c	c	c	Yes	Yes	Yes	Yes	c	c
68	Wanewadi	a	a	c	c	c	Yes	Yes	Yes	c	c	c
69	Rohkal	Yes	a	c	c	c	Yes	Yes	Yes	Yes	c	c
70	Sakat bk.	Yes	Yes	c	c	c	Yes	Yes	Yes	c	c	c
71	Pistamwadi	a	a	c	c	c	Yes	Yes	Yes	c	c	c
72	Kumbhephal	Yes	a	c	c	c	Yes	Yes	Yes	Yes	c	c
73	Jake Pimpri	Yes	Yes	b	c	c	Yes	Yes	Yes	c	c	c

VILLAGE DIRECTORY

Village Directory

Land use (As in 2009)

Location Code No:- 525

Location Code No:- 0287

Availability of miscellaneous facilities (If amenities available code -Yes is given, If not available within the village , the distance range code viz; a for < 5 Kms, b for 5-10 Kms and c for 10+ kms of nearest place where facility is available is given).							Availability of electricity (Yes/No)				Nearest Town			
Sports Club / Recreation Centre	Cinema / Video Hall	Public Library	Public Reading Room	Newspaper Supply	Assembly Polling station	Birth & Death Registration Office	Power Supply for Domestic Use (ED)	Power Supply for Agricultural Use (EAG)	Power Supply for Commercial Use (EC)	Power Supply for All Uses (EA)	Name	Distance range code i.e. a for < 5 Kms, b for 5-10 Kms and c for 10+ kms .	Name village	Sr.No.
91	92	93	94	95	96	97	98	99	100	101	102	103	2	1
c	c	c	c	c	b	Yes	Yes	Yes	No	No	Paranda	c	Dudhi	49
c	c	c	c	c	b	a	Yes	Yes	Yes	Yes	Paranda	c	Rui	50
c	c	c	c	c	b	a	Yes	Yes	No	No	Paranda	c	Paranda (rural)	51
c	c	c	c	Yes	Yes	Yes	Yes	Yes	Yes	Yes	Paranda	c	Bhotra	52
a	a	a	a	c	b	Yes	Yes	Yes	No	No	Paranda	c	Pithapuri	53
c	c	c	c	b	b	a	Yes	Yes	Yes	Yes	Paranda	b	Katrabad	54
b	b	b	b	c	b	a	Yes	Yes	No	No	Paranda	c	Songiri	55
c	c	c	c	c	b	a	Yes	Yes	Yes	Yes	Paranda	b	Khasgaon	56
c	c	c	c	Yes	Yes	a	Yes	Yes	Yes	Yes	Paranda	c	Deogaon kh.	57
c	c	c	c	Yes	Yes	Yes	Yes	Yes	Yes	Yes	Paranda	b	Dhagpimpri	58
b	b	b	b	Yes	Yes	Yes	Yes	Yes	Yes	Yes	Paranda	c	Wadner	59
c	c	c	c	Yes	Yes	Yes	Yes	Yes	Yes	Yes	Paranda	c	Awar pimpri	60
c	c	c	c	c	b	a	Yes	Yes	No	No	Paranda	c	Karanja	61
c	c	c	c	c	b	a	Yes	Yes	Yes	Yes	Paranda	c	Kapilapuri	62
c	c	c	c	Yes	Yes	a	Yes	Yes	Yes	Yes	Paranda	c	Wangegavhan	63
c	c	c	c	Yes	Yes	Yes	Yes	Yes	Yes	Yes	Paranda	c	Lohara	64
c	c	c	c	Yes	Yes	Yes	Yes	Yes	Yes	Yes	Paranda	b	Shirala	65
c	c	c	c	Yes	Yes	Yes	Yes	Yes	Yes	Yes	Paranda	b	Loni	66
c	c	c	c	Yes	Yes	Yes	Yes	Yes	Yes	Yes	Paranda	c	Nalgaon	67
c	c	c	c	c	b	a	Yes	Yes	No	No	Paranda	c	Wanewadi	68
c	c	c	c	Yes	Yes	Yes	Yes	Yes	Yes	Yes	Paranda	c	Rohkal	69
c	c	c	c	c	b	Yes	Yes	Yes	No	No	Paranda	c	Sakat bk.	70
c	c	c	c	c	b	a	Yes	Yes	No	No	Paranda	c	Pistamwadi	71
c	c	c	c	Yes	Yes	a	Yes	Yes	Yes	Yes	Paranda	c	Kumbhephal	72
c	c	c	c	c	b	Yes	Yes	Yes	Yes	Yes	Paranda	c	Jake Pimpri	73

**Census of India 2011 -
Amenities and**

Name of District:- Osmanabad

Name of CD Block:- Paranda

Sr.No.	Name village	Land Use										
		Area under different types of land use (in hectares rounded up to one decimal place)										
		Forests	Area under Non-agricultural Uses	Barren and Un-cultivable land	Permanent Pastures and Other Grazing Lands	Land Under Miscellaneous Tree Crops etc.	Culturable Waste Land	Fallow lands other than current fallows	Current Fallows	Net Area Sown	Total Irrigated Land Area	Total Un-irrigated Land Area
1	2	104	105	106	107	108	109	110	111	112	113	114
49	Dudhi	0	8.3	0	0	0	3.6	0	0	401.4	0	401.4
50	Rui	0	11.5	17.8	5	0	0	0	0	351.1	51.1	300
51	Paranda (rural)	0	2	0	0	0	5.9	0	0	3248.1	28.7	3219.4
52	Bhotra	0	5.5	13.2	0	0	5	77.2	5	974.5	230	744.5
53	Pithapuri	0	1	13.2	0	0	10	5	3	294.8	20	274.8
54	Katrabad	2.6	2	1.9	2.6	0	1.9	0	0	261	39.3	221.6
55	Songiri	0	2	14.9	0	0	0	0	0	384.5	0	384.5
56	Khasgaon	0	18.6	0	0	0	5.1	0	0	442.1	0	442.1
57	Deogaon kh.	4.4	3	2.6	0	0	2.6	11.6	0	282	10.8	271.2
58	Dhagpimpri	0	5.2	2.2	0	0	41.9	45.5	0	1066.2	24.6	1041.6
59	Wadner	0	14.3	7.1	0	0	0	0	0	533.3	29.2	504.1
60	Awar pimpri	0	5	39.3	0	3	10	3	3	701.1	30	671.1
61	Karanja	0	1	26	3.4	0	3	1	24	453.7	20	433.7
62	Kapilapuri	0	5.5	25.5	0	2	10	5	3	477.7	30	447.7
63	Wangegavhan	0	9.9	0	0	0	44.5	0	0	413.6	38.6	375.1
64	Lohara	0	7.9	0	0	0	9.9	0	0	663.2	46.5	616.8
65	Shirala	0	19.8	0	0	0	125.5	0	0	1522.7	49.4	1473.3
66	Loni	0	9	39.5	0	0	0	0	8.4	1584.6	106	1478.6
67	Nalgaon	0	1.3	53.2	0	0	0	0	0	863.1	428	435.1
68	Wanewadi	0	2.3	6.3	0	0	0	0	0	252.1	12	240.1
69	Rohkal	0	2	60.4	0	0	17.2	20.5	650.5	486.1	250	236.1
70	Sakat bk.	0	29.2	0	0	0	15.5	8.5	313.2	300	257	43
71	Pistamwadi	0	4	1.8	0	0	0	4.5	10.5	209.3	71	138.3
72	Kumbhcephal	0	16.8	0	3.9	0	21.1	12.5	387.5	440.8	380.5	60.3
73	Jake Pimpri	0	2	13	0	0	0	4	0	400.8	311.1	89.7

VILLAGE DIRECTORY

Village Directory

Land use (As in 2009)

Location Code No:- 525

Location Code No:- 0287

Land Use					Name of three most important commodities manufactured			Name of Village	Serial Number
Area irrigated by source (in hectare).					First	Second	Third		
Canals (C)	Wells/Tube-wells(W/TW)	Tanks/Lakes(T/L)	Water Falls(WF)	Others(O)					
115	116	117	118	119	120	121	122	2	1
0	0	0	0	0				Dudhi	49
25	26.1	0	0	0				Rui	50
24.7	4	0	0	0				Paranda (rural)	51
0	105	0	0	125				Bhotra	52
0	15	5	0	0				Pithapuri	53
18.2	21.2	0	0	0				Katrabad	54
0	0	0	0	0				Songiri	55
0	0	0	0	0				Khasgaon	56
0	10.8	0	0	0				Deogaon kh.	57
22.2	2.3	0	0	0				Dhagpimpri	58
23.3	5.9	0	0	0				Wadner	59
0	10	10	0	10				Awar pimpri	60
0	10	10	0	0				Karanja	61
0	10	10	0	10				Kapilapuri	62
9.9	6.9	21.8	0	0				Wangegavhan	63
19.8	8.9	0	0	17.8				Lohara	64
0	9.9	0	0	39.5				Shirala	65
0	106	0	0	0				Loni	66
0	73	0	0	355				Nalgaon	67
0	12	0	0	0				Wanewadi	68
0	250	0	0	0				Rohkal	69
100	120	37	0	0				Sakat bk.	70
35	20	15	0	1				Pistamwadi	71
0	80.5	200	0	100				Kumbhephal	72
196.7	114.4	0	0	0				Jake Pimpri	73

**Census of India 2011 -
Amenities and**

Name of District:- Osmanabad

Name of CD Block:- Paranda

Sr.No.	Name village	Location code no.	Total area of the village (in hectares rounded up to one decimal place)	Total population (2011 census)	Number of households (2011 census)	Number of educational amenities available. (If not available within the village , the distance range code viz; a for < 5 Kms, b for 5-10 Kms and c for 10+ kms of nearest place where facility is available is given).									
						Pre-Primary school (PP)	Primary school (P)	Middle school (M)	Secondary School (S)	Senior Secondary school (SS)	Degree college of arts science & commerce (ASC)	Engineering college(EC)	Medical college (MC)	Management institute (MI)	Polytechnic (Pt)
1	2	3	4	5	6	7	8	9	10	11	12	13	14	15	16
74	Pachpimpla	561111	1707	1747	393	2	2	1	1	b	b	c	c	c	c
75	Takali	561112	529.3	1172	280	3	1	1	1	b	c	c	c	c	c
76	Rajuri	561113	914	1388	243	2	2	1	c	c	b	c	c	c	b
77	Andhori	561114	265	564	110	1	1	1	a	c	c	c	c	c	c
78	Andhora	561115	344	407	80	1	1	1	b	b	b	c	c	c	c
79	Gharagaon	561116	887.4	1961	394	1	2	1	1	b	c	c	c	c	c
80	Kangalgaon	561117	544	940	196	3	1	1	c	c	c	c	c	c	c
81	Jawala (n.)	561118	3071.8	4905	1035	1	2	2	2	2	c	c	c	c	c
82	Sirsao	561119	2172.9	3245	718	5	2	1	1	c	c	c	c	c	c
83	Hingangaon Bk.	561120	964.8	1979	423	5	3	1	c	c	c	c	c	c	c
84	Wakadi	561121	1886.9	3168	645	3	3	2	1	1	c	c	c	c	c
85	Pimpalwadi	561122	631.5	1498	296	5	2	2	1	1	b	c	c	c	c
86	Brahmagaon	561123	438.4	461	105	1	1	a	a	a	c	c	c	c	c
87	Saranwadi	561124	266.8	833	161	1	1	c	a	a	c	c	c	c	c
88	Asu	561125	1239.9	2745	553	1	2	1	c	c	c	c	c	c	c
89	Ainapurwadi	561126	330	106	24	1	1	a	b	b	b	c	c	c	c
90	Sakat kh.	561127	853	997	203	1	1	c	b	c	c	c	c	c	c
91	Lakhi	561128	299	516	105	1	1	a	a	a	c	c	c	c	c
92	Arangaon	561129	449	1159	254	2	1	1	1	c	c	c	c	c	c
93	Wadi Rajuri	561130	807	0	0										
94	Yenegaon	561131	315	692	166	1	1	a	a	c	c	c	c	c	c
95	Sawadarwadi	561132	232.2	393	99	1	1	b	b	b	c	c	c	c	c
96	Bhandgaon	561133	239	1275	269	1	1	1	b	c	c	c	c	c	c
Block T O T A L :			93565.7	121390	25977	166	143	79	30	7	0	0	0	0	0

VILLAGE DIRECTORY

Village Directory

Land use (As in 2009)

Location Code No:- 525

Location Code No:- 0287

Number of educational amenities available. (If not available within the village , the distance range code viz; a for < 5 Kms, b for 5-10 Kms and c for 10+ kms of nearest place where facility is available is given).				Number of Medical Amenities available. (If not available within the village , the distance range code viz; a for < 5 Kms, b for 5-10 Kms and c for 10+ kms of nearest place where facility is available is given).										Name village	Sr.No.	
Vocational training school /ITI	Non-formal training centre (NFTC)	Special school for disabled (SSD)	Others (specify)	Community health centre (CHC)	Primary health centre (PHC)	Primary health sub centre (PHS)	Maternity and child welfare centre (MCW)	T.B. clinic (TBC)	Hospital-allopathic (HA)	Hospital-alternative medicine (HO)	Dispensary (D)	Veterinary hospital (VH)	Mobile health clinic (MHC)			Family welfare centre (FWC)
17	18	19	20	21	22	23	24	25	26	27	28	29	30	31	2	1
b	c	b	1	c	b	1	b	b	b	c	b	b	b	b	Pachpimpla	74
c	c	c	1	c	b	b	b	b	b	c	b	c	c	b	Takali	75
b	c	c		c	b	b	b	b	b	b	b	b	b	b	Rajuri	76
c	c	c	1	c	b	a	b	b	b	c	b	c	c	b	Andhori	77
b	c	c		c	b	b	b	b	b	b	b	b	b	b	Andhora	78
c	c	c	1	c	b	b	b	b	b	b	b	c	c	b	Gharagaon	79
c	c	c	1	c	b	b	b	b	b	c	b	b	c	b	Kangalgaon	80
c	c	c	1	c	1	b	1	1	1	c	1	c	c	1	Jawala (n.)	81
c	c	c	1	c	b	1	b	b	b	b	b	b	c	b	Sirsao	82
c	c	c		c	b	b	b	b	b	b	b	c	c	b	Hingangaon Bk.	83
c	c	c	1	c	b	1	b	b	b	b	b	c	c	b	Wakadi	84
b	b	c	1	c	b	b	b	b	b	b	b	b	b	b	Pimpalwadi	85
c	c	c	1	c	b	b	b	b	b	c	b	c	c	b	Brahmagaon	86
c	c	c	1	c	b	c	b	b	b	c	b	c	c	b	Saranwadi	87
c	c	c		c	1	1	1	1	1	c	1	a	c	1	Asu	88
c	c	c	1	c	b	b	b	b	b	b	b	b	c	b	Ainapurwadi	89
c	c	c		c	b	b	b	b	b	b	b	b	c	b	Sakat kh.	90
c	c	c	1	c	b	b	b	b	b	b	b	b	c	b	Lakhi	91
c	c	c		c	b	b	b	b	b	c	b	b	c	b	Arangaon	92
															Wadi Rajuri	93
c	c	c		c	b	a	b	b	b	b	b	a	c	b	Yenegaon	94
c	c	c	1	c	b	b	b	b	b	b	b	c	c	b	Sawadarwadi	95
c	c	c		c	b	b	b	b	b	b	b	c	c	b	Bhandgaon	96
4	0	0	44	0	4	19	4	4	4	0	6	4	1	4	Block T O T A L :	

**Census of India 2011 -
Amenities and**

Name of District:- Osmanabad

Name of CD Block:- Paranda

Sr.No.	Name village	Number of Non-Government Medical Amenities available.							Availability of drinking water - Yes / No							
		Charitable non Govt. hospital/Nursing home.	Medical practitioner with MBBS Degree	Medical practitioner with other degree	Medical practitioner with no degree	Traditional practitioner and faith healer .	Medicine Shop	Others	Tap water (Treated/Untreated)	Well water (Covered / Uncovered well)	Hand Pump	Tube wells / Bore well	Spring	River / Canal	Tank / Pond / Lake	Others
1	2	32	33	34	35	36	37	38	39	40	41	42	43	44	45	46
74	Pachpimpla	0	0	1	0	0	0	0	Yes	Yes	Yes	Yes	No	Yes	Yes	No
75	Takali	0	0	1	0	0	0	0	Yes	Yes	Yes	Yes	No	Yes	No	No
76	Rajuri	0	0	1	0	0	0	0	Yes	Yes	Yes	No	No	No	No	No
77	Andhori	0	0	0	0	0	0	0	No	Yes	Yes	Yes	No	Yes	Yes	No
78	Andhora	0	0	0	0	0	0	0	Yes	No	Yes	Yes	No	No	No	No
79	Gharagaon	0	0	1	0	0	0	0	No	Yes	Yes	Yes	No	No	No	No
80	Kangalgaon	0	0	0	0	0	0	0	No	Yes	Yes	Yes	No	No	No	No
81	Jawala (n.)	0	0	1	0	0	1	0	Yes	Yes	Yes	Yes	No	No	No	No
82	Sirsao	0	0	1	0	0	1	0	Yes	Yes	Yes	No	No	Yes	No	No
83	Hingangaon Bk.	0	0	1	0	0	0	0	Yes	Yes	Yes	Yes	No	No	Yes	No
84	Wakadi	0	0	1	0	0	1	0	Yes	Yes	Yes	Yes	No	Yes	Yes	No
85	Pimpalwadi	0	0	1	0	0	0	0	Yes	Yes	Yes	No	No	No	No	No
86	Brahmagaon	0	0	0	0	0	0	0	Yes	Yes	Yes	Yes	No	No	No	No
87	Saranwadi	0	0	0	0	0	0	0	No	Yes	Yes	Yes	No	No	No	No
88	Asu	0	0	1	0	0	0	0	Yes	Yes	Yes	No	No	No	No	No
89	Ainapurwadi	0	0	0	0	0	0	0	Yes	Yes	Yes	Yes	No	No	No	No
90	Sakat kh.	0	0	0	0	0	0	0	No	Yes	Yes	Yes	No	No	Yes	No
91	Lakhi	0	0	0	0	0	0	0	No	Yes	Yes	Yes	No	No	No	No
92	Arangaon	0	0	1	0	0	0	0	No	Yes	Yes	Yes	No	No	No	No
93	Wadi Rajuri															
94	Yenegaon	0	0	0	0	0	0	0	Yes	Yes	Yes	Yes	No	No	No	No
95	Sawadarwadi	0	0	0	0	0	0	0	No	Yes	Yes	No	No	No	No	No
96	Bhandgaon	0	0	1	0	0	0	0	Yes	Yes	Yes	No	No	Yes	No	No
Block T O T A L :		0	0	55	0	0	4	0	76	93	90	65	2	36	34	0

VILLAGE DIRECTORY

Village Directory

Land use (As in 2009)

Location Code No:- 525

Location Code No:- 0287

Availability of toilet & others Yes / No				Communication and transport facilities (If amenities available code -Yes is given except for Village Pin Code ,If not available within the village , the distance range code viz; a for < 5 Kms, b for 5-10 Kms and c for 10+ kms of nearest place where facility is available is given).							Name village	Sr.No.
Community toilet including bath.	Community toilet excluding bath.	Rural sanitary mart or sanitary hardware outlet available near the village.	Community bio- gas or recycle of waste for productive use.	Post office(PO)	Sub post office (SPO)	Post & Telegraph office (P&TO)	Village Pin Code	Telephones (Land lines)	Public call office (PCO)	Mobile phone coverage		
47	48	49	50	51	52	53	54	55	56	57	2	1
No	No	No	No	b	Yes	b		Yes	Yes	Yes	Pachpimpla	74
No	No	No	No	b	b	b		Yes	Yes	Yes	Takali	75
No	No	No	No	b	b	b		Yes	Yes	Yes	Rajuri	76
No	No	No	No	b	b	b		a	a	Yes	Andhori	77
No	No	No	No	c	c	c	413502	b	b	a	Andhora	78
No	No	No	No	a	a	a		Yes	Yes	Yes	Gharagaon	79
No	No	No	No	c	c	c		Yes	a	Yes	Kangalgaon	80
No	Yes	No	No	Yes	c	Yes	413504	Yes	Yes	Yes	Jawala (n.)	81
No	Yes	No	No	Yes	c	Yes	413505	Yes	Yes	Yes	Sirsao	82
No	No	No	No	c	Yes	c		Yes	Yes	Yes	Hingangaon Bk.	83
No	Yes	No	No	Yes	c	Yes		Yes	Yes	Yes	Wakadi	84
No	No	No	No	c	Yes	c		Yes	Yes	Yes	Pimpalwadi	85
No	No	No	No	b	b	b		a	a	Yes	Brahmagaon	86
No	No	No	No	b	b	b		Yes	a	Yes	Saranwadi	87
No	No	No	No	c	Yes	c		Yes	Yes	Yes	Asu	88
No	No	No	No	b	b	b		a	a	Yes	Ainapurwadi	89
No	No	No	No	a	a	a		Yes	a	Yes	Sakat kh.	90
No	No	No	No	c	c	c		a	a	Yes	Lakhi	91
No	No	No	No	b	Yes	b		Yes	Yes	Yes	Arangaon	92
											Wadi Rajuri	93
No	No	No	No	a	a	a		a	a	Yes	Yenegaon	94
No	No	No	No	a	a	a		a	a	a	Sawadarwadi	95
No	No	No	No	c	c	c	413504	Yes	Yes	Yes	Bhandgaon	96
0	4	0	0	4	30	4	25	69	55	92	Block T O T A L :	

**Census of India 2011 -
Amenities and**

Name of District:- Osmanabad

Name of CD Block:- Paranda

Sr.No.	Name village	Communication and transport facilities (If amenities available code -Yes is given except for Village Pin Code ,If not available within the village , the distance range code viz; a for < 5 Kms, b for 5-10 Kms and c for 10+ kms of nearest place where facility is available is given).									
		Internet cafes/ Common service centre (CSC)	Private courier facility	Bus service (Public & Private)	Railway stations	Auto/Modified Autos	Taxis and Vans	Tractors	Cycle-pulled rickshaws(Manual & Machine driven)	Carts driven by animals	Sea /River ferry service
1	2	58	59	60	61	62	63	64	65	66	67
74	Pachpimpla	b	b	Yes	c	b	b	c		c	
75	Takali	c	c	Yes	c	c	c	c		c	
76	Rajuri	b	b	Yes	c	b	b	c		b	
77	Andhori	c	c	Yes	c	c	c	c		c	
78	Andhora	b	b	Yes	b	b	b	c		b	
79	Gharaon	a	a	Yes	c	b	b	c		c	
80	Kangalgaon	c	c	Yes	c	b	b	c		c	
81	Jawala (n.)	c	c	Yes	c	Yes	Yes	c		c	
82	Sirsao	c	c	Yes	c	Yes	Yes	c		c	
83	Hingangaon Bk.	c	c	Yes	c	c	c	c		c	
84	Wakadi	c	c	Yes	c	Yes	Yes	c		c	c
85	Pimpalwadi	c	c	Yes	b	b	b	c		b	
86	Brahmagaon	c	c	Yes	c	b	b	c		b	
87	Saranwadi	b	b	Yes	c	b	b	c		c	
88	Asu	c	c	Yes	c	Yes	Yes	c		c	
89	Ainapurwadi	c	c	a	c	b	b	c		c	c
90	Sakat kh.	c	c	Yes	c	b	b	c		c	
91	Lakhi	c	c	Yes	c	b	b	c		c	
92	Arangaon	c	c	Yes	c	b	b	c		c	
93	Wadi Rajuri										
94	Yenegaon	a	a	Yes	c	b	b	c		c	
95	Sawadarwadi	c	c	a	c	b	b	c		c	
96	Bhandgaon	c	c	Yes	c	c	c	c		c	
Block T O T A L :		0	0	88	0	16	16	0	0	0	0

VILLAGE DIRECTORY

Village Directory

Land use (As in 2009)

Location Code No:- 525

Location Code No:- 0287

Village connected to highways,village roads, banks & credit societies (If amenities available code -Yes is given, If not available within the village , the distance range code viz; a for < 5 Kms, b for 5-10 Kms and c for 10+ kms of nearest place where facility is available is given).												Name village	Sr.No.
Connected to national highway(NH)	Connected to state highway(SH)	Connected to major district road (MDR)	Connected to others district road	Pucca roads	Kutchcha roads	Water bounded macadam(WBM) roads	Navigable waterway (river/canal)(NW)	Footpaths (FP)	Commercial & Co-operative Banks	ATM	Agricultural Credit Societies		
68	69	70	71	72	73	74	75	76	77	78	79	2	1
c	b	b	Yes	Yes	Yes	Yes		Yes	b	b	Yes	Pachpimpla	74
c	c	c	Yes	Yes	Yes	Yes		Yes	c	c	Yes	Takali	75
c	b	b	Yes	Yes	Yes	a		Yes	b	b	Yes	Rajuri	76
c	c	c	Yes	Yes	Yes	Yes		Yes	c	c	a	Andhori	77
c	b	b	Yes	Yes	Yes	a		Yes	b	b	b	Andhora	78
c	c	c	Yes	b	Yes	Yes		Yes	b	c	Yes	Gharagaon	79
c	c	c	b	Yes	Yes	a		Yes	b	c	Yes	Kangalgaon	80
c	Yes	Yes	Yes	Yes	a	Yes		Yes	c	c	Yes	Jawala (n.)	81
c	c	b	Yes	Yes	Yes	Yes		Yes	Yes	c	Yes	Sirsao	82
c	c	Yes	Yes	Yes	Yes	Yes		Yes	c	c	Yes	Hingangaon Bk.	83
a	c	c	Yes	Yes	Yes	b		Yes	c	c	Yes	Wakadi	84
c	Yes	Yes	Yes	Yes	a	a		Yes	c	c	Yes	Pimpalwadi	85
c	Yes	Yes	Yes	Yes	Yes	Yes		Yes	b	b	b	Brahmagaon	86
c	Yes	Yes	Yes	Yes	a	a		Yes	b	b	Yes	Saranwadi	87
c	a	a	a	Yes	a	Yes		Yes	c	c	Yes	Asu	88
Yes	Yes	Yes	Yes	Yes	Yes	Yes		Yes	b	c	a	Ainapurwadi	89
c	c	c	Yes	Yes	Yes	Yes		Yes	a	c	a	Sakat kh.	90
c	c	b	Yes	Yes	Yes	Yes		Yes	b	c	a	Lakhi	91
c	c	c	Yes	Yes	Yes	Yes		Yes	b	c	Yes	Arangaon	92
												Wadi Rajuri	93
c	c	Yes	Yes	Yes	Yes	Yes		Yes	a	c	a	Yenegaon	94
c	c	c	Yes	Yes	a	a		Yes	b	c	b	Sawadarwadi	95
c	c	c	c	Yes	a	a		Yes	b	c	Yes	Bhandgaon	96
1	18	23	47	83	76	72	0	95	5	0	64	Block T O T A L :	

Census of India 2011 -**Amenities and**

Name of District:- Osmanabad

Name of CD Block:- Paranda

Sr.No.	Name village	Availability of miscellaneous facilities (If amenities available code -Yes is given, If not available within the village , the distance range code viz; a for < 5 Kms, b for 5-10 Kms and c for 10+ kms of nearest place where facility is available is given).										
		Self-Help Group (SHG)	Public distribution system (PDS) shop	Mandis / Regular market	Weekly Haat	Agricultural marketing society	Integrated Child Development Scheme (Nutritional Centres)	Anganwadi Centre (Nutritional Centres)	Others (Nutritional Centres)	ASHA (Accredited Social Health Activist)	Community centre with/without TV	Sports Field,
1	2	80	81	82	83	84	85	86	87	88	89	90
74	Pachpimpla	Yes	Yes	c	b	b	Yes	Yes	Yes	Yes	c	c
75	Takali	Yes	Yes	b	c	c	Yes	Yes	Yes	Yes	c	c
76	Rajuri	Yes	Yes	b	b	b	Yes	Yes	Yes	Yes	c	c
77	Andhori	Yes	Yes	c	c	c	Yes	Yes	Yes	c	c	c
78	Andhora	a	a	b	b	b	Yes	Yes	Yes	c	c	c
79	Gharagaon	Yes	a	c	c	c	Yes	Yes	Yes	Yes	c	c
80	Kangalgaon	Yes	Yes	c	c	c	Yes	Yes	Yes	c	c	c
81	Jawala (n.)	Yes	Yes	c	Yes	c	Yes	Yes	Yes	Yes	Yes	c
82	Sirsao	Yes	Yes	b	Yes	c	Yes	Yes	Yes	Yes	Yes	c
83	Hingangaon Bk.	Yes	Yes	c	c	c	Yes	Yes	Yes	Yes	c	c
84	Wakadi	Yes	Yes	c	Yes	c	Yes	Yes	Yes	Yes	Yes	c
85	Pimpalwadi	Yes	Yes	c	c	c	Yes	Yes	Yes	Yes	c	c
86	Brahmagaon	Yes	b	b	b	b	Yes	Yes	Yes	c	c	c
87	Saranwadi	Yes	a	b	b	b	Yes	Yes	Yes	c	c	c
88	Asu	Yes	Yes	c	c	c	Yes	Yes	Yes	Yes	Yes	c
89	Ainapurwadi	a	a	c	c	c	b	b	Yes	c	b	b
90	Sakat kh.	Yes	a	b	c	a	Yes	Yes	Yes	c	b	b
91	Lakhi	Yes	b	b	b	c	Yes	Yes	Yes	c	c	c
92	Arangaon	Yes	Yes	b	b	b	Yes	Yes	Yes	Yes	c	c
93	Wadi Rajuri											
94	Yenegaon	Yes	a	a	a	c	Yes	Yes	Yes	c	c	c
95	Sawadarwadi	b	a	b	b	b	Yes	Yes	Yes	c	c	c
96	Bhandgaon	Yes	a	b	b	b	Yes	Yes	Yes	Yes	c	c
Block T O T A L :		84	67	0	4	0	94	94	95	55	16	0

VILLAGE DIRECTORY

Village Directory

Land use (As in 2009)

Location Code No:- 525

Location Code No:- 0287

Availability of miscellaneous facilities (If amenities available code -Yes is given, If not available within the village , the distance range code viz; a for < 5 Kms, b for 5-10 Kms and c for 10+ kms of nearest place where facility is available is given).							Availability of electricity (Yes/No)				Nearest Town			
Sports Club / Recreation Centre	Cinema / Video Hall	Public Library	Public Reading Room	Newspaper Supply	Assembly Polling station	Birth & Death Registration Office	Power Supply for Domestic Use (ED)	Power Supply for Agricultural Use (EAG)	Power Supply for Commercial Use (EC)	Power Supply for All Uses (EA)	Name	Distance range code i.e. a for < 5 Kms, b for 5-10 Kms and c for 10+ kms .	Name village	Sr.No.
91	92	93	94	95	96	97	98	99	100	101	102	103	2	1
c	c	c	c	Yes	Yes	Yes	Yes	Yes	Yes	Yes	Paranda	c	Pachpimpla	74
c	c	c	c	Yes	Yes	Yes	Yes	Yes	Yes	Yes	Paranda	c	Takali	75
c	c	c	c	Yes	Yes	Yes	Yes	Yes	Yes	Yes	Bhum	c	Rajuri	76
c	c	c	c	c	b	Yes	Yes	Yes	No	No	Bhum	c	Andhori	77
c	c	c	c	c	b	a	Yes	Yes	No	No	Bhum	c	Andhora	78
c	c	c	c	Yes	Yes	Yes	Yes	Yes	Yes	Yes	Bhum	c	Gharagaon	79
c	c	c	c	c	b	Yes	Yes	Yes	Yes	Yes	Bhum	c	Kangalgaon	80
c	c	Yes	Yes	Yes	Yes	Yes	Yes	Yes	Yes	Yes	Bhum	c	Jawala (n.)	81
c	c	Yes	Yes	Yes	Yes	Yes	Yes	Yes	Yes	Yes	Bhum	c	Sirsao	82
c	c	c	c	Yes	Yes	Yes	Yes	Yes	Yes	Yes	Bhum	c	Hingangaon Bk.	83
c	c	Yes	Yes	Yes	Yes	Yes	Yes	Yes	Yes	Yes	Bhum	c	Wakadi	84
c	c	c	c	Yes	Yes	Yes	Yes	Yes	Yes	Yes	Bhum	c	Pimpalwadi	85
c	c	c	c	c	b	a	Yes	Yes	No	No	Bhum	c	Brahmagaon	86
c	c	c	c	c	b	a	Yes	Yes	Yes	Yes	Bhum	c	Saranwadi	87
c	c	c	c	Yes	Yes	Yes	Yes	Yes	Yes	Yes	Bhum	c	Asu	88
b	b	b	b	c	b	b	Yes	Yes	No	No	Bhum	c	Ainapurwadi	89
b	b	b	b	a	a	a	Yes	Yes	Yes	Yes	Bhum	c	Sakat kh.	90
c	c	c	c	c	b	a	Yes	Yes	No	No	Bhum	c	Lakhi	91
c	c	c	c	Yes	Yes	a	Yes	Yes	Yes	Yes	Bhum	c	Arangaon	92
													Wadi Rajuri	93
c	c	c	c	b	b	a	Yes	Yes	No	No	Bhum	c	Yenegaon	94
c	c	c	c	b	b	a	Yes	Yes	No	No	Bhum	c	Sawadarwadi	95
c	c	c	c	Yes	Yes	a	Yes	Yes	Yes	Yes	Bhum	c	Bhandgaon	96
0	0	4	4	55	55	61	95	95	69	69		0	0	Block T O T A L :

**Census of India 2011 -
Amenities and**

Name of District:- Osmanabad

Name of CD Block:- Paranda

Sr.No.	Name village	Land Use										
		Area under different types of land use (in hectares rounded up to one decimal place)										
		Forests	Area under Non-agricultural Uses	Barren and Un-cultivable land	Permanent Pastures and Other Grazing Lands	Land Under Miscellaneous Tree Crops etc.	Culturable Waste Land	Fallow lands other than current fallows	Current Fallows	Net Area Sown	Total Irrigated Land Area	Total Un-irrigated Land Area
1	2	104	105	106	107	108	109	110	111	112	113	114
74	Pachpimpla	0	2	0	0	0	69.2	0	0	1635.8	126.5	1509.3
75	Takali	0	3.3	11.7	0	0	15	13	5	481.2	91.5	389.7
76	Rajuri	0	2	0	0	0	0	0	11	901	350	551
77	Andhori	0	2	0	0	0	0	0	0	263	58.3	204.7
78	Andhora	0	5.9	0	0	0	6.9	0	0	331.2	57.3	273.8
79	GharaGaon	0	2	0	0	0	0	0	15.9	869.6	150	719.6
80	Kangalgaon	0	9.9	0	0	0	3	0	0	531.2	14.8	516.3
81	Jawala (n.)	0	14.2	110	11.8	0	5.2	0	15.2	2915.4	247	2668.4
82	Sirsao	0	104.7	0	0	0	5.6	2	0	2060.6	300.6	1760
83	Hingangaon Bk.	0	1.8	0	0	0	0	27	7.9	928	66	862
84	Wakadi	0	2.7	0	0	0	218.7	41.7	41.5	1582.3	106	1476.3
85	Pimpalwadi	0	2	237.9	0	0	0	0	0	391.6	310.1	81.5
86	Brahmagaon	0	3.5	40.8	0	0	0	0	0	394.1	295.5	98.6
87	Saranwadi	0	2	24	0	0	0	0	0	240.8	75.1	165.8
88	Asu	0	9.1	44.5	0	0	0	0	0	1186.2	296	890.2
89	Ainapurwadi	0	34.6	0	0	0	7.9	0	0	287.5	11.9	275.6
90	Sakat kh.	0	2	10	8	0	11	0	0	822	525	297
91	Lakhi	0	5	0	0	0	3	0	0	291	125	166
92	Arangaon	0	16.7	0	0	0	0	0	0	432.3	23.7	408.7
93	Wadi Rajuri	0	0	0	0	1.1	2	5	0	798.9	30	768.9
94	Yenegaon	0	16	0	0	0	3	0	6	290	155	135
95	Sawadarwadi	0	2.1	4.1	0	0	0	0.3	2.4	223.2	5	218.2
96	Bhandgaon	0	2.4	8.9	0	0	59.3	0	0	168.5	27.7	140.8
Block T O T A L :		541.3	1057.4	1794.4	200.8	28.1	1280.7	1124	1704.9	85833.8	9548.5	76285.6

VILLAGE DIRECTORY

Village Directory

Land use (As in 2009)

Location Code No:- 525

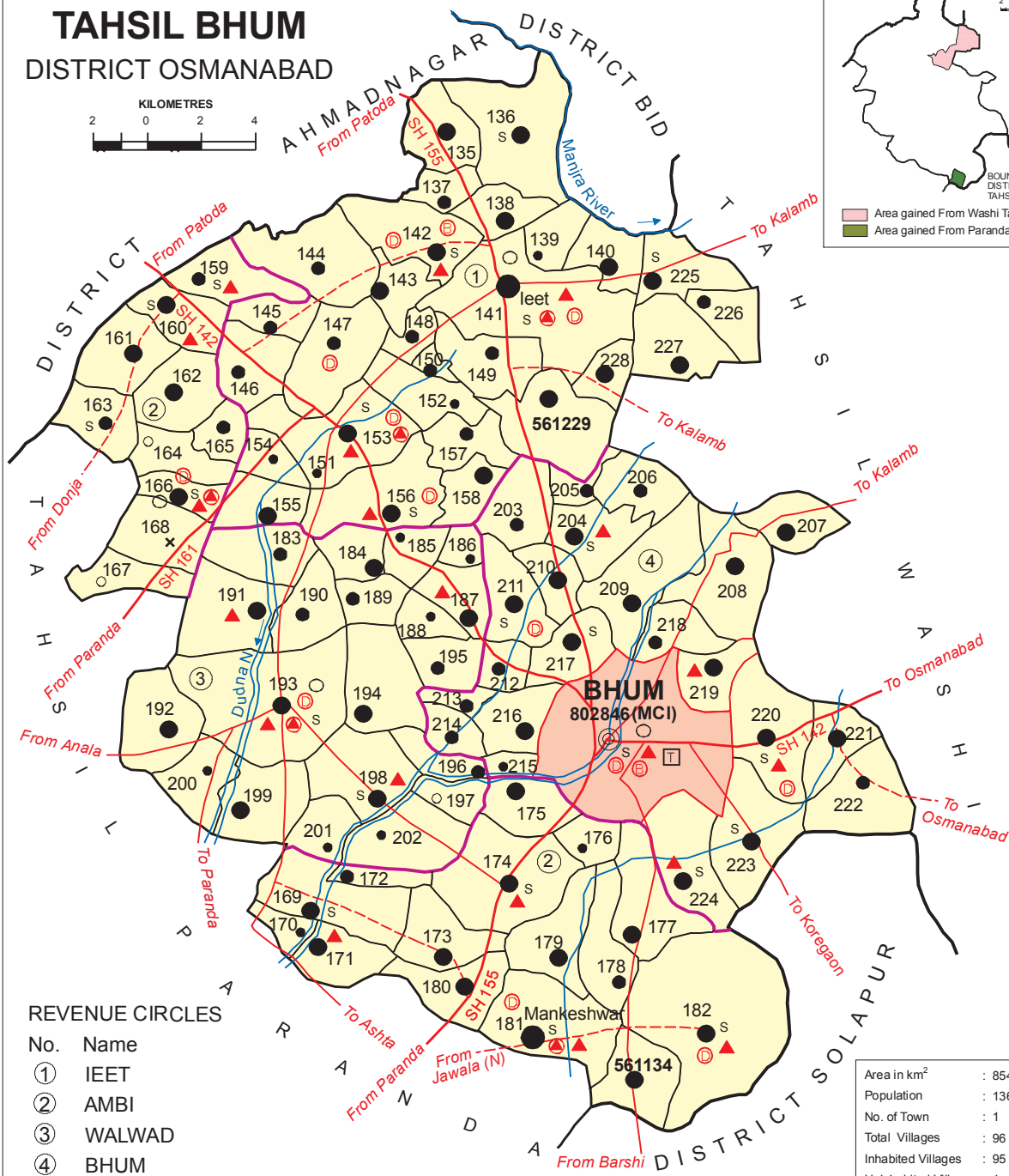
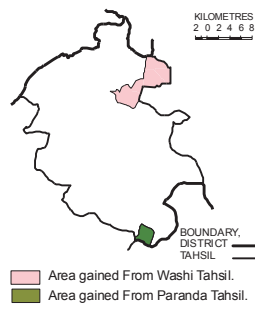
Location Code No:- 0287

Land Use					Name of three most important commodities manufactured			Name of Village	Serial Number
Area irrigated by source (in hectare).					First	Second	Third		
Canals (C)	Wells/Tube-wells(W/TW)	Tanks/Lakes(T/L)	Water Falls(WF)	Others(O)					
115	116	117	118	119	120	121	122	2	1
72.2	44.5	0	0	9.9				Pachpimpla	74
0	85	6.5	0	0				Takali	75
0	200	150	0	0				Rajuri	76
15.8	15.8	19.8	0	6.9				Andhori	77
0	7.9	49.4	0	0				Andhora	78
0	150	0	0	0				Gharagaon	79
0	14.8	0	0	0				Kangalgaon	80
0	247	0	0	0				Jawala (n.)	81
0	300.6	0	0	0				Sirsao	82
0	65	1	0	0				Hingangaon Bk.	83
0	105	1	0	0				Wakadi	84
17.1	18	275	0	0				Pimpalwadi	85
0	59.1	236.4	0	0				Brahmagaon	86
0	75.1	0	0	0				Saranwadi	87
100	196	0	0	0				Asu	88
0	11.9	0	0	0				Ainapurwadi	89
0	160	365	0	0				Sakat kh.	90
10	95	15	0	5				Lakhi	91
0	23.7	0	0	0				Arangaon	92
0	30	0	0	0				Wadi Rajuri	93
0	155	0	0	0	0	Agricultural Implements		Yenegaon	94
0	5	0	0	0				Sawadarwadi	95
0	27.7	0	0	0				Bhandgaon	96
1014.6	4662.8	2944.3	63					Block T O T A L :	

INDIA
MAHARASHTRA
TAHSIL BHUM
DISTRICT OSMANABAD



TAHSIL BHUM
CHANGE IN JURISDICTION 2001-2011



REVENUE CIRCLES

- | | |
|-----|--------|
| No. | Name |
| ① | IEET |
| ② | AMBI |
| ③ | WALWAD |
| ④ | BHUM |

C. D. Block Boundary of Bhum is Co-terminus with Tahsil Boundary Excluding all Statutory Towns.

Village Boundaries, wherever not available, are not shown.

- | | |
|----------------------------|---|
| HIGH SHOOOL / INTER SHOOOL | S |
| TECHNICAL INSTITUTIONS... | T |
| BANK... | ⊕ |
| DISPENSARY | ⊙ |
| PRIMARY HEALTH CENTER | ⊕ |
| OTHER MEDICAL SERVICES | ▲ |

Area in km ²	: 854.54
Population	: 136745
No. of Town	: 1
Total Villages	: 96
Inhabited Villages	: 95
Uninhabited Villages	: 1

- | | |
|--|-----------|
| BOUNDARY, DISTRICT... | — |
| " TAHSIL | — |
| " REVENUE CIRCLE | — |
| " VILLAGE WITH MDDS CODE | 561134 |
| HEADQUARTERS : TAHSIL / REVENUE CIRCLE | ⊙ |
| POPULATION SIZE OF VILLAGES:BELOW 200, 200-499, 500-999, 1000-4999, 5000 AND ABOVE | ○ ● ● ● ● |
| UNINHABITED VILLAGE WITH MDDS CODE | × 561168 |
| STATUTORY TOWN WITH MDDS CODE | 802846 |
| STATE HIGHWAY | SH 141 |
| IMPORTANT METALLED ROAD | — |
| UNMETALLED AND OTHER ROADS | - - - |
| RIVER AND STREAM | ~ ~ ~ |

Alphabetical list of Villages (C. D. Block wise)

Name of the District: Osmanabad

Serial number	Name of village	2011 Census MDDS code number	2001 Census location code number
1	2	3	4

Name of C.D. Block: Bhum

Location code of C.D. Block: 04237

1	Aliyabadwadi	561168	29000203599200
2	Ambi	561166	29000203599000
3	Anandwadi	561165	29000203598900
4	Andrud	561138	29000203596200
5	Anjan soda	561227	29000303606400
6	Antargaon	561169	29000203599300
7	Antarwali	561160	29000203598400
8	Arsoli	561224	29000203604800
9	Ashta	561174	29000203599800
10	Ashtewadi	561176	29000203600000
11	Bagalwadi	561152	29000203597600
12	Barhanpur	561212	29000203603600
13	Bavi	561184	29000203600800
14	Bedarwadi	561154	29000203597800
15	Belgaon	561202	29000203602600
16	Bhawanwadi	561189	29000203601300
17	Bhawanwadi	561205	29000203602900
18	Bhogalgaon	561214	29000203603800
19	Bhongiri	561218	29000203604200
20	Bhum(rural)	561219	29000203604300
21	Birobachiwadi	561164	29000203598800
22	Burudwadi	561186	29000203601000
23	Chandwad	561228	29000303606500
24	Chincholi	561217	29000203604100
25	Chinchpur (D)	561198	29000203602200
26	Chumbli	561194	29000203601800
27	Dandegaon	561163	29000203598700
28	Deolali	561182	29000203600600
29	Devangra	561178	29000203600200
30	Dindori	561222	29000203604600
31	Dokewadi	561140	29000203596400
32	Dudhodi	561147	29000203597100
33	Dukkarwadi	561206	29000203603000
34	Ganegaon	561199	29000203602300
35	Ghatnandur	561229	29000303606600
36	Gikhali	561225	29000303605900
37	Giralgaon	561144	29000203596800
38	Golegaon	561175	29000203599900
39	Gormala	561195	29000203601900
40	Hadongi	561220	29000203604400
41	Hangewadi	561167	29000203599100
42	Hiwara	561221	29000203604500
43	Hiwarda	561190	29000203601400
44	Ida	561171	29000203599500
45	Ieet	561141	29000203596500
46	Irachiwadi	561157	29000203598100
47	Jamb	561156	29000203598000
48	Jayavantnagar	561155	29000203597900

Alphabetical list of Villages (C. D. Block wise)

Name of the District: Osmanabad

Serial number	Name of village	2011 Census MDDS code number	2001 Census location code number
1	2	3	4
49	Jejla	561162	29000203598600
50	Jotibachiwadi	561143	29000203596700
51	Kanadi	561172	29000203599600
52	Kasari	561213	29000203603700
53	Krishnapur	561188	29000203601200
54	Lanjeshwar	561136	29000203596000
55	Malewadi	561137	29000203596100
56	Mankeshwar	561181	29000203600500
57	Matrewadi	561158	29000203598200
58	Nagewadi	561149	29000203597300
59	Nali	561159	29000203598300
60	Naliwadgaon	561145	29000203596900
61	Nannajwadi	561151	29000203597500
62	Nawalgaon	561215	29000203603900
63	Nipani	561135	29000203595900
64	Padoli	561203	29000203602700
65	Pakhrud	561142	29000203596600
66	Pandharewadi	561139	29000203596300
67	Panhalwadi	561185	29000203600900
68	Pathrud	561153	29000203597700
69	Patsangvi	561191	29000203601500
70	Pida	561170	29000203599400
71	Pimpalgaon	561201	29000203602500
72	Ralesangvi	561183	29000203600700
73	Rameshwar	561210	29000203603400
74	Ramkund	561207	29000203603100
75	Rosamba	561197	29000203602100
76	Sadesangvi	561196	29000203602000
77	Samangaon	561200	29000203602400
78	Sannevadi	561226	29000303606000
79	Sawargaon	561146	29000203597000
80	Sawargaon	561177	29000203600100
81	Shekhapur	561179	29000203600300
82	Songiri	561209	29000203603300
83	Sukta	561204	29000203602800
84	Tambewadi	561134	29000103595800
85	Tintraj	561161	29000203598500
86	Ulup	561211	29000203603500
87	Umachiwadi	561148	29000203597200
88	Wadachiwadi	561150	29000203597400
89	Wakwad	561208	29000203603200
90	Walha	561192	29000203601600
91	Walwad	561193	29000203601700
92	Wangi Bk.	561180	29000203600400
93	Wangi kh.	561173	29000203599700
94	Wanjarwadi	561223	29000203604700
95	Warewadgaon	561216	29000203604000
96	Warud	561187	29000203601100

VILLAGE DIRECTORY
BHUM C.D.BLOCK

Census of India 2011 -**Amenities and**

Name of District:- Osmanabad

Name of CD Block:- Bhum

Sr.No.	Name village	Location code no.	Total area of the village (in hectares rounded up to one decimal place)	Total population (2011 census)	Number of households (2011 census)	Number of educational amenities available. (If not available within the village , the distance range code viz; a for < 5 Kms, b for 5-10 Kms and c for 10+ kms of nearest place where facility is available is given).									
						Pre-Primary school (PP)	Primary school (P)	Middle school (M)	Secondary School (S)	Senior Secondary school (SS)	Degree college of arts science & commerce (ASC)	Engineering college(EC)	Medical college (MC)	Management institute (MI)	Polytechnic (Pt)
1	2	3	4	5	6	7	8	9	10	11	12	13	14	15	16
1	Tambewadi	561134	927.5	1430	297	2	2	1	b	b	c	c	c	c	c
2	Nipani	561135	1028.9	1119	240	1	1	1	a	b	c	c	c	c	c
3	Lanjeshwar	561136	934.1	1204	260	1	1	1	1	b	c	c	c	c	c
4	Malewadi	561137	487.1	870	186	1	1	a	b	b	c	c	c	c	c
5	Andrud	561138	439.6	1344	264	2	2	1	a	b	c	c	c	c	c
6	Pandharewadi	561139	136	415	86	1	1	a	a	c	c	c	c	c	c
7	Dokewadi	561140	873	1857	426	2	2	1	c	b	c	c	c	c	c
8	Ieet	561141	4582	6745	1396	3	5	3	3	1	c	c	c	c	c
9	Pakhrud	561142	1139.8	1677	381	6	2	1	1	b	c	c	c	c	c
10	Jotibachiwadi	561143	369.5	1308	251	3	2	1	a	b	c	c	c	c	c
11	Giralgaon	561144	1045.7	714	165	1	1	a	b	b	c	c	c	c	c
12	Naliwadgaon	561145	645.5	900	195	1	1	1	c	b	c	c	c	c	c
13	Sawargaon	561146	734.1	780	162	1	1	b	b	b	c	c	c	c	c
14	Dudhodi	561147	1108.3	706	145	1	1	1	a	c	c	c	c	c	c
15	Umachiwadi	561148	358.3	618	148	1	1	1	b	a	c	c	c	c	c
16	Nagewadi	561149	1707	900	217	1	1	1	a	a	c	c	c	c	c
17	Wadachiwadi	561150	231.7	553	130	1	1	1	b	b	c	c	c	c	c
18	Nannajwadi	561151	246.2	364	81	1	1	a	a	a	c	c	c	c	c
19	Bagalwadi	561152	324.4	335	73	1	1	b	b	b	c	c	c	c	c
20	Pathrud	561153	1621	3746	846	2	2	2	2	1	c	c	c	c	c
21	Bedarwadi	561154	324	441	118	1	1	a	c	a	c	c	c	c	c
22	Jayavantnagar	561155	655	1123	264	1	1	1	b	b	c	c	c	c	a
23	Jamb	561156	1372.8	1533	328	2	2	2	1	b	c	c	c	c	c
24	Irachiwadi	561157	917.3	912	162	3	1	1	b	c	c	c	c	c	c

VILLAGE DIRECTORY

Village Directory

Land use (As in 2009)

Location Code No:- 525

Location Code No:- 0288

Number of educational amenities available. (If not available within the village , the distance range code viz; a for < 5 Kms, b for 5-10 Kms and c for 10+ kms of nearest place where facility is available is given).				Number of Medical Amenities available. (If not available within the village , the distance range code viz; a for < 5 Kms, b for 5-10 Kms and c for 10+ kms of nearest place where facility is available is given).										Name village	Sr.No.	
Vocational training school /ITI	Non-formal training centre (NFTC)	Special school for disabled (SSD)	Others (specify)	Community health centre (CHC)	Primary health centre (PHC)	Primary health sub centre (PHS)	Maternity and child welfare centre (MCW)	T.B. clinic (TBC)	Hospital-allopathic (HA)	Hospital-alternative medicine (HO)	Dispensary (D)	Veterinary hospital (VH)	Mobile health clinic (MHC)			Family welfare centre (FWC)
17	18	19	20	21	22	23	24	25	26	27	28	29	30	31	2	1
c	c	c		c	b	b	b	b	b	b	b	b	c	b	Tambewadi	1
c	c	c		c	b	b	b	b	b	c	b	b	c	b	Nipani	2
c	c	c	2	c	b	b	b	b	b	c	b	b	c	b	Lanjeshwar	3
c	c	c	2	c	b	a	b	b	b	c	b	b	c	b	Malewadi	4
c	c	c		c	b	b	b	b	b	c	b	b	c	b	Andrud	5
c	c	c	3	c	b	b	b	b	b	c	b	a	c	b	Pandharewadi	6
c	c	c	1	c	b	b	b	b	b	c	b	b	c	b	Dokewadi	7
c	c	c	3	c	1	b	1	1	1	c	1	1	c	1	Ieet	8
c	c	c	1	c	b	1	b	b	b	c	b	b	c	b	Pakhrud	9
c	c	c	2	c	b	a	b	b	b	c	b	b	c	b	Jotibachiwadi	10
c	c	c		c	b	b	b	b	b	c	b	b	c	b	Giralgao	11
c	c	c		c	b	b	b	b	b	b	b	b	c	b	Naliwadgaon	12
c	c	c		c	b	b	b	b	b	b	b	b	c	b	Sawargaon	13
c	c	c		c	b	1	b	b	b	a	b	a	c	b	Dudhodi	14
c	c	c		c	b	b	b	b	b	c	b	b	c	b	Umachiwadi	15
c	c	c		c	b	b	b	b	b	c	b	a	c	b	Nagewadi	16
c	c	c	2	c	b	b	b	b	b	c	b	b	c	b	Wadachiwadi	17
c	c	c		c	b	a	b	b	b	c	b	a	c	b	Nannajwadi	18
c	c	c	1	c	b	b	b	b	b	c	b	b	c	b	Bagalwadi	19
c	c	c		c	1	1	1	1	1	c	1	c	c	1	Pathrud	20
c	c	c		c	b	a	b	b	b	c	b	a	c	b	Bedarwadi	21
c	c	c		c	b	b	b	b	b	c	b	b	c	b	Jayavantnagar	22
c	c	c		c	b	1	b	b	b	c	1	b	c	b	Jamb	23
c	c	c	3	c	b	b	b	b	b	c	b	b	c	b	Irachiwadi	24

**Census of India 2011 -
Amenities and**

Name of District:- Osmanabad

Name of CD Block:- Bhum

Sr.No.	Name village	Number of Non-Government Medical Amenities available.							Availability of drinking water - Yes / No							
		Charitable non Govt. hospital/Nursing home.	Medical practitioner with MBBS Degree	Medical practitioner with other degree	Medical practitioner with no degree	Traditional practitioner and faith healer .	Medicine Shop	Others	Tap water (Treated/Untreated)	Well water (Covered / Uncovered well)	Hand Pump	Tube wells / Bore well	Spring	River / Canal	Tank / Pond / Lake	Others
1	2	32	33	34	35	36	37	38	39	40	41	42	43	44	45	46
1	Tambewadi	0	0	1	0	0	0	0	No	Yes	Yes	Yes	No	Yes	Yes	No
2	Nipani	0	0	1	0	0	0	0	Yes	Yes	Yes	No	No	No	No	No
3	Lanjeshwar	0	0	1	0	0	0	0	Yes	Yes	Yes	Yes	No	No	No	No
4	Malewadi	0	0	0	0	0	0	0	Yes	Yes	Yes	Yes	No	No	No	No
5	Andrud	0	0	1	0	0	0	0	Yes	Yes	Yes	Yes	No	No	No	No
6	Pandharewadi	0	0	0	0	0	0	0	Yes	Yes	Yes	Yes	No	No	No	No
7	Dokewadi	0	0	1	0	0	0	0	Yes	Yes	Yes	Yes	No	No	No	No
8	Ieet	0	1	1	0	0	1	0	Yes	Yes	Yes	Yes	No	No	No	No
9	Pakhrud	0	0	1	0	0	0	0	Yes	Yes	Yes	Yes	No	No	No	No
10	Jotibachiwadi	0	0	1	0	0	0	0	Yes	Yes	Yes	No	No	No	No	No
11	Giralgaon	0	0	0	0	0	0	0	No	Yes	Yes	Yes	No	No	No	No
12	Naliwadgaon	0	0	0	0	0	0	0	Yes	Yes	Yes	No	No	Yes	Yes	No
13	Sawargaon	0	0	0	0	0	0	0	Yes	Yes	Yes	No	No	No	No	No
14	Dudhodi	0	0	0	0	0	0	0	Yes	Yes	Yes	No	No	Yes	Yes	No
15	Umachiwadi	0	0	0	0	0	0	0	Yes	Yes	Yes	No	No	Yes	No	No
16	Nagewadi	0	0	0	0	0	0	0	Yes	Yes	Yes	Yes	No	No	No	No
17	Wadachiwadi	0	0	0	0	0	0	0	Yes	Yes	Yes	No	No	Yes	No	No
18	Nannajwadi	0	0	0	0	0	0	0	Yes	Yes	Yes	Yes	Yes	No	No	No
19	Bagalwadi	0	0	0	0	0	0	0	Yes	Yes	Yes	No	No	Yes	No	No
20	Pathrud	0	0	1	0	0	1	0	Yes	Yes	Yes	Yes	No	No	Yes	No
21	Bedarwadi	0	0	0	0	0	0	0	Yes	Yes	Yes	Yes	No	No	No	No
22	Jayavantnagar	0	0	1	0	0	0	0	Yes	Yes	Yes	Yes	No	No	No	No
23	Jamb	0	0	1	0	0	0	0	Yes	Yes	Yes	No	No	No	Yes	No
24	Irachiwadi	0	0	0	0	0	0	0	Yes	Yes	Yes	No	No	No	No	No

VILLAGE DIRECTORY

Village Directory

Land use (As in 2009)

Location Code No:- 525

Location Code No:- 0288

Availability of toilet & others Yes / No				Communication and transport facilities (If amenities available code -Yes is given except for Village Pin Code ,If not available within the village , the distance range code viz; a for < 5 Kms, b for 5-10 Kms and c for 10+ kms of nearest place where facility is available is given).								
Community toilet including bath.	Community toilet excluding bath.	Rural sanitary mart or sanitary hardware outlet available near the village.	Community bio- gas or recycle of waste for productive use.	Post office(PO)	Sub post office (SPO)	Post & Telegraph office (P&TO)	Village Pin Code	Telephones (Land lines)	Public call office (PCO)	Mobile phone coverage	Name village	Sr.No.
47	48	49	50	51	52	53	54	55	56	57	2	1
No	No	No	No	b	b	b	413504	Yes	Yes	Yes	Tambewadi	1
No	No	No	No	b	Yes	b		Yes	Yes	Yes	Nipani	2
No	No	No	No	b	Yes	b		Yes	Yes	Yes	Lanjeshwar	3
No	No	No	No	a	a	a		Yes	a	Yes	Malewadi	4
No	No	No	No	b	b	b		Yes	Yes	Yes	Andrud	5
No	No	No	No	a	a	a	413534	a	a	a	Pandharewadi	6
No	No	No	No	b	b	b	413526	Yes	Yes	Yes	Dokewadi	7
No	Yes	No	No	Yes	c	Yes	413534	Yes	Yes	Yes	Ieet	8
No	No	No	No	b	Yes	b		Yes	Yes	Yes	Pakhrud	9
No	No	No	No	b	Yes	b		Yes	Yes	Yes	Jotibachiwadi	10
No	No	No	No	b	b	b		Yes	a	Yes	Giralgaon	11
No	No	No	No	c	c	c	413504	Yes	a	Yes	Naliwadgaon	12
No	No	No	No	c	c	c	413504	Yes	a	Yes	Sawargaon	13
No	No	No	No	c	c	c	413504	Yes	a	Yes	Dudhodi	14
No	No	No	No	c	c	c		a	a	Yes	Umachiwadi	15
No	No	No	No	a	a	a	413534	Yes	a	Yes	Nagewadi	16
No	No	No	No	c	c	c		a	a	Yes	Wadachiwadi	17
No	No	No	No	c	c	c		a	a	Yes	Nannajwadi	18
No	No	No	No	c	c	c		a	a	Yes	Bagalwadi	19
No	Yes	No	No	Yes	c	Yes	413504	Yes	Yes	Yes	Pathrud	20
No	No	No	No	c	c	c		a	a	Yes	Bedarwadi	21
No	No	No	No	c	c	c	413504	Yes	Yes	Yes	Jayavantnagar	22
No	No	No	No	b	Yes	b	413504	Yes	Yes	Yes	Jamb	23
No	No	No	No	c	c	c	413504	Yes	a	Yes	Irachiwadi	24

**Census of India 2011 -
Amenities and**

Name of District:- Osmanabad

Name of CD Block:- Bhum

Sr.No.	Name village	Communication and transport facilities (If amenities available code -Yes is given except for Village Pin Code ,If not available within the village , the distance range code viz; a for < 5 Kms, b for 5-10 Kms and c for 10+ kms of nearest place where facility is available is given).									
		Internet cafes/ Common service centre (CSC)	Private courier facility	Bus service (Public & Private)	Railway stations	Auto/Modified Autos	Taxis and Vans	Tractors	Cycle-pulled rickshaws(Manual & Machine driven)	Carts driven by animals	Sea /River ferry service
1	2	58	59	60	61	62	63	64	65	66	67
1	Tambewadi	c	c	Yes	c	b	b	c		c	c
2	Nipani	c	c	Yes	c	b	b	c		c	
3	Lanjeshwar	c	c	Yes	c	b	b	c		c	
4	Malewadi	c	c	Yes	c	b	b	c		c	
5	Andrud	c	c	Yes	c	b	b	c		c	
6	Pandharewadi	a	a	Yes	c	b	b	c		c	
7	Dokewadi	b	b	Yes	c	b	b	c		c	
8	Ieet	Yes	Yes	Yes	c	Yes	Yes	c		c	
9	Pakhrud	c	c	Yes	c	b	b	c		c	
10	Jotibachiwadi	b	b	Yes	c	b	b	c		c	
11	Giralgaon	b	b	Yes	c	b	b	c		c	
12	Naliwadgaon	c	c	Yes	c	b	b	c		c	
13	Sawargaon	c	c	Yes	c	b	b	c		c	
14	Dudhodi	c	c	Yes	c	a	a	c		c	
15	Umachiwadi	c	c	Yes	c	b	b	c		c	
16	Nagewadi	a	a	Yes	c	b	b	c		c	
17	Wadachiwadi	c	c	Yes	c	b	b	c		c	
18	Nannajwadi	c	c	a	c	b	b	c		b	
19	Bagalwadi	c	c	b	c	b	b	c		b	
20	Pathrud	c	c	Yes	c	Yes	Yes	c		b	
21	Bedarwadi	c	c	Yes	c	b	b	c		b	
22	Jayavantnagar	c	c	Yes	c	b	b	c		b	
23	Jamb	c	c	Yes	c	c	c	c		b	
24	Irachiwadi	c	c	Yes	c	b	b	c		c	

VILLAGE DIRECTORY

Village Directory

Land use (As in 2009)

Location Code No:- 525

Location Code No:- 0288

Village connected to highways,village roads, banks & credit societies (If amenities available code -Yes is given, If not available within the village , the distance range code viz; a for < 5 Kms, b for 5-10 Kms and c for 10+ kms of nearest place where facility is available is given).												Name village	Sr.No.
Connected to national highway(NH)	Connected to state highway(SH)	Connected to major district road (MDR)	Connected to others district road	Pucca roads	Kutchcha roads	Water bounded macadam(WBM) roads	Navigable waterway (river/canal)(NW)	Footpaths (FP)	Commercial & Co-operative Banks	ATM	Agricultural Credit Societies		
68	69	70	71	72	73	74	75	76	77	78	79	2	1
c	c	c	Yes	Yes	Yes	Yes		Yes	b	c	Yes	Tambewadi	1
c	Yes	Yes	Yes	Yes	Yes	Yes		Yes	b	c	Yes	Nipani	2
c	b	b	b	Yes	Yes	Yes		Yes	c	c	Yes	Lanjeshwar	3
c	a	Yes	Yes	Yes	Yes	Yes		Yes	b	c	b	Malewadi	4
c	Yes	b	Yes	Yes	Yes	Yes		Yes	b	c	Yes	Andrud	5
a	c	b	Yes	Yes	Yes	Yes		Yes	a	c	a	Pandharewadi	6
Yes	c	b	Yes	Yes	Yes	Yes		Yes	b	c	Yes	Dokewadi	7
Yes	c	Yes	Yes	Yes	Yes	Yes		Yes	c	c	Yes	Ileet	8
c	Yes	Yes	Yes	Yes	Yes	Yes		Yes	Yes	c	Yes	Pakhrud	9
c	a	Yes	Yes	Yes	Yes	Yes		Yes	b	c	Yes	Jotibachiwadi	10
c	b	Yes	Yes	Yes	Yes	Yes		Yes	b	c	b	Giralgaon	11
c	b	b	Yes	Yes	Yes	Yes		Yes	b	c	Yes	Naliwadgaon	12
c	Yes	Yes	b	Yes	Yes	Yes		Yes	b	c	Yes	Sawargaon	13
c	b	b	Yes	Yes	Yes	Yes		Yes	a	c	a	Dudhodi	14
c	b	b	b	Yes	Yes	Yes		Yes	b	c	b	Umachiwadi	15
a	c	c	a	Yes	Yes	Yes		Yes	a	c	a	Nagewadi	16
c	b	b	b	Yes	Yes	Yes		Yes	b	c	b	Wadachiwadi	17
c	Yes	b	a	Yes	Yes	a		Yes	c	c	a	Nannajwadi	18
c	b	b	b	Yes	Yes	Yes		Yes	b	c	b	Bagalwadi	19
c	Yes	Yes	Yes	Yes	a	Yes		Yes	c	c	Yes	Pathrud	20
c	Yes	a	b	a	Yes	a		Yes	c	c	a	Bedarwadi	21
c	b	b	Yes	Yes	Yes	Yes		Yes	b	c	Yes	Jayavantnagar	22
c	a	a	a	Yes	Yes	a		Yes	b	c	Yes	Jamb	23
c	b	a	a	Yes	a	Yes		Yes	b	c	b	Irachiwadi	24

Census of India 2011 -**Amenities and**

Name of District:- Osmanabad

Name of CD Block:- Bhum

Sr.No.	Name village	Availability of miscellaneous facilities (If amenities available code -Yes is given, If not available within the village , the distance range code viz; a for < 5 Kms, b for 5-10 Kms and c for 10+ kms of nearest place where facility is available is given).										
		Self-Help Group (SHG)	Public distribution system (PDS) shop	Mandis / Regular market	Weekly Haat	Agricultural marketing society	Integrated Child Development Scheme (Nutritional Centres)	Anganwadi Centre (Nutritional Centres)	Others (Nutritional Centres)	ASHA (Accredited Social Health Activist)	Community centre with/without TV	Sports Field,
1	2	80	81	82	83	84	85	86	87	88	89	90
1	Tambewadi	Yes	Yes	b	c	c	Yes	Yes	Yes	Yes	c	c
2	Nipani	Yes	Yes	c	b	c	Yes	Yes	Yes	Yes	c	c
3	Lanjeshwar	Yes	Yes	c	c	c	Yes	Yes	Yes	Yes	c	c
4	Malewadi	Yes	Yes	c	b	c	Yes	Yes	Yes	c	c	c
5	Andrud	Yes	Yes	c	b	c	Yes	Yes	Yes	Yes	c	c
6	Pandharewadi	Yes	a	c	a	c	Yes	Yes	Yes	c	c	c
7	Dokewadi	Yes	a	c	b	c	Yes	Yes	Yes	Yes	c	c
8	Ieet	Yes	Yes	Yes	Yes	c	Yes	Yes	Yes	Yes	Yes	c
9	Pakhrud	Yes	Yes	c	b	c	Yes	Yes	Yes	Yes	c	c
10	Jotibachiwadi	Yes	Yes	c	b	c	Yes	Yes	Yes	Yes	c	c
11	Giralgaon	Yes	Yes	c	b	c	Yes	Yes	Yes	c	c	c
12	Naliwadgaon	Yes	Yes	b	b	c	Yes	Yes	Yes	c	c	c
13	Sawargaon	Yes	Yes	b	b	c	Yes	Yes	Yes	c	c	c
14	Dudhodi	Yes	Yes	a	a	c	Yes	Yes	Yes	c	c	c
15	Umachiwadi	Yes	Yes	b	c	c	Yes	Yes	Yes	c	b	b
16	Nagewadi	Yes	Yes	c	a	c	Yes	Yes	Yes	c	c	c
17	Wadachiwadi	Yes	Yes	b	b	c	Yes	Yes	Yes	c	c	c
18	Nannajwadi	a	a	c	a	a	Yes	Yes	Yes	c	a	a
19	Bagalwadi	a	a	b	b	c	Yes	Yes	Yes	c	b	b
20	Pathrud	Yes	Yes	c	Yes	c	Yes	Yes	Yes	Yes	Yes	c
21	Bedarwadi	Yes	a	c	a	c	Yes	Yes	Yes	c	c	c
22	Jayavantnagar	Yes	a	b	b	c	Yes	Yes	Yes	Yes	c	c
23	Jamb	Yes	Yes	c	c	c	Yes	Yes	Yes	Yes	c	c
24	Irachiwadi	Yes	Yes	b	b	c	Yes	Yes	Yes	c	c	c

VILLAGE DIRECTORY

Village Directory

Land use (As in 2009)

Location Code No:- 525

Location Code No:- 0288

Availability of miscellaneous facilities (If amenities available code -Yes is given, If not available within the village , the distance range code viz; a for < 5 Kms, b for 5-10 Kms and c for 10+ kms of nearest place where facility is available is given).							Availability of electricity (Yes/No)				Nearest Town			
Sports Club / Recreation Centre	Cinema / Video Hall	Public Library	Public Reading Room	Newspaper Supply	Assembly Polling station	Birth & Death Registration Office	Power Supply for Domestic Use (ED)	Power Supply for Agricultural Use (EAG)	Power Supply for Commercial Use (EC)	Power Supply for All Uses (EA)	Name	Distance range code i.e. a for < 5 Kms, b for 5-10 Kms and c for 10+ kms .	Name village	Sr.No.
91	92	93	94	95	96	97	98	99	100	101	102	103	2	1
c	c	c	c	Yes	Yes	Yes	Yes	Yes	Yes	Yes	Bhum	c	Tambewadi	1
c	c	c	c	Yes	Yes	Yes	Yes	Yes	Yes	Yes	Bhum	c	Nipani	2
c	c	c	c	Yes	Yes	Yes	Yes	Yes	Yes	Yes	Bhum	c	Lanjeshwar	3
c	c	c	c	c	b	Yes	Yes	Yes	Yes	Yes	Bhum	c	Malewadi	4
c	c	c	c	Yes	Yes	a	Yes	Yes	Yes	Yes	Bhum	c	Andrud	5
c	c	c	c	c	b	a	Yes	Yes	No	No	Bhum	c	Pandharewadi	6
c	c	c	c	Yes	Yes	Yes	Yes	Yes	Yes	Yes	Bhum	c	Dokewadi	7
c	c	Yes	Yes	Yes	Yes	Yes	Yes	Yes	Yes	Yes	Bhum	c	Ieet	8
c	c	Yes	Yes	Yes	Yes	Yes	Yes	Yes	Yes	Yes	Bhum	c	Pakhrud	9
c	c	c	c	Yes	Yes	Yes	Yes	Yes	Yes	Yes	Bhum	c	Jotibachiwadi	10
c	c	c	c	c	b	Yes	Yes	Yes	Yes	Yes	Bhum	c	Giralgao	11
c	c	c	c	b	b	a	Yes	Yes	Yes	Yes	Bhum	c	Naliwadgaon	12
c	c	c	c	c	b	a	Yes	Yes	Yes	Yes	Bhum	c	Sawargaon	13
c	c	c	c	a	a	a	Yes	Yes	Yes	Yes	Bhum	c	Dudhodi	14
b	b	b	b	b	b	a	Yes	Yes	No	No	Bhum	c	Umachiwadi	15
c	c	c	c	c	b	a	Yes	Yes	Yes	Yes	Bhum	c	Nagewadi	16
c	c	c	c	b	b	a	Yes	Yes	No	No	Bhum	c	Wadachiwadi	17
a	a	a	a	a	a	a	Yes	Yes	No	No	Bhum	b	Nannajwadi	18
b	b	b	b	b	b	a	Yes	Yes	No	No	Bhum	b	Bagalwadi	19
c	c	Yes	Yes	Yes	Yes	Yes	Yes	Yes	Yes	Yes	Bhum	b	Pathrud	20
c	c	c	c	c	b	a	Yes	Yes	No	No	Bhum	b	Bedarwadi	21
c	c	c	c	Yes	Yes	a	Yes	Yes	Yes	Yes	Bhum	b	Jayavantnagar	22
c	c	c	c	Yes	Yes	Yes	Yes	Yes	Yes	Yes	Bhum	b	Jamb	23
c	c	c	c	c	b	Yes	Yes	Yes	Yes	Yes	Bhum	c	Irachiwadi	24

**Census of India 2011 -
Amenities and**

Name of District:- Osmanabad

Name of CD Block:- Bhum

Sr.No.	Name village	Land Use										
		Area under different types of land use (in hectares rounded up to one decimal place)										
		Forests	Area under Non-agricultural Uses	Barren and Un-cultivable land	Permanent Pastures and Other Grazing Lands	Land Under Miscellaneous Tree Crops etc.	Culturable Waste Land	Fallow lands other than current fallows	Current Fallows	Net Area Sown	Total Irrigated Land Area	Total Un-irrigated Land Area
1	2	104	105	106	107	108	109	110	111	112	113	114
1	Tambewadi	0	2.8	0	0	0	12.2	0	0	912.6	700	212.6
2	Nipani	82.9	26.1	7.1	0	0	0	0	21.2	891.7	100.2	791.4
3	Lanjeshwar	0	233.4	18.9	20.8	0	0	0	10.2	650.8	250.2	400.6
4	Malewadi	44.8	18.3	0	0	17.1	0	0	0	406.9	82	324.9
5	Andrud	0	17.8	9.4	25.9	0	0	0	5.4	381	181.4	199.6
6	Pandharewadi	0	1.1	4.4	0.6	0	0	0	0	129.9	40	89.9
7	Dokewadi	2	31.4	0	0	0	0	0	0	839.6	80	759.5
8	Ieet	34.6	308	0	0	0	0	0	0	4239.4	345.9	3893.4
9	Pakhrud	48.2	21.6	22.6	23.4	0	25.2	0	8.2	990.6	90.1	900.5
10	Jotibachiwadi	0	5.1	2	0	0	12.5	0	4.2	345.6	34.2	311.4
11	Giralgaon	0	8.7	31.1	6	0	12.2	0	10.8	976.8	97.1	879.7
12	Naliwadgaon	9.8	64.1	15.4	0	0	11.5	5.1	0	539.6	43.9	495.7
13	Sawargaon	40.8	119.7	35.4	0	0	25.1	0	17	496.1	30.5	465.6
14	Dudhodi	0	114.6	121	0	0	0	0	0	872.7	50	822.7
15	Umachiwadi	0	13.2	0	0	0	8.1	0	0	337	8	329
16	Nagewadi	144.3	28.7	0	0	0	264.9	0	0	1269.2	69.2	1200
17	Wadachiwadi	0	14.2	0	0	0	7.5	0	0	210	7	203
18	Nannajwadi	0	3.7	0	0	0	0	0	0	242.5	17.8	224.8
19	Bagalwadi	0	15.1	0	0	0	9.3	0	0	300	9	291
20	Pathrud	0	174.4	0	0	0	61.6	0	0	1385	312.4	1072.6
21	Bedarwadi	0	15.6	0	0	0	9.9	0	0	298.5	106.7	191.8
22	Jayavantnagar	0	35.6	5.4	0	10.2	0	0	0	603.9	151.4	452.5
23	Jamb	22.4	34.3	54.6	0	0	0	0	22.7	1238.8	385	853.8
24	Irachiwadi	0	34.8	51.6	5.5	0	0	0	0	825.5	52	773.5

VILLAGE DIRECTORY

Village Directory

Land use (As in 2009)

Location Code No:- 525

Location Code No:- 0288

Land Use					Name of three most important commodities manufactured			Name of Village	Serial Number
Area irrigated by source (in hectare).					First	Second	Third		
Canals (C)	Wells/Tube-wells(W/TW)	Tanks/Lakes(T/L)	Water Falls(WF)	Others(O)					
115	116	117	118	119	120	121	122	2	1
0	100	600	0	0				Tambewadi	1
0	100.2	0	0	0				Nipani	2
0	50.2	200	0	0				Lanjeshwar	3
0	82	0	0	0				Malewadi	4
0	48.6	132.8	0	0				Andrud	5
0	40	0	0	0				Pandharewadi	6
0	80	0	0	0				Dokewadi	7
0	296.5	49.4	0	0				Ieet	8
0	90.1	0	0	0				Pakhrud	9
0	34.2	0	0	0				Jotibachiwadi	10
0	97.1	0	0	0				Giralgaon	11
0	31.5	12.4	0	0				Naliwadgaon	12
0	30.5	0	0	0				Sawargaon	13
0	42	8	0	0				Dudhodi	14
0	8	0	0	0				Umachiwadi	15
0	69.2	0	0	0				Nagewadi	16
0	7	0	0	0				Wadachiwadi	17
0	5.9	11.9	0	0				Nannajwadi	18
0	9	0	0	0				Bagalwadi	19
80	216.4	0	0	16				Pathrud	20
0	106.7	0	0	0				Bedarwadi	21
0	151.4	0	0	0				Jayavantnagar	22
98	177	110	0	0				Jamb	23
0	35	17	0	0				Irachiwadi	24

Census of India 2011 -

Amenities and

Name of District:- Osmanabad

Name of CD Block:- Bhum

Sr.No.	Name village	Location code no.	Total area of the village (in hectares rounded up to one decimal place)	Total population (2011 census)	Number of households (2011 census)	Number of educational amenities available. (If not available within the village , the distance range code viz; a for < 5 Kms, b for 5-10 Kms and c for 10+ kms of nearest place where facility is available is given).									
						Pre-Primary school (PP)	Primary school (P)	Middle school (M)	Secondary School (S)	Senior Secondary school (SS)	Degree college of arts science & commerce (ASC)	Engineering college(EC)	Medical college (MC)	Management institute (MI)	Polytechnic (Pt)
1	2	3	4	5	6	7	8	9	10	11	12	13	14	15	16
25	Matrewadi	561158	447.7	1012	196	1	1	1	a	c	c	c	c	c	c
26	Nali	561159	257	611	108	1	1	1	1	b	b	c	c	c	c
27	Antarwali	561160	1262.7	1190	281	1	1	1	1	b	c	c	c	c	c
28	Tinraj	561161	855.8	1632	343	1	2	1	a	b	b	c	c	c	c
29	Jejla	561162	849.8	1211	284	3	1	1	a	b	b	c	c	c	c
30	Dandegaon	561163	615.4	972	218	1	1	1	1	c	c	c	c	c	c
31	Birobachiwadi	561164	138.1	154	38	1	1	b	b	c	c	c	c	c	c
32	Anandwadi	561165	326.9	502	114	1	1	b	b	b	c	c	c	c	c
33	Ambi	561166	1796.4	2588	583	2	2	1	1	b	c	c	c	c	c
34	Hangewadi	561167	295.4	146	33	1	1	a	b	c	c	c	c	c	c
35	Aliyabadwadi	561168	161	0	0										
36	Antargaon	561169	771.2	1780	351	2	2	1	1	1	c	c	c	c	c
37	Pida	561170	277.8	355	80	1	1	1	a	a	c	c	c	c	c
38	Ida	561171	1065	1527	307	2	2	1	a	a	c	c	c	c	c
39	Kanadi	561172	378.6	615	146	3	1	a	a	a	c	c	c	c	c
40	Wangi kh.	561173	838	1303	285	1	2	1	b	b	c	c	c	c	c
41	Ashta	561174	1519	2023	459	2	2	1	1	b	b	c	c	c	c
42	Golegaon	561175	677	1208	276	3	1	1	b	b	c	c	c	c	c
43	Ashtewadi	561176	355	474	102	1	1	a	c	b	c	c	c	c	c
44	Sawargaon	561177	1021	1838	376	2	2	1	c	b	b	c	c	c	c
45	Devangra	561178	767	977	203	3	1	1	b	c	b	c	c	c	b
46	Shekhapur	561179	847	1004	240	2	1	1	a	c	c	c	c	c	c
47	Wangi Bk.	561180	934	1913	428	1	2	1	b	c	c	c	c	c	c
48	Mankeshwar	561181	2900	5173	1216	3	5	4	2	1	c	c	c	c	c

VILLAGE DIRECTORY

Village Directory

Land use (As in 2009)

Location Code No:- 525

Location Code No:- 0288

Number of educational amenities available. (If not available within the village , the distance range code viz; a for < 5 Kms, b for 5-10 Kms and c for 10+ kms of nearest place where facility is available is given).				Number of Medical Amenities available. (If not available within the village , the distance range code viz; a for < 5 Kms, b for 5-10 Kms and c for 10+ kms of nearest place where facility is available is given).										Name village	Sr.No.	
Vocational training school /ITI	Non-formal training centre (NFTC)	Special school for disabled (SSD)	Others (specify)	Community health centre (CHC)	Primary health centre (PHC)	Primary health sub centre (PHS)	Maternity and child welfare centre (MCW)	T.B. clinic (TBC)	Hospital-allopathic (HA)	Hospital-alternative medicine (HO)	Dispensary (D)	Veterinary hospital (VH)	Mobile health clinic (MHC)			Family welfare centre (FWC)
17	18	19	20	21	22	23	24	25	26	27	28	29	30	31	2	1
c	c	c		c	b	a	b	b	b	a	b	b	c	b	Matrewadi	25
c	c	c		c	b	1	b	b	b	c	b	b	c	b	Nali	26
c	c	c		c	b	1	b	b	b	b	b	b	c	b	Antarwali	27
c	c	c		c	b	a	b	b	b	c	b	c	c	b	Tintraj	28
c	c	c		c	b	a	b	b	b	c	b	b	c	b	Jejla	29
c	c	c		c	b	b	b	b	b	c	b	c	c	b	Dandegaon	30
c	c	c		c	b	b	b	b	b	c	b	b	c	b	Birobachiwadi	31
c	c	c		c	b	b	b	b	b	c	b	b	c	b	Anandwadi	32
c	c	c		c	1	1	1	1	1	c	1	c	c	1	Ambi	33
c	c	c		c	b	b	b	b	b	c	b	c	c	b	Hangewadi	34
															Aliyabadwadi	35
c	c	c		c	b	a	b	b	b	c	b	c	c	b	Antargaon	36
c	c	c	1	c	b	b	b	b	b	c	b	c	c	b	Pida	37
c	c	c		c	b	1	b	b	b	c	b	c	c	b	Ida	38
c	c	c		c	b	a	b	b	b	c	b	a	c	b	Kanadi	39
c	c	b		c	b	b	b	b	b	c	b	b	c	b	Wangi kh.	40
b	c	c		c	b	1	b	b	b	b	b	b	b	b	Ashta	41
b	b	b		c	b	b	b	b	b	b	b	b	b	b	Golegaon	42
b	b	b		c	b	b	b	b	b	b	b	b	b	b	Ashtewadi	43
b	b	b	1	c	b	b	b	b	b	b	b	b	b	b	Sawargaon	44
c	c	b		c	b	b	b	b	b	b	b	b	c	b	Devangra	45
c	c	c		c	b	b	b	b	b	c	b	b	c	b	Shekhapur	46
c	c	c		c	b	b	b	b	b	c	b	b	c	b	Wangi Bk.	47
c	c	c		c	1	1	1	1	1	c	1	1	c	1	Mankeshwar	48

**Census of India 2011 -
Amenities and**

Name of District:- Osmanabad

Name of CD Block:- Bhum

Sr.No.	Name village	Number of Non-Government Medical Amenities available.							Availability of drinking water - Yes / No							
		Charitable non Govt. hospital/Nursing home.	Medical practitioner with MBBS Degree	Medical practitioner with other degree	Medical practitioner with no degree	Traditional practitioner and faith healer .	Medicine Shop	Others	Tap water (Treated/Untreated)	Well water (Covered / Uncovered well)	Hand Pump	Tube wells / Bore well	Spring	River / Canal	Tank / Pond / Lake	Others
1	2	32	33	34	35	36	37	38	39	40	41	42	43	44	45	46
25	Matrewadi	0	0	1	0	0	0	0	Yes	Yes	Yes	No	No	No	Yes	No
26	Nali	0	0	0	0	0	0	0	Yes	Yes	Yes	No	No	No	No	No
27	Antarwali	0	0	1	0	0	0	0	Yes	Yes	Yes	No	No	No	Yes	No
28	Tintraj	0	0	1	0	0	0	0	Yes	Yes	Yes	Yes	No	No	No	No
29	Jejla	0	0	1	0	0	0	0	Yes	Yes	Yes	No	No	No	No	No
30	Dandegaon	0	0	0	0	0	0	0	Yes	Yes	Yes	Yes	No	No	No	No
31	Birobachiwadi	0	0	0	0	0	0	0	Yes	Yes	Yes	Yes	No	No	No	No
32	Anandwadi	0	0	0	0	0	0	0	Yes	Yes	Yes	Yes	No	No	No	No
33	Ambi	0	0	1	0	0	0	0	Yes	Yes	Yes	Yes	No	No	Yes	No
34	Hangewadi	0	0	0	0	0	0	0	Yes	Yes	Yes	Yes	No	No	Yes	No
35	Aliyabadwadi															
36	Antargaon	0	0	1	0	0	0	0	Yes	Yes	Yes	No	No	Yes	No	No
37	Pida	0	0	0	0	0	0	0	Yes	Yes	Yes	No	No	Yes	No	No
38	Ida	0	0	1	0	0	0	0	Yes	Yes	Yes	No	No	Yes	No	No
39	Kanadi	0	0	0	0	0	0	0	Yes	Yes	Yes	No	No	Yes	No	No
40	Wangi kh.	0	0	1	0	0	0	0	Yes	Yes	Yes	Yes	No	No	No	No
41	Ashta	0	0	1	0	0	0	0	Yes	Yes	Yes	Yes	No	No	No	No
42	Golegaon	0	0	1	0	0	0	0	Yes	Yes	Yes	Yes	No	No	No	No
43	Ashtewadi	0	0	0	0	0	0	0	Yes	Yes	Yes	Yes	No	No	No	No
44	Sawargaon	0	0	1	0	0	0	0	Yes	Yes	Yes	Yes	No	Yes	Yes	No
45	Devangra	0	0	0	0	0	0	0	Yes	Yes	Yes	Yes	No	Yes	Yes	No
46	Shekhapur	0	0	1	0	0	0	0	Yes	Yes	Yes	Yes	No	No	No	No
47	Wangi Bk.	0	0	1	0	0	0	0	Yes	Yes	Yes	Yes	No	No	No	No
48	Mankeshwar	0	1	1	0	0	1	0	Yes	Yes	Yes	Yes	No	Yes	No	No

VILLAGE DIRECTORY

Village Directory

Land use (As in 2009)

Location Code No:- 525

Location Code No:- 0288

Availability of toilet & others Yes / No				Communication and transport facilities (If amenities available code -Yes is given except for Village Pin Code ,If not available within the village , the distance range code viz; a for < 5 Kms, b for 5-10 Kms and c for 10+ kms of nearest place where facility is available is given).								
Community toilet including bath.	Community toilet excluding bath.	Rural sanitary mart or sanitary hardware outlet available near the village.	Community bio- gas or recycle of waste for productive use.	Post office(PO)	Sub post office (SPO)	Post & Telegraph office (P&TO)	Village Pin Code	Telephones (Land lines)	Public call office (PCO)	Mobile phone coverage	Name village	Sr.No.
47	48	49	50	51	52	53	54	55	56	57	2	1
No	No	No	No	c	c	c	413504	Yes	Yes	Yes	Matrewadi	25
No	No	No	No	a	a	a	413504	a	a	Yes	Nali	26
No	No	No	No	b	Yes	b	413504	Yes	Yes	Yes	Antarwali	27
No	No	No	No	a	a	a	413504	Yes	Yes	Yes	Tintraj	28
No	No	No	No	b	b	b	413504	Yes	Yes	Yes	Jejla	29
No	No	No	No	c	c	c	413504	Yes	a	Yes	Dandegaon	30
No	No	No	No	b	b	b	413504	a	a	a	Birobachiwadi	31
No	No	No	No	b	b	b	413504	a	a	Yes	Anandwadi	32
No	No	No	No	c	Yes	c	413504	Yes	Yes	Yes	Ambi	33
No	No	No	No	c	c	c	413505	a	a	Yes	Hangewadi	34
											Aliyabadwadi	35
No	No	No	No	c	Yes	c		Yes	Yes	Yes	Antargaon	36
No	No	No	No	c	c	c		a	a	Yes	Pida	37
No	No	No	No	c	Yes	c		Yes	Yes	Yes	Ida	38
No	No	No	No	a	a	a		a	a	Yes	Kanadi	39
No	No	No	No	a	a	a	413504	Yes	Yes	Yes	Wangi kh.	40
No	No	No	No	b	Yes	b	413504	Yes	Yes	Yes	Ashta	41
No	No	No	No	b	b	b	413504	Yes	Yes	Yes	Golegaon	42
No	No	No	No	a	a	a	413504	a	a	Yes	Ashtewadi	43
No	No	No	No	b	Yes	b	413304	Yes	Yes	Yes	Sawargaon	44
No	No	No	No	b	Yes	b	413504	Yes	a	Yes	Devangra	45
No	No	No	No	a	a	a	413504	Yes	Yes	Yes	Shekhapur	46
No	No	No	No	b	Yes	b	413504	Yes	Yes	Yes	Wangi Bk.	47
No	Yes	No	No	Yes	c	Yes	413504	Yes	Yes	Yes	Mankeshwar	48

**Census of India 2011 -
Amenities and**

Name of District:- Osmanabad

Name of CD Block:- Bhum

Sr.No.	Name village	Communication and transport facilities (If amenities available code -Yes is given except for Village Pin Code ,If not available within the village , the distance range code viz; a for < 5 Kms, b for 5-10 Kms and c for 10+ kms of nearest place where facility is available is given).									
		Internet cafes/ Common service centre (CSC)	Private courier facility	Bus service (Public & Private)	Railway stations	Auto/Modified Autos	Taxis and Vans	Tractors	Cycle-pulled rickshaws(Manual & Machine driven)	Carts driven by animals	Sea /River ferry service
1	2	58	59	60	61	62	63	64	65	66	67
25	Matrewadi	c	c	Yes	c	a	a	c		c	a
26	Nali	c	c	Yes	c	b	b	c		c	
27	Antarwali	c	c	Yes	c	b	b	c		c	
28	Tinraj	c	c	Yes	c	a	a	c		a	
29	Jejla	c	c	Yes	c	a	a	c		c	
30	Dandegaon	c	c	Yes	c	b	b	c		c	
31	Birobachiwadi	c	c	b	c	b	b	c		b	
32	Anandwadi	c	c	Yes	c	b	b	c		b	
33	Ambi	c	c	Yes	c	Yes	Yes	c		b	
34	Hangewadi	c	c	a	c	b	b	c		c	
35	Aliyabadwadi										
36	Antargaon	c	c	Yes	c	b	b	c		c	
37	Pida	c	c	a	c	b	b	c		c	
38	Ida	c	c	Yes	c	b	b	c		c	
39	Kanadi	c	c	Yes	c	b	b	c		c	
40	Wangi kh.	b	b	Yes	c	b	b	c		b	a
41	Ashta	b	b	Yes	c	Yes	Yes	c		c	
42	Golegaon	b	b	Yes	c	b	b	c		c	
43	Ashtewadi	b	b	Yes	c	b	b	c		c	a
44	Sawargaon	b	b	Yes	c	b	b	c		c	
45	Devangra	b	b	Yes	c	b	b	c		c	
46	Shekhapur	c	c	Yes	c	b	b	c		c	
47	Wangi Bk.	c	c	Yes	c	b	b	c		c	
48	Mankeshwar	Yes	Yes	Yes	c	Yes	Yes	c		c	

VILLAGE DIRECTORY

Village Directory

Land use (As in 2009)

Location Code No:- 525

Location Code No:- 0288

Village connected to highways,village roads, banks & credit societies (If amenities available code -Yes is given, If not available within the village , the distance range code viz; a for < 5 Kms, b for 5-10 Kms and c for 10+ kms of nearest place where facility is available is given).												Name village	Sr.No.
Connected to national highway(NH)	Connected to state highway(SH)	Connected to major district road (MDR)	Connected to others district road	Pucca roads	Kutchcha roads	Water bounded macadam(WBM) roads	Navigable waterway (river/canal)(NW)	Footpaths (FP)	Commercial & Co-operative Banks	ATM	Agricultural Credit Societies		
68	69	70	71	72	73	74	75	76	77	78	79	2	1
c	a	a	Yes	Yes	a	a		Yes	b	c	Yes	Matrewadi	25
c	a	a	Yes	Yes	a	a		Yes	b	c	b	Nali	26
c	Yes	Yes	Yes	Yes	a	a		Yes	b	c	Yes	Antarwali	27
c	b	b	Yes	Yes	a	a		Yes	b	c	Yes	Tintraj	28
c	b	b	Yes	Yes	a	a		Yes	b	c	Yes	Jejla	29
c	Yes	Yes	Yes	Yes	a	a		Yes	c	c	a	Dandegaon	30
c	b	b	b	b	Yes	Yes		Yes	b	c	b	Birobachiwadi	31
c	a	a	a	a	Yes	Yes		Yes	b	c	b	Anandwadi	32
c	Yes	Yes	Yes	Yes	a	Yes		Yes	c	c	Yes	Ambi	33
c	b	b	b	b	Yes	Yes		Yes	c	c	a	Hangewadi	34
												Aliyabadwadi	35
c	c	Yes	Yes	Yes	Yes	Yes		Yes	c	c	Yes	Antargaon	36
c	c	Yes	Yes	Yes	Yes	Yes		Yes	a	c	a	Pida	37
c	c	Yes	Yes	Yes	Yes	Yes		Yes	a	c	Yes	Ida	38
c	c	Yes	Yes	Yes	Yes	Yes		Yes	a	c	a	Kanadi	39
c	a	c	a	a	Yes	Yes		Yes	b	b	Yes	Wangi kh.	40
c	Yes	a	b	Yes	a	Yes		Yes	b	b	Yes	Ashta	41
c	a	b	b	Yes	Yes	Yes		Yes	b	b	Yes	Golegaon	42
c	c	c	b	a	Yes	Yes		Yes	b	b	b	Ashtewadi	43
b	b	b	b	Yes	Yes	Yes		Yes	b	b	Yes	Sawargaon	44
b	b	b	b	Yes	Yes	Yes		Yes	b	b	Yes	Devangra	45
c	a	c	b	Yes	Yes	Yes		Yes	b	c	Yes	Shekhapur	46
c	a	c	a	Yes	Yes	Yes		Yes	b	c	Yes	Wangi Bk.	47
c	c	Yes	Yes	Yes	Yes	Yes		Yes	c	c	Yes	Mankeshwar	48

**Census of India 2011 -
Amenities and**

Name of District:- Osmanabad

Name of CD Block:- Bhum

Sr.No.	Name village	Availability of miscellaneous facilities (If amenities available code -Yes is given, If not available within the village , the distance range code viz; a for < 5 Kms, b for 5-10 Kms and c for 10+ kms of nearest place where facility is available is given).										
		Self-Help Group (SHG)	Public distribution system (PDS) shop	Mandis / Regular market	Weekly Haat	Agricultural marketing society	Integrated Child Development Scheme (Nutritional Centres)	Anganwadi Centre (Nutritional Centres)	Others (Nutritional Centres)	ASHA (Accredited Social Health Activist)	Community centre with/without TV	Sports Field,
1	2	80	81	82	83	84	85	86	87	88	89	90
25	Matrewadi	Yes	Yes	c	c	b	Yes	Yes	Yes	Yes	c	c
26	Nali	Yes	Yes	b	b	c	Yes	Yes	Yes	c	c	c
27	Antarwali	Yes	Yes	b	c	c	Yes	Yes	Yes	Yes	c	c
28	Tinraj	Yes	Yes	b	b	c	Yes	Yes	Yes	Yes	c	c
29	Jejla	Yes	Yes	b	b	c	Yes	Yes	Yes	Yes	c	c
30	Dandegaon	Yes	Yes	c	c	c	Yes	Yes	Yes	c	c	c
31	Birobachiwadi	a	a	c	b	c	Yes	Yes	Yes	c	c	c
32	Anandwadi	Yes	a	c	b	c	Yes	Yes	Yes	c	c	c
33	Ambi	Yes	Yes	c	c	c	Yes	Yes	Yes	Yes	Yes	c
34	Hangewadi	a	b	c	b	c	b	b	Yes	c	c	c
35	Aliyabadwadi											
36	Antargaon	Yes	a	b	b	c	Yes	Yes	Yes	Yes	c	c
37	Pida	a	a	b	b	c	Yes	Yes	Yes	c	c	c
38	Ida	Yes	a	b	b	c	Yes	Yes	Yes	Yes	c	c
39	Kanadi	Yes	Yes	b	b	c	Yes	Yes	Yes	c	c	c
40	Wangi kh.	Yes	Yes	b	b	b	Yes	Yes	Yes	Yes	c	c
41	Ashta	Yes	Yes	c	c	c	Yes	Yes	Yes	Yes	Yes	c
42	Golegaon	Yes	Yes	b	b	b	Yes	Yes	Yes	Yes	c	c
43	Ashtewadi	Yes	a	b	b	b	Yes	Yes	Yes	c	c	c
44	Sawargaon	Yes	a	b	b	b	Yes	Yes	Yes	Yes	c	c
45	Devangra	Yes	b	b	b	b	Yes	Yes	Yes	c	c	c
46	Shekhapur	Yes	Yes	c	c	c	Yes	Yes	Yes	Yes	c	c
47	Wangi Bk.	Yes	Yes	c	c	c	Yes	Yes	Yes	Yes	c	c
48	Mankeshwar	Yes	Yes	Yes	Yes	c	Yes	Yes	Yes	Yes	Yes	c

VILLAGE DIRECTORY

Village Directory

Land use (As in 2009)

Location Code No:- 525

Location Code No:- 0288

Availability of miscellaneous facilities (If amenities available code -Yes is given, If not available within the village , the distance range code viz; a for < 5 Kms, b for 5-10 Kms and c for 10+ kms of nearest place where facility is available is given).							Availability of electricity (Yes/No)				Nearest Town			
Sports Club / Recreation Centre	Cinema / Video Hall	Public Library	Public Reading Room	Newspaper Supply	Assembly Polling station	Birth & Death Registration Office	Power Supply for Domestic Use (ED)	Power Supply for Agricultural Use (EAG)	Power Supply for Commercial Use (EC)	Power Supply for All Uses (EA)	Name	Distance range code i.e. a for < 5 Kms, b for 5-10 Kms and c for 10+ kms .	Name village	Sr.No.
91	92	93	94	95	96	97	98	99	100	101	102	103	2	1
c	c	c	c	Yes	Yes	a	Yes	Yes	Yes	Yes	Bhum	c	Matrewadi	25
c	c	c	c	c	b	Yes	Yes	Yes	No	No	Bhum	c	Nali	26
c	c	c	c	Yes	Yes	a	Yes	Yes	Yes	Yes	Bhum	c	Antarwali	27
c	c	c	c	Yes	Yes	Yes	Yes	Yes	Yes	Yes	Bhum	a	Tintraj	28
c	c	c	c	Yes	Yes	Yes	Yes	Yes	Yes	Yes	Bhum	c	Jejla	29
c	c	c	c	c	b	Yes	Yes	Yes	Yes	Yes	Bhum	c	Dandegaon	30
c	c	c	c	c	b	a	Yes	Yes	No	No	Bhum	b	Birobachiwadi	31
c	c	c	c	c	b	a	Yes	Yes	No	No	Bhum	b	Anandwadi	32
c	c	c	c	Yes	Yes	Yes	Yes	Yes	Yes	Yes	Bhum	b	Ambi	33
c	c	c	c	c	b	b	Yes	Yes	No	No	Bhum	c	Hangewadi	34
													Aliyabadwadi	35
c	c	c	c	Yes	Yes	Yes	Yes	Yes	Yes	Yes	Bhum	c	Antargaon	36
c	c	c	c	c	b	a	Yes	Yes	No	No	Bhum	c	Pida	37
c	c	c	c	Yes	Yes	Yes	Yes	Yes	Yes	Yes	Bhum	c	Ida	38
c	c	c	c	c	b	Yes	Yes	Yes	No	No	Bhum	c	Kanadi	39
c	c	c	c	Yes	Yes	a	Yes	Yes	Yes	Yes	Bhum	b	Wangi kh.	40
c	c	c	c	Yes	Yes	Yes	Yes	Yes	Yes	Yes	Bhum	c	Ashta	41
c	c	c	c	Yes	Yes	Yes	Yes	Yes	Yes	Yes	Bhum	c	Golegaon	42
c	c	c	c	c	b	a	Yes	Yes	No	No	Bhum	c	Ashtewadi	43
c	c	c	c	Yes	Yes	Yes	Yes	Yes	Yes	Yes	Bhum	c	Sawargaon	44
c	c	c	c	c	b	Yes	Yes	Yes	Yes	Yes	Bhum	c	Devangra	45
c	c	c	c	Yes	Yes	a	Yes	Yes	Yes	Yes	Bhum	c	Shekhapur	46
c	c	c	c	Yes	Yes	Yes	Yes	Yes	Yes	Yes	Bhum	c	Wangi Bk.	47
c	c	Yes	Yes	Yes	Yes	Yes	Yes	Yes	Yes	Yes	Bhum	c	Mankeshwar	48

Census of India 2011 -**Amenities and**

Name of District:- Osmanabad

Name of CD Block:- Bhum

Sr.No.	Name village	Land Use											
		Area under different types of land use (in hectares rounded up to one decimal place)											
		Forests	Area under Non-agricultural Uses	Barren and Un-cultivable land	Permanent Pastures and Other Grazing Lands	Land Under Miscellaneous Tree Crops etc.	Culturable Waste Land	Fallow lands other than current fallows	Current Fallows	Net Area Sown	Total Irrigated Land Area	Total Un-irrigated Land Area	
1	2	104	105	106	107	108	109	110	111	112	113	114	
25	Matrewadi	0	19.3	3.4	0	5.1	0	0	0	0	419.9	76	343.9
26	Nali	0	2	10.6	19.9	0	0	0	0	0	224.6	20	204.6
27	Antarwali	0	16	37	12.9	0	0	0	0	0	1196.8	106	1090.8
28	Tintraj	0	16.3	7.8	0	0	0	0	0	0	831.7	30	801.7
29	Jejla	0	7.7	32.1	11.7	0	0	0	0	0	798.2	90	708.2
30	Dandegaon	0	3.6	5.8	0	0	19.4	9	28	549.6	45	504.6	
31	Birobachiwadi	0	2	3	0	0	0	0.2	21	111.8	18	93.8	
32	Anandwadi	0	2	3.3	0	0	0	2	20	299.6	18	281.6	
33	Ambi	0	2.7	36.4	32.6	0	28.2	20.8	135	1540.7	122	1418.7	
34	Hangewadi	0	2	15.5	9.5	0	12	0	16	240.4	65	175.4	
35	Aliyabadwadi	0	0	0	0	0	0	0	0	161	0	161	
36	Antargaon	0	31.9	5.4	1.9	0	3.4	1	4.4	723.2	500.4	222.8	
37	Pida	0	3.6	0.3	0	0	1	2	3	267.8	150.4	117.4	
38	Ida	0	23	8	19.4	0	4.8	10.3	15.1	984.3	800.2	184.1	
39	Kanadi	0	11.7	5.6	0	0	1	0.5	1.5	358.3	200.3	158	
40	Wangi kh.	0	38.7	0	0	0	58.1	0	0	741.2	42	699.2	
41	Ashta	0	156.5	0	0	0	170	0	0	1192.4	112	1080.4	
42	Golegaon	0	93.3	0	0	0	96.9	0	0	486.8	162.8	324	
43	Ashtewadi	0	14.5	0	0	0	92.9	0	0	247.6	8	239.6	
44	Sawargaon	0	2	0	0	0	179.7	0	0	839.3	14.6	824.8	
45	Devangra	0	2	0	0	0	67.3	0	0	697.7	9.2	688.5	
46	Shekhapur	0	2	0	0	0	22	0	0	823	16.2	806.8	
47	Wangi Bk.	0	58.5	0	0	0	72	0	0	803.6	44	759.6	
48	Mankeshwar	88.5	79.2	0	0	0	118	0	0	2614.3	183.3	2431	

VILLAGE DIRECTORY

Village Directory

Land use (As in 2009)

Location Code No:- 525

Location Code No:- 0288

Land Use					Name of three most important commodities manufactured			Name of Village	Serial Number
Area irrigated by source (in hectare).					First	Second	Third		
Canals (C)	Wells/Tube-wells(W/TW)	Tanks/Lakes(T/L)	Water Falls(WF)	Others(O)					
115	116	117	118	119	120	121	122	2	1
0	52	24	0	0				Matrewadi	25
0	20	0	0	0				Nali	26
0	86	10	0	10				Antarwali	27
0	30	0	0	0				Tintraj	28
0	90	0	0	0				Jejla	29
0	45	0	0	0				Dandegaon	30
0	18	0	0	0				Birobachiwadi	31
0	18	0	0	0				Anandwadi	32
0	122	0	0	0				Ambi	33
0	65	0	0	0				Hangewadi	34
0	0	0	0	0				Aliyabadwadi	35
0	40	4	0	456.4				Antargaon	36
0	20	0	0	130.4				Pida	37
0	50	1	0	749.2				Ida	38
0	199.3	0	1	0				Kanadi	39
0	42	0	0	0				Wangi kh.	40
0	112	0	0	0				Ashta	41
0	162.8	0	0	0				Golegaon	42
0	8	0	0	0				Ashtewadi	43
0	14.6	0	0	0				Sawargaon	44
0	9.2	0	0	0				Devangra	45
0	16.2	0	0	0				Shekhapur	46
0	44	0	0	0				Wangi Bk.	47
0	176	0	0	7.2				Mankeshwar	48

**Census of India 2011 -
Amenities and**

Name of District:- Osmanabad

Name of CD Block:- Bhum

Sr.No.	Name village	Location code no.	Total area of the village (in hectares rounded up to one decimal place)	Total population (2011 census)	Number of households (2011 census)	Number of educational amenities available. (If not available within the village , the distance range code viz; a for < 5 Kms, b for 5-10 Kms and c for 10+ kms of nearest place where facility is available is given).									
						Pre-Primary school (PP)	Primary school (P)	Middle school (M)	Secondary School (S)	Senior Secondary school (SS)	Degree college of arts science & commerce (ASC)	Engineering college(EC)	Medical college (MC)	Management institute (MI)	Polytechnic (Pt)
1	2	3	4	5	6	7	8	9	10	11	12	13	14	15	16
49	Deolali	561182	3270	2598	615	6	2	1	1	1	c	c	c	c	c
50	Ralesangvi	561183	697.2	877	195	3	1	1	b	b	c	c	c	c	c
51	Bavi	561184	655.5	1388	306	2	2	1	a	a	c	c	c	c	c
52	Panhalwadi	561185	407.5	468	110	1	1	a	a	b	c	c	c	c	c
53	Burudwadi	561186	332.4	353	70	2	1	c	a	b	b	c	c	c	c
54	Warud	561187	552	1126	246	2	1	1	a	b	b	c	c	c	c
55	Krishnapur	561188	238.8	232	51	1	1	a	a	b	b	c	c	c	c
56	Bhawanwadi	561189	390	662	144	1	1	a	a	b	c	c	c	c	c
57	Hiwarda	561190	689.3	823	195	1	1	c	a	b	c	c	c	c	c
58	Patsangvi	561191	1102.5	1907	418	2	2	1	1	b	c	c	c	c	c
59	Walha	561192	1036.6	2005	400	3	2	1	b	c	c	c	c	c	c
60	Walwad	561193	2592	3658	860	3	2	1	1	b	c	c	c	c	c
61	Chumbli	561194	1056	1113	237	5	1	1	c	c	c	c	c	c	c
62	Gormala	561195	613	634	131	1	1	1	b	b	b	c	c	c	c
63	Sadesangvi	561196	316	721	178	1	1	a	a	c	c	c	c	c	c
64	Rosamba	561197	257.8	16	3	1	1	c	c	c	c	c	c	c	c
65	Chinchpur (D)	561198	1694.7	2405	553	3	2	1	1	c	c	c	c	c	c
66	Ganegaon	561199	798	1727	395	3	2	1	a	a	c	c	c	c	c
67	Samangaon	561200	639.8	496	104	1	1	a	a	c	c	c	c	c	c
68	Pimpalgaon	561201	296	415	71	2	1	a	a	a	c	c	c	c	c
69	Belgaon	561202	450	455	88	2	1	a	a	a	c	c	c	c	c
70	Padoli	561203	774	562	135	1	1	a	a	c	c	c	c	c	c
71	Sukta	561204	1047.7	1824	393	2	2	2	1	c	c	c	c	c	c
72	Bhawanwadi	561205	457.9	622	127	3	1	a	c	a	c	c	c	c	c
73	Dukkarwadi	561206	1344.6	548	125	2	1	1	a	c	c	c	c	c	c

VILLAGE DIRECTORY

Village Directory

Land use (As in 2009)

Location Code No:- 525

Location Code No:- 0288

Number of educational amenities available. (If not available within the village , the distance range code viz; a for < 5 Kms, b for 5-10 Kms and c for 10+ kms of nearest place where facility is available is given).				Number of Medical Amenities available. (If not available within the village , the distance range code viz; a for < 5 Kms, b for 5-10 Kms and c for 10+ kms of nearest place where facility is available is given).										Name village	Sr.No.	
Vocational training school /ITI	Non-formal training centre (NFTC)	Special school for disabled (SSD)	Others (specify)	Community health centre (CHC)	Primary health centre (PHC)	Primary health sub centre (PHS)	Maternity and child welfare centre (MCW)	T.B. clinic (TBC)	Hospital-allopathic (HA)	Hospital-alternative medicine (HO)	Dispensary (D)	Veterinary hospital (VH)	Mobile health clinic (MHC)			Family welfare centre (FWC)
17	18	19	20	21	22	23	24	25	26	27	28	29	30	31	2	1
c	c	c		c	b	1	b	b	b	c	1	c	c	b	Deolali	49
c	c	c		c	b	a	b	b	b	b	b	b	c	b	Ralesangvi	50
c	c	c		c	b	a	b	b	b	c	b	a	c	b	Bavi	51
c	c	c		c	b	b	b	b	b	c	b	b	c	b	Panhalwadi	52
b	b	b		c	b	b	b	b	b	b	b	c	b	b	Burudwadi	53
b	b	b		c	b	1	b	b	b	b	b	c	b	b	Warud	54
b	b	b		c	b	b	b	b	b	b	b	a	b	b	Krishnapur	55
c	c	c		c	b	b	b	b	b	c	b	b	c	b	Bhawanwadi	56
c	c	c		c	b	a	b	b	b	b	b	b	c	b	Hiwarda	57
c	c	c		c	b	1	b	b	b	c	b	a	c	b	Patsangvi	58
c	c	c		c	b	b	b	b	b	c	b	b	c	b	Walha	59
c	c	c		c	1	1	1	1	1	c	1	1	c	1	Walwad	60
c	c	c		c	b	c	b	b	b	a	b	c	c	b	Chumbli	61
b	c	c		c	b	b	b	b	b	b	b	b	b	b	Gormala	62
c	c	c		c	b	a	b	b	b	c	b	a	c	b	Sadesangvi	63
c	c	c	1	c	b	b	b	b	b	b	b	c	c	b	Rosamba	64
c	c	c		c	b	1	b	b	b	c	b	c	c	b	Chinchpur (D)	65
c	c	c		c	b	a	b	b	b	c	b	a	c	b	Ganegaon	66
c	c	c		c	b	b	b	b	b	c	b	b	c	b	Samangaon	67
c	c	c	1	c	b	a	b	b	b	c	b	a	c	b	Pimpalgaon	68
c	c	c		c	b	a	b	b	b	c	b	a	c	b	Belgaon	69
c	c	c		c	b	a	b	b	b	c	b	a	c	b	Padoli	70
c	c	c		c	b	1	b	b	b	c	b	c	c	b	Sukta	71
c	c	c		c	b	a	b	b	b	c	b	a	c	b	Bhawanwadi	72
c	c	c		c	b	a	b	b	b	c	b	a	c	b	Dukkarwadi	73

**Census of India 2011 -
Amenities and**

Name of District:- Osmanabad

Name of CD Block:- Bhum

Sr.No.	Name village	Number of Non-Government Medical Amenities available.							Availability of drinking water - Yes / No							
		Charitable non Govt. hospital/Nursing home.	Medical practitioner with MBBS Degree	Medical practitioner with other degree	Medical practitioner with no degree	Traditional practitioner and faith healer .	Medicine Shop	Others	Tap water (Treated/Untreated)	Well water (Covered / Uncovered well)	Hand Pump	Tube wells / Bore well	Spring	River / Canal	Tank / Pond / Lake	Others
1	2	32	33	34	35	36	37	38	39	40	41	42	43	44	45	46
49	Deolali	0	0	1	0	0	0	0	Yes	Yes	Yes	Yes	No	No	No	No
50	Ralesangvi	0	0	0	0	0	0	0	Yes	Yes	Yes	Yes	Yes	Yes	Yes	No
51	Bavi	0	0	1	0	0	0	0	Yes	Yes	Yes	No	No	No	Yes	No
52	Panhalwadi	0	0	0	0	0	0	0	Yes	Yes	No	No	No	No	No	No
53	Burudwadi	0	0	0	0	0	0	0	Yes	Yes	No	No	No	No	Yes	No
54	Warud	0	0	1	0	0	0	0	Yes	Yes	No	No	No	No	Yes	No
55	Krishnapur	0	0	0	0	0	0	0	No	Yes	Yes	No	No	No	No	No
56	Bhawanwadi	0	0	0	0	0	0	0	Yes	Yes	No	No	No	No	No	No
57	Hiwarda	0	0	0	0	0	0	0	Yes	Yes	Yes	Yes	Yes	Yes	Yes	No
58	Patsangvi	0	0	1	0	0	0	0	Yes	Yes	Yes	Yes	Yes	Yes	Yes	No
59	Walha	0	0	1	0	0	0	0	Yes	Yes	Yes	Yes	No	No	No	No
60	Walwad	0	0	1	0	0	1	0	Yes	Yes	Yes	Yes	Yes	Yes	Yes	No
61	Chumbli	0	0	1	0	0	0	0	Yes	Yes	Yes	No	No	No	No	No
62	Gormala	0	0	0	0	0	0	0	Yes	Yes	Yes	No	No	No	No	No
63	Sadesangvi	0	0	0	0	0	0	0	Yes	Yes	Yes	No	No	Yes	No	No
64	Rosamba	0	0	0	0	0	0	0	No	Yes	No	No	No	No	No	No
65	Chinchpur (D)	0	0	1	0	0	0	0	Yes	Yes	Yes	Yes	No	Yes	No	No
66	Ganegaon	0	0	1	0	0	0	0	Yes	Yes	Yes	No	No	Yes	No	No
67	Samangaon	0	0	0	0	0	0	0	Yes	Yes	Yes	Yes	No	Yes	No	No
68	Pimpalgaon	0	0	0	0	0	0	0	No	Yes	Yes	No	No	Yes	No	No
69	Belgaon	0	0	0	0	0	0	0	No	Yes	Yes	No	No	Yes	No	No
70	Padoli	0	0	0	0	0	0	0	Yes	Yes	Yes	No	No	No	No	No
71	Sukta	0	0	1	0	0	0	0	Yes	Yes	Yes	Yes	No	No	No	No
72	Bhawanwadi	0	0	0	0	0	0	0	Yes	Yes	No	Yes	No	No	No	No
73	Dukkarwadi	0	0	0	0	0	0	0	Yes	Yes	Yes	Yes	No	No	No	No

VILLAGE DIRECTORY

Village Directory

Land use (As in 2009)

Location Code No:- 525

Location Code No:- 0288

Availability of toilet & others Yes / No				Communication and transport facilities (If amenities available code -Yes is given except for Village Pin Code ,If not available within the village , the distance range code viz; a for < 5 Kms, b for 5-10 Kms and c for 10+ kms of nearest place where facility is available is given).								
Community toilet including bath.	Community toilet excluding bath.	Rural sanitary mart or sanitary hardware outlet available near the village.	Community bio- gas or recycle of waste for productive use.	Post office(PO)	Sub post office (SPO)	Post & Telegraph office (P&TO)	Village Pin Code	Telephones (Land lines)	Public call office (PCO)	Mobile phone coverage	Name village	Sr.No.
47	48	49	50	51	52	53	54	55	56	57	2	1
No	No	No	No	c	Yes	c		Yes	Yes	Yes	Deolali	49
No	No	No	No	c	c	c	413504	Yes	a	Yes	Ralesangvi	50
No	No	No	No	c	c	c	413504	Yes	Yes	Yes	Bavi	51
No	No	No	No	c	c	c	413504	a	a	Yes	Panhalwadi	52
No	No	No	No	b	b	b	413504	a	a	Yes	Burudwadi	53
No	No	No	No	a	a	a		Yes	Yes	Yes	Warud	54
No	No	No	No	b	b	b	413504	a	a	Yes	Krishnapur	55
No	No	No	No	c	c	c	413504	a	a	Yes	Bhawanwadi	56
No	No	No	No	c	c	c	413504	Yes	a	Yes	Hiwarda	57
No	No	No	No	c	Yes	c	413504	Yes	Yes	Yes	Patsangvi	58
No	No	No	No	b	b	b	413504	Yes	Yes	Yes	Walha	59
No	Yes	No	No	Yes	c	Yes	413504	Yes	Yes	Yes	Walwad	60
No	No	No	No	a	Yes	a		Yes	Yes	Yes	Chumbli	61
No	No	No	No	b	b	b		a	a	Yes	Gormala	62
No	No	No	No	a	a	a		Yes	a	Yes	Sadesangvi	63
No	No	No	No	c	c	c		a	a	a	Rosamba	64
No	No	No	No	c	Yes	c		Yes	Yes	Yes	Chinchpur (D)	65
No	No	No	No	c	Yes	c		Yes	Yes	Yes	Ganegaon	66
No	No	No	No	b	b	b	413504	a	a	Yes	Samangaon	67
No	No	No	No	a	a	a		a	a	Yes	Pimpalgaon	68
No	No	No	No	a	a	a		a	a	Yes	Belgaon	69
No	No	No	No	c	c	c		a	a	Yes	Padoli	70
No	No	No	No	c	Yes	c		Yes	Yes	Yes	Sukta	71
No	No	No	No	c	c	c		a	a	Yes	Bhawanwadi	72
No	No	No	No	c	c	c		a	a	Yes	Dukkarwadi	73

**Census of India 2011 -
Amenities and**

Name of District:- Osmanabad

Name of CD Block:- Bhum

Sr.No.	Name village	Communication and transport facilities (If amenities available code -Yes is given except for Village Pin Code ,If not available within the village , the distance range code viz; a for < 5 Kms, b for 5-10 Kms and c for 10+ kms of nearest place where facility is available is given).									
		Internet cafes/ Common service centre (CSC)	Private courier facility	Bus service (Public & Private)	Railway stations	Auto/Modified Autos	Taxis and Vans	Tractors	Cycle-pulled rickshaws(Manual & Machine driven)	Carts driven by animals	Sea /River ferry service
1	2	58	59	60	61	62	63	64	65	66	67
49	Deolali	c	c	Yes	c	Yes	Yes	c		c	
50	Ralesangvi	a	a	Yes	c	b	b	c		c	
51	Bavi	c	c	Yes	c	c	c	c		c	c
52	Panhalwadi	c	c	Yes	c	c	c	c		c	
53	Burudwadi	b	b	a	c	b	b	c		b	
54	Warud	b	b	Yes	c	b	b	c		b	
55	Krishnapur	b	b	a	c	b	b	c		b	
56	Bhawanwadi	c	c	Yes	c	c	c	c		b	
57	Hiwarda	c	c	Yes	c	b	b	c		b	
58	Patsangvi	c	c	Yes	c	b	b	c		b	
59	Walha	c	c	Yes	c	Yes	Yes	c		b	
60	Walwad	c	c	Yes	c	Yes	Yes	c		b	
61	Chumbli	c	c	Yes	c	c	c	c		b	
62	Gormala	b	b	Yes	c	b	b	c		b	
63	Sadesangvi	c	c	Yes	c	b	b	c		b	
64	Rosamba	c	c	a	c	b	b	c		c	
65	Chinchpur (D)	c	c	Yes	c	Yes	Yes	c		b	
66	Ganegaon	c	c	Yes	c	b	b	c		b	
67	Samangaon	c	c	Yes	c	a	a	c		b	
68	Pimpalgaon	c	c	a	c	b	b	c		b	
69	Belgaon	c	c	a	c	b	b	c		b	
70	Padoli	c	c	Yes	c	c	c	c		c	
71	Sukta	a	a	Yes	c	c	c	c		c	
72	Bhawanwadi	c	c	Yes	c	c	c	c		c	
73	Dukkarwadi	c	c	Yes	c	c	c	c		c	

VILLAGE DIRECTORY

Village Directory

Land use (As in 2009)

Location Code No:- 525

Location Code No:- 0288

Village connected to highways,village roads, banks & credit societies (If amenities available code -Yes is given, If not available within the village , the distance range code viz; a for < 5 Kms, b for 5-10 Kms and c for 10+ kms of nearest place where facility is available is given).												Name village	Sr.No.
Connected to national highway(NH)	Connected to state highway(SH)	Connected to major district road (MDR)	Connected to others district road	Pucca roads	Kutchcha roads	Water bounded macadam(WBM) roads	Navigable waterway (river/canal)(NW)	Footpaths (FP)	Commercial & Co-operative Banks	ATM	Agricultural Credit Societies		
68	69	70	71	72	73	74	75	76	77	78	79	2	1
c	c	c	Yes	Yes	Yes	Yes		Yes	Yes	c	Yes	Deolali	49
c	a	a	b	Yes	a	a		Yes	b	c	Yes	Ralesangvi	50
c	Yes	Yes	Yes	Yes	Yes	Yes		Yes	a	c	Yes	Bavi	51
c	a	a	Yes	Yes	Yes	Yes		Yes	b	c	a	Panhalwadi	52
c	Yes	Yes	Yes	Yes	Yes	Yes		Yes	b	b	a	Burudwadi	53
c	Yes	Yes	Yes	Yes	Yes	Yes		Yes	b	b	Yes	Warud	54
c	Yes	Yes	Yes	Yes	Yes	Yes		Yes	b	b	a	Krishnapur	55
c	a	a	Yes	Yes	Yes	Yes		Yes	b	c	a	Bhawanwadi	56
c	b	c	b	Yes	a	a		Yes	b	c	b	Hiwarda	57
c	b	Yes	b	Yes	a	a		Yes	a	c	Yes	Patsangvi	58
c	c	b	b	Yes	a	a		Yes	b	c	Yes	Walha	59
c	c	Yes	Yes	Yes	a	a		Yes	c	c	Yes	Walwad	60
a	b	b	a	a	Yes	a		Yes	Yes	c	Yes	Chumbli	61
c	a	a	b	Yes	a	a		Yes	b	b	a	Gormala	62
c	a	c	Yes	Yes	a	a		Yes	b	c	Yes	Sadesangvi	63
c	b	b	b	a	Yes	a		Yes	c	c	a	Rosamba	64
c	b	Yes	Yes	Yes	Yes	Yes		Yes	b	c	Yes	Chinchpur (D)	65
c	c	Yes	Yes	Yes	Yes	Yes		Yes	a	c	Yes	Ganegaon	66
c	c	b	c	Yes	Yes	a		Yes	b	c	b	Samangaon	67
c	c	Yes	Yes	Yes	Yes	Yes		Yes	a	c	a	Pimpalgaon	68
c	c	Yes	Yes	Yes	Yes	Yes		Yes	a	c	a	Belgaon	69
a	c	c	Yes	Yes	Yes	Yes		Yes	a	c	a	Padoli	70
c	c	b	b	Yes	Yes	Yes		Yes	c	c	Yes	Sukta	71
c	c	c	b	Yes	Yes	Yes		Yes	c	c	a	Bhawanwadi	72
c	c	c	Yes	Yes	Yes	Yes		Yes	c	c	a	Dukkarwadi	73

**Census of India 2011 -
Amenities and**

Name of District:- Osmanabad

Name of CD Block:- Bhum

Sr.No.	Name village	Availability of miscellaneous facilities (If amenities available code -Yes is given, If not available within the village , the distance range code viz; a for < 5 Kms, b for 5-10 Kms and c for 10+ kms of nearest place where facility is available is given).										
		Self-Help Group (SHG)	Public distribution system (PDS) shop	Mandis / Regular market	Weekly Haat	Agricultural marketing society	Integrated Child Development Scheme (Nutritional Centres)	Anganwadi Centre (Nutritional Centres)	Others (Nutritional Centres)	ASHA (Accredited Social Health Activist)	Community centre with/without TV	Sports Field,
1	2	80	81	82	83	84	85	86	87	88	89	90
49	Deolali	Yes	Yes	c	Yes	c	Yes	Yes	Yes	Yes	Yes	c
50	Ralesangvi	Yes	Yes	a	b	c	Yes	Yes	Yes	c	c	c
51	Bavi	Yes	Yes	c	a	c	Yes	Yes	Yes	Yes	c	c
52	Panhalwadi	Yes	a	c	b	c	Yes	Yes	Yes	c	c	c
53	Burudwadi	a	a	b	b	b	Yes	Yes	Yes	c	c	c
54	Warud	Yes	a	b	b	b	Yes	Yes	Yes	Yes	c	c
55	Krishnapur	a	a	b	b	b	Yes	Yes	Yes	c	c	c
56	Bhawanwadi	Yes	a	c	b	c	Yes	Yes	Yes	c	c	c
57	Hiwarda	Yes	b	b	c	c	Yes	Yes	Yes	c	c	c
58	Patsangvi	Yes	Yes	a	c	c	Yes	Yes	Yes	Yes	c	c
59	Walha	Yes	Yes	c	b	c	Yes	Yes	Yes	Yes	Yes	c
60	Walwad	Yes	Yes	c	Yes	c	Yes	Yes	Yes	Yes	Yes	c
61	Chumbli	Yes	Yes	a	a	c	Yes	Yes	Yes	Yes	c	c
62	Gormala	Yes	b	b	b	b	Yes	Yes	Yes	c	c	c
63	Sadesangvi	Yes	Yes	c	b	c	Yes	Yes	Yes	c	c	c
64	Rosamba	a	a	c	c	c	b	b	Yes	c	c	c
65	Chinchpur (D)	Yes	Yes	c	b	c	Yes	Yes	Yes	Yes	Yes	c
66	Ganegaon	Yes	Yes	a	a	c	Yes	Yes	Yes	Yes	c	c
67	Samangaon	Yes	a	c	b	c	Yes	Yes	Yes	c	c	c
68	Pimpalgaon	a	a	b	b	c	Yes	Yes	Yes	c	c	c
69	Belgaon	a	a	b	b	c	Yes	Yes	Yes	c	c	c
70	Padoli	Yes	a	c	c	c	Yes	Yes	Yes	c	c	c
71	Sukta	Yes	Yes	c	c	c	Yes	Yes	Yes	Yes	c	c
72	Bhawanwadi	Yes	Yes	c	c	c	Yes	Yes	Yes	c	c	c
73	Dukkarwadi	Yes	Yes	c	c	c	Yes	Yes	Yes	c	c	c

VILLAGE DIRECTORY

Village Directory

Land use (As in 2009)

Location Code No:- 525

Location Code No:- 0288

Availability of miscellaneous facilities (If amenities available code -Yes is given, If not available within the village , the distance range code viz; a for < 5 Kms, b for 5-10 Kms and c for 10+ kms of nearest place where facility is available is given).							Availability of electricity (Yes/No)				Nearest Town			
Sports Club / Recreation Centre	Cinema / Video Hall	Public Library	Public Reading Room	Newspaper Supply	Assembly Polling station	Birth & Death Registration Office	Power Supply for Domestic Use (ED)	Power Supply for Agricultural Use (EAG)	Power Supply for Commercial Use (EC)	Power Supply for All Uses (EA)	Name	Distance range code i.e. a for < 5 Kms, b for 5-10 Kms and c for 10+ kms .	Name village	Sr.No.
91	92	93	94	95	96	97	98	99	100	101	102	103	2	1
c	c	Yes	Yes	Yes	Yes	Yes	Yes	Yes	Yes	Yes	Bhum	c	Deolali	49
c	c	c	c	c	b	Yes	Yes	Yes	Yes	Yes	Bhum	c	Ralesangvi	50
c	c	c	c	Yes	Yes	a	Yes	Yes	Yes	Yes	Bhum	c	Bavi	51
c	c	c	c	c	b	a	Yes	Yes	No	No	Bhum	c	Panhalwadi	52
c	c	c	c	c	b	a	Yes	Yes	No	No	Bhum	b	Burudwadi	53
c	c	c	c	Yes	Yes	a	Yes	Yes	Yes	Yes	Bhum	b	Warud	54
c	c	c	c	c	b	a	Yes	Yes	No	No	Bhum	b	Krishnapur	55
c	c	c	c	c	b	a	Yes	Yes	No	No	Bhum	b	Bhawanwadi	56
c	c	c	c	c	b	a	Yes	Yes	Yes	Yes	Bhum	b	Hiwarda	57
c	c	c	c	Yes	Yes	Yes	Yes	Yes	Yes	Yes	Bhum	b	Patsangvi	58
c	c	c	c	Yes	Yes	Yes	Yes	Yes	Yes	Yes	Bhum	b	Walha	59
c	c	Yes	Yes	Yes	Yes	Yes	Yes	Yes	Yes	Yes	Bhum	b	Walwad	60
c	c	c	c	Yes	Yes	Yes	Yes	Yes	Yes	Yes	Bhum	b	Chumbli	61
c	c	c	c	c	b	Yes	Yes	Yes	No	No	Bhum	b	Gormala	62
c	c	c	c	c	b	a	Yes	Yes	Yes	Yes	Bhum	b	Sadesangvi	63
c	c	c	c	c	b	a	Yes	Yes	No	No	Bhum		Rosamba	64
c	c	c	c	Yes	Yes	Yes	Yes	Yes	Yes	Yes	Bhum	b	Chinchpur (D)	65
c	c	c	c	Yes	Yes	Yes	Yes	Yes	Yes	Yes	Bhum	b	Ganegaon	66
c	c	c	c	c	b	a	Yes	Yes	No	No	Bhum	b	Samangaon	67
c	c	c	c	b	b	a	Yes	Yes	No	No	Bhum	b	Pimpalgaon	68
c	c	c	c	b	b	a	Yes	Yes	No	No	Bhum	b	Belgaon	69
c	c	c	c	c	b	a	Yes	Yes	No	No	Bhum	c	Padoli	70
c	c	c	c	Yes	Yes	Yes	Yes	Yes	Yes	Yes	Bhum	c	Sukta	71
c	c	c	c	c	b	Yes	Yes	Yes	No	No	Bhum	c	Bhawanwadi	72
c	c	c	c	b	b	a	Yes	Yes	No	No	Bhum	c	Dukkarwadi	73

Census of India 2011 -**Amenities and**

Name of District:- Osmanabad

Name of CD Block:- Bhum

Sr.No.	Name village	Land Use											
		Area under different types of land use (in hectares rounded up to one decimal place)											
		Forests	Area under Non-agricultural Uses	Barren and Un-cultivable land	Permanent Pastures and Other Grazing Lands	Land Under Miscellaneous Tree Crops etc.	Culturable Waste Land	Fallow lands other than current fallows	Current Fallows	Net Area Sown	Total Irrigated Land Area	Total Un-irrigated Land Area	
1	2	104	105	106	107	108	109	110	111	112	113	114	
49	Deolali	53.4	2	0	0	0	92.8	0	0	0	3121.8	20.2	3101.7
50	Ralesangvi	0	11.6	0	14	21	27	10	0	0	613.6	14	599.6
51	Bavi	0	121.6	0	0	0	10.8	0	0	0	523	40	483
52	Panhalwadi	0	34.6	0	0	0	5.9	0	0	0	367	12	355
53	Burudwadi	0	18	0	0	0	0	0	0	0	314.4	6.9	307.5
54	Warud	0	37.5	0	0	0	9.1	0	0	0	505.4	14.8	490.6
55	Krishnapur	0	6.5	0	0	0	4	0	0	0	228.3	6	222.3
56	Bhawanwadi	0	144.7	0	0	0	12	0	0	0	233.3	10	223.3
57	Hiwarda	0	4.8	4.6	0	11	17	21	7	0	623.9	22	601.9
58	Patsangvi	0	44.1	40	25	15	20	0	0	0	958.4	7	951.4
59	Walha	0	6	32.8	0	0	5	30.8	107	0	855	76	779
60	Walwad	0	30.2	0	0	0	112	0	0	0	2449.8	86.4	2363.4
61	Chumbli	0	2	43	0	0	0	0	0	0	1011	0	1011
62	Gormala	0	2	15	2	2	2	2	0	0	588	31	557
63	Sadesangvi	0	2	27	0	0	0	0	0	0	287	4	283
64	Rosamba	0	2.8	13.7	0	0	7.8	0	0	0	233.4	28.4	205.1
65	Chinchpur (D)	0	94.7	45.5	0	0	42.6	0	0	0	1511.9	201.7	1310.3
66	Ganegaon	50	22	0	0	0	0	0	0	0	726	517	209
67	Samangaon	0	2	22.7	0	0	28	9.6	27	0	550.4	116	434.4
68	Pimpalgaon	0	20	5	1.6	0	0	0	0	0	269.4	169	100.4
69	Belgaon	0	25	6	1.8	0	0	0	0	0	417.2	317	100.2
70	Padoli	0.2	2	0	47	0	59.2	100	60	0	505.5	20	485.5
71	Sukta	0	1.6	42	7	0	78.8	67	116.4	0	734.9	40	694.9
72	Bhawanwadi	0	1	0	0	0	0	20.9	0	0	436	50	386
73	Dukkarwadi	220	2	0	0	0	268	46.6	0	0	808	10	798

VILLAGE DIRECTORY

Village Directory

Land use (As in 2009)

Location Code No:- 525

Location Code No:- 0288

Land Use					Name of three most important commodities manufactured			Name of Village	Serial Number
Area irrigated by source (in hectare).					First	Second	Third		
Canals (C)	Wells/Tube-wells(W/TW)	Tanks/Lakes(T/L)	Water Falls(WF)	Others(O)					
115	116	117	118	119	120	121	122	2	1
0	20.2	0	0	0				Deolali	49
0	14	0	0	0				Ralesangvi	50
0	18	22	0	0				Bavi	51
0	6	6	0	0				Panhalwadi	52
0	6.9	0	0	0				Burudwadi	53
0	14.8	0	0	0				Warud	54
0	6	0	0	0				Krishnapur	55
0	10	0	0	0				Bhawanwadi	56
0	22	0	0	0				Hiwarda	57
0	7	0	0	0				Patsangvi	58
0	76	0	0	0				Walha	59
70	10	6.4	0	0				Walwad	60
0	0	0	0	0				Chumbli	61
0	31	0	0	0				Gormala	62
0	4	0	0	0				Sadesangvi	63
0	28.4	0	0	0				Rosamba	64
0	181	20.7	0	0				Chinchpur (D)	65
0	40	1	0	476				Ganegaon	66
0	42	74	0	0				Samangaon	67
0	50	2	0	117				Pimpalgaon	68
0	25	1	0	291				Belgaon	69
0	20	0	0	0				Padoli	70
0	15	25	0	0				Sukta	71
0	50	0	0	0				Bhawanwadi	72
0	10	0	0	0				Dukkarwadi	73

**Census of India 2011 -
Amenities and**

Name of District:- Osmanabad

Name of CD Block:- Bhum

Sr.No.	Name village	Location code no.	Total area of the village (in hectares rounded up to one decimal place)	Total population (2011 census)	Number of households (2011 census)	Number of educational amenities available. (If not available within the village , the distance range code viz; a for < 5 Kms, b for 5-10 Kms and c for 10+ kms of nearest place where facility is available is given).									
						Pre-Primary school (PP)	Primary school (P)	Middle school (M)	Secondary School (S)	Senior Secondary school (SS)	Degree college of arts science & commerce (ASC)	Engineering college(EC)	Medical college (MC)	Management institute (MI)	Polytechnic (Pt)
1	2	3	4	5	6	7	8	9	10	11	12	13	14	15	16
74	Ramkund	561207	662.8	1192	276	1	1	1	c	b	b	c	c	c	c
75	Wakwad	561208	1531.4	1383	279	2	2	1	b	b	b	c	c	c	c
76	Songiri	561209	1157.1	1757	383	1	2	1	b	b	b	c	c	c	c
77	Rameshwar	561210	362	1310	340	3	2	1	a	b	b	c	c	c	c
78	Ulup	561211	772	1437	312	2	2	1	1	b	b	c	c	c	c
79	Barhanpur	561212	330.7	605	151	1	1	a	c	b	b	c	c	c	c
80	Kasari	561213	513	512	97	1	1	1	b	b	b	c	c	c	c
81	Bhogalgaon	561214	890	771	159	1	1	1	b	b	b	b	a	a	c
82	Nawalgaon	561215	520	283	58	1	1	b	b	b	b	c	c	c	c
83	Warewadgaon	561216	651.8	1021	245	1	1	1	b	b	b	c	c	c	b
84	Chincholi	561217	1754	1708	359	2	2	1	1	b	b	c	c	c	c
85	Bhongiri	561218	634.3	630	96	3	1	a	b	b	b	c	c	c	c
86	Bhum(rural)	561219	4090	3512	742	1	4	2	a	1	a	c	c	c	a
87	Hadongi	561220	1474	1497	345	5	2	1	1	b	b	c	c	c	c
88	Hiwara	561221	873.3	1220	265	1	1	1	a	a	b	c	c	c	c
89	Dindori	561222	913	871	193	1	1	1	a	a	b	c	c	c	c
90	Wanjarwadi	561223	1395	1520	345	2	2	1	1	b	b	c	c	c	c
91	Arsoli	561224	1456	1692	398	3	2	1	1	b	b	c	c	c	c
92	Gikhali	561225	599.3	1483	352	3	2	1	1	b	c	c	c	c	c
93	Sannewadi	561226	570.8	671	183	1	1	1	a	b	c	c	c	c	c
94	Anjan soda	561227	1023.7	1231	280	2	1	1	c	c	c	c	c	c	c
95	Chandwad	561228	441.4	1030	235	1	1	1	b	c	c	c	c	c	c
96	Ghatnandur	561229	1345	1411	314	1	2	1	b	c	c	c	c	c	c
Block T O T A L :			87235.5	118184	26045	173	139	77	27	6	0	0	0	0	0

VILLAGE DIRECTORY

Village Directory

Land use (As in 2009)

Location Code No:- 525

Location Code No:- 0288

Number of educational amenities available. (If not available within the village , the distance range code viz; a for < 5 Kms, b for 5-10 Kms and c for 10+ kms of nearest place where facility is available is given).				Number of Medical Amenities available. (If not available within the village , the distance range code viz; a for < 5 Kms, b for 5-10 Kms and c for 10+ kms of nearest place where facility is available is given).											Name village	Sr.No.
Vocational training school /ITI	Non-formal training centre (NFTC)	Special school for disabled (SSD)	Others (specify)	Community health centre (CHC)	Primary health centre (PHC)	Primary health sub centre (PHS)	Maternity and child welfare centre (MCW)	T.B. clinic (TBC)	Hospital-allopathic (HA)	Hospital-alternative medicine (HO)	Dispensary (D)	Veterinary hospital (VH)	Mobile health clinic (MHC)	Family welfare centre (FWC)		
17	18	19	20	21	22	23	24	25	26	27	28	29	30	31	2	1
c	c	c	1	c	b	b	b	b	b	b	b	b	c	b	Ramkund	74
b	c	b		c	b	b	b	b	b	b	b	b	b	b	Wakwad	75
b	c	b		c	b	b	b	b	b	b	b	b	b	b	Songiri	76
b	b	b		c	b	b	b	b	b	b	b	a	b	b	Rameshwar	77
b	b	b		c	b	b	b	b	b	b	b	c	b	b	Ulup	78
b	c	c		c	b	b	b	b	b	b	b	a	b	b	Barhanpur	79
b	c	c		c	b	a	b	b	b	b	b	b	b	b	Kasari	80
b	c	c		c	b	b	b	b	b	b	b	c	b	b	Bhogalgaon	81
b	c	c		c	b	b	b	b	b	b	b	b	b	b	Nawalgaon	82
b	c	c		c	b	b	b	b	b	b	b	c	b	b	Warewadgaon	83
b	b	b		c	b	b	b	b	b	b	b	b	b	b	Chincholi	84
b	c	c		c	b	b	b	b	b	b	b	b	b	b	Bhongiri	85
c	c	c		1	b	1	1	1	1	c	1	c	c	1	Bhum(rural)	86
b	c	b		c	b	1	b	b	b	b	1	b	b	b	Hadongi	87
b	c	b		c	b	a	b	b	b	b	b	b	b	b	Hiwara	88
b	c	b		c	b	b	b	b	b	b	b	b	b	b	Dindori	89
b	c	c		c	b	b	b	b	b	b	b	b	b	b	Wanjarwadi	90
b	c	c		c	b	1	b	b	b	b	b	b	b	b	Arsoli	91
c	c	c	1	c	b	b	b	b	b	c	b	1	c	b	Gikhali	92
c	c	c	1	c	b	a	b	b	b	c	b	a	c	b	Sanneewadi	93
c	c	c		c	b	b	b	b	b	c	b	c	c	b	Anjan soda	94
c	c	c		c	b	b	b	b	b	b	b	c	c	b	Chandwad	95
c	c	c		c	b	b	b	b	b	b	b	b	c	b	Ghatnandur	96
0	0	0	27	1	5	19	6	6	6	0	9	4	0	6	Block T O T A L :	

Census of India 2011 -**Amenities and**

Name of District:- Osmanabad

Name of CD Block:- Bhum

Sr.No.	Name village	Number of Non-Government Medical Amenities available.							Availability of drinking water - Yes / No							
		Charitable non Govt. hospital/Nursing home.	Medical practitioner with MBBS Degree	Medical practitioner with other degree	Medical practitioner with no degree	Traditional practitioner and faith healer .	Medicine Shop	Others	Tap water (Treated/Untreated)	Well water (Covered / Uncovered well)	Hand Pump	Tube wells / Bore well	Spring	River / Canal	Tank / Pond / Lake	Others
1	2	32	33	34	35	36	37	38	39	40	41	42	43	44	45	46
74	Ramkund	0	0	1	0	0	0	0	Yes	Yes	Yes	No	No	No	No	No
75	Wakwad	0	0	1	0	0	0	0	Yes	Yes	Yes	Yes	No	No	No	No
76	Songiri	0	0	1	0	0	0	0	Yes	Yes	Yes	No	No	No	No	No
77	Rameshwar	0	0	1	0	0	0	0	Yes	Yes	Yes	No	No	Yes	Yes	No
78	Ulup	0	0	1	0	0	0	0	Yes	Yes	Yes	No	No	Yes	No	No
79	Barhanpur	0	0	0	0	0	0	0	No	Yes	Yes	No	No	Yes	No	No
80	Kasari	0	0	0	0	0	0	0	Yes	Yes	Yes	No	No	Yes	No	No
81	Bhogalgaon	0	0	0	0	0	0	0	Yes	Yes	Yes	No	No	No	No	No
82	Nawalgaon	0	0	0	0	0	0	0	Yes	Yes	Yes	No	No	Yes	No	No
83	Warewadgaon	0	0	1	0	0	0	0	Yes	Yes	Yes	No	No	No	No	No
84	Chincholi	0	0	1	0	0	0	0	Yes	Yes	Yes	No	No	No	No	No
85	Bhongiri	0	0	0	0	0	0	0	Yes	Yes	Yes	No	No	No	No	No
86	Bhum(rural)	0	0	1	0	0	1	0	Yes	Yes	Yes	No	No	No	No	No
87	Hadongi	0	0	1	0	0	0	0	Yes	Yes	Yes	Yes	No	No	No	No
88	Hiwara	0	0	1	0	0	0	0	Yes	Yes	Yes	Yes	No	No	No	No
89	Dindori	0	0	0	0	0	0	0	Yes	Yes	Yes	Yes	No	No	No	No
90	Wanjarwadi	0	0	1	0	0	0	0	Yes	Yes	Yes	Yes	No	Yes	Yes	No
91	Arsoli	0	0	1	0	0	0	0	Yes	Yes	Yes	Yes	No	Yes	No	No
92	Gikhali	0	0	1	0	0	0	0	Yes	Yes	Yes	No	No	Yes	No	No
93	Sannewadi	0	0	0	0	0	0	0	Yes	Yes	Yes	Yes	No	No	No	No
94	Anjan soda	0	0	1	0	0	0	0	Yes	Yes	Yes	No	No	No	Yes	No
95	Chandwad	0	0	1	0	0	0	0	Yes	Yes	Yes	No	No	No	No	No
96	Ghatnandur	0	0	1	0	0	0	0	Yes	Yes	Yes	No	No	No	No	No
Block TOTAL :		0	2	51	0	0	5	0	88	95	89	47	5	31	21	0

VILLAGE DIRECTORY

Village Directory

Land use (As in 2009)

Location Code No:- 525

Location Code No:- 0288

Availability of toilet & others Yes / No				Communication and transport facilities (If amenities available code -Yes is given except for Village Pin Code ,If not available within the village , the distance range code viz; a for < 5 Kms, b for 5-10 Kms and c for 10+ kms of nearest place where facility is available is given).								
Community toilet including bath.	Community toilet excluding bath.	Rural sanitary mart or sanitary hardware outlet available near the village.	Community bio- gas or recycle of waste for productive use.	Post office(PO)	Sub post office (SPO)	Post & Telegraph office (P&TO)	Village Pin Code	Telephones (Land lines)	Public call office (PCO)	Mobile phone coverage	Name village	Sr.No.
47	48	49	50	51	52	53	54	55	56	57	2	1
No	No	No	No	c	Yes	c		Yes	Yes	Yes	Ramkund	74
No	No	No	No	b	b	b		Yes	Yes	Yes	Wakwad	75
No	No	No	No	b	Yes	b		Yes	Yes	Yes	Songiri	76
No	No	No	No	a	a	a		Yes	Yes	Yes	Rameshwar	77
No	No	No	No	b	Yes	b		Yes	Yes	Yes	Ulup	78
No	No	No	No	c	c	c		a	a	Yes	Barhanpur	79
No	No	No	No	a	a	a		b	b	Yes	Kasari	80
No	No	No	No	b	b	b		Yes	a	Yes	Bhogalgaon	81
No	No	No	No	a	a	a		b	b	Yes	Nawalgaon	82
No	No	No	No	b	Yes	b		Yes	Yes	Yes	Warewadgaon	83
No	No	No	No	a	a	a		Yes	Yes	Yes	Chincholi	84
No	No	No	No	b	b	b		a	a	Yes	Bhongiri	85
No	Yes	No	No	Yes	c	Yes	413504	Yes	Yes	Yes	Bhum(rural)	86
No	No	No	No	b	Yes	b		Yes	Yes	Yes	Hadongi	87
No	No	No	No	b	b	b		Yes	Yes	Yes	Hiwara	88
No	No	No	No	b	b	b		Yes	a	Yes	Dindori	89
No	No	No	No	b	Yes	b	413504	Yes	Yes	Yes	Wanjarwadi	90
No	No	No	No	c	Yes	c	413504	Yes	Yes	Yes	Arsoli	91
No	No	No	No	b	Yes	b	413526	Yes	Yes	Yes	Gikhali	92
No	No	No	No	b	b	b		a	a	Yes	Sanneewadi	93
No	No	No	No	a	a	a	413504	Yes	Yes	Yes	Anjan soda	94
No	No	No	No	b	b	b	413534	Yes	Yes	Yes	Chandwad	95
No	No	No	No	b	b	b	413534	Yes	Yes	Yes	Ghatnandur	96
0	5	0	0	5	27	5	49	65	51	92	Block TOTAL :	

**Census of India 2011 -
Amenities and**

Name of District:- Osmanabad

Name of CD Block:- Bhum

Sr.No.	Name village	Communication and transport facilities (If amenities available code -Yes is given except for Village Pin Code ,If not available within the village , the distance range code viz; a for < 5 Kms, b for 5-10 Kms and c for 10+ kms of nearest place where facility is available is given).									
		Internet cafes/ Common service centre (CSC)	Private courier facility	Bus service (Public & Private)	Railway stations	Auto/Modified Autos	Taxis and Vans	Tractors	Cycle-pulled rickshaws(Manual & Machine driven)	Carts driven by animals	Sea /River ferry service
1	2	58	59	60	61	62	63	64	65	66	67
74	Ramkund	c	c	Yes	c	b	b	c		c	
75	Wakwad	b	b	Yes	c	b	b	c		b	
76	Songiri	c	c	Yes	b	b	b	c		b	
77	Rameshwar	b	b	Yes	c	b	b	c		c	
78	Ulup	b	b	Yes	c	b	b	c		c	
79	Barhanpur	b	b	Yes	c	b	b	c		b	
80	Kasari	b	b	Yes	c	b	b	c		b	
81	Bhagalgaon	b	b	Yes	c	b	b	c		c	
82	Nawalgaon	b	b	a	c	b	b	c		c	
83	Warewadgaon	b	b	Yes	c	b	b	c		c	
84	Chincholi	b	b	Yes	c	b	b	c		c	
85	Bhongiri	b	b	Yes	b	b	b	c		c	
86	Bhum(rural)	c	c	Yes	c	Yes	Yes	c		c	
87	Hadongi	b	b	Yes	c	b	b	c		c	
88	Hiwara	b	b	Yes	c	b	b	c		c	
89	Dindori	b	b	Yes	c	b	b	c		c	
90	Wanjarwadi	b	b	Yes	c	b	b	c		c	
91	Arsoli	b	b	Yes	c	b	b	c		c	
92	Gikhali	b	b	Yes	c	b	b	c		c	
93	Sannewadi	b	b	Yes	b	b	b	c		c	
94	Anjan soda	a	a	Yes	c	b	b	c		c	b
95	Chandwad	c	c	Yes	c	b	b	c		c	b
96	Ghatnandur	c	c	Yes	c	b	b	c		c	
Block T O T A L :		2	2	84	0	10	10	0	0	0	0

VILLAGE DIRECTORY

Village Directory

Land use (As in 2009)

Location Code No:- 525

Location Code No:- 0288

Village connected to highways,village roads, banks & credit societies (If amenities available code -Yes is given, If not available within the village , the distance range code viz; a for < 5 Kms, b for 5-10 Kms and c for 10+ kms of nearest place where facility is available is given).												Name village	Sr.No.
Connected to national highway(NH)	Connected to state highway(SH)	Connected to major district road (MDR)	Connected to others district road	Pucca roads	Kutchcha roads	Water bounded macadam(WBM) roads	Navigable waterway (river/canal)(NW)	Footpaths (FP)	Commercial & Co-operative Banks	ATM	Agricultural Credit Societies		
68	69	70	71	72	73	74	75	76	77	78	79	2	1
a	c	c	Yes	Yes	Yes	Yes		Yes	b	c	Yes	Ramkund	74
b	b	b	b	Yes	Yes	Yes		Yes	b	b	Yes	Wakwad	75
b	b	b	Yes	Yes	Yes	Yes		Yes	b	b	Yes	Songiri	76
c	b	b	Yes	Yes	Yes	Yes		Yes	b	b	Yes	Rameshwar	77
c	Yes	Yes	Yes	Yes	Yes	Yes		Yes	b	b	Yes	Ulup	78
c	b	b	a	Yes	a	a		Yes	b	b	b	Barhanpur	79
c	b	b	b	b	Yes	a		Yes	b	b	b	Kasari	80
c	b	b	b	b	Yes	a		Yes	b	b	b	Bhogalgaon	81
c	b	a	a	a	Yes	a		Yes	b	b	b	Nawalgaon	82
c	b	b	b	Yes	Yes	a		Yes	c	c	Yes	Warewadgaon	83
c	Yes	Yes	Yes	Yes	Yes	Yes		Yes	b	b	Yes	Chincholi	84
c	b	b	Yes	Yes	Yes	Yes		Yes	b	b	b	Bhongiri	85
c	b	b	Yes	Yes	a	a		Yes	a	a	Yes	Bhum(rural)	86
Yes	Yes	Yes	b	Yes	Yes	Yes		Yes	b	b	Yes	Hadongi	87
b	b	b	Yes	Yes	Yes	Yes		Yes	b	b	Yes	Hiwara	88
b	a	a	Yes	Yes	Yes	Yes		Yes	b	b	Yes	Dindori	89
b	b	b	b	Yes	Yes	Yes		Yes	b	b	Yes	Wanjarwadi	90
c	b	b	c	Yes	a	a		Yes	b	b	Yes	Arsoli	91
a	Yes	Yes	Yes	Yes	Yes	Yes		Yes	b	c	Yes	Gikhali	92
a	Yes	Yes	Yes	Yes	Yes	Yes		Yes	a	c	a	Sanneewadi	93
c	a	a	c	Yes	a	Yes		Yes	a	c	Yes	Anjan soda	94
b	b	b	Yes	Yes	Yes	a		Yes	c	c	Yes	Chandwad	95
c	c	c	Yes	Yes	Yes	Yes		Yes	b	b	Yes	Ghatnandur	96
3	20	31	54	84	74	68	0	95	3	0	57	Block T O T A L :	

Census of India 2011 -**Amenities and**

Name of District:- Osmanabad

Name of CD Block:- Bhum

Sr.No.	Name village	Availability of miscellaneous facilities (If amenities available code -Yes is given, If not available within the village , the distance range code viz; a for < 5 Kms, b for 5-10 Kms and c for 10+ kms of nearest place where facility is available is given).										
		Self-Help Group (SHG)	Public distribution system (PDS) shop	Mandis / Regular market	Weekly Haat	Agricultural marketing society	Integrated Child Development Scheme (Nutritional Centres)	Anganwadi Centre (Nutritional Centres)	Others (Nutritional Centres)	ASHA (Accredited Social Health Activist)	Community centre with/without TV	Sports Field,
1	2	80	81	82	83	84	85	86	87	88	89	90
74	Ramkund	Yes	Yes	b	b	b	Yes	Yes	Yes	Yes	c	c
75	Wakwad	Yes	Yes	b	b	b	Yes	Yes	Yes	Yes	c	c
76	Songiri	Yes	Yes	b	b	b	Yes	Yes	Yes	Yes	c	c
77	Rameshwar	Yes	Yes	b	b	b	Yes	Yes	Yes	Yes	c	c
78	Ulup	Yes	Yes	b	b	c	Yes	Yes	Yes	Yes	b	b
79	Barhanpur	Yes	Yes	c	b	b	Yes	Yes	Yes	c	c	c
80	Kasari	Yes	Yes	b	b	b	Yes	Yes	Yes	c	b	b
81	Bhogaigaon	Yes	a	b	b	b	Yes	Yes	Yes	c	b	b
82	Nawalgaon	a	b	b	b	b	Yes	Yes	Yes	c	c	c
83	Warewadgaon	Yes	a	c	a	a	Yes	Yes	Yes	Yes	c	c
84	Chincholi	Yes	Yes	b	b	c	Yes	Yes	Yes	Yes	c	c
85	Bhongiri	Yes	Yes	b	b	b	Yes	Yes	Yes	c	c	c
86	Bhum(rural)	Yes	Yes	a	Yes	c	Yes	Yes	Yes	Yes	Yes	c
87	Hadongi	Yes	Yes	b	b	b	Yes	Yes	Yes	Yes	c	c
88	Hiwara	Yes	Yes	b	b	b	Yes	Yes	Yes	Yes	c	c
89	Dindori	Yes	Yes	b	b	b	Yes	Yes	Yes	c	c	c
90	Wanjarwadi	Yes	Yes	c	b	c	Yes	Yes	Yes	Yes	c	c
91	Arsoli	Yes	Yes	c	b	c	Yes	Yes	Yes	Yes	c	c
92	Gikhali	Yes	Yes	c	b	c	Yes	Yes	Yes	Yes	c	c
93	Sannewadi	Yes	Yes	c	b	c	Yes	Yes	Yes	c	c	c
94	Anjan soda	Yes	Yes	b	b	b	Yes	Yes	Yes	Yes	c	c
95	Chandwad	Yes	Yes	c	c	c	Yes	Yes	Yes	Yes	c	c
96	Ghatnandur	Yes	Yes	b	b	b	Yes	Yes	Yes	Yes	b	b
Block T O T A L :		84	65	2	6	0	93	93	95	51	10	0

VILLAGE DIRECTORY

Village Directory

Land use (As in 2009)

Location Code No:- 525

Location Code No:- 0288

Availability of miscellaneous facilities (If amenities available code -Yes is given, If not available within the village , the distance range code viz; a for < 5 Kms, b for 5-10 Kms and c for 10+ kms of nearest place where facility is available is given).							Availability of electricity (Yes/No)				Nearest Town			
Sports Club / Recreation Centre	Cinema / Video Hall	Public Library	Public Reading Room	Newspaper Supply	Assembly Polling station	Birth & Death Registration Office	Power Supply for Domestic Use (ED)	Power Supply for Agricultural Use (EAG)	Power Supply for Commercial Use (EC)	Power Supply for All Uses (EA)	Name	Distance range code i.e. a for < 5 Kms, b for 5-10 Kms and c for 10+ kms .	Name village	Sr.No.
91	92	93	94	95	96	97	98	99	100	101	102	103	2	1
c	c	c	c	Yes	Yes	a	Yes	Yes	Yes	Yes	Bhum	c	Ramkund	74
c	c	c	c	Yes	Yes	Yes	Yes	Yes	Yes	Yes	Washi	c	Wakwad	75
c	c	c	c	Yes	Yes	Yes	Yes	Yes	Yes	Yes	Washi	c	Songiri	76
c	c	c	c	Yes	Yes	Yes	Yes	Yes	Yes	Yes	Bhum	c	Rameshwar	77
b	b	b	b	Yes	Yes	Yes	Yes	Yes	Yes	Yes	Bhum	c	Ulup	78
c	c	c	c	c	b	Yes	Yes	Yes	No	No	Kalamb	c	Barhanpur	79
b	b	b	b	c	b	b	Yes	Yes	No	No	Kalamb	c	Kasari	80
b	b	b	b	c	b	a	Yes	Yes	Yes	Yes	Bhum	c	Bhogalgaon	81
c	c	c	c	b	b	a	Yes	Yes	No	No	Bhum	c	Nawalgaon	82
c	c	c	c	Yes	Yes	a	Yes	Yes	Yes	Yes	Bhum	c	Warewadgaon	83
c	c	c	c	Yes	Yes	Yes	Yes	Yes	Yes	Yes	Bhum	c	Chincholi	84
c	c	c	c	c	b	Yes	Yes	Yes	No	No	Bhum	c	Bhongiri	85
c	c	Yes	Yes	Yes	Yes	Yes	Yes	Yes	Yes	Yes	Kalamb	c	Bhum(rural)	86
c	c	c	c	Yes	Yes	Yes	Yes	Yes	Yes	Yes	Bhum	c	Hadongi	87
c	c	c	c	Yes	Yes	Yes	Yes	Yes	Yes	Yes	Bhum	c	Hiwara	88
c	c	c	c	c	b	Yes	Yes	Yes	Yes	Yes	Bhum	c	Dindori	89
c	c	c	c	Yes	Yes	Yes	Yes	Yes	Yes	Yes	Bhum	c	Wanjarwadi	90
c	c	c	c	Yes	Yes	Yes	Yes	Yes	Yes	Yes	Bhum	c	Arsoli	91
c	c	c	c	Yes	Yes	Yes	Yes	Yes	Yes	Yes	Kalamb	c	Gikhali	92
c	c	c	c	c	b	Yes	Yes	Yes	No	No	Kalamb	c	Sannewadi	93
c	c	c	c	Yes	Yes	a	Yes	Yes	Yes	Yes	Kalamb	c	Anjan soda	94
c	c	c	c	Yes	Yes	Yes	Yes	Yes	Yes	Yes	Kalamb	c	Chandwad	95
b	b	b	b	Yes	Yes	Yes	Yes	Yes	Yes	Yes	Kalamb	c	Ghatnandur	96
0	0	7	7	51	51	54	95	95	65	65		0	0	Block T O T A L :

**Census of India 2011 -
Amenities and**

Name of District:- Osmanabad

Name of CD Block:- Bhum

Sr.No.	Name village	Land Use											
		Area under different types of land use (in hectares rounded up to one decimal place)											
		Forests	Area under Non-agricultural Uses	Barren and Un-cultivable land	Permanent Pastures and Other Grazing Lands	Land Under Miscellaneous Tree Crops etc.	Culturable Waste Land	Fallow lands other than current fallows	Current Fallows	Net Area Sown	Total Irrigated Land Area	Total Un-irrigated Land Area	
1	2	104	105	106	107	108	109	110	111	112	113	114	
74	Ramkund	59.8	13.3	71.2	3.1	0	0	0	0	0	515.3	3	512.3
75	Wakwad	0	19	76	4	0	17.4	11	0	1404	18	1386	
76	Songiri	0	4	70.4	12.3	0	29.4	0	0	1041	12	1029	
77	Rameshwar	0	85.4	0	0	0	0	0	0	276.6	190.8	85.8	
78	Ulup	0	36.6	0	0	0	0	0	0	735.4	249.5	486	
79	Barhanpur	16.3	3.9	1	2.3	1.3	12.2	0	0	293.8	130.4	163.4	
80	Kasari	0	29.2	0	0	0	17.3	0	0	466.4	69.2	397.2	
81	Bhagalgaon	0	21.7	0	0	0	0	0	0	868.3	153.2	715.1	
82	Nawalgaon	0	14.6	0	0	0	24.8	0	0	480.5	105	375.5	
83	Warewadgaon	0	2	15.2	3.6	0	1.3	0.1	0	629.6	480.3	149.3	
84	Chincholi	0	2	0	0	0	16.5	0	0	1735.5	66.9	1668.6	
85	Bhongiri	0	2	56	23	0	37.3	19	0	497	22	475	
86	Bhum(rural)	0	35	202	0	0	25	18	0	3810	2085	1725	
87	Hadongi	0	261.9	0	0	0	281.8	0	0	930.2	108.7	821.5	
88	Hiwara	0	2	160	0	0	200	50	54.3	407	40	367	
89	Dindori	0	81.7	0	0	0	285.1	0	0	546.2	64.9	481.3	
90	Wanjarwadi	0	126.6	0	0	0	108.7	0	0	1159.7	575.2	584.5	
91	Arsoli	0	59.3	0	0	0	99.8	0	0	1296.9	1166.3	130.6	
92	Gikhali	0	19	13.1	5.9	0	0	0	29	532.3	102.2	430.1	
93	Sannewadi	14.5	23.5	19.9	0	0	15.2	0	0	497.6	65.2	432.4	
94	Anjan soda	0	2	49.9	37.3	0	0	0	0	934.4	130	804.4	
95	Chandwad	0	2.5	0	51.6	0	0	0	0	387.2	55.9	331.3	
96	Ghatnandur	0	29.8	53.9	3	0	0	0	0	1258.3	50.2	1208.1	
Block T O T A L :		932.5	3450.5	1639	434.6	82.7	3380.5	456.9	744.4	76113.3	13840.7	62272.9	

VILLAGE DIRECTORY

Village Directory

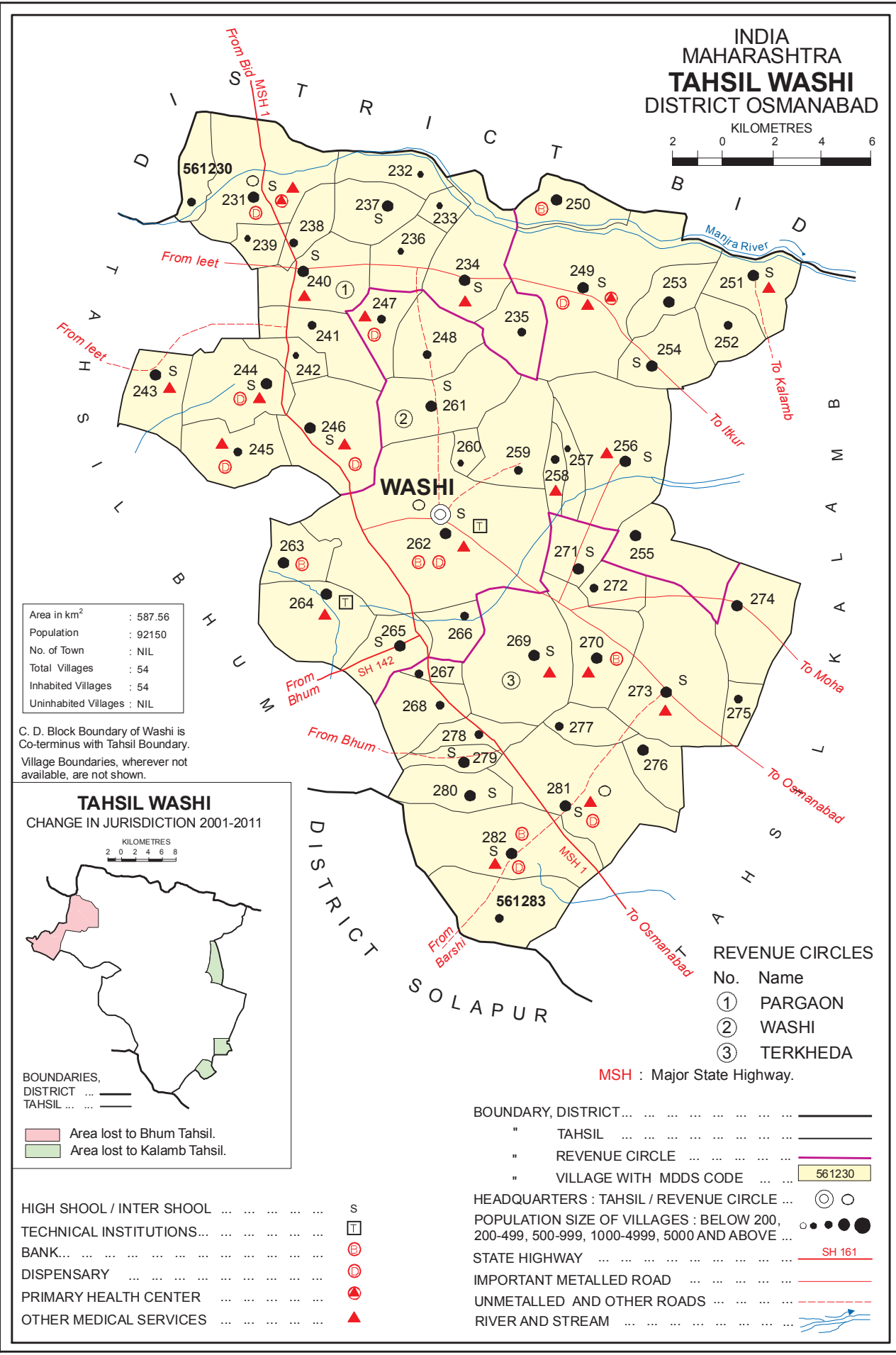
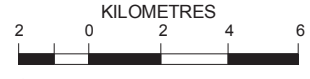
Land use (As in 2009)

Location Code No:- 525

Location Code No:- 0288

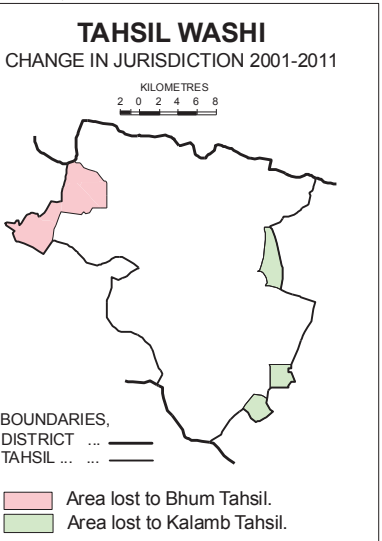
Land Use					Name of three most important commodities manufactured			Name of Village	Serial Number
Area irrigated by source (in hectare).					First	Second	Third		
Canals (C)	Wells/Tube-wells(W/TW)	Tanks/Lakes(T/L)	Water Falls(WF)	Others(O)					
115	116	117	118	119	120	121	122	2	1
0	3	0	0	0				Ramkund	74
0	13	5	0	0				Wakwad	75
0	2	10	0	0				Songiri	76
0	91.9	98.8	0	0				Rameshwar	77
0	224.8	24.7	0	0				Ulup	78
100	30.4	0	0	0				Barhanpur	79
39.2	30	0	0	0				Kasari	80
24.7	108.7	4.9	0	14.8				Bhogalgaon	81
36.4	28.4	0	0	40.2				Nawalgaon	82
170.3	310	0	0	0				Warewadgaon	83
20	26.9	20	0	0				Chincholi	84
13	9	0	0	0				Bhongiri	85
0	985	1100	0	0				Bhum(rural)	86
0	34.6	64.2	0	9.9				Hadongi	87
10	30	0	0	0				Hiwara	88
0	64.9	0	0	0				Dindori	89
367.7	79.1	59.3	0	69.2	Plough			Wanjarwadi	90
39.5	988.4	98.8	0	39.5				Arsoli	91
0	102.2	0	0	0				Gikhali	92
0	65.2	0	0	0				Sannewadi	93
0	130	0	0	0				Anjan soda	94
0	55.9	0	0	0				Chandwad	95
0	50.2	0	0	0				Ghatnandur	96
1068.8	7519.5	2824.3	1					Block T O T A L :	

INDIA
 MAHARASHTRA
TAHSIL WASHI
 DISTRICT OSMANABAD



Area in km ²	: 587.56
Population	: 92150
No. of Town	: NIL
Total Villages	: 54
Inhabited Villages	: 54
Uninhabited Villages	: NIL

C. D. Block Boundary of Washi is Co-terminus with Tahsil Boundary.
 Village Boundaries, wherever not available, are not shown.



REVENUE CIRCLES

No.	Name
①	PARGAON
②	WASHI
③	TERKHEDA

MSH : Major State Highway.

HIGH SHOOL / INTER SHOOL	...	S
TECHNICAL INSTITUTIONS...	...	T
BANK...	...	Ⓟ
DISPENSARY	...	Ⓢ
PRIMARY HEALTH CENTER	...	Ⓜ
OTHER MEDICAL SERVICES	...	▲

BOUNDARY, DISTRICT	...	—
" TAHSIL	...	—
" REVENUE CIRCLE	...	—
" VILLAGE WITH MDDS CODE	...	561230
HEADQUARTERS : TAHSIL / REVENUE CIRCLE	...	⊙ ○
POPULATION SIZE OF VILLAGES : BELOW 200, 200-499, 500-999, 1000-4999, 5000 AND ABOVE	...	● ○ ● ● ● ● ● ● ● ●
STATE HIGHWAY	...	SH 161
IMPORTANT METALLED ROAD	...	—
UNMETALLED AND OTHER ROADS	...	---
RIVER AND STREAM	...	~

Alphabetical list of Villages (C. D. Block wise)

Name of the District: Osmanabad

Serial number	Name of village	2011 Census MDDS code number	2001 Census location code number
1	2	3	4

Name of C.D. Block: Washi

Location code of C.D. Block: 04238

1	Bavi	561273	29000303609800
2	Bori	561278	29000303610400
3	Brahmagaon	561236	29000303605500
4	Dahiphall	561241	29000303606200
5	Dasmegaon	561271	29000303609600
6	Dongrewadi	561253	29000303607700
7	Fakarabad	561250	29000303607400
8	Ghatpimpri	561243	29000303606700
9	Ghodki	561255	29000303608000
10	Gojwada	561270	29000303609500
11	Golegaon	561266	29000303609100
12	Hatola	561237	29000303605600
13	Indapur	561269	29000303609400
14	Isrup	561267	29000303609200
15	Izora	561244	29000303606800
16	Jankapur	561230	29000303604900
17	Jawalka	561248	29000303607200
18	Jeba	561232	29000303605100
19	Kadaknathwadi	561282	29000303610900
20	Kanheri	561264	29000303608900
21	Kawadewadi	561259	29000303608400
22	Kelewadi	561263	29000303608800
23	Khamkarwadi	561276	29000303610200
24	Khanapur	561268	29000303609300
25	Lakhangaon	561234	29000303605300
26	Lonkhas	561239	29000303605800
27	Mahaldarpuri	561260	29000303608500
28	Mandva	561274	29000303609900
29	Masobachiwadi	561283	29000303611000
30	Nandgaon	561279	29000303610500
31	Pangri	561233	29000303605200
32	Para	561249	29000303607300
33	Pardi	561265	29000303609000
34	Pargaon	561231	29000303605000
35	Pimpalgaon(k)	561251	29000303607500
36	Pimpalgaon(kamleshwari)	561240	29000303606100
37	Pimpalgaon(l)	561256	29000303608100
38	Pimpalwadi	561235	29000303605400
39	Rui	561238	29000303605700
40	Saramkondi	561246	29000303607000
41	Sarol (Mandva)	561254	29000303607800
42	Sarola	561258	29000303608300

Alphabetical list of Villages (C. D. Block wise)

Name of the District: Osmanabad

Serial number	Name of village	2011 Census MDDS code number	2001 Census location code number
1	2	3	4
43	Satvaiwadi	561277	29000303610300
44	Selu	561252	29000303607600
45	Shelgaon	561242	29000303606300
46	Shendi	561247	29000303607100
47	Sonarwadi	561275	29000303610000
48	Sonegaon	561257	29000303608200
49	Tandulwadi	561261	29000303608600
50	Terkheda	561281	29000303610700
51	Wadji	561280	29000303610600
52	Washi	561262	29000303608700
53	Yasawandi	561245	29000303606900
54	Zinner	561272	29000303609700

VILLAGE DIRECTORY
WASHI C.D.BLOCK

**Census of India 2011 -
Amenities and**

Name of District:- Osmanabad

Name of CD Block:- Washi

Sr.No.	Name village	Location code no.	Total area of the village (in hectares rounded up to one decimal place)	Total population (2011 census)	Number of households (2011 census)	Number of educational amenities available. (If not available within the village , the distance range code viz; a for < 5 Kms, b for 5-10 Kms and c for 10+ kms of nearest place where facility is available is given).									
						Pre-Primary school (PP)	Primary school (P)	Middle school (M)	Secondary School (S)	Senior Secondary school (SS)	Degree college of arts science & commerce (ASC)	Engineering college(EC)	Medical college (MC)	Management institute (MI)	Polytechnic (Pt)
1	2	3	4	5	6	7	8	9	10	11	12	13	14	15	16
1	Jankapur	561230	488.9	679	179	1	2	a	a	a	c	c	c	c	c
2	Pargaon	561231	1761	3949	907	2	3	3	2	1	c	c	c	c	c
3	Jeba	561232	264.5	293	80	1	1	a	c	b	c	c	c	c	c
4	Pangri	561233	323.5	493	115	1	1	a	a	b	c	c	c	c	c
5	Lakhangاون	561234	1363.2	1923	455	2	2	1	1	c	c	c	c	c	c
6	Pimpalwadi	561235	431	767	182	3	1	1	a	c	c	c	c	c	c
7	Brahmagaon	561236	538.8	309	74	1	1	b	b	b	c	c	c	c	c
8	Hatola	561237	715.6	1232	280	1	2	2	1	b	c	c	c	c	c
9	Rui	561238	629.9	823	176	1	1	a	a	a	c	c	c	c	c
10	Lonkhas	561239	196.8	332	82	1	1	a	a	a	c	c	c	c	c
11	Pimpalgaon(kamleshwari)	561240	1171	1570	424	1	2	1	1	b	c	c	c	c	c
12	Dahiphal	561241	1087	740	202	3	1	1	c	c	c	c	c	c	c
13	Shelgaon	561242	442	386	113	1	1	1	a	a	b	c	c	c	b
14	Ghatpimpari	561243	1089	2286	555	2	3	2	1	c	c	c	c	c	c
15	Izora	561244	1260	1916	486	3	2	1	1	c	c	c	c	c	c
16	Yasawandi	561245	1028	616	142	3	1	1	c	b	c	c	c	c	c
17	Saramkondi	561246	1652	2845	652	1	3	1	1	b	b	c	c	c	b
18	Shendi	561247	425.4	564	156	3	1	1	a	c	c	c	c	c	c
19	Jawalka	561248	702.3	728	184	2	1	1	c	b	b	c	c	c	c
20	Para	561249	4596	4287	934	2	3	2	1	c	c	c	c	c	c
21	Fakarabad	561250	597.8	1062	231	5	2	1	c	c	c	c	c	c	c
22	Pimpalgaon(k)	561251	865	1554	371	1	2	2	1	c	c	c	c	c	c
23	Selu	561252	546	711	163	3	1	1	c	c	c	c	c	c	c

VILLAGE DIRECTORY

Village Directory

Land use (As in 2009)

Location Code No:- 525

Location Code No:- 0289

Number of educational amenities available. (If not available within the village , the distance range code viz; a for < 5 Kms, b for 5-10 Kms and c for 10+ kms of nearest place where facility is available is given).				Number of Medical Amenities available. (If not available within the village , the distance range code viz; a for < 5 Kms, b for 5-10 Kms and c for 10+ kms of nearest place where facility is available is given).										Name village	Sr.No.	
Vocational training school /ITI	Non-formal training centre (NFTC)	Special school for disabled (SSD)	Others (specify)	Community health centre (CHC)	Primary health centre (PHC)	Primary health sub centre (PHS)	Maternity and child welfare centre (MCW)	T.B. clinic (TBC)	Hospital-allopathic (HA)	Hospital-alternative medicine (HO)	Dispensary (D)	Veterinary hospital (VH)	Mobile health clinic (MHC)			Family welfare centre (FWC)
17	18	19	20	21	22	23	24	25	26	27	28	29	30	31	2	1
c	c	c		c	b	a	b	b	b	b	b	a	c	b	Jankapur	1
c	c	c	1	c	1	1	1	1	1	c	1	c	c	1	Pargaon	2
c	c	c	1	c	b	b	b	b	b	c	b	b	c	b	Jeba	3
c	c	c		c	b	b	b	b	b	c	b	b	c	b	Pangri	4
c	c	c		c	b	1	b	b	b	c	b	b	c	b	Lakhangaon	5
c	c	c		c	b	a	b	b	b	c	b	a	c	b	Pimpalwadi	6
c	c	c		c	b	b	b	b	b	c	b	b	c	b	Brahmagaon	7
c	c	c		c	b	b	b	b	b	b	b	b	c	b	Hatola	8
c	c	c		c	b	a	b	b	b	b	b	a	c	b	Rui	9
c	c	c		c	b	a	b	b	b	b	b	a	c	b	Lonkhas	10
c	c	c		c	b	1	b	b	b	b	b	c	c	b	Pimpalgaon(kamleshwari)	11
c	c	c		c	b	b	b	b	b	c	b	c	c	b	Dahiphal	12
c	c	c		c	b	a	b	b	b	c	b	c	c	b	Shelgaon	13
c	c	c		c	b	1	b	b	b	b	b	c	c	b	Ghatpimpri	14
c	c	c	1	c	b	1	b	b	b	c	1	c	c	b	Izora	15
b	c	c		c	b	1	b	b	b	b	1	c	b	b	Yasawandi	16
b	b	b		c	b	1	b	b	b	c	1	b	b	b	Saramkondi	17
c	c	c	3	c	b	1	b	b	b	b	1	c	c	b	Shendi	18
c	c	c	1	c	b	b	b	b	b	b	b	b	c	b	Jawalka	19
c	c	c	1	c	1	1	1	1	1	c	1	c	c	1	Para	20
c	c	c		c	b	b	b	b	b	c	b	c	c	b	Fakarabad	21
c	c	c		c	b	1	b	b	b	c	b	c	c	b	Pimpalgaon(k)	22
c	c	c		c	b	b	b	b	b	c	b	c	c	b	Selu	23

**Census of India 2011 -
Amenities and**

Name of District:- Osmanabad

Name of CD Block:- Washi

Sr.No.	Name village	Number of Non-Government Medical Amenities available.							Availability of drinking water - Yes / No							
		Charitable non Govt. hospital/Nursing home.	Medical practitioner with MBBS Degree	Medical practitioner with other degree	Medical practitioner with no degree	Traditional practitioner and faith healer .	Medicine Shop	Others	Tap water (Treated/Untreated)	Well water (Covered / Uncovered well)	Hand Pump	Tube wells / Bore well	Spring	River / Canal	Tank / Pond / Lake	Others
1	2	32	33	34	35	36	37	38	39	40	41	42	43	44	45	46
1	Jankapur	0	0	0	0	0	0	0	No	Yes	Yes	No	No	Yes	No	No
2	Pargaon	0	0	1	0	0	1	0	Yes	Yes	Yes	Yes	No	No	No	No
3	Jeba	0	0	0	0	0	0	0	Yes	No	Yes	Yes	No	Yes	No	No
4	Pangri	0	0	0	0	0	0	0	Yes	No	Yes	Yes	No	Yes	Yes	No
5	Lakhangaon	0	0	1	0	0	0	0	Yes	Yes	Yes	Yes	No	Yes	Yes	No
6	Pimpalwadi	0	0	0	0	0	0	0	Yes	Yes	Yes	Yes	No	Yes	Yes	No
7	Brahmagaon	0	0	0	0	0	0	0	Yes	No	Yes	Yes	No	Yes	Yes	No
8	Hatola	0	0	1	0	0	0	0	Yes	Yes	Yes	Yes	No	Yes	Yes	No
9	Rui	0	0	0	0	0	0	0	No	Yes	Yes	No	No	No	No	No
10	Lonkhas	0	0	0	0	0	0	0	No	Yes	Yes	No	No	No	No	No
11	Pimpalgaon(kamleshwari)	0	0	1	0	0	0	0	Yes	Yes	Yes	Yes	No	Yes	Yes	No
12	Dahiphal	0	0	0	0	0	0	0	No	Yes	Yes	No	No	Yes	No	No
13	Shelgaon	0	0	0	0	0	0	0	No	Yes	Yes	No	No	Yes	Yes	No
14	Ghatpimpari	0	0	1	0	0	0	0	No	Yes	Yes	Yes	No	Yes	Yes	No
15	Izora	0	0	1	0	0	0	0	Yes	Yes	Yes	Yes	No	Yes	Yes	No
16	Yasawandi	0	0	0	0	0	0	0	Yes	Yes	Yes	No	No	No	Yes	No
17	Saramkondi	0	0	1	0	0	0	0	Yes	Yes	Yes	No	No	Yes	Yes	No
18	Shendi	0	0	0	0	0	0	0	Yes	Yes	Yes	Yes	No	No	No	No
19	Jawalka	0	0	0	0	0	0	0	Yes	Yes	Yes	Yes	No	No	No	No
20	Para	0	0	1	0	0	1	0	Yes	Yes	Yes	Yes	No	Yes	Yes	No
21	Fakarabad	0	0	1	0	0	0	0	Yes	Yes	Yes	Yes	No	Yes	Yes	No
22	Pimpalgaon(k)	0	0	1	0	0	0	0	No	Yes	Yes	Yes	Yes	Yes	Yes	No
23	Selu	0	0	0	0	0	0	0	No	Yes	Yes	Yes	Yes	Yes	Yes	No

VILLAGE DIRECTORY

Village Directory

Land use (As in 2009)

Location Code No:- 525

Location Code No:- 0289

Availability of toilet & others Yes / No				Communication and transport facilities (If amenities available code -Yes is given except for Village Pin Code ,If not available within the village , the distance range code viz; a for < 5 Kms, b for 5-10 Kms and c for 10+ kms of nearest place where facility is available is given).							Name village	Sr.No.
Community toilet including bath.	Community toilet excluding bath.	Rural sanitary mart or sanitary hardware outlet available near the village.	Community bio- gas or recycle of waste for productive use.	Post office(PO)	Sub post office (SPO)	Post & Telegraph office (P&TO)	Village Pin Code	Telephones (Land lines)	Public call office (PCO)	Mobile phone coverage		
47	48	49	50	51	52	53	54	55	56	57	2	1
No	No	No	No	a	a	a		a	a	Yes	Jankapur	1
No	Yes	No	No	Yes	c	Yes		Yes	Yes	Yes	Pargaon	2
No	No	No	No	b	c	b	413507	a	a	Yes	Jeba	3
No	No	No	No	b	b	b	413500	a	a	Yes	Pangri	4
No	No	No	No	c	Yes	c	413526	Yes	Yes	Yes	Lakhangaoon	5
No	No	No	No	b	b	b	413526	Yes	a	Yes	Pimpalwadi	6
No	No	No	No	b	b	b	413507	a	a	Yes	Brahmagaon	7
No	No	No	No	b	Yes	b	413517	Yes	Yes	Yes	Hatola	8
No	No	No	No	a	a	a		Yes	a	Yes	Rui	9
No	No	No	No	a	a	a		a	a	Yes	Lonkhas	10
No	No	No	No	b	Yes	b		Yes	Yes	Yes	Pimpalgaon(kamleshwari)	11
No	No	No	No	a	a	a		Yes	a	Yes	Dahiphal	12
No	No	No	No	a	a	a	413503	a	a	Yes	Shelgaon	13
No	No	No	No	b	Yes	b	413534	Yes	Yes	Yes	Ghatpimpari	14
No	No	No	No	c	Yes	c	413503	Yes	Yes	Yes	Izora	15
No	No	No	No	a	a	a	413503	a	a	Yes	Yasawandi	16
No	No	No	No	b	Yes	b	413503	Yes	Yes	Yes	Saramkondi	17
No	No	No	No	b	b	b	413503	a	a	Yes	Shendi	18
No	No	No	No	b	b	b	413403	Yes	a	Yes	Jawalka	19
No	Yes	No	No	Yes	c	Yes	413507	Yes	Yes	Yes	Para	20
No	No	No	No	c	Yes	c	413507	Yes	Yes	Yes	Fakarabad	21
No	No	No	No	c	Yes	c		Yes	Yes	Yes	Pimpalgaon(k)	22
No	No	No	No	c	c	c		Yes	a	Yes	Selu	23

**Census of India 2011 -
Amenities and**

Name of District:- Osmanabad

Name of CD Block:- Washi

Sr.No.	Name village	Communication and transport facilities (If amenities available code -Yes is given except for Village Pin Code ,If not available within the village , the distance range code viz; a for < 5 Kms, b for 5-10 Kms and c for 10+ kms of nearest place where facility is available is given).									
		Internet cafes/ Common service centre (CSC)	Private courier facility	Bus service (Public & Private)	Railway stations	Auto/Modified Autos	Taxis and Vans	Tractors	Cycle-pulled rickshaws(Manual & Machine driven)	Carts driven by animals	Sea /River ferry service
1	2	58	59	60	61	62	63	64	65	66	67
1	Jankapur	c	c	Yes	c	b	b	c		c	
2	Pargaon	c	c	Yes	c	Yes	Yes	c		c	
3	Jeba	c	c	a	c	b	b	c		c	
4	Pangri	c	c	Yes	c	b	b	c		c	
5	Lakhangاون	c	c	Yes	c	b	b	c		c	
6	Pimpalwadi	c	c	Yes	c	b	b	c		c	
7	Brahmagaon	c	c	a	c	b	b	c		c	
8	Hatola	c	c	Yes	c	b	b	c		c	
9	Rui	c	c	Yes	c	b	b	c		c	
10	Lonkhas	c	c	a	c	b	b	c		c	
11	Pimpalgaon(kamleshwari)	c	c	Yes	c	b	b	c		c	
12	Dahiphall	c	c	Yes	c	b	b	c		c	
13	Shelgaon	c	c	a	c	c	c	c		b	
14	Ghatpimpari	c	c	Yes	c	Yes	Yes	c		c	
15	Izora	c	c	Yes	c	c	c	c		c	
16	Yasawandi	c	c	Yes	c	b	b	c		b	
17	Saramkondi	c	c	Yes	c	Yes	Yes	c		c	
18	Shendi	c	c	Yes	c	b	b	c		b	
19	Jawalka	b	b	Yes	a	b	b	c		c	
20	Para	c	c	Yes	c	Yes	Yes	c		c	
21	Fakarabad	c	c	Yes	c	b	b	c		c	
22	Pimpalgaon(k)	c	c	Yes	c	c	c	c		c	
23	Selu	c	c	Yes	c	c	c	c		c	

VILLAGE DIRECTORY

Village Directory

Land use (As in 2009)

Location Code No:- 525

Location Code No:- 0289

Village connected to highways,village roads, banks & credit societies (If amenities available code -Yes is given, If not available within the village , the distance range code viz; a for < 5 Kms, b for 5-10 Kms and c for 10+ kms of nearest place where facility is available is given).												Name village	Sr.No.
Connected to national highway(NH)	Connected to state highway(SH)	Connected to major district road (MDR)	Connected to others district road	Pucca roads	Kutchcha roads	Water bounded macadam(WBM) roads	Navigable waterway (river/canal)(NW)	Footpaths (FP)	Commercial & Co-operative Banks	ATM	Agricultural Credit Societies		
68	69	70	71	72	73	74	75	76	77	78	79	2	1
a	a	a	a	a	Yes	Yes		Yes	a	c	a	Jankapur	1
Yes	Yes	Yes	Yes	Yes	Yes	Yes		Yes	c	c	Yes	Pargaon	2
b	b	b	Yes	Yes	Yes	Yes		Yes	b	c	a	Jeba	3
b	b	b	Yes	Yes	Yes	Yes		Yes	b	c	a	Pangri	4
c	Yes	c	Yes	Yes	Yes	Yes		Yes	b	c	Yes	Lakhangaon	5
c	b	b	b	Yes	Yes	Yes		Yes	a	c	Yes	Pimpalwadi	6
b	b	b	Yes	a	Yes	Yes		Yes	b	c	a	Brahmagaon	7
b	b	b	Yes	Yes	Yes	Yes		Yes	b	c	Yes	Hatola	8
a	a	a	a	Yes	Yes	Yes		Yes	a	c	Yes	Rui	9
a	a	a	a	a	Yes	Yes		Yes	a	c	a	Lonkhas	10
c	b	b	Yes	Yes	Yes	Yes		Yes	c	c	Yes	Pimpalgaon(kamleshwari)	11
a	b	Yes	b	Yes	Yes	Yes		Yes	b	c	b	Dahiphal	12
a	a	a	b	Yes	a	a		Yes	b	c	a	Shelgaon	13
a	a	a	Yes	Yes	Yes	Yes		Yes	b	c	Yes	Ghatpimpari	14
Yes	Yes	Yes	Yes	Yes	Yes	a		Yes	b	c	Yes	Izora	15
Yes	Yes	Yes	Yes	Yes	a	a		Yes	b	c	a	Yasawandi	16
a	a	a	a	Yes	Yes	Yes		Yes	b	c	Yes	Saramkondi	17
c	b	b	Yes	Yes	Yes	a		Yes	b	c	a	Shendi	18
b	a	b	Yes	Yes	Yes	Yes		Yes	a	c	Yes	Jawalka	19
c	c	c	Yes	Yes	Yes	Yes		Yes	c	c	Yes	Para	20
c	c	c	Yes	Yes	Yes	Yes		Yes	Yes	c	Yes	Fakarabad	21
c	c	c	b	Yes	a	Yes		Yes	b	c	Yes	Pimpalgaon(k)	22
c	c	c	b	Yes	a	Yes		Yes	b	c	Yes	Selu	23

Census of India 2011 -**Amenities and**

Name of District:- Osmanabad

Name of CD Block:- Washi

Sr.No.	Name village	Availability of miscellaneous facilities (If amenities available code -Yes is given, If not available within the village , the distance range code viz; a for < 5 Kms, b for 5-10 Kms and c for 10+ kms of nearest place where facility is available is given).										
		Self-Help Group (SHG)	Public distribution system (PDS) shop	Mandis / Regular market	Weekly Haat	Agricultural marketing society	Integrated Child Development Scheme (Nutritional Centres)	Anganwadi Centre (Nutritional Centres)	Others (Nutritional Centres)	ASHA (Accredited Social Health Activist)	Community centre with/without TV	Sports Field,
1	2	80	81	82	83	84	85	86	87	88	89	90
1	Jankapur	Yes	a	a	c	c	Yes	Yes	Yes	c	c	c
2	Pargaon	Yes	Yes	c	Yes	c	Yes	Yes	Yes	Yes	Yes	c
3	Jeba	a	a	b	b	c	Yes	Yes	Yes	c	c	c
4	Pangri	a	a	b	b	c	Yes	Yes	Yes	c	c	c
5	Lakhangaon	Yes	a	c	c	c	Yes	Yes	Yes	Yes	c	c
6	Pimpalwadi	Yes	Yes	a	c	c	Yes	Yes	Yes	c	c	c
7	Brahmagaon	a	a	b	b	c	Yes	Yes	Yes	c	c	c
8	Hatola	Yes	a	b	b	c	Yes	Yes	Yes	Yes	c	c
9	Rui	Yes	Yes	c	a	c	Yes	Yes	Yes	c	c	c
10	Lonkhas	a	a	c	a	c	Yes	Yes	Yes	c	c	c
11	Pimpalgaon(kamleshwari)	Yes	a	c	c	c	Yes	Yes	Yes	Yes	c	c
12	Dahiphal	Yes	Yes	c	b	c	Yes	Yes	Yes	c	c	c
13	Shelgaon	a	a	b	b	c	Yes	Yes	Yes	c	c	c
14	Ghatpimpari	Yes	Yes	b	c	c	Yes	Yes	Yes	Yes	Yes	c
15	Izora	Yes	Yes	c	c	c	Yes	Yes	Yes	Yes	c	c
16	Yasawandi	Yes	Yes	b	b	c	Yes	Yes	Yes	c	c	c
17	Saramkondi	Yes	Yes	b	b	b	Yes	Yes	Yes	Yes	Yes	c
18	Shendi	Yes	Yes	c	c	c	Yes	Yes	Yes	c	c	c
19	Jawalka	Yes	b	c	c	c	Yes	Yes	Yes	c	c	c
20	Para	Yes	Yes	c	Yes	c	Yes	Yes	Yes	Yes	Yes	c
21	Fakarabad	Yes	Yes	c	b	c	Yes	Yes	Yes	Yes	c	c
22	Pimpalgaon(k)	Yes	Yes	c	b	c	Yes	Yes	Yes	Yes	c	c
23	Selu	Yes	Yes	c	b	c	Yes	Yes	Yes	c	c	c

VILLAGE DIRECTORY

Village Directory

Land use (As in 2009)

Location Code No:- 525

Location Code No:- 0289

Availability of miscellaneous facilities (If amenities available code -Yes is given, If not available within the village , the distance range code viz; a for < 5 Kms, b for 5-10 Kms and c for 10+ kms of nearest place where facility is available is given).							Availability of electricity (Yes/No)				Nearest Town			
Sports Club / Recreation Centre	Cinema / Video Hall	Public Library	Public Reading Room	Newspaper Supply	Assembly Polling station	Birth & Death Registration Office	Power Supply for Domestic Use (ED)	Power Supply for Agricultural Use (EAG)	Power Supply for Commercial Use (EC)	Power Supply for All Uses (EA)	Name	Distance range code i.e. a for < 5 Kms, b for 5-10 Kms and c for 10+ kms .	Name village	Sr.No.
91	92	93	94	95	96	97	98	99	100	101	102	103	2	1
c	c	c	c	c	b	Yes	Yes	Yes	No	No	Kalamb	c	Jankapur	1
c	c	Yes	Yes	Yes	Yes	Yes	Yes	Yes	Yes	Yes	Kalamb	c	Pargaon	2
c	c	c	c	c	b	b	Yes	Yes	No	No	Kalamb	c	Jeba	3
c	c	c	c	c	b	a	Yes	Yes	No	No	Kalamb	c	Pangri	4
c	c	c	c	Yes	Yes	Yes	Yes	Yes	Yes	Yes	Kalamb	c	Lakhangaon	5
c	c	c	c	c	b	Yes	Yes	Yes	Yes	Yes	Kalamb	c	Pimpalwadi	6
c	c	c	c	b	b	b	Yes	Yes	No	No	Kalamb	c	Brahmagaon	7
c	c	c	c	Yes	Yes	a	Yes	Yes	Yes	Yes	Kalamb	c	Hatola	8
c	c	c	c	c	b	Yes	Yes	Yes	Yes	Yes	Kalamb	c	Rui	9
c	c	c	c	a	a	a	Yes	Yes	No	No	Kalamb	c	Lonkhas	10
c	c	c	c	Yes	Yes	Yes	Yes	Yes	Yes	Yes	Kalamb	c	Pimpalgaon(kamleshwari)	11
c	c	c	c	c	b	Yes	Yes	Yes	Yes	Yes	Kalamb	c	Dahiphal	12
c	c	c	c	c	b	a	Yes	Yes	No	No	Kalamb	c	Shelgaon	13
c	c	c	c	Yes	Yes	Yes	Yes	Yes	Yes	Yes	Kalamb	c	Ghatpimpari	14
c	c	c	c	Yes	Yes	Yes	Yes	Yes	Yes	Yes	Kalamb	c	Izora	15
c	c	c	c	c	b	Yes	Yes	Yes	No	No	Kalamb	c	Yasawandi	16
c	c	c	c	Yes	Yes	Yes	Yes	Yes	Yes	Yes	Kalamb	c	Saramkondi	17
c	c	c	c	c	b	Yes	Yes	Yes	No	No	Kalamb	c	Shendi	18
c	c	c	c	b	b	a	Yes	Yes	Yes	Yes	Kalamb	c	Jawalka	19
c	c	Yes	Yes	Yes	Yes	Yes	Yes	Yes	Yes	Yes	Kalamb	c	Para	20
c	c	c	c	Yes	Yes	Yes	Yes	Yes	Yes	Yes	Kalamb	c	Fakarabad	21
c	c	c	c	Yes	Yes	Yes	Yes	Yes	Yes	Yes	Kalamb	c	Pimpalgaon(k)	22
c	c	c	c	c	b	Yes	Yes	Yes	Yes	Yes	Kalamb	c	Selu	23

**Census of India 2011 -
Amenities and**

Name of District:- Osmanabad

Name of CD Block:- Washi

Sr.No.	Name village	Land Use											
		Area under different types of land use (in hectares rounded up to one decimal place)											
		Forests	Area under Non-agricultural Uses	Barren and Un-cultivable land	Permanent Pastures and Other Grazing Lands	Land Under Miscellaneous Tree Crops etc.	Culturable Waste Land	Fallow lands other than current fallows	Current Fallows	Net Area Sown	Total Irrigated Land Area	Total Un-irrigated Land Area	
1	2	104	105	106	107	108	109	110	111	112	113	114	
1	Jankapur	0	11.8	0	0	0	0	0	0	0	477.1	190	287.1
2	Pargaon	0	46.8	0	0	0	25	0	16	1673.2	875	798.2	
3	Jeba	0	3.3	1.9	2.4	0	1.3	0	5.2	250.4	50	200.4	
4	Pangri	0	5	5	5.4	0	2.5	0	2.2	303.4	90	213.4	
5	Lakhangaon	0	1.7	4.7	30.6	0	0	4.7	45	1276.5	67.7	1208.8	
6	Pimpalwadi	0	28.7	0	0	0	0	0	0	402.3	39.5	362.8	
7	Brahmagaon	31	2.1	3.3	2.1	0	2	0	2	496.3	80	416.3	
8	Hatola	19	5	3	4.1	0	7.8	0	0	676.7	110	566.7	
9	Rui	24.6	11.8	0	0	0	10	0	15	568.5	290	278.5	
10	Lonkhas	0	4.6	0	12.4	0	15	0	10	154.8	50	104.8	
11	Pimpalgaon(kamleshwari)	42.8	42.8	0	0	0	0	0	0	1085.5	19.8	1065.7	
12	Dahiphal	91.1	91.1	0	0	0	91.1	0	0	813.7	19.9	793.8	
13	Shelgaon	0	15	15	0	0	15	0	15	382	58	324	
14	Ghatpimpari	0	8	25	5.7	9.3	20	20	20	981	192	789	
15	Izora	69.2	39.5	0	0	0	89	0	0	1062.3	108.7	953.6	
16	Yasawandi	0	16.1	0	0	0	0	0	0	1011.9	54.4	957.6	
17	Saramkondi	0	126.7	0	0	0	0	0	0	1525.3	227.3	1297.9	
18	Shendi	0	20	0	9.1	0	0	0	0	396.4	96	300.4	
19	Jawalka	0	45.2	0	12	0	0	0	0	645.1	150	495.1	
20	Para	0	9.9	0	0	0	0	0	0	4586.1	197.7	4388.4	
21	Fakarabad	0	2.8	4.5	0	0	2.3	2	2	584.2	50.2	534	
22	Pimpalgaon(k)	26.6	2	0	0	0	0	0	0	836.4	49.9	786.5	
23	Selu	26.6	2	0	0	0	0	0	0	517.4	7.5	509.9	

VILLAGE DIRECTORY

Village Directory

Land use (As in 2009)

Location Code No:- 525

Location Code No:- 0289

Land Use					Name of three most important commodities manufactured			Name of Village	Serial Number
Area irrigated by source (in hectare).					First	Second	Third		
Canals (C)	Wells/Tube-wells(W/TW)	Tanks/Lakes(T/L)	Water Falls(WF)	Others(O)					
115	116	117	118	119	120	121	122	2	1
0	190	0	0	0				Jankapur	1
0	875	0	0	0				Pargaon	2
0	50	0	0	0				Jeba	3
0	90	0	0	0				Pangri	4
0	50	17.7	0	0				Lakhangaon	5
0	0	39.5	0	0				Pimpalwadi	6
0	80	0	0	0				Brahmagaon	7
0	110	0	0	0	Leather Products	Wooden Furniture		Hatola	8
0	290	0	0	0				Rui	9
0	50	0	0	0				Lonkhas	10
0	19.8	0	0	0				Pimpalgaon(kamleshwari)	11
0	19.9	0	0	0				Dahiphal	12
0	58	0	0	0	Sugar			Shelgaon	13
20	152	20	0	0				Ghatpimpari	14
0	108.7	0	0	0				Izora	15
0	54.4	0	0	0	Sugar			Yasawandi	16
0	227.3	0	0	0				Saramkondi	17
0	96	0	0	0				Shendi	18
0	150	0	0	0				Jawalka	19
0	173	24.7	0	0	Milk and Milk products	Wooden Furniture	Pottery Making	Para	20
0	40.2	0	0	10	Milk and Milk products	Wooden Furniture		Fakarabad	21
0	0	0	16	33.9				Pimpalgaon(k)	22
0	0	0	0	7.5				Selu	23

**Census of India 2011 -
Amenities and**

Name of District:- Osmanabad

Name of CD Block:- Washi

Sr.No.	Name village	Location code no.	Total area of the village (in hectares rounded up to one decimal place)	Total population (2011 census)	Number of households (2011 census)	Number of educational amenities available. (If not available within the village , the distance range code viz; a for < 5 Kms, b for 5-10 Kms and c for 10+ kms of nearest place where facility is available is given).									
						Pre-Primary school (PP)	Primary school (P)	Middle school (M)	Secondary School (S)	Senior Secondary school (SS)	Degree college of arts science & commerce (ASC)	Engineering college(EC)	Medical college (MC)	Management institute (MI)	Polytechnic (Pt)
1	2	3	4	5	6	7	8	9	10	11	12	13	14	15	16
24	Dongrewadi	561253	803.2	1460	323	1	2	1	c	b	c	c	c	c	c
25	Sarol (Mandva)	561254	860	1982	486	1	2	1	1	c	c	c	c	c	c
26	Ghodki	561255	624.3	1073	240	3	2	1	b	b	b	c	c	c	b
27	Pimpalgaon(l)	561256	2177	2415	594	2	3	1	1	b	c	c	c	c	c
28	Sonegaon	561257	354.5	443	105	1	1	1	a	c	c	c	c	c	c
29	Sarola	561258	354	727	198	1	1	1	c	c	c	c	c	c	c
30	Kawadewadi	561259	421.7	590	145	2	1	1	c	c	c	c	c	c	c
31	Mahaldarpuri	561260	166	264	70	1	1	a	a	a	a	c	c	c	c
32	Tandulwadi	561261	1424	2038	473	1	3	1	1	b	b	c	c	c	c
33	Washi	561262	5303	15431	3425	3	12	7	4	1	c	c	c	c	c
34	Kelewadi	561263	756.1	1102	269	2	2	1	c	c	c	c	c	c	c
35	Kanheri	561264	1362.4	1467	316	1	2	1	c	c	c	c	c	c	c
36	Pardi	561265	740.6	1314	275	1	2	2	1	b	b	c	c	c	b
37	Golegaon	561266	490.8	913	210	1	1	1	b	b	b	c	c	c	c
38	Isrup	561267	141	567	117	2	1	c	b	b	b	b	c	c	c
39	Khanapur	561268	1120	656	150	1	1	c	b	c	c	c	c	c	c
40	Indapur	561269	1993.9	3442	763	2	3	1	1	1	b	c	c	c	c
41	Gojwada	561270	1276.8	2071	451	5	3	1	c	b	b	c	c	c	c
42	Dasmeagaon	561271	642.3	1784	362	3	2	1	1	b	b	b	b	b	b
43	Zinner	561272	458	625	136	3	1	1	c	b	b	c	c	c	c
44	Bavi	561273	2519	3279	720	1	2	2	1	c	c	c	c	c	c
45	Mandva	561274	1735	2848	597	5	2	1	1	b	c	c	c	c	c
46	Sonarwadi	561275	351.1	825	170	3	1	a	a	c	c	c	c	c	c

VILLAGE DIRECTORY

Village Directory

Land use (As in 2009)

Location Code No:- 525

Location Code No:- 0289

Number of educational amenities available. (If not available within the village , the distance range code viz; a for < 5 Kms, b for 5-10 Kms and c for 10+ kms of nearest place where facility is available is given).				Number of Medical Amenities available. (If not available within the village , the distance range code viz; a for < 5 Kms, b for 5-10 Kms and c for 10+ kms of nearest place where facility is available is given).										Name village	Sr.No.	
Vocational training school /ITI	Non-formal training centre (NFTC)	Special school for disabled (SSD)	Others (specify)	Community health centre (CHC)	Primary health centre (PHC)	Primary health sub centre (PHS)	Maternity and child welfare centre (MCW)	T.B. clinic (TBC)	Hospital-allopathic (HA)	Hospital-alternative medicine (HO)	Dispensary (D)	Veterinary hospital (VH)	Mobile health clinic (MHC)			Family welfare centre (FWC)
17	18	19	20	21	22	23	24	25	26	27	28	29	30	31	2	1
c	c	c		c	b	b	b	b	b	c	b	b	c	b	Dongrewadi	24
c	c	c	2	c	b	b	b	b	b	c	b	c	c	b	Sarol (Mandva)	25
b	c	b		c	b	b	b	b	b	b	b	b	b	b	Ghodki	26
c	c	c		c	b	1	b	b	b	c	b	1	c	b	Pimpalgaon(1)	27
c	c	c		c	b	a	b	b	b	c	b	a	c	b	Sonegaon	28
c	c	c		c	b	1	b	b	b	c	b	c	c	b	Sarola	29
c	c	c		c	b	b	b	b	b	b	b	a	c	b	Kawadewadi	30
c	c	c		c	b	a	b	b	b	a	b	a	c	b	Mahaldarpuri	31
c	c	c	1	c	b	b	b	b	b	b	b	c	c	b	Tandulwadi	32
1	c	c		1	b	1	1	1	1	c	1	1		1	Washi	33
c	c	c		c	b	b	b	b	b	b	b	1	c	b	Kelewadi	34
1	c	c		c	b	1	b	b	b	b	b	b		b	Kanheri	35
b	c	b	1	c	b	b	b	b	b	b	b	b	b	b	Pardi	36
b	c	b	1	c	b	b	b	b	b	b	b	c	b	b	Golegaon	37
b	b	c	1	c	b	b	b	b	b	b	b	b	b	b	Isrup	38
c	c	c	1	c	b	b	b	b	b	c	b	b	c	b	Khanapur	39
c	c	c	1	c	b	1	b	b	b	c	b	c	c	b	Indapur	40
b	b	b		c	b	1	b	b	b	c	b	c	b	b	Gojwada	41
c	c	b		c	b	b	b	b	b	b	b	b	c	b	Dasmeagaon	42
c	c	c		c	b	b	b	b	b	b	b	b	c	b	Zinner	43
c	c	c		c	b	1	b	b	b	b	b	b	c	b	Bavi	44
c	c	c		c	b	1	b	b	b	b	b	c	c	b	Mandva	45
c	c	c		c	b	b	b	b	b	b	b	c	c	b	Sonarwadi	46

**Census of India 2011 -
Amenities and**

Name of District:- Osmanabad

Name of CD Block:- Washi

Sr.No.	Name village	Number of Non-Government Medical Amenities available.							Availability of drinking water - Yes / No							
		Charitable non Govt. hospital/Nursing home.	Medical practitioner with MBBS Degree	Medical practitioner with other degree	Medical practitioner with no degree	Traditional practitioner and faith healer .	Medicine Shop	Others	Tap water (Treated/Untreated)	Well water (Covered / Uncovered well)	Hand Pump	Tube wells / Bore well	Spring	River / Canal	Tank / Pond / Lake	Others
1	2	32	33	34	35	36	37	38	39	40	41	42	43	44	45	46
24	Dongrewadi	0	0	1	0	0	0	0	Yes	Yes	Yes	Yes	No	Yes	Yes	No
25	Sarol (Mandva)	0	0	1	0	0	0	0	No	Yes	Yes	Yes	Yes	Yes	Yes	No
26	Ghodki	0	0	1	0	0	0	0	No	Yes	Yes	Yes	Yes	Yes	Yes	No
27	Pimpalgaon(l)	0	0	1	0	0	0	0	Yes	Yes	Yes	Yes	No	No	No	No
28	Sonegaon	0	0	0	0	0	0	0	Yes	Yes	Yes	Yes	No	No	No	No
29	Sarola	0	0	0	0	0	0	0	Yes	Yes	Yes	Yes	No	No	No	No
30	Kawadewadi	0	0	0	0	0	0	0	No	Yes	Yes	Yes	No	No	No	No
31	Mahaldarpuri	0	0	0	0	0	0	0	Yes	Yes	Yes	Yes	No	No	No	No
32	Tandulwadi	0	0	1	0	0	0	0	Yes	Yes	Yes	No	No	No	Yes	No
33	Washi	0	1	1	0	0	1	0	Yes	Yes	Yes	Yes	No	No	No	No
34	Kelewadi	1	1	8	0	0	1	0	Yes	Yes	Yes	Yes	No	No	No	No
35	Kanheri	0	0	1	0	0	0	0	Yes	Yes	Yes	Yes	No	No	No	No
36	Pardi	0	0	1	0	0	0	0	Yes	Yes	Yes	Yes	No	No	No	No
37	Golegaon	0	0	0	0	0	0	0	No	Yes	Yes	Yes	No	No	No	No
38	Isrup	0	0	0	0	0	0	0	Yes	Yes	No	Yes	No	No	No	No
39	Khanapur	0	0	0	0	0	0	0	Yes	Yes	No	Yes	No	No	No	No
40	Indapur	0	0	1	0	0	1	0	Yes	Yes	Yes	Yes	No	No	No	No
41	Gojwada	0	0	1	0	0	0	0	Yes	Yes	Yes	No	No	No	Yes	No
42	Dasmeagaon	0	0	1	0	0	0	0	No	Yes	No	No	No	No	No	No
43	Zinner	0	0	0	0	0	0	0	Yes	Yes	Yes	Yes	No	No	No	No
44	Bavi	0	0	1	0	0	1	0	Yes	Yes	Yes	Yes	No	No	No	No
45	Mandva	0	0	1	0	0	0	0	Yes	Yes	Yes	Yes	No	Yes	Yes	No
46	Sonarwadi	0	0	0	0	0	0	0	Yes	Yes	Yes	Yes	No	No	No	No

VILLAGE DIRECTORY

Village Directory

Land use (As in 2009)

Location Code No:- 525

Location Code No:- 0289

Availability of toilet & others Yes / No				Communication and transport facilities (If amenities available code -Yes is given except for Village Pin Code ,If not available within the village , the distance range code viz; a for < 5 Kms, b for 5-10 Kms and c for 10+ kms of nearest place where facility is available is given).							Name village	Sr.No.
Community toilet including bath.	Community toilet excluding bath.	Rural sanitary mart or sanitary hardware outlet available near the village.	Community bio- gas or recycle of waste for productive use.	Post office(PO)	Sub post office (SPO)	Post & Telegraph office (P&TO)	Village Pin Code	Telephones (Land lines)	Public call office (PCO)	Mobile phone coverage		
47	48	49	50	51	52	53	54	55	56	57	2	1
No	No	No	No	b	b	b		Yes	Yes	Yes	Dongrewadi	24
No	No	No	No	c	Yes	c		Yes	Yes	Yes	Sarol (Mandva)	25
No	No	No	No	b	Yes	b		Yes	Yes	Yes	Ghodki	26
No	No	No	No	b	Yes	b	413503	Yes	Yes	Yes	Pimpalgaon(l)	27
No	No	No	No	c	c	c	413503	a	a	Yes	Sonegaon	28
No	No	No	No	c	c	c		Yes	a	Yes	Sarola	29
No	No	No	No	a	a	a		a	a	Yes	Kawadewadi	30
No	No	No	No	a	a	a		a	a	a	Mahaldarpuri	31
No	No	No	No	b	Yes	b	413503	Yes	Yes	Yes	Tandulwadi	32
Yes	Yes	Yes	No	Yes	c	Yes		Yes	Yes	Yes	Washi	33
No	No	No	No	b	Yes	b		Yes	Yes	Yes	Kelewadi	34
No	No	No	No	b	b	b		Yes	Yes	Yes	Kanheri	35
No	No	No	No	b	Yes	b	413503	Yes	Yes	Yes	Pardi	36
No	No	No	No	a	a	a		Yes	a	Yes	Golegaon	37
No	No	No	No	b	b	b		b	b	Yes	Isrup	38
No	No	No	No	c	c	c		a	a	Yes	Khanapur	39
No	Yes	No	No	Yes	c	Yes		Yes	Yes	Yes	Indapur	40
No	No	No	No	b	Yes	b		Yes	Yes	Yes	Gojwada	41
No	No	No	No	b	Yes	b		Yes	Yes	Yes	Dasmegaon	42
No	No	No	No	c	c	c		a	a	Yes	Zinner	43
No	Yes	No	No	Yes	c	Yes		Yes	Yes	Yes	Bavi	44
No	No	No	No	b	Yes	b	413507	Yes	Yes	Yes	Mandva	45
No	No	No	No	c	Yes	c		Yes	a	Yes	Sonarwadi	46

**Census of India 2011 -
Amenities and**

Name of District:- Osmanabad

Name of CD Block:- Washi

Sr.No.	Name village	Communication and transport facilities (If amenities available code -Yes is given except for Village Pin Code ,If not available within the village , the distance range code viz; a for < 5 Kms, b for 5-10 Kms and c for 10+ kms of nearest place where facility is available is given).									
		Internet cafes/ Common service centre (CSC)	Private courier facility	Bus service (Public & Private)	Railway stations	Auto/Modified Autos	Taxis and Vans	Tractors	Cycle-pulled rickshaws(Manual & Machine driven)	Carts driven by animals	Sea /River ferry service
1	2	58	59	60	61	62	63	64	65	66	67
24	Dongrewadi	c	c	Yes	c	b	b	c		c	
25	Sarol (Mandva)	c	c	Yes	c	c	c	c		c	
26	Ghodki	b	b	Yes	c	b	b	c		b	
27	Pimpalgaon(l)	c	c	Yes	c	Yes	Yes	c		c	
28	Sonegaon	c	c	Yes	c	b	b	c		c	
29	Sarola	c	c	Yes	c	b	b	c		c	
30	Kawadewadi	c	c	Yes	c	b	b	c		a	
31	Mahaldarpuri	a	a	a	a	a	a	c		a	
32	Tandulwadi	b	b	Yes	c	Yes	Yes	c		b	
33	Washi	Yes	Yes	Yes	c	Yes	Yes	c		c	
34	Kelewadi	b	b	Yes	c	b	b	c		b	
35	Kanheri	b	b	Yes	c	b	b	c		b	
36	Pardi	c	c	Yes	c	b	b	c		b	
37	Golegaon	c	c	Yes	c	b	b	c		b	
38	Isrup	c	c	Yes	c	b	b	c		b	
39	Khanapur	c	c	Yes	c	b	b	c		c	
40	Indapur	b	b	Yes	c	Yes	Yes	c		b	
41	Gojwada	c	c	Yes	c	Yes	Yes	c		b	
42	Dasmegaon	c	c	Yes	c	b	b	c		c	
43	Zinner	c	c	Yes	c	b	b	c		b	
44	Bavi	c	c	Yes	c	Yes	Yes	c		c	
45	Mandva	c	c	Yes	c	Yes	Yes	c		c	
46	Sonarwadi	c	c	Yes	c	b	b	c		c	

VILLAGE DIRECTORY

Village Directory

Land use (As in 2009)

Location Code No:- 525

Location Code No:- 0289

Village connected to highways,village roads, banks & credit societies (If amenities available code -Yes is given, If not available within the village , the distance range code viz; a for < 5 Kms, b for 5-10 Kms and c for 10+ kms of nearest place where facility is available is given).												Name village	Sr.No.
Connected to national highway(NH)	Connected to state highway(SH)	Connected to major district road (MDR)	Connected to others district road	Pucca roads	Kutchcha roads	Water bounded macadam(WBM) roads	Navigable waterway (river/canal)(NW)	Footpaths (FP)	Commercial & Co-operative Banks	ATM	Agricultural Credit Societies		
68	69	70	71	72	73	74	75	76	77	78	79	2	1
c	c	c	Yes	Yes	Yes	Yes		Yes	b	c	Yes	Dongrewadi	24
c	c	c	b	Yes	a	Yes		Yes	b	c	Yes	Sarol (Mandva)	25
c	a	c	b	Yes	a	Yes		Yes	b	c	Yes	Ghodki	26
c	b	b	b	Yes	a	Yes		Yes	b	c	Yes	Pimpalgaon(l)	27
c	b	b	Yes	Yes	a	Yes		Yes	c	c	a	Sonegaon	28
c	b	b	b	Yes	a	Yes		Yes	c	c	Yes	Sarola	29
Yes	b	a	a	Yes	Yes	a		Yes	a	a	a	Kawadewadi	30
c	b	b	b	a	Yes	Yes		Yes	a	c	a	Mahaldarpuri	31
c	b	b	b	Yes	Yes	a		Yes	b	b	Yes	Tandulwadi	32
a	Yes	Yes	Yes	Yes	Yes	Yes		Yes	Yes	Yes	Yes	Washi	33
a	b	b	Yes	Yes	Yes	Yes		Yes	Yes	Yes	Yes	Kelewadi	34
a	Yes	a	Yes	Yes	a	a		Yes	b	b	Yes	Kanheri	35
Yes	Yes	Yes	Yes	Yes	a	a		Yes	b	b	Yes	Pardi	36
Yes	b	Yes	b	Yes	Yes	Yes		Yes	b	c	b	Golegaon	37
a	a	a	a	Yes	Yes	Yes		Yes	b	b	b	Isrup	38
Yes	Yes	Yes	a	Yes	Yes	Yes		Yes	a	c	a	Khanapur	39
Yes	b	Yes	Yes	Yes	a	a		Yes	b	b	Yes	Indapur	40
b	Yes	Yes	Yes	Yes	Yes	a		Yes	Yes	c	Yes	Gojwada	41
b	Yes	Yes	b	Yes	Yes	a		Yes	a	c	Yes	Dasmegaon	42
c	c	c	Yes	Yes	Yes	Yes		Yes	b	c	b	Zinner	43
c	b	b	Yes	Yes	Yes	Yes		Yes	b	c	Yes	Bavi	44
c	b	b	Yes	Yes	a	Yes		Yes	c	c	Yes	Mandva	45
c	b	b	Yes	Yes	a	Yes		Yes	c	c	Yes	Sonarwadi	46

Census of India 2011 -**Amenities and**

Name of District:- Osmanabad

Name of CD Block:- Washi

Sr.No.	Name village	Availability of miscellaneous facilities (If amenities available code -Yes is given, If not available within the village , the distance range code viz; a for < 5 Kms, b for 5-10 Kms and c for 10+ kms of nearest place where facility is available is given).										
		Self-Help Group (SHG)	Public distribution system (PDS) shop	Mandis / Regular market	Weekly Haat	Agricultural marketing society	Integrated Child Development Scheme (Nutritional Centres)	Anganwadi Centre (Nutritional Centres)	Others (Nutritional Centres)	ASHA (Accredited Social Health Activist)	Community centre with/without TV	Sports Field,
1	2	80	81	82	83	84	85	86	87	88	89	90
24	Dongrewadi	Yes	Yes	b	b	c	Yes	Yes	Yes	Yes	c	c
25	Sarol (Mandva)	Yes	Yes	c	b	c	Yes	Yes	Yes	Yes	c	c
26	Ghodki	Yes	Yes	b	b	b	Yes	Yes	Yes	Yes	b	b
27	Pimpalgaon(l)	Yes	Yes	c	b	c	Yes	Yes	Yes	Yes	Yes	c
28	Sonegaon	Yes	a	c	c	c	Yes	Yes	Yes	c	c	c
29	Sarola	Yes	a	c	c	c	Yes	Yes	Yes	c	c	c
30	Kawadewadi	Yes	Yes	c	a	a	Yes	Yes	Yes	c	c	c
31	Mahaldarpuri	a	a	a	a	a	Yes	Yes	Yes	c	c	c
32	Tandulwadi	Yes	Yes	c	b	c	Yes	Yes	Yes	Yes	Yes	c
33	Washi	Yes	Yes	Yes	Yes	Yes	Yes	Yes	Yes	Yes	Yes	Yes
34	Kelewadi	Yes	Yes	c	b	b	Yes	Yes	Yes	Yes	c	c
35	Kanheri	Yes	Yes	b	b	b	Yes	Yes	Yes	Yes	c	c
36	Pardi	Yes	Yes	b	b	b	Yes	Yes	Yes	Yes	c	c
37	Golegaon	Yes	Yes	b	b	b	Yes	Yes	Yes	c	c	c
38	Isrup	Yes	a	c	c	c	Yes	Yes	Yes	c	c	c
39	Khanapur	Yes	Yes	c	c	c	Yes	Yes	Yes	c	c	c
40	Indapur	Yes	Yes	c	Yes	b	Yes	Yes	Yes	Yes	Yes	c
41	Gojwada	Yes	Yes	a	a	a	Yes	Yes	Yes	Yes	Yes	c
42	Dasmeagaon	Yes	Yes	a	a	c	Yes	Yes	Yes	Yes	c	c
43	Zinner	Yes	Yes	c	c	b	Yes	Yes	Yes	c	b	b
44	Bavi	Yes	Yes	c	Yes	c	Yes	Yes	Yes	Yes	Yes	c
45	Mandva	Yes	Yes	b	Yes	c	Yes	Yes	Yes	Yes	Yes	c
46	Sonarwadi	Yes	Yes	c	c	c	Yes	Yes	Yes	c	c	c

VILLAGE DIRECTORY

Village Directory

Land use (As in 2009)

Location Code No:- 525

Location Code No:- 0289

Availability of miscellaneous facilities (If amenities available code -Yes is given, If not available within the village , the distance range code viz; a for < 5 Kms, b for 5-10 Kms and c for 10+ kms of nearest place where facility is available is given).							Availability of electricity (Yes/No)				Nearest Town			
Sports Club / Recreation Centre	Cinema / Video Hall	Public Library	Public Reading Room	Newspaper Supply	Assembly Polling station	Birth & Death Registration Office	Power Supply for Domestic Use (ED)	Power Supply for Agricultural Use (EAG)	Power Supply for Commercial Use (EC)	Power Supply for All Uses (EA)	Name	Distance range code i.e. a for < 5 Kms, b for 5-10 Kms and c for 10+ kms .	Name village	Sr.No.
91	92	93	94	95	96	97	98	99	100	101	102	103	2	1
c	c	c	c	Yes	Yes	a	Yes	Yes	Yes	Yes	Kalamb	c	Dongrewadi	24
c	c	c	c	Yes	Yes	Yes	Yes	Yes	Yes	Yes	Kalamb	c	Sarol (Mandva)	25
b	b	b	b	Yes	Yes	Yes	Yes	Yes	Yes	Yes	Kalamb	c	Ghodki	26
c	c	c	c	Yes	Yes	Yes	Yes	Yes	Yes	Yes	Kalamb	c	Pimpalgaon(l)	27
c	c	c	c	c	b	a	Yes	Yes	No	No	Kalamb	c	Sonegaon	28
c	c	c	c	c	b	a	Yes	Yes	Yes	Yes	Kalamb	c	Sarola	29
c	c	c	c	c	b	a	Yes	Yes	No	No	Kalamb	c	Kawadewadi	30
c	c	c	c	b	b	a	Yes	Yes	No	No	Kalamb	c	Mahaldarpuri	31
c	c	c	c	Yes	Yes	Yes	Yes	Yes	Yes	Yes	Kalamb	c	Tandulwadi	32
Yes	c	Yes	Yes	Yes	Yes	Yes	Yes	Yes	Yes	Yes	Kalamb	c	Washi	33
c	c	Yes	Yes	Yes	Yes	Yes	Yes	Yes	Yes	Yes	Kalamb	c	Kelewadi	34
c	c	c	c	Yes	Yes	Yes	Yes	Yes	Yes	Yes	Kalamb	b	Kanheri	35
c	c	c	c	Yes	Yes	Yes	Yes	Yes	Yes	Yes	Kalamb	c	Pardi	36
c	c	c	c	c	b	Yes	Yes	Yes	Yes	Yes	Kalamb	c	Golegaon	37
c	c	c	c	c	b	a	Yes	Yes	No	No	Kalamb	c	Isrup	38
c	c	c	c	b	b	a	Yes	Yes	No	No	Kalamb	c	Khanapur	39
c	c	Yes	Yes	Yes	Yes	Yes	Yes	Yes	Yes	Yes	Kalamb	c	Indapur	40
c	c	c	c	Yes	Yes	Yes	Yes	Yes	Yes	Yes	Kalamb	c	Gojwada	41
c	c	c	c	Yes	Yes	Yes	Yes	Yes	Yes	Yes	Kalamb	b	Dasmeagaon	42
b	b	b	b	c	b	Yes	Yes	Yes	No	No	Kalamb	c	Zinner	43
c	c	Yes	Yes	Yes	Yes	Yes	Yes	Yes	Yes	Yes	Kalamb	b	Bavi	44
c	c	c	c	Yes	Yes	Yes	Yes	Yes	Yes	Yes	Kalamb	c	Mandva	45
c	c	c	c	c	b	Yes	Yes	Yes	Yes	Yes	Kalamb	b	Sonarwadi	46

Census of India 2011 -**Amenities and**

Name of District:- Osmanabad

Name of CD Block:- Washi

Sr.No.	Name village	Land Use										
		Area under different types of land use (in hectares rounded up to one decimal place)										
		Forests	Area under Non-agricultural Uses	Barren and Un-cultivable land	Permanent Pastures and Other Grazing Lands	Land Under Miscellaneous Tree Crops etc.	Culturable Waste Land	Fallow lands other than current fallows	Current Fallows	Net Area Sown	Total Irrigated Land Area	Total Un-irrigated Land Area
1	2	104	105	106	107	108	109	110	111	112	113	114
24	Dongrewadi	18.3	8	10	7.9	0	1	0.7	1.8	755.5	80.9	674.5
25	Sarol (Mandva)	16.2	2	0	0	0	0	0	0	841.8	50.2	791.5
26	Ghodki	0	2	0	0	0	0	0	90.2	532.1	139	393.1
27	Pimpalgaon(l)	10.9	2	0	0	0	0	0	0	2164.1	110.4	2053.8
28	Sonegaon	0	5.3	0	0	0	0	0	0	349.1	6.6	342.5
29	Sarola	0	2	0	0	0	0	0	0	352	22.7	329.3
30	Kawadewadi	0	2	7.4	3.4	0	0	0	0	408.9	9.6	399.3
31	Mahaldarpuri	0	2.9	0	0	0	5.4	0	0	157.7	54.4	103.3
32	Tandulwadi	0	24.8	0	79	0	0	0	0	1320.2	450	870.2
33	Washi	93.9	2	0	0	0	0	0	0	5207.1	359.8	4847.3
34	Kelewadi	0	2	9.7	6.9	0.4	0.8	100.6	4	631.8	6	625.8
35	Kanheri	0	2	24.5	13.9	0	0	0	0	1322	10	1312
36	Pardi	0	1.5	1.7	15	18	12	12.7	8.2	671.5	20	651.5
37	Golegaon	0	11.4	2.6	33.3	0	3.6	4.7	8.7	426.6	18	408.6
38	Isrup	0	13.2	0	0	0	0	0	0	127.8	34.6	93.2
39	Khanapur	0	85.5	0	0	0	79.4	0	0	955.1	43.5	911.6
40	Indapur	0	2	60	0	0	0	21.4	0	1910.5	210.8	1699.7
41	Gojwada	0	8	17.1	47.2	0	0	0	0	1204.5	90.4	1114.1
42	Dasmeagaon	7.7	15.6	2	2	7.7	2	0	7.7	597.6	552.6	45
43	Zinner	0	2	7	4	32	14	6	17	376	106	270
44	Bavi	0	2.7	61	30	12	53.6	61	62	2236.7	714	1522.7
45	Mandva	0	2	40	40	0	0	0	0	1653	640	1013
46	Sonarwadi	0	4	0	0	0	0	0	0	347.1	20	327.1

VILLAGE DIRECTORY

Village Directory

Land use (As in 2009)

Location Code No:- 525

Location Code No:- 0289

Land Use					Name of three most important commodities manufactured			Name of Village	Serial Number
Area irrigated by source (in hectare).					First	Second	Third		
Canals (C)	Wells/Tube-wells(W/TW)	Tanks/Lakes(T/L)	Water Falls(WF)	Others(O)					
115	116	117	118	119	120	121	122	2	1
0	65.9	5	0	10	Milk and Milk products	Wooden Furniture		Dongrewadi	24
0	0	9.9	12.1	28.2				Sarol (Mandva)	25
24	100	15	0	0				Ghodki	26
0	0	10.9	0	99.5				Pimpalgaon(l)	27
0	6.6	0	0	0				Sonegaon	28
0	0	12.8	0	9.9				Sarola	29
0	9.6	0	0	0				Kawadewadi	30
0	54.4	0	0	0				Mahaldarpuri	31
0	450	0	0	0				Tandulwadi	32
0	359.8	0	0	0				Washi	33
0	6	0	0	0				Kelewadi	34
0	10	0	0	0				Kanheri	35
0	20	0	0	0				Pardi	36
0	18	0	0	0				Golegaon	37
0	34.6	0	0	0				Isrup	38
0	43.5	0	0	0				Khanapur	39
0	125.2	0	0	85.6				Indapur	40
0	20.5	69.9	0	0				Gojwada	41
1	245.9	305.7	0	0				Dasmegaon	42
0	106	0	0	0				Zinner	43
0	714	0	0	0				Bavi	44
20	50	30	0	540				Mandva	45
0	0	20	0	0				Sonarwadi	46

Census of India 2011 -**Amenities and**

Name of District:- Osmanabad

Name of CD Block:- Washi

Sr.No.	Name village	Location code no.	Total area of the village (in hectares rounded up to one decimal place)	Total population (2011 census)	Number of households (2011 census)	Number of educational amenities available. (If not available within the village , the distance range code viz; a for < 5 Kms, b for 5-10 Kms and c for 10+ kms of nearest place where facility is available is given).									
						Pre-Primary school (PP)	Primary school (P)	Middle school (M)	Secondary School (S)	Senior Secondary school (SS)	Degree college of arts science & commerce (ASC)	Engineering college(EC)	Medical college (MC)	Management institute (MI)	Polytechnic (Pt)
1	2	3	4	5	6	7	8	9	10	11	12	13	14	15	16
47	Khamkarwadi	561276	579.9	1212	271	1	2	a	a	a	c	c	c	c	c
48	Satvaiwadi	561277	400.2	654	130	1	1	a	a	a	c	c	c	c	c
49	Bori	561278	496.7	549	109	1	1	a	a	a	c	c	c	c	c
50	Nandgaon	561279	355	1111	227	2	2	1	1	b	c	c	c	c	c
51	Wadji	561280	701	1554	379	2	2	1	1	b	c	c	c	c	c
52	Terkheda	561281	2515.9	6626	1427	3	5	4	2	1	c	c	c	c	c
53	Kadakhathwadi	561282	2525	2306	501	7	2	2	1	b	c	c	c	c	c
54	Masobachiwadi	561283	990	757	159	3	1	1	c	c	c	c	c	c	c
Block T O T A L :			56813.1	92150	20941	110	105	59	27	4	0	0	0	0	0

VILLAGE DIRECTORY

Village Directory

Land use (As in 2009)

Location Code No:- 525

Location Code No:- 0289

Number of educational amenities available. (If not available within the village , the distance range code viz; a for < 5 Kms, b for 5-10 Kms and c for 10+ kms of nearest place where facility is available is given).				Number of Medical Amenities available. (If not available within the village , the distance range code viz; a for < 5 Kms, b for 5-10 Kms and c for 10+ kms of nearest place where facility is available is given).										Name village	Sr.No.	
Vocational training school /ITI	Non-formal training centre (NFTC)	Special school for disabled (SSD)	Others (specify)	Community health centre (CHC)	Primary health centre (PHC)	Primary health sub centre (PHS)	Maternity and child welfare centre (MCW)	T.B. clinic (TBC)	Hospital-allopathic (HA)	Hospital-alternative medicine (HO)	Dispensary (D)	Veterinary hospital (VH)	Mobile health clinic (MHC)			Family welfare centre (FWC)
17	18	19	20	21	22	23	24	25	26	27	28	29	30	31	2	1
c	c	c		c	b	b	b	b	b	b	b	a	c	b	Khamkarwadi	47
c	c	c		c	b	b	b	b	b	b	b	a	c	b	Satvaiwadi	48
c	c	c		c	b	a	b	b	b	a	b	a	c	b	Bori	49
c	c	c	1	c	b	b	b	b	b	b	b	c	c	b	Nandgaon	50
c	c	c	1	c	b	b	b	b	b	b	b	c	c	b	Wadji	51
c	c	c		c	b	1	b	b	b	b	1	1	c	b	Terkheda	52
c	c	c		c	b	1	b	b	b	b	1	b	c	b	Kadaknathwadi	53
c	c	c		c	b	b	b	b	b	b	b	b	c	b	Masobachiwadi	54
2	0	0	18	1	2	20	3	3	3	0	9	4	0	3	Block T O T A L :	

**Census of India 2011 -
Amenities and**

Name of District:- Osmanabad

Name of CD Block:- Washi

Sr.No.	Name village	Number of Non-Government Medical Amenities available.							Availability of drinking water - Yes / No							
		Charitable non Govt. hospital/Nursing home.	Medical practitioner with MBBS Degree	Medical practitioner with other degree	Medical practitioner with no degree	Traditional practitioner and faith healer .	Medicine Shop	Others	Tap water (Treated/Untreated)	Well water (Covered / Uncovered well)	Hand Pump	Tube wells / Bore well	Spring	River / Canal	Tank / Pond / Lake	Others
1	2	32	33	34	35	36	37	38	39	40	41	42	43	44	45	46
47	Khamkarwadi	0	0	1	0	0	0	0	Yes	Yes	No	Yes	No	No	No	No
48	Satvaiwadi	0	0	0	0	0	0	0	Yes	Yes	Yes	Yes	No	No	No	No
49	Bori	0	0	0	0	0	0	0	Yes	Yes	Yes	Yes	No	No	No	No
50	Nandgaon	0	0	1	0	0	0	0	Yes	Yes	Yes	No	No	No	No	No
51	Wadji	0	0	1	0	0	0	0	Yes	Yes	Yes	Yes	No	No	Yes	No
52	Terkheda	0	1	1	0	0	1	0	Yes	Yes	Yes	Yes	No	No	Yes	No
53	Kadakhathwadi	0	0	1	0	0	0	0	Yes	Yes	Yes	Yes	No	No	Yes	No
54	Masobachiwadi	0	0	0	0	0	0	0	Yes	Yes	Yes	Yes	No	Yes	Yes	No
Block T O T A L :		1	3	36	0	0	7	0	41	51	50	43	4	22	25	0

VILLAGE DIRECTORY

Village Directory

Land use (As in 2009)

Location Code No:- 525

Location Code No:- 0289

Availability of toilet & others Yes / No				Communication and transport facilities (If amenities available code -Yes is given except for Village Pin Code ,If not available within the village , the distance range code viz; a for < 5 Kms, b for 5-10 Kms and c for 10+ kms of nearest place where facility is available is given).							Name village	Sr.No.
Community toilet including bath.	Community toilet excluding bath.	Rural sanitary mart or sanitary hardware outlet available near the village.	Community bio- gas or recycle of waste for productive use.	Post office(PO)	Sub post office (SPO)	Post & Telegraph office (P&TO)	Village Pin Code	Telephones (Land lines)	Public call office (PCO)	Mobile phone coverage		
47	48	49	50	51	52	53	54	55	56	57	2	1
No	No	No	No	a	a	a		Yes	Yes	Yes	Khamkarwadi	47
No	No	No	No	a	a	a		a	a	Yes	Satvaiwadi	48
No	No	No	No	c	Yes	c		a	a	Yes	Bori	49
No	No	No	No	c	c	c		Yes	Yes	Yes	Nandgaon	50
No	No	No	No	b	b	b		Yes	Yes	Yes	Wadji	51
No	Yes	No	No	Yes	c	Yes	413525	Yes	Yes	Yes	Terkheda	52
No	No	No	No	b	Yes	b		Yes	Yes	Yes	Kadakhathwadi	53
No	No	No	No	b	b	b		Yes	a	Yes	Masobachiwadi	54
1	6	1	0	6	20	6	21	38	29	53	Block T O T A L :	

**Census of India 2011 -
Amenities and**

Name of District:- Osmanabad

Name of CD Block:- Washi

Sr.No.	Name village	Communication and transport facilities (If amenities available code -Yes is given except for Village Pin Code ,If not available within the village , the distance range code viz; a for < 5 Kms, b for 5-10 Kms and c for 10+ kms of nearest place where facility is available is given).									
		Internet cafes/ Common service centre (CSC)	Private courier facility	Bus service (Public & Private)	Railway stations	Auto/Modified Autos	Taxis and Vans	Tractors	Cycle-pulled rickshaws(Manual & Machine driven)	Carts driven by animals	Sea /River ferry service
1	2	58	59	60	61	62	63	64	65	66	67
47	Khamkarwadi	c	c	Yes	c	b	b	c			c
48	Satvaiwadi	c	c	Yes	c	b	b	c			c
49	Bori	c	c	Yes	c	b	b	c			c
50	Nandgaon	c	c	Yes	c	b	b	c			c
51	Wadji	c	c	Yes	c	b	b	c			c
52	Terkheda	Yes	Yes	Yes	c	Yes	Yes	c			c
53	Kadakhathwadi	c	c	Yes	c	Yes	Yes	c			c
54	Masobachiwadi	c	c	Yes	c	b	b	c			c
Block T O T A L :		2	2	49	0	13	13	0	0	0	0

VILLAGE DIRECTORY

Village Directory

Land use (As in 2009)

Location Code No:- 525

Location Code No:- 0289

Village connected to highways,village roads, banks & credit societies (If amenities available code -Yes is given, If not available within the village , the distance range code viz; a for < 5 Kms, b for 5-10 Kms and c for 10+ kms of nearest place where facility is available is given).												Name village	Sr.No.
Connected to national highway(NH)	Connected to state highway(SH)	Connected to major district road (MDR)	Connected to others district road	Pucca roads	Kutchcha roads	Water bounded macadam(WBM) roads	Navigable waterway (river/canal)(NW)	Footpaths (FP)	Commercial & Co-operative Banks	ATM	Agricultural Credit Societies		
68	69	70	71	72	73	74	75	76	77	78	79	2	1
a	b	b	Yes	Yes	Yes	Yes		Yes	a	b	Yes	Khamkarwadi	47
a	c	a	Yes	Yes	Yes	Yes		Yes	a	b	a	Satvaiwadi	48
Yes	Yes	Yes	b	Yes	Yes	Yes		Yes	c	c	a	Bori	49
a	Yes	Yes	b	Yes	Yes	a		Yes	a	a	Yes	Nandgaon	50
b	b	b	b	Yes	Yes	Yes		Yes	b	c	Yes	Wadji	51
Yes	b	Yes	Yes	Yes	Yes	Yes		Yes	c	b	Yes	Terkheda	52
a	a	Yes	Yes	Yes	a	a		Yes	Yes	b	Yes	Kadaknathwadi	53
b	b	b	Yes	Yes	a	a		Yes	b	b	a	Masobachiwadi	54
10	12	15	31	50	38	40	0	54	5	2	35	Block T O T A L :	

**Census of India 2011 -
Amenities and**

Name of District:- Osmanabad

Name of CD Block:- Washi

Sr.No.	Name village	Availability of miscellaneous facilities (If amenities available code -Yes is given, If not available within the village , the distance range code viz; a for < 5 Kms, b for 5-10 Kms and c for 10+ kms of nearest place where facility is available is given).										
		Self-Help Group (SHG)	Public distribution system (PDS) shop	Mandis / Regular market	Weekly Haat	Agricultural marketing society	Integrated Child Development Scheme (Nutritional Centres)	Anganwadi Centre (Nutritional Centres)	Others (Nutritional Centres)	ASHA (Accredited Social Health Activist)	Community centre with/without TV	Sports Field,
1	2	80	81	82	83	84	85	86	87	88	89	90
47	Khamkarwadi	Yes	Yes	a	a	a	Yes	Yes	Yes	Yes	c	c
48	Satvaiwadi	Yes	Yes	a	a	c	Yes	Yes	Yes	c	c	c
49	Bori	Yes	Yes	c	c	c	Yes	Yes	Yes	c	c	c
50	Nandgaon	Yes	Yes	a	a	c	Yes	Yes	Yes	Yes	c	c
51	Wadji	Yes	Yes	c	b	c	Yes	Yes	Yes	Yes	c	c
52	Terkheda	Yes	Yes	Yes	Yes	c	Yes	Yes	Yes	Yes	Yes	c
53	Kadakhathwadi	Yes	Yes	c	c	c	Yes	Yes	Yes	Yes	Yes	c
54	Masobachiwadi	Yes	Yes	b	b	c	Yes	Yes	Yes	c	c	c
Block T O T A L :		48	40	2	7	1	54	54	54	29	13	1

VILLAGE DIRECTORY

Village Directory

Land use (As in 2009)

Location Code No:- 525

Location Code No:- 0289

Availability of miscellaneous facilities (If amenities available code -Yes is given, If not available within the village , the distance range code viz; a for < 5 Kms, b for 5-10 Kms and c for 10+ kms of nearest place where facility is available is given).							Availability of electricity (Yes/No)				Nearest Town			
Sports Club / Recreation Centre	Cinema / Video Hall	Public Library	Public Reading Room	Newspaper Supply	Assembly Polling station	Birth & Death Registration Office	Power Supply for Domestic Use (ED)	Power Supply for Agricultural Use (EAG)	Power Supply for Commercial Use (EC)	Power Supply for All Uses (EA)	Name	Distance range code i.e. a for < 5 Kms, b for 5-10 Kms and c for 10+ kms .	Name village	Sr.No.
91	92	93	94	95	96	97	98	99	100	101	102	103	2	1
c	c	c	c	Yes	Yes	a	Yes	Yes	Yes	Yes	Kalamb	a	Khamkarwadi	47
c	c	c	c	c	b	Yes	Yes	Yes	No	No	Kalamb	b	Satvaiwadi	48
c	c	c	c	c	b	a	Yes	Yes	No	No	Kalamb	b	Bori	49
c	c	c	c	Yes	Yes	a	Yes	Yes	Yes	Yes	Kalamb	b	Nandgaon	50
c	c	c	c	Yes	Yes	Yes	Yes	Yes	Yes	Yes	Kalamb	b	Wadji	51
c	c	Yes	Yes	Yes	Yes	Yes	Yes	Yes	Yes	Yes	Kalamb	c	Terkheda	52
c	c	Yes	Yes	Yes	Yes	Yes	Yes	Yes	Yes	Yes	Kalamb	b	Kadaknathwadi	53
c	c	c	c	c	b	Yes	Yes	Yes	Yes	Yes	Kalamb	b	Masobachiwadi	54
1	0	8	8	29	29	37	54	54	38	38		0	0	Block T O T A L :

**Census of India 2011 -
Amenities and**

Name of District:- Osmanabad

Name of CD Block:- Washi

Sr.No.	Name village	Land Use											
		Area under different types of land use (in hectares rounded up to one decimal place)											
		Forests	Area under Non-agricultural Uses	Barren and Un-cultivable land	Permanent Pastures and Other Grazing Lands	Land Under Miscellaneous Tree Crops etc.	Culturable Waste Land	Fallow lands other than current fallows	Current Fallows	Net Area Sown	Total Irrigated Land Area	Total Un-irrigated Land Area	
1	2	104	105	106	107	108	109	110	111	112	113	114	
47	Khamkarwadi	0	2	1.5	0	0	0	0	0	7.8	568.6	65	503.6
48	Satvaiwadi	0	2.8	2.3	0	0	0	0	0	0.4	394.7	60.5	334.2
49	Bori	0	2	28.7	2	4	7	7	0	446	31	415	
50	Nandgaon	0	35.2	0	0	0	0	0	0	319.8	75.1	244.7	
51	Wadji	0	66.1	0	0	0	6.4	0	0	628.5	59.3	569.2	
52	Terkheda	23	4	22.8	29	23.1	54.8	0	19.2	2340	450	1890	
53	Kadakhathwadi	0	35.1	0	0	0	0	0	0	2489.9	108.7	2381.2	
54	Masobachiwadi	14.3	14.3	0	0	0	14.3	0	0	947.2	39.5	907.7	
Block T O T A L :		515.2	908.3	360.7	397.4	106.5	535.3	240.8	359.4	53389.9	7712.2	45677.6	

VILLAGE DIRECTORY

Village Directory

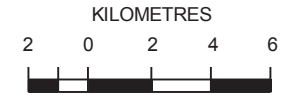
Land use (As in 2009)

Location Code No:- 525

Location Code No:- 0289

Land Use					Name of three most important commodities manufactured			Name of Village	Serial Number
Area irrigated by source (in hectare).					First	Second	Third		
Canals (C)	Wells/Tube-wells(W/TW)	Tanks/Lakes(T/L)	Water Falls(WF)	Others(O)					
115	116	117	118	119	120	121	122	2	1
0	65	0	0	0				Khamkarwadi	47
0	60.5	0	0	0				Satvaiwadi	48
0	14.8	16.2	0	0				Bori	49
0	37.6	0	0	37.6				Nandgaon	50
0	59.3	0	0	0				Wadji	51
0	450	0	0	0				Terkheda	52
0	108.7	0	0	0				Kadaknathwadi	53
0	39.5	0	0	0				Masobachiwadi	54
65	6159.7	597.3	28.1					Block T O T A L :	

INDIA
MAHARASHTRA
TAHSIL KALAMB
DISTRICT OSMANABAD



Area in km ²	: 937.18
Population	: 217687
No. of Town	: 1
Total Villages	: 94
Inhabited Villages	: 94
Uninhabited Villages	: NIL

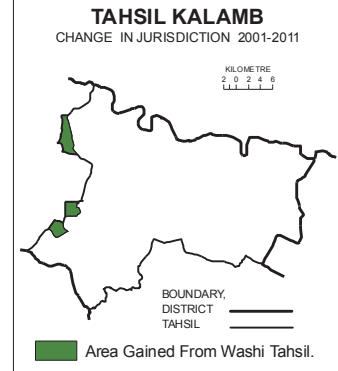
REVENUE CIRCLES

No.	Name
①	ITKUR
②	KALAMB
③	SHIRADHON
④	MOHA
⑤	YERMALA

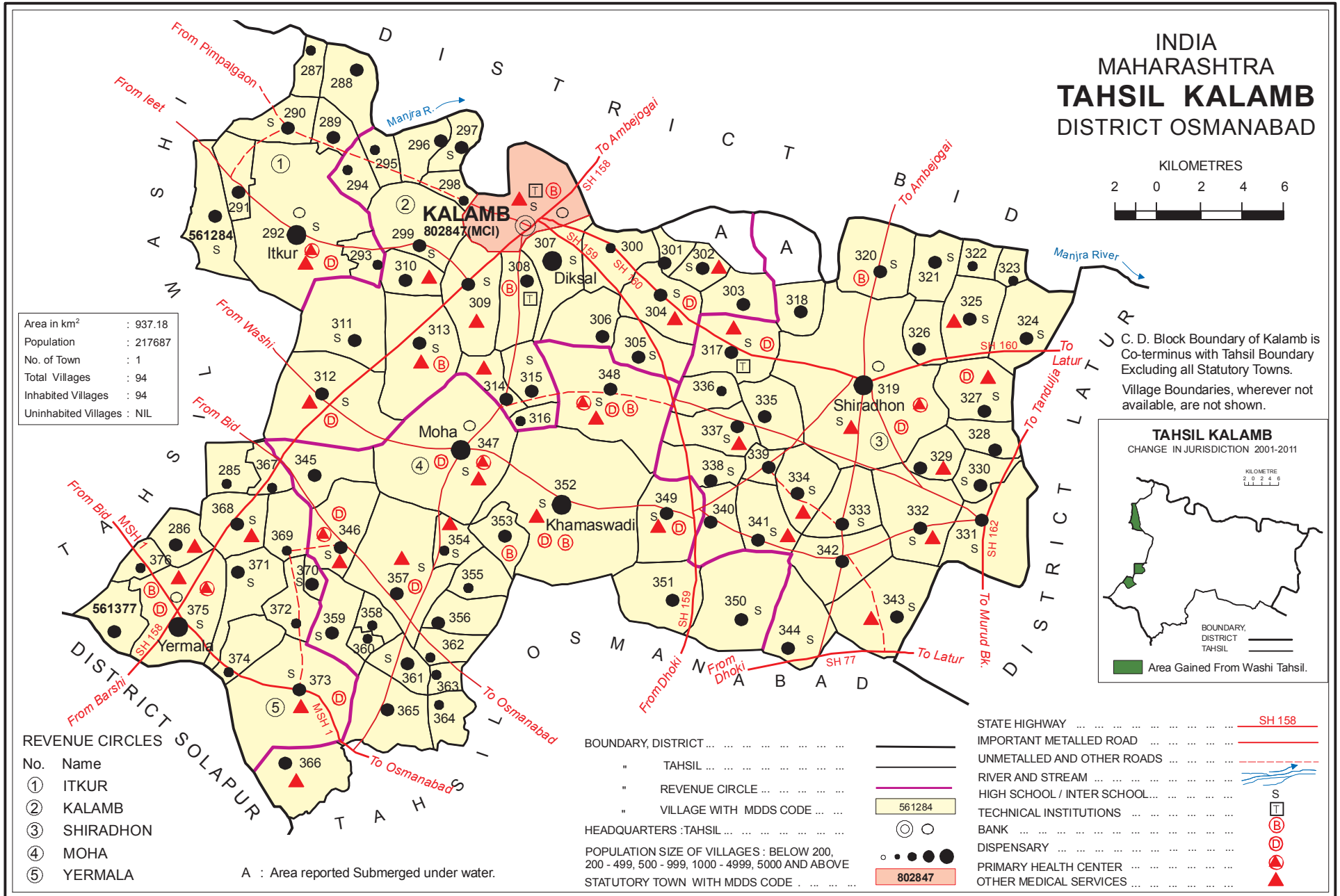
A : Area reported Submerged under water.

BOUNDARY, DISTRICT	—
" TAHSIL	—
" REVENUE CIRCLE	—
" VILLAGE WITH MDDS CODE	561284
HEADQUARTERS :TAHSIL	○
POPULATION SIZE OF VILLAGES : BELOW 200, 200 - 499, 500 - 999, 1000 - 4999, 5000 AND ABOVE	○ ● ● ● ● ●
STATUTORY TOWN WITH MDDS CODE	802847

STATE HIGHWAY	—	SH 158
IMPORTANT METALLED ROAD	—	
UNMETALLED AND OTHER ROADS	—	
RIVER AND STREAM	—	
HIGH SCHOOL / INTER SCHOOL	□	
TECHNICAL INSTITUTIONS	□	
BANK	Ⓢ	
DISPENSARY	Ⓛ	
PRIMARY HEALTH CENTER	Ⓜ	
OTHER MEDICAL SERVICES	Ⓜ	



C. D. Block Boundary of Kalamb is Co-terminus with Tahsil Boundary Excluding all Statutory Towns.
Village Boundaries, wherever not available, are not shown.



Alphabetical list of Villages (C. D. Block wise)

Name of the District: Osmanabad

Serial number	Name of village	2011 Census MDDS code number	2001 Census location code number
1	2	3	4

Name of C.D. Block: Kalamb

Location code of C.D. Block: 04239

1	Adhala	561288	29000403611200
2	Adsulwadi	561289	29000403611300
3	Andora	561313	29000403613700
4	Athardi	561295	29000403611900
5	Awad Shirpura	561320	29000403614400
6	Babhalgaon	561345	29000403616900
7	Bahula	561287	29000403611100
8	Bangarwadi	561377	29000403620100
9	Baramachiwadi	561354	29000403617800
10	Baratewadi	561372	29000403619600
11	Bhatsangvi	561298	29000403612200
12	Bhatshirapura	561305	29000403612900
13	Bhogaji	561290	29000403611400
14	Bhosa	561358	29000403618200
15	Borda	561314	29000403613800
16	Borgaon	561284	29000303607900
17	Borgaon Bk.	561340	29000403616400
18	Borgaon Kh.	561330	29000403615400
19	Borwanti	561336	29000403616000
20	Chorakhali	561373	29000403619700
21	Dabha	561318	29000403614200
22	Dahiphal	561346	29000403617000
23	Deodhanora	561338	29000403616200
24	Deolali	561350	29000403617400
25	Dhorala	561344	29000403616800
26	Diksal	561307	29000403613100
27	Dudhalwadi	561376	29000403620000
28	Ekurka	561335	29000403615900
29	Gambhirwadi	561291	29000403611500
30	Gaur	561357	29000403618100
31	Gaurgaon	561341	29000403616500
32	Ghargaon	561325	29000403614900
33	Govindpur	561349	29000403617300
34	Haladgaon	561362	29000403618600
35	Hasegaon Kej	561309	29000403613300
36	Hasegaon(shirdhon)	561334	29000403615800
37	Hawargaon	561299	29000403612300
38	Hingangaon	561303	29000403612700
39	Itkur	561292	29000403611600
40	Jaiphal	561327	29000403615100
41	Jawala Khurd	561337	29000403616100
42	Kanherwadi	561311	29000403613500
43	Karanjkalla	561304	29000403612800
44	Khadki	561300	29000403612400
45	Khamaswadi	561352	29000403617600
46	Kherda	561316	29000403614000
47	Khondala	561297	29000403612100
48	Kothala	561317	29000403614100

Alphabetical list of Villages (C. D. Block wise)

Name of the District: Osmanabad

Serial number	Name of village	2011 Census MDDS code number	2001 Census location code number
1	2	3	4
49	Kothalwadi	561293	29000403611700
50	Lasra	561323	29000403614700
51	Lohata (east)	561302	29000403612600
52	Lohata(west)	561301	29000403612500
53	Malkapur	561374	29000403619800
54	Malkaranja	561351	29000403617500
55	Mangrul	561348	29000403617200
56	Massa (kh)	561312	29000403613600
57	Moha	561347	29000403617100
58	Nagulgaon	561339	29000403616300
59	Nagzarwadi	561353	29000403617700
60	Naigaon	561331	29000403615500
61	Nipani	561333	29000403615700
62	Padoli	561332	29000403615600
63	Pangaon	561368	29000403619200
64	Partapur	561367	29000403619100
65	Pathardi	561294	29000403611800
66	Pimpalgaon Dola	561306	29000403613000
67	Pimpari (sh)	561329	29000403615300
68	Raigavhan	561328	29000403615200
69	Ranjani	561324	29000403614800
70	Ratnapur	561286	29000303610800
71	Sanjitpur	561369	29000403619300
72	Sapnai	561370	29000403619400
73	Satephal	561361	29000403618500
74	Satra	561296	29000403612000
75	Saundana (Dhoki)	561363	29000403618700
76	Saundana Amba	561321	29000403614500
77	Shelgaon Divani	561359	29000403618300
78	Shelgaon(jagir)	561365	29000403618900
79	Shelka Dhanora	561315	29000403613900
80	Shingoli	561355	29000403617900
81	Shiradhon	561319	29000403614300
82	Tadgaon	561326	29000403615000
83	Tandulwadi	561308	29000403613200
84	Umara	561285	29000303610100
85	Uplai	561371	29000403619500
86	Wadgaon(jagir)	561366	29000403619000
87	Wadgaon(shirdhon)	561342	29000403616600
88	Wagholi	561356	29000403618000
89	Wakdi Istal	561322	29000403614600
90	Wakdikej	561310	29000403613400
91	Wanewadi	561360	29000403618400
92	Wathawada	561343	29000403616700
93	Yerandgaon	561364	29000403618800
94	Yermala	561375	29000403619900

VILLAGE DIRECTORY
KALAMB C.D.BLOCK

**Census of India 2011 -
Amenities and**

Name of District:- Osmanabad

Name of CD Block:- Kalam

Sr.No.	Name village	Location code no.	Total area of the village (in hectares rounded up to one decimal place)	Total population (2011 census)	Number of households (2011 census)	Number of educational amenities available. (If not available within the village , the distance range code viz; a for < 5 Kms, b for 5-10 Kms and c for 10+ kms of nearest place where facility is available is given).									
						Pre-Primary school (PP)	Primary school (P)	Middle school (M)	Secondary School (S)	Senior Secondary school (SS)	Degree college of arts science & commerce (ASC)	Engineering college(EC)	Medical college (MC)	Management institute (MI)	Polytechnic (Pt)
1	2	3	4	5	6	7	8	9	10	11	12	13	14	15	16
1	Borgaon	561284	912	1705	356	2	2	1	1	c	c	c	c	c	c
2	Umara	561285	512	785	182	3	1	1	b	b	c	c	c	c	c
3	Ratnapur	561286	574	1709	404	1	2	1	c	c	c	c	c	c	c
4	Bahula	561287	439	928	204	3	1	1	b	c	c	c	c	c	c
5	Adhala	561288	884.8	1161	254	1	1	1	c	c	c	c	c	c	c
6	Adsulwadi	561289	458	1088	200	1	1	1	c	c	c	c	c	c	c
7	Bhogaji	561290	632	1271	293	1	1	1	1	c	c	c	c	c	c
8	Gambhirwadi	561291	809	1196	274	1	1	1	c	c	b	c	c	c	c
9	Itkur	561292	3439	6047	1333	2	5	3	4	1	c	c	c	c	c
10	Kothalwadi	561293	648	987	226	4	1	2	c	c	c	c	c	c	b
11	Pathardi	561294	446.8	995	220	1	1	1	a	c	c	c	c	c	c
12	Athardi	561295	332.2	777	163	1	1	1	c	b	b	b	c	c	c
13	Satra	561296	450.3	1260	269	1	1	1	a	b	b	c	b	b	b
14	Khondala	561297	466	1362	296	1	2	1	1	b	b	b	b	b	c
15	Bhatsangvi	561298	229.1	475	82	1	1	1	a	a	a	a	c	c	c
16	Hawargaon	561299	1152.4	2252	478	2	2	1	1	b	b	c	c	c	b
17	Khadki	561300	515	925	205	3	1	a	b	b	b	c	c	c	b
18	Lohata(west)	561301	253	1335	310	1	2	1	b	b	b	c	b	b	b
19	Lohata (east)	561302	719	3002	683	1	3	2	1	1	c	c	b	b	b
20	Hingangaon	561303	780	1282	246	5	1	1	c	a	c	c	c	c	c
21	Karanjkalla	561304	1059	1697	361	2	2	1	1	a	b	b	c	c	b
22	Bhatshirapura	561305	514.3	2190	465	3	2	1	1	b	b	c	c	c	c
23	Pimpalgaon Dola	561306	711.9	1568	321	3	2	1	c	a	b	b	c	c	b
24	Diksal	561307	1027.1	9361	1932	3	4	4	2	1	c	c	c	c	a

VILLAGE DIRECTORY

Village Directory

Land use (As in 2009)

Location Code No:- 525

Location Code No:- 0290

Number of educational amenities available. (If not available within the village , the distance range code viz; a for < 5 Kms, b for 5-10 Kms and c for 10+ kms of nearest place where facility is available is given).				Number of Medical Amenities available. (If not available within the village , the distance range code viz; a for < 5 Kms, b for 5-10 Kms and c for 10+ kms of nearest place where facility is available is given).										Name village	Sr.No.	
Vocational training school /ITI	Non-formal training centre (NFTC)	Special school for disabled (SSD)	Others (specify)	Community health centre (CHC)	Primary health centre (PHC)	Primary health sub centre (PHS)	Maternity and child welfare centre (MCW)	T.B. clinic (TBC)	Hospital-allopathic (HA)	Hospital-alternative medicine (HO)	Dispensary (D)	Veterinary hospital (VH)	Mobile health clinic (MHC)			Family welfare centre (FWC)
17	18	19	20	21	22	23	24	25	26	27	28	29	30	31	2	1
c	c	c		c	b	b	b	b	b	c	b	b	c	b	Borgaon	1
c	c	c		c	b	b	b	b	b	b	b	b	c	b	Umara	2
c	c	c	1	c	b	1	b	b	b	c	b	b	c	b	Ratnapur	3
c	c	c		c	b	b	b	b	b	c	b	b	c	b	Bahula	4
c	c	c		c	b	b	b	b	b	c	b	b	c	b	Adhala	5
c	c	c		c	b	b	b	b	b	c	b	c	c	b	Adsulwadi	6
c	c	c		c	b	b	b	b	b	c	b	b	c	b	Bhogaji	7
c	c	c		c	b	b	b	b	b	b	b	c	c	b	Gambhirwadi	8
c	c	c		c	1	b	1	1	1	c	1	1	c	1	Itkur	9
c	c	c		c	b	b	b	b	b	c	b	b	c	b	Kothalwadi	10
c	c	c		c	b	1	b	b	b	c	1	c	c	b	Pathardi	11
b	c	b		c	b	a	b	b	b	c	b	b	b	b	Athardi	12
b	c	b		c	b	b	b	b	b	c	b	b	b	b	Satra	13
b	c	b		c	b	b	b	b	b	c	b	b	b	b	Khondala	14
a	a	a		c	b	a	b	b	b	a	b	a	a	b	Bhatsangvi	15
b	c	b		c	b	b	b	b	b	a	b	c	b	b	Hawargaon	16
b	b	b	2	c	b	b	b	b	b	b	b	b	b	b	Khadki	17
b	b	b		c	b	a	b	b	b	b	b	b	b	b	Lohata(west)	18
b	b	b		c	b	1	b	b	b	b	b	b	b	b	Lohata (east)	19
c	c	c		c	b	b	b	b	b	b	b	b	c	b	Hingangaon	20
b	b	b		c	b	1	b	b	b	b	1	b	b	b	Karanjkalla	21
b	b	b		c	b	b	b	b	b	b	b	b	b	b	Bhatshirapura	22
b	b	b		c	b	a	b	b	b	b	b	a	b	b	Pimpalgaon Dola	23
a	c	a		c	b	b	b	b	b	a	b	a	a	b	Diksal	24

**Census of India 2011 -
Amenities and**

Name of District:- Osmanabad

Name of CD Block:- Kalamb

Sr.No.	Name village	Number of Non-Government Medical Amenities available.							Availability of drinking water - Yes / No							
		Charitable non Govt. hospital/Nursing home.	Medical practitioner with MBBS Degree	Medical practitioner with other degree	Medical practitioner with no degree	Traditional practitioner and faith healer .	Medicine Shop	Others	Tap water (Treated/Untreated)	Well water (Covered / Uncovered well)	Hand Pump	Tube wells / Bore well	Spring	River / Canal	Tank / Pond / Lake	Others
1	2	32	33	34	35	36	37	38	39	40	41	42	43	44	45	46
1	Borgaon	0	0	1	0	0	0	0	Yes	Yes	No	Yes	No	No	No	No
2	Umara	0	0	0	0	0	0	0	No	Yes	Yes	No	No	No	No	No
3	Ratnapur	0	0	1	0	0	0	0	No	Yes	Yes	Yes	No	No	No	No
4	Bahula	0	0	0	0	0	0	0	Yes	Yes	Yes	Yes	No	Yes	Yes	No
5	Adhala	0	0	1	0	0	0	0	Yes	Yes	Yes	No	Yes	Yes	No	No
6	Adsulwadi	0	0	1	0	0	0	0	No	Yes	Yes	Yes	No	No	No	No
7	Bhogaji	0	0	1	0	0	0	0	Yes	Yes	No	Yes	No	Yes	Yes	No
8	Gambhirwadi	0	0	1	0	0	0	0	No	Yes	Yes	Yes	No	No	No	No
9	Itkur	0	1	1	0	0	1	0	Yes	Yes	Yes	Yes	No	No	No	No
10	Kothalwadi	0	0	0	0	0	0	0	Yes	Yes	Yes	Yes	No	No	No	No
11	Pathardi	0	0	0	0	0	0	0	Yes	Yes	Yes	Yes	No	No	No	No
12	Athardi	0	0	0	0	0	0	0	Yes	Yes	Yes	Yes	No	No	No	No
13	Satra	0	0	1	0	0	0	0	Yes	Yes	Yes	Yes	No	No	No	No
14	Khondala	0	0	1	0	0	0	0	Yes	Yes	Yes	Yes	No	No	No	No
15	Bhatsangvi	0	0	0	0	0	0	0	Yes	Yes	Yes	No	No	No	No	No
16	Hawargaon	0	0	1	0	0	0	0	Yes	Yes	Yes	Yes	No	No	No	No
17	Khadki	0	0	0	0	0	0	0	Yes	Yes	Yes	Yes	No	No	No	No
18	Lohata(west)	0	0	1	0	0	0	0	Yes	Yes	Yes	No	No	Yes	No	No
19	Lohata (east)	0	0	1	0	0	1	0	Yes	Yes	Yes	No	No	Yes	No	No
20	Hingangaon	0	0	1	0	0	0	0	Yes	Yes	Yes	Yes	Yes	Yes	No	No
21	Karanjkalla	0	0	1	0	0	0	0	Yes	Yes	Yes	No	No	Yes	No	No
22	Bhatshirapura	0	0	1	0	0	0	0	Yes	Yes	Yes	Yes	No	No	No	No
23	Pimpalgaon Dola	0	0	1	0	0	0	0	Yes	Yes	Yes	Yes	No	No	No	No
24	Diksal	0	1	1	0	0	1	0	Yes	Yes	Yes	Yes	No	No	No	No

VILLAGE DIRECTORY

Village Directory

Land use (As in 2009)

Location Code No:- 525

Location Code No:- 0290

Availability of toilet & others Yes / No				Communication and transport facilities (If amenities available code -Yes is given except for Village Pin Code ,If not available within the village , the distance range code viz; a for < 5 Kms, b for 5-10 Kms and c for 10+ kms of nearest place where facility is available is given).							Name village	Sr.No.
Community toilet including bath.	Community toilet excluding bath.	Rural sanitary mart or sanitary hardware outlet available near the village.	Community bio- gas or recycle of waste for productive use.	Post office(PO)	Sub post office (SPO)	Post & Telegraph office (P&TO)	Village Pin Code	Telephones (Land lines)	Public call office (PCO)	Mobile phone coverage		
47	48	49	50	51	52	53	54	55	56	57	2	1
No	No	No	No	c	Yes	c		Yes	Yes	Yes	Borgaon	1
No	No	No	No	c	c	c	413519	Yes	a	Yes	Umara	2
No	No	No	No	b	Yes	b	413525	Yes	Yes	Yes	Ratnapur	3
No	No	No	No	c	c	c	413507	Yes	a	Yes	Bahula	4
No	No	No	No	c	c	c		Yes	Yes	Yes	Adhala	5
No	No	No	No	c	c	c		Yes	Yes	Yes	Adsulwadi	6
No	No	No	No	c	Yes	c	413507	Yes	Yes	Yes	Bhogaji	7
No	No	No	No	c	c	c		Yes	Yes	Yes	Gambhirwadi	8
No	Yes	No	No	Yes	c	Yes	413507	Yes	Yes	Yes	Itkur	9
No	No	No	No	c	c	c	413507	Yes	a	Yes	Kothalwadi	10
No	No	No	No	c	c	c	413507	Yes	a	Yes	Pathardi	11
No	No	No	No	c	c	c		Yes	a	Yes	Athardi	12
No	No	No	No	c	c	c	413507	Yes	Yes	Yes	Satra	13
No	No	No	No	c	c	c	413507	Yes	Yes	Yes	Khondala	14
No	No	No	No	a	a	a	413507	a	a	Yes	Bhatsangvi	15
No	No	No	No	b	Yes	b	413507	Yes	Yes	Yes	Hawargaon	16
No	No	No	No	b	b	b	413507	Yes	a	Yes	Khadki	17
No	No	No	No	b	Yes	b	413507	Yes	Yes	Yes	Lohata(west)	18
No	Yes	No	No	Yes	c	Yes	413507	Yes	Yes	Yes	Lohata (east)	19
No	No	No	No	c	Yes	c	413507	Yes	Yes	Yes	Hingangaon	20
No	No	No	No	b	Yes	b		Yes	Yes	Yes	Karanjkalla	21
No	No	No	No	b	Yes	b	413507	Yes	Yes	Yes	Bhatshirapura	22
No	No	No	No	a	a	a		Yes	Yes	Yes	Pimpalgaon Dola	23
No	Yes	No	No	a	a	a	413507	Yes	Yes	Yes	Diksali	24

**Census of India 2011 -
Amenities and**

Name of District:- Osmanabad

Name of CD Block:- Kalamb

Sr.No.	Name village	Communication and transport facilities (If amenities available code -Yes is given except for Village Pin Code ,If not available within the village , the distance range code viz; a for < 5 Kms, b for 5-10 Kms and c for 10+ kms of nearest place where facility is available is given).									
		Internet cafes/ Common service centre (CSC)	Private courier facility	Bus service (Public & Private)	Railway stations	Auto/Modified Autos	Taxis and Vans	Tractors	Cycle-pulled rickshaws(Manual & Machine driven)	Carts driven by animals	Sea /River ferry service
1	2	58	59	60	61	62	63	64	65	66	67
1	Borgaon	c	c	Yes	c	b	b	c		c	
2	Umara	c	c	Yes	b	b	b	c		a	
3	Ratnapur	c	c	Yes	c	b	b	c		c	a
4	Bahula	c	c	Yes	c	b	b	c		a	
5	Adhala	c	c	Yes	c	c	c	c		c	c
6	Adsulwadi	c	c	Yes	c	c	c	c		c	c
7	Bhogaji	c	c	Yes	c	b	b	c		c	
8	Gambhirwadi	c	c	Yes	c	b	b	c		c	c
9	Itkur	Yes	Yes	Yes	c	Yes	Yes	c		c	
10	Kothalwadi	c	c	Yes	c	b	b	c		c	
11	Pathardi	c	c	Yes	c	c	c	c		c	
12	Athardi	c	c	Yes	c	b	b	c		c	
13	Satra	c	c	Yes	b	b	b	c		c	b
14	Khondala	c	c	Yes	c	b	b	c		c	
15	Bhatsangvi	a	a	Yes	c	a	a	c		c	
16	Hawargaon	b	b	Yes	c	Yes	Yes	c		c	b
17	Khadki	b	b	Yes	c	b	b	c		c	
18	Lohata(west)	b	b	Yes	c	b	b	c		c	b
19	Lohata (east)	b	b	Yes	c	Yes	Yes	c		c	
20	Hingangaon	c	c	Yes	c	b	b	c		c	c
21	Karanjkalla	b	b	Yes	b	b	b	c		c	b
22	Bhatshirapura	b	b	Yes	c	Yes	Yes	c		c	b
23	Pimpalgaon Dola	b	b	Yes	c	b	b	c		c	b
24	Diksal	Yes	Yes	Yes	c	Yes	Yes	c		c	a

VILLAGE DIRECTORY

Village Directory

Land use (As in 2009)

Location Code No:- 525

Location Code No:- 0290

Village connected to highways,village roads, banks & credit societies (If amenities available code -Yes is given, If not available within the village , the distance range code viz; a for < 5 Kms, b for 5-10 Kms and c for 10+ kms of nearest place where facility is available is given).												Name village	Sr.No.
Connected to national highway(NH)	Connected to state highway(SH)	Connected to major district road (MDR)	Connected to others district road	Pucca roads	Kutchcha roads	Water bounded macadam(WBM) roads	Navigable waterway (river/canal)(NW)	Footpaths (FP)	Commercial & Co-operative Banks	ATM	Agricultural Credit Societies		
68	69	70	71	72	73	74	75	76	77	78	79	2	1
c	b	b	b	Yes	Yes	Yes		Yes	b	c	Yes	Borgaon	1
b	Yes	Yes	Yes	Yes	a	a		Yes	b	b	Yes	Umara	2
Yes	Yes	Yes	Yes	Yes	a	a		Yes	b	b	Yes	Ratnapur	3
c	c	b	a	Yes	Yes	Yes		Yes	c	c	Yes	Bahula	4
c	c	c	a	Yes	Yes	Yes		Yes	b	c	Yes	Adhala	5
Yes	b	b	b	Yes	Yes	Yes		Yes	b	c	Yes	Adsulwadi	6
c	c	c	a	Yes	Yes	Yes		Yes	c	c	Yes	Bhogaji	7
c	b	b	b	Yes	Yes	Yes		Yes	b	c	Yes	Gambhirwadi	8
Yes	b	Yes	b	Yes	Yes	Yes		Yes	c	c	Yes	Itkur	9
c	b	Yes	b	Yes	Yes	Yes		Yes	c	c	a	Kothalwadi	10
c	c	c	a	Yes	Yes	Yes		Yes	a	c	Yes	Pathardi	11
c	b	b	b	Yes	Yes	Yes		Yes	b	b	a	Athardi	12
c	b	c	a	Yes	Yes	Yes		Yes	b	b	Yes	Satra	13
c	b	b	a	Yes	Yes	Yes		Yes	a	c	Yes	Khondala	14
a	a	a	a	Yes	Yes	Yes		Yes	a	a	a	Bhatsangvi	15
c	b	a	b	Yes	Yes	Yes		Yes	b	b	Yes	Hawargaon	16
Yes	c	c	Yes	Yes	Yes	Yes		Yes	b	b	a	Khadki	17
c	b	b	Yes	Yes	Yes	Yes		Yes	b	b	Yes	Lohata(west)	18
c	b	b	Yes	Yes	Yes	Yes		Yes	b	b	Yes	Lohata (east)	19
c	c	c	Yes	Yes	Yes	Yes		Yes	c	c	Yes	Hingangaon	20
c	b	b	Yes	Yes	Yes	a		Yes	b	b	Yes	Karanjkalla	21
c	Yes	Yes	Yes	Yes	Yes	Yes		Yes	b	b	Yes	Bhatshirapura	22
c	Yes	Yes	Yes	Yes	Yes	Yes		Yes	b	b	Yes	Pimpalgaon Dola	23
c	Yes	Yes	b	Yes	Yes	Yes		Yes	a	a	Yes	Diksal	24

Census of India 2011 -**Amenities and**

Name of District:- Osmanabad

Name of CD Block:- Kalam

Sr.No.	Name village	Availability of miscellaneous facilities (If amenities available code -Yes is given, If not available within the village , the distance range code viz; a for < 5 Kms, b for 5-10 Kms and c for 10+ kms of nearest place where facility is available is given).										
		Self-Help Group (SHG)	Public distribution system (PDS) shop	Mandis / Regular market	Weekly Haat	Agricultural marketing society	Integrated Child Development Scheme (Nutritional Centres)	Anganwadi Centre (Nutritional Centres)	Others (Nutritional Centres)	ASHA (Accredited Social Health Activist)	Community centre with/without TV	Sports Field,
1	2	80	81	82	83	84	85	86	87	88	89	90
1	Borgaon	Yes	Yes	c	c	c	Yes	Yes	Yes	Yes	c	c
2	Umara	Yes	Yes	b	c	c	Yes	Yes	Yes	c	b	b
3	Ratnapur	Yes	Yes	b	b	b	Yes	Yes	Yes	Yes	c	c
4	Bahula	Yes	Yes	c	c	c	Yes	Yes	Yes	c	c	c
5	Adhala	Yes	Yes	c	c	c	Yes	Yes	Yes	Yes	c	c
6	Adsulwadi	Yes	Yes	c	c	c	Yes	Yes	Yes	Yes	c	c
7	Bhogaji	Yes	Yes	c	c	b	Yes	Yes	Yes	Yes	c	c
8	Gambhirwadi	Yes	Yes	c	b	c	Yes	Yes	Yes	Yes	c	c
9	Itkur	Yes	Yes	Yes	Yes	c	Yes	Yes	Yes	Yes	Yes	c
10	Kothalwadi	Yes	b	c	b	c	Yes	Yes	Yes	c	c	c
11	Pathardi	Yes	Yes	c	a	c	Yes	Yes	Yes	c	c	c
12	Athardi	Yes	Yes	b	b	b	Yes	Yes	Yes	c	c	c
13	Satra	Yes	Yes	b	b	c	Yes	Yes	Yes	Yes	b	b
14	Khondala	Yes	Yes	a	a	c	Yes	Yes	Yes	Yes	c	c
15	Bhatsangvi	Yes	a	a	a	a	Yes	Yes	Yes	c	c	c
16	Hawargaon	Yes	Yes	b	b	b	Yes	Yes	Yes	Yes	Yes	c
17	Khadki	Yes	Yes	b	b	b	Yes	Yes	Yes	c	b	b
18	Lohata(west)	Yes	Yes	b	b	b	Yes	Yes	Yes	Yes	c	c
19	Lohata (east)	Yes	Yes	b	Yes	b	Yes	Yes	Yes	Yes	Yes	c
20	Hingangaon	Yes	Yes	c	c	c	Yes	Yes	Yes	Yes	c	c
21	Karanjkalla	Yes	Yes	b	b	b	Yes	Yes	Yes	Yes	c	c
22	Bhatshirapura	Yes	Yes	b	b	b	Yes	Yes	Yes	Yes	Yes	c
23	Pimpalgaon Dola	Yes	Yes	b	b	b	Yes	Yes	Yes	Yes	b	b
24	Diksal	Yes	Yes	Yes	Yes	a	Yes	Yes	Yes	Yes	Yes	c

VILLAGE DIRECTORY

Village Directory

Land use (As in 2009)

Location Code No:- 525

Location Code No:- 0290

Availability of miscellaneous facilities (If amenities available code -Yes is given, If not available within the village , the distance range code viz; a for < 5 Kms, b for 5-10 Kms and c for 10+ kms of nearest place where facility is available is given).							Availability of electricity (Yes/No)				Nearest Town			
Sports Club / Recreation Centre	Cinema / Video Hall	Public Library	Public Reading Room	Newspaper Supply	Assembly Polling station	Birth & Death Registration Office	Power Supply for Domestic Use (ED)	Power Supply for Agricultural Use (EAG)	Power Supply for Commercial Use (EC)	Power Supply for All Uses (EA)	Name	Distance range code i.e. a for < 5 Kms, b for 5-10 Kms and c for 10+ kms .	Name village	Sr.No.
91	92	93	94	95	96	97	98	99	100	101	102	103	2	1
c	c	c	c	Yes	Yes	Yes	Yes	Yes	Yes	Yes	Kalamb	b	Borgaon	1
b	b	b	b	c	b	Yes	Yes	Yes	Yes	Yes	Kalamb	a	Umara	2
c	c	c	c	Yes	Yes	Yes	Yes	Yes	Yes	Yes	Bhum	c	Ratnapur	3
c	c	c	c	c	b	Yes	Yes	Yes	Yes	Yes	Kalamb	a	Bahula	4
c	c	c	c	Yes	Yes	a	Yes	Yes	Yes	Yes	Kalamb	c	Adhala	5
c	c	c	c	Yes	Yes	Yes	Yes	Yes	Yes	Yes	Kalamb	c	Adsulwadi	6
c	c	c	c	Yes	Yes	Yes	Yes	Yes	Yes	Yes	Kalamb	c	Bhogaji	7
c	c	c	c	Yes	Yes	Yes	Yes	Yes	Yes	Yes	Kalamb	c	Gambhirwadi	8
c	c	Yes	Yes	Yes	Yes	Yes	Yes	Yes	Yes	Yes	Kalamb	c	Itkur	9
c	c	c	c	c	b	Yes	Yes	Yes	Yes	Yes	Kalamb	c	Kothalwadi	10
c	c	c	c	c	b	a	Yes	Yes	Yes	Yes	Kalamb	c	Pathardi	11
c	c	c	c	c	b	a	Yes	Yes	Yes	Yes	Kalamb	c	Athardi	12
b	b	b	b	Yes	Yes	a	Yes	Yes	Yes	Yes	Kalamb	c	Satra	13
c	c	c	c	Yes	Yes	Yes	Yes	Yes	Yes	Yes	Kalamb	c	Khondala	14
c	c	c	c	c	b	a	Yes	Yes	No	No	Kalamb	c	Bhatsangvi	15
c	c	c	c	Yes	Yes	Yes	Yes	Yes	Yes	Yes	Kalamb	c	Hawargaon	16
b	b	b	b	c	b	Yes	Yes	Yes	Yes	Yes	Kalamb	c	Khadki	17
c	c	c	c	Yes	Yes	a	Yes	Yes	Yes	Yes	Kalamb	c	Lohata(west)	18
c	c	Yes	Yes	Yes	Yes	Yes	Yes	Yes	Yes	Yes	Kalamb	c	Lohata (east)	19
c	c	c	c	Yes	Yes	Yes	Yes	Yes	Yes	Yes	Kalamb	c	Hingangaon	20
c	c	c	c	Yes	Yes	Yes	Yes	Yes	Yes	Yes	Kalamb	c	Karanjkalla	21
c	c	c	c	Yes	Yes	Yes	Yes	Yes	Yes	Yes	Kalamb	c	Bhatshirapura	22
b	b	b	b	Yes	Yes	Yes	Yes	Yes	Yes	Yes	Kalamb	c	Pimpalgaon Dola	23
c	c	Yes	Yes	Yes	Yes	Yes	Yes	Yes	Yes	Yes	Kalamb	c	Diksal	24

**Census of India 2011 -
Amenities and**

Name of District:- Osmanabad

Name of CD Block:- Kalamb

Sr.No.	Name village	Land Use											
		Area under different types of land use (in hectares rounded up to one decimal place)											
		Forests	Area under Non-agricultural Uses	Barren and Un-cultivable land	Permanent Pastures and Other Grazing Lands	Land Under Miscellaneous Tree Crops etc.	Culturable Waste Land	Fallow lands other than current fallows	Current Fallows	Net Area Sown	Total Irrigated Land Area	Total Un-irrigated Land Area	
1	2	104	105	106	107	108	109	110	111	112	113	114	
1	Borgaon	0	40.8	0	0	0	0	0	0	0	871.2	26.7	844.6
2	Umara	0	5.1	0	0	0	0	0	450.5	56.4	29.6	26.8	
3	Ratnapur	0	2	0	0	10	15	25	10	512	75	437	
4	Bahula	0	4.8	0	0	0	0	0	0	434.2	31.6	402.6	
5	Adhala	0	2	32	22.1	0	0	0	11	817.7	52	765.7	
6	Adsulwadi	0	16.8	0	0	0	0	0	0	441.2	17.8	423.4	
7	Bhogaji	0	2	22.1	12	0	0	0	25	570.8	22	548.8	
8	Gambhirwadi	0	25.2	0	0	0	0	0	0	783.8	24.7	759.1	
9	Itkur	0	80.8	0	0	0	2.4	0	0	3355.8	118.6	3237.2	
10	Kothalwadi	0	44.4	0	0	0	0	0	0	603.6	26.7	577	
11	Pathardi	0	2.8	25.1	0	0	2	0	1	416	25	391	
12	Athardi	0	2.8	10	0	0	2.5	1	1.2	314.8	17	297.8	
13	Satra	0	2.8	22.3	0	0	1.5	1	0.5	422.3	21	401.3	
14	Khondala	0	2.8	20.5	4.6	0	0	0	1.7	436.4	20	416.4	
15	Bhatsangvi	0	2	9.4	0	0	0	0	0	217.8	95	122.8	
16	Hawargaon	0	10.5	12.1	14.8	0	0	0	0	1115	836.2	278.8	
17	Khadki	0	2	0	0	0	0	0	0	513	79.5	433.5	
18	Lohata(west)	0	2	0	0	0	0	0	0	251	0	251	
19	Lohata (east)	0	32.2	0	0	0	0	0	0	686.8	374.4	312.3	
20	Hingangaon	0	18.2	159.3	29.4	0	0	0	9.6	563.6	52.6	510.9	
21	Karanjkalla	0	47.2	0	30.4	0	0	0	7.9	973.5	62.1	911.4	
22	Bhatshirapura	0	15.4	0	20.8	0	0	0	476.1	2	0	2	
23	Pimpalgaon Dola	0	29	29	21.1	0	0	0	0	632.8	0	632.8	
24	Diksal	0	64.3	0	24.9	0	0	0	0	937.9	0	937.9	

VILLAGE DIRECTORY

Village Directory

Land use (As in 2009)

Location Code No:- 525

Location Code No:- 0290

Land Use					Name of three most important commodities manufactured			Name of Village	Serial Number
Area irrigated by source (in hectare).					First	Second	Third		
Canals (C)	Wells/Tube-wells(W/TW)	Tanks/Lakes(T/L)	Water Falls(WF)	Others(O)					
115	116	117	118	119	120	121	122	2	1
0	26.7	0	0	0				Borgaon	1
0	29.6	0	0	0				Umara	2
0	75	0	0	0				Ratnapur	3
0	31.6	0	0	0				Bahula	4
0	31	0	0	21				Adhala	5
0	17.8	0	0	0				Adsulwadi	6
22	0	0	0	0				Bhogaji	7
0	24.7	0	0	0				Gambhirwadi	8
0	118.6	0	0	0				Itkur	9
0	26.7	0	0	0				Kothalwadi	10
0	25	0	0	0				Pathardi	11
0	17	0	0	0				Athardi	12
0	21	0	0	0				Satra	13
20	0	0	0	0				Khondala	14
0	88.8	0	0	6.2				Bhatsangvi	15
0	836.2	0	0	0				Hawargaon	16
0	44.8	34.7	0	0				Khadki	17
0	0	0	0	0				Lohata(west)	18
0	119.6	246.2	0	8.7				Lohata (east)	19
0	11.2	41.4	0	0				Hingangaon	20
0	62.1	0	0	0				Karanjkalla	21
0	0	0	0	0				Bhatshirapura	22
0	0	0	0	0				Pimpalgaon Dola	23
0	0	0	0	0				Diksal	24

Census of India 2011 -

Amenities and

Name of District:- Osmanabad

Name of CD Block:- Kalam

Sr.No.	Name village	Location code no.	Total area of the village (in hectares rounded up to one decimal place)	Total population (2011 census)	Number of households (2011 census)	Number of educational amenities available. (If not available within the village , the distance range code viz; a for < 5 Kms, b for 5-10 Kms and c for 10+ kms of nearest place where facility is available is given).									
						Pre-Primary school (PP)	Primary school (P)	Middle school (M)	Secondary School (S)	Senior Secondary school (SS)	Degree college of arts science & commerce (ASC)	Engineering college(EC)	Medical college (MC)	Management institute (MI)	Polytechnic (Pt)
1	2	3	4	5	6	7	8	9	10	11	12	13	14	15	16
25	Tandulwadi	561308	822	1280	262	3	1	1	c	a	a	c	c	c	c
26	Hasegaon Kej	561309	1287	2477	496	2	2	1	1	a	a	a	a	a	c
27	Wakdikej	561310	635.2	1238	254	3	1	1	c	a	b	c	c	c	c
28	Kanherwadi	561311	1514.6	2665	581	2	2	1	1	c	c	c	c	c	c
29	Massa (kh)	561312	2440.2	4361	955	3	2	1	1	c	c	c	c	c	c
30	Andora	561313	1959	3721	902	5	2	1	1	b	b	b	c	c	b
31	Borda	561314	581	1330	280	5	2	1	c	b	b	b	c	c	c
32	Shelka Dhanora	561315	576	1304	317	1	2	1	1	b	b	b	b	b	b
33	Kherda	561316	354	903	211	1	1	1	b	b	b	c	c	c	b
34	Kothala	561317	1249.2	2306	506	2	2	1	1	1	c	c	c	c	c
35	Dabha	561318	587	1455	338	3	2	1	a	a	c	c	c	c	c
36	Shiradhon	561319	5251	9452	1952	2	8	5	4	1	c	c	c	c	c
37	Awad Shirpura	561320	1084	2207	488	3	2	1	1	b	c	c	c	c	c
38	Saundana Amba	561321	609	1476	338	3	2	1	1	b	c	c	c	c	c
39	Wakdi Istal	561322	228.9	551	117	1	1	a	c	c	c	c	c	c	c
40	Lasra	561323	226.6	537	118	1	1	a	a	a	c	c	c	c	c
41	Ranjani	561324	1191.9	3313	723	2	4	2	1	a	c	c	c	c	c
42	Ghargaon	561325	1049.2	2282	432	5	2	2	1	1	c	c	c	c	c
43	Tadgaon	561326	601.7	1818	370	3	2	1	c	c	c	c	c	c	c
44	Jaiphal	561327	1186.2	1623	320	3	2	1	1	b	c	c	c	c	c
45	Raigavhan	561328	346	1002	191	3	1	1	a	b	c	c	c	c	c
46	Pimpari (sh)	561329	549.5	1645	322	2	2	1	a	b	b	c	c	c	c
47	Borgaon Kh.	561330	540	1487	318	3	2	2	1	b	c	c	c	c	c
48	Naigaon	561331	1678	4153	845	2	4	1	1	1	b	c	c	c	c

VILLAGE DIRECTORY

Village Directory

Land use (As in 2009)

Location Code No:- 525

Location Code No:- 0290

Number of educational amenities available. (If not available within the village , the distance range code viz; a for < 5 Kms, b for 5-10 Kms and c for 10+ kms of nearest place where facility is available is given).				Number of Medical Amenities available. (If not available within the village , the distance range code viz; a for < 5 Kms, b for 5-10 Kms and c for 10+ kms of nearest place where facility is available is given).										Name village	Sr.No.	
Vocational training school /ITI	Non-formal training centre (NFTC)	Special school for disabled (SSD)	Others (specify)	Community health centre (CHC)	Primary health centre (PHC)	Primary health sub centre (PHS)	Maternity and child welfare centre (MCW)	T.B. clinic (TBC)	Hospital-allopathic (HA)	Hospital-alternative medicine (HO)	Dispensary (D)	Veterinary hospital (VH)	Mobile health clinic (MHC)			Family welfare centre (FWC)
17	18	19	20	21	22	23	24	25	26	27	28	29	30	31	2	1
1	c	a		c	b	a	b	b	b	a	b	a		b	Tandulwadi	25
a	a	c		c	b	1	b	b	b	b	b	c	a	b	Hasegaon Kej	26
c	c	c		c	b	1	b	b	b	b	b	c	c	b	Wakdi ke j	27
c	c	c		c	b	c	b	b	b	c	b	b	c	b	Kanherwadi	28
c	c	c		c	b	1	b	b	b	b	1	c	c	b	Massa (kh)	29
b	c	c		c	b	1	b	b	b	b	b	1	b	b	Andora	30
b	b	b		c	b	1	b	b	b	b	b	b	b	b	Borda	31
b	b	b		c	b	b	b	b	b	a	b	b	b	b	Shelka Dhanora	32
c	c	c		c	b	a	b	b	b	b	b	b	c	b	Kherda	33
1	c	c		c	b	1	b	b	b	b	1	c		b	Kothala	34
c	c	c		c	b	b	b	b	b	b	b	b	c	b	Dabha	35
c	c	c		c	1	1	1	1	1	b	1	1	c	1	Shiradhon	36
c	c	c		c	b	b	b	b	b	c	b	c	c	b	Awad Shirpura	37
c	c	c		c	b	b	b	b	b	b	b	c	c	b	Saundana Amba	38
c	c	c		c	b	b	b	b	b	b	b	b	c	b	Wakdi Istal	39
c	c	c		c	b	b	b	b	b	b	b	b	c	b	Lasra	40
c	c	c		c	b	b	b	b	b	b	b	b	c	b	Ranjani	41
c	c	c		c	b	1	b	b	b	b	b	c	c	b	Ghargaon	42
c	c	c		c	b	a	b	b	b	b	b	a	c	b	Tadgaon	43
c	c	c		c	b	1	b	b	b	b	1	c	c	b	Jaiphall	44
c	c	c		c	b	c	b	b	b	b	b	c	c	b	Raigavhan	45
c	c	c		c	b	1	b	b	b	b	b	b	c	b	Pimpari (sh)	46
c	c	c		c	b	c	b	b	b	b	b	c	c	b	Borgaon Kh.	47
c	c	c		c	b	b	b	b	b	b	b	b	c	b	Naigaon	48

**Census of India 2011 -
Amenities and**

Name of District:- Osmanabad

Name of CD Block:- Kalamb

Sr.No.	Name village	Number of Non-Government Medical Amenities available.							Availability of drinking water - Yes / No							
		Charitable non Govt. hospital/Nursing home.	Medical practitioner with MBBS Degree	Medical practitioner with other degree	Medical practitioner with no degree	Traditional practitioner and faith healer .	Medicine Shop	Others	Tap water (Treated/Untreated)	Well water (Covered / Uncovered well)	Hand Pump	Tube wells / Bore well	Spring	River / Canal	Tank / Pond / Lake	Others
1	2	32	33	34	35	36	37	38	39	40	41	42	43	44	45	46
25	Tandulwadi	0	0	1	0	0	0	0	Yes	Yes	Yes	Yes	No	Yes	Yes	No
26	Hasegaon Kej	0	0	1	0	0	0	0	Yes	Yes	Yes	Yes	No	Yes	Yes	No
27	Wakdikej	0	0	1	0	0	0	0	Yes	Yes	Yes	Yes	No	Yes	Yes	No
28	Kanherwadi	0	0	1	0	0	0	0	Yes	Yes	Yes	Yes	No	No	No	No
29	Massa (kh)	0	0	1	0	0	1	0	Yes	Yes	Yes	Yes	No	No	No	No
30	Andora	0	0	1	0	0	1	0	Yes	Yes	Yes	Yes	No	No	No	No
31	Borda	0	0	1	0	0	0	0	Yes	Yes	Yes	Yes	No	No	No	No
32	Shelka Dhanora	0	0	1	0	0	0	0	Yes	Yes	No	Yes	No	Yes	Yes	No
33	Kherda	0	0	0	0	0	0	0	Yes	Yes	Yes	Yes	No	Yes	No	No
34	Kothala	0	0	1	0	0	0	0	Yes	Yes	Yes	Yes	No	No	No	No
35	Dabha	0	0	1	0	0	0	0	Yes	Yes	Yes	No	No	No	No	No
36	Shiradhon	0	1	1	0	0	1	0	Yes	Yes	Yes	Yes	No	No	No	No
37	Awad Shirpura	0	0	1	0	0	0	0	Yes	Yes	Yes	Yes	No	Yes	Yes	No
38	Saundana Amba	0	0	1	0	0	0	0	Yes	Yes	No	No	No	No	No	No
39	Wakdi Istal	0	0	0	0	0	0	0	No	Yes	Yes	No	No	No	No	No
40	Lasra	0	0	0	0	0	0	0	Yes	Yes	Yes	Yes	No	Yes	No	No
41	Ranjani	0	0	1	0	0	1	0	Yes	Yes	Yes	Yes	No	No	No	No
42	Ghargaon	0	0	1	0	0	0	0	Yes	Yes	No	Yes	No	No	No	No
43	Tadgaon	0	0	1	0	0	0	0	Yes	Yes	No	No	No	No	No	No
44	Jaiphal	0	0	1	0	0	0	0	Yes	Yes	Yes	Yes	No	No	No	No
45	Raigavhan	0	0	1	0	0	0	0	Yes	Yes	Yes	Yes	No	No	No	No
46	Pimpari (sh)	0	0	1	0	0	0	0	Yes	Yes	Yes	Yes	No	No	No	No
47	Borgaon Kh.	0	0	1	0	0	0	0	Yes	Yes	Yes	Yes	No	No	No	No
48	Naigaon	0	0	1	0	0	1	0	Yes	Yes	Yes	Yes	No	No	No	No

VILLAGE DIRECTORY

Village Directory

Land use (As in 2009)

Location Code No:- 525

Location Code No:- 0290

Availability of toilet & others Yes / No				Communication and transport facilities (If amenities available code -Yes is given except for Village Pin Code ,If not available within the village , the distance range code viz; a for < 5 Kms, b for 5-10 Kms and c for 10+ kms of nearest place where facility is available is given).							Name village	Sr.No.
Community toilet including bath.	Community toilet excluding bath.	Rural sanitary mart or sanitary hardware outlet available near the village.	Community bio- gas or recycle of waste for productive use.	Post office(PO)	Sub post office (SPO)	Post & Telegraph office (P&TO)	Village Pin Code	Telephones (Land lines)	Public call office (PCO)	Mobile phone coverage		
47	48	49	50	51	52	53	54	55	56	57	2	1
No	No	No	No	a	Yes	a	413507	Yes	Yes	Yes	Tandulwadi	25
No	No	No	No	a	a	a		Yes	Yes	Yes	Hasegaon Kej	26
No	No	No	No	a	a	a	413507	Yes	Yes	Yes	Wakdikaj	27
No	No	No	No	b	Yes	b		Yes	Yes	Yes	Kanherwadi	28
No	Yes	No	No	Yes	c	Yes		Yes	Yes	Yes	Massa (kh)	29
No	Yes	No	No	Yes	c	Yes		Yes	Yes	Yes	Andora	30
No	No	No	No	b	Yes	b	413507	Yes	Yes	Yes	Borda	31
No	No	No	No	b	Yes	b	413507	Yes	Yes	Yes	Shelka Dhanora	32
No	No	No	No	a	a	a	413507	Yes	a	Yes	Kherda	33
No	No	No	No	b	Yes	b		Yes	Yes	Yes	Kothala	34
No	No	No	No	b	b	b		Yes	Yes	Yes	Dabha	35
No	Yes	No	No	Yes	c	Yes		Yes	Yes	Yes	Shiradhon	36
No	No	No	No	b	Yes	b		Yes	Yes	Yes	Awad Shirpura	37
No	No	No	No	b	b	b		Yes	Yes	Yes	Saundana Amba	38
No	No	No	No	b	b	b		a	a	Yes	Wakdi Istal	39
No	No	No	No	c	c	c	413528	b	b	Yes	Lasra	40
No	Yes	No	No	Yes	c	Yes	413528	Yes	Yes	Yes	Ranjani	41
No	No	No	No	b	Yes	b	413528	Yes	Yes	Yes	Ghargaon	42
No	No	No	No	a	a	a		Yes	Yes	Yes	Tadgaon	43
No	No	No	No	b	Yes	b	413521	Yes	Yes	Yes	Jaiphal	44
No	No	No	No	c	c	c	413510	Yes	Yes	Yes	Raigavhan	45
No	No	No	No	c	c	c		Yes	Yes	Yes	Pimpri (sh)	46
No	No	No	No	c	c	c	413510	Yes	Yes	Yes	Borgaon Kh.	47
No	Yes	No	No	Yes	c	Yes	413510	Yes	Yes	Yes	Naigaon	48

**Census of India 2011 -
Amenities and**

Name of District:- Osmanabad

Name of CD Block:- Kalamb

Sr.No.	Name village	Communication and transport facilities (If amenities available code -Yes is given except for Village Pin Code ,If not available within the village , the distance range code viz; a for < 5 Kms, b for 5-10 Kms and c for 10+ kms of nearest place where facility is available is given).									
		Internet cafes/ Common service centre (CSC)	Private courier facility	Bus service (Public & Private)	Railway stations	Auto/Modified Autos	Taxis and Vans	Tractors	Cycle-pulled rickshaws(Manual & Machine driven)	Carts driven by animals	Sea /River ferry service
1	2	58	59	60	61	62	63	64	65	66	67
25	Tandulwadi	a	a	Yes	a	b	b	c		c	
26	Hasegaon Kej	c	c	Yes	c	Yes	Yes	c		c	a
27	Wakdikej	b	b	Yes	c	b	b	c		c	
28	Kanherwadi	c	c	Yes	c	Yes	Yes	c		c	
29	Massa (kh)	c	c	Yes	c	Yes	Yes	c		c	
30	Andora	b	b	Yes	c	Yes	Yes	c		c	
31	Borda	b	b	Yes	c	b	b	c		c	b
32	Shelka Dhanora	c	c	Yes	c	b	b	c		c	a
33	Kherda	c	c	Yes	c	b	b	c		c	
34	Kothala	c	c	Yes	c	Yes	Yes	c		c	
35	Dabha	c	c	Yes	c	b	b	c		c	
36	Shiradhon	Yes	Yes	Yes	c	Yes	Yes	c		c	
37	Awad Shirpura	c	c	Yes	c	Yes	Yes	c		c	
38	Saundana Amba	b	b	Yes	c	b	b	c		c	
39	Wakdi Istal	c	c	Yes	c	b	b	c		c	
40	Lasra	c	c	Yes	c	b	b	c		c	
41	Ranjani	c	c	Yes	c	Yes	Yes	c		c	
42	Ghargaon	b	b	Yes	c	Yes	Yes	c		c	
43	Tadgaon	c	c	Yes	c	b	b	c		c	
44	Jaiphall	c	c	Yes	c	b	b	c		c	
45	Raigavhan	c	c	Yes	c	b	b	c		c	
46	Pimpari (sh)	b	b	Yes	c	b	b	c		c	b
47	Borgaon Kh.	c	c	Yes	c	b	b	c		c	
48	Naigaon	c	c	Yes	c	Yes	Yes	c		c	a

VILLAGE DIRECTORY

Village Directory

Land use (As in 2009)

Location Code No:- 525

Location Code No:- 0290

Village connected to highways,village roads, banks & credit societies (If amenities available code -Yes is given, If not available within the village , the distance range code viz; a for < 5 Kms, b for 5-10 Kms and c for 10+ kms of nearest place where facility is available is given).												Name village	Sr.No.
Connected to national highway(NH)	Connected to state highway(SH)	Connected to major district road (MDR)	Connected to others district road	Pucca roads	Kutchcha roads	Water bounded macadam(WBM) roads	Navigable waterway (river/canal)(NW)	Footpaths (FP)	Commercial & Co-operative Banks	ATM	Agricultural Credit Societies		
68	69	70	71	72	73	74	75	76	77	78	79	2	1
Yes	Yes	Yes	Yes	Yes	Yes	a		Yes	Yes	a	Yes	Tandulwadi	25
c	Yes	Yes	Yes	Yes	a	a		Yes	a	a	Yes	Hasegaon Kej	26
c	b	b	Yes	Yes	Yes	Yes		Yes	b	b	Yes	Wakdikej	27
Yes	Yes	Yes	Yes	Yes	Yes	a		Yes	b	c	Yes	Kanherwadi	28
Yes	Yes	Yes	Yes	Yes	a	a		Yes	c	c	Yes	Massa (kh)	29
c	Yes	Yes	Yes	Yes	Yes	Yes		Yes	Yes	b	Yes	Andora	30
c	b	Yes	b	Yes	Yes	Yes		Yes	b	b	Yes	Borda	31
c	Yes	Yes	Yes	Yes	Yes	Yes		Yes	b	b	Yes	Shelka Dhanora	32
c	Yes	Yes	Yes	Yes	Yes	Yes		Yes	a	c	a	Kherda	33
c	b	Yes	b	Yes	a	a		Yes	c	c	Yes	Kothala	34
c	Yes	Yes	Yes	Yes	a	a		Yes	b	c	Yes	Dabha	35
c	Yes	Yes	Yes	Yes	a	a		Yes	c	c	Yes	Shiradhon	36
c	Yes	Yes	Yes	Yes	a	a		Yes	Yes	c	Yes	Awad Shirpura	37
c	b	b	Yes	Yes	Yes	Yes		Yes	b	c	Yes	Saundana Amba	38
c	b	Yes	Yes	Yes	a	a		Yes	b	c	a	Wakdi Istal	39
c	c	b	b	a	Yes	a		Yes	c	c	a	Lasra	40
c	Yes	Yes	Yes	Yes	Yes	Yes		Yes	b	c	Yes	Ranjani	41
c	Yes	Yes	Yes	Yes	a	a		Yes	b	c	Yes	Ghargaon	42
c	Yes	Yes	Yes	Yes	a	a		Yes	a	c	Yes	Tadgaon	43
c	b	b	b	Yes	Yes	Yes		Yes	c	c	Yes	Jaiphall	44
c	c	c	Yes	Yes	a	a		Yes	b	c	Yes	Raigavhan	45
c	b	Yes	Yes	Yes	Yes	a		Yes	a	b	Yes	Pimpari (sh)	46
c	c	c	Yes	Yes	a	a		Yes	a	c	Yes	Borgaon Kh.	47
b	b	b	Yes	Yes	a	Yes		Yes	b	b	Yes	Naigaon	48

Census of India 2011 -**Amenities and**

Name of District:- Osmanabad

Name of CD Block:- Kalam

Sr.No.	Name village	Availability of miscellaneous facilities (If amenities available code -Yes is given, If not available within the village , the distance range code viz; a for < 5 Kms, b for 5-10 Kms and c for 10+ kms of nearest place where facility is available is given).										
		Self-Help Group (SHG)	Public distribution system (PDS) shop	Mandis / Regular market	Weekly Haat	Agricultural marketing society	Integrated Child Development Scheme (Nutritional Centres)	Anganwadi Centre (Nutritional Centres)	Others (Nutritional Centres)	ASHA (Accredited Social Health Activist)	Community centre with/without TV	Sports Field,
1	2	80	81	82	83	84	85	86	87	88	89	90
25	Tandulwadi	Yes	Yes	c	a	c	Yes	Yes	Yes	Yes	c	c
26	Hasegaon Kej	Yes	Yes	a	a	a	Yes	Yes	Yes	Yes	Yes	c
27	Wakdikej	Yes	Yes	b	b	c	Yes	Yes	Yes	Yes	c	c
28	Kanherwadi	Yes	Yes	c	c	c	Yes	Yes	Yes	Yes	Yes	c
29	Massa (kh)	Yes	Yes	c	Yes	c	Yes	Yes	Yes	Yes	Yes	c
30	Andora	Yes	Yes	c	Yes	c	Yes	Yes	Yes	Yes	Yes	c
31	Borda	Yes	Yes	b	b	b	Yes	Yes	Yes	Yes	c	c
32	Shelka Dhanora	Yes	Yes	b	b	b	Yes	Yes	Yes	Yes	c	c
33	Kherda	Yes	a	a	a	c	Yes	Yes	Yes	c	c	c
34	Kothala	Yes	Yes	c	c	c	Yes	Yes	Yes	Yes	Yes	c
35	Dabha	Yes	Yes	b	b	c	Yes	Yes	Yes	Yes	c	c
36	Shiradhon	Yes	Yes	Yes	Yes	c	Yes	Yes	Yes	Yes	Yes	c
37	Awad Shirpura	Yes	Yes	c	b	c	Yes	Yes	Yes	Yes	Yes	c
38	Saundana Amba	Yes	Yes	c	b	c	Yes	Yes	Yes	Yes	c	c
39	Wakdi Istal	Yes	Yes	c	b	c	Yes	Yes	Yes	c	c	c
40	Lasra	Yes	Yes	c	b	c	Yes	Yes	Yes	c	c	c
41	Ranjani	Yes	Yes	c	Yes	c	Yes	Yes	Yes	Yes	Yes	c
42	Ghargaon	Yes	Yes	a	c	c	Yes	Yes	Yes	Yes	Yes	c
43	Tadgaon	Yes	Yes	c	c	c	Yes	Yes	Yes	Yes	c	c
44	Jaiphal	Yes	Yes	c	c	c	Yes	Yes	Yes	Yes	c	c
45	Raigavhan	Yes	Yes	c	c	c	Yes	Yes	Yes	Yes	c	c
46	Pimpari (sh)	Yes	Yes	b	b	b	Yes	Yes	Yes	Yes	b	b
47	Borgaon Kh.	Yes	Yes	c	c	c	Yes	Yes	Yes	Yes	c	c
48	Naigaon	Yes	Yes	b	Yes	b	Yes	Yes	Yes	Yes	Yes	c

VILLAGE DIRECTORY

Village Directory

Land use (As in 2009)

Location Code No:- 525

Location Code No:- 0290

Availability of miscellaneous facilities (If amenities available code -Yes is given, If not available within the village , the distance range code viz; a for < 5 Kms, b for 5-10 Kms and c for 10+ kms of nearest place where facility is available is given).							Availability of electricity (Yes/No)				Nearest Town			
Sports Club / Recreation Centre	Cinema / Video Hall	Public Library	Public Reading Room	Newspaper Supply	Assembly Polling station	Birth & Death Registration Office	Power Supply for Domestic Use (ED)	Power Supply for Agricultural Use (EAG)	Power Supply for Commercial Use (EC)	Power Supply for All Uses (EA)	Name	Distance range code i.e. a for < 5 Kms, b for 5-10 Kms and c for 10+ kms .	Name village	Sr.No.
91	92	93	94	95	96	97	98	99	100	101	102	103	2	1
c	c	Yes	Yes	Yes	Yes	Yes	Yes	Yes	Yes	Yes	Kalamb	c	Tandulwadi	25
c	c	c	c	Yes	Yes	Yes	Yes	Yes	Yes	Yes	Kalamb	c	Hasegaon Kej	26
c	c	c	c	Yes	Yes	Yes	Yes	Yes	Yes	Yes	Kalamb	c	Wakdikej	27
c	c	c	c	Yes	Yes	Yes	Yes	Yes	Yes	Yes	Kalamb	c	Kanherwadi	28
c	c	Yes	Yes	Yes	Yes	Yes	Yes	Yes	Yes	Yes	Kalamb	c	Massa (kh)	29
c	c	Yes	Yes	Yes	Yes	Yes	Yes	Yes	Yes	Yes	Kalamb	c	Andora	30
c	c	c	c	Yes	Yes	Yes	Yes	Yes	Yes	Yes	Kalamb	c	Borda	31
c	c	c	c	Yes	Yes	Yes	Yes	Yes	Yes	Yes	Kalamb	c	Shelka Dhanora	32
c	c	c	c	c	b	Yes	Yes	Yes	Yes	Yes	Kalamb	c	Kherda	33
c	c	c	c	Yes	Yes	Yes	Yes	Yes	Yes	Yes	Kalamb	c	Kothala	34
c	c	c	c	Yes	Yes	Yes	Yes	Yes	Yes	Yes	Kalamb	c	Dabha	35
c	c	Yes	Yes	Yes	Yes	Yes	Yes	Yes	Yes	Yes	Kalamb	c	Shiradhon	36
c	c	Yes	Yes	Yes	Yes	Yes	Yes	Yes	Yes	Yes	Kalamb	c	Awad Shirpura	37
c	c	c	c	Yes	Yes	Yes	Yes	Yes	Yes	Yes	Kalamb	c	Saundana Amba	38
c	c	c	c	c	b	Yes	Yes	Yes	No	No	Kalamb	c	Wakdi Istal	39
c	c	c	c	b	b	a	Yes	Yes	No	No	Kalamb	c	Lasra	40
c	c	Yes	Yes	Yes	Yes	Yes	Yes	Yes	Yes	Yes	Kalamb	c	Ranjani	41
c	c	c	c	Yes	Yes	Yes	Yes	Yes	Yes	Yes	Kalamb	c	Ghargaon	42
c	c	c	c	Yes	Yes	Yes	Yes	Yes	Yes	Yes	Kalamb	b	Tadgaon	43
c	c	c	c	Yes	Yes	Yes	Yes	Yes	Yes	Yes	Kalamb	c	Jaiphal	44
c	c	c	c	Yes	Yes	Yes	Yes	Yes	Yes	Yes	Kalamb	c	Raigavhan	45
b	b	b	b	Yes	Yes	Yes	Yes	Yes	Yes	Yes	Kalamb	c	Pimpari (sh)	46
c	c	c	c	Yes	Yes	Yes	Yes	Yes	Yes	Yes	Kalamb	c	Borgaon Kh.	47
c	c	Yes	Yes	Yes	Yes	Yes	Yes	Yes	Yes	Yes	Kalamb	c	Naigaon	48

Census of India 2011 -**Amenities and**

Name of District:- Osmanabad

Name of CD Block:- Kalamb

Sr.No.	Name village	Land Use											
		Area under different types of land use (in hectares rounded up to one decimal place)											
		Forests	Area under Non-agricultural Uses	Barren and Un-cultivable land	Permanent Pastures and Other Grazing Lands	Land Under Miscellaneous Tree Crops etc.	Culturable Waste Land	Fallow lands other than current fallows	Current Fallows	Net Area Sown	Total Irrigated Land Area	Total Un-irrigated Land Area	
1	2	104	105	106	107	108	109	110	111	112	113	114	
25	Tandulwadi	0	38.9	0	0	0	0	0	0	0	783.1	45.5	737.7
26	Hasegaon Kej	0	5.6	0	0	0	0	0	0	0	1281.4	18.2	1263.2
27	Wakdikej	43.2	2	0	0	0	0	0	0	0	590	212.3	377.7
28	Kanherwadi	0	2.3	34.1	0	0	2.4	0	0	0	1475.8	94.1	1381.6
29	Massa (kh)	0	2.1	43.9	24.7	0	3	0	0	0	2366.5	131.6	2234.9
30	Andora	0	8.4	0	0	0	0	0	0	0	1950.6	25.1	1925.4
31	Borda	28.7	43.9	0	0	0	0	0	0	0	508.4	61.3	447.2
32	Shelka Dhanora	0	8	0	0	0	0	0	0	0	568	52.4	515.7
33	Kherda	0	2	7	0	0	0	0	7	338	125	213	
34	Kothala	0	20	25	20	29	29	15	3	1108.2	445	663.2	
35	Dabha	18	26	13	9	12	10	0	7	492	320	172	
36	Shiradhon	0	40	34	139	50	50	25	25	4888	1908	2980	
37	Awad Shirpura	0	5	0	49	20	25	20	7	958	648	310	
38	Saundana Amba	0	79.1	0	0	0	0	0	0	529.9	114.7	415.3	
39	Wakdi Istal	0	26.9	0	3.8	0	0	0	7.1	191.1	12	179.1	
40	Lasra	0	14.4	0	7.5	0	0	0	21.6	183	32.2	150.8	
41	Ranjani	0	30.6	0	33.4	0	10.3	0	0	1117.6	52.2	1065.4	
42	Ghargaon	0	33.3	0	20.7	0	0	12.1	14.8	968.3	32.1	936.1	
43	Tadgaon	0	4.5	12.2	9.9	0	5.2	0	9.9	560	21.4	538.5	
44	Jaiphall	0	46.8	0	9.9	0	0	0	16	1113.5	62.1	1051.4	
45	Raigavhan	0	112	0	0	0	11	0	0	223	52	171	
46	Pimpari (sh)	0	16.2	0	22.5	0	0	0	0	510.8	44.5	466.3	
47	Borgaon Kh.	0	2	160	0	0	15	0	0	363	105	258	
48	Naigaon	0	165	0	0	0	17	0	0	1496	308	1188	

VILLAGE DIRECTORY

Village Directory

Land use (As in 2009)

Location Code No:- 525

Location Code No:- 0290

Land Use					Name of three most important commodities manufactured			Name of Village	Serial Number
Area irrigated by source (in hectare).					First	Second	Third		
Canals (C)	Wells/Tube-wells(W/TW)	Tanks/Lakes(T/L)	Water Falls(WF)	Others(O)					
115	116	117	118	119	120	121	122	2	1
0	40.5	4.9	0	0				Tandulwadi	25
0	0.6	4	0	13.6				Hasegaon Kej	26
0	212.3	0	0	0				Wakdikej	27
0	94.1	0	0	0				Kanherwadi	28
0	131.6	0	0	0				Massa (kh)	29
0	7.3	17.8	0	0.1	Broom			Andora	30
0	61.3	0	0	0				Borda	31
0	44.5	0	0	7.9				Shelka Dhanora	32
0	125	0	0	0				Kherda	33
0	445	0	0	0				Kothala	34
21	179	120	0	0				Dabha	35
0	1908	0	0	0				Shiradhon	36
500	148	0	0	0				Awad Shirpura	37
79.1	35.6	0	0	0				Saundana Amba	38
12	0	0	0	0				Wakdi Istal	39
0	13.2	19	0	0				Lasra	40
0	52.2	0	0	0				Ranjani	41
0	32.1	0	0	0				Ghargaon	42
0	21.4	0	0	0				Tadgaon	43
0	62.1	0	0	0				Jaiphal	44
0	17	35	0	0				Raigavhan	45
0	44.5	0	0	0				Pimpari (sh)	46
0	25	80	0	0				Borgaon Kh.	47
0	100	208	0	0				Naigaon	48

Census of India 2011 -**Amenities and**

Name of District:- Osmanabad

Name of CD Block:- Kalam

Sr.No.	Name village	Location code no.	Total area of the village (in hectares rounded up to one decimal place)	Total population (2011 census)	Number of households (2011 census)	Number of educational amenities available. (If not available within the village , the distance range code viz; a for < 5 Kms, b for 5-10 Kms and c for 10+ kms of nearest place where facility is available is given).									
						Pre-Primary school (PP)	Primary school (P)	Middle school (M)	Secondary School (S)	Senior Secondary school (SS)	Degree college of arts science & commerce (ASC)	Engineering college(EC)	Medical college (MC)	Management institute (MI)	Polytechnic (Pt)
1	2	3	4	5	6	7	8	9	10	11	12	13	14	15	16
49	Padoli	561332	1505.1	3233	688	5	2	1	1	b	b	c	c	c	c
50	Nipani	561333	865	1522	314	5	2	1	1	b	b	c	c	c	c
51	Hasegaon(shirdhon)	561334	859	1362	283	3	2	1	1	c	b	c	b	b	b
52	Ekurka	561335	814	2042	457	1	2	1	b	b	b	c	c	c	c
53	Borwanti	561336	558	606	161	3	1	a	c	c	c	c	c	c	c
54	Jawala Khurd	561337	864	2742	632	1	4	2	1	c	c	c	a	a	c
55	Deodhanora	561338	857	2392	484	3	2	1	1	1	c	c	c	c	c
56	Nagulgaon	561339	367	1084	255	3	1	1	a	b	b	b	c	c	c
57	Borgaon Bk.	561340	890	1288	280	1	1	1	a	c	c	c	c	c	c
58	Gaurgaon	561341	877.6	1378	313	1	2	1	1	c	c	c	c	c	c
59	Wadgaon(shirdhon)	561342	1072.8	1935	405	1	2	1	a	b	b	c	c	c	c
60	Wathawada	561343	1461.2	2297	487	3	2	2	1	a	a	c	c	c	c
61	Dhoral	561344	1085	2432	525	3	2	2	1	b	b	c	c	c	c
62	Babhalgaon	561345	1085.8	1741	427	3	2	1	c	a	a	c	c	c	c
63	Dahiphal	561346	1187	3090	665	3	4	1	1	1	c	c	c	c	c
64	Moha	561347	3437	6348	1325	5	4	3	2	1	c	c	c	c	c
65	Mangrul	561348	2657	4644	1060	7	2	2	1	b	b	c	c	c	b
66	Govindpur	561349	1352	2753	572	5	3	2	1	c	c	c	c	c	c
67	Deolali	561350	1674	2818	617	3	3	1	1	c	c	c	c	c	c
68	Malkaranja	561351	1114.5	2174	417	3	2	2	1	c	c	c	c	c	c
69	Khamaswadi	561352	3625	7037	1488	3	5	2	2	1	c	c	c	c	c
70	Nagzarwadi	561353	734	1382	327	6	2	1	c	c	c	c	c	c	c
71	Baramachiwadi	561354	445.1	743	150	1	1	1	b	c	c	c	c	c	c
72	Shingoli	561355	219	858	206	1	1	1	b	b	c	c	c	c	c

VILLAGE DIRECTORY

Village Directory

Land use (As in 2009)

Location Code No:- 525

Location Code No:- 0290

Number of educational amenities available. (If not available within the village , the distance range code viz; a for < 5 Kms, b for 5-10 Kms and c for 10+ kms of nearest place where facility is available is given).				Number of Medical Amenities available. (If not available within the village , the distance range code viz; a for < 5 Kms, b for 5-10 Kms and c for 10+ kms of nearest place where facility is available is given).										Name village	Sr.No.	
Vocational training school /ITI	Non-formal training centre (NFTC)	Special school for disabled (SSD)	Others (specify)	Community health centre (CHC)	Primary health centre (PHC)	Primary health sub centre (PHS)	Maternity and child welfare centre (MCW)	T.B. clinic (TBC)	Hospital-allopathic (HA)	Hospital-alternative medicine (HO)	Dispensary (D)	Veterinary hospital (VH)	Mobile health clinic (MHC)			Family welfare centre (FWC)
17	18	19	20	21	22	23	24	25	26	27	28	29	30	31	2	1
c	c	c		c	b	1	b	b	b	b	b	a	c	b	Padoli	49
c	c	c		c	b	b	b	b	b	b	b	1	c	b	Nipani	50
b	c	c		c	b	1	b	b	b	b	b	c	b	b	Hasegaon(shirdhon)	51
c	c	c		c	b	b	b	b	b	b	b	c	c	b	Ekurka	52
c	c	c		c	b	b	b	b	b	b	b	c	c	b	Borwanti	53
c	c	c		c	b	1	b	b	b	b	b	c	c	b	Jawala Khurd	54
c	c	c		c	b	b	b	b	b	b	b	1	c	b	Deodhanora	55
c	c	c		c	b	b	b	b	b	b	b	c	c	b	Nagulgaon	56
c	c	c		c	b	b	b	b	b	b	b	c	c	b	Borgaon Bk.	57
c	c	c		c	b	1	b	b	b	c	b	1	c	b	Gaurgaon	58
c	c	c		c	b	a	b	b	b	b	b	a	c	b	Wadgaon(shirdhon)	59
c	c	c		c	b	1	b	b	b	b	b	b	c	b	Wathawada	60
c	c	c		c	b	b	b	b	b	b	b	c	c	b	Dhoral	61
c	c	c		c	b	b	b	b	b	c	b	b	c	b	Babhalgaon	62
c	c	c		c	1	1	1	1	1	c	1	c	c	1	Dahiphal	63
c	c	c		c	1	1	1	1	1	c	1	b	c	1	Moha	64
b	b	c		c	1	1	1	1	1	c	1	1	b	1	Mangrul	65
c	c	c		c	b	1	b	b	b	b	1	c	c	b	Govindpur	66
c	c	c		c	b	1	b	b	b	c	1	c	c	b	Deolali	67
c	c	c		c	b	b	b	b	b	c	b	c	c	b	Malkaranja	68
c	c	c		c	b	1	b	b	b	b	1	1	c	b	Khamaswadi	69
c	c	c		c	b	b	b	b	b	b	b	1	c	b	Nagzarwadi	70
c	c	c		c	b	b	b	b	b	c	b	a	c	b	Baramachiwadi	71
c	c	c		c	b	b	b	b	b	c	b	b	c	b	Shingoli	72

**Census of India 2011 -
Amenities and**

Name of District:- Osmanabad

Name of CD Block:- Kalam

Sr.No.	Name village	Number of Non-Government Medical Amenities available.							Availability of drinking water - Yes / No							
		Charitable non Govt. hospital/Nursing home.	Medical practitioner with MBBS Degree	Medical practitioner with other degree	Medical practitioner with no degree	Traditional practitioner and faith healer .	Medicine Shop	Others	Tap water (Treated/Untreated)	Well water (Covered / Uncovered well)	Hand Pump	Tube wells / Bore well	Spring	River / Canal	Tank / Pond / Lake	Others
1	2	32	33	34	35	36	37	38	39	40	41	42	43	44	45	46
49	Padoli	0	0	1	0	0	1	0	Yes	Yes	Yes	Yes	No	No	Yes	No
50	Nipani	0	0	1	0	0	0	0	Yes	Yes	Yes	No	No	No	Yes	No
51	Hasegaon(shirdhon)	0	0	1	0	0	0	0	Yes	Yes	Yes	Yes	No	Yes	Yes	No
52	Ekurka	0	0	1	0	0	0	0	Yes	Yes	Yes	Yes	No	Yes	Yes	No
53	Borwanti	0	0	0	0	0	0	0	Yes	Yes	Yes	Yes	No	Yes	No	No
54	Jawala Khurd	0	0	1	0	0	0	0	Yes	Yes	Yes	Yes	No	Yes	Yes	No
55	Deodhanora	0	0	1	0	0	0	0	Yes	Yes	Yes	Yes	No	Yes	Yes	No
56	Nagulgaon	0	0	1	0	0	0	0	Yes	Yes	Yes	Yes	No	Yes	Yes	No
57	Borgaon Bk.	0	0	1	0	0	0	0	Yes	Yes	Yes	Yes	No	Yes	Yes	No
58	Gaurgaon	0	0	1	0	0	0	0	Yes	Yes	No	Yes	No	No	Yes	No
59	Wadgaon(shirdhon)	0	0	1	0	0	0	0	Yes	Yes	No	Yes	No	No	Yes	No
60	Wathawada	0	0	1	0	0	0	0	Yes	Yes	Yes	Yes	No	No	Yes	No
61	Dhoral	0	0	1	0	0	0	0	Yes	Yes	Yes	Yes	No	No	Yes	No
62	Babhalgaon	0	0	1	0	0	0	0	Yes	Yes	Yes	Yes	No	No	Yes	No
63	Dahiphal	0	0	1	0	0	1	0	Yes	Yes	Yes	Yes	No	Yes	Yes	No
64	Moha	0	1	1	0	0	1	0	Yes	Yes	Yes	Yes	No	No	No	No
65	Mangrul	0	0	1	0	0	1	0	Yes	Yes	Yes	Yes	No	No	No	No
66	Govindpur	0	0	1	0	0	0	0	Yes	Yes	Yes	Yes	No	No	No	No
67	Deolali	0	0	1	0	0	0	0	Yes	Yes	Yes	Yes	No	No	No	No
68	Malkaranja	0	0	1	0	0	0	0	Yes	Yes	Yes	Yes	No	No	No	No
69	Khamaswadi	0	1	1	0	0	1	0	Yes	Yes	Yes	Yes	No	No	No	No
70	Nagzarwadi	0	0	1	0	0	0	0	Yes	Yes	Yes	Yes	Yes	No	No	No
71	Baramachiwadi	0	0	0	0	0	0	0	Yes	Yes	Yes	Yes	No	No	No	No
72	Shingoli	0	0	0	0	0	0	0	Yes	Yes	Yes	Yes	No	No	No	No

VILLAGE DIRECTORY

Village Directory

Land use (As in 2009)

Location Code No:- 525

Location Code No:- 0290

Availability of toilet & others Yes / No				Communication and transport facilities (If amenities available code -Yes is given except for Village Pin Code ,If not available within the village , the distance range code viz; a for < 5 Kms, b for 5-10 Kms and c for 10+ kms of nearest place where facility is available is given).							Name village	Sr.No.
Community toilet including bath.	Community toilet excluding bath.	Rural sanitary mart or sanitary hardware outlet available near the village.	Community bio- gas or recycle of waste for productive use.	Post office(PO)	Sub post office (SPO)	Post & Telegraph office (P&TO)	Village Pin Code	Telephones (Land lines)	Public call office (PCO)	Mobile phone coverage		
47	48	49	50	51	52	53	54	55	56	57	2	1
No	Yes	No	No	Yes	c	Yes		Yes	Yes	Yes	Padoli	49
No	No	No	No	b	Yes	b		Yes	Yes	Yes	Nipani	50
No	No	No	No	c	c	c		Yes	Yes	Yes	Hasegaon(shirdhon)	51
No	No	No	No	c	c	c		Yes	Yes	Yes	Ekurka	52
No	No	No	No	c	c	c		a	a	Yes	Borwanti	53
No	No	No	No	b	Yes	b		Yes	Yes	Yes	Jawala Khurd	54
No	No	No	No	b	Yes	b		Yes	Yes	Yes	Deodhanora	55
No	No	No	No	c	c	c		Yes	Yes	Yes	Nagulgaon	56
No	No	No	No	c	c	c		Yes	Yes	Yes	Borgaon Bk.	57
No	No	No	No	c	c	c		Yes	Yes	Yes	Gaurgaon	58
No	No	No	No	c	c	c		Yes	Yes	Yes	Wadgaon(shirdhon)	59
No	No	No	No	b	Yes	b	413510	Yes	Yes	Yes	Wathawada	60
No	No	No	No	b	Yes	b		Yes	Yes	Yes	Dhoralala	61
No	No	No	No	c	c	c	413525	Yes	Yes	Yes	Babhalgaon	62
No	Yes	No	No	Yes	c	Yes	413525	Yes	Yes	Yes	Dahiphall	63
No	Yes	No	No	Yes	c	Yes		Yes	Yes	Yes	Moha	64
No	Yes	No	No	Yes	c	Yes		Yes	Yes	Yes	Mangrul	65
No	No	No	No	b	Yes	b	413507	Yes	Yes	Yes	Govindpur	66
No	No	No	No	b	Yes	b		Yes	Yes	Yes	Deolali	67
No	No	No	No	b	Yes	b		Yes	Yes	Yes	Malkaranja	68
No	Yes	No	No	Yes	c	Yes		Yes	Yes	Yes	Khamaswadi	69
No	No	No	No	b	Yes	b		Yes	Yes	Yes	Nagzarwadi	70
No	No	No	No	c	c	c		Yes	a	Yes	Baramachiwadi	71
No	No	No	No	c	c	c		Yes	a	Yes	Shingoli	72

**Census of India 2011 -
Amenities and**

Name of District:- Osmanabad

Name of CD Block:- Kalamb

Sr.No.	Name village	Communication and transport facilities (If amenities available code -Yes is given except for Village Pin Code ,If not available within the village , the distance range code viz; a for < 5 Kms, b for 5-10 Kms and c for 10+ kms of nearest place where facility is available is given).									
		Internet cafes/ Common service centre (CSC)	Private courier facility	Bus service (Public & Private)	Railway stations	Auto/Modified Autos	Taxis and Vans	Tractors	Cycle-pulled rickshaws(Manual & Machine driven)	Carts driven by animals	Sea /River ferry service
1	2	58	59	60	61	62	63	64	65	66	67
49	Padoli	b	b	Yes	b	Yes	Yes	c		c	
50	Nipani	b	b	Yes	c	b	b	c		c	
51	Hasegaon(shirdhon)	c	c	Yes	c	b	b	c		c	
52	Ekurka	c	c	Yes	c	Yes	Yes	c		c	
53	Borwanti	c	c	Yes	c	b	b	c		c	
54	Jawala Khurd	c	c	Yes	c	Yes	Yes	c		c	
55	Deodhanora	c	c	Yes	c	Yes	Yes	c		c	
56	Nagulgaon	c	c	Yes	c	c	c	c		c	
57	Borgaon Bk.	c	c	Yes	b	b	b	c		c	
58	Gaurgaon	c	c	Yes	c	b	b	c		c	
59	Wadgaon(shirdhon)	b	b	Yes	b	b	b	c		c	
60	Wathawada	a	a	Yes	b	Yes	Yes	c		c	
61	Dhorala	c	c	Yes	b	Yes	Yes	c		c	
62	Babhalgaon	c	c	Yes	c	b	b	c		c	
63	Dahiphall	c	c	Yes	c	Yes	Yes	c		c	
64	Moha	Yes	Yes	Yes	c	Yes	Yes	c		c	
65	Mangrul	b	b	Yes	c	Yes	Yes	c		c	
66	Govindpur	c	c	Yes	c	Yes	Yes	c		c	
67	Deolali	c	c	Yes	b	Yes	Yes	c		c	
68	Malkaranja	c	c	Yes	c	Yes	Yes	c		c	
69	Khamaswadi	Yes	Yes	Yes	b	Yes	Yes	c		c	
70	Nagzarwadi	c	c	Yes	c	b	b	c		c	
71	Baramachiwadi	c	c	Yes	c	b	b	c		c	
72	Shingoli	c	c	Yes	c	b	b	c		c	

VILLAGE DIRECTORY

Village Directory

Land use (As in 2009)

Location Code No:- 525

Location Code No:- 0290

Village connected to highways,village roads, banks & credit societies (If amenities available code -Yes is given, If not available within the village , the distance range code viz; a for < 5 Kms, b for 5-10 Kms and c for 10+ kms of nearest place where facility is available is given).												Name village	Sr.No.
Connected to national highway(NH)	Connected to state highway(SH)	Connected to major district road (MDR)	Connected to others district road	Pucca roads	Kutchcha roads	Water bounded macadam(WBM) roads	Navigable waterway (river/canal)(NW)	Footpaths (FP)	Commercial & Co-operative Banks	ATM	Agricultural Credit Societies		
68	69	70	71	72	73	74	75	76	77	78	79	2	1
b	b	Yes	Yes	Yes	Yes	a		Yes	Yes	b	Yes	Padoli	49
c	b	Yes	Yes	Yes	Yes	a		Yes	a	b	Yes	Nipani	50
c	c	c	Yes	Yes	Yes	Yes		Yes	c	c	Yes	Hasegaon(shirdhon)	51
c	c	b	Yes	Yes	Yes	Yes		Yes	b	c	Yes	Ekurka	52
c	a	a	a	Yes	a	Yes		Yes	c	c	a	Borwanti	53
c	Yes	Yes	Yes	Yes	a	Yes		Yes	c	c	Yes	Jawala Khurd	54
c	Yes	Yes	Yes	Yes	Yes	Yes		Yes	b	c	Yes	Deodhanora	55
c	c	c	a	Yes	Yes	Yes		Yes	c	c	Yes	Nagulgaon	56
c	Yes	Yes	Yes	Yes	Yes	Yes		Yes	b	c	Yes	Borgaon Bk.	57
c	c	Yes	Yes	Yes	Yes	Yes		Yes	c	c	Yes	Gaugaon	58
c	b	Yes	Yes	Yes	Yes	a		Yes	a	b	Yes	Wadgaon(shirdhon)	59
c	Yes	Yes	Yes	Yes	Yes	Yes		Yes	a	c	Yes	Wathawada	60
c	Yes	Yes	Yes	Yes	Yes	Yes		Yes	a	c	Yes	Dhoral	61
Yes	Yes	Yes	Yes	Yes	Yes	Yes		Yes	a	b	Yes	Babhalgaon	62
b	Yes	Yes	Yes	Yes	Yes	Yes		Yes	c	c	Yes	Dahiphal	63
c	b	Yes	b	Yes	a	a		Yes	Yes	c	Yes	Moha	64
b	b	Yes	Yes	Yes	Yes	Yes		Yes	Yes	b	Yes	Mangrul	65
c	Yes	Yes	Yes	Yes	Yes	Yes		Yes	Yes	c	Yes	Govindpur	66
b	b	b	b	Yes	Yes	Yes		Yes	b	c	Yes	Deolali	67
b	Yes	Yes	Yes	Yes	Yes	Yes		Yes	c	c	Yes	Malkaranja	68
c	b	Yes	Yes	Yes	Yes	Yes		Yes	Yes	Yes	Yes	Khamaswadi	69
c	b	Yes	Yes	Yes	a	a		Yes	Yes	c	Yes	Nagzarwadi	70
b	b	Yes	Yes	Yes	Yes	Yes		Yes	a	c	a	Baramachiwadi	71
b	b	Yes	Yes	Yes	Yes	Yes		Yes	a	c	a	Shingoli	72

**Census of India 2011 -
Amenities and**

Name of District:- Osmanabad

Name of CD Block:- Kalam

Sr.No.	Name village	Availability of miscellaneous facilities (If amenities available code -Yes is given, If not available within the village , the distance range code viz; a for < 5 Kms, b for 5-10 Kms and c for 10+ kms of nearest place where facility is available is given).										
		Self-Help Group (SHG)	Public distribution system (PDS) shop	Mandis / Regular market	Weekly Haat	Agricultural marketing society	Integrated Child Development Scheme (Nutritional Centres)	Anganwadi Centre (Nutritional Centres)	Others (Nutritional Centres)	ASHA (Accredited Social Health Activist)	Community centre with/without TV	Sports Field,
1	2	80	81	82	83	84	85	86	87	88	89	90
49	Padoli	Yes	Yes	b	Yes	b	Yes	Yes	Yes	Yes	Yes	c
50	Nipani	Yes	Yes	b	b	b	Yes	Yes	Yes	Yes	c	c
51	Hasegaon(shirdhon)	Yes	Yes	c	b	c	Yes	Yes	Yes	Yes	c	c
52	Ekurka	Yes	Yes	c	b	b	Yes	Yes	Yes	Yes	Yes	c
53	Borwanti	Yes	Yes	c	c	c	Yes	Yes	Yes	c	c	c
54	Jawala Khurd	Yes	Yes	c	c	c	Yes	Yes	Yes	Yes	Yes	c
55	Deodhanora	Yes	Yes	c	c	c	Yes	Yes	Yes	Yes	Yes	c
56	Nagulgaon	Yes	Yes	c	b	b	Yes	Yes	Yes	Yes	c	c
57	Borgaon Bk.	Yes	Yes	b	b	c	Yes	Yes	Yes	Yes	c	c
58	Gaurgaon	Yes	Yes	c	c	c	Yes	Yes	Yes	Yes	c	c
59	Wadgaon(shirdhon)	Yes	Yes	b	b	b	Yes	Yes	Yes	Yes	c	c
60	Wathawada	Yes	Yes	a	a	a	Yes	Yes	Yes	Yes	Yes	c
61	Dhoral	Yes	Yes	b	b	b	Yes	Yes	Yes	Yes	Yes	c
62	Babhalgaon	Yes	Yes	c	a	c	Yes	Yes	Yes	Yes	c	c
63	Dahiphal	Yes	Yes	c	Yes	c	Yes	Yes	Yes	Yes	Yes	c
64	Moha	Yes	Yes	Yes	Yes	c	Yes	Yes	Yes	Yes	Yes	c
65	Mangrul	Yes	Yes	c	Yes	b	Yes	Yes	Yes	Yes	Yes	c
66	Govindpur	Yes	Yes	b	b	b	Yes	Yes	Yes	Yes	Yes	c
67	Deolali	Yes	Yes	b	b	b	Yes	Yes	Yes	Yes	Yes	c
68	Malkaranja	Yes	Yes	b	b	b	Yes	Yes	Yes	Yes	Yes	c
69	Khamaswadi	Yes	Yes	Yes	Yes	c	Yes	Yes	Yes	Yes	Yes	c
70	Nagzarwadi	Yes	Yes	c	Yes	c	Yes	Yes	Yes	Yes	c	c
71	Baramachiwadi	Yes	Yes	c	b	c	Yes	Yes	Yes	c	c	c
72	Shingoli	Yes	Yes	c	b	c	Yes	Yes	Yes	c	c	c

VILLAGE DIRECTORY

Village Directory

Land use (As in 2009)

Location Code No:- 525

Location Code No:- 0290

Availability of miscellaneous facilities (If amenities available code -Yes is given, If not available within the village , the distance range code viz; a for < 5 Kms, b for 5-10 Kms and c for 10+ kms of nearest place where facility is available is given).							Availability of electricity (Yes/No)				Nearest Town			
Sports Club / Recreation Centre	Cinema / Video Hall	Public Library	Public Reading Room	Newspaper Supply	Assembly Polling station	Birth & Death Registration Office	Power Supply for Domestic Use (ED)	Power Supply for Agricultural Use (EAG)	Power Supply for Commercial Use (EC)	Power Supply for All Uses (EA)	Name	Distance range code i.e. a for < 5 Kms, b for 5-10 Kms and c for 10+ kms .	Name village	Sr.No.
91	92	93	94	95	96	97	98	99	100	101	102	103	2	1
c	c	Yes	Yes	Yes	Yes	Yes	Yes	Yes	Yes	Yes	Kalamb	c	Padoli	49
c	c	c	c	Yes	Yes	Yes	Yes	Yes	Yes	Yes	Kalamb	c	Nipani	50
c	c	c	c	Yes	Yes	Yes	Yes	Yes	Yes	Yes	Kalamb	c	Hasegaon(shirdhon)	51
c	c	c	c	Yes	Yes	Yes	Yes	Yes	Yes	Yes	Kalamb	c	Ekurka	52
c	c	c	c	c	b	Yes	Yes	Yes	No	No	Kalamb	c	Borwanti	53
c	c	c	c	Yes	Yes	Yes	Yes	Yes	Yes	Yes	Kalamb	c	Jawala Khurd	54
c	c	c	c	Yes	Yes	Yes	Yes	Yes	Yes	Yes	Kalamb	c	Deodhanora	55
c	c	c	c	Yes	Yes	Yes	Yes	Yes	Yes	Yes	Kalamb	c	Nagulgaon	56
c	c	c	c	Yes	Yes	Yes	Yes	Yes	Yes	Yes	Kalamb	c	Borgaon Bk.	57
c	c	c	c	Yes	Yes	Yes	Yes	Yes	Yes	Yes	Kalamb	c	Gaurgaon	58
c	c	c	c	Yes	Yes	Yes	Yes	Yes	Yes	Yes	Kalamb	c	Wadgaon(shirdhon)	59
c	c	c	c	Yes	Yes	Yes	Yes	Yes	Yes	Yes	Kalamb	c	Wathawada	60
c	c	c	c	Yes	Yes	Yes	Yes	Yes	Yes	Yes	Kalamb	c	Dhoral	61
c	c	c	c	Yes	Yes	Yes	Yes	Yes	Yes	Yes	Kalamb	c	Babhalgaon	62
c	c	Yes	Yes	Yes	Yes	Yes	Yes	Yes	Yes	Yes	Kalamb	c	Dahiphal	63
c	c	Yes	Yes	Yes	Yes	Yes	Yes	Yes	Yes	Yes	Kalamb	c	Moha	64
c	c	Yes	Yes	Yes	Yes	Yes	Yes	Yes	Yes	Yes	Kalamb	c	Mangrul	65
c	c	c	c	Yes	Yes	Yes	Yes	Yes	Yes	Yes	Kalamb	c	Govindpur	66
c	c	c	c	Yes	Yes	Yes	Yes	Yes	Yes	Yes	Kalamb	c	Deolali	67
c	c	c	c	Yes	Yes	Yes	Yes	Yes	Yes	Yes	Kalamb	c	Malkaranja	68
c	c	Yes	Yes	Yes	Yes	Yes	Yes	Yes	Yes	Yes	Kalamb	c	Khamaswadi	69
c	c	Yes	Yes	Yes	Yes	Yes	Yes	Yes	Yes	Yes	Kalamb	c	Nagzarwadi	70
c	c	c	c	c	b	Yes	Yes	Yes	Yes	Yes	Kalamb	c	Baramachiwadi	71
c	c	c	c	c	b	a	Yes	Yes	Yes	Yes	Kalamb	c	Shingoli	72

**Census of India 2011 -
Amenities and**

Name of District:- Osmanabad

Name of CD Block:- Kalamb

Sr.No.	Name village	Land Use											
		Area under different types of land use (in hectares rounded up to one decimal place)											
		Forests	Area under Non-agricultural Uses	Barren and Un-cultivable land	Permanent Pastures and Other Grazing Lands	Land Under Miscellaneous Tree Crops etc.	Culturable Waste Land	Fallow lands other than current fallows	Current Fallows	Net Area Sown	Total Irrigated Land Area	Total Un-irrigated Land Area	
1	2	104	105	106	107	108	109	110	111	112	113	114	
49	Padoli	0	48.6	0	47.6	0	0	0	0	0	1408.8	230	1178.8
50	Nipani	0	71.5	0	0	0	0	0	0	0	793.5	77.1	716.4
51	Hasegaon(shirdhon)	0	29	5	30	3	10	15	7	760	110	650	
52	Ekurka	0	55	0	19	0	0	5	37	698	0	698	
53	Borwanti	0	14	0	24	0	3	2	120	395	0	395	
54	Jawala Khurd	0	48	0	28	0	16	0	62	710	0	710	
55	Deodhanora	0	5.6	4	4.4	0	3	0	0	840	109	731	
56	Nagulgaon	0	2	0	1	0	1	2	0	361	90	271	
57	Borgaon Bk.	0	7	15	40	5	10	20	18	775	75	700	
58	Gaurgaon	0	74.2	0	33.4	0	0	0	0	770	248	522	
59	Wadgaon(shirdhon)	0	99.3	0	43.4	0	0	0	0	930	399	531	
60	Wathawada	0	178	0	52	0	130	166	0	935.2	61	874.2	
61	Dhoral	0	176.9	0	0	0	0	0	0	908.1	73.1	834.9	
62	Babhalgaon	0	1.6	0	14.9	5	34.8	35	30	964.4	50	914.4	
63	Dahiphal	0	2.4	35	0	50	35	10	20	1034.6	80	954.6	
64	Moha	4.9	206.6	0	0	0	168	0	0	3057.5	195.7	2861.8	
65	Mangrul	94.2	12.8	20	3	2.7	12.1	5.8	10	2496.5	125	2371.5	
66	Govindpur	10.9	140.1	0	0	0	0	0	0	1201	84	1117	
67	Deolali	33.8	174.9	0	0	0	16.2	0	0	1449.1	152.4	1296.7	
68	Malkaranja	0	2	0	4.1	0	0	0	83.3	1025.2	172	853.2	
69	Khamaswadi	0	112	61	36	44	37	61	0	3274	900	2374	
70	Nagzarwadi	0	3	0	0	0	89	0	0	642.1	27.7	614.4	
71	Baramachiwadi	0	2	13	0	0	12	0	0	418.1	89	329.1	
72	Shingoli	0	15.2	0	0	0	0	0	0	203.8	19.8	184	

VILLAGE DIRECTORY

Village Directory

Land use (As in 2009)

Location Code No:- 525

Location Code No:- 0290

Land Use					Name of three most important commodities manufactured			Name of Village	Serial Number
Area irrigated by source (in hectare).					First	Second	Third		
Canals (C)	Wells/Tube-wells(W/TW)	Tanks/Lakes(T/L)	Water Falls(WF)	Others(O)					
115	116	117	118	119	120	121	122	2	1
0	230	0	0	0				Padoli	49
0	77.1	0	0	0				Nipani	50
0	60.7	49.3	0	0				Hasegaon(shirdhon)	51
0	0	0	0	0				Ekurka	52
0	0	0	0	0				Borwanti	53
0	0	0	0	0				Jawala Khurd	54
0	54.9	54.1	0	0				Deodhanora	55
0	90	0	0	0				Nagulgaon	56
0	49.3	25.7	0	0				Borgaon Bk.	57
0	248	0	0	0				Gargaon	58
0	399	0	0	0				Wadgaon(shirdhon)	59
0	0	61	0	0				Wathawada	60
0	73.1	0	0	0				Dhoral	61
0	50	0	0	0				Babhalgaon	62
0	80	0	0	0				Dahiphal	63
0	195.7	0	0	0				Moha	64
0	125	0	0	0				Mangrul	65
0	84	0	0	0 Bricks				Govindpur	66
0	152.4	0	0	0				Deolali	67
0	172	0	0	0 Bricks				Malkaranja	68
0	900	0	0	0				Khamaswadi	69
0	27.7	0	0	0				Nagzarwadi	70
0	87	2	0	0				Baramachiwadi	71
0	19.8	0	0	0				Shingoli	72

Census of India 2011 -**Amenities and**

Name of District:- Osmanabad

Name of CD Block:- Kalam

Sr.No.	Name village	Location code no.	Total area of the village (in hectares rounded up to one decimal place)	Total population (2011 census)	Number of households (2011 census)	Number of educational amenities available. (If not available within the village , the distance range code viz; a for < 5 Kms, b for 5-10 Kms and c for 10+ kms of nearest place where facility is available is given).									
						Pre-Primary school (PP)	Primary school (P)	Middle school (M)	Secondary School (S)	Senior Secondary school (SS)	Degree college of arts science & commerce (ASC)	Engineering college(EC)	Medical college (MC)	Management institute (MI)	Polytechnic (Pt)
1	2	3	4	5	6	7	8	9	10	11	12	13	14	15	16
73	Wagholi	561356	667.3	1746	378	1	2	1	a	b	c	c	c	c	c
74	Gaur	561357	1952	3226	733	3	2	1	1	c	c	c	c	c	c
75	Bhosa	561358	589	757	155	4	1	1	c	a	c	c	c	c	c
76	Shelgaon Divani	561359	696	1658	398	1	2	1	1	b	c	c	c	c	c
77	Wanewadi	561360	202	479	130	1	1	1	b	b	b	c	c	c	c
78	Satephal	561361	527	1365	353	1	2	2	1	1	a	c	c	c	c
79	Haladgaon	561362	207.7	551	127	1	1	a	a	a	c	c	c	c	c
80	Saundana (Dhoki)	561363	273.9	775	182	1	1	a	a	a	c	c	c	c	c
81	Yerandgaon	561364	147.5	341	92	1	1	a	a	a	a	c	c	c	c
82	Shelgaon(jagir)	561365	952.8	1850	462	1	2	1	b	b	b	c	c	c	c
83	Wadgaon(jagir)	561366	1317	1816	372	3	2	1	b	b	b	c	c	c	c
84	Partapur	561367	425.8	687	184	3	1	a	c	c	c	c	c	c	c
85	Pangaon	561368	849	1890	428	1	2	2	1	a	c	c	c	c	c
86	Sanjitpur	561369	305.7	219	47	1	1	a	b	b	c	c	c	c	c
87	Sapnai	561370	906	2355	531	2	2	2	1	b	c	c	c	c	c
88	Uplai	561371	939	2156	491	3	2	1	1	a	a	c	c	c	c
89	Baratewadi	561372	442.4	936	215	3	1	a	a	c	c	a	a	a	a
90	Chorakhali	561373	2325.5	3173	710	2	2	2	1	b	c	c	c	c	c
91	Malkapur	561374	574	817	182	4	1	1	c	b	c	c	c	c	c
92	Yermala	561375	1998	5404	1160	2	5	2	2	1	c	c	c	c	c
93	Dudhalwadi	561376	480.2	653	126	4	1	a	c	c	c	c	c	c	c
94	Bangarwadi	561377	648.6	1275	288	1	1	1	b	b	c	c	c	c	c
Block T O T A L :			91543.6	191974	41675	227	183	111	56	13	0	0	0	0	0

VILLAGE DIRECTORY

Village Directory

Land use (As in 2009)

Location Code No:- 525

Location Code No:- 0290

Number of educational amenities available. (If not available within the village , the distance range code viz; a for < 5 Kms, b for 5-10 Kms and c for 10+ kms of nearest place where facility is available is given).				Number of Medical Amenities available. (If not available within the village , the distance range code viz; a for < 5 Kms, b for 5-10 Kms and c for 10+ kms of nearest place where facility is available is given).										Name village	Sr.No.	
Vocational training school /ITI	Non-formal training centre (NFTC)	Special school for disabled (SSD)	Others (specify)	Community health centre (CHC)	Primary health centre (PHC)	Primary health sub centre (PHS)	Maternity and child welfare centre (MCW)	T.B. clinic (TBC)	Hospital-allopathic (HA)	Hospital-alternative medicine (HO)	Dispensary (D)	Veterinary hospital (VH)	Mobile health clinic (MHC)			Family welfare centre (FWC)
17	18	19	20	21	22	23	24	25	26	27	28	29	30	31	2	1
c	c	c		c	b	a	b	b	b	c	b	a	c	b	Wagholi	73
c	c	c		c	b	1	b	b	b	c	1	b	c	b	Gaur	74
c	c	c		c	b	a	b	b	b	c	b	a	c	b	Bhosa	75
c	c	c		c	b	b	b	b	b	c	b	b	c	b	Shelgaon Divani	76
c	c	c		c	b	a	b	b	b	c	b	a	c	b	Wanewadi	77
c	c	c		c	b	b	b	b	b	c	b	c	c	b	Satephal	78
c	c	c		c	b	b	b	b	b	c	b	a	c	b	Haladgaon	79
c	c	c		c	b	b	b	b	b	c	b	a	c	b	Saundana (Dhoki)	80
c	c	c		c	b	c	b	b	b	c	b	b	c	b	Yerandgaon	81
c	c	c		c	b	b	b	b	b	c	b	a	c	b	Shelgaon(jagir)	82
c	c	c		c	b	1	b	b	b	c	b	b	c	b	Wadgaon(jagir)	83
c	c	c		c	b	b	b	b	b	b	b	c	c	b	Partapur	84
c	c	c		c	b	1	b	b	b	c	b	c	c	b	Pangaon	85
c	c	a		c	b	b	b	b	b	b	b	c	c	b	Sanjitpur	86
c	c	b		c	b	a	b	b	b	c	b	a	c	b	Sapnai	87
c	c	c		c	b	b	b	b	b	b	b	c	c	b	Uplai	88
c	c	b		c	b	a	b	b	b	c	b	a	c	b	Baratewadi	89
c	c	c		c	b	1	b	b	b	b	1	c	c	b	Chorakhali	90
c	c	c		c	b	b	b	b	b	b	b	b	c	b	Malkapur	91
c	c	b		c	1	1	1	1	1	c	1	c	c	1	Yermala	92
c	c	c		c	b	a	b	b	b	c	b	a	c	b	Dudhalwadi	93
c	c	c		c	b	a	b	b	b	c	b	a	c	b	Bangarwadi	94
2	0	0	3	0	6	30	6	6	6	0	16	9	0	6	Block TOTAL :	

Census of India 2011 -**Amenities and**

Name of District:- Osmanabad

Name of CD Block:- Kalamb

Sr.No.	Name village	Number of Non-Government Medical Amenities available.							Availability of drinking water - Yes / No							
		Charitable non Govt. hospital/Nursing home.	Medical practitioner with MBBS Degree	Medical practitioner with other degree	Medical practitioner with no degree	Traditional practitioner and faith healer .	Medicine Shop	Others	Tap water (Treated/Untreated)	Well water (Covered / Uncovered well)	Hand Pump	Tube wells / Bore well	Spring	River / Canal	Tank / Pond / Lake	Others
1	2	32	33	34	35	36	37	38	39	40	41	42	43	44	45	46
73	Wagholi	0	0	1	0	0	0	0	Yes	Yes	Yes	Yes	No	No	No	No
74	Gaur	0	0	1	0	0	1	0	Yes	Yes	Yes	Yes	No	No	No	No
75	Bhosa	0	0	0	0	0	0	0	Yes	Yes	Yes	Yes	No	No	No	No
76	Shelgaon Divani	0	0	1	0	0	0	0	Yes	Yes	Yes	Yes	No	No	No	No
77	Wanewadi	0	0	0	0	0	0	0	Yes	Yes	Yes	Yes	No	No	No	No
78	Satephal	0	0	1	0	0	0	0	Yes	Yes	Yes	Yes	No	No	No	No
79	Haladgaon	0	0	0	0	0	0	0	Yes	Yes	Yes	Yes	No	No	No	No
80	Saundana (Dhoki)	0	0	0	0	0	0	0	Yes	Yes	Yes	Yes	No	No	No	No
81	Yerandgaon	0	0	0	0	0	0	0	Yes	Yes	Yes	Yes	No	No	No	No
82	Shelgaon(jagir)	0	0	1	0	0	0	0	Yes	Yes	Yes	Yes	No	No	No	No
83	Wadgaon(jagir)	0	0	1	0	0	0	0	Yes	Yes	Yes	Yes	No	No	Yes	No
84	Partapur	0	0	0	0	0	0	0	No	Yes	Yes	Yes	No	No	No	No
85	Pangaon	0	0	1	0	0	0	0	Yes	Yes	Yes	No	No	No	No	No
86	Sanjitpur	0	0	0	0	0	0	0	Yes	Yes	Yes	No	No	No	No	No
87	Sapnai	0	0	1	0	0	0	0	Yes	Yes	No	No	No	No	No	No
88	Uplai	0	0	1	0	0	0	0	No	Yes	Yes	Yes	No	Yes	No	No
89	Baratewadi	0	0	0	0	0	0	0	Yes	Yes	Yes	No	No	No	No	No
90	Chorakhali	0	0	1	0	0	1	0	Yes	Yes	Yes	Yes	No	No	No	No
91	Malkapur	0	0	0	0	0	0	0	Yes	Yes	Yes	Yes	No	No	Yes	No
92	Yermala	0	1	1	0	0	1	0	Yes	Yes	Yes	Yes	No	Yes	Yes	No
93	Dudhalwadi	0	0	0	0	0	0	0	Yes	Yes	Yes	Yes	No	No	No	No
94	Bangarwadi	0	0	1	0	0	0	0	Yes	Yes	Yes	Yes	No	Yes	Yes	No
Block T O T A L :		0	6	71	0	0	16	0	87	94	85	79	3	25	25	0

VILLAGE DIRECTORY

Village Directory

Land use (As in 2009)

Location Code No:- 525

Location Code No:- 0290

Availability of toilet & others Yes / No				Communication and transport facilities (If amenities available code -Yes is given except for Village Pin Code ,If not available within the village , the distance range code viz; a for < 5 Kms, b for 5-10 Kms and c for 10+ kms of nearest place where facility is available is given).							Name village	Sr.No.
Community toilet including bath.	Community toilet excluding bath.	Rural sanitary mart or sanitary hardware outlet available near the village.	Community bio- gas or recycle of waste for productive use.	Post office(PO)	Sub post office (SPO)	Post & Telegraph office (P&TO)	Village Pin Code	Telephones (Land lines)	Public call office (PCO)	Mobile phone coverage		
47	48	49	50	51	52	53	54	55	56	57	2	1
No	No	No	No	b	Yes	b		Yes	Yes	Yes	Wagholi	73
No	Yes	No	No	Yes	c	Yes	413502	Yes	Yes	Yes	Gaur	74
No	No	No	No	c	Yes	c		Yes	a	Yes	Bhosa	75
No	No	No	No	c	c	c	413502	Yes	Yes	Yes	Shelgaon Divani	76
No	No	No	No	c	c	c		a	a	Yes	Wanewadi	77
No	No	No	No	c	Yes	c		Yes	Yes	Yes	Satephal	78
No	No	No	No	c	c	c		a	a	Yes	Haladgaon	79
No	No	No	No	c	c	c		Yes	a	Yes	Saundana (Dhoki)	80
No	No	No	No	c	c	c		a	a	Yes	Yerandgaon	81
No	No	No	No	c	Yes	c		Yes	Yes	Yes	Shelgaon(jagir)	82
No	No	No	No	c	Yes	c		Yes	Yes	Yes	Wadgaon(jagir)	83
No	No	No	No	c	c	c	413525	a	a	Yes	Partapur	84
No	No	No	No	a	Yes	a	413525	Yes	Yes	Yes	Pangaon	85
No	No	No	No	a	a	a	413525	a	a	a	Sanjitpur	86
No	No	No	No	b	Yes	b	413525	Yes	Yes	Yes	Sapnai	87
No	No	No	No	c	c	c	413525	Yes	Yes	Yes	Uplai	88
No	No	No	No	a	a	a	413525	Yes	a	Yes	Baratewadi	89
No	Yes	No	No	Yes	c	Yes	413405	Yes	Yes	Yes	Chorakhali	90
No	No	No	No	a	c	a		Yes	a	Yes	Malkapur	91
No	Yes	No	No	Yes	c	Yes		Yes	Yes	Yes	Yermala	92
No	No	No	No	b	c	b		b	b	Yes	Dudhalwadi	93
No	No	No	No	c	c	c	413525	Yes	Yes	Yes	Bangarwadi	94
0	16	0	0	15	32	15	43	84	71	93	Block T O T A L :	

**Census of India 2011 -
Amenities and**

Name of District:- Osmanabad

Name of CD Block:- Kalamb

Sr.No.	Name village	Communication and transport facilities (If amenities available code -Yes is given except for Village Pin Code ,If not available within the village , the distance range code viz; a for < 5 Kms, b for 5-10 Kms and c for 10+ kms of nearest place where facility is available is given).									
		Internet cafes/ Common service centre (CSC)	Private courier facility	Bus service (Public & Private)	Railway stations	Auto/Modified Autos	Taxis and Vans	Tractors	Cycle-pulled rickshaws(Manual & Machine driven)	Carts driven by animals	Sea /River ferry service
1	2	58	59	60	61	62	63	64	65	66	67
73	Wagholi	c	c	Yes	c	b	b	c		c	
74	Gaur	c	c	Yes	c	Yes	Yes	c		c	
75	Bhosa	c	c	Yes	c	b	b	c		c	
76	Shelgaon Divani	c	c	Yes	b	b	b	c		c	
77	Wanewadi	c	c	Yes	c	b	b	c		c	
78	Satephal	c	c	Yes	c	b	b	c		c	
79	Haladgaon	c	c	Yes	c	b	b	c		c	
80	Saundana (Dhoki)	c	c	Yes	c	b	b	c		c	
81	Yerandgaon	c	c	a	c	b	b	c		c	
82	Shelgaon(jagir)	c	c	Yes	c	b	b	c		c	
83	Wadgaon(jagir)	c	c	Yes	c	b	b	c		c	
84	Partapur	c	c	Yes	c	b	b	c		c	
85	Pangaon	c	c	Yes	c	b	b	c		c	
86	Sanjitpur	b	b	a	c	b	b	c		c	
87	Sapnai	c	c	Yes	c	Yes	Yes	c		c	
88	Uplai	c	c	Yes	c	Yes	Yes	c		c	
89	Baratewadi	c	c	Yes	c	b	b	c		c	
90	Chorakhali	c	c	Yes	c	Yes	Yes	c		c	
91	Malkapur	a	a	Yes	a	b	b	c		c	
92	Yermala	Yes	Yes	Yes	c	Yes	Yes	c		c	
93	Dudhalwadi	b	b	Yes	c	b	b	c		c	
94	Bangarwadi	a	a	Yes	c	b	b	c		c	
Block T O T A L :		6	6	92	0	33	33	0	0	0	0

VILLAGE DIRECTORY

Village Directory

Land use (As in 2009)

Location Code No:- 525

Location Code No:- 0290

Village connected to highways,village roads, banks & credit societies (If amenities available code -Yes is given, If not available within the village , the distance range code viz; a for < 5 Kms, b for 5-10 Kms and c for 10+ kms of nearest place where facility is available is given).												Name village	Sr.No.
Connected to national highway(NH)	Connected to state highway(SH)	Connected to major district road (MDR)	Connected to others district road	Pucca roads	Kutchcha roads	Water bounded macadam(WBM) roads	Navigable waterway (river/canal)(NW)	Footpaths (FP)	Commercial & Co-operative Banks	ATM	Agricultural Credit Societies		
68	69	70	71	72	73	74	75	76	77	78	79	2	1
b	b	Yes	Yes	Yes	Yes	Yes		Yes	c	c	Yes	Wagholi	73
b	c	b	Yes	Yes	a	a		Yes	Yes	c	Yes	Gaur	74
a	a	a	Yes	Yes	Yes	Yes		Yes	c	c	Yes	Bhosa	75
Yes	b	Yes	Yes	Yes	a	Yes		Yes	c	c	Yes	Shelgaon Divani	76
a	a	Yes	Yes	Yes	Yes	Yes		Yes	c	c	a	Wanewadi	77
a	a	Yes	Yes	Yes	Yes	Yes		Yes	a	c	Yes	Satephal	78
b	b	Yes	Yes	Yes	Yes	Yes		Yes	c	c	a	Haladgaon	79
b	b	b	Yes	Yes	Yes	Yes		Yes	b	c	Yes	Saundana (Dhoki)	80
a	Yes	Yes	Yes	Yes	Yes	Yes		Yes	b	c	a	Yerandgaon	81
b	b	Yes	Yes	Yes	Yes	Yes		Yes	b	c	Yes	Shelgaon(jagir)	82
Yes	Yes	Yes	Yes	Yes	Yes	Yes		Yes	b	c	Yes	Wadgaon(jagir)	83
b	Yes	Yes	Yes	Yes	Yes	Yes		Yes	b	b	a	Partapur	84
a	Yes	Yes	Yes	Yes	Yes	Yes		Yes	a	a	Yes	Pangaon	85
b	b	b	b	Yes	Yes	Yes		Yes	b	b	b	Sanjitpur	86
a	a	a	Yes	Yes	Yes	Yes		Yes	a	b	Yes	Sapnai	87
a	Yes	Yes	Yes	Yes	Yes	Yes		Yes	b	b	Yes	Uplai	88
b	b	b	Yes	a	Yes	Yes		Yes	a	c	Yes	Baratewadi	89
Yes	b	Yes	Yes	Yes	Yes	Yes		Yes	c	c	Yes	Chorakhali	90
a	a	a	a	a	Yes	Yes		Yes	a	a	a	Malkapur	91
Yes	Yes	Yes	Yes	Yes	a	a		Yes	Yes	Yes	Yes	Yermala	92
a	a	a	Yes	Yes	Yes	Yes		Yes	a	a	a	Dudhalwadi	93
b	a	b	Yes	Yes	a	Yes		Yes	b	b	Yes	Bangarwadi	94
12	33	56	69	91	72	69	0	94	11	2	77	Block T O T A L :	

**Census of India 2011 -
Amenities and**

Name of District:- Osmanabad

Name of CD Block:- Kalam

Sr.No.	Name village	Availability of miscellaneous facilities (If amenities available code -Yes is given, If not available within the village , the distance range code viz; a for < 5 Kms, b for 5-10 Kms and c for 10+ kms of nearest place where facility is available is given).										
		Self-Help Group (SHG)	Public distribution system (PDS) shop	Mandis / Regular market	Weekly Haat	Agricultural marketing society	Integrated Child Development Scheme (Nutritional Centres)	Anganwadi Centre (Nutritional Centres)	Others (Nutritional Centres)	ASHA (Accredited Social Health Activist)	Community centre with/without TV	Sports Field,
1	2	80	81	82	83	84	85	86	87	88	89	90
73	Wagholi	Yes	Yes	c	b	c	Yes	Yes	Yes	Yes	c	c
74	Gaur	Yes	Yes	c	Yes	c	Yes	Yes	Yes	Yes	Yes	c
75	Bhosa	Yes	Yes	c	b	c	Yes	Yes	Yes	c	c	c
76	Shelgaon Divani	Yes	Yes	c	c	c	Yes	Yes	Yes	Yes	b	b
77	Wanewadi	Yes	a	c	c	c	Yes	Yes	Yes	c	c	c
78	Satephal	Yes	a	c	a	c	Yes	Yes	Yes	Yes	c	c
79	Haladgaon	Yes	Yes	c	b	c	Yes	Yes	Yes	c	c	c
80	Saundana (Dhoki)	Yes	Yes	c	b	c	Yes	Yes	Yes	c	c	c
81	Yerandgaon	a	a	c	a	c	Yes	Yes	Yes	c	c	c
82	Shelgaon(jagir)	Yes	a	c	b	c	Yes	Yes	Yes	Yes	c	c
83	Wadgaon(jagir)	Yes	Yes	c	b	c	Yes	Yes	Yes	Yes	c	c
84	Partapur	Yes	Yes	c	b	c	Yes	Yes	Yes	c	c	c
85	Pangaon	Yes	Yes	a	a	c	Yes	Yes	Yes	Yes	c	c
86	Sanjitpur	a	a	b	a	c	Yes	Yes	Yes	c	c	c
87	Sapnai	Yes	Yes	c	c	c	Yes	Yes	Yes	Yes	Yes	c
88	Uplai	Yes	Yes	c	b	c	Yes	Yes	Yes	Yes	Yes	c
89	Baratewadi	Yes	Yes	c	a	c	Yes	Yes	Yes	c	c	c
90	Chorakhali	Yes	Yes	c	Yes	c	Yes	Yes	Yes	Yes	Yes	c
91	Malkapur	Yes	Yes	a	a	c	Yes	Yes	Yes	c	c	c
92	Yermala	Yes	Yes	Yes	Yes	c	Yes	Yes	Yes	Yes	Yes	c
93	Dudhalwadi	Yes	Yes	c	a	a	Yes	Yes	Yes	c	c	c
94	Bangarwadi	Yes	Yes	b	b	c	Yes	Yes	Yes	Yes	c	c
Block T O T A L :		92	86	6	17	0	94	94	94	71	33	0

VILLAGE DIRECTORY

Village Directory

Land use (As in 2009)

Location Code No:- 525

Location Code No:- 0290

Availability of miscellaneous facilities (If amenities available code -Yes is given, If not available within the village , the distance range code viz; a for < 5 Kms, b for 5-10 Kms and c for 10+ kms of nearest place where facility is available is given).							Availability of electricity (Yes/No)				Nearest Town			
Sports Club / Recreation Centre	Cinema / Video Hall	Public Library	Public Reading Room	Newspaper Supply	Assembly Polling station	Birth & Death Registration Office	Power Supply for Domestic Use (ED)	Power Supply for Agricultural Use (EAG)	Power Supply for Commercial Use (EC)	Power Supply for All Uses (EA)	Name	Distance range code i.e. a for < 5 Kms, b for 5-10 Kms and c for 10+ kms .	Name village	Sr.No.
91	92	93	94	95	96	97	98	99	100	101	102	103	2	1
c	c	c	c	Yes	Yes	Yes	Yes	Yes	Yes	Yes	Osmanabad	c	Wagholi	73
c	c	Yes	Yes	Yes	Yes	Yes	Yes	Yes	Yes	Yes	Osmanabad	c	Gaur	74
c	c	c	c	c	b	Yes	Yes	Yes	Yes	Yes	Osmanabad	c	Bhosa	75
b	b	b	b	Yes	Yes	Yes	Yes	Yes	Yes	Yes	Osmanabad	c	Shelgaon Divani	76
c	c	c	c	c	b	a	Yes	Yes	No	No	Osmanabad	c	Wanewadi	77
c	c	c	c	Yes	Yes	a	Yes	Yes	Yes	Yes	Osmanabad	c	Satephal	78
c	c	c	c	c	b	Yes	Yes	Yes	No	No	Osmanabad	c	Haladgaon	79
c	c	c	c	c	b	a	Yes	Yes	Yes	Yes	Osmanabad	c	Saundana (Dhoki)	80
c	c	c	c	c	b	a	Yes	Yes	No	No	Osmanabad	c	Yerandgaon	81
c	c	c	c	Yes	Yes	Yes	Yes	Yes	Yes	Yes	Osmanabad	c	Shelgaon(jagir)	82
c	c	c	c	Yes	Yes	Yes	Yes	Yes	Yes	Yes	Osmanabad	c	Wadgaon(jagir)	83
c	c	c	c	c	b	Yes	Yes	Yes	No	No	Osmanabad	c	Partapur	84
c	c	c	c	Yes	Yes	Yes	Yes	Yes	Yes	Yes	Osmanabad	c	Pangaon	85
c	c	c	c	c	b	a	Yes	Yes	No	No	Osmanabad	c	Sanjitpur	86
c	c	c	c	Yes	Yes	Yes	Yes	Yes	Yes	Yes	Osmanabad	c	Sapnai	87
c	c	c	c	Yes	Yes	Yes	Yes	Yes	Yes	Yes	Osmanabad	c	Uplai	88
c	c	c	c	c	b	Yes	Yes	Yes	Yes	Yes	Osmanabad	c	Baratewadi	89
c	c	Yes	Yes	Yes	Yes	Yes	Yes	Yes	Yes	Yes	Osmanabad	c	Chorakhali	90
c	c	c	c	c	b	Yes	Yes	Yes	Yes	Yes	Osmanabad	c	Malkapur	91
c	c	Yes	Yes	Yes	Yes	Yes	Yes	Yes	Yes	Yes	Osmanabad	c	Yermala	92
c	c	c	c	c	b	Yes	Yes	Yes	No	No	Osmanabad	c	Dudhalwadi	93
c	c	c	c	Yes	Yes	a	Yes	Yes	Yes	Yes	Osmanabad		Bangarwadi	94
0	0	19	19	71	71	80	94	94	84	84	0	0	Block T O T A L :	

Census of India 2011 -**Amenities and**

Name of District:- Osmanabad

Name of CD Block:- Kalamb

Sr.No.	Name village	Land Use										
		Area under different types of land use (in hectares rounded up to one decimal place)										
		Forests	Area under Non-agricultural Uses	Barren and Un-cultivable land	Permanent Pastures and Other Grazing Lands	Land Under Miscellaneous Tree Crops etc.	Culturable Waste Land	Fallow lands other than current fallows	Current Fallows	Net Area Sown	Total Irrigated Land Area	Total Un-irrigated Land Area
1	2	104	105	106	107	108	109	110	111	112	113	114
73	Wagholi	0	3.6	8.3	3.5	0	6.2	0	0	645.7	148	497.7
74	Gaur	0	58.3	0	0	0	26.4	0	0	1867.3	32.6	1834.7
75	Bhosa	0	4.4	0	0	0	12.4	0	0	572.2	16.8	555.4
76	Shelgaon Divani	0	53.3	0	0	0	9.6	0	0	633.1	4.4	628.8
77	Wanewadi	0	1	0.2	0	0	4	0	0	196.8	62	134.8
78	Satephal	0	14.1	0	0	0	0	0	0	512.9	44.5	468.5
79	Haladgaon	0	1.8	2	2	0	0	0	0	201.8	69.5	132.4
80	Saundana (Dhoki)	0	1	7.6	1.6	0	2	0	0	261.6	73	188.6
81	Yerandgaon	0	2	2	0	0	3	0	0	140.5	48	92.5
82	Shelgaon(jagir)	0	7.5	10	0	0	12	0	15	908.4	150.7	757.6
83	Wadgaon(jagir)	0	4.6	0	0	0	7.1	0	0	1305.3	24.7	1280.6
84	Partapur	0	8	20	10	5.8	4	2	1	375	4	371
85	Pangaon	0	20	20	10	4	1	2	1	791	35	756
86	Sanjitpur	0	8.4	6	2.1	0	4	0	5.2	280	30.4	249.6
87	Sapnai	0	22.8	0	0	0	0	0	0	883.2	1.5	881.8
88	Uplai	79.1	22.8	0	0	0	46.5	0	0	790.6	243.1	547.4
89	Baratewadi	5.2	17.2	4.8	0	6.2	0	9	0	400	100	300
90	Chorakhali	0	2	41	11.8	0	0	0	0	2270.7	92.9	2177.8
91	Malkapur	0	4.2	0	0	0	2.5	0	0	567.3	52.6	514.8
92	Yermala	0	2	0	0	0	0	0	0	1996	40.4	1955.6
93	Dudhalwadi	0	13.5	99.1	0	0	25.1	20.5	300	22	22	0
94	Bangarwadi	12.1	122.2	180.5	0	0	20	25.2	18.1	270.4	60	210.4
Block T O T A L :		330.1	3069.3	1225.5	951.3	246.7	964.2	479.6	1840.5	82436.5	11654.1	70782.6

VILLAGE DIRECTORY

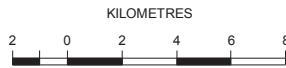
Village Directory

Land use (As in 2009)

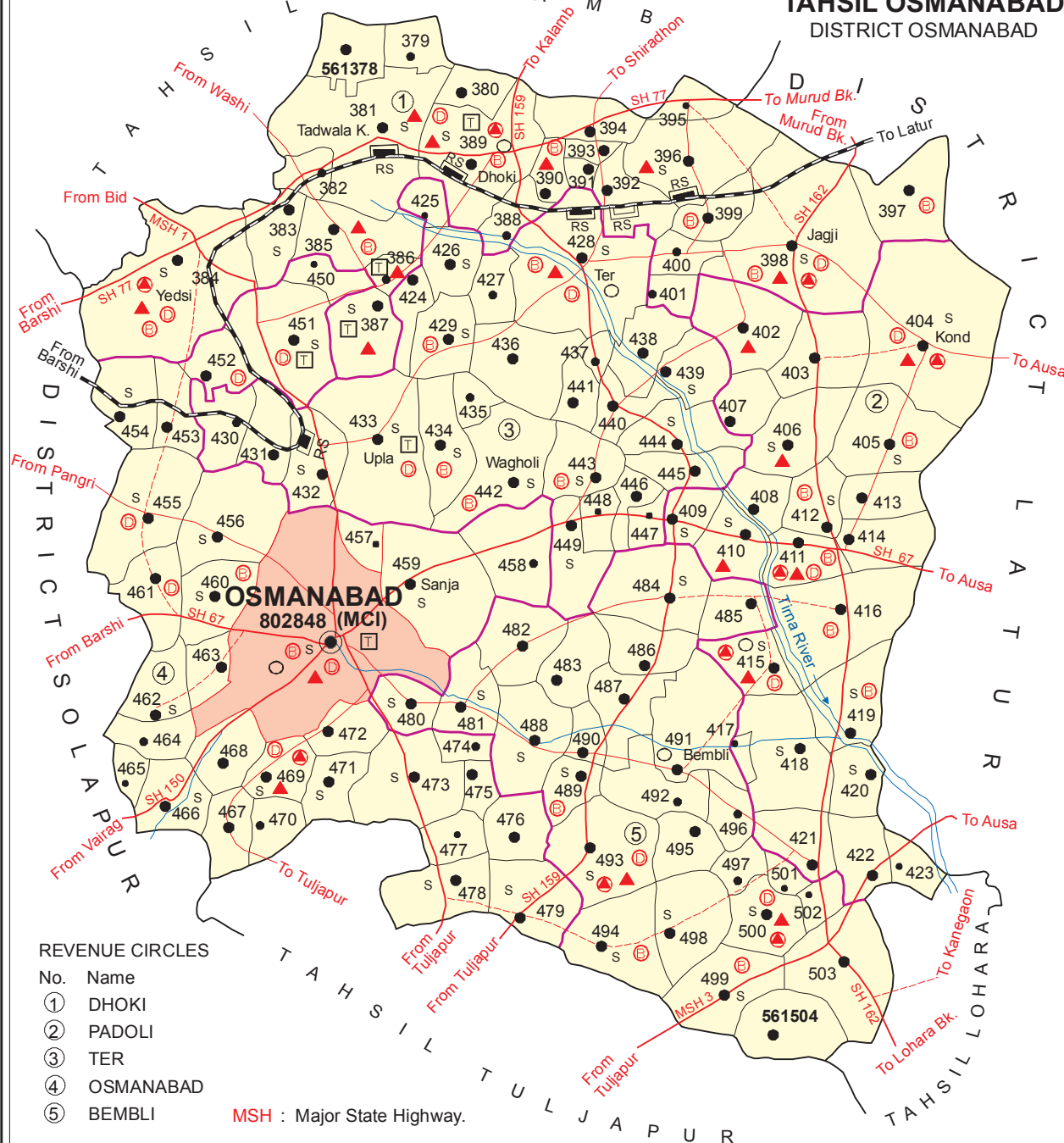
Location Code No:- 525

Location Code No:- 0290

Land Use					Name of three most important commodities manufactured			Name of Village	Serial Number
Area irrigated by source (in hectare).					First	Second	Third		
Canals (C)	Wells/Tube-wells(W/TW)	Tanks/Lakes(T/L)	Water Falls(WF)	Others(O)					
115	116	117	118	119	120	121	122	2	1
0	40.6	107.4	0	0				Wagholi	73
0	32.6	0	0	0				Gaur	74
0	16.8	0	0	0				Bhosa	75
0	4.4	0	0	0				Shelgaon Divani	76
0	62	0	0	0				Wanewadi	77
0	44.5	0	0	0				Satephal	78
0	69.5	0	0	0				Haladgaon	79
0	4	0	0	69				Saundana (Dhoki)	80
0	48	0	0	0				Yerandgaon	81
0	150.7	0	0	0				Shelgaon(jagir)	82
0	24.7	0	0	0				Wadgaon(jagir)	83
0	4	0	0	0				Partapur	84
0	35	0	0	0				Pangaon	85
0	30.4	0	0	0				Sanjitpur	86
0	1.5	0	0	0				Sapnai	87
0	243.1	0	0	0				Uplai	88
0	100	0	0	0				Baratewadi	89
0	39.5	0	0	53.4				Chorakhali	90
0	41.5	11.1	0	0				Malkapur	91
0	40.4	0	0	0				Yermala	92
0	22	0	0	0				Dudhalwadi	93
0	60	0	0	0				Bangarwadi	94
654.1	9698.6	1121.6	0	0				Block T O T A L :	



INDIA
 MAHARASHTRA
TAHSIL OSMANABAD
 DISTRICT OSMANABAD



REVENUE CIRCLES

No.	Name
①	DHOKI
②	PADOLI
③	TER
④	OSMANABAD
⑤	BEMBLI

MSH : Major State Highway.

BOUNDARY, DISTRICT	—
" TAHSIL	—
" REVENUE CIRCLE	—
" VILLAGE WITH MDDS CODE	561378
HEADQUARTERS : DISTRICT / REVENUE CIRCLE	○
POPULATION SIZE OF VILLAGES:BELOW 200, 200-499, 500-999, 1000-4999, 5000 AND ABOVE	○ ● ● ● ●
UNINHABITED VILLAGE WITH MDDS CODE	× 561447
STATUTORY TOWN WITH MDDS CODE	802848
STATE HIGHWAY	SH 67
IMPORTANT METALLED ROAD	—
UNMETALLED AND OTHER ROADS	—
RAILWAY LINE WITH STATION, BROAD GAUGE	RS
RIVER AND STREAM	—

Area in km ²	: 1359.10
Population	: 405736
No. of Town	: 1
Total Villages	: 127
Inhabited Villages	: 124
Uninhabited Villages	: 3

District Headquarters is also the Tahsil Headquarters.
 C. D. Block Boundary of Osmanabad is Co-terminus with Tahsil Boundary Excluding all Statutory Towns.
 Village Boundaries, wherever not available, are not shown.

HIGH SHOOL / INTER SHOOL	S
TECHNICAL INSTITUTIONS	□
BANK	⊕
DISPENSARY	⊙
PRIMARY HEALTH CENTER	⊙
OTHER MEDICAL SERVICES	▲

Alphabetical list of Villages (C. D. Block wise)

Name of the District: Osmanabad

Serial number	Name of village	2011 Census MDDS code number	2001 Census location code number
1	2	3	4

Name of C.D. Block: Osmanabad

Location code of C.D. Block: 04240

1	Alni	561451	29000503627500
2	Ambehol	561463	29000503628700
3	Ambejawalga	561455	29000503627900
4	Ambewadi	561487	29000503631200
5	Ansurda	561489	29000503631400
6	Arni	561402	29000503622600
7	Balpeerwadi	561448	29000503627200
8	Bamani	561498	29000503632300
9	Baramgaon Bk.	561483	29000503630800
10	Baramgaon Kh.	561497	29000503632200
11	Bavi Dhoki	561425	29000503624900
12	Bavi(osmanabad)	561478	29000503630300
13	Begada	561470	29000503629500
14	Bembli	561491	29000503631600
15	Bhadachiwadi	561450	29000503627400
16	Bhanasgaon	561454	29000503627800
17	Bhandari	561422	29000503624600
18	Bhandarwadi	561439	29000503626300
19	Bhikar Sarola	561399	29000503622300
20	Borgaon raje	561485	29000503631000
21	Borkheda	561416	29000503624000
22	Bukanwadi	561392	29000503621600
23	Chikhali	561484	29000503630900
24	Chilvadi	561466	29000503629000
25	Dakwadi	561437	29000503626100
26	Darphal	561446	29000503627000
27	Dautpur	561445	29000503626900
28	Deolali	561481	29000503630600
29	Dharur	561479	29000503630400
30	Dhoki	561389	29000503621300
31	Dhutta	561420	29000503624400
32	Dudhagaon	561382	29000503620600
33	Gad Deodari	561430	29000503625400
34	Gaosud	561472	29000503629700
35	Gaundgaon	561490	29000503631500
36	Ghatangri	561456	29000503628000

Alphabetical list of Villages (C. D. Block wise)

Name of the District: Osmanabad

Serial number	Name of village	2011 Census MDDS code number	2001 Census location code number
1	2	3	4
37	Ghogarewadi	561395	29000503621900
38	Ghuggi	561413	29000503623700
39	Gogaon	561502	29000503632700
40	Gopalwadi	561378	29000503620200
41	Gorewadi	561393	29000503621700
42	Govardhanwadi	561390	29000503621400
43	Hinglajwadi	561436	29000503626000
44	Irla	561444	29000503626800
45	Jagji	561398	29000503622200
46	Jahagirdarwadi	561431	29000503625500
47	Jawale Dumala	561383	29000503620700
48	Junoni	561462	29000503628600
49	Kajala	561443	29000503626700
50	Kakaspur	561423	29000503624700
51	Kamegaon	561410	29000503623400
52	Kanagara	561418	29000503624200
53	Karajkheda	561503	29000503632800
54	Kaudgaon (Bavi)	561386	29000503621000
55	Kaudgaon (Bavi)	561461	29000503628500
56	Kawaldara Tanda	561477	29000503630200
57	Kawalewadi	561391	29000503621500
58	Keshegaon	561493	29000503631800
59	Khamaswadi	561476	29000503630100
60	Khamgaon	561385	29000503620900
61	Khanapur	561460	29000503628400
62	Khed	561387	29000503621100
63	Kini	561429	29000503625300
64	Kolegaon	561394	29000503621800
65	Kolewadi	561440	29000503626400
66	Kombadwadi	561379	29000503620300
67	Kond	561404	29000503622800
68	Kumalwadi	561452	29000503627600
69	Lasona	561412	29000503623600
70	Mahadevwadi	561496	29000503632100
71	Mahalangi	561486	29000503631100
72	Medsinga	561482	29000503630700
73	Mendha	561414	29000503623800
74	Mohtarwadi	561400	29000503622400

Alphabetical list of Villages (C. D. Block wise)

Name of the District: Osmanabad

Serial number	Name of village	2011 Census MDDS code number	2001 Census location code number
1	2	3	4
75	Mulewadi	561427	29000503625100
76	Nandurga	561421	29000503624500
77	Narsinhwadi	561447	29000503627100
78	Nitali	561405	29000503622900
79	Osmanabad	561457	29000503628100
80	Padoli	561415	29000503623900
81	Palaswadi	561474	29000503629900
82	Palsap	561396	29000503622000
83	Panchgavhan	561417	29000503624100
84	Panwadi	561401	29000503622500
85	Patoda	561500	29000503632500
86	Pawarwadi	561435	29000503625900
87	Pimpri	561468	29000503629200
88	Pohner	561469	29000503629400
89	Rajuri	561409	29000503623300
90	Ramwadi	561438	29000503626200
91	Rui dhoki	561424	29000503624800
92	Ruibhar	561488	29000503631300
93	Sakanewadi	561458	29000503628200
94	Samba	561403	29000503622700
95	Samudrawani	561411	29000503623500
96	Sangvi	561408	29000503623200
97	Sanja	561459	29000503628300
98	Sarola Bk.	561449	29000503627300
99	Shekapur	561480	29000503630500
100	Shingoli	561432	29000503625600
101	Sonegaon	561453	29000503627700
102	Surdi	561467	29000503629100
103	Tadwala K.	561381	29000503620500
104	Takali Bambali	561419	29000503624300
105	Takali Dhoki	561407	29000503623100
106	Takwiki	561499	29000503632400
107	Tawaraj Kheda	561397	29000503622100
108	Ter	561428	29000503625200
109	Thodsarwadi	561388	29000503621200
110	Toramba	561504	29000503632900
111	Tugaon	561426	29000503625000
112	Umaregavhan	561495	29000503632000

Alphabetical list of Villages (C. D. Block wise)

Name of the District: Osmanabad

Serial number	Name of village	2011 Census MDDS code number	2001 Census location code number
1	2	3	4
113	Upla	561433	29000503625700
114	Uttami Kayapur	561475	29000503630000
115	Vitthalwadi	561492	29000503631700
116	Wadala	561501	29000503632600
117	Wadgaon	561473	29000503629800
118	Wadibamani	561494	29000503631900
119	Wagholi	561442	29000503626600
120	Wakharwadi	561380	29000503620400
121	Walgud	561464	29000503628800
122	Wanewadi	561441	29000503626500
123	Waruda	561434	29000503625800
124	Warwanti	561471	29000503629600
125	Yedsi	561384	29000503620800
126	Yeoti	561406	29000503623000
127	Zaregaon	561465	29000503628900

VILLAGE DIRECTORY
OSMANABAD C.D.BLOCK

Census of India 2011 -**Amenities and**

Name of District:- Osmanabad

Name of CD Block:- Osmanabad

Sr.No.	Name village	Location code no.	Total area of the village (in hectares rounded up to one decimal place)	Total population (2011 census)	Number of households (2011 census)	Number of educational amenities available. (If not available within the village , the distance range code viz; a for < 5 Kms, b for 5-10 Kms and c for 10+ kms of nearest place where facility is available is given).									
						Pre-Primary school (PP)	Primary school (P)	Middle school (M)	Secondary School (S)	Senior Secondary school (SS)	Degree college of arts science & commerce (ASC)	Engineering college(EC)	Medical college (MC)	Management institute (MI)	Polytechnic (Pt)
1	2	3	4	5	6	7	8	9	10	11	12	13	14	15	16
1	Gopalwadi	561378	550	1108	224	2	1	1	b	b	c	c	c	c	c
2	Kombadwadi	561379	546	772	212	1	1	1	b	b	c	c	c	c	c
3	Wakharwadi	561380	342	1247	263	2	1	1	a	a	a	c	c	c	c
4	Tadwala K.	561381	3836	9170	2127	2	6	5	2	1	b	c	c	c	c
5	Dudhagaon	561382	403	986	215	3	1	1	c	a	c	c	c	c	c
6	Jawale Dumala	561383	838	1732	503	1	2	1	1	b	b	c	c	c	c
7	Yedsi	561384	3797	10335	2186	3	8	8	3	1	c	c	c	c	c
8	Khamgaon	561385	837.9	2037	447	3	2	1	c	c	c	c	c	c	c
9	Kaudgaon (Bavi)	561386	242	726	173	3	1	a	c	c	c	c	c	c	c
10	Khed	561387	1450.1	3465	714	2	3	1	1	1	c	c	c	c	c
11	Thodsarwadi	561388	120	773	184	4	1	a	c	b	b	c	c	c	c
12	Dhoki	561389	2382	15303	3021	2	10	6	3	2	c	c	c	c	c
13	Govardhanwadi	561390	783	1719	356	2	2	1	c	c	c	c	c	c	c
14	Kawalewadi	561391	750	1021	214	3	1	1	b	b	b	b	c	c	b
15	Bukanwadi	561392	844	1662	318	2	2	1	b	c	c	c	c	c	c
16	Gorewadi	561393	126	1377	383	3	2	1	b	b	b	c	c	c	c
17	Kolegaon	561394	811.1	1432	324	1	2	1	c	c	a	c	c	c	c
18	Ghogarewadi	561395	642.6	412	96	1	1	a	a	b	b	c	c	c	c
19	Palsap	561396	2160	4858	1011	2	4	2	1	b	b	c	c	c	c
20	Tawaraj Kheda	561397	1074	1897	393	5	2	1	c	b	c	c	c	c	c
21	Jagji	561398	3830.3	5586	1210	3	4	1	1	1	b	c	c	c	c
22	Bhikar Sarola	561399	783.6	1892	405	6	2	1	c	c	c	c	c	c	c
23	Mohtarwadi	561400	878	962	215	3	1	1	c	c	c	c	c	c	c
24	Panwadi	561401	122	614	152	1	1	1	b	b	b	c	c	c	c

VILLAGE DIRECTORY

Village Directory

Land use (As in 2009)

Location Code No:- 525

Location Code No:- 0291

Number of educational amenities available. (If not available within the village , the distance range code viz; a for < 5 Kms, b for 5-10 Kms and c for 10+ kms of nearest place where facility is available is given).				Number of Medical Amenities available. (If not available within the village , the distance range code viz; a for < 5 Kms, b for 5-10 Kms and c for 10+ kms of nearest place where facility is available is given).										Name village	Sr.No.	
Vocational training school /ITI	Non-formal training centre (NFTC)	Special school for disabled (SSD)	Others (specify)	Community health centre (CHC)	Primary health centre (PHC)	Primary health sub centre (PHS)	Maternity and child welfare centre (MCW)	T.B. clinic (TBC)	Hospital-allopathic (HA)	Hospital-alternative medicine (HO)	Dispensary (D)	Veterinary hospital (VH)	Mobile health clinic (MHC)			Family welfare centre (FWC)
17	18	19	20	21	22	23	24	25	26	27	28	29	30	31	2	1
c	c	c		c	b	b	b	b	b	c	b	c	c	b	Gopalwadi	1
c	c	c		c	b	b	b	b	b	c	b	c	c	b	Kombadwadi	2
c	c	c		c	b	b	b	b	b	a	b	c	c	b	Wakharwadi	3
c	c	b		c	b	1	b	b	b	c	b	b	c	b	Tadwala K.	4
c	c	c		c	b	b	b	b	b	b	b	c	c	b	Dudhagaon	5
c	c	c		c	b	b	b	b	b	b	b	b	c	b	Jawale Dumala	6
c	c	c		c	1	1	1	1	1	c	1	1	c	1	Yedsi	7
1	c	c	1	c	b	1	b	b	b	b	b	c		b	Khamgaon	8
2	c	c		c	b	1	b	b	b	b	b	b		b	Kaudgaon (Bavi)	9
3	c	c		c	b	1	b	b	b	b	b	c		b	Khed	10
b	c	c		c	b	b	b	b	b	b	b	b	b	b	Thodsarwadi	11
1	c	c		c	1	b	1	1	1	c	1	c		1	Dhoki	12
c	c	c		c	b	1	b	b	b	c	b	a	c	b	Govardhanwadi	13
b	c	c	1	c	b	b	b	b	b	c	b	b	b	b	Kawalewadi	14
c	c	c	1	c	b	b	b	b	b	c	b	b	c	b	Bukanwadi	15
b	c	c	1	c	b	b	b	b	b	b	b	b	b	b	Gorewadi	16
c	c	a	1	c	b	a	b	b	b	c	b	a	c	b	Kolegaon	17
c	c	c	1	c	b	b	b	b	b	c	b	c	c	b	Ghogarewadi	18
c	c	c	1	c	b	1	b	b	b	c	b	c	c	b	Palsap	19
c	c	c	4	c	b	b	b	b	b	c	b	b	c	b	Tawaraj Kheda	20
c	c	c		c	1	1	1	1	1	b	1	b	c	1	Jagji	21
c	c	c	1	c	b	b	b	b	b	b	b	c	c	b	Bhikar Sarola	22
c	c	c		c	b	b	b	b	b	b	b	c	c	b	Mohtarwadi	23
c	c	c		c	b	b	b	b	b	c	b	b	c	b	Panwadi	24

**Census of India 2011 -
Amenities and**

Name of District:- Osmanabad

Name of CD Block:- Osmanabad

Sr.No.	Name village	Number of Non-Government Medical Amenities available.							Availability of drinking water - Yes / No							
		Charitable non Govt. hospital/Nursing home.	Medical practitioner with MBBS Degree	Medical practitioner with other degree	Medical practitioner with no degree	Traditional practitioner and faith healer .	Medicine Shop	Others	Tap water (Treated/Untreated)	Well water (Covered / Uncovered well)	Hand Pump	Tube wells / Bore well	Spring	River / Canal	Tank / Pond / Lake	Others
1	2	32	33	34	35	36	37	38	39	40	41	42	43	44	45	46
1	Gopalwadi	0	0	1	0	0	0	0	Yes	Yes	No	Yes	No	No	No	No
2	Kombadwadi	0	0	0	0	0	0	0	Yes	Yes	No	Yes	No	No	No	No
3	Wakharwadi	0	0	1	0	0	0	0	Yes	Yes	Yes	Yes	No	No	Yes	No
4	Tadwala K.	0	1	1	0	0	1	0	Yes	Yes	Yes	Yes	No	No	No	No
5	Dudhagaon	0	0	0	0	0	0	0	Yes	Yes	Yes	Yes	No	Yes	No	No
6	Jawale Dumala	0	0	1	0	0	0	0	Yes	Yes	Yes	Yes	No	Yes	Yes	No
7	Yedsi	0	1	1	0	0	1	0	Yes	Yes	Yes	Yes	No	No	No	No
8	Khamgaon	0	1	2	0	0	2	0	Yes	Yes	Yes	Yes	No	No	No	No
9	Kaudgaon (Bavi)	0	0	0	0	0	0	0	Yes	Yes	Yes	Yes	No	No	No	No
10	Khed	0	0	1	0	0	1	0	Yes	Yes	Yes	Yes	No	No	No	No
11	Thodsarwadi	0	0	0	0	0	0	0	Yes	Yes	Yes	Yes	No	No	Yes	No
12	Dhoki	0	1	1	0	0	1	0	Yes	Yes	Yes	Yes	No	No	No	No
13	Govardhanwadi	1	1	8	0	0	1	0	Yes	Yes	Yes	Yes	No	No	No	No
14	Kawalewadi	0	0	1	0	0	0	0	Yes	Yes	Yes	Yes	No	No	No	No
15	Bukanwadi	0	0	1	0	0	0	0	Yes	Yes	Yes	Yes	No	No	No	No
16	Gorewadi	0	0	1	0	0	0	0	Yes	Yes	Yes	Yes	No	No	No	No
17	Kolegaon	0	0	1	0	0	0	0	Yes	Yes	Yes	Yes	No	No	No	No
18	Ghogarewadi	0	0	0	0	0	0	0	Yes	Yes	No	Yes	No	No	No	No
19	Palsap	0	0	1	0	0	1	0	Yes	Yes	Yes	Yes	No	No	No	No
20	Tawaraj Kheda	0	0	1	0	0	0	0	No	Yes	Yes	Yes	No	Yes	Yes	No
21	Jagji	0	1	1	0	0	1	0	Yes	Yes	Yes	Yes	No	No	Yes	No
22	Bhikar Sarola	0	0	1	0	0	0	0	Yes	Yes	Yes	Yes	No	No	No	No
23	Mohtarwadi	0	0	0	0	0	0	0	No	Yes	Yes	Yes	No	No	No	No
24	Panwadi	0	0	0	0	0	0	0	Yes	Yes	Yes	Yes	No	No	No	No

VILLAGE DIRECTORY

Village Directory

Land use (As in 2009)

Location Code No:- 525

Location Code No:- 0291

Availability of toilet & others Yes / No				Communication and transport facilities (If amenities available code -Yes is given except for Village Pin Code ,If not available within the village , the distance range code viz; a for < 5 Kms, b for 5-10 Kms and c for 10+ kms of nearest place where facility is available is given).								
Community toilet including bath.	Community toilet excluding bath.	Rural sanitary mart or sanitary hardware outlet available near the village.	Community bio- gas or recycle of waste for productive use.	Post office(PO)	Sub post office (SPO)	Post & Telegraph office (P&TO)	Village Pin Code	Telephones (Land lines)	Public call office (PCO)	Mobile phone coverage	Name village	Sr.No.
47	48	49	50	51	52	53	54	55	56	57	2	1
No	No	No	No	c	Yes	c	413405	Yes	Yes	Yes	Gopalwadi	1
No	No	No	No	c	Yes	c	413405	Yes	a	Yes	Kombadwadi	2
No	No	No	No	c	c	c		Yes	Yes	Yes	Wakharwadi	3
No	Yes	No	No	Yes	c	Yes	413405	Yes	Yes	Yes	Tadwala K.	4
No	No	No	No	a	c	a	413407	Yes	a	Yes	Dudhagaon	5
No	No	No	No	b	b	b		Yes	Yes	Yes	Jawale Dumala	6
Yes	Yes	Yes	No	Yes	c	Yes	413405	Yes	Yes	Yes	Yedsi	7
No	No	No	No	b	Yes	b		Yes	Yes	Yes	Khamgaon	8
No	No	No	No	b	b	b		Yes	a	Yes	Kaudgaon (Bavi)	9
No	Yes	No	No	Yes	c	Yes		Yes	Yes	Yes	Khed	10
No	No	No	No	b	c	b		Yes	a	Yes	Thodsarwadi	11
Yes	Yes	Yes	No	Yes	c	Yes	413508	Yes	Yes	Yes	Dhoki	12
No	No	No	No	b	Yes	b		Yes	Yes	Yes	Govardhanwadi	13
No	No	No	No	a	a	a		Yes	Yes	Yes	Kawalewadi	14
No	No	No	No	b	Yes	b		Yes	Yes	Yes	Bukanwadi	15
No	No	No	No	b	b	b		Yes	Yes	Yes	Gorewadi	16
No	No	No	No	a	a	a		Yes	Yes	Yes	Kolegaon	17
No	No	No	No	c	c	c	413509	a	a	Yes	Ghogarewadi	18
No	Yes	No	No	Yes	c	Yes	413509	Yes	Yes	Yes	Palsap	19
No	No	No	No	c	Yes	c	413511	Yes	Yes	Yes	Tawaraj Kheda	20
No	Yes	No	No	Yes	c	Yes	413509	Yes	Yes	Yes	Jagji	21
No	No	No	No	b	Yes	b		Yes	Yes	Yes	Bhikar Sarola	22
No	No	No	No	c	c	c	413509	Yes	a	Yes	Mohtarwadi	23
No	No	No	No	b	b	b		a	a	Yes	Panwadi	24

Census of India 2011 -**Amenities and**

Name of District:- Osmanabad

Name of CD Block:- Osmanabad

Sr.No.	Name village	Communication and transport facilities (If amenities available code -Yes is given except for Village Pin Code ,If not available within the village , the distance range code viz; a for < 5 Kms, b for 5-10 Kms and c for 10+ kms of nearest place where facility is available is given).									
		Internet cafes/ Common service centre (CSC)	Private courier facility	Bus service (Public & Private)	Railway stations	Auto/Modified Autos	Taxis and Vans	Tractors	Cycle-pulled rickshaws(Manual & Machine driven)	Carts driven by animals	Sea /River ferry service
1	2	58	59	60	61	62	63	64	65	66	67
1	Gopalwadi	c	c	Yes	b	b	b	c		c	
2	Kombadwadi	c	c	Yes	b	b	b	c		c	
3	Wakharwadi	c	c	Yes	c	b	b	c		c	
4	Tadwala K.	Yes	Yes	Yes	Yes	Yes	Yes	c		c	
5	Dudhagaon	c	c	Yes	a	b	b	c		c	
6	Jawale Dumala	c	c	Yes	c	b	b	c		c	
7	Yedsi	Yes	Yes	Yes	Yes	Yes	Yes	c		b	
8	Khamgaon	c	c	Yes	a	Yes	Yes	c		c	
9	Kaudgaon (Bavi)	c	c	Yes	b	b	b	c		c	c
10	Khed	c	c	Yes	b	Yes	Yes	c		c	
11	Thodsarwadi	b	b	Yes	b	b	b	c		c	c
12	Dhoki	Yes	Yes	Yes	Yes	Yes	Yes	c		c	
13	Govardhanwadi	c	c	Yes	c	b	b	c		c	
14	Kawalewadi	c	c	Yes	c	b	b	c		c	
15	Bukanwadi	c	c	Yes	Yes	b	b	c		c	
16	Gorewadi	b	b	Yes	b	b	b	c		c	b
17	Kolegaon	c	c	Yes	b	b	b	c		c	
18	Ghogarewadi	c	c	Yes	c	b	b	c		c	
19	Palsap	c	c	Yes	Yes	Yes	Yes	c		c	
20	Tawaraj Kheda	b	b	Yes	b	b	b	c		c	
21	Jagji	Yes	Yes	Yes	c	Yes	Yes	c		c	
22	Bhikar Sarola	c	c	Yes	a	b	b	c		c	
23	Mohtarwadi	c	c	Yes	c	b	b	c		c	
24	Panwadi	b	b	Yes	b	b	b	c		c	

VILLAGE DIRECTORY

Village Directory

Land use (As in 2009)

Location Code No:- 525

Location Code No:- 0291

Village connected to highways,village roads, banks & credit societies (If amenities available code -Yes is given, If not available within the village , the distance range code viz; a for < 5 Kms, b for 5-10 Kms and c for 10+ kms of nearest place where facility is available is given).												Name village	Sr.No.
Connected to national highway(NH)	Connected to state highway(SH)	Connected to major district road (MDR)	Connected to others district road	Pucca roads	Kutchcha roads	Water bounded macadam(WBM) roads	Navigable waterway (river/canal)(NW)	Footpaths (FP)	Commercial & Co-operative Banks	ATM	Agricultural Credit Societies		
68	69	70	71	72	73	74	75	76	77	78	79	2	1
Yes	b	b	b	Yes	a	a		Yes	b	c	Yes	Gopalwadi	1
Yes	b	b	b	Yes	a	a		Yes	b	c	b	Kombadwadi	2
c	b	Yes	Yes	Yes	a	Yes		Yes	a	c	Yes	Wakharwadi	3
c	Yes	Yes	Yes	Yes	Yes	Yes		Yes	c	c	Yes	Tadwala K.	4
b	Yes	Yes	Yes	Yes	Yes	a		Yes	c	c	Yes	Dudhagaon	5
c	Yes	Yes	Yes	Yes	a	a		Yes	b	c	Yes	Jawale Dumala	6
Yes	Yes	Yes	Yes	Yes	a	Yes		Yes	Yes	c	Yes	Yedsi	7
c	b	Yes	Yes	Yes	Yes	a		Yes	Yes	Yes	Yes	Khamgaon	8
c	b	Yes	Yes	Yes	Yes	a		Yes	b	c	a	Kaudgaon (Bavi)	9
c	b	Yes	Yes	Yes	a	a		Yes	b	c	Yes	Khed	10
c	b	a	a	a	Yes	Yes		Yes	b	c	a	Thodsarwadi	11
c	Yes	Yes	Yes	Yes	a	Yes		Yes	Yes	Yes	Yes	Dhoki	12
a	a	a	Yes	Yes	Yes	Yes		Yes	Yes	Yes	Yes	Govardhanwadi	13
a	a	b	Yes	Yes	Yes	Yes		Yes	a	c	Yes	Kawalewadi	14
c	a	Yes	b	Yes	Yes	Yes		Yes	b	c	Yes	Bukanwadi	15
c	a	Yes	Yes	Yes	Yes	Yes		Yes	b	c	Yes	Gorewadi	16
c	b	Yes	Yes	Yes	Yes	Yes		Yes	b	c	Yes	Kolegaon	17
c	Yes	Yes	Yes	Yes	a	Yes		Yes	b	c	a	Ghogarewadi	18
c	Yes	Yes	Yes	Yes	a	Yes		Yes	b	c	Yes	Palsap	19
c	b	a	Yes	Yes	Yes	a		Yes	Yes	c	Yes	Tawaraj Kheda	20
c	Yes	Yes	Yes	Yes	Yes	Yes		Yes	Yes	Yes	Yes	Jagji	21
c	b	Yes	b	Yes	Yes	Yes		Yes	Yes	c	Yes	Bhikar Sarola	22
c	b	Yes	Yes	Yes	Yes	Yes		Yes	c	c	Yes	Mohtarwadi	23
c	b	b	Yes	Yes	Yes	Yes		Yes	b	c	b	Panwadi	24

Census of India 2011 -**Amenities and**

Name of District:- Osmanabad

Name of CD Block:- Osmanabad

Sr.No.	Name village	Availability of miscellaneous facilities (If amenities available code -Yes is given, If not available within the village , the distance range code viz; a for < 5 Kms, b for 5-10 Kms and c for 10+ kms of nearest place where facility is available is given).										
		Self-Help Group (SHG)	Public distribution system (PDS) shop	Mandis / Regular market	Weekly Haat	Agricultural marketing society	Integrated Child Development Scheme (Nutritional Centres)	Anganwadi Centre (Nutritional Centres)	Others (Nutritional Centres)	ASHA (Accredited Social Health Activist)	Community centre with/without TV	Sports Field,
1	2	80	81	82	83	84	85	86	87	88	89	90
1	Gopalwadi	Yes	Yes	c	c	c	Yes	Yes	Yes	Yes	c	c
2	Kombadwadi	Yes	Yes	c	c	c	Yes	Yes	Yes	c	c	c
3	Wakharwadi	Yes	Yes	c	c	c	Yes	Yes	Yes	Yes	c	c
4	Tadwala K.	Yes	Yes	Yes	Yes	c	Yes	Yes	Yes	Yes	Yes	c
5	Dudhagaon	Yes	Yes	c	c	c	Yes	Yes	Yes	c	c	c
6	Jawale Dumala	Yes	Yes	c	c	c	Yes	Yes	Yes	Yes	c	c
7	Yedsi	Yes	Yes	Yes	Yes	Yes	Yes	Yes	Yes	Yes	Yes	Yes
8	Khamgaon	Yes	Yes	c	Yes	c	Yes	Yes	Yes	Yes	Yes	c
9	Kaudgaon (Bavi)	Yes	Yes	c	c	c	Yes	Yes	Yes	c	c	c
10	Khed	Yes	Yes	c	Yes	c	Yes	Yes	Yes	Yes	Yes	c
11	Thodsarwadi	Yes	Yes	b	b	b	Yes	Yes	Yes	c	c	c
12	Dhoki	Yes	Yes	Yes	Yes	Yes	Yes	Yes	Yes	Yes	Yes	Yes
13	Govardhanwadi	Yes	Yes	c	Yes	c	Yes	Yes	Yes	Yes	c	c
14	Kawalewadi	Yes	Yes	c	c	c	Yes	Yes	Yes	Yes	c	c
15	Bukanwadi	Yes	Yes	c	c	c	Yes	Yes	Yes	Yes	c	c
16	Gorewadi	Yes	Yes	b	b	b	Yes	Yes	Yes	Yes	c	c
17	Kolegaon	Yes	Yes	c	c	c	Yes	Yes	Yes	Yes	c	c
18	Ghogarewadi	Yes	a	c	c	c	Yes	Yes	Yes	c	c	c
19	Palsap	Yes	Yes	c	Yes	c	Yes	Yes	Yes	Yes	Yes	c
20	Tawaraj Kheda	Yes	Yes	c	Yes	c	Yes	Yes	Yes	Yes	c	c
21	Jagji	Yes	Yes	Yes	Yes	b	Yes	Yes	Yes	Yes	Yes	c
22	Bhikar Sarola	Yes	Yes	c	Yes	c	Yes	Yes	Yes	Yes	c	c
23	Mohtarwadi	Yes	Yes	c	c	c	Yes	Yes	Yes	c	c	c
24	Panwadi	Yes	Yes	b	b	b	Yes	Yes	Yes	c	c	c

VILLAGE DIRECTORY

Village Directory

Land use (As in 2009)

Location Code No:- 525

Location Code No:- 0291

Availability of miscellaneous facilities (If amenities available code -Yes is given, If not available within the village , the distance range code viz; a for < 5 Kms, b for 5-10 Kms and c for 10+ kms of nearest place where facility is available is given).							Availability of electricity (Yes/No)				Nearest Town			
Sports Club / Recreation Centre	Cinema / Video Hall	Public Library	Public Reading Room	Newspaper Supply	Assembly Polling station	Birth & Death Registration Office	Power Supply for Domestic Use (ED)	Power Supply for Agricultural Use (EAG)	Power Supply for Commercial Use (EC)	Power Supply for All Uses (EA)	Name	Distance range code i.e. a for < 5 Kms, b for 5-10 Kms and c for 10+ kms .	Name village	Sr.No.
91	92	93	94	95	96	97	98	99	100	101	102	103	2	1
c	c	c	c	Yes	Yes	Yes	Yes	Yes	Yes	Yes	Osmanabad		Gopalwadi	1
c	c	c	c	c	b	Yes	Yes	Yes	Yes	Yes	Osmanabad	c	Kombadwadi	2
c	c	c	c	Yes	Yes	a	Yes	Yes	Yes	Yes	Osmanabad	c	Wakharwadi	3
c	c	Yes	Yes	Yes	Yes	Yes	Yes	Yes	Yes	Yes	Osmanabad	c	Tadwala K.	4
c	c	c	c	c	b	Yes	Yes	Yes	Yes	Yes	Osmanabad	c	Dudhagaon	5
c	c	c	c	Yes	Yes	Yes	Yes	Yes	Yes	Yes	Osmanabad	c	Jawale Dumala	6
Yes	c	Yes	Yes	Yes	Yes	Yes	Yes	Yes	Yes	Yes	Osmanabad	b	Yedsi	7
c	c	Yes	Yes	Yes	Yes	Yes	Yes	Yes	Yes	Yes	Osmanabad	c	Khamgaon	8
c	c	c	c	c	b	Yes	Yes	Yes	Yes	Yes	Osmanabad	c	Kaudgaon (Bavi)	9
c	c	Yes	Yes	Yes	Yes	Yes	Yes	Yes	Yes	Yes	Osmanabad	c	Khed	10
c	c	c	c	c	b	Yes	Yes	Yes	Yes	Yes	Osmanabad	c	Thodsarwadi	11
Yes	c	Yes	Yes	Yes	Yes	Yes	Yes	Yes	Yes	Yes	Osmanabad	c	Dhoki	12
c	c	Yes	Yes	Yes	Yes	Yes	Yes	Yes	Yes	Yes	Osmanabad	c	Govardhanwadi	13
c	c	c	c	Yes	Yes	Yes	Yes	Yes	Yes	Yes	Osmanabad	c	Kawalewadi	14
c	c	c	c	Yes	Yes	Yes	Yes	Yes	Yes	Yes	Osmanabad	c	Bukanwadi	15
c	c	c	c	Yes	Yes	Yes	Yes	Yes	Yes	Yes	Osmanabad	c	Gorewadi	16
c	c	c	c	Yes	Yes	Yes	Yes	Yes	Yes	Yes	Osmanabad	c	Kolegaon	17
c	c	c	c	c	b	a	Yes	Yes	No	No	Osmanabad	c	Ghogarewadi	18
c	c	Yes	Yes	Yes	Yes	Yes	Yes	Yes	Yes	Yes	Osmanabad	c	Palsap	19
c	c	c	c	Yes	Yes	Yes	Yes	Yes	Yes	Yes	Osmanabad	c	Tawaraj Kheda	20
c	c	Yes	Yes	Yes	Yes	Yes	Yes	Yes	Yes	Yes	Osmanabad	c	Jagji	21
c	c	Yes	Yes	Yes	Yes	Yes	Yes	Yes	Yes	Yes	Osmanabad	c	Bhikar Sarola	22
c	c	c	c	c	b	Yes	Yes	Yes	Yes	Yes	Osmanabad	c	Mohtarwadi	23
c	c	c	c	b	b	a	Yes	Yes	No	No	Osmanabad		Panwadi	24

Census of India 2011 -**Amenities and**

Name of District:- Osmanabad

Name of CD Block:- Osmanabad

Sr.No.	Name village	Land Use											
		Area under different types of land use (in hectares rounded up to one decimal place)											
		Forests	Area under Non-agricultural Uses	Barren and Un-cultivable land	Permanent Pastures and Other Grazing Lands	Land Under Miscellaneous Tree Crops etc.	Culturable Waste Land	Fallow lands other than current fallows	Current Fallows	Net Area Sown	Total Irrigated Land Area	Total Un-irrigated Land Area	
1	2	104	105	106	107	108	109	110	111	112	113	114	
1	Gopalwadi	0	3	0	0	0	0	0	0	78	469	24.7	444.3
2	Kombadwadi	0	2	0	0	0	0	0	0	60	484	18.5	465.5
3	Wakharwadi	0	18	0	0	0	0	0	0	0	324	132.4	191.6
4	Tadwala K.	0	67.3	0	0	0	7	0	0	0	3761.7	291.5	3470.2
5	Dudhagaon	0	28.8	0	0	0	1.6	0	0	0	372.6	23.4	349.2
6	Jawale Dumala	0	76.4	0	0	0	4.3	0	0	0	757.3	93.8	663.5
7	Yedsi	1248.3	133.5	0	0	0	74.3	0	0	0	2340.9	149.2	2191.6
8	Khamgaon	0	2	31.6	22.6	0	5.1	0	2	2	774.6	227.1	547.5
9	Kaudgaon (Bavi)	0	8	0	0	0	0	0	0	0	234	18.8	215.3
10	Khed	0	6.3	6	0	2.6	1.3	0	2.7	2.7	1431.1	331.3	1099.8
11	Thodsarwadi	0	2	0	0	0	0	0	0	0	118	3	115
12	Dhoki	0	80.1	0	0	0	35.4	0	0	0	2266.5	436.9	1829.6
13	Govardhanwadi	0	300.2	0	0	0	0	0	0	0	482.8	114.6	368.2
14	Kawalewadi	0	2	0	0	0	19.9	0	0	0	728.1	133.4	594.6
15	Bukanwadi	0	11.7	0	0	0	72.2	0	0	0	760.1	80.1	680
16	Gorewadi	0	2	0	0	0	0	0	0	0	124	0	124
17	Kolegaon	0	2	25	0	0	28	0	0	0	756.1	0	756.1
18	Ghogarewadi	0	2	9.3	0	15.6	0	0	0	0	615.6	10.2	605.4
19	Palsap	0	95.9	0	0	0	127.5	0	0	0	1936.6	542.6	1394
20	Tawaraj Kheda	0	4.6	6.9	9.8	0	12.9	3.9	0	0	1035.8	0	1035.8
21	Jagji	42	32.2	45.8	110.8	28	34	47	24.4	24.4	3466	388	3078
22	Bhikar Sarola	0	6.5	9.2	4.8	0	0	4.7	0	0	758.4	0	758.4
23	Mohtarwadi	0	2	0	0	0	0	0	0	0	876	227.3	648.7
24	Panwadi	0	2	0	0	0	0	0	0	0	120	2	118

VILLAGE DIRECTORY

Village Directory

Land use (As in 2009)

Location Code No:- 525

Location Code No:- 0291

Land Use					Name of three most important commodities manufactured			Name of Village	Serial Number
Area irrigated by source (in hectare).					First	Second	Third		
Canals (C)	Wells/Tube-wells(W/TW)	Tanks/Lakes(T/L)	Water Falls(WF)	Others(O)				120	121
0	24.7	0	0	0				Gopalwadi	1
0	18.5	0	0	0				Kombadwadi	2
0	132.4	0	0	0				Wakharwadi	3
0	291.5	0	0	0				Tadwala K.	4
0	23.4	0	0	0				Dudhagaon	5
0	93.8	0	0	0				Jawale Dumala	6
0	149.2	0	0	0				Yedsi	7
159	1	0	0	67.1				Khamgaon	8
0	18.8	0	0	0				Kaudgaon (Bavi)	9
0	330.3	1	0	0				Khed	10
0	3	0	0	0				Thodsarwadi	11
0	436.9	0	0	0	Sugar			Dhoki	12
0	114.6	0	0	0				Govardhanwadi	13
0	133.4	0	0	0				Kawalewadi	14
0	80.1	0	0	0				Bukanwadi	15
0	0	0	0	0				Gorewadi	16
0	0	0	0	0				Kolegaon	17
0	10.2	0	0	0				Ghogarewadi	18
0	542.6	0	0	0				Palsap	19
0	0	0	0	0				Tawaraj Kheda	20
0	386	2	0	0				Jagji	21
0	0	0	0	0				Bhikar Sarola	22
0	227.3	0	0	0				Mohtarwadi	23
0	2	0	0	0				Panwadi	24

Census of India 2011 -**Amenities and**

Name of District:- Osmanabad

Name of CD Block:- Osmanabad

Sr.No.	Name village	Location code no.	Total area of the village (in hectares rounded up to one decimal place)	Total population (2011 census)	Number of households (2011 census)	Number of educational amenities available. (If not available within the village , the distance range code viz; a for < 5 Kms, b for 5-10 Kms and c for 10+ kms of nearest place where facility is available is given).									
						Pre-Primary school (PP)	Primary school (P)	Middle school (M)	Secondary School (S)	Senior Secondary school (SS)	Degree college of arts science & commerce (ASC)	Engineering college(EC)	Medical college (MC)	Management institute (MI)	Polytechnic (Pt)
1	2	3	4	5	6	7	8	9	10	11	12	13	14	15	16
25	Arni	561402	1466.4	2830	580	2	2	2	b	b	c	c	c	c	c
26	Samba	561403	1169.8	2047	464	3	2	1	c	a	c	c	c	c	c
27	Kond	561404	760	5228	1148	3	5	3	1	1	b	c	c	c	c
28	Nitali	561405	1659.2	2715	613	6	3	2	1	1	c	c	c	c	c
29	Yeoti	561406	1277	2395	512	3	2	2	1	1	c	c	c	c	c
30	Takali Dhoki	561407	676.8	1269	302	3	1	1	a	a	c	c	c	c	c
31	Sangvi	561408	657	2066	417	2	2	1	a	c	c	c	c	c	c
32	Rajuri	561409	535.1	1976	398	3	2	2	1	1	c	c	c	c	c
33	Kamegaon	561410	712.5	1558	309	3	2	1	1	c	c	c	c	c	c
34	Samudrawani	561411	743.2	2328	531	3	2	2	a	a	c	c	c	c	c
35	Lasona	561412	864	1903	393	3	2	1	1	1	c	c	c	c	c
36	Ghuggi	561413	447	1543	323	3	2	1	c	c	c	c	c	c	c
37	Mendha	561414	984.3	2389	560	3	2	1	a	a	c	c	c	c	c
38	Padoli	561415	2322.3	4856	991	3	2	2	2	1	c	c	c	c	c
39	Borkheda	561416	640.7	1529	373	5	2	1	c	c	c	c	c	c	c
40	Panchgavhan	561417	199	201	42	1	1	a	a	c	c	c	c	c	c
41	Kanagara	561418	1719.3	3030	648	1	3	2	1	c	c	c	c	c	c
42	Takali Bambali	561419	1273.5	3028	696	5	3	2	1	b	c	c	c	c	c
43	Dhutta	561420	615.1	1609	340	5	2	1	1	c	c	c	c	c	c
44	Nandurga	561421	842.4	1846	371	3	2	1	b	c	c	c	c	c	c
45	Bhandari	561422	681	1795	370	3	2	1	b	c	c	c	c	c	c
46	Kakaspur	561423	220	219	48	1	1	a	b	c	c	c	c	c	c
47	Rui dhoki	561424	644	1456	307	1	2	1	c	c	c	c	c	c	c
48	Bavi Dhoki	561425	427.4	148	38	1	1	a	b	c	c	c	c	c	c

VILLAGE DIRECTORY

Village Directory

Land use (As in 2009)

Location Code No:- 525

Location Code No:- 0291

Number of educational amenities available. (If not available within the village , the distance range code viz; a for < 5 Kms, b for 5-10 Kms and c for 10+ kms of nearest place where facility is available is given).				Number of Medical Amenities available. (If not available within the village , the distance range code viz; a for < 5 Kms, b for 5-10 Kms and c for 10+ kms of nearest place where facility is available is given).										Name village	Sr.No.	
Vocational training school /ITI	Non-formal training centre (NFTC)	Special school for disabled (SSD)	Others (specify)	Community health centre (CHC)	Primary health centre (PHC)	Primary health sub centre (PHS)	Maternity and child welfare centre (MCW)	T.B. clinic (TBC)	Hospital-allopathic (HA)	Hospital-alternative medicine (HO)	Dispensary (D)	Veterinary hospital (VH)	Mobile health clinic (MHC)			Family welfare centre (FWC)
17	18	19	20	21	22	23	24	25	26	27	28	29	30	31	2	1
c	c	c		c	b	1	b	b	b	b	b	b	c	b	Arni	25
c	c	c		c	b	a	b	b	b	b	b	a	c	b	Samba	26
c	c	c		c	1	1	1	1	1	c	1	1	c	1	Kond	27
c	c	c		c	b	a	b	b	b	c	b	a	c	b	Nitali	28
c	c	c		c	b	1	b	b	b	c	b	b	c	b	Yeoti	29
c	c	c		c	b	a	b	b	b	b	b	b	c	b	Takali Dhoki	30
c	c	c		c	b	a	b	b	b	c	b	a	c	b	Sangvi	31
c	c	c		c	b	a	b	b	b	c	b	b	c	b	Rajuri	32
c	c	c		c	b	1	b	b	b	c	b	a	c	b	Kamegaon	33
c	c	c		c	1	1	1	1	1	c	1	1	c	1	Samudrawani	34
c	c	c	1	c	b	a	b	b	b	c	b	a	c	b	Lasona	35
c	c	c	1	c	b	a	b	b	b	c	b	a	c	b	Ghuggi	36
c	c	c		c	b	a	b	b	b	c	b	b	c	b	Mendha	37
c	c	c		c	1	1	1	1	1	c	1	b	c	1	Padoli	38
c	c	c		c	b	1	b	b	b	c	b	a	c	b	Borkheda	39
c	c	c		c	b	b	b	b	b	b	b	a	c	b	Panchgavhan	40
c	c	c		c	b	1	b	b	b	c	b	c	c	b	Kanagara	41
c	c	c		c	b	1	b	b	b	c	b	a	c	b	Takali Bambali	42
c	c	c		c	b	b	b	b	b	c	b	c	c	b	Dhutta	43
c	c	c	1	c	b	b	b	b	b	c	b	c	c	b	Nandurga	44
c	c	c		c	b	1	b	b	b	c	b	c	c	b	Bhandari	45
c	c	c	1	c	b	b	b	b	b	c	b	c	c	b	Kakaspur	46
c	c	c		c	b	1	b	b	b	c	b	c	c	b	Rui dhoki	47
c	c	c		c	b	a	b	b	b	c	b	c	c	b	Bavi Dhoki	48

**Census of India 2011 -
Amenities and**

Name of District:- Osmanabad

Name of CD Block:- Osmanabad

Sr.No.	Name village	Number of Non-Government Medical Amenities available.							Availability of drinking water - Yes / No							
		Charitable non Govt. hospital/Nursing home.	Medical practitioner with MBBS Degree	Medical practitioner with other degree	Medical practitioner with no degree	Traditional practitioner and faith healer .	Medicine Shop	Others	Tap water (Treated/Untreated)	Well water (Covered / Uncovered well)	Hand Pump	Tube wells / Bore well	Spring	River / Canal	Tank / Pond / Lake	Others
1	2	32	33	34	35	36	37	38	39	40	41	42	43	44	45	46
25	Arni	0	0	1	0	0	0	0	Yes	Yes	Yes	Yes	No	No	No	No
26	Samba	0	0	1	0	0	0	0	Yes	Yes	Yes	Yes	No	No	No	No
27	Kond	0	1	1	0	0	1	0	Yes	Yes	Yes	Yes	No	No	Yes	No
28	Nitali	0	0	1	0	0	0	0	Yes	Yes	Yes	Yes	No	No	No	No
29	Yeoti	0	0	1	0	0	0	0	Yes	Yes	Yes	No	No	No	No	No
30	Takali Dhoki	0	0	1	0	0	0	0	Yes	Yes	Yes	Yes	No	No	No	No
31	Sangvi	0	0	1	0	0	0	0	Yes	Yes	Yes	Yes	Yes	Yes	Yes	No
32	Rajuri	0	0	1	0	0	0	0	Yes	Yes	Yes	Yes	Yes	Yes	No	No
33	Kamegaon	0	0	1	0	0	0	0	Yes	Yes	No	Yes	No	Yes	Yes	No
34	Samudrawani	0	0	1	0	0	0	0	Yes	Yes	Yes	Yes	No	Yes	No	No
35	Lasona	0	0	1	0	0	0	0	Yes	Yes	Yes	Yes	No	No	No	No
36	Ghuggi	0	0	1	0	0	0	0	Yes	Yes	Yes	No	No	No	No	No
37	Mendha	0	0	1	0	0	0	0	Yes	Yes	Yes	Yes	No	No	No	No
38	Padoli	0	0	1	0	0	1	0	Yes	Yes	Yes	Yes	No	Yes	No	No
39	Borkheda	0	0	1	0	0	0	0	Yes	Yes	No	Yes	No	No	No	No
40	Panchgavhan	0	0	0	0	0	0	0	No	Yes	No	Yes	No	No	No	No
41	Kanagara	0	0	1	0	0	1	0	Yes	Yes	Yes	Yes	No	No	No	No
42	Takali Bambali	0	0	1	0	0	1	0	Yes	Yes	Yes	Yes	No	Yes	No	No
43	Dhutta	0	0	1	0	0	0	0	Yes	Yes	Yes	Yes	No	No	Yes	No
44	Nandurga	0	0	1	0	0	0	0	Yes	Yes	Yes	Yes	No	No	No	No
45	Bhandari	0	0	1	0	0	0	0	Yes	Yes	Yes	Yes	No	No	No	No
46	Kakaspur	0	0	0	0	0	0	0	Yes	Yes	No	Yes	No	No	No	No
47	Rui dhoki	0	0	1	0	0	0	0	Yes	Yes	Yes	Yes	No	No	No	No
48	Bavi Dhoki	0	0	0	0	0	0	0	No	Yes	Yes	Yes	No	No	No	No

VILLAGE DIRECTORY

Village Directory

Land use (As in 2009)

Location Code No:- 525

Location Code No:- 0291

Availability of toilet & others Yes / No				Communication and transport facilities (If amenities available code -Yes is given except for Village Pin Code ,If not available within the village , the distance range code viz; a for < 5 Kms, b for 5-10 Kms and c for 10+ kms of nearest place where facility is available is given).							Name village	Sr.No.
Community toilet including bath.	Community toilet excluding bath.	Rural sanitary mart or sanitary hardware outlet available near the village.	Community bio- gas or recycle of waste for productive use.	Post office(PO)	Sub post office (SPO)	Post & Telegraph office (P&TO)	Village Pin Code	Telephones (Land lines)	Public call office (PCO)	Mobile phone coverage		
47	48	49	50	51	52	53	54	55	56	57	2	1
No	No	No	No	b	Yes	b		Yes	Yes	Yes	Arni	25
No	No	No	No	b	Yes	b		Yes	Yes	Yes	Samba	26
No	Yes	No	No	Yes	c	Yes		Yes	Yes	Yes	Kond	27
No	No	No	No	c	Yes	c		Yes	Yes	Yes	Nitali	28
No	No	No	No	c	Yes	c		Yes	Yes	Yes	Yeoti	29
No	No	No	No	a	a	a		Yes	Yes	Yes	Takali Dhoki	30
No	No	No	No	a	a	a	413531	Yes	Yes	Yes	Sangvi	31
No	No	No	No	b	Yes	b		Yes	Yes	Yes	Rajuri	32
No	No	No	No	b	Yes	b	413501	Yes	Yes	Yes	Kamegaon	33
No	No	No	No	c	Yes	c		Yes	Yes	Yes	Samudrawani	34
No	No	No	No	a	a	a		Yes	Yes	Yes	Lasona	35
No	No	No	No	c	c	c		Yes	Yes	Yes	Ghuggi	36
No	No	No	No	b	Yes	b		Yes	Yes	Yes	Mendha	37
No	Yes	No	No	Yes	c	Yes		Yes	Yes	Yes	Padoli	38
No	No	No	No	b	Yes	b	413501	Yes	Yes	Yes	Borkheda	39
No	No	No	No	a	a	a	413506	a	a	Yes	Panchgavhan	40
No	Yes	No	No	Yes	c	Yes	413506	Yes	Yes	Yes	Kanagara	41
No	Yes	No	No	Yes	c	Yes		Yes	Yes	Yes	Takali Bambali	42
No	No	No	No	b	Yes	b		Yes	Yes	Yes	Dhutta	43
No	No	No	No	b	b	b	413504	Yes	Yes	Yes	Nandurga	44
No	No	No	No	b	b	b	413508	Yes	Yes	Yes	Bhandari	45
No	No	No	No	b	b	b	413504	a	a	Yes	Kakaspur	46
No	No	No	No	c	Yes	c		Yes	Yes	Yes	Rui dhoki	47
No	No	No	No	b	b	b		a	a	Yes	Bavi Dhoki	48

**Census of India 2011 -
Amenities and**

Name of District:- Osmanabad

Name of CD Block:- Osmanabad

Sr.No.	Name village	Communication and transport facilities (If amenities available code -Yes is given except for Village Pin Code ,If not available within the village , the distance range code viz; a for < 5 Kms, b for 5-10 Kms and c for 10+ kms of nearest place where facility is available is given).									
		Internet cafes/ Common service centre (CSC)	Private courier facility	Bus service (Public & Private)	Railway stations	Auto/Modified Autos	Taxis and Vans	Tractors	Cycle-pulled rickshaws(Manual & Machine driven)	Carts driven by animals	Sea /River ferry service
1	2	58	59	60	61	62	63	64	65	66	67
25	Arni	c	c	Yes	c	Yes	Yes	c		c	
26	Samba	c	c	Yes	c	Yes	Yes	c		c	
27	Kond	Yes	Yes	Yes	c	Yes	Yes	c		c	
28	Nitali	c	c	Yes	c	Yes	Yes	c		c	
29	Yeoti	c	c	Yes	c	Yes	Yes	c		c	
30	Takali Dhoki	c	c	Yes	c	b	b	c		c	
31	Sangvi	c	c	Yes	c	Yes	Yes	c		c	
32	Rajuri	c	c	Yes	c	b	b	c		b	
33	Kamegaon	c	c	Yes	c	b	b	c		b	
34	Samudrawani	c	c	Yes	c	Yes	Yes	c		c	
35	Lasona	c	c	Yes	c	b	b	c		c	
36	Ghuggi	c	c	Yes	c	b	b	c		c	
37	Mendha	c	c	Yes	c	Yes	Yes	c		c	
38	Padoli	c	c	Yes	c	Yes	Yes	c		c	
39	Borkheda	a	a	Yes	c	b	b	c		c	
40	Panchgavhan	a	a	a	c	b	b	c		c	
41	Kanagara	c	c	Yes	c	Yes	Yes	c		c	
42	Takali Bambali	c	c	Yes	c	Yes	Yes	c		c	
43	Dhutta	c	c	Yes	c	b	b	c		c	
44	Nandurga	c	c	Yes	c	b	b	c		c	
45	Bhandari	c	c	Yes	c	b	b	c		c	
46	Kakaspur	c	c	a	c	b	b	c		c	c
47	Rui dhoki	c	c	Yes	c	b	b	c		c	
48	Bavi Dhoki	c	c	a	c	b	b	c		c	

VILLAGE DIRECTORY

Village Directory

Land use (As in 2009)

Location Code No:- 525

Location Code No:- 0291

Village connected to highways,village roads, banks & credit societies (If amenities available code -Yes is given, If not available within the village , the distance range code viz; a for < 5 Kms, b for 5-10 Kms and c for 10+ kms of nearest place where facility is available is given).												Name village	Sr.No.
Connected to national highway(NH)	Connected to state highway(SH)	Connected to major district road (MDR)	Connected to others district road	Pucca roads	Kutchcha roads	Water bounded macadam(WBM) roads	Navigable waterway (river/canal)(NW)	Footpaths (FP)	Commercial & Co-operative Banks	ATM	Agricultural Credit Societies		
68	69	70	71	72	73	74	75	76	77	78	79	2	1
c	c	Yes	Yes	Yes	Yes	Yes		Yes	b	c	Yes	Arni	25
c	c	Yes	b	Yes	Yes	Yes		Yes	a	c	Yes	Samba	26
c	c	c	Yes	Yes	Yes	Yes		Yes	c	c	Yes	Kond	27
c	b	b	Yes	Yes	Yes	Yes		Yes	Yes	c	Yes	Nitali	28
c	Yes	a	Yes	Yes	Yes	Yes		Yes	a	c	Yes	Yeoti	29
c	c	Yes	Yes	Yes	Yes	Yes		Yes	b	c	Yes	Takali Dhoki	30
c	a	Yes	Yes	Yes	Yes	Yes		Yes	a	c	Yes	Sangvi	31
c	a	Yes	Yes	Yes	Yes	Yes		Yes	c	c	Yes	Rajuri	32
c	Yes	Yes	Yes	Yes	Yes	Yes		Yes	a	c	Yes	Kamegaon	33
c	Yes	Yes	Yes	Yes	Yes	Yes		Yes	Yes	c	Yes	Samudrawani	34
c	Yes	Yes	Yes	Yes	Yes	Yes		Yes	Yes	c	Yes	Lasona	35
Yes	Yes	Yes	Yes	Yes	Yes	Yes		Yes	b	c	Yes	Ghuggi	36
c	Yes	Yes	Yes	Yes	Yes	Yes		Yes	a	c	Yes	Mendha	37
c	Yes	Yes	b	Yes	Yes	Yes		Yes	c	c	Yes	Padoli	38
c	b	Yes	Yes	Yes	Yes	Yes		Yes	Yes	c	Yes	Borkheda	39
c	b	a	Yes	a	Yes	a		Yes	a	c	a	Panchgavhan	40
c	b	Yes	Yes	Yes	Yes	a		Yes	c	c	Yes	Kanagara	41
c	Yes	Yes	Yes	Yes	Yes	Yes		Yes	Yes	c	Yes	Takali Bambali	42
b	b	c	c	a	Yes	Yes		Yes	b	c	Yes	Dhutta	43
c	Yes	Yes	Yes	Yes	Yes	a		Yes	b	c	Yes	Nandurga	44
a	c	Yes	c	Yes	Yes	Yes		Yes	c	c	Yes	Bhandari	45
c	a	a	b	Yes	Yes	a		Yes	c	c	a	Kakaspur	46
b	Yes	Yes	Yes	Yes	Yes	Yes		Yes	b	c	Yes	Rui dhoki	47
c	b	a	Yes	Yes	Yes	a		Yes	c	c	a	Bavi Dhoki	48

Census of India 2011 -**Amenities and**

Name of District:- Osmanabad

Name of CD Block:- Osmanabad

Sr.No.	Name village	Availability of miscellaneous facilities (If amenities available code -Yes is given, If not available within the village , the distance range code viz; a for < 5 Kms, b for 5-10 Kms and c for 10+ kms of nearest place where facility is available is given).										
		Self-Help Group (SHG)	Public distribution system (PDS) shop	Mandis / Regular market	Weekly Haat	Agricultural marketing society	Integrated Child Development Scheme (Nutritional Centres)	Anganwadi Centre (Nutritional Centres)	Others (Nutritional Centres)	ASHA (Accredited Social Health Activist)	Community centre with/without TV	Sports Field,
1	2	80	81	82	83	84	85	86	87	88	89	90
25	Arni	Yes	Yes	c	c	c	Yes	Yes	Yes	Yes	Yes	c
26	Samba	Yes	Yes	c	c	c	Yes	Yes	Yes	Yes	Yes	c
27	Kond	Yes	Yes	Yes	Yes	c	Yes	Yes	Yes	Yes	Yes	c
28	Nitali	Yes	Yes	c	b	c	Yes	Yes	Yes	Yes	Yes	c
29	Yeoti	Yes	Yes	c	a	c	Yes	Yes	Yes	Yes	Yes	c
30	Takali Dhoki	Yes	Yes	c	b	c	Yes	Yes	Yes	Yes	c	c
31	Sangvi	Yes	Yes	c	a	c	Yes	Yes	Yes	Yes	Yes	c
32	Rajuri	Yes	Yes	c	b	c	Yes	Yes	Yes	Yes	c	c
33	Kamegaon	Yes	Yes	c	a	c	Yes	Yes	Yes	Yes	c	c
34	Samudrawani	Yes	Yes	c	c	c	Yes	Yes	Yes	Yes	Yes	c
35	Lasona	Yes	Yes	c	c	c	Yes	Yes	Yes	Yes	c	c
36	Ghuggi	Yes	Yes	c	b	c	Yes	Yes	Yes	Yes	c	c
37	Mendha	Yes	Yes	c	b	c	Yes	Yes	Yes	Yes	Yes	c
38	Padoli	Yes	Yes	c	Yes	c	Yes	Yes	Yes	Yes	Yes	c
39	Borkheda	Yes	Yes	c	Yes	c	Yes	Yes	Yes	Yes	c	c
40	Panchgavhan	a	a	c	a	c	Yes	Yes	Yes	c	c	c
41	Kanagara	Yes	Yes	c	Yes	c	Yes	Yes	Yes	Yes	Yes	c
42	Takali Bambali	Yes	Yes	c	Yes	c	Yes	Yes	Yes	Yes	Yes	c
43	Dhutta	Yes	Yes	b	b	b	Yes	Yes	Yes	Yes	c	c
44	Nandurga	Yes	Yes	b	b	b	Yes	Yes	Yes	Yes	c	c
45	Bhandari	Yes	Yes	c	c	c	Yes	Yes	Yes	Yes	c	c
46	Kakaspur	a	a	a	a	c	Yes	Yes	Yes	c	c	c
47	Rui dhoki	Yes	b	b	c	c	Yes	Yes	Yes	Yes	c	c
48	Bavi Dhoki	a	a	c	b	c	b	b	Yes	c	a	a

VILLAGE DIRECTORY

Village Directory

Land use (As in 2009)

Location Code No:- 525

Location Code No:- 0291

Availability of miscellaneous facilities (If amenities available code -Yes is given, If not available within the village , the distance range code viz; a for < 5 Kms, b for 5-10 Kms and c for 10+ kms of nearest place where facility is available is given).							Availability of electricity (Yes/No)				Nearest Town		Name village	Sr.No.
Sports Club / Recreation Centre	Cinema / Video Hall	Public Library	Public Reading Room	Newspaper Supply	Assembly Polling station	Birth & Death Registration Office	Power Supply for Domestic Use (ED)	Power Supply for Agricultural Use (EAG)	Power Supply for Commercial Use (EC)	Power Supply for All Uses (EA)	Name	Distance range code i.e. a for < 5 Kms, b for 5-10 Kms and c for 10+ kms .		
91	92	93	94	95	96	97	98	99	100	101	102	103	2	1
c	c	c	c	Yes	Yes	Yes	Yes	Yes	Yes	Yes	Osmanabad	c	Arni	25
c	c	c	c	Yes	Yes	Yes	Yes	Yes	Yes	Yes	Osmanabad	c	Samba	26
c	c	Yes	Yes	Yes	Yes	Yes	Yes	Yes	Yes	Yes	Osmanabad	c	Kond	27
c	c	Yes	Yes	Yes	Yes	Yes	Yes	Yes	Yes	Yes	Osmanabad	c	Nitali	28
c	c	c	c	Yes	Yes	Yes	Yes	Yes	Yes	Yes	Osmanabad	c	Yeoti	29
c	c	c	c	Yes	Yes	Yes	Yes	Yes	Yes	Yes	Osmanabad	c	Takali Dhoki	30
c	c	c	c	Yes	Yes	Yes	Yes	Yes	Yes	Yes	Osmanabad	c	Sangvi	31
c	c	c	c	Yes	Yes	Yes	Yes	Yes	Yes	Yes	Osmanabad	b	Rajuri	32
c	c	c	c	Yes	Yes	Yes	Yes	Yes	Yes	Yes	Osmanabad	b	Kamegaon	33
c	c	c	c	Yes	Yes	Yes	Yes	Yes	Yes	Yes	Osmanabad	c	Samudrawani	34
c	c	c	c	Yes	Yes	Yes	Yes	Yes	Yes	Yes	Osmanabad	c	Lasona	35
c	c	c	c	Yes	Yes	Yes	Yes	Yes	Yes	Yes	Osmanabad	c	Ghuggi	36
c	c	c	c	Yes	Yes	Yes	Yes	Yes	Yes	Yes	Osmanabad		Mendha	37
c	c	Yes	Yes	Yes	Yes	Yes	Yes	Yes	Yes	Yes	Osmanabad		Padoli	38
c	c	c	c	Yes	Yes	Yes	Yes	Yes	Yes	Yes	Osmanabad	c	Borkheda	39
c	c	c	c	c	b	b	Yes	Yes	No	No	Osmanabad	c	Panchgavhan	40
c	c	Yes	Yes	Yes	Yes	Yes	Yes	Yes	Yes	Yes	Osmanabad	c	Kanagara	41
c	c	Yes	Yes	Yes	Yes	Yes	Yes	Yes	Yes	Yes	Osmanabad		Takali Bembali	42
c	c	c	c	Yes	Yes	Yes	Yes	Yes	Yes	Yes	Osmanabad	c	Dhutta	43
c	c	c	c	Yes	Yes	Yes	Yes	Yes	Yes	Yes	Osmanabad	c	Nandurga	44
c	c	c	c	Yes	Yes	Yes	Yes	Yes	Yes	Yes	Osmanabad	c	Bhandari	45
c	c	c	c	c	b	a	Yes	Yes	No	No	Osmanabad	c	Kakaspur	46
c	c	c	c	Yes	Yes	b	Yes	Yes	Yes	Yes	Osmanabad	c	Rui dhoki	47
a	a	a	a	c	b	a	Yes	Yes	No	No	Osmanabad	c	Bavi Dhoki	48

Census of India 2011 -**Amenities and**

Name of District:- Osmanabad

Name of CD Block:- Osmanabad

Sr.No.	Name village	Land Use										
		Area under different types of land use (in hectares rounded up to one decimal place)										
		Forests	Area under Non-agricultural Uses	Barren and Un-cultivable land	Permanent Pastures and Other Grazing Lands	Land Under Miscellaneous Tree Crops etc.	Culturable Waste Land	Fallow lands other than current fallows	Current Fallows	Net Area Sown	Total Irrigated Land Area	Total Un-irrigated Land Area
1	2	104	105	106	107	108	109	110	111	112	113	114
25	Arni	35	61.2	4	14.4	5.6	15	10	12.4	1308.9	395	913.9
26	Samba	0	16.5	16	2.2	4.4	15	12.4	22	1081.3	120	961.3
27	Kond	3	59.3	0	0	0	24.7	0	0	673	24.7	648.3
28	Nitali	0	4.2	23	8	0	33	30	22	1539	34	1505
29	Yeoti	4	123.2	0	0	0	39.5	0	0	1110.3	39.5	1070.7
30	Takali Dhoki	0	21	1	15.5	2	7	4	10.4	616	200	416
31	Sangvi	9.9	15.9	0	0	0	0	0	0	631.2	44.5	586.8
32	Rajuri	0	16	0	16	14	11	10	6	462.1	62	400.1
33	Kamegaon	0	17	9	14	3	8	10	9	642.5	135	507.5
34	Samudrawani	0	2.4	0	5.6	7.8	12	0	0	715.3	80	635.3
35	Lasona	0	3.7	0	28	3.8	14.1	0	0	814.5	71.2	743.3
36	Ghuggi	0	2.7	0	0	1.4	6.2	0	0	436.7	68.1	368.6
37	Mendha	0	3.4	0	16.6	1.6	14.1	0	0	948.5	79.4	869.1
38	Padoli	0	8.8	58	0	8.4	27	0	0	2220.1	120.3	2099.8
39	Borkheda	0	4.7	35.9	0	0	0	0	0	600.2	60.5	539.7
40	Panchgavhan	0	1	9.5	0	0	0	0	0	188.4	30.4	158
41	Kanagara	0	7.5	79.3	0	0	0	0	0	1632.4	160.5	1471.9
42	Takali Bambali	0	5.4	0	39	6	2.9	0	0	1220.3	0	1220.3
43	Dhutta	0	4	34.1	10	0	6.1	6	5	549.9	50	499.9
44	Nandurga	0	15	45	0	4	10	15	3	750.4	70	680.4
45	Bhandari	0	23.2	0	0	0	24	0	0	633.8	64.2	569.5
46	Kakaspur	0	8.6	0	0	0	1.2	0	0	210.2	7.9	202.3
47	Rui dhoki	2	6.9	0	0	0	0	0	0	635.1	36.6	598.5
48	Bavi Dhoki	0	2	2	0	8	10	22	0	383.4	115	268.4

VILLAGE DIRECTORY

Village Directory

Land use (As in 2009)

Location Code No:- 525

Location Code No:- 0291

Land Use					Name of three most important commodities manufactured			Name of Village	Serial Number
Area irrigated by source (in hectare).					First	Second	Third		
Canals (C)	Wells/Tube-wells(W/TW)	Tanks/Lakes(T/L)	Water Falls(WF)	Others(O)				120	121
0	395	0	0	0				Arni	25
0	120	0	0	0				Samba	26
0	24.7	0	0	0				Kond	27
0	34	0	0	0				Nitali	28
0	39.5	0	0	0				Yeoti	29
0	200	0	0	0				Takali Dhoki	30
0	44.5	0	0	0				Sangvi	31
3	59	0	0	0				Rajuri	32
10	115	10	0	0				Kamegaon	33
0	80	0	0	0				Samudrawani	34
0	71.2	0	0	0				Lasona	35
0	68.1	0	0	0				Ghuggi	36
0	79.4	0	0	0				Mendha	37
0	0	120.3	0	0				Padoli	38
0	60.5	0	0	0				Borkheda	39
0	30.4	0	0	0				Panchgavhan	40
0	160.5	0	0	0				Kanagara	41
0	0	0	0	0				Takali Bembali	42
0	20	30	0	0				Dhutta	43
0	50	20	0	0				Nandurga	44
0	64.2	0	0	0				Bhandari	45
0	7.9	0	0	0				Kakaspur	46
0	36.6	0	0	0				Rui dhoki	47
0	115	0	0	0				Bavi Dhoki	48

**Census of India 2011 -
Amenities and**

Name of District:- Osmanabad

Name of CD Block:- Osmanabad

Sr.No.	Name village	Location code no.	Total area of the village (in hectares rounded up to one decimal place)	Total population (2011 census)	Number of households (2011 census)	Number of educational amenities available. (If not available within the village , the distance range code viz; a for < 5 Kms, b for 5-10 Kms and c for 10+ kms of nearest place where facility is available is given).									
						Pre-Primary school (PP)	Primary school (P)	Middle school (M)	Secondary School (S)	Senior Secondary school (SS)	Degree college of arts science & commerce (ASC)	Engineering college(EC)	Medical college (MC)	Management institute (MI)	Polytechnic (Pt)
1	2	3	4	5	6	7	8	9	10	11	12	13	14	15	16
49	Tugaon	561426	469	2272	505	1	2	2	1	b	b	c	c	c	c
50	Mulewadi	561427	709	806	196	3	1	1	b	b	c	c	c	c	c
51	Ter	561428	3244.6	12479	2645	2	7	6	3	2	c	c	c	c	c
52	Kini	561429	909.1	2052	433	3	2	1	1	b	c	c	c	c	c
53	Gad Deodari	561430	784	728	159	3	1	1	c	c	c	c	c	c	c
54	Jahagirdarwadi	561431	708.1	1750	447	2	2	1	c	b	b	b	b	b	b
55	Shingoli	561432	1113.5	3872	833	3	3	2	1	b	b	b	b	b	b
56	Upla	561433	2767.7	5292	1139	5	4	2	2	1	c	c	c	c	c
57	Waruda	561434	998	2665	465	6	2	2	1	b	c	c	c	c	c
58	Pawarwadi	561435	80	874	188	3	1	1	b	c	c	c	c	c	c
59	Hinglajwadi	561436	844	1861	418	1	2	1	b	b	c	c	c	c	c
60	Dakwadi	561437	240	509	116	3	1	a	b	b	c	c	c	c	c
61	Ramwadi	561438	534	1641	352	1	2	1	b	b	c	c	c	c	c
62	Bhandarwadi	561439	745.7	1919	446	3	2	1	1	b	c	c	c	c	c
63	Kolewadi	561440	664.1	1251	264	3	1	1	c	c	c	c	c	c	c
64	Wanewadi	561441	682	1530	296	1	2	1	b	b	c	c	c	c	c
65	Wagholi	561442	2278	5170	1168	3	4	2	2	1	c	c	c	c	c
66	Kajala	561443	983.3	2856	604	6	2	2	1	1	c	c	c	c	c
67	Irla	561444	921.6	2488	534	3	2	2	1	c	c	c	c	c	c
68	Dautpur	561445	868.5	1727	356	3	2	1	c	c	c	c	c	c	c
69	Darphal	561446	710	1595	368	3	2	1	b	c	c	c	c	c	c
70	Narsinhwadi	561447	360	0	0										
71	Balpeerwadi	561448	423	0	0										
72	Sarola Bk.	561449	1517.5	4300	922	4	4	2	1	c	c	c	c	c	c

VILLAGE DIRECTORY

Village Directory

Land use (As in 2009)

Location Code No:- 525

Location Code No:- 0291

Number of educational amenities available. (If not available within the village , the distance range code viz; a for < 5 Kms, b for 5-10 Kms and c for 10+ kms of nearest place where facility is available is given).				Number of Medical Amenities available. (If not available within the village , the distance range code viz; a for < 5 Kms, b for 5-10 Kms and c for 10+ kms of nearest place where facility is available is given).										Name village	Sr.No.	
Vocational training school /ITI	Non-formal training centre (NFTC)	Special school for disabled (SSD)	Others (specify)	Community health centre (CHC)	Primary health centre (PHC)	Primary health sub centre (PHS)	Maternity and child welfare centre (MCW)	T.B. clinic (TBC)	Hospital-allopathic (HA)	Hospital-alternative medicine (HO)	Dispensary (D)	Veterinary hospital (VH)	Mobile health clinic (MHC)			Family welfare centre (FWC)
17	18	19	20	21	22	23	24	25	26	27	28	29	30	31	2	1
c	c	c		c	b	1	b	b	b	c	b	c	c	b	Tugaon	49
c	c	c		c	b	b	b	b	b	b	b	1	c	b	Mulewadi	50
c	c	c		1	b	1	1	1	1	c	1	c	c	1	Ter	51
c	c	c		c	b	1	b	b	b	c	b	a	c	b	Kini	52
c	c	c		c	b	b	b	b	b	b	b	b	c	b	Gad Deodari	53
b	b	b		c	b	b	b	b	b	b	b	b	b	b	Jahagirdarwadi	54
b	b	b		c	b	b	b	b	b	b	b	b	b	b	Shingoli	55
1	c	c		c	b	1	b	b	b	b	1	c	1	b	Upla	56
c	c	c		c	b	b	b	b	b	c	b	b	c	b	Waruda	57
c	c	c		c	b	b	b	b	b	b	b	b	c	b	Pawarwadi	58
c	c	c		c	b	b	b	b	b	b	b	c	c	b	Hinglajwadi	59
c	c	c		c	b	b	b	b	b	b	b	b	c	b	Dakwadi	60
c	c	c		c	b	b	b	b	b	b	b	b	c	b	Ramwadi	61
c	c	c		c	b	b	b	b	b	b	b	a	c	b	Bhandarwadi	62
c	c	c		c	b	b	b	b	b	a	b	c	c	b	Kolewadi	63
c	c	c		c	b	b	b	b	b	b	b	b	c	b	Wanewadi	64
c	c	c		c	b	1	b	b	b	c	b	c	c	b	Wagholi	65
c	c	c		c	b	1	b	b	b	c	b	c	c	b	Kajala	66
c	c	c		c	b	c	b	b	b	c	b	c	c	b	Irla	67
c	c	c		c	b	1	b	b	b	b	b	b	c	b	Dautpur	68
c	c	c		c	b	1	b	b	b	c	b	c	c	b	Darphal	69
															Narsinhwadi	70
															Balpeerwadi	71
c	c	c		c	b	1	b	b	b	c	b	c	c	b	Sarola Bk.	72

**Census of India 2011 -
Amenities and**

Name of District:- Osmanabad

Name of CD Block:- Osmanabad

Sr.No.	Name village	Number of Non-Government Medical Amenities available.							Availability of drinking water - Yes / No							
		Charitable non Govt. hospital/Nursing home.	Medical practitioner with MBBS Degree	Medical practitioner with other degree	Medical practitioner with no degree	Traditional practitioner and faith healer .	Medicine Shop	Others	Tap water (Treated/Untreated)	Well water (Covered / Uncovered well)	Hand Pump	Tube wells / Bore well	Spring	River / Canal	Tank / Pond / Lake	Others
1	2	32	33	34	35	36	37	38	39	40	41	42	43	44	45	46
49	Tugaon	0	0	1	0	0	0	0	Yes	Yes	Yes	Yes	No	Yes	Yes	No
50	Mulewadi	0	0	0	0	0	0	0	Yes	Yes	Yes	Yes	No	Yes	No	No
51	Ter	0	1	1	0	0	1	0	Yes	Yes	Yes	Yes	No	Yes	Yes	No
52	Kini	0	1	2	0	0	2	0	Yes	Yes	Yes	Yes	No	No	Yes	No
53	Gad Deodari	0	0	0	0	0	0	0	Yes	Yes	Yes	Yes	No	Yes	No	No
54	Jahagirdarwadi	0	0	1	0	0	0	0	Yes	Yes	Yes	Yes	No	No	Yes	No
55	Shingoli	0	0	1	0	0	1	0	Yes	Yes	Yes	Yes	No	No	No	No
56	Upla	0	1	1	0	0	1	0	Yes	Yes	Yes	Yes	No	No	No	No
57	Waruda	0	0	1	0	0	0	0	Yes	Yes	Yes	No	No	No	No	No
58	Pawarwadi	0	0	0	0	0	0	0	Yes	Yes	Yes	Yes	No	No	Yes	No
59	Hinglajwadi	0	0	1	0	0	0	0	Yes	Yes	Yes	Yes	No	No	Yes	No
60	Dakwadi	0	0	0	0	0	0	0	No	Yes	Yes	Yes	No	No	No	No
61	Ramwadi	0	0	1	0	0	0	0	Yes	Yes	Yes	Yes	No	Yes	No	No
62	Bhandarwadi	0	0	1	0	0	0	0	Yes	Yes	Yes	Yes	No	No	No	No
63	Kolewadi	0	0	1	0	0	0	0	Yes	Yes	Yes	Yes	No	No	No	No
64	Wanewadi	0	0	1	0	0	0	0	Yes	Yes	Yes	Yes	No	No	Yes	No
65	Wagholi	0	1	1	0	0	1	0	Yes	Yes	Yes	Yes	No	Yes	Yes	No
66	Kajala	0	0	1	0	0	0	0	Yes	Yes	Yes	Yes	No	No	Yes	No
67	Irla	0	0	1	0	0	0	0	Yes	Yes	Yes	Yes	No	Yes	Yes	No
68	Dautpur	0	0	1	0	0	0	0	Yes	Yes	Yes	Yes	No	Yes	Yes	No
69	Darphal	0	0	1	0	0	0	0	Yes	Yes	Yes	Yes	No	Yes	Yes	No
70	Narsinhwadi															
71	Balpeerwadi															
72	Sarola Bk.	0	0	1	0	0	1	0	Yes	Yes	Yes	Yes	No	No	No	No

VILLAGE DIRECTORY

Village Directory

Land use (As in 2009)

Location Code No:- 525

Location Code No:- 0291

Availability of toilet & others Yes / No				Communication and transport facilities (If amenities available code -Yes is given except for Village Pin Code ,If not available within the village , the distance range code viz; a for < 5 Kms, b for 5-10 Kms and c for 10+ kms of nearest place where facility is available is given).							Name village	Sr.No.
Community toilet including bath.	Community toilet excluding bath.	Rural sanitary mart or sanitary hardware outlet available near the village.	Community bio- gas or recycle of waste for productive use.	Post office(PO)	Sub post office (SPO)	Post & Telegraph office (P&TO)	Village Pin Code	Telephones (Land lines)	Public call office (PCO)	Mobile phone coverage		
47	48	49	50	51	52	53	54	55	56	57	2	1
No	No	No	No	b	Yes	b	413508	Yes	Yes	Yes	Tugaon	49
No	No	No	No	a	a	a		Yes	a	Yes	Mulewadi	50
Yes	Yes	Yes	No	Yes	c	Yes	413509	Yes	Yes	Yes	Ter	51
No	No	No	No	b	Yes	b		Yes	Yes	Yes	Kini	52
No	No	No	No	a	a	a		Yes	a	Yes	Gad Deodari	53
No	No	No	No	b	Yes	b		Yes	Yes	Yes	Jahagirdarwadi	54
No	Yes	No	No	Yes	c	Yes		Yes	Yes	Yes	Shingoli	55
No	Yes	No	No	Yes	c	Yes		Yes	Yes	Yes	Upla	56
No	No	No	No	c	Yes	c		Yes	Yes	Yes	Waruda	57
No	No	No	No	b	b	b		Yes	a	Yes	Pawarwadi	58
No	No	No	No	c	Yes	c		Yes	Yes	Yes	Hinglajwadi	59
No	No	No	No	a	a	a		a	a	Yes	Dakwadi	60
No	No	No	No	b	b	b		Yes	Yes	Yes	Ramwadi	61
No	No	No	No	b	Yes	b	413501	Yes	Yes	Yes	Bhandarwadi	62
No	No	No	No	b	b	b		Yes	Yes	Yes	Kolewadi	63
No	No	No	No	c	Yes	c		Yes	Yes	Yes	Wanewadi	64
No	Yes	No	No	Yes	c	Yes	413501	Yes	Yes	Yes	Wagholi	65
No	No	No	No	c	Yes	c	413501	Yes	Yes	Yes	Kajala	66
No	No	No	No	c	Yes	c		Yes	Yes	Yes	Irla	67
No	No	No	No	b	b	b		Yes	Yes	Yes	Dautpur	68
No	No	No	No	b	Yes	b		Yes	Yes	Yes	Darphal	69
											Narsinhwadi	70
											Balpeerwadi	71
No	Yes	No	No	Yes	c	Yes		Yes	Yes	Yes	Sarola Bk.	72

**Census of India 2011 -
Amenities and**

Name of District:- Osmanabad

Name of CD Block:- Osmanabad

Sr.No.	Name village	Communication and transport facilities (If amenities available code -Yes is given except for Village Pin Code ,If not available within the village , the distance range code viz; a for < 5 Kms, b for 5-10 Kms and c for 10+ kms of nearest place where facility is available is given).									
		Internet cafes/ Common service centre (CSC)	Private courier facility	Bus service (Public & Private)	Railway stations	Auto/Modified Autos	Taxis and Vans	Tractors	Cycle-pulled rickshaws(Manual & Machine driven)	Carts driven by animals	Sea /River ferry service
1	2	58	59	60	61	62	63	64	65	66	67
49	Tugaon	c	c	Yes	c	Yes	Yes	c		c	
50	Mulewadi	b	b	Yes	c	b	b	c		c	
51	Ter	Yes	Yes	Yes	Yes	Yes	Yes	c		c	
52	Kini	c	c	Yes	c	Yes	Yes	c		c	
53	Gad Deodari	c	c	Yes	b	b	b	c		c	
54	Jahagirdarwadi	b	b	Yes	a	b	b	c		c	
55	Shingoli	b	b	Yes	c	Yes	Yes	c		b	
56	Upla	Yes	Yes	Yes	a	Yes	Yes	c		c	
57	Waruda	c	c	Yes	c	Yes	Yes	c		b	
58	Pawarwadi	a	a	Yes	b	c	c	c		b	
59	Hinglajwadi	a	a	Yes	c	a	a	c		c	
60	Dakwadi	b	b	Yes	c	b	b	c		c	
61	Ramwadi	b	b	Yes	c	b	b	c		b	b
62	Bhandarwadi	c	c	Yes	b	b	b	c		c	
63	Kolewadi	c	c	Yes	c	b	b	c		c	c
64	Wanewadi	b	b	Yes	c	b	b	c		c	
65	Wagholi	Yes	Yes	Yes	c	Yes	Yes	c		c	
66	Kajala	c	c	Yes	c	Yes	Yes	c		b	
67	Irla	c	c	Yes	c	Yes	Yes	c		b	
68	Dautpur	c	c	Yes	c	b	b	c		b	c
69	Darphal	c	c	Yes	c	c	c	c		b	c
70	Narsinhwadi										
71	Balpeerwadi										
72	Sarola Bk.	c	c	Yes	c	Yes	Yes	c		b	

VILLAGE DIRECTORY

Village Directory

Land use (As in 2009)

Location Code No:- 525

Location Code No:- 0291

Village connected to highways,village roads, banks & credit societies (If amenities available code -Yes is given, If not available within the village , the distance range code viz; a for < 5 Kms, b for 5-10 Kms and c for 10+ kms of nearest place where facility is available is given).												Name village	Sr.No.
Connected to national highway(NH)	Connected to state highway(SH)	Connected to major district road (MDR)	Connected to others district road	Pucca roads	Kutchcha roads	Water bounded macadam(WBM) roads	Navigable waterway (river/canal)(NW)	Footpaths (FP)	Commercial & Co-operative Banks	ATM	Agricultural Credit Societies		
68	69	70	71	72	73	74	75	76	77	78	79	2	1
c	a	Yes	b	Yes	Yes	Yes		Yes	c	c	Yes	Tugaon	49
c	Yes	Yes	Yes	Yes	Yes	a		Yes	c	c	Yes	Mulewadi	50
c	Yes	Yes	Yes	Yes	Yes	Yes		Yes	Yes	Yes	Yes	Ter	51
c	b	a	Yes	Yes	Yes	a		Yes	Yes	Yes	Yes	Kini	52
b	b	b	b	Yes	Yes	Yes		Yes	b	c	Yes	Gad Deodari	53
a	a	a	a	Yes	Yes	Yes		Yes	b	b	Yes	Jahagirdarwadi	54
Yes	Yes	Yes	Yes	Yes	Yes	Yes		Yes	b	b	Yes	Shingoli	55
b	Yes	Yes	Yes	Yes	Yes	Yes		Yes	c	c	Yes	Upla	56
b	Yes	Yes	Yes	Yes	Yes	Yes		Yes	Yes	c	Yes	Waruda	57
c	c	b	Yes	Yes	Yes	a		Yes	b	c	a	Pawarwadi	58
c	c	Yes	Yes	Yes	Yes	a		Yes	a	c	Yes	Hinglajwadi	59
c	Yes	Yes	Yes	Yes	Yes	a		Yes	b	c	b	Dakwadi	60
c	Yes	Yes	Yes	Yes	a	a		Yes	c	c	Yes	Ramwadi	61
a	c	Yes	Yes	Yes	Yes	Yes		Yes	b	c	Yes	Bhandarwadi	62
c	b	Yes	Yes	Yes	Yes	Yes		Yes	b	c	Yes	Kolewadi	63
c	Yes	Yes	Yes	Yes	Yes	a		Yes	b	c	Yes	Wanewadi	64
c	b	b	Yes	Yes	Yes	a		Yes	Yes	Yes	Yes	Wagholi	65
c	a	Yes	c	Yes	a	Yes		Yes	Yes	c	Yes	Kajala	66
c	Yes	Yes	Yes	Yes	a	a		Yes	c	c	Yes	Irla	67
c	Yes	Yes	Yes	Yes	a	a		Yes	c	c	Yes	Dautpur	68
Yes	Yes	Yes	Yes	Yes	a	Yes		Yes	c	c	Yes	Darphal	69
												Narsinhwadi	70
												Balpeerwadi	71
c	Yes	c	c	Yes	Yes	Yes		Yes	c	c	Yes	Sarola Bk.	72

Census of India 2011 -**Amenities and**

Name of District:- Osmanabad

Name of CD Block:- Osmanabad

Sr.No.	Name village	Availability of miscellaneous facilities (If amenities available code -Yes is given, If not available within the village , the distance range code viz; a for < 5 Kms, b for 5-10 Kms and c for 10+ kms of nearest place where facility is available is given).										
		Self-Help Group (SHG)	Public distribution system (PDS) shop	Mandis / Regular market	Weekly Haat	Agricultural marketing society	Integrated Child Development Scheme (Nutritional Centres)	Anganwadi Centre (Nutritional Centres)	Others (Nutritional Centres)	ASHA (Accredited Social Health Activist)	Community centre with/without TV	Sports Field,
1	2	80	81	82	83	84	85	86	87	88	89	90
49	Tugaon	Yes	Yes	c	c	c	Yes	Yes	Yes	Yes	Yes	c
50	Mulewadi	Yes	Yes	c	c	c	Yes	Yes	Yes	c	c	c
51	Ter	Yes	Yes	Yes	Yes	Yes	Yes	Yes	Yes	Yes	Yes	Yes
52	Kini	Yes	Yes	c	b	c	Yes	Yes	Yes	Yes	Yes	c
53	Gad Deodari	Yes	Yes	b	b	b	Yes	Yes	Yes	c	c	c
54	Jahagirdarwadi	Yes	Yes	b	b	b	Yes	Yes	Yes	Yes	b	b
55	Shingoli	Yes	Yes	b	Yes	b	Yes	Yes	Yes	Yes	Yes	c
56	Upla	Yes	Yes	Yes	Yes	c	Yes	Yes	Yes	Yes	Yes	c
57	Waruda	Yes	Yes	c	c	b	Yes	Yes	Yes	Yes	Yes	c
58	Pawarwadi	Yes	Yes	b	b	b	Yes	Yes	Yes	c	b	b
59	Hinglajwadi	Yes	Yes	a	a	a	Yes	Yes	Yes	Yes	c	c
60	Dakwadi	Yes	Yes	b	b	b	Yes	Yes	Yes	c	c	c
61	Ramwadi	Yes	Yes	b	b	b	Yes	Yes	Yes	Yes	c	c
62	Bhandarwadi	Yes	Yes	b	b	c	Yes	Yes	Yes	Yes	c	c
63	Kolewadi	Yes	Yes	b	b	c	Yes	Yes	Yes	Yes	c	c
64	Wanewadi	Yes	Yes	b	b	c	Yes	Yes	Yes	Yes	c	c
65	Wagholi	Yes	Yes	Yes	Yes	c	Yes	Yes	Yes	Yes	Yes	c
66	Kajala	Yes	Yes	c	c	c	Yes	Yes	Yes	Yes	Yes	c
67	Irla	Yes	Yes	c	c	c	Yes	Yes	Yes	Yes	Yes	c
68	Dautpur	Yes	Yes	c	c	c	Yes	Yes	Yes	Yes	c	c
69	Darphal	Yes	Yes	c	c	c	Yes	Yes	Yes	Yes	c	c
70	Narsinhwadi											
71	Balpeerwadi											
72	Sarola Bk.	Yes	Yes	c	Yes	c	Yes	Yes	Yes	Yes	Yes	c

VILLAGE DIRECTORY

Village Directory

Land use (As in 2009)

Location Code No:- 525

Location Code No:- 0291

Availability of miscellaneous facilities (If amenities available code -Yes is given, If not available within the village , the distance range code viz; a for < 5 Kms, b for 5-10 Kms and c for 10+ kms of nearest place where facility is available is given).							Availability of electricity (Yes/No)				Nearest Town			
Sports Club / Recreation Centre	Cinema / Video Hall	Public Library	Public Reading Room	Newspaper Supply	Assembly Polling station	Birth & Death Registration Office	Power Supply for Domestic Use (ED)	Power Supply for Agricultural Use (EAG)	Power Supply for Commercial Use (EC)	Power Supply for All Uses (EA)	Name	Distance range code i.e. a for < 5 Kms, b for 5-10 Kms and c for 10+ kms .	Name village	Sr.No.
91	92	93	94	95	96	97	98	99	100	101	102	103	2	1
c	c	c	c	Yes	Yes	Yes	Yes	Yes	Yes	Yes	Osmanabad	c	Tugaon	49
c	c	c	c	c	b	Yes	Yes	Yes	Yes	Yes	Osmanabad	c	Mulewadi	50
Yes	c	Yes	Yes	Yes	Yes	Yes	Yes	Yes	Yes	Yes	Osmanabad	c	Ter	51
c	c	Yes	Yes	Yes	Yes	Yes	Yes	Yes	Yes	Yes	Osmanabad	c	Kini	52
c	c	c	c	c	b	Yes	Yes	Yes	Yes	Yes	Osmanabad	c	Gad Deodari	53
b	b	b	b	Yes	Yes	Yes	Yes	Yes	Yes	Yes	Osmanabad	c	Jahagirdarwadi	54
c	c	Yes	Yes	Yes	Yes	Yes	Yes	Yes	Yes	Yes	Osmanabad	b	Shingoli	55
c	c	Yes	Yes	Yes	Yes	Yes	Yes	Yes	Yes	Yes	Osmanabad	c	Upla	56
c	c	Yes	Yes	Yes	Yes	Yes	Yes	Yes	Yes	Yes	Osmanabad	b	Waruda	57
b	b	b	b	c	b	Yes	Yes	Yes	Yes	Yes	Osmanabad	b	Pawarwadi	58
c	c	c	c	Yes	Yes	Yes	Yes	Yes	Yes	Yes	Osmanabad	c	Hinglajwadi	59
c	c	c	c	c	b	Yes	Yes	Yes	No	No	Osmanabad	c	Dakwadi	60
c	c	c	c	Yes	Yes	Yes	Yes	Yes	Yes	Yes	Osmanabad	b	Ramwadi	61
c	c	c	c	Yes	Yes	Yes	Yes	Yes	Yes	Yes	Osmanabad	c	Bhandarwadi	62
c	c	c	c	Yes	Yes	Yes	Yes	Yes	Yes	Yes	Osmanabad	c	Kolewadi	63
c	c	c	c	Yes	Yes	Yes	Yes	Yes	Yes	Yes	Osmanabad	c	Wanewadi	64
c	c	Yes	Yes	Yes	Yes	Yes	Yes	Yes	Yes	Yes	Osmanabad	c	Wagholi	65
c	c	Yes	Yes	Yes	Yes	Yes	Yes	Yes	Yes	Yes	Osmanabad	b	Kajala	66
c	c	c	c	Yes	Yes	Yes	Yes	Yes	Yes	Yes	Osmanabad	b	Irla	67
c	c	c	c	Yes	Yes	Yes	Yes	Yes	Yes	Yes	Osmanabad	b	Dautpur	68
c	c	c	c	Yes	Yes	Yes	Yes	Yes	Yes	Yes	Osmanabad	b	Darphal	69
													Narsinhwadi	70
													Balpeerwadi	71
c	c	Yes	Yes	Yes	Yes	Yes	Yes	Yes	Yes	Yes	Osmanabad	b	Sarola Bk.	72

Census of India 2011 -**Amenities and**

Name of District:- Osmanabad

Name of CD Block:- Osmanabad

Sr.No.	Name village	Land Use											
		Area under different types of land use (in hectares rounded up to one decimal place)											
		Forests	Area under Non-agricultural Uses	Barren and Un-cultivable land	Permanent Pastures and Other Grazing Lands	Land Under Miscellaneous Tree Crops etc.	Culturable Waste Land	Fallow lands other than current fallows	Current Fallows	Net Area Sown	Total Irrigated Land Area	Total Un-irrigated Land Area	
1	2	104	105	106	107	108	109	110	111	112	113	114	
49	Tugaon	0	7.9	0	0	0	0	0	0	0	461.1	52.4	408.7
50	Mulewadi	0	11.2	0	0	0	0	0	0	0	697.8	104.8	593
51	Ter	0	93.7	16	38.6	0	0	0	36.7	3059.6	685	2374.6	
52	Kini	0	30.1	9.1	43.4	21.2	5.2	12.1	7.1	781	327.6	453.4	
53	Gad Deodari	0	4	0	0	0	3	0	0	777.1	18.8	758.3	
54	Jahagirdarwadi	0	2	2.2	40	3	2	6	4	648.9	260	388.9	
55	Shingoli	3	28	51	30	2	1	1	2	995.5	260.8	734.7	
56	Upla	0	18.8	6.4	11.3	0	0	0	11	2720.2	165	2555.2	
57	Waruda	0	21.7	0	0	0	113.7	0	0	862.6	164.1	698.5	
58	Pawarwadi	0	22.2	4.2	0	1	0	0	0	52.6	48.4	4.2	
59	Hinglajwadi	15.4	37.7	0	0	0	0	0	0	790.9	80.3	710.6	
60	Dakwadi	0	2	0	0	0	3.2	0	0	234.8	104.8	130	
61	Ramwadi	0	22.7	0	0	0	0	0	0	511.3	106.2	405	
62	Bhandarwadi	0	32.6	19.2	0	0	0	0	0	693.9	170.8	523.1	
63	Kolewadi	0	8.9	7.3	0	0	0	0	9.8	638.1	180.7	457.4	
64	Wanewadi	0	21.4	0	0	0	7	0	0	653.6	42.2	611.4	
65	Wagholi	20.6	2	0	0	50	9	0	0	2196.3	350	1846.3	
66	Kajala	0	21.7	13.6	0	0	0	0	35.4	912.5	651.8	260.7	
67	Irla	0.3	29.7	0	0	0	0	0	0	891.7	74	817.7	
68	Dautpur	0	29.3	0	0	0	0	0	0	839.2	93	746.2	
69	Darphal	0	18.8	0	0	0	0	0	0	691.2	106.7	584.5	
70	Narsinhwadi	0	0	0	0	0	0	0	0	360	0	360	
71	Balpeerwadi	0	0	0	0	0	0	0	0	423	0	423	
72	Sarola Bk.	0	2	0	134.4	12	3	0	12.5	1353.6	340.6	1013	

VILLAGE DIRECTORY

Village Directory

Land use (As in 2009)

Location Code No:- 525

Location Code No:- 0291

Land Use					Name of three most important commodities manufactured			Name of Village	Serial Number
Area irrigated by source (in hectare).					First	Second	Third		
Canals (C)	Wells/Tube-wells(W/TW)	Tanks/Lakes(T/L)	Water Falls(WF)	Others(O)				120	121
0	52.4	0	0	0				Tugaon	49
0	104.8	0	0	0				Mulewadi	50
591.7	93.3	0	0	0				Ter	51
0	132	1	0	194.6				Kini	52
0	18.8	0	0	0				Gad Deodari	53
0	200	60	0	0				Jahagirdarwadi	54
0	250.8	10	0	0				Shingoli	55
0	165	0	0	0				Upla	56
0	164.1	0	0	0				Waruda	57
0	48.4	0	0	0				Pawarwadi	58
0	80.3	0	0	0				Hinglajwadi	59
0	104.8	0	0	0				Dakwadi	60
0	106.2	0	0	0				Ramwadi	61
22.8	148	0	0	0				Bhandarwadi	62
30	120.7	30	0	0				Kolewadi	63
0	42.2	0	0	0				Wanewadi	64
135	215	0	0	0				Wagholi	65
35	369.6	247.2	0	0				Kajala	66
0	42.4	31.6	0	0				Irla	67
0	93	0	0	0				Dautpur	68
0	106.7	0	0	0				Darphal	69
0	0	0	0	0				Narsinhwadi	70
0	0	0	0	0				Balpeerwadi	71
0	300	40.6	0	0				Sarola Bk.	72

**Census of India 2011 -
Amenities and**

Name of District:- Osmanabad

Name of CD Block:- Osmanabad

Sr.No.	Name village	Location code no.	Total area of the village (in hectares rounded up to one decimal place)	Total population (2011 census)	Number of households (2011 census)	Number of educational amenities available. (If not available within the village , the distance range code viz; a for < 5 Kms, b for 5-10 Kms and c for 10+ kms of nearest place where facility is available is given).									
						Pre-Primary school (PP)	Primary school (P)	Middle school (M)	Secondary School (S)	Senior Secondary school (SS)	Degree college of arts science & commerce (ASC)	Engineering college(EC)	Medical college (MC)	Management institute (MI)	Polytechnic (Pt)
1	2	3	4	5	6	7	8	9	10	11	12	13	14	15	16
73	Bhadachiwadi	561450	218	388	92	1	1	a	c	c	c	c	c	c	c
74	Alni	561451	2045	3985	930	2	4	3	2	b	c	c	c	c	c
75	Kumalwadi	561452	728	1103	220	5	1	1	c	b	c	c	c	c	c
76	Sonegaon	561453	848	1712	388	2	2	1	c	c	c	c	c	c	c
77	Bhanasgaon	561454	853	1600	415	3	2	1	1	c	c	c	c	c	a
78	Ambejawalga	561455	1789	3982	855	3	2	1	1	c	c	c	c	c	c
79	Ghatangri	561456	1989.6	3346	694	5	3	2	1	1	b	b	c	c	b
80	Osmanabad	561457	6454	0	0										
81	Sakanewadi	561458	624.2	783	184	1	1	1	a	c	c	c	c	c	c
82	Sanja	561459	2298.1	7315	1513	2	6	2	1	1	b	b	b	b	b
83	Khanapur	561460	1110	1503	338	6	3	3	1	1	b	b	b	b	b
84	Kaudgaon (Bavi)	561461	1389.2	2460	550	3	2	1	a	b	b	b	b	b	b
85	Junoni	561462	800	1424	329	3	2	2	1	b	c	c	c	c	c
86	Ambehol	561463	597	1153	259	2	1	1	c	c	b	b	b	b	b
87	Walgud	561464	608	792	212	2	1	1	c	c	c	c	c	c	c
88	Zaregaon	561465	352.4	331	83	1	1	a	a	a	c	c	c	c	b
89	Chilvadi	561466	1031.6	2061	463	1	2	2	1	1	c	c	c	c	b
90	Surdi	561467	845.5	1666	371	3	2	1	b	b	c	c	c	c	c
91	Pimpri	561468	906	1233	278	3	1	1	b	b	b	b	c	c	b
92	Pohner	561469	781	1809	389	2	2	1	1	b	b	b	b	b	b
93	Begada	561470	546	828	190	3	1	1	a	c	c	c	c	c	c
94	Warwanti	561471	920	1325	285	2	2	1	1	b	b	b	b	b	b
95	Gaosud	561472	637	1767	369	2	2	1	b	b	b	b	b	b	b
96	Wadgaon	561473	1354.8	3063	655	3	3	1	1	b	b	b	b	b	b

VILLAGE DIRECTORY

Village Directory

Land use (As in 2009)

Location Code No:- 525

Location Code No:- 0291

Number of educational amenities available. (If not available within the village , the distance range code viz; a for < 5 Kms, b for 5-10 Kms and c for 10+ kms of nearest place where facility is available is given).				Number of Medical Amenities available. (If not available within the village , the distance range code viz; a for < 5 Kms, b for 5-10 Kms and c for 10+ kms of nearest place where facility is available is given).										Name village	Sr.No.	
Vocational training school /ITI	Non-formal training centre (NFTC)	Special school for disabled (SSD)	Others (specify)	Community health centre (CHC)	Primary health centre (PHC)	Primary health sub centre (PHS)	Maternity and child welfare centre (MCW)	T.B. clinic (TBC)	Hospital-allopathic (HA)	Hospital-alternative medicine (HO)	Dispensary (D)	Veterinary hospital (VH)	Mobile health clinic (MHC)			Family welfare centre (FWC)
17	18	19	20	21	22	23	24	25	26	27	28	29	30	31	2	1
c	c	c		c	b	c	b	b	b	c	b	c	c	b	Bhadachiwadi	73
1	c	c		c	b	1	b	b	b	c	1	b		b	Alni	74
c	c	c		c	b	1	b	b	b	b	1	b	c	b	Kumalwadi	75
c	c	c		c	b	b	b	b	b	c	b	b	c	b	Sonegaon	76
a	a	a		c	b	b	b	b	b	c	b	c	a	b	Bhanasgaon	77
c	c	c		c	b	1	b	b	b	c	1	1	c	b	Ambejawalga	78
b	b	b		c	b	1	b	b	b	b	b	c	b	b	Ghatangri	79
															Osmanabad	80
c	c	c		c	b	a	b	b	b	c	b	c	c	b	Sakanewadi	81
b	b	c		c	b	1	b	b	b	b	b	c	1	b	Sanja	82
b	c	c		c	b	1	b	b	b	b	b	b	b	b	Khanapur	83
b	b	b	1	c	b	1	b	b	b	b	1	a	b	b	Kaudgaon (Bavi)	84
c	c	c		c	b	b	b	b	b	b	b	c	c	b	Junoni	85
b	b	b		c	b	b	b	b	b	b	b	c	b	b	Ambehol	86
c	c	c		c	b	a	b	b	b	c	b	c	c	b	Walgud	87
c	c	c		c	b	b	b	b	b	b	b	b	c	b	Zaregaon	88
c	c	c		c	b	1	b	b	b	c	b	c	c	b	Chilvadi	89
c	c	c		c	b	b	b	b	b	c	b	b	c	b	Surdi	90
b	c	c		c	b	b	b	b	b	b	b	b	b	b	Pimpri	91
b	b	b		c	1	1	1	1	1	b	1	1	b	1	Pohner	92
c	c	c		c	b	b	b	b	b	b	b	a	c	b	Begada	93
b	c	c		c	b	b	b	b	b	c	b	b	b	b	Warwanti	94
b	c	c		c	b	a	b	b	b	b	b	a	b	b	Gaosud	95
b	b	b		c	b	1	b	b	b	b	b	b	b	b	Wadgaon	96

**Census of India 2011 -
Amenities and**

Name of District:- Osmanabad

Name of CD Block:- Osmanabad

Sr.No.	Name village	Number of Non-Government Medical Amenities available.							Availability of drinking water - Yes / No							
		Charitable non Govt. hospital/Nursing home.	Medical practitioner with MBBS Degree	Medical practitioner with other degree	Medical practitioner with no degree	Traditional practitioner and faith healer .	Medicine Shop	Others	Tap water (Treated/Untreated)	Well water (Covered / Uncovered well)	Hand Pump	Tube wells / Bore well	Spring	River / Canal	Tank / Pond / Lake	Others
1	2	32	33	34	35	36	37	38	39	40	41	42	43	44	45	46
73	Bhadachiwadi	0	0	0	0	0	0	0	Yes	Yes	Yes	Yes	No	No	No	No
74	Alni	0	0	1	0	0	1	0	Yes	Yes	Yes	Yes	No	Yes	Yes	No
75	Kumalwadi	0	0	1	0	0	0	0	Yes	Yes	Yes	Yes	No	No	No	No
76	Sonegaon	0	0	1	0	0	0	0	Yes	Yes	Yes	No	No	No	No	No
77	Bhanasgaon	0	0	1	0	0	0	0	No	Yes	No	Yes	No	No	No	No
78	Ambejawalga	0	0	1	0	0	1	0	Yes	Yes	Yes	Yes	No	Yes	Yes	No
79	Ghatangri	0	0	1	0	0	1	0	Yes	Yes	Yes	Yes	No	No	No	No
80	Osmanabad															
81	Sakanewadi	0	0	0	0	0	0	0	Yes	Yes	No	Yes	No	Yes	Yes	No
82	Sanja	0	1	1	0	0	1	0	Yes	Yes	Yes	Yes	No	No	Yes	No
83	Khanapur	0	0	1	0	0	0	0	Yes	Yes	Yes	Yes	No	No	No	No
84	Kaudgaon (Bavi)	0	0	1	0	0	0	0	Yes	Yes	Yes	Yes	No	Yes	Yes	No
85	Junoni	0	0	1	0	0	0	0	Yes	Yes	Yes	Yes	No	No	No	No
86	Ambehol	0	0	1	0	0	0	0	Yes	Yes	Yes	Yes	No	No	No	No
87	Walgud	0	0	0	0	0	0	0	Yes	Yes	Yes	Yes	No	No	No	No
88	Zaregaon	0	0	0	0	0	0	0	No	Yes	Yes	Yes	No	No	No	No
89	Chilvadi	0	0	1	0	0	0	0	Yes	Yes	Yes	Yes	No	No	No	No
90	Surdi	0	0	1	0	0	0	0	Yes	Yes	Yes	No	No	No	No	No
91	Pimpri	0	0	1	0	0	0	0	Yes	Yes	Yes	Yes	No	No	No	No
92	Pohner	0	0	1	0	0	0	0	Yes	Yes	Yes	No	No	No	No	No
93	Begada	0	0	0	0	0	0	0	Yes	Yes	Yes	No	No	No	No	No
94	Warwanti	0	0	1	0	0	0	0	Yes	Yes	Yes	Yes	No	No	No	No
95	Gaosud	0	0	1	0	0	0	0	Yes	Yes	Yes	Yes	No	No	No	No
96	Wadgaon	0	0	1	0	0	1	0	Yes	Yes	Yes	Yes	No	No	No	No

VILLAGE DIRECTORY

Village Directory

Land use (As in 2009)

Location Code No:- 525

Location Code No:- 0291

Availability of toilet & others Yes / No				Communication and transport facilities (If amenities available code -Yes is given except for Village Pin Code ,If not available within the village , the distance range code viz; a for < 5 Kms, b for 5-10 Kms and c for 10+ kms of nearest place where facility is available is given).							Name village	Sr.No.
Community toilet including bath.	Community toilet excluding bath.	Rural sanitary mart or sanitary hardware outlet available near the village.	Community bio- gas or recycle of waste for productive use.	Post office(PO)	Sub post office (SPO)	Post & Telegraph office (P&TO)	Village Pin Code	Telephones (Land lines)	Public call office (PCO)	Mobile phone coverage		
47	48	49	50	51	52	53	54	55	56	57	2	1
No	No	No	No	c	c	c		a	a	a	Bhadachiwadi	73
No	Yes	No	No	Yes	c	Yes		Yes	Yes	Yes	Alni	74
No	No	No	No	c	Yes	c		Yes	Yes	Yes	Kumalwadi	75
No	No	No	No	b	Yes	b		Yes	Yes	Yes	Sonegaon	76
No	No	No	No	c	c	c		Yes	Yes	Yes	Bhanasgaon	77
No	Yes	No	No	Yes	c	Yes		Yes	Yes	Yes	Ambejawalga	78
No	Yes	No	No	Yes	c	Yes	413501	Yes	Yes	Yes	Ghatangri	79
											Osmanabad	80
No	No	No	No	a	a	a		Yes	a	Yes	Sakanewadi	81
No	Yes	No	No	Yes	c	Yes		Yes	Yes	Yes	Sanja	82
No	No	No	No	b	Yes	b		Yes	Yes	Yes	Khanapur	83
No	No	No	No	b	b	b		Yes	Yes	Yes	Kaudgaon (Bavi)	84
No	No	No	No	c	c	c		Yes	Yes	Yes	Junoni	85
No	No	No	No	b	b	b		Yes	Yes	Yes	Ambehol	86
No	No	No	No	c	c	c		Yes	a	Yes	Walgud	87
No	No	No	No	c	c	c	413501	b	b	Yes	Zaregaon	88
No	No	No	No	b	Yes	b		Yes	Yes	Yes	Chilvadi	89
No	No	No	No	c	Yes	c		Yes	Yes	Yes	Surdi	90
No	No	No	No	b	b	b		Yes	Yes	Yes	Pimpri	91
No	No	No	No	b	Yes	b		Yes	Yes	Yes	Pohner	92
No	No	No	No	c	c	c		Yes	a	Yes	Begada	93
No	No	No	No	b	b	b		Yes	Yes	Yes	Warwanti	94
No	No	No	No	b	b	b		Yes	Yes	Yes	Gaosud	95
No	Yes	No	No	Yes	c	Yes		Yes	Yes	Yes	Wadgaon	96

**Census of India 2011 -
Amenities and**

Name of District:- Osmanabad

Name of CD Block:- Osmanabad

Sr.No.	Name village	Communication and transport facilities (If amenities available code -Yes is given except for Village Pin Code ,If not available within the village , the distance range code viz; a for < 5 Kms, b for 5-10 Kms and c for 10+ kms of nearest place where facility is available is given).									
		Internet cafes/ Common service centre (CSC)	Private courier facility	Bus service (Public & Private)	Railway stations	Auto/Modified Autos	Taxis and Vans	Tractors	Cycle-pulled rickshaws(Manual & Machine driven)	Carts driven by animals	Sea /River ferry service
1	2	58	59	60	61	62	63	64	65	66	67
73	Bhadachiwadi	c	c	a	c	b	b	c		b	
74	Alni	c	c	Yes	b	Yes	Yes	c		b	
75	Kumalwadi	c	c	Yes	b	b	b	c		c	
76	Sonegaon	c	c	Yes	b	b	b	c		c	
77	Bhanasgaon	c	c	Yes	c	b	b	c		c	
78	Ambejawalga	c	c	Yes	c	Yes	Yes	c		b	c
79	Ghatangri	b	b	Yes	c	Yes	Yes	c		c	
80	Osmanabad										
81	Sakanewadi	c	c	Yes	c	b	b	c		c	
82	Sanja	Yes	Yes	Yes	b	Yes	Yes	c		c	
83	Khanapur	b	b	Yes	b	b	b	c		c	b
84	Kaudgaon (Bavi)	b	b	Yes	c	Yes	Yes	c		c	
85	Junoni	c	c	Yes	c	c	c	c		c	c
86	Ambehol	b	b	Yes	b	b	b	c		c	b
87	Walgud	c	c	Yes	c	c	c	c		c	c
88	Zaregaon	c	c	b	c	c	c	c		c	c
89	Chilvadi	c	c	Yes	c	Yes	Yes	c		c	
90	Surdi	c	c	Yes	c	c	c	c		c	
91	Pimpri	b	b	Yes	c	b	b	c		c	
92	Pohner	b	b	Yes	b	b	b	c		c	b
93	Begada	c	c	Yes	c	b	b	c		c	
94	Warwanti	b	b	Yes	b	b	b	c		c	b
95	Gaosud	b	b	Yes	b	b	b	c		c	b
96	Wadgaon	b	b	Yes	c	Yes	Yes	c		c	

VILLAGE DIRECTORY

Village Directory

Land use (As in 2009)

Location Code No:- 525

Location Code No:- 0291

Village connected to highways,village roads, banks & credit societies (If amenities available code -Yes is given, If not available within the village , the distance range code viz; a for < 5 Kms, b for 5-10 Kms and c for 10+ kms of nearest place where facility is available is given).												Name village	Sr.No.
Connected to national highway(NH)	Connected to state highway(SH)	Connected to major district road (MDR)	Connected to others district road	Pucca roads	Kutchcha roads	Water bounded macadam(WBM) roads	Navigable waterway (river/canal)(NW)	Footpaths (FP)	Commercial & Co-operative Banks	ATM	Agricultural Credit Societies		
68	69	70	71	72	73	74	75	76	77	78	79	2	1
b	Yes	Yes	Yes	Yes	Yes	Yes		Yes	b	c	a	Bhadachiwadi	73
Yes	Yes	Yes	Yes	Yes	Yes	Yes		Yes	b	c	Yes	Alni	74
a	a	a	a	a	Yes	Yes		Yes	b	c	Yes	Kumalwadi	75
b	b	b	b	Yes	Yes	Yes		Yes	b	b	Yes	Sonegaon	76
c	b	b	b	Yes	Yes	Yes		Yes	c	c	Yes	Bhanasgaon	77
c	c	Yes	Yes	Yes	a	Yes		Yes	c	c	Yes	Ambejawalga	78
b	a	Yes	b	Yes	Yes	a		Yes	b	b	Yes	Ghatangri	79
												Osmanabad	80
c	Yes	Yes	Yes	Yes	a	a		Yes	a	c	a	Sakanewadi	81
Yes	Yes	Yes	Yes	Yes	a	a		Yes	b	b	Yes	Sanja	82
b	b	b	Yes	Yes	a	Yes		Yes	Yes	b	Yes	Khanapur	83
c	b	Yes	Yes	Yes	Yes	a		Yes	b	b	Yes	Kaudgaon (Bavi)	84
c	c	c	c	Yes	a	Yes		Yes	c	c	Yes	Junoni	85
b	b	b	b	Yes	a	Yes		Yes	b	b	Yes	Ambehol	86
c	c	c	c	Yes	c	Yes		Yes	c	c	Yes	Walgud	87
c	a	c	a	a	Yes	a		Yes	b	c	a	Zaregaon	88
c	Yes	c	Yes	Yes	Yes	Yes		Yes	b	c	Yes	Chilvadi	89
c	b	c	Yes	Yes	a	a		Yes	b	b	Yes	Surdi	90
b	b	b	b	Yes	Yes	Yes		Yes	b	b	Yes	Pimpri	91
b	b	b	b	Yes	a	Yes		Yes	b	b	Yes	Pohner	92
c	b	Yes	Yes	Yes	Yes	Yes		Yes	c	c	Yes	Begada	93
b	b	b	b	Yes	a	a		Yes	b	b	Yes	Warwanti	94
b	b	b	b	Yes	b	b		Yes	b	b	Yes	Gaosud	95
c	Yes	Yes	Yes	Yes	Yes	Yes		Yes	b	b	Yes	Wadgaon	96

Census of India 2011 -**Amenities and**

Name of District:- Osmanabad

Name of CD Block:- Osmanabad

Sr.No.	Name village	Availability of miscellaneous facilities (If amenities available code -Yes is given, If not available within the village , the distance range code viz; a for < 5 Kms, b for 5-10 Kms and c for 10+ kms of nearest place where facility is available is given).										
		Self-Help Group (SHG)	Public distribution system (PDS) shop	Mandis / Regular market	Weekly Haat	Agricultural marketing society	Integrated Child Development Scheme (Nutritional Centres)	Anganwadi Centre (Nutritional Centres)	Others (Nutritional Centres)	ASHA (Accredited Social Health Activist)	Community centre with/without TV	Sports Field,
1	2	80	81	82	83	84	85	86	87	88	89	90
73	Bhadachiwadi	a	b	b	c	c	Yes	Yes	Yes	c	c	c
74	Alni	Yes	Yes	b	Yes	b	Yes	Yes	Yes	Yes	Yes	c
75	Kumalwadi	Yes	Yes	b	c	c	Yes	Yes	Yes	Yes	c	c
76	Sonegaon	Yes	Yes	b	b	c	Yes	Yes	Yes	Yes	c	c
77	Bhanasgaon	Yes	Yes	c	c	c	Yes	Yes	Yes	Yes	c	c
78	Ambejawalga	Yes	Yes	c	Yes	c	Yes	Yes	Yes	Yes	Yes	c
79	Ghatangri	Yes	Yes	c	Yes	c	Yes	Yes	Yes	Yes	Yes	c
80	Osmanabad											
81	Sakanewadi	Yes	a	c	c	c	Yes	Yes	Yes	c	c	c
82	Sanja	Yes	Yes	Yes	Yes	b	Yes	Yes	Yes	Yes	Yes	c
83	Khanapur	Yes	Yes	c	b	b	Yes	Yes	Yes	Yes	c	c
84	Kaudgaon (Bavi)	Yes	Yes	b	b	b	Yes	Yes	Yes	Yes	Yes	c
85	Junoni	Yes	Yes	c	c	c	Yes	Yes	Yes	Yes	c	c
86	Ambehol	Yes	Yes	b	b	b	Yes	Yes	Yes	Yes	b	b
87	Walgud	Yes	Yes	c	c	c	Yes	Yes	Yes	c	c	c
88	Zaregaon	a	a	c	b	c	Yes	Yes	Yes	c	c	c
89	Chilvadi	Yes	Yes	c	b	c	Yes	Yes	Yes	Yes	Yes	c
90	Surdi	Yes	Yes	c	b	c	Yes	Yes	Yes	Yes	c	c
91	Pimpri	Yes	Yes	b	b	b	Yes	Yes	Yes	Yes	b	b
92	Pohner	Yes	Yes	b	b	b	Yes	Yes	Yes	Yes	b	b
93	Begada	Yes	Yes	c	c	c	Yes	Yes	Yes	c	c	c
94	Warwanti	Yes	Yes	b	b	b	Yes	Yes	Yes	Yes	b	b
95	Gaosud	Yes	Yes	b	b	b	Yes	Yes	Yes	Yes	b	b
96	Wadgaon	Yes	Yes	c	Yes	b	Yes	Yes	Yes	Yes	Yes	c

VILLAGE DIRECTORY

Village Directory

Land use (As in 2009)

Location Code No:- 525

Location Code No:- 0291

Availability of miscellaneous facilities (If amenities available code -Yes is given, If not available within the village , the distance range code viz; a for < 5 Kms, b for 5-10 Kms and c for 10+ kms of nearest place where facility is available is given).							Availability of electricity (Yes/No)				Nearest Town			
Sports Club / Recreation Centre	Cinema / Video Hall	Public Library	Public Reading Room	Newspaper Supply	Assembly Polling station	Birth & Death Registration Office	Power Supply for Domestic Use (ED)	Power Supply for Agricultural Use (EAG)	Power Supply for Commercial Use (EC)	Power Supply for All Uses (EA)	Name	Distance range code i.e. a for < 5 Kms, b for 5-10 Kms and c for 10+ kms .	Name village	Sr.No.
91	92	93	94	95	96	97	98	99	100	101	102	103	2	1
c	c	c	c	c	b	b	Yes	Yes	No	No	Osmanabad	b	Bhadachiwadi	73
c	c	Yes	Yes	Yes	Yes	Yes	Yes	Yes	Yes	Yes	Osmanabad	b	Alni	74
c	c	c	c	Yes	Yes	Yes	Yes	Yes	Yes	Yes	Osmanabad	c	Kumalwadi	75
c	c	c	c	Yes	Yes	Yes	Yes	Yes	Yes	Yes	Osmanabad	c	Sonegaon	76
c	c	c	c	Yes	Yes	Yes	Yes	Yes	Yes	Yes	Osmanabad	c	Bhanasgaon	77
c	c	Yes	Yes	Yes	Yes	Yes	Yes	Yes	Yes	Yes	Osmanabad	b	Ambejawalga	78
c	c	Yes	Yes	Yes	Yes	Yes	Yes	Yes	Yes	Yes	Osmanabad	c	Ghatangri	79
													Osmanabad	80
c	c	c	c	c	b	a	Yes	Yes	Yes	Yes	Osmanabad	c	Sakanewadi	81
c	c	Yes	Yes	Yes	Yes	Yes	Yes	Yes	Yes	Yes	Osmanabad	c	Sanja	82
c	c	Yes	Yes	Yes	Yes	Yes	Yes	Yes	Yes	Yes	Osmanabad		Khanapur	83
c	c	c	c	Yes	Yes	Yes	Yes	Yes	Yes	Yes	Osmanabad		Kaudgaon (Bavi)	84
c	c	c	c	Yes	Yes	Yes	Yes	Yes	Yes	Yes	Osmanabad	c	Junoni	85
b	b	b	b	Yes	Yes	Yes	Yes	Yes	Yes	Yes	Osmanabad	c	Ambehol	86
c	c	c	c	c	b	Yes	Yes	Yes	Yes	Yes	Osmanabad	c	Walgud	87
c	c	c	c	c	b	b	Yes	Yes	No	No	Osmanabad	c	Zaregaon	88
c	c	c	c	Yes	Yes	Yes	Yes	Yes	Yes	Yes	Osmanabad	c	Chilvadi	89
c	c	c	c	Yes	Yes	Yes	Yes	Yes	Yes	Yes	Osmanabad	c	Surdi	90
b	b	b	b	Yes	Yes	Yes	Yes	Yes	Yes	Yes	Osmanabad	c	Pimpri	91
b	b	b	b	Yes	Yes	Yes	Yes	Yes	Yes	Yes	Osmanabad	c	Pohner	92
c	c	c	c	c	b	Yes	Yes	Yes	Yes	Yes	Osmanabad	c	Begada	93
b	b	b	b	Yes	Yes	a	Yes	Yes	Yes	Yes	Osmanabad	c	Warwanti	94
b	b	b	b	Yes	Yes	Yes	Yes	Yes	Yes	Yes	Osmanabad	c	Gaosud	95
c	c	Yes	Yes	Yes	Yes	Yes	Yes	Yes	Yes	Yes	Osmanabad	c	Wadgaon	96

Census of India 2011 -**Amenities and**

Name of District:- Osmanabad

Name of CD Block:- Osmanabad

Sr.No.	Name village	Land Use											
		Area under different types of land use (in hectares rounded up to one decimal place)											
		Forests	Area under Non-agricultural Uses	Barren and Un-cultivable land	Permanent Pastures and Other Grazing Lands	Land Under Miscellaneous Tree Crops etc.	Culturable Waste Land	Fallow lands other than current fallows	Current Fallows	Net Area Sown	Total Irrigated Land Area	Total Un-irrigated Land Area	
1	2	104	105	106	107	108	109	110	111	112	113	114	
73	Bhadachiwadi	0	1	0	0	0	0	0	0	3	214	84	130
74	Alni	0	62.3	0	0	0	46.5	0	0	0	1936.3	36.6	1899.7
75	Kumalwadi	0	9.7	0	0	0	2.1	0	0	0	716.2	13.6	702.6
76	Sonegaon	0	198.9	16.4	58.5	10	10	15.1	0	0	539	15	524
77	Bhanasgaon	4	4	0	0	0	8.9	0	0	0	836.2	31.3	804.9
78	Ambejawalga	0	253.3	0	0	0	139.6	0	0	0	1396.1	59.1	1337.1
79	Ghatangri	0	47.7	298.3	277.8	5	150.8	40	200	970	25	945	
80	Osmanabad	0	0	0	0	0	0	0	0	0	6454	0	6454
81	Sakanewadi	0	2	0	0.8	10.6	10	11	10	579.9	13.6	566.3	
82	Sanja	0	7	120	0	110	115	5	218.1	1723	39.1	1684	
83	Khanapur	29	38	23	59	31	47	16	21	846	114	732	
84	Kaudgaon (Bavi)	0	2	0	38.3	0	0	21.9	12	1315	101	1214	
85	Junoni	27	47	23	56	17	46	16	23	545	59	486	
86	Ambehol	21	28	16	42	11	36	9	11	423	50	373	
87	Walgud	23	39	19	47	16	39	11	13	401	55	346	
88	Zaregaon	10.1	5.4	0	3.4	0	6.5	5.6	7.2	314.2	48	266.2	
89	Chilvadi	10	2.4	5.4	20	0	8.6	3.1	7.3	974.8	42	932.8	
90	Surdi	0	2.5	11.6	41.6	0	4	0	8.8	777	28	749	
91	Pimpri	0	2.4	60.4	16	0	7.3	0	16.9	803	26	777	
92	Pohner	7.3	18	0	0	0	0	0	0	755.7	47.4	708.2	
93	Begada	18	25	15	38	9	32	6	8	395	38	357	
94	Warwanti	31	51	29	67	19	49	17	27	630	68	562	
95	Gaosud	23	31	18	45	13	40	12	14	441	58	383	
96	Wadgaon	12	25.3	90.4	10.2	5.4	8.7	7.9	12	1182.9	354	828.9	

VILLAGE DIRECTORY

Village Directory

Land use (As in 2009)

Location Code No:- 525

Location Code No:- 0291

Land Use					Name of three most important commodities manufactured			Name of Village	Serial Number
Area irrigated by source (in hectare).					First	Second	Third		
Canals (C)	Wells/Tube-wells(W/TW)	Tanks/Lakes(T/L)	Water Falls(WF)	Others(O)				120	121
0	20	64	0	0				Bhadachiwadi	73
0	36.6	0	0	0				Alni	74
0	10.7	3	0	0				Kumalwadi	75
0	15	0	0	0				Sonegaon	76
0	15.7	0	0	15.7				Bhanasgaon	77
0	59.1	0	0	0				Ambejawalga	78
0	15	10	0	0				Ghatangri	79
0	0	0	0	0				Osmanabad	80
0	13.6	0	0	0				Sakanewadi	81
0	10	29.1	0	0				Sanja	82
17	21	76	0	0				Khanapur	83
20.1	35.2	45.7	0	0				Kaudgaon (Bavi)	84
0	17	42	0	0				Junoni	85
0	11	39	0	0				Ambehol	86
0	13	42	0	0				Walgud	87
0	48	0	0	0				Zaregaon	88
0	42	0	0	0				Chilvadi	89
0	28	0	0	0				Surdi	90
0	26	0	0	0				Pimpri	91
14.8	32.6	0	0	0				Pohner	92
0	13	25	0	0				Begada	93
0	21	47	0	0				Warwanti	94
13	45	0	0	0				Gaosud	95
0	354	0	0	0				Wadgaon	96

Census of India 2011 -

Amenities and

Name of District:- Osmanabad

Name of CD Block:- Osmanabad

Sr.No.	Name village	Location code no.	Total area of the village (in hectares rounded up to one decimal place)	Total population (2011 census)	Number of households (2011 census)	Number of educational amenities available. (If not available within the village , the distance range code viz; a for < 5 Kms, b for 5-10 Kms and c for 10+ kms of nearest place where facility is available is given).									
						Pre-Primary school (PP)	Primary school (P)	Middle school (M)	Secondary School (S)	Senior Secondary school (SS)	Degree college of arts science & commerce (ASC)	Engineering college(EC)	Medical college (MC)	Management institute (MI)	Polytechnic (Pt)
1	2	3	4	5	6	7	8	9	10	11	12	13	14	15	16
97	Palaswadi	561474	286	906	196	4	1	1	c	b	b	b	b	b	b
98	Uttami Kayapur	561475	588.9	1120	241	2	1	1	c	c	c	c	c	c	c
99	Khamaswadi	561476	768	1075	243	1	1	1	c	c	c	c	c	c	c
100	Kawaldara Tanda	561477	218	405	84	1	1	a	b	b	b	c	c	c	c
101	Bavi(osmanabad)	561478	1203	2132	356	2	2	2	1	1	b	b	c	c	c
102	Dharur	561479	1524	2660	553	3	2	2	1	1	b	b	c	c	c
103	Shekapur	561480	602	2432	510	3	3	3	1	1	c	c	c	c	a
104	Deolali	561481	793	1784	379	3	2	1	1	b	b	b	c	c	c
105	Medsinga	561482	1205	2043	440	3	2	1	c	c	c	c	c	c	c
106	Baramgaon Bk.	561483	843	1136	256	3	1	2	c	c	c	c	c	c	c
107	Chikhali	561484	1754	3660	898	2	3	2	1	1	c	c	c	c	c
108	Borgaon raje	561485	609	1668	382	5	2	1	c	c	c	c	c	c	c
109	Mahalingi	561486	656	1361	310	3	2	1	a	c	c	c	c	c	c
110	Ambewadi	561487	850	1230	265	2	1	1	c	b	c	c	c	c	c
111	Ruibhar	561488	1536	3991	808	2	2	1	1	1	c	c	c	c	c
112	Ansurda	561489	300	1713	407	5	2	1	1	c	c	c	c	c	c
113	Gaundgaon	561490	549	1001	235	3	1	1	c	c	c	c	c	c	c
114	Bembli	561491	2087.7	11339	2188	1	7	5	3	1	c	c	c	c	c
115	Vitthalwadi	561492	961	886	182	3	1	1	c	c	c	c	c	c	c
116	Keshegaon	561493	1590	4949	1090	2	4	3	2	1	c	c	c	c	c
117	Wadibamani	561494	1362	2605	566	5	2	1	1	b	c	c	c	c	c
118	Umaregavhan	561495	625	1565	312	3	2	2	b	c	c	c	c	c	c
119	Mahadevwadi	561496	788	810	180	3	1	a	c	a	c	c	c	c	c
120	Baramgaon Kh.	561497	399.3	629	183	1	1	1	a	b	c	c	c	c	c

VILLAGE DIRECTORY

Village Directory

Land use (As in 2009)

Location Code No:- 525

Location Code No:- 0291

Number of educational amenities available. (If not available within the village , the distance range code viz; a for < 5 Kms, b for 5-10 Kms and c for 10+ kms of nearest place where facility is available is given).				Number of Medical Amenities available. (If not available within the village , the distance range code viz; a for < 5 Kms, b for 5-10 Kms and c for 10+ kms of nearest place where facility is available is given).										Name village	Sr.No.	
Vocational training school /ITI	Non-formal training centre (NFTC)	Special school for disabled (SSD)	Others (specify)	Community health centre (CHC)	Primary health centre (PHC)	Primary health sub centre (PHS)	Maternity and child welfare centre (MCW)	T.B. clinic (TBC)	Hospital-allopathic (HA)	Hospital-alternative medicine (HO)	Dispensary (D)	Veterinary hospital (VH)	Mobile health clinic (MHC)			Family welfare centre (FWC)
17	18	19	20	21	22	23	24	25	26	27	28	29	30	31	2	1
b	b	b		c	b	a	b	b	b	b	b	b	b	b	Palaswadi	97
c	c	c		c	b	b	b	b	b	b	b	c	c	b	Uttami Kayapur	98
c	c	c		c	b	b	b	b	b	c	b	b	c	b	Khamaswadi	99
c	c	c		c	b	a	b	b	b	b	b	c	c	b	Kawaldara Tanda	100
c	c	c		c	b	1	b	b	b	b	b	b	c	b	Bavi(osmanabad)	101
c	c	c		c	b	b	b	b	b	b	b	a	c	b	Dharur	102
c	c	c		c	b	b	b	b	b	b	b	c	c	b	Shekapur	103
c	c	c		c	b	b	b	b	b	b	b	b	c	b	Deolali	104
c	c	c		c	b	b	b	b	b	c	b	c	c	b	Medsinga	105
c	c	c		c	b	b	b	b	b	b	b	b	c	b	Baramgaon Bk.	106
c	c	c	1	c	b	1	b	b	b	c	b	c	c	b	Chikhali	107
c	c	c		c	b	b	b	b	b	c	b	c	c	b	Borgaon raje	108
c	c	c		c	b	a	b	b	b	c	b	c	c	b	Mahalingi	109
c	c	c		c	b	b	b	b	b	c	b	c	c	b	Ambewadi	110
c	c	c		c	b	1	b	b	b	b	b	1	c	b	Ruibhar	111
c	c	c	3	c	b	b	b	b	b	c	b	b	c	b	Ansurda	112
c	c	c		c	b	1	b	b	b	b	b	c	c	b	Gaundgaon	113
c	c	c	1	c	1	1	1	1	1	c	1	1	c	1	Bembli	114
c	c	c		c	b	b	b	b	b	c	b	c	c	b	Vitthalwadi	115
c	c	c		c	1	1	1	1	1	c	1	c	c	1	Keshegaon	116
c	c	c		c	b	b	b	b	b	b	b	b	c	b	Wadibamani	117
c	c	c		c	b	b	b	b	b	b	b	c	c	b	Umaregavhan	118
c	c	c		c	b	b	b	b	b	c	b	c	c	b	Mahadevwadi	119
c	c	c		c	b	a	b	b	b	c	b	a	c	b	Baramgaon Kh.	120

Census of India 2011 -**Amenities and**

Name of District:- Osmanabad

Name of CD Block:- Osmanabad

Sr.No.	Name village	Number of Non-Government Medical Amenities available.							Availability of drinking water - Yes / No							
		Charitable non Govt. hospital/Nursing home.	Medical practitioner with MBBS Degree	Medical practitioner with other degree	Medical practitioner with no degree	Traditional practitioner and faith healer .	Medicine Shop	Others	Tap water (Treated/Untreated)	Well water (Covered / Uncovered well)	Hand Pump	Tube wells / Bore well	Spring	River / Canal	Tank / Pond / Lake	Others
1	2	32	33	34	35	36	37	38	39	40	41	42	43	44	45	46
97	Palaswadi	0	0	0	0	0	0	0	No	Yes	Yes	Yes	No	No	No	No
98	Uttami Kayapur	0	0	1	0	0	0	0	Yes	Yes	Yes	Yes	No	No	No	No
99	Khamaswadi	0	0	1	0	0	0	0	No	Yes	Yes	Yes	No	No	No	No
100	Kawaldara Tanda	0	0	0	0	0	0	0	No	Yes	No	Yes	No	No	No	No
101	Bavi(osmanabad)	0	0	1	0	0	0	0	Yes	Yes	No	Yes	No	No	No	No
102	Dharur	0	0	1	0	0	0	0	Yes	Yes	No	No	No	No	Yes	No
103	Shekapur	0	0	1	0	0	0	0	Yes	Yes	Yes	Yes	No	No	Yes	No
104	Deolali	0	0	1	0	0	0	0	Yes	Yes	Yes	Yes	No	No	Yes	No
105	Medsinga	0	0	1	0	0	0	0	Yes	Yes	Yes	Yes	No	No	Yes	No
106	Baramgaon Bk.	0	0	1	0	0	0	0	Yes	Yes	Yes	Yes	Yes	No	No	No
107	Chikhali	0	0	1	0	0	1	0	Yes	Yes	Yes	Yes	No	No	No	No
108	Borgaon raje	0	0	1	0	0	0	0	Yes	Yes	Yes	Yes	No	Yes	Yes	No
109	Mahalingi	0	0	1	0	0	0	0	Yes	Yes	Yes	Yes	No	Yes	Yes	No
110	Ambewadi	0	0	1	0	0	0	0	Yes	Yes	Yes	Yes	No	No	No	No
111	Ruibhar	0	0	1	0	0	1	0	Yes	Yes	Yes	Yes	No	No	No	No
112	Ansurda	0	0	1	0	0	0	0	Yes	Yes	Yes	No	No	No	No	No
113	Gaundgaon	0	0	1	0	0	0	0	No	Yes	No	No	No	No	No	No
114	Bembli	0	1	1	0	0	1	0	Yes	Yes	Yes	Yes	No	No	Yes	No
115	Vitthalwadi	0	0	1	0	0	0	0	Yes	Yes	Yes	Yes	No	Yes	No	No
116	Keshegaon	0	0	1	0	0	1	0	Yes	Yes	Yes	Yes	No	No	Yes	No
117	Wadibamani	0	0	1	0	0	0	0	Yes	Yes	Yes	Yes	No	No	No	No
118	Umaregavhan	0	0	1	0	0	0	0	Yes	Yes	Yes	No	No	Yes	No	No
119	Mahadevwadi	0	0	0	0	0	0	0	Yes	Yes	Yes	Yes	No	Yes	No	No
120	Baramgaon Kh.	0	0	0	0	0	0	0	Yes	Yes	Yes	Yes	No	No	Yes	No

VILLAGE DIRECTORY

Village Directory

Land use (As in 2009)

Location Code No:- 525

Location Code No:- 0291

Availability of toilet & others Yes / No				Communication and transport facilities (If amenities available code -Yes is given except for Village Pin Code ,If not available within the village , the distance range code viz; a for < 5 Kms, b for 5-10 Kms and c for 10+ kms of nearest place where facility is available is given).							Name village	Sr.No.
Community toilet including bath.	Community toilet excluding bath.	Rural sanitary mart or sanitary hardware outlet available near the village.	Community bio- gas or recycle of waste for productive use.	Post office(PO)	Sub post office (SPO)	Post & Telegraph office (P&TO)	Village Pin Code	Telephones (Land lines)	Public call office (PCO)	Mobile phone coverage		
47	48	49	50	51	52	53	54	55	56	57	2	1
No	No	No	No	b	c	b		Yes	a	Yes	Palaswadi	97
No	No	No	No	c	c	c		Yes	Yes	Yes	Uttami Kayapur	98
No	No	No	No	c	c	c		Yes	Yes	Yes	Khamaswadi	99
No	No	No	No	b	b	b		a	a	Yes	Kawaldara Tanda	100
No	No	No	No	b	Yes	b		Yes	Yes	Yes	Bavi(osmanabad)	101
No	No	No	No	b	Yes	b		Yes	Yes	Yes	Dharur	102
No	No	No	No	b	b	b		Yes	Yes	Yes	Shekapur	103
No	No	No	No	b	Yes	b		Yes	Yes	Yes	Deolali	104
No	No	No	No	c	Yes	c		Yes	Yes	Yes	Medsinga	105
No	No	No	No	b	b	b	413509	Yes	Yes	Yes	Baramgaon Bk.	106
No	Yes	No	No	Yes	c	Yes		Yes	Yes	Yes	Chikhali	107
No	No	No	No	b	Yes	b		Yes	Yes	Yes	Borgaon raje	108
No	No	No	No	a	a	a		Yes	Yes	Yes	Mahalingi	109
No	No	No	No	a	a	a	413506	Yes	Yes	Yes	Ambewadi	110
No	Yes	No	No	Yes	c	Yes	413501	Yes	Yes	Yes	Ruibhar	111
No	No	No	No	b	Yes	b	413509	Yes	Yes	Yes	Ansurda	112
No	No	No	No	a	a	a		Yes	Yes	Yes	Gaundgaon	113
Yes	Yes	Yes	No	Yes	c	Yes	413506	Yes	Yes	Yes	Bembli	114
No	No	No	No	b	c	b	413506	Yes	a	Yes	Vitthalwadi	115
No	Yes	No	No	Yes	c	Yes	413506	Yes	Yes	Yes	Keshegaon	116
No	No	No	No	c	Yes	c		Yes	Yes	Yes	Wadibamani	117
No	No	No	No	b	b	b	413406	Yes	Yes	Yes	Umaregavhan	118
No	No	No	No	b	b	b	413506	Yes	a	Yes	Mahadevwadi	119
No	No	No	No	a	a	a		a	a	Yes	Baramgaon Kh.	120

**Census of India 2011 -
Amenities and**

Name of District:- Osmanabad

Name of CD Block:- Osmanabad

Sr.No.	Name village	Communication and transport facilities (If amenities available code -Yes is given except for Village Pin Code ,If not available within the village , the distance range code viz; a for < 5 Kms, b for 5-10 Kms and c for 10+ kms of nearest place where facility is available is given).									
		Internet cafes/ Common service centre (CSC)	Private courier facility	Bus service (Public & Private)	Railway stations	Auto/Modified Autos	Taxis and Vans	Tractors	Cycle-pulled rickshaws(Manual & Machine driven)	Carts driven by animals	Sea /River ferry service
1	2	58	59	60	61	62	63	64	65	66	67
97	Palaswadi	b	b	Yes	b	b	b	c		c	b
98	Uttami Kayapur	c	c	Yes	c	b	b	c		c	c
99	Khamaswadi	c	c	Yes	c	a	a	c		c	
100	Kawaldara Tanda	c	c	Yes	c	b	b	c		c	
101	Bavi(osmanabad)	c	c	Yes	c	Yes	Yes	c		c	a
102	Dharur	b	b	Yes	c	Yes	Yes	c		c	
103	Shekapur	a	a	Yes	c	Yes	Yes	c		b	
104	Deolali	c	c	Yes	c	b	b	c		c	
105	Medsinga	c	c	Yes	c	Yes	Yes	c		c	c
106	Baramgaon Bk.	c	c	Yes	a	b	b	c		c	
107	Chikhali	c	c	Yes	c	Yes	Yes	c		c	
108	Borgaon raje	c	c	Yes	c	b	b	c		c	c
109	Mahalingi	c	c	Yes	c	b	b	c		c	
110	Ambewadi	c	c	Yes	c	b	b	c		c	
111	Ruibhar	c	c	Yes	c	Yes	Yes	c		c	
112	Ansurda	c	c	Yes	c	b	b	c		c	
113	Gaundgaon	c	c	Yes	c	b	b	c		c	c
114	Bembli	Yes	Yes	Yes	c	Yes	Yes	c		c	
115	Vitthalwadi	c	c	Yes	c	b	b	c		c	
116	Keshegaon	c	c	Yes	c	Yes	Yes	c		c	
117	Wadibamani	c	c	Yes	c	Yes	Yes	c		c	a
118	Umaregavhan	c	c	Yes	c	b	b	c		c	
119	Mahadevwadi	c	c	Yes	a	b	b	c		c	
120	Baramgaon Kh.	c	c	Yes	c	b	b	c		c	

VILLAGE DIRECTORY

Village Directory

Land use (As in 2009)

Location Code No:- 525

Location Code No:- 0291

Village connected to highways,village roads, banks & credit societies (If amenities available code -Yes is given, If not available within the village , the distance range code viz; a for < 5 Kms, b for 5-10 Kms and c for 10+ kms of nearest place where facility is available is given).												Name village	Sr.No.
Connected to national highway(NH)	Connected to state highway(SH)	Connected to major district road (MDR)	Connected to others district road	Pucca roads	Kutchcha roads	Water bounded macadam(WBM) roads	Navigable waterway (river/canal)(NW)	Footpaths (FP)	Commercial & Co-operative Banks	ATM	Agricultural Credit Societies		
68	69	70	71	72	73	74	75	76	77	78	79	2	1
c	a	Yes	b	Yes	Yes	Yes		Yes	b	b	Yes	Palaswadi	97
c	b	b	Yes	Yes	Yes	Yes		Yes	c	c	Yes	Uttami Kayapur	98
b	b	b	Yes	Yes	a	a		Yes	c	c	Yes	Khamaswadi	99
Yes	b	Yes	Yes	Yes	a	a		Yes	b	b	a	Kawaldara Tanda	100
Yes	b	b	Yes	Yes	a	a		Yes	b	b	Yes	Bavi(osmanabad)	101
c	b	b	Yes	Yes	a	a		Yes	b	b	Yes	Dharur	102
a	a	b	a	Yes	a	a		Yes	b	b	Yes	Shekapur	103
b	Yes	Yes	Yes	Yes	Yes	a		Yes	b	b	Yes	Deolali	104
c	Yes	Yes	Yes	Yes	a	a		Yes	c	c	Yes	Medsinga	105
c	Yes	Yes	Yes	Yes	a	a		Yes	c	c	Yes	Baramgaon Bk.	106
c	a	Yes	Yes	Yes	Yes	Yes		Yes	b	c	Yes	Chikhali	107
c	b	Yes	Yes	Yes	Yes	Yes		Yes	b	c	Yes	Borgaon raje	108
a	a	Yes	Yes	Yes	Yes	Yes		Yes	c	c	Yes	Mahalingi	109
c	Yes	Yes	b	Yes	a	a		Yes	a	c	Yes	Ambewadi	110
c	Yes	Yes	Yes	Yes	a	a		Yes	c	c	Yes	Ruibhar	111
Yes	b	Yes	Yes	Yes	Yes	a		Yes	Yes	c	Yes	Ansurda	112
Yes	b	Yes	Yes	Yes	Yes	a		Yes	c	c	Yes	Gaundgaon	113
c	Yes	Yes	Yes	Yes	a	a		Yes	Yes	c	Yes	Bembli	114
b	b	b	Yes	Yes	a	a		Yes	b	b	a	Vitthalwadi	115
b	c	c	Yes	Yes	Yes	a		Yes	b	c	Yes	Keshegaon	116
c	c	c	a	a	Yes	a		Yes	Yes	c	Yes	Wadibamani	117
Yes	Yes	Yes	b	Yes	Yes	Yes		Yes	b	c	Yes	Umaregavhan	118
b	Yes	Yes	b	Yes	Yes	a		Yes	c	c	a	Mahadevwadi	119
c	b	Yes	Yes	Yes	a	a		Yes	c	c	a	Baramgaon Kh.	120

**Census of India 2011 -
Amenities and**

Name of District:- Osmanabad

Name of CD Block:- Osmanabad

Sr.No.	Name village	Availability of miscellaneous facilities (If amenities available code -Yes is given, If not available within the village , the distance range code viz; a for < 5 Kms, b for 5-10 Kms and c for 10+ kms of nearest place where facility is available is given).										
		Self-Help Group (SHG)	Public distribution system (PDS) shop	Mandis / Regular market	Weekly Haat	Agricultural marketing society	Integrated Child Development Scheme (Nutritional Centres)	Anganwadi Centre (Nutritional Centres)	Others (Nutritional Centres)	ASHA (Accredited Social Health Activist)	Community centre with/without TV	Sports Field,
1	2	80	81	82	83	84	85	86	87	88	89	90
97	Palaswadi	Yes	b	b	b	b	Yes	Yes	Yes	c	c	c
98	Uttami Kayapur	Yes	Yes	c	c	c	Yes	Yes	Yes	Yes	c	c
99	Khamaswadi	Yes	Yes	c	c	c	Yes	Yes	Yes	Yes	c	c
100	Kawaldara Tanda	Yes	a	c	c	c	Yes	Yes	Yes	c	c	c
101	Bavi(osmanabad)	Yes	Yes	c	c	c	Yes	Yes	Yes	Yes	Yes	c
102	Dharur	Yes	Yes	c	c	c	Yes	Yes	Yes	Yes	Yes	c
103	Shekapur	Yes	Yes	c	c	c	Yes	Yes	Yes	Yes	Yes	c
104	Deolali	Yes	Yes	a	c	c	Yes	Yes	Yes	Yes	c	c
105	Medsinga	Yes	Yes	c	c	c	Yes	Yes	Yes	Yes	Yes	c
106	Baramgaon Bk.	Yes	Yes	c	b	c	Yes	Yes	Yes	Yes	c	c
107	Chikhali	Yes	Yes	c	Yes	c	Yes	Yes	Yes	Yes	Yes	c
108	Borgaon rajee	Yes	Yes	c	c	c	Yes	Yes	Yes	Yes	c	c
109	Mahalingi	Yes	Yes	a	b	c	Yes	Yes	Yes	Yes	c	c
110	Ambewadi	Yes	Yes	c	a	c	Yes	Yes	Yes	Yes	c	c
111	Ruibhar	Yes	Yes	c	Yes	c	Yes	Yes	Yes	Yes	Yes	c
112	Ansurda	Yes	Yes	c	b	c	Yes	Yes	Yes	Yes	c	c
113	Gaundgaon	Yes	Yes	b	c	c	Yes	Yes	Yes	Yes	c	c
114	Bembli	Yes	Yes	Yes	Yes	Yes	Yes	Yes	Yes	Yes	Yes	Yes
115	Vitthalwadi	Yes	Yes	c	c	c	Yes	Yes	Yes	c	c	c
116	Keshegaon	Yes	Yes	c	Yes	c	Yes	Yes	Yes	Yes	Yes	c
117	Wadibamani	Yes	Yes	c	c	c	Yes	Yes	Yes	Yes	Yes	c
118	Umaregavhan	Yes	Yes	b	c	a	Yes	Yes	Yes	Yes	c	c
119	Mahadevwadi	Yes	Yes	c	c	c	Yes	Yes	Yes	c	c	c
120	Baramgaon Kh.	Yes	Yes	c	b	c	Yes	Yes	Yes	c	a	a

VILLAGE DIRECTORY

Village Directory

Land use (As in 2009)

Location Code No:- 525

Location Code No:- 0291

Availability of miscellaneous facilities (If amenities available code -Yes is given, If not available within the village , the distance range code viz; a for < 5 Kms, b for 5-10 Kms and c for 10+ kms of nearest place where facility is available is given).							Availability of electricity (Yes/No)				Nearest Town			
Sports Club / Recreation Centre	Cinema / Video Hall	Public Library	Public Reading Room	Newspaper Supply	Assembly Polling station	Birth & Death Registration Office	Power Supply for Domestic Use (ED)	Power Supply for Agricultural Use (EAG)	Power Supply for Commercial Use (EC)	Power Supply for All Uses (EA)	Name	Distance range code i.e. a for < 5 Kms, b for 5-10 Kms and c for 10+ kms .	Name village	Sr.No.
91	92	93	94	95	96	97	98	99	100	101	102	103	2	1
c	c	c	c	c	b	Yes	Yes	Yes	Yes	Yes	Osmanabad	c	Palaswadi	97
c	c	c	c	Yes	Yes	a	Yes	Yes	Yes	Yes	Tuljapur	c	Uttami Kayapur	98
c	c	c	c	Yes	Yes	Yes	Yes	Yes	Yes	Yes	Osmanabad	c	Khamaswadi	99
c	c	c	c	c	b	a	Yes	Yes	No	No	Osmanabad	c	Kawaldara Tanda	100
c	c	c	c	Yes	Yes	Yes	Yes	Yes	Yes	Yes	Osmanabad	c	Bavi(osmanabad)	101
c	c	c	c	Yes	Yes	Yes	Yes	Yes	Yes	Yes	Tuljapur	c	Dharur	102
c	c	c	c	Yes	Yes	Yes	Yes	Yes	Yes	Yes	Tuljapur	c	Shekapur	103
c	c	c	c	Yes	Yes	Yes	Yes	Yes	Yes	Yes	Tuljapur	c	Deolali	104
c	c	c	c	Yes	Yes	Yes	Yes	Yes	Yes	Yes	Tuljapur	c	Medsinga	105
c	c	c	c	Yes	Yes	Yes	Yes	Yes	Yes	Yes	Tuljapur	c	Baramgaon Bk.	106
c	c	Yes	Yes	Yes	Yes	Yes	Yes	Yes	Yes	Yes	Tuljapur	b	Chikhali	107
c	c	c	c	Yes	Yes	Yes	Yes	Yes	Yes	Yes	Tuljapur	b	Borgaon raje	108
c	c	c	c	Yes	Yes	Yes	Yes	Yes	Yes	Yes	Tuljapur	c	Mahalingi	109
c	c	c	c	Yes	Yes	Yes	Yes	Yes	Yes	Yes	Tuljapur	c	Ambewadi	110
c	c	Yes	Yes	Yes	Yes	Yes	Yes	Yes	Yes	Yes	Tuljapur	c	Ruibhar	111
c	c	c	c	Yes	Yes	Yes	Yes	Yes	Yes	Yes	Tuljapur	c	Ansurda	112
c	c	c	c	Yes	Yes	Yes	Yes	Yes	Yes	Yes	Tuljapur	c	Gaundgaon	113
Yes	c	Yes	Yes	Yes	Yes	Yes	Yes	Yes	Yes	Yes	Tuljapur	c	Bembli	114
c	c	c	c	c	b	Yes	Yes	Yes	Yes	Yes	Tuljapur	c	Vitthalwadi	115
c	c	Yes	Yes	Yes	Yes	Yes	Yes	Yes	Yes	Yes	Tuljapur	c	Keshegaon	116
c	c	c	c	Yes	Yes	Yes	Yes	Yes	Yes	Yes	Tuljapur	c	Wadibamani	117
c	c	c	c	Yes	Yes	Yes	Yes	Yes	Yes	Yes	Tuljapur	c	Umaregavhan	118
c	c	c	c	c	b	Yes	Yes	Yes	Yes	Yes	Tuljapur	c	Mahadevwadi	119
a	a	a	a	c	b	a	Yes	Yes	No	No	Tuljapur	c	Baramgaon Kh.	120

Census of India 2011 -**Amenities and**

Name of District:- Osmanabad

Name of CD Block:- Osmanabad

Sr.No.	Name village	Land Use											
		Area under different types of land use (in hectares rounded up to one decimal place)											
		Forests	Area under Non-agricultural Uses	Barren and Un-cultivable land	Permanent Pastures and Other Grazing Lands	Land Under Miscellaneous Tree Crops etc.	Culturable Waste Land	Fallow lands other than current fallows	Current Fallows	Net Area Sown	Total Irrigated Land Area	Total Un-irrigated Land Area	
1	2	104	105	106	107	108	109	110	111	112	113	114	
97	Palaswadi	0	21.2	0	0	0	0	0	0	0	264.8	49.1	215.7
98	Uttami Kayapur	0	29	15.2	25	4.4	7.9	4.1	6	497.3	198	299.3	
99	Khamaswadi	0	2	0	0	0	0	0	0	766	116.6	649.4	
100	Kawaldara Tanda	0	2	0	0	0	0	0	0	216	2	214	
101	Bavi(osmanabad)	0	2	0	0	0	0	0	0	1201	21.7	1179.3	
102	Dharur	0	2	0	0	0	0	0	0	1522	23.7	1498.3	
103	Shekapur	0	2	0	0	0	27.4	0	0	572.6	16.8	555.8	
104	Deolali	0	28.6	0	0	0	0	0	0	764.4	89.9	674.5	
105	Medsinga	0	2	0	15	0	0	0	0	1188	224	964	
106	Baramgaon Bk.	0	77.6	0	0	0	0	0	0	765.4	149.2	616.2	
107	Chikhali	0	5	17	59	0	88	8	0	1577	570	1007	
108	Borgaon raje	0	2	3	2	2	5	5.4	2.3	587.2	0	587.2	
109	Mahalingi	0	15.1	0	0	0	3.8	0	0	637.1	23.7	613.4	
110	Ambewadi	0	3.2	0	0	0	7.9	0	0	838.9	46.7	792.2	
111	Ruibhar	0	79.1	0	0	0	21.7	0	0	1435.2	600	835.2	
112	Ansurda	0	48.1	0	0	0	0	0	0	251.9	210.5	41.4	
113	Gaundgaon	0	2	0	0	0	7.8	0	0	539.2	93.9	445.3	
114	Bembli	0	19	72	52.2	0	4.3	0	0	1940.1	98.3	1841.9	
115	Vitthalwadi	0	11.9	0	0	0	11.5	0	0	937.7	20.4	917.3	
116	Keshegaon	12	33.6	0	0	0	20.2	0	0	1524.2	86	1438.3	
117	Wadibamani	55	22.8	0	0	0	0	0	0	1284.2	48.6	1235.6	
118	Umaregavhan	0	45	0	26	0	0	0	0	554	15	539	
119	Mahadevwadi	25.6	9.1	0	0	0	11.1	0	0	742.2	22.2	720	
120	Baramgaon Kh.	0	2	0	16.4	0	2	1.8	0	377.1	10.2	366.9	

VILLAGE DIRECTORY

Village Directory

Land use (As in 2009)

Location Code No:- 525

Location Code No:- 0291

Land Use					Name of three most important commodities manufactured			Name of Village	Serial Number
Area irrigated by source (in hectare).					First	Second	Third		
Canals (C)	Wells/Tube-wells(W/TW)	Tanks/Lakes(T/L)	Water Falls(WF)	Others(O)				120	121
0	32.1	17	0	0				Palaswadi	97
0	198	0	0	0				Uttami Kayapur	98
0	84	32.6	0	0				Khamaswadi	99
0	2	0	0	0				Kawaldara Tanda	100
0	21.7	0	0	0				Bavi(osmanabad)	101
0	23.7	0	0	0				Dharur	102
0	16.8	0	0	0				Shekapur	103
0	89.9	0	0	0				Deolali	104
0	224	0	0	0				Medsinga	105
0	78.1	71.2	0	0				Baramgaon Bk.	106
0	500	70	0	0				Chikhali	107
0	0	0	0	0				Borgaon raje	108
0	23.7	0	0	0				Mahalingi	109
0	46.7	0	0	0				Ambewadi	110
341	259	0	0	0				Ruibhar	111
0	193.7	0	0	16.8				Ansurda	112
0	78.1	0	0	15.8				Gaundgaon	113
0	72	26.3	0	0				Bembli	114
0	20.4	0	0	0				Vitthalwadi	115
0	86	0	0	0	Sugar	Edible Oil	Jaggery	Keshegaon	116
0	48.6	0	0	0				Wadibamani	117
0	15	0	0	0				Umaregavhan	118
0	22.2	0	0	0				Mahadevwadi	119
0	10.2	0	0	0				Baramgaon Kh.	120

Census of India 2011 -**Amenities and**

Name of District:- Osmanabad

Name of CD Block:- Osmanabad

Sr.No.	Name village	Location code no.	Total area of the village (in hectares rounded up to one decimal place)	Total population (2011 census)	Number of households (2011 census)	Number of educational amenities available. (If not available within the village , the distance range code viz; a for < 5 Kms, b for 5-10 Kms and c for 10+ kms of nearest place where facility is available is given).									
						Pre-Primary school (PP)	Primary school (P)	Middle school (M)	Secondary School (S)	Senior Secondary school (SS)	Degree college of arts science & commerce (ASC)	Engineering college(EC)	Medical college (MC)	Management institute (MI)	Polytechnic (Pt)
1	2	3	4	5	6	7	8	9	10	11	12	13	14	15	16
121	Bamani	561498	1683.3	2577	551	2	2	1	1	c	c	c	c	c	c
122	Takwiki	561499	1556	2863	587	3	2	2	1	c	c	c	c	c	c
123	Patoda	561500	947	2649	523	3	2	1	1	c	c	c	c	c	c
124	Wadala	561501	250.8	386	83	1	1	a	a	a	c	c	c	c	c
125	Gogaon	561502	299.1	446	93	1	1	a	a	a	c	c	c	c	c
126	Karajkheda	561503	1962.8	3478	777	2	3	1	1	1	c	c	c	c	c
127	Toramba	561504	1393.4	2096	471	5	2	1	c	c	c	c	c	c	c
Block T O T A L :			133156	293911	63385	336	269	173	67	29	0	0	0	0	0

VILLAGE DIRECTORY

Village Directory

Land use (As in 2009)

Location Code No:- 525

Location Code No:- 0291

Number of educational amenities available. (If not available within the village , the distance range code viz; a for < 5 Kms, b for 5-10 Kms and c for 10+ kms of nearest place where facility is available is given).				Number of Medical Amenities available. (If not available within the village , the distance range code viz; a for < 5 Kms, b for 5-10 Kms and c for 10+ kms of nearest place where facility is available is given).										Name village	Sr.No.	
Vocational training school /ITI	Non-formal training centre (NFTC)	Special school for disabled (SSD)	Others (specify)	Community health centre (CHC)	Primary health centre (PHC)	Primary health sub centre (PHS)	Maternity and child welfare centre (MCW)	T.B. clinic (TBC)	Hospital-allopathic (HA)	Hospital-alternative medicine (HO)	Dispensary (D)	Veterinary hospital (VH)	Mobile health clinic (MHC)			Family welfare centre (FWC)
17	18	19	20	21	22	23	24	25	26	27	28	29	30	31	2	1
c	c	c		c	b	1	b	b	b	b	b	b	c	b	Bamani	121
c	c	c		c	b	1	b	b	b	c	b	c	c	b	Takwiki	122
c	c	c		c	1	1	1	1	1	c	1	1	1	1	Patoda	123
c	c	c		c	b	a	b	b	b	c	b	a	c	b	Wadala	124
c	c	c		c	b	b	b	b	b	c	b	b	c	b	Gogaon	125
c	c	c		c	b	a	b	b	b	c	b	a	c	b	Karajkheda	126
c	c	c	1	c	b	a	b	b	b	a	b	a	c	b	Toramba	127
9	0	0	23	1	10	47	11	11	11	0	16	9	3	11	Block T O T A L :	

**Census of India 2011 -
Amenities and**

Name of District:- Osmanabad

Name of CD Block:- Osmanabad

Sr.No.	Name village	Number of Non-Government Medical Amenities available.							Availability of drinking water - Yes / No							
		Charitable non Govt. hospital/Nursing home.	Medical practitioner with MBBS Degree	Medical practitioner with other degree	Medical practitioner with no degree	Traditional practitioner and faith healer .	Medicine Shop	Others	Tap water (Treated/Untreated)	Well water (Covered / Uncovered well)	Hand Pump	Tube wells / Bore well	Spring	River / Canal	Tank / Pond / Lake	Others
1	2	32	33	34	35	36	37	38	39	40	41	42	43	44	45	46
121	Bamani	0	0	1	0	0	0	0	Yes	Yes	Yes	Yes	No	Yes	Yes	No
122	Takwiki	0	0	1	0	0	0	0	Yes	Yes	Yes	Yes	No	No	No	No
123	Patoda	0	0	1	0	0	0	0	Yes	Yes	Yes	Yes	No	Yes	Yes	No
124	Wadala	0	0	0	0	0	0	0	Yes	No	No	Yes	No	Yes	No	No
125	Gogaon	0	0	0	0	0	0	0	Yes	Yes	No	Yes	No	No	Yes	No
126	Karajkheda	0	0	1	0	0	1	0	Yes	Yes	Yes	Yes	No	No	Yes	No
127	Toramba	0	0	1	0	0	0	0	Yes	Yes	Yes	Yes	No	No	No	No
Block T O T A L :		1	13	108	0	0	30	0	113	123	109	113	3	30	39	0

VILLAGE DIRECTORY

Village Directory

Land use (As in 2009)

Location Code No:- 525

Location Code No:- 0291

Availability of toilet & others Yes / No				Communication and transport facilities (If amenities available code -Yes is given except for Village Pin Code ,If not available within the village , the distance range code viz; a for < 5 Kms, b for 5-10 Kms and c for 10+ kms of nearest place where facility is available is given).							Name village	Sr.No.
Community toilet including bath.	Community toilet excluding bath.	Rural sanitary mart or sanitary hardware outlet available near the village.	Community bio- gas or recycle of waste for productive use.	Post office(PO)	Sub post office (SPO)	Post & Telegraph office (P&TO)	Village Pin Code	Telephones (Land lines)	Public call office (PCO)	Mobile phone coverage		
47	48	49	50	51	52	53	54	55	56	57	2	1
No	No	No	No	b	Yes	b	413506	Yes	Yes	Yes	Bamani	121
No	No	No	No	c	Yes	c	413506	Yes	Yes	Yes	Takwiki	122
No	No	No	No	b	Yes	b	413506	Yes	Yes	Yes	Patoda	123
No	No	No	No	c	c	c		a	a	a	Wadala	124
No	No	No	No	c	c	c		a	a	a	Gogaon	125
No	Yes	No	No	Yes	c	Yes	413608	Yes	Yes	Yes	Karajkheda	126
No	No	No	No	c	Yes	c	413506	Yes	Yes	Yes	Toramba	127
4	25	4	0	25	45	25	40	112	98	121	Block T O T A L :	

**Census of India 2011 -
Amenities and**

Name of District:- Osmanabad

Name of CD Block:- Osmanabad

Sr.No.	Name village	Communication and transport facilities (If amenities available code -Yes is given except for Village Pin Code ,If not available within the village , the distance range code viz; a for < 5 Kms, b for 5-10 Kms and c for 10+ kms of nearest place where facility is available is given).									
		Internet cafes/ Common service centre (CSC)	Private courier facility	Bus service (Public & Private)	Railway stations	Auto/Modified Autos	Taxis and Vans	Tractors	Cycle-pulled rickshaws(Manual & Machine driven)	Carts driven by animals	Sea /River ferry service
1	2	58	59	60	61	62	63	64	65	66	67
121	Bamani	c	c	Yes	c	Yes	Yes	c		c	c
122	Takwiki	b	b	Yes	c	Yes	Yes	c		c	a
123	Patoda	c	c	Yes	c	Yes	Yes	c		c	
124	Wadala	c	c	a	c	b	b	c		c	
125	Gogaon	c	c	Yes	c	a	a	c		c	
126	Karajkheda	c	c	Yes	c	Yes	Yes	c		c	
127	Toramba	c	c	Yes	c	Yes	Yes	c		c	c
Block T O T A L :		10	10	118	6	49	49	0	0	0	0

VILLAGE DIRECTORY

Village Directory

Land use (As in 2009)

Location Code No:- 525

Location Code No:- 0291

Village connected to highways,village roads, banks & credit societies (If amenities available code -Yes is given, If not available within the village , the distance range code viz; a for < 5 Kms, b for 5-10 Kms and c for 10+ kms of nearest place where facility is available is given).												Name village	Sr.No.
Connected to national highway(NH)	Connected to state highway(SH)	Connected to major district road (MDR)	Connected to others district road	Pucca roads	Kutchcha roads	Water bounded macadam(WBM) roads	Navigable waterway (river/canal)(NW)	Footpaths (FP)	Commercial & Co-operative Banks	ATM	Agricultural Credit Societies		
68	69	70	71	72	73	74	75	76	77	78	79	2	1
b	b	Yes	Yes	Yes	Yes	Yes		Yes	c	c	Yes	Bamani	121
c	Yes	Yes	Yes	Yes	Yes	a		Yes	Yes	a	Yes	Takwiki	122
a	a	Yes	Yes	Yes	Yes	Yes		Yes	c	c	Yes	Patoda	123
b	b	Yes	Yes	Yes	a	a		Yes	a	c	a	Wadala	124
c	c	Yes	Yes	Yes	Yes	Yes		Yes	b	c	a	Gogaon	125
c	Yes	Yes	Yes	Yes	Yes	Yes		Yes	a	c	Yes	Karajkheda	126
a	Yes	Yes	Yes	Yes	Yes	Yes		Yes	a	c	Yes	Toramba	127
13	47	82	91	118	86	73	0	124	22	7	105	Block T O T A L :	

Census of India 2011 -**Amenities and**

Name of District:- Osmanabad

Name of CD Block:- Osmanabad

Sr.No.	Name village	Availability of miscellaneous facilities (If amenities available code -Yes is given, If not available within the village , the distance range code viz; a for < 5 Kms, b for 5-10 Kms and c for 10+ kms of nearest place where facility is available is given).										
		Self-Help Group (SHG)	Public distribution system (PDS) shop	Mandis / Regular market	Weekly Haat	Agricultural marketing society	Integrated Child Development Scheme (Nutritional Centres)	Anganwadi Centre (Nutritional Centres)	Others (Nutritional Centres)	ASHA (Accredited Social Health Activist)	Community centre with/without TV	Sports Field,
1	2	80	81	82	83	84	85	86	87	88	89	90
121	Bamani	Yes	Yes	c	c	c	Yes	Yes	Yes	Yes	Yes	c
122	Takwiki	Yes	Yes	c	c	c	Yes	Yes	Yes	Yes	Yes	c
123	Patoda	Yes	Yes	a	a	c	Yes	Yes	Yes	Yes	Yes	c
124	Wadala	a	a	c	b	c	Yes	Yes	Yes	c	c	c
125	Gogaon	a	a	c	a	c	Yes	Yes	Yes	c	c	c
126	Karajkheda	Yes	Yes	c	Yes	c	Yes	Yes	Yes	Yes	Yes	c
127	Toramba	Yes	Yes	a	a	c	Yes	Yes	Yes	Yes	Yes	c
Block T O T A L :		117	112	10	30	4	123	123	124	98	49	4

VILLAGE DIRECTORY

Village Directory

Land use (As in 2009)

Location Code No:- 525

Location Code No:- 0291

Availability of miscellaneous facilities (If amenities available code -Yes is given, If not available within the village , the distance range code viz; a for < 5 Kms, b for 5-10 Kms and c for 10+ kms of nearest place where facility is available is given).							Availability of electricity (Yes/No)				Nearest Town			
Sports Club / Recreation Centre	Cinema / Video Hall	Public Library	Public Reading Room	Newspaper Supply	Assembly Polling station	Birth & Death Registration Office	Power Supply for Domestic Use (ED)	Power Supply for Agricultural Use (EAG)	Power Supply for Commercial Use (EC)	Power Supply for All Uses (EA)	Name	Distance range code i.e. a for < 5 Kms, b for 5-10 Kms and c for 10+ kms .	Name village	Sr.No.
91	92	93	94	95	96	97	98	99	100	101	102	103	2	1
c	c	c	c	Yes	Yes	Yes	Yes	Yes	Yes	Yes	Tuljapur	c	Bamani	121
c	c	c	c	Yes	Yes	Yes	Yes	Yes	Yes	Yes	Tuljapur	c	Takwiki	122
c	c	c	c	Yes	Yes	Yes	Yes	Yes	Yes	Yes	Tuljapur	c	Patoda	123
c	c	c	c	c	b	a	Yes	Yes	No	No	Tuljapur	b	Wadala	124
c	c	c	c	c	b	b	Yes	Yes	No	No	Tuljapur	b	Gogaon	125
c	c	Yes	Yes	Yes	Yes	Yes	Yes	Yes	Yes	Yes	Tuljapur	b	Karajkheda	126
c	c	c	c	Yes	Yes	Yes	Yes	Yes	Yes	Yes	Tuljapur	b	Toramba	127
4	0	33	33	98	98	108	124	124	112	112		0	0	Block T O T A L :

Census of India 2011 -**Amenities and**

Name of District:- Osmanabad

Name of CD Block:- Osmanabad

Sr.No.	Name village	Land Use										
		Area under different types of land use (in hectares rounded up to one decimal place)										
		Forests	Area under Non-agricultural Uses	Barren and Un-cultivable land	Permanent Pastures and Other Grazing Lands	Land Under Miscellaneous Tree Crops etc.	Culturable Waste Land	Fallow lands other than current fallows	Current Fallows	Net Area Sown	Total Irrigated Land Area	Total Un-irrigated Land Area
1	2	104	105	106	107	108	109	110	111	112	113	114
121	Bamani	0	20	13.4	0	2	3.3	4	0	1640.6	160	1480.6
122	Takwiki	0	32.8	0	0	0	0	0	0	1523.2	40	1483.2
123	Patoda	0	3.3	4.4	47.6	1	2.2	9.9	0	878.6	40.2	838.4
124	Wadala	0	2	5.4	0	0	3.5	2.3	4.2	233.4	18.2	215.2
125	Gogaon	0	2	2	9.3	0	6	7.1	0.5	272.2	15.2	257
126	Karajkheda	0	2	19.6	34.8	0	12	0	12	1882.4	45.8	1836.6
127	Toramba	0	6.2	0	10.4	0	26.2	0	0	1350.7	39.1	1311.6
Block T O T A L :		1691.5	3230	1477.1	1733.3	471.8	1930.2	433.3	1012.7	121176.1	14206.3	106969.8

VILLAGE DIRECTORY

Village Directory

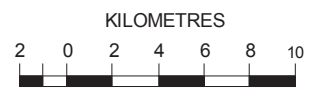
Land use (As in 2009)

Location Code No:- 525

Location Code No:- 0291

Land Use					Name of three most important commodities manufactured			Name of Village	Serial Number
Area irrigated by source (in hectare).					First	Second	Third		
Canals (C)	Wells/Tube-wells(W/TW)	Tanks/Lakes(T/L)	Water Falls(WF)	Others(O)					
115	116	117	118	119	120	121	122	2	1
0	160	0	0	0				Bamani	121
0	40	0	0	0				Takwiki	122
0	0	40.2	0	0				Patoda	123
0	0	18.2	0	0				Wadala	124
0	15.2	0	0	0				Gogaon	125
15.2	15.6	10	0	5				Karajkheda	126
20	19.1	0	0	0				Toramba	127
1427.6	11152	1312	0					Block T O T A L :	

INDIA
 MAHARASHTRA
TAHSIL TULJAPUR
 DISTRICT OSMANABAD

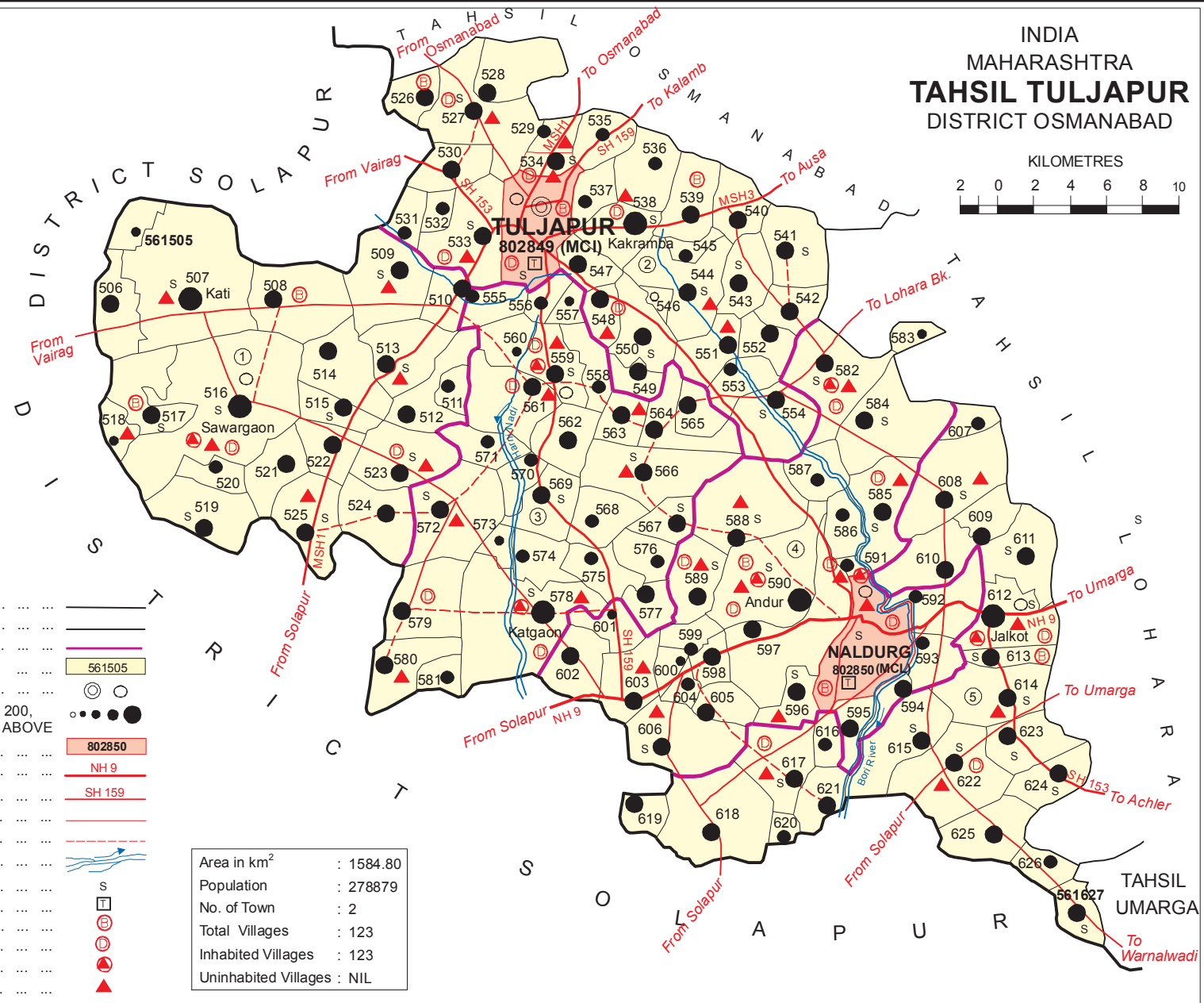


REVENUE CIRCLES

- | No. | Name |
|-----|-----------|
| ① | SAWARGAON |
| ② | TULJAPUR |
| ③ | MANGRUL |
| ④ | NALDURG |
| ⑤ | JALKOT |

C. D. Block Boundary of Tuljapur is Co-terminus with Tahsil Boundary Excluding all Statutory Towns.

Village Boundaries, wherever not available, are not shown.



- | | |
|---|-------|
| BOUNDARY, DISTRICT | |
| " TAHSIL | |
| " REVENUE CIRCLE | |
| " VILLAGE WITH MDDS CODE | |
| HEADQUARTERS :TAHSIL | |
| POPULATION SIZE OF VILLAGES : BELOW 200, | |
| 200 - 499, 500 - 999, 1000 - 4999, 5000 AND ABOVE | |
| STATUTORY TOWN WITH MDDS CODE | |
| NATIONAL HIGHWAY | |
| STATE HIGHWAY | |
| IMPORTANT METALLED ROAD | |
| UNMETALLED AND OTHER ROADS | |
| RIVER AND STREAM | |
| HIGH SCHOOL / INTER SCHOOL | |
| TECHNICAL INSTITUTIONS | |
| BANK | |
| DISPENSARY | |
| PRIMARY HEALTH CENTER | |
| OTHER MEDICAL SERVICES | |

Area in km ²	: 1584.80
Population	: 278879
No. of Town	: 2
Total Villages	: 123
Inhabited Villages	: 123
Uninhabited Villages	: NIL

Alphabetical list of Villages (C. D. Block wise)

Name of the District: Osmanabad

Serial number	Name of village	2011 Census MDDS code number	2001 Census location code number
1	2	3	4

Name of C.D. Block: Tuljapur

Location code of C.D. Block: 04241

1	Aliyabad	561592	29000603641700
2	Amrutwadi	561532	29000603635700
3	Andur	561590	29000603641500
4	Apsinga	561527	29000603635200
5	Arali Bk.	561566	29000603639100
6	Arali Kh.	561564	29000603638900
7	Arbali	561577	29000603640200
8	Babhalgaon	561604	29000603642900
9	Barul	561544	29000603636900
10	Baswantwadi	561565	29000603639000
11	Bhatambri	561557	29000603638200
12	Bijanwadi	561549	29000603637400
13	Bolegaon	561627	29000603645200
14	Borgaon	561623	29000603644800
15	Bori	561529	29000603635400
16	Bornadwadi	561546	29000603637100
17	Bornadwadi (Nal)	561553	29000603637800
18	Chavhanwadi	561574	29000603639900
19	Chikundra	561585	29000603641000
20	Chincholi	561563	29000603638800
21	Chivari	561588	29000603641300
22	Dahitna	561621	29000603644600
23	Dahiwadi	561508	29000603633300
24	Deokurli	561572	29000603639700
25	Deosinga (Tul)	561551	29000603637600
26	Devsinga Nal	561619	29000603644400
27	Dhanegaon	561560	29000603638500
28	Dhangarwadi	561598	29000603642300
29	Dhekri	561530	29000603635500
30	Dhotri	561579	29000603640400
31	Dindegaon	561575	29000603640000
32	Fulwadi	561597	29000603642200
33	Ganjewadi	561521	29000603634600
34	Gawalewadi	561518	29000603634300
35	Ghandora	561554	29000603637900
36	Ghattewadi	561573	29000603639800
37	Gondhalwadi	561512	29000603633700

Alphabetical list of Villages (C. D. Block wise)

Name of the District: Osmanabad

Serial number	Name of village	2011 Census MDDS code number	2001 Census location code number
1	2	3	4
38	Gujnur	561616	29000603644100
39	Gulhalli	561620	29000603644500
40	Haglur	561587	29000603641200
41	Hangarga	561547	29000603637200
42	Hangarga (Nal)	561614	29000603643900
43	Hippargatad	561576	29000603640100
44	Honala	561545	29000603637000
45	Horti	561608	29000603643300
46	Indiranagar	561613	29000603643800
47	Itkal	561603	29000603642800
48	Jalkot	561612	29000603643700
49	Jalkotwadi	561520	29000603634500
50	Jalkotwadi	561611	29000603643600
51	Jawalga Mesai	561543	29000603636800
52	Kadamwadi	561511	29000603633600
53	Kakramba	561538	29000603636300
54	Kakrambawadi	561536	29000603636100
55	Kalegaon	561568	29000603639300
56	Kamtha	561528	29000603635300
57	Karla	561541	29000603636600
58	Kasai	561562	29000603638700
59	Katgaon	561578	29000603640300
60	Kati	561507	29000603633200
61	Katri	561526	29000603635100
62	Kemwadi	561517	29000603634200
63	Kerur	561600	29000603642500
64	Keshegaon	561606	29000603643100
65	Khadki	561580	29000603640500
66	Khanapur	561602	29000603642700
67	Khandala	561540	29000603636500
68	Khudawadi	561596	29000603642100
69	Khuttewadi	561505	29000603633000
70	Kilaj	561584	29000603640900
71	Korewadi	561571	29000603639600
72	Kumbhari	561561	29000603638600
73	Kunsawali	561626	29000603645100
74	Lohagaon	561615	29000603644000
75	Malumbra	561513	29000603633800

Alphabetical list of Villages (C. D. Block wise)

Name of the District: Osmanabad

Serial number	Name of village	2011 Census MDDS code number	2001 Census location code number
1	2	3	4
76	Manewadi	561586	29000603641100
77	Mangrul	561559	29000603638400
78	Manmodi	561609	29000603643400
79	Masala kh.	561509	29000603633400
80	Morda	561535	29000603636000
81	Murta	561610	29000603643500
82	Naldurg	561591	29000603641600
83	Nandgaon	561622	29000603644700
84	Nanduri	561569	29000603639400
85	Nilegaon	561618	29000603644300
86	Pangardarwadi	561514	29000603633900
87	Pimpala Bk.	561524	29000603634900
88	Pimpala Kh.	561523	29000603634800
89	Raikhel	561556	29000603638100
90	Ramtirth	561593	29000603641800
91	Salgara divti	561582	29000603640700
92	Salgara Tatur	561624	29000603644900
93	Sangvi Kati	561515	29000603634000
94	Sangvi Mardi	561510	29000603633500
95	Sarati	561605	29000603643000
96	Sardewadi	561558	29000603638300
97	Sarola	561555	29000603638000
98	Sawargaon	561516	29000603634100
99	Shahapur	561617	29000603644200
100	Shiradhon	561531	29000603635600
101	Shirgapur	561599	29000603642400
102	Shivajinagar	561581	29000603640600
103	Shivkarwadi	561583	29000603640800
104	Sindfal	561533	29000603635800
105	Sindgaon	561625	29000603645000
106	Suratgaon	561522	29000603634700
107	Tadwala	561537	29000603636200
108	Tamalwadi	561525	29000603635000
109	Telarnagar	561601	29000603642600
110	Tirth Bk.	561550	29000603637500
111	Tirth kh.	561548	29000603637300
112	Tuljapur	561534	29000603635900
113	Umarga	561589	29000603641400

Alphabetical list of Villages (C. D. Block wise)

Name of the District: Osmanabad

Serial number	Name of village	2011 Census MDDS code number	2001 Census location code number
1	2	3	4
114	Wadacha Tanda	561607	29000603643200
115	Wadgaon deo	561552	29000603637700
116	Wadgaon Kati	561519	29000603634400
117	Wadgaon lakh	561539	29000603636400
118	Wagdari	561595	29000603642000
119	Wanegaon	561542	29000603636700
120	Wanewadi	561506	29000603633100
121	Yamgarwadi	561570	29000603639500
122	Yedola	561594	29000603641900
123	Yewati	561567	29000603639200

VILLAGE DIRECTORY
TULJAPUR C.D.BLOCK

**Census of India 2011 -
Amenities and**

Name of District:- Osmanabad

Name of CD Block:- Tuljapur

Sr.No.	Name village	Location code no.	Total area of the village (in hectares rounded up to one decimal place)	Total population (2011 census)	Number of households (2011 census)	Number of educational amenities available. (If not available within the village , the distance range code viz; a for < 5 Kms, b for 5-10 Kms and c for 10+ kms of nearest place where facility is available is given).									
						Pre-Primary school (PP)	Primary school (P)	Middle school (M)	Secondary School (S)	Senior Secondary school (SS)	Degree college of arts science & commerce (ASC)	Engineering college(EC)	Medical college (MC)	Management institute (MI)	Polytechnic (Pt)
1	2	3	4	5	6	7	8	9	10	11	12	13	14	15	16
1	Khuttewadi	561505	995.3	397	100	1	1	a	b	c	c	c	c	c	c
2	Wanewadi	561506	1093.2	1451	309	2	2	1	b	b	b	c	c	c	c
3	Kati	561507	4727.3	6875	1445	2	7	5	3	1	b	a	c	c	c
4	Dahiwadi	561508	2380.7	1816	401	6	2	1	c	c	c	c	c	c	c
5	Masala kh.	561509	2168.4	3268	684	3	3	1	1	b	b	c	c	c	c
6	Sangvi Mardi	561510	637.7	1193	267	5	1	1	c	b	b	b	c	c	c
7	Kadamwadi	561511	545	775	189	1	1	1	c	c	c	c	c	c	c
8	Gondhalwadi	561512	645	1354	270	2	2	1	a	c	c	c	c	c	c
9	Malumbra	561513	1495.2	2005	377	2	2	1	1	c	c	c	c	c	c
10	Pangardarwadi	561514	0	1726	371	3	2	1	c	a	a	c	c	c	c
11	Sangvi Kati	561515	2472	1648	364	3	2	2	1	1	c	c	c	c	c
12	Sawargaon	561516	4906	5196	1104	3	4	1	1	1	c	c	c	c	c
13	Kemwadi	561517	1927	2223	431	6	2	1	1	c	c	c	c	c	c
14	Gawalewadi	561518	502	429	86	1	1	a	a	a	a	c	c	c	c
15	Wadgaon Kati	561519	1470.4	2707	553	1	2	1	1	c	c	c	c	c	c
16	Jalkotwadi	561520	392.4	734	157	3	1	1	a	c	c	c	c	c	c
17	Ganjewadi	561521	923	1437	346	1	2	1	a	a	c	c	c	c	c
18	Suratgaon	561522	1107.5	1579	331	1	2	1	b	b	c	c	c	c	c
19	Pimpala Kh.	561523	1599.8	2317	517	3	2	1	1	b	c	c	c	c	c
20	Pimpala Bk.	561524	1511.4	1552	336	3	2	1	b	b	c	c	c	c	c
21	Tamalwadi	561525	1465.4	4231	898	3	5	1	1	1	c	c	a	a	c
22	Katri	561526	769	1170	236	5	1	1	c	c	b	b	c	c	c
23	Apsinga	561527	2534	4541	920	2	4	1	1	1	c	c	c	c	b
24	Kamtha	561528	1155	1867	386	5	2	1	c	b	c	c	c	c	b

VILLAGE DIRECTORY

Village Directory

Land use (As in 2009)

Location Code No:- 525

Location Code No:- 0292

Number of educational amenities available. (If not available within the village , the distance range code viz; a for < 5 Kms, b for 5-10 Kms and c for 10+ kms of nearest place where facility is available is given).				Number of Medical Amenities available. (If not available within the village , the distance range code viz; a for < 5 Kms, b for 5-10 Kms and c for 10+ kms of nearest place where facility is available is given).										Name village	Sr.No.	
Vocational training school /ITI	Non-formal training centre (NFTC)	Special school for disabled (SSD)	Others (specify)	Community health centre (CHC)	Primary health centre (PHC)	Primary health sub centre (PHS)	Maternity and child welfare centre (MCW)	T.B. clinic (TBC)	Hospital-allopathic (HA)	Hospital-alternative medicine (HO)	Dispensary (D)	Veterinary hospital (VH)	Mobile health clinic (MHC)			Family welfare centre (FWC)
17	18	19	20	21	22	23	24	25	26	27	28	29	30	31	2	1
c	c	c	1	c	b	b	b	b	b	c	b	b	c	b	Khuttewadi	1
c	c	b		c	b	b	b	b	b	c	b	b	c	b	Wanewadi	2
c	c	c		c	b	1	b	b	b	b	b	1	c	b	Kati	3
c	c	c	1	c	b	b	b	b	b	c	b	c	c	b	Dahiwadi	4
b	b	b		c	b	1	b	b	b	b	b	b	b	b	Masala kh.	5
b	b	b		c	b	b	b	b	b	b	b	b	b	b	Sangvi Mardi	6
c	c	c		c	b	a	b	b	b	b	b	a	c	b	Kadamwadi	7
c	c	c		c	b	a	b	b	b	b	b	a	c	b	Gondhalwadi	8
c	c	c		c	b	1	b	b	b	b	b	1	c	b	Malumbra	9
c	c	c		c	b	c	b	b	b	c	b	b	c	b	Pangardarwadi	10
c	c	c		c	b	b	b	b	b	c	b	b	c	b	Sangvi Kati	11
c	c	c		c	1	b	1	1	1	c	1	1	c	1	Sawargaon	12
c	c	c		c	b	a	b	b	b	c	b	a	c	b	Kemwadi	13
c	c	a		c	b	1	b	b	b	c	b	c	c	b	Gawalewadi	14
c	c	c		c	b	b	b	b	b	c	b	c	c	b	Wadgaon Kati	15
c	c	c		c	b	b	b	b	b	c	b	c	c	b	Jalkotwadi	16
c	c	c		c	b	a	b	b	b	c	b	c	c	b	Ganjewadi	17
c	c	c		c	b	b	b	b	b	c	b	b	c	b	Suratgaon	18
c	c	c		c	b	1	b	b	b	c	1	1	c	b	Pimpala Kh.	19
c	c	c		c	b	b	b	b	b	b	b	a	c	b	Pimpala Bk.	20
c	c	c		c	b	1	b	b	b	c	b	b	c	b	Tamalwadi	21
c	c	c		c	b	a	b	b	b	c	b	a	c	b	Katri	22
c	c	c		c	b	1	b	b	b	b	1	1	1	b	Apsinga	23
c	c	c		c	b	b	b	b	b	b	b	a	c	b	Kamtha	24

Census of India 2011 -**Amenities and**

Name of District:- Osmanabad

Name of CD Block:- Tuljapur

Sr.No.	Name village	Number of Non-Government Medical Amenities available.							Availability of drinking water - Yes / No							
		Charitable non Govt. hospital/Nursing home.	Medical practitioner with MBBS Degree	Medical practitioner with other degree	Medical practitioner with no degree	Traditional practitioner and faith healer .	Medicine Shop	Others	Tap water (Treated/Untreated)	Well water (Covered / Uncovered well)	Hand Pump	Tube wells / Bore well	Spring	River / Canal	Tank / Pond / Lake	Others
1	2	32	33	34	35	36	37	38	39	40	41	42	43	44	45	46
1	Khuttewadi	0	0	0	0	0	0	0	Yes	No	No	No	No	No	No	No
2	Wanewadi	0	0	1	0	0	0	0	Yes	Yes	No	No	No	No	No	No
3	Kati	0	1	1	0	0	1	0	Yes	Yes	Yes	Yes	No	No	No	No
4	Dahiwadi	0	0	1	0	0	0	0	No	Yes	Yes	Yes	No	No	Yes	No
5	Masala kh.	0	0	1	0	0	1	0	Yes	Yes	Yes	Yes	No	No	Yes	No
6	Sangvi Mardi	0	0	1	0	0	0	0	Yes	Yes	Yes	Yes	No	No	No	No
7	Kadamwadi	0	0	0	0	0	0	0	Yes	Yes	Yes	Yes	No	No	No	No
8	Gondhalwadi	0	0	1	0	0	0	0	Yes	Yes	Yes	No	No	No	No	No
9	Malumbra	0	0	1	0	0	0	0	Yes	Yes	Yes	Yes	No	No	No	No
10	Pangardarwadi	0	0	1	0	0	0	0	Yes	Yes	Yes	No	No	No	Yes	No
11	Sangvi Kati	0	0	1	0	0	0	0	Yes	Yes	Yes	Yes	No	No	Yes	No
12	Sawargaon	0	1	1	0	0	1	0	Yes	Yes	Yes	Yes	No	No	Yes	No
13	Kemwadi	0	0	1	0	0	0	0	Yes	Yes	Yes	Yes	No	No	No	No
14	Gawalewadi	0	0	0	0	0	0	0	No	Yes	Yes	Yes	No	No	No	No
15	Wadgaon Kati	0	0	1	0	0	0	0	Yes	Yes	Yes	Yes	No	No	Yes	No
16	Jalkotwadi	0	0	0	0	0	0	0	No	Yes	Yes	Yes	No	No	Yes	No
17	Ganjewadi	0	0	1	0	0	0	0	Yes	Yes	Yes	Yes	No	No	Yes	No
18	Suratgaon	0	0	1	0	0	0	0	Yes	Yes	Yes	No	No	No	No	No
19	Pimpala Kh.	0	0	1	0	0	0	0	Yes	Yes	Yes	No	No	No	No	No
20	Pimpala Bk.	0	0	1	0	0	0	0	Yes	Yes	Yes	Yes	No	No	Yes	No
21	Tamalwadi	0	0	1	0	0	1	0	Yes	Yes	Yes	Yes	No	No	No	No
22	Katri	0	0	1	0	0	0	0	Yes	Yes	No	Yes	No	No	No	No
23	Apsinga	0	0	1	0	0	1	0	Yes	Yes	Yes	No	No	Yes	Yes	No
24	Kamtha	0	0	1	0	0	0	0	Yes	Yes	Yes	No	No	Yes	Yes	No

VILLAGE DIRECTORY

Village Directory

Land use (As in 2009)

Location Code No:- 525

Location Code No:- 0292

Availability of toilet & others Yes / No				Communication and transport facilities (If amenities available code -Yes is given except for Village Pin Code ,If not available within the village , the distance range code viz; a for < 5 Kms, b for 5-10 Kms and c for 10+ kms of nearest place where facility is available is given).							Name village	Sr.No.
Community toilet including bath.	Community toilet excluding bath.	Rural sanitary mart or sanitary hardware outlet available near the village.	Community bio- gas or recycle of waste for productive use.	Post office(PO)	Sub post office (SPO)	Post & Telegraph office (P&TO)	Village Pin Code	Telephones (Land lines)	Public call office (PCO)	Mobile phone coverage		
47	48	49	50	51	52	53	54	55	56	57	2	1
No	No	No	No	c	c	c		b	b	Yes	Khuttewadi	1
No	No	No	No	c	c	c		Yes	Yes	Yes	Wanewadi	2
No	Yes	No	No	Yes	c	Yes		Yes	Yes	Yes	Kati	3
No	No	No	No	c	Yes	c		Yes	Yes	Yes	Dahiwadi	4
No	Yes	No	No	Yes	c	Yes		Yes	Yes	Yes	Masala kh.	5
No	No	No	No	b	Yes	b		Yes	Yes	Yes	Sangvi Mardi	6
No	No	No	No	c	c	c		Yes	a	Yes	Kadamwadi	7
No	No	No	No	c	c	c		Yes	Yes	Yes	Gondhalwadi	8
No	No	No	No	c	Yes	c		Yes	Yes	Yes	Malumbra	9
No	No	No	No	a	a	a		Yes	Yes	Yes	Pangardarwadi	10
No	No	No	No	c	Yes	c		Yes	Yes	Yes	Sangvi Kati	11
No	Yes	No	No	Yes	c	Yes	412624	Yes	Yes	Yes	Sawargaon	12
No	No	No	No	a	Yes	a	413624	Yes	Yes	Yes	Kemwadi	13
No	No	No	No	c	c	c		a	a	Yes	Gawalewadi	14
No	No	No	No	b	Yes	b	413623	Yes	Yes	Yes	Wadgaon Kati	15
No	No	No	No	c	c	c		Yes	a	Yes	Jalkotwadi	16
No	No	No	No	a	a	a		Yes	Yes	Yes	Ganjewadi	17
No	No	No	No	b	Yes	b		Yes	Yes	Yes	Suratgaon	18
No	No	No	No	b	Yes	b		Yes	Yes	Yes	Pimpala Kh.	19
No	No	No	No	b	Yes	b	413623	Yes	Yes	Yes	Pimpala Bk.	20
No	Yes	No	No	Yes	c	Yes	413623	Yes	Yes	Yes	Tamalwadi	21
No	No	No	No	b	Yes	b	413601	Yes	Yes	Yes	Katri	22
No	Yes	No	No	Yes	c	Yes	413601	Yes	Yes	Yes	Apsinga	23
No	No	No	No	b	Yes	b	413601	Yes	Yes	Yes	Kamtha	24

**Census of India 2011 -
Amenities and**

Name of District:- Osmanabad

Name of CD Block:- Tuljapur

Sr.No.	Name village	Communication and transport facilities (If amenities available code -Yes is given except for Village Pin Code ,If not available within the village , the distance range code viz; a for < 5 Kms, b for 5-10 Kms and c for 10+ kms of nearest place where facility is available is given).									
		Internet cafes/ Common service centre (CSC)	Private courier facility	Bus service (Public & Private)	Railway stations	Auto/Modified Autos	Taxis and Vans	Tractors	Cycle-pulled rickshaws(Manual & Machine driven)	Carts driven by animals	Sea /River ferry service
1	2	58	59	60	61	62	63	64	65	66	67
1	Khuttewadi	c	c	b	c	b	b	c		b	a
2	Wanewadi	c	c	Yes	c	b	b	c		b	
3	Kati	Yes	Yes	Yes	c	Yes	Yes	c		b	
4	Dahiwadi	c	c	Yes	c	b	b	c		b	
5	Masala kh.	b	b	Yes	c	Yes	Yes	c		c	b
6	Sangvi Mardi	b	b	Yes	c	b	b	c		b	
7	Kadamwadi	c	c	Yes	c	b	b	c		b	
8	Gondhalwadi	c	c	Yes	c	c	c	c		a	
9	Malumbra	c	c	Yes	c	Yes	Yes	c		b	
10	Pangardarwadi	c	c	Yes	c	b	b	c		c	a
11	Sangvi Kati	c	c	Yes	c	b	b	c		c	
12	Sawargaon	Yes	Yes	Yes	c	Yes	Yes	c		c	
13	Kemwadi	a	a	Yes	c	Yes	Yes	c		c	
14	Gawalewadi	a	a	Yes	c	b	b	c		c	
15	Wadgaon Kati	c	c	Yes	c	Yes	Yes	c		c	c
16	Jalkotwadi	c	c	Yes	c	b	b	c		c	a
17	Ganjewadi	c	c	Yes	c	b	b	c		b	
18	Suratgaon	c	c	Yes	c	b	b	c		b	
19	Pimpala Kh.	c	c	Yes	c	Yes	Yes	c		b	c
20	Pimpala Bk.	c	c	Yes	c	b	b	c		c	b
21	Tamalwadi	c	c	Yes	c	Yes	Yes	c		b	
22	Katri	b	b	Yes	c	b	b	c		b	
23	Apsinga	b	b	Yes	c	Yes	Yes	c		c	a
24	Kamtha	b	b	Yes	c	b	b	c		c	

VILLAGE DIRECTORY

Village Directory

Land use (As in 2009)

Location Code No:- 525

Location Code No:- 0292

Village connected to highways,village roads, banks & credit societies (If amenities available code -Yes is given, If not available within the village , the distance range code viz; a for < 5 Kms, b for 5-10 Kms and c for 10+ kms of nearest place where facility is available is given).												Name village	Sr.No.
Connected to national highway(NH)	Connected to state highway(SH)	Connected to major district road (MDR)	Connected to others district road	Pucca roads	Kutchcha roads	Water bounded macadam(WBM) roads	Navigable waterway (river/canal)(NW)	Footpaths (FP)	Commercial & Co-operative Banks	ATM	Agricultural Credit Societies		
68	69	70	71	72	73	74	75	76	77	78	79	2	1
c	b	b	b	Yes	Yes	Yes		Yes	b	c	a	Khuttewadi	1
c	b	c	b	a	Yes	Yes		Yes	b	c	Yes	Wanewadi	2
c	Yes	c	Yes	Yes	Yes	Yes		Yes	c	c	Yes	Kati	3
b	c	b	Yes	Yes	Yes	Yes		Yes	Yes	c	Yes	Dahiwadi	4
b	b	b	Yes	Yes	Yes	Yes		Yes	b	b	Yes	Masala kh.	5
Yes	Yes	Yes	Yes	Yes	Yes	Yes		Yes	b	b	Yes	Sangvi Mardi	6
Yes	Yes	Yes	b	Yes	Yes	a		Yes	c	c	Yes	Kadamwadi	7
Yes	Yes	Yes	Yes	Yes	Yes	a		Yes	c	c	Yes	Gondhalwadi	8
Yes	Yes	Yes	Yes	Yes	a	a		Yes	c	c	Yes	Malumbra	9
a	a	a	Yes	Yes	a	a		Yes	b	c	Yes	Pangardarwadi	10
Yes	Yes	Yes	Yes	Yes	a	a		Yes	b	c	Yes	Sangvi Kati	11
b	b	Yes	Yes	Yes	Yes	Yes		Yes	b	c	Yes	Sawargaon	12
c	a	c	Yes	Yes	Yes	Yes		Yes	Yes	c	Yes	Kemwadi	13
c	a	a	Yes	Yes	Yes	Yes		Yes	a	c	a	Gawalewadi	14
b	c	b	Yes	Yes	Yes	Yes		Yes	b	c	Yes	Wadgaon Kati	15
c	c	c	a	Yes	Yes	Yes		Yes	b	c	Yes	Jalkotwadi	16
a	c	a	Yes	Yes	Yes	Yes		Yes	a	c	Yes	Ganjewadi	17
Yes	Yes	Yes	Yes	Yes	Yes	Yes		Yes	b	c	Yes	Suratgaon	18
Yes	Yes	Yes	Yes	Yes	Yes	Yes		Yes	b	c	Yes	Pimpala Kh.	19
b	Yes	b	b	Yes	Yes	Yes		Yes	Yes	c	Yes	Pimpala Bk.	20
Yes	Yes	Yes	Yes	Yes	Yes	Yes		Yes	c	c	Yes	Tamalwadi	21
a	Yes	c	b	Yes	a	a		Yes	Yes	b	Yes	Katri	22
c	Yes	b	b	Yes	a	a		Yes	b	b	Yes	Apsinga	23
c	b	b	b	a	Yes	Yes		Yes	Yes	b	Yes	Kamtha	24

Census of India 2011 -**Amenities and**

Name of District:- Osmanabad

Name of CD Block:- Tuljapur

Sr.No.	Name village	Availability of miscellaneous facilities (If amenities available code -Yes is given, If not available within the village , the distance range code viz; a for < 5 Kms, b for 5-10 Kms and c for 10+ kms of nearest place where facility is available is given).										
		Self-Help Group (SHG)	Public distribution system (PDS) shop	Mandis / Regular market	Weekly Haat	Agricultural marketing society	Integrated Child Development Scheme (Nutritional Centres)	Anganwadi Centre (Nutritional Centres)	Others (Nutritional Centres)	ASHA (Accredited Social Health Activist)	Community centre with/without TV	Sports Field,
1	2	80	81	82	83	84	85	86	87	88	89	90
1	Khuttewadi	a	a	b	b	c	Yes	Yes	Yes	c	c	c
2	Wanewadi	Yes	a	b	b	c	Yes	Yes	Yes	Yes	c	c
3	Kati	Yes	Yes	Yes	Yes	c	Yes	Yes	Yes	Yes	Yes	c
4	Dahiwadi	Yes	Yes	c	c	c	Yes	Yes	Yes	Yes	c	c
5	Masala kh.	Yes	Yes	b	Yes	b	Yes	Yes	Yes	Yes	Yes	c
6	Sangvi Mardi	Yes	Yes	b	b	b	Yes	Yes	Yes	Yes	c	c
7	Kadamwadi	Yes	Yes	c	c	c	Yes	Yes	Yes	c	c	c
8	Gondhalwadi	Yes	Yes	c	c	c	Yes	Yes	Yes	Yes	c	c
9	Malumbra	Yes	Yes	c	c	c	Yes	Yes	Yes	Yes	Yes	c
10	Pangardarwadi	Yes	Yes	c	c	c	Yes	Yes	Yes	Yes	c	c
11	Sangvi Kati	Yes	Yes	c	c	c	Yes	Yes	Yes	Yes	c	c
12	Sawargaon	Yes	Yes	Yes	Yes	c	Yes	Yes	Yes	Yes	Yes	c
13	Kemwadi	Yes	Yes	c	Yes	c	Yes	Yes	Yes	Yes	Yes	c
14	Gawalewadi	Yes	a	c	a	c	Yes	Yes	Yes	c	c	c
15	Wadgaon Kati	Yes	Yes	c	c	c	Yes	Yes	Yes	Yes	Yes	c
16	Jalkotwadi	Yes	Yes	c	c	c	Yes	Yes	Yes	c	c	c
17	Ganjewadi	Yes	Yes	c	c	c	Yes	Yes	Yes	Yes	c	c
18	Suratgaon	Yes	Yes	c	c	c	Yes	Yes	Yes	Yes	c	c
19	Pimpala Kh.	Yes	Yes	c	c	c	Yes	Yes	Yes	Yes	Yes	c
20	Pimpala Bk.	Yes	Yes	c	c	c	Yes	Yes	Yes	Yes	c	c
21	Tamalwadi	Yes	Yes	c	Yes	c	Yes	Yes	Yes	Yes	Yes	c
22	Katri	Yes	Yes	b	b	b	Yes	Yes	Yes	Yes	c	c
23	Apsinga	Yes	Yes	c	Yes	c	Yes	Yes	Yes	Yes	Yes	c
24	Kamtha	Yes	Yes	b	b	c	Yes	Yes	Yes	Yes	c	c

VILLAGE DIRECTORY

Village Directory

Land use (As in 2009)

Location Code No:- 525

Location Code No:- 0292

Availability of miscellaneous facilities (If amenities available code -Yes is given, If not available within the village , the distance range code viz; a for < 5 Kms, b for 5-10 Kms and c for 10+ kms of nearest place where facility is available is given).							Availability of electricity (Yes/No)				Nearest Town			
Sports Club / Recreation Centre	Cinema / Video Hall	Public Library	Public Reading Room	Newspaper Supply	Assembly Polling station	Birth & Death Registration Office	Power Supply for Domestic Use (ED)	Power Supply for Agricultural Use (EAG)	Power Supply for Commercial Use (EC)	Power Supply for All Uses (EA)	Name	Distance range code i.e. a for < 5 Kms, b for 5-10 Kms and c for 10+ kms .	Name village	Sr.No.
91	92	93	94	95	96	97	98	99	100	101	102	103	2	1
c	c	c	c	c	b	b	Yes	Yes	No	No	Tuljapur	b	Khuttewadi	1
c	c	c	c	Yes	Yes	a	Yes	Yes	Yes	Yes	Tuljapur	b	Wanewadi	2
c	c	Yes	Yes	Yes	Yes	Yes	Yes	Yes	Yes	Yes	Tuljapur	b	Kati	3
c	c	Yes	Yes	Yes	Yes	Yes	Yes	Yes	Yes	Yes	Tuljapur	b	Dahiwadi	4
c	c	Yes	Yes	Yes	Yes	Yes	Yes	Yes	Yes	Yes	Tuljapur		Masala kh.	5
c	c	c	c	Yes	Yes	Yes	Yes	Yes	Yes	Yes	Tuljapur	b	Sangvi Mardi	6
c	c	c	c	c	b	Yes	Yes	Yes	Yes	Yes	Tuljapur	b	Kadamwadi	7
c	c	c	c	Yes	Yes	a	Yes	Yes	Yes	Yes	Tuljapur	a	Gondhalwadi	8
c	c	c	c	Yes	Yes	Yes	Yes	Yes	Yes	Yes	Tuljapur	b	Malumbra	9
c	c	c	c	Yes	Yes	Yes	Yes	Yes	Yes	Yes	Tuljapur	c	Pangardarwadi	10
c	c	c	c	Yes	Yes	Yes	Yes	Yes	Yes	Yes	Tuljapur		Sangvi Kati	11
c	c	Yes	Yes	Yes	Yes	Yes	Yes	Yes	Yes	Yes	Tuljapur	c	Sawargaon	12
c	c	Yes	Yes	Yes	Yes	Yes	Yes	Yes	Yes	Yes	Tuljapur	c	Kemwadi	13
c	c	c	c	c	b	a	Yes	Yes	No	No	Tuljapur		Gawalewadi	14
c	c	c	c	Yes	Yes	Yes	Yes	Yes	Yes	Yes	Tuljapur	c	Wadgaon Kati	15
c	c	c	c	c	b	Yes	Yes	Yes	Yes	Yes	Tuljapur	c	Jalkotwadi	16
c	c	c	c	Yes	Yes	a	Yes	Yes	Yes	Yes	Tuljapur	b	Ganjewadi	17
c	c	c	c	Yes	Yes	Yes	Yes	Yes	Yes	Yes	Tuljapur	b	Suratgaon	18
c	c	c	c	Yes	Yes	Yes	Yes	Yes	Yes	Yes	Tuljapur	b	Pimpala Kh.	19
c	c	c	c	Yes	Yes	Yes	Yes	Yes	Yes	Yes	Tuljapur	c	Pimpala Bk.	20
c	c	Yes	Yes	Yes	Yes	Yes	Yes	Yes	Yes	Yes	Tuljapur	b	Tamalwadi	21
c	c	c	c	Yes	Yes	Yes	Yes	Yes	Yes	Yes	Tuljapur	b	Katri	22
c	c	Yes	Yes	Yes	Yes	Yes	Yes	Yes	Yes	Yes	Tuljapur	c	Apsinga	23
c	c	c	c	Yes	Yes	Yes	Yes	Yes	Yes	Yes	Tuljapur	c	Kamtha	24

Census of India 2011 -**Amenities and**

Name of District:- Osmanabad

Name of CD Block:- Tuljapur

Sr.No.	Name village	Land Use										
		Area under different types of land use (in hectares rounded up to one decimal place)										
		Forests	Area under Non-agricultural Uses	Barren and Un-cultivable land	Permanent Pastures and Other Grazing Lands	Land Under Miscellaneous Tree Crops etc.	Culturable Waste Land	Fallow lands other than current fallows	Current Fallows	Net Area Sown	Total Irrigated Land Area	Total Un-irrigated Land Area
1	2	104	105	106	107	108	109	110	111	112	113	114
1	Khuttewadi	0	2	0	13.2	0	0	0	20.8	959.3	15.9	943.4
2	Wanewadi	0	2	0	49.8	0	0	0	1.4	1040	19.4	1020.6
3	Kati	0	8.4	0	78.4	0	0	0	24	4616.6	306.2	4310.4
4	Dahiwadi	0	9.1	0	49.2	10	4.8	0	9.6	2298	1000	1298
5	Masala kh.	0	49.9	0	29.7	17.3	17	0	9.3	2045.2	945	1100.2
6	Sangvi Mardi	0	5.6	0	40.3	0	3	0	5.1	583.6	200	383.6
7	Kadamwadi	0	7.4	0	0	0	0	0	0	537.6	5.7	532
8	Gondhalwadi	0	25	83	5	28	65	15	22	402	30	372
9	Malumbra	0	11	10.4	0	120.2	39.7	110	105	1098.9	300	798.9
10	Pangardarwadi	0	0	0	0	0	0	0	0	0	0	0
11	Sangvi Kati	63.6	17.7	0	0	0	63.6	0	0	2327.1	98.8	2228.2
12	Sawargaon	7.9	64.9	0	0	0	24.3	0	0	4808.9	129.3	4679.6
13	Kemwadi	0	21.6	0	0	0	1.8	0	0	1903.7	65.8	1837.9
14	Gawalewadi	0	3	0	7	0	1	0	2.3	488.7	150.7	338
15	Wadgaon Kati	0	11.2	1.8	81.7	0	5.8	0.9	10.9	1358.1	450.1	908
16	Jalkotwadi	0	1.8	0.6	13.4	0	1.8	0	1	373.9	103.6	270.3
17	Ganjewadi	0	4.4	3.6	5.3	0	1.4	0	1.4	906.8	206.6	700.2
18	Suratgaon	0	32.3	12.6	3.2	0	0	0	0	1059.4	15	1044.4
19	Pimpala Kh.	0	16.6	9.9	13.1	0	0	0	0	1560.2	1540.2	20
20	Pimpala Bk.	0	2	0	96.4	0	0	2	5	1405.9	310.3	1095.7
21	Tamalwadi	0	40.9	0	21.5	0	10.2	0	0	1392.8	343.4	1049.4
22	Katri	40	2	57	0	1	12	0	15	642	242	400
23	Apsinga	454	13	828	251	19	20	0	15	934	461	473
24	Kamtha	50	2	98	59	0	45	28	0	873	453	420

VILLAGE DIRECTORY

Village Directory

Land use (As in 2009)

Location Code No:- 525

Location Code No:- 0292

Land Use					Name of three most important commodities manufactured			Name of Village	Serial Number
Area irrigated by source (in hectare).					First	Second	Third		
Canals (C)	Wells/Tube-wells(W/TW)	Tanks/Lakes(T/L)	Water Falls(WF)	Others(O)					
115	116	117	118	119	120	121	122	2	1
0	15.9	0	0	0				Khuttewadi	1
0	19.4	0	0	0				Wanewadi	2
0	306.2	0	0	0				Kati	3
400	300	300	0	0				Dahiwadi	4
300	300	345	0	0				Masala kh.	5
100	80	20	0	0				Sangvi Mardi	6
0	5.7	0	0	0				Kadamwadi	7
0	7.4	0	0	22.6				Gondhalwadi	8
0	5	23	0	272				Malumbra	9
0	0	0	0	0				Pangardarwadi	10
19.8	79.1	0	0	0				Sangvi Kati	11
0	129.3	0	0	0				Sawargaon	12
0	65.8	0	0	0				Kemwadi	13
40.3	60.3	50.1	0	0				Gawalewadi	14
100	200	150	0	0				Wadgaon Kati	15
30.2	43.2	30.2	0	0				Jalkotwadi	16
50.2	100.2	56.2	0	0				Ganjewadi	17
0	15	0	0	0	Pottery Making			Suratgaon	18
20	0.2	0	0	1520	Pottery Making			Pimpala Kh.	19
0	190.2	120.1	0	0				Pimpala Bk.	20
0	250	93.4	0	0				Tamalwadi	21
0	242	0	0	0				Katri	22
0	390	41	0	30				Apsinga	23
0	300	43	0	110				Kamtha	24

**Census of India 2011 -
Amenities and**

Name of District:- Osmanabad

Name of CD Block:- Tuljapur

Sr.No.	Name village	Location code no.	Total area of the village (in hectares rounded up to one decimal place)	Total population (2011 census)	Number of households (2011 census)	Number of educational amenities available. (If not available within the village , the distance range code viz; a for < 5 Kms, b for 5-10 Kms and c for 10+ kms of nearest place where facility is available is given).									
						Pre-Primary school (PP)	Primary school (P)	Middle school (M)	Secondary School (S)	Senior Secondary school (SS)	Degree college of arts science & commerce (ASC)	Engineering college(EC)	Medical college (MC)	Management institute (MI)	Polytechnic (Pt)
1	2	3	4	5	6	7	8	9	10	11	12	13	14	15	16
25	Bori	561529	535.5	852	174	3	1	1	b	b	b	b	c	c	c
26	Dhekri	561530	1140	1877	391	2	2	1	1	c	b	b	b	b	c
27	Shiradhon	561531	594.4	823	174	3	1	1	b	c	b	b	c	c	c
28	Amrutwadi	561532	689	573	125	1	1	b	b	b	b	b	c	c	b
29	Sindfal	561533	2806	4617	936	2	2	3	1	b	b	b	c	c	b
30	Tuljapur	561534	1554	1392	299	5	2	2	1	b	c	c	c	c	c
31	Morda	561535	790	847	185	1	1	1	b	b	b	b	c	c	c
32	Kakrambawadi	561536	457.8	525	127	1	1	b	b	b	b	b	c	c	b
33	Tadwala	561537	424.7	593	149	1	1	1	a	a	a	a	c	c	c
34	Kakramba	561538	2615	5243	1134	1	4	1	1	3	b	b	c	c	b
35	Wadgaon lakh	561539	1302.4	1195	264	6	1	1	c	c	c	c	c	c	c
36	Khandala	561540	874.6	1486	320	1	2	1	b	b	c	c	c	c	c
37	Karla	561541	1532	1875	336	1	2	1	1	c	c	c	a	a	c
38	Wanegaon	561542	774	1299	283	3	1	1	a	a	c	c	c	c	c
39	Jawalga Mesai	561543	1208.1	1581	342	1	2	1	1	c	c	c	c	c	c
40	Barul	561544	2041	2482	522	3	2	1	1	c	c	c	c	c	c
41	Honala	561545	310	925	200	3	1	1	a	a	c	c	c	c	c
42	Bornadwadi	561546	105	7	2	a	a	c	c	c	c	c	c	c	c
43	Hangarga	561547	722	1377	296	2	2	2	b	b	b	b	b	b	b
44	Tirth kh.	561548	735	1651	346	1	2	1	1	b	b	b	c	c	c
45	Bijanwadi	561549	118.1	1411	303	3	2	1	c	a	c	c	c	c	c
46	Tirth Bk.	561550	1671	1470	308	1	2	1	1	b	b	b	b	b	c
47	Deosinga (Tul)	561551	1282.3	1446	285	1	2	1	c	c	c	c	c	c	c
48	Wadgaon deo	561552	714	1076	222	1	1	1	a	a	c	c	c	c	c

VILLAGE DIRECTORY

Village Directory

Land use (As in 2009)

Location Code No:- 525

Location Code No:- 0292

Number of educational amenities available. (If not available within the village , the distance range code viz; a for < 5 Kms, b for 5-10 Kms and c for 10+ kms of nearest place where facility is available is given).				Number of Medical Amenities available. (If not available within the village , the distance range code viz; a for < 5 Kms, b for 5-10 Kms and c for 10+ kms of nearest place where facility is available is given).										Name village	Sr.No.	
Vocational training school /ITI	Non-formal training centre (NFTC)	Special school for disabled (SSD)	Others (specify)	Community health centre (CHC)	Primary health centre (PHC)	Primary health sub centre (PHS)	Maternity and child welfare centre (MCW)	T.B. clinic (TBC)	Hospital-allopathic (HA)	Hospital-alternative medicine (HO)	Dispensary (D)	Veterinary hospital (VH)	Mobile health clinic (MHC)			Family welfare centre (FWC)
17	18	19	20	21	22	23	24	25	26	27	28	29	30	31	2	1
c	c	c		c	b	1	b	b	b	b	b	b	c	b	Bori	25
b	b	c		c	b	b	b	b	b	b	b	b	b	b	Dhekri	26
b	b	c		c	b	b	b	b	b	b	b	b	b	b	Shiradhon	27
b	b	b	1	c	b	b	b	b	b	b	b	b	b	b	Amrutwadi	28
b	b	c		c	b	1	b	b	b	b	1	c	b	b	Sindfal	29
c	c	c	5	1	b	b	1	1	1	c	1	c	c	1	Tuljapur	30
b	b	b		c	b	b	b	b	b	b	b	b	b	b	Morda	31
b	b	c	1	c	b	a	b	b	b	b	b	b	b	b	Kakrambawadi	32
a	a	a	1	c	b	a	b	b	b	a	b	a	a	b	Tadwala	33
b	b	b		c	b	1	b	b	b	b	1	b	b	b	Kakramba	34
c	c	c		c	b	c	b	b	b	b	b	b	c	b	Wadgaon lakh	35
c	c	c		c	b	b	b	b	b	b	b	b	c	b	Khandala	36
c	c	c	1	c	b	b	b	b	b	b	b	c	c	b	Karla	37
c	c	c		c	b	a	b	b	b	b	b	a	c	b	Wanegaon	38
c	c	c		c	b	b	b	b	b	c	b	b	c	b	Jawalga Mesai	39
c	c	c	1	c	b	1	b	b	b	b	b	c	c	b	Barul	40
c	c	c		c	b	b	b	b	b	c	b	c	c	b	Honala	41
c	c	c	1	c	b	b	b	b	b	b	b	c	c	b	Bornadwadi	42
b	b	c		c	b	b	b	b	b	b	b	b	b	b	Hangarga	43
b	c	b		c	b	1	b	b	b	b	1	1	b	b	Tirth kh.	44
c	c	c		c	b	c	b	b	b	b	b	b	c	b	Bijanwadi	45
c	c	b		c	b	b	b	b	b	b	b	1	c	b	Tirth Bk.	46
c	c	c		c	b	1	b	b	b	b	b	c	c	b	Deosinga (Tul)	47
c	c	c	1	c	b	b	b	b	b	c	b	c	c	b	Wadgaon deo	48

Census of India 2011 -**Amenities and**

Name of District:- Osmanabad

Name of CD Block:- Tuljapur

Sr.No.	Name village	Number of Non-Government Medical Amenities available.							Availability of drinking water - Yes / No							
		Charitable non Govt. hospital/Nursing home.	Medical practitioner with MBBS Degree	Medical practitioner with other degree	Medical practitioner with no degree	Traditional practitioner and faith healer .	Medicine Shop	Others	Tap water (Treated/Untreated)	Well water (Covered / Uncovered well)	Hand Pump	Tube wells / Bore well	Spring	River / Canal	Tank / Pond / Lake	Others
1	2	32	33	34	35	36	37	38	39	40	41	42	43	44	45	46
25	Bori	0	0	0	0	0	0	0	Yes	Yes	Yes	Yes	No	No	Yes	No
26	Dhekri	0	0	1	0	0	0	0	Yes	Yes	Yes	No	No	No	Yes	No
27	Shiradhon	0	0	0	0	0	0	0	Yes	Yes	Yes	Yes	No	Yes	Yes	No
28	Amrutwadi	0	0	0	0	0	0	0	Yes	Yes	No	No	No	No	No	No
29	Sindfal	0	0	1	0	0	1	0	Yes	Yes	Yes	Yes	No	No	Yes	No
30	Tuljapur	0	0	1	0	0	0	0	Yes	Yes	Yes	No	No	No	No	No
31	Morda	0	0	0	0	0	0	0	Yes	Yes	Yes	Yes	No	Yes	Yes	No
32	Kakrambawadi	0	0	0	0	0	0	0	Yes	Yes	Yes	Yes	No	No	No	No
33	Tadwala	0	0	0	0	0	0	0	Yes	Yes	Yes	Yes	No	No	Yes	No
34	Kakramba	0	1	1	0	0	1	0	Yes	Yes	Yes	Yes	No	No	No	No
35	Wadgaon lakh	0	0	1	0	0	0	0	Yes	Yes	Yes	Yes	Yes	Yes	Yes	No
36	Khandala	0	0	1	0	0	0	0	Yes	Yes	Yes	No	No	Yes	Yes	No
37	Karla	0	0	1	0	0	0	0	No	Yes	Yes	No	Yes	Yes	Yes	No
38	Wanegaon	0	0	1	0	0	0	0	No	Yes	Yes	Yes	No	Yes	Yes	No
39	Jawalga Mesai	0	0	1	0	0	0	0	Yes	Yes	Yes	Yes	Yes	Yes	Yes	No
40	Barul	0	0	1	0	0	0	0	Yes	Yes	Yes	Yes	No	Yes	Yes	No
41	Honala	0	0	0	0	0	0	0	No	Yes	Yes	Yes	No	Yes	Yes	No
42	Bornadwadi	0	0	0	0	0	0	0	No	Yes	No	No	No	No	No	No
43	Hangarga	0	0	1	0	0	0	0	Yes	Yes	Yes	Yes	No	No	Yes	No
44	Tirth kh.	0	0	1	0	0	0	0	Yes	Yes	Yes	Yes	Yes	No	Yes	No
45	Bijanwadi	0	0	1	0	0	0	0	Yes	Yes	Yes	Yes	Yes	Yes	Yes	No
46	Tirth Bk.	0	0	1	0	0	0	0	Yes	Yes	Yes	Yes	Yes	No	Yes	No
47	Deosinga (Tul)	0	0	1	0	0	0	0	No	Yes	Yes	Yes	No	Yes	No	No
48	Wadgaon deo	0	0	1	0	0	0	0	No	Yes	Yes	Yes	No	No	Yes	No

VILLAGE DIRECTORY

Village Directory

Land use (As in 2009)

Location Code No:- 525

Location Code No:- 0292

Availability of toilet & others Yes / No				Communication and transport facilities (If amenities available code -Yes is given except for Village Pin Code ,If not available within the village , the distance range code viz; a for < 5 Kms, b for 5-10 Kms and c for 10+ kms of nearest place where facility is available is given).							Name village	Sr.No.
Community toilet including bath.	Community toilet excluding bath.	Rural sanitary mart or sanitary hardware outlet available near the village.	Community bio- gas or recycle of waste for productive use.	Post office(PO)	Sub post office (SPO)	Post & Telegraph office (P&TO)	Village Pin Code	Telephones (Land lines)	Public call office (PCO)	Mobile phone coverage		
47	48	49	50	51	52	53	54	55	56	57	2	1
No	No	No	No	b	b	b		Yes	a	Yes	Bori	25
No	No	No	No	b	Yes	b		Yes	Yes	Yes	Dhekri	26
No	No	No	No	b	b	b	413506	Yes	a	Yes	Shiradhon	27
No	No	No	No	b	b	b		b	b	Yes	Amrutwadi	28
No	Yes	No	No	Yes	c	Yes	413623	Yes	Yes	Yes	Sindfal	29
No	No	No	No	b	Yes	b		Yes	Yes	Yes	Tuljapur	30
No	No	No	No	b	b	b		Yes	a	Yes	Morda	31
No	No	No	No	b	b	b		a	a	Yes	Kakrambawadi	32
No	No	No	No	a	a	a		a	a	Yes	Tadwala	33
No	Yes	No	No	Yes	c	Yes	413601	Yes	Yes	Yes	Kakramba	34
No	No	No	No	c	Yes	c		Yes	Yes	Yes	Wadgaon lakh	35
No	No	No	No	a	a	a		Yes	Yes	Yes	Khandala	36
No	No	No	No	c	c	c		Yes	Yes	Yes	Karla	37
No	No	No	No	a	a	a		Yes	Yes	Yes	Wanegaon	38
No	No	No	No	b	b	b		Yes	Yes	Yes	Jawalga Mesai	39
No	No	No	No	c	Yes	c		Yes	Yes	Yes	Barul	40
No	No	No	No	a	a	a		Yes	a	Yes	Honala	41
No	No	No	No	c	c	c		a	a	a	Bornadwadi	42
No	No	No	No	b	b	b		Yes	Yes	Yes	Hangarga	43
No	No	No	No	b	Yes	b	413601	Yes	Yes	Yes	Tirth kh.	44
No	No	No	No	c	Yes	c	431601	Yes	Yes	Yes	Bijanwadi	45
No	No	No	No	b	Yes	b	413601	Yes	Yes	Yes	Tirth Bk.	46
No	No	No	No	c	Yes	c		Yes	Yes	Yes	Deosinga (Tul)	47
No	No	No	No	c	Yes	c		Yes	Yes	Yes	Wadgaon deo	48

**Census of India 2011 -
Amenities and**

Name of District:- Osmanabad

Name of CD Block:- Tuljapur

Sr.No.	Name village	Communication and transport facilities (If amenities available code -Yes is given except for Village Pin Code ,If not available within the village , the distance range code viz; a for < 5 Kms, b for 5-10 Kms and c for 10+ kms of nearest place where facility is available is given).									
		Internet cafes/ Common service centre (CSC)	Private courier facility	Bus service (Public & Private)	Railway stations	Auto/Modified Autos	Taxis and Vans	Tractors	Cycle-pulled rickshaws(Manual & Machine driven)	Carts driven by animals	Sea /River ferry service
1	2	58	59	60	61	62	63	64	65	66	67
25	Bori	b	b	Yes	c	b	b	c		c	
26	Dhekri	b	b	Yes	c	b	b	c		c	
27	Shiradhon	b	b	Yes	c	b	b	c		c	
28	Amrutwadi	b	b	Yes	c	b	b	c		b	
29	Sindfal	c	c	Yes	c	Yes	Yes	c		c	
30	Tuljapur	c	c	Yes	c	b	b	c		c	
31	Morda	b	b	Yes	c	b	b	c		c	
32	Kakrambawadi	b	b	Yes	c	b	b	c		c	a
33	Tadwala	a	a	Yes	c	a	a	c		c	
34	Kakramba	Yes	Yes	Yes	c	Yes	Yes	c		c	
35	Wadgaon lakh	c	c	Yes	c	b	b	c		c	
36	Khandala	c	c	Yes	c	c	c	c		c	
37	Karla	c	c	Yes	c	b	b	c		c	
38	Wanegaon	c	c	Yes	c	b	b	c		c	
39	Jawalga Mesai	c	c	Yes	c	b	b	c		c	
40	Barul	c	c	Yes	c	Yes	Yes	c		c	a
41	Honala	c	c	Yes	c	b	b	c		c	c
42	Bornadwadi	c	c	a	c	b	b	c		c	
43	Hangarga	b	b	Yes	c	b	b	c		c	
44	Tirth kh.	b	b	Yes	c	b	b	c		c	
45	Bijanwadi	c	c	Yes	c	c	c	c		c	
46	Tirth Bk.	b	b	Yes	c	b	b	c		c	
47	Deosinga (Tul)	c	c	Yes	c	c	c	c		c	
48	Wadgaon deo	c	c	Yes	a	b	b	c		c	

VILLAGE DIRECTORY

Village Directory

Land use (As in 2009)

Location Code No:- 525

Location Code No:- 0292

Village connected to highways,village roads, banks & credit societies (If amenities available code -Yes is given, If not available within the village , the distance range code viz; a for < 5 Kms, b for 5-10 Kms and c for 10+ kms of nearest place where facility is available is given).												Name village	Sr.No.
Connected to national highway(NH)	Connected to state highway(SH)	Connected to major district road (MDR)	Connected to others district road	Pucca roads	Kutchcha roads	Water bounded macadam(WBM) roads	Navigable waterway (river/canal)(NW)	Footpaths (FP)	Commercial & Co-operative Banks	ATM	Agricultural Credit Societies		
68	69	70	71	72	73	74	75	76	77	78	79	2	1
Yes	b	Yes	Yes	Yes	a	a		Yes	b	b	Yes	Bori	25
c	c	Yes	Yes	Yes	Yes	Yes		Yes	b	b	Yes	Dhekri	26
b	b	b	Yes	Yes	Yes	Yes		Yes	b	b	Yes	Shiradhon	27
c	b	b	Yes	Yes	a	Yes		Yes	b	b	b	Amrutwadi	28
c	Yes	Yes	b	Yes	Yes	Yes		Yes	b	b	Yes	Sindfal	29
c	b	b	Yes	Yes	a	a		Yes	Yes	c	Yes	Tuljapur	30
b	b	b	b	Yes	a	a		Yes	b	b	b	Morda	31
b	a	a	Yes	a	Yes	Yes		Yes	b	b	a	Kakrambawadi	32
a	c	a	a	Yes	Yes	a		Yes	a	a	a	Tadwala	33
b	Yes	Yes	Yes	Yes	a	a		Yes	b	b	Yes	Kakramba	34
c	c	c	Yes	Yes	Yes	a		Yes	Yes	c	Yes	Wadgaon lakh	35
c	c	c	Yes	Yes	Yes	a		Yes	b	c	Yes	Khandala	36
c	c	c	Yes	Yes	Yes	a		Yes	c	c	Yes	Karla	37
c	c	c	Yes	Yes	Yes	a		Yes	c	c	Yes	Wanegaon	38
c	c	c	Yes	Yes	Yes	a		Yes	b	c	Yes	Jawalga Mesai	39
c	c	b	Yes	Yes	Yes	Yes		Yes	c	c	Yes	Barul	40
c	c	c	c	Yes	Yes	Yes		Yes	c	c	a	Honala	41
c	b	b	b	a	Yes	Yes		Yes	c	c	a	Bornadwadi	42
b	b	Yes	Yes	Yes	a	Yes		Yes	b	b	Yes	Hangarga	43
c	Yes	Yes	Yes	Yes	a	a		Yes	b	b	Yes	Tirth kh.	44
c	Yes	Yes	Yes	Yes	a	a		Yes	b	c	Yes	Bijanwadi	45
c	Yes	Yes	Yes	Yes	a	a		Yes	b	b	Yes	Tirth Bk.	46
c	Yes	Yes	Yes	Yes	a	Yes		Yes	c	c	Yes	Deosinga (Tul)	47
c	c	a	Yes	Yes	Yes	Yes		Yes	c	c	Yes	Wadgaon deo	48

Census of India 2011 -**Amenities and**

Name of District:- Osmanabad

Name of CD Block:- Tuljapur

Sr.No.	Name village	Availability of miscellaneous facilities (If amenities available code -Yes is given, If not available within the village , the distance range code viz; a for < 5 Kms, b for 5-10 Kms and c for 10+ kms of nearest place where facility is available is given).										
		Self-Help Group (SHG)	Public distribution system (PDS) shop	Mandis / Regular market	Weekly Haat	Agricultural marketing society	Integrated Child Development Scheme (Nutritional Centres)	Anganwadi Centre (Nutritional Centres)	Others (Nutritional Centres)	ASHA (Accredited Social Health Activist)	Community centre with/without TV	Sports Field,
1	2	80	81	82	83	84	85	86	87	88	89	90
25	Bori	Yes	Yes	b	b	b	Yes	Yes	Yes	c	b	b
26	Dhekri	Yes	Yes	b	b	b	Yes	Yes	Yes	Yes	b	b
27	Shiradhon	Yes	Yes	b	b	b	Yes	Yes	Yes	c	c	c
28	Amrutwadi	Yes	Yes	b	b	b	Yes	Yes	Yes	c	b	b
29	Sindfal	Yes	Yes	b	Yes	b	Yes	Yes	Yes	Yes	Yes	c
30	Tuljapur	Yes	Yes	c	Yes	c	Yes	Yes	Yes	Yes	c	c
31	Morda	Yes	Yes	b	b	b	Yes	Yes	Yes	c	b	b
32	Kakrambawadi	Yes	Yes	c	b	b	Yes	Yes	Yes	c	b	b
33	Tadwala	Yes	Yes	a	a	a	Yes	Yes	Yes	c	a	a
34	Kakramba	Yes	Yes	Yes	Yes	b	Yes	Yes	Yes	Yes	Yes	c
35	Wadgaon lakh	Yes	Yes	c	c	c	Yes	Yes	Yes	Yes	c	c
36	Khandala	Yes	Yes	c	c	c	Yes	Yes	Yes	Yes	c	c
37	Karla	Yes	Yes	c	c	c	Yes	Yes	Yes	Yes	c	c
38	Wanegaon	Yes	Yes	c	c	c	Yes	Yes	Yes	Yes	c	c
39	Jawalga Mesai	Yes	Yes	c	c	c	Yes	Yes	Yes	Yes	c	c
40	Barul	Yes	Yes	c	c	c	Yes	Yes	Yes	Yes	Yes	c
41	Honala	Yes	Yes	c	c	c	Yes	Yes	Yes	c	c	c
42	Bornadwadi	a	a	c	c	c	b	b	Yes	c	c	c
43	Hangarga	Yes	a	b	b	b	Yes	Yes	Yes	Yes	b	b
44	Tirth kh.	Yes	Yes	b	b	b	Yes	Yes	Yes	Yes	b	b
45	Bijanwadi	Yes	Yes	c	c	c	Yes	Yes	Yes	Yes	c	c
46	Tirth Bk.	Yes	Yes	b	b	b	Yes	Yes	Yes	Yes	b	b
47	Deosinga (Tul)	Yes	Yes	c	c	c	Yes	Yes	Yes	Yes	c	c
48	Wadgaon deo	Yes	Yes	c	c	c	Yes	Yes	Yes	Yes	c	c

VILLAGE DIRECTORY

Village Directory

Land use (As in 2009)

Location Code No:- 525

Location Code No:- 0292

Availability of miscellaneous facilities (If amenities available code -Yes is given, If not available within the village , the distance range code viz; a for < 5 Kms, b for 5-10 Kms and c for 10+ kms of nearest place where facility is available is given).							Availability of electricity (Yes/No)				Nearest Town			
Sports Club / Recreation Centre	Cinema / Video Hall	Public Library	Public Reading Room	Newspaper Supply	Assembly Polling station	Birth & Death Registration Office	Power Supply for Domestic Use (ED)	Power Supply for Agricultural Use (EAG)	Power Supply for Commercial Use (EC)	Power Supply for All Uses (EA)	Name	Distance range code i.e. a for < 5 Kms, b for 5-10 Kms and c for 10+ kms .	Name village	Sr.No.
91	92	93	94	95	96	97	98	99	100	101	102	103	2	1
b	b	b	b	c	b	Yes	Yes	Yes	Yes	Yes	Tuljapur	c	Bori	25
b	b	b	b	Yes	Yes	Yes	Yes	Yes	Yes	Yes	Tuljapur	c	Dhekri	26
c	c	c	c	c	b	Yes	Yes	Yes	Yes	Yes	Tuljapur	c	Shiradhon	27
b	b	b	b	c	b	a	Yes	Yes	No	No	Tuljapur	b	Amrutwadi	28
c	c	Yes	Yes	Yes	Yes	Yes	Yes	Yes	Yes	Yes	Tuljapur	c	Sindfal	29
c	c	c	c	Yes	Yes	Yes	Yes	Yes	Yes	Yes	Tuljapur	c	Tuljapur	30
b	b	b	b	c	b	Yes	Yes	Yes	Yes	Yes	Tuljapur	c	Morda	31
b	b	b	b	a	a	a	Yes	Yes	No	No	Tuljapur	c	Kakrambawadi	32
a	a	a	a	c	b	a	Yes	Yes	No	No	Tuljapur	c	Tadwala	33
c	c	Yes	Yes	Yes	Yes	Yes	Yes	Yes	Yes	Yes	Tuljapur	c	Kakramba	34
c	c	Yes	Yes	Yes	Yes	Yes	Yes	Yes	Yes	Yes	Tuljapur	c	Wadgaon lakh	35
c	c	c	c	Yes	Yes	Yes	Yes	Yes	Yes	Yes	Tuljapur	c	Khandala	36
c	c	c	c	Yes	Yes	Yes	Yes	Yes	Yes	Yes	Tuljapur	c	Karla	37
c	c	c	c	Yes	Yes	Yes	Yes	Yes	Yes	Yes	Tuljapur	c	Wanegaon	38
c	c	c	c	Yes	Yes	Yes	Yes	Yes	Yes	Yes	Tuljapur	c	Jawalga Mesai	39
c	c	c	c	Yes	Yes	Yes	Yes	Yes	Yes	Yes	Tuljapur	c	Barul	40
c	c	c	c	c	b	Yes	Yes	Yes	Yes	Yes	Tuljapur	c	Honala	41
c	c	c	c	c	b	a	Yes	Yes	No	No	Tuljapur	c	Bornadwadi	42
b	b	b	b	Yes	Yes	a	Yes	Yes	Yes	Yes	Tuljapur	c	Hangarga	43
b	b	b	b	Yes	Yes	Yes	Yes	Yes	Yes	Yes	Tuljapur	c	Tirth kh.	44
c	c	c	c	Yes	Yes	Yes	Yes	Yes	Yes	Yes	Tuljapur	c	Bijanwadi	45
b	b	b	b	Yes	Yes	Yes	Yes	Yes	Yes	Yes	Tuljapur	c	Tirth Bk.	46
c	c	c	c	Yes	Yes	Yes	Yes	Yes	Yes	Yes	Tuljapur	c	Deosinga (Tul)	47
c	c	c	c	Yes	Yes	Yes	Yes	Yes	Yes	Yes	Tuljapur	c	Wadgaon deo	48

**Census of India 2011 -
Amenities and**

Name of District:- Osmanabad

Name of CD Block:- Tuljapur

Sr.No.	Name village	Land Use										
		Area under different types of land use (in hectares rounded up to one decimal place)										
		Forests	Area under Non-agricultural Uses	Barren and Un-cultivable land	Permanent Pastures and Other Grazing Lands	Land Under Miscellaneous Tree Crops etc.	Culturable Waste Land	Fallow lands other than current fallows	Current Fallows	Net Area Sown	Total Irrigated Land Area	Total Un-irrigated Land Area
1	2	104	105	106	107	108	109	110	111	112	113	114
25	Bori	0	12.4	5.3	0	0	1.9	0	0	516	200	316
26	Dhekri	29.6	59.9	0	0	0	41.9	0	0	1008.5	26.7	981.8
27	Shiradhon	0	14.5	7.8	0	0	0	0	0	572.1	5.2	566.9
28	Amrutwadi	0	23.1	0	0	0	0	0	0	665.9	93.1	572.8
29	Sindfal	95	24	473	0	7	9	207	16	1975	149.6	1825.4
30	Tuljapur	94.9	70.6	0	0	0	167.8	0	0	1220.8	22.5	1198.3
31	Morda	19.8	12.2	0	0	0	40.1	0	0	717.9	5.1	712.8
32	Kakrambawadi	0	22.7	0	3.8	0	100	0	99.2	232	5.8	226.2
33	Tadwala	0	11.3	19.5	0	0	0	0	0	393.9	90.4	303.5
34	Kakramba	0	40	0	0	0	3.8	0	0	2571.2	0	2571.2
35	Wadgaon lakh	0	2	51.3	21.9	0	0	0	6.2	1221	25.2	1195.8
36	Khandala	0	2	19.8	0	0	0	0	0	852.8	12	840.8
37	Karla	0	18.8	0	0	0	0	0	0	1513.2	31.6	1481.5
38	Wanegaon	19.8	13.4	0	0	0	22.2	0	0	718.7	36.6	682.1
39	Jawalga Mesai	0	2	83.4	52.9	0	0	0	23.3	1046.6	27.6	1018.9
40	Barul	0	2	78	22.1	0	0	0	11.2	1927.7	142.6	1785
41	Honala	0	2	8	0	0	0	0	0	300	30	270
42	Bornadwadi	0	2	0	0	0	0	0	0	103	0	103
43	Hangarga	15.8	26.6	0	0	0	27.2	0	0	652.4	364.7	287.7
44	Tirth kh.	0	101.7	0	0	0	0	0	0	633.3	26.2	607.1
45	Bijanwadi	0	2	31.7	3.4	0	0	0	7.1	74	3	70.9
46	Tirth Bk.	97.6	218.3	0	0	0	0	0	0	1355	273.7	1081.3
47	Deosinga (Tul)	0	2	45.6	0	0	0	0	0	1234.7	21	1213.6
48	Wadgaon deo	0	2	30	15.5	0	0	0	0	666.5	55	611.5

VILLAGE DIRECTORY

Village Directory

Land use (As in 2009)

Location Code No:- 525

Location Code No:- 0292

Land Use					Name of three most important commodities manufactured			Name of Village	Serial Number
Area irrigated by source (in hectare).					First	Second	Third		
Canals (C)	Wells/Tube-wells(W/TW)	Tanks/Lakes(T/L)	Water Falls(WF)	Others(O)				120	121
115	116	117	118	119	120	121	122	2	1
5.2	189.5	5.2	0	0				Bori	25
0	26.7	0	0	0				Dhekri	26
0	5.2	0	0	0				Shiradhon	27
0	93.1	0	0	0				Amrutwadi	28
0	149.6	0	0	0				Sindfal	29
0	22.5	0	0	0				Tuljapur	30
0	5.1	0	0	0				Morda	31
0	5.8	0	0	0				Kakrambawadi	32
0	90.4	0	0	0				Tadwala	33
0	0	0	0	0				Kakramba	34
9.2	16	0	0	0				Wadgaon lakh	35
0	12	0	0	0				Khandala	36
0	31.6	0	0	0				Karla	37
0	36.6	0	0	0				Wanegaon	38
1.1	26.5	0	0	0				Jawalga Mesai	39
27.9	89.9	24.9	0	0				Barul	40
0	30	0	0	0				Honala	41
0	0	0	0	0				Bornadwadi	42
0	65.2	299.5	0	0				Hangarga	43
0	15.3	10.9	0	0				Tirth kh.	44
0	3	0	0	0				Bijanwadi	45
0	26.6	247.1	0	0				Tirth Bk.	46
0	21	0	0	0				Deosinga (Tul)	47
0	0	55	0	0				Wadgaon deo	48

**Census of India 2011 -
Amenities and**

Name of District:- Osmanabad

Name of CD Block:- Tuljapur

Sr.No.	Name village	Location code no.	Total area of the village (in hectares rounded up to one decimal place)	Total population (2011 census)	Number of households (2011 census)	Number of educational amenities available. (If not available within the village , the distance range code viz; a for < 5 Kms, b for 5-10 Kms and c for 10+ kms of nearest place where facility is available is given).									
						Pre-Primary school (PP)	Primary school (P)	Middle school (M)	Secondary School (S)	Senior Secondary school (SS)	Degree college of arts science & commerce (ASC)	Engineering college(EC)	Medical college (MC)	Management institute (MI)	Polytechnic (Pt)
1	2	3	4	5	6	7	8	9	10	11	12	13	14	15	16
49	Bornadwadi (Nal)	561553	423.2	748	165	2	1	1	c	c	c	c	c	c	c
50	Ghandora	561554	1569.7	2593	540	2	2	1	1	a	c	c	c	c	c
51	Sarola	561555	542.5	972	193	3	1	1	b	b	b	b	c	c	c
52	Raikhel	561556	537.1	749	143	1	1	1	b	b	b	b	c	c	c
53	Bhatambri	561557	361	498	115	1	1	a	a	a	b	b	c	c	c
54	Sardewadi	561558	952	806	167	2	1	a	a	a	c	c	c	c	c
55	Mangrul	561559	2760	4316	956	2	2	3	2	1	c	c	c	c	c
56	Dhanegaon	561560	769.9	427	89	1	1	a	c	a	c	c	c	c	c
57	Kumbhari	561561	938.1	1760	462	1	2	2	1	a	c	c	c	c	c
58	Kasai	561562	1233.4	1257	297	3	1	1	a	a	c	c	c	c	c
59	Chincholi	561563	671.2	1459	332	2	2	1	1	c	c	c	c	c	c
60	Arali Kh.	561564	890.5	1729	370	1	2	1	b	c	c	c	c	c	c
61	Baswantwadi	561565	871.9	1510	285	3	2	1	b	b	c	c	c	c	c
62	Arali Bk.	561566	2339.9	2414	478	3	2	1	1	c	c	c	c	c	c
63	Yewati	561567	727	2514	510	3	2	1	1	b	c	c	c	c	c
64	Kalegaon	561568	671	792	173	3	1	1	c	a	c	c	c	c	c
65	Nanduri	561569	1255.4	1506	328	1	2	1	1	b	c	c	c	c	c
66	Yamgarwadi	561570	517.5	644	146	3	1	1	c	b	c	c	c	c	c
67	Korewadi	561571	621.1	522	106	1	1	b	c	c	c	c	c	c	c
68	Deokurli	561572	2225	2010	449	2	2	1	1	c	c	c	c	c	c
69	Ghattewadi	561573	754	321	53	1	1	a	c	c	c	c	c	c	c
70	Chavhanwadi	561574	831	986	186	1	1	1	c	c	c	c	c	c	c
71	Dindegaon	561575	765	954	205	1	1	1	c	c	c	c	c	c	c
72	Hippargatad	561576	969	989	247	1	1	1	c	c	c	c	c	c	c

VILLAGE DIRECTORY

Village Directory

Land use (As in 2009)

Location Code No:- 525

Location Code No:- 0292

Number of educational amenities available. (If not available within the village , the distance range code viz; a for < 5 Kms, b for 5-10 Kms and c for 10+ kms of nearest place where facility is available is given).				Number of Medical Amenities available. (If not available within the village , the distance range code viz; a for < 5 Kms, b for 5-10 Kms and c for 10+ kms of nearest place where facility is available is given).										Name village	Sr.No.	
Vocational training school /ITI	Non-formal training centre (NFTC)	Special school for disabled (SSD)	Others (specify)	Community health centre (CHC)	Primary health centre (PHC)	Primary health sub centre (PHS)	Maternity and child welfare centre (MCW)	T.B. clinic (TBC)	Hospital-allopathic (HA)	Hospital-alternative medicine (HO)	Dispensary (D)	Veterinary hospital (VH)	Mobile health clinic (MHC)			Family welfare centre (FWC)
17	18	19	20	21	22	23	24	25	26	27	28	29	30	31	2	1
c	c	c		c	b	b	b	b	b	c	b	c	c	b	Bornadwadi (Nal)	49
c	c	c		c	b	b	b	b	b	b	b	c	c	b	Ghandora	50
b	b	b	1	c	b	b	b	b	b	b	b	b	b	b	Sarola	51
b	b	b		c	b	b	b	b	b	b	b	b	b	b	Raikhel	52
b	b	b	1	c	b	a	b	b	b	a	b	a	b	b	Bhatambri	53
c	c	c		c	b	a	b	b	b	a	b	a	c	b	Sardewadi	54
c	c	c		c	1	1	1	1	1	c	1	c	c	1	Mangrul	55
c	c	c		c	b	a	b	b	b	c	b	a	c	b	Dhanegaon	56
c	c	c	1	c	b	1	b	b	b	b	1	a	c	b	Kumbhari	57
c	c	c		c	b	a	b	b	b	a	b	a	c	b	Kasai	58
c	c	c		c	b	1	b	b	b	b	b	c	c	b	Chincholi	59
c	c	c		c	b	b	b	b	b	b	b	b	c	b	Arali Kh.	60
c	c	c	1	c	b	b	b	b	b	b	b	b	c	b	Baswantwadi	61
c	c	c		c	b	1	b	b	b	b	b	1	c	b	Arali Bk.	62
c	c	c	1	c	b	a	b	b	b	b	b	a	c	b	Yewati	63
c	c	c		c	b	b	b	b	b	b	b	b	c	b	Kalegaon	64
c	c	c		c	b	b	b	b	b	b	b	b	c	b	Nanduri	65
c	c	c		c	b	b	b	b	b	b	b	b	c	b	Yamgarwadi	66
c	c	c		c	b	b	b	b	b	c	b	b	c	b	Korewadi	67
c	c	c		c	b	1	b	b	b	c	b	b	c	b	Deokurli	68
c	c	c		c	b	b	b	b	b	b	b	1	c	b	Ghattewadi	69
c	c	c		c	b	b	b	b	b	b	b	b	c	b	Chavhanwadi	70
c	c	c		c	b	b	b	b	b	c	b	c	c	b	Dindegaon	71
c	c	c		c	b	b	b	b	b	b	b	b	c	b	Hippargatad	72

Census of India 2011 -**Amenities and**

Name of District:- Osmanabad

Name of CD Block:- Tuljapur

Sr.No.	Name village	Number of Non-Government Medical Amenities available.							Availability of drinking water - Yes / No							
		Charitable non Govt. hospital/Nursing home.	Medical practitioner with MBBS Degree	Medical practitioner with other degree	Medical practitioner with no degree	Traditional practitioner and faith healer .	Medicine Shop	Others	Tap water (Treated/Untreated)	Well water (Covered / Uncovered well)	Hand Pump	Tube wells / Bore well	Spring	River / Canal	Tank / Pond / Lake	Others
1	2	32	33	34	35	36	37	38	39	40	41	42	43	44	45	46
49	Bornadwadi (Nal)	0	0	0	0	0	0	0	Yes	Yes	Yes	Yes	No	Yes	No	No
50	Ghandora	0	0	1	0	0	0	0	Yes	Yes	Yes	No	No	Yes	No	No
51	Sarola	0	0	0	0	0	0	0	Yes	Yes	No	No	Yes	Yes	No	No
52	Raikhel	0	0	0	0	0	0	0	No	Yes	Yes	Yes	No	Yes	Yes	No
53	Bhatambri	0	0	0	0	0	0	0	Yes	Yes	Yes	Yes	No	No	No	No
54	Sardewadi	0	0	0	0	0	0	0	Yes	Yes	Yes	Yes	No	No	Yes	No
55	Mangrul	0	0	1	0	0	1	0	Yes	Yes	Yes	Yes	No	No	No	No
56	Dhanegaon	0	0	0	0	0	0	0	Yes	Yes	Yes	Yes	No	No	Yes	No
57	Kumbhari	0	0	1	0	0	0	0	Yes	Yes	Yes	Yes	No	Yes	Yes	No
58	Kasai	0	0	1	0	0	0	0	Yes	Yes	Yes	Yes	No	No	No	No
59	Chincholi	0	0	1	0	0	0	0	Yes	Yes	Yes	Yes	No	No	No	No
60	Arali Kh.	0	0	1	0	0	0	0	No	Yes	Yes	Yes	No	No	No	No
61	Baswantwadi	0	0	1	0	0	0	0	No	Yes	Yes	Yes	No	No	No	No
62	Arali Bk.	0	0	1	0	0	0	0	Yes	Yes	Yes	Yes	No	No	Yes	No
63	Yewati	0	0	1	0	0	0	0	Yes	Yes	Yes	Yes	No	No	No	No
64	Kalegaon	0	0	0	0	0	0	0	Yes	Yes	Yes	Yes	No	No	No	No
65	Nanduri	0	0	1	0	0	0	0	Yes	Yes	Yes	Yes	No	Yes	No	No
66	Yamgarwadi	0	0	0	0	0	0	0	No	Yes	Yes	Yes	No	No	No	No
67	Korewadi	0	0	0	0	0	0	0	Yes	Yes	Yes	No	No	Yes	Yes	No
68	Deokurli	0	0	1	0	0	0	0	Yes	Yes	Yes	No	No	No	Yes	No
69	Ghattewadi	0	0	0	0	0	0	0	Yes	Yes	Yes	Yes	Yes	Yes	Yes	No
70	Chavhanwadi	0	0	0	0	0	0	0	Yes	Yes	Yes	Yes	No	Yes	Yes	No
71	Dindegaon	0	0	0	0	0	0	0	Yes	Yes	Yes	Yes	No	No	No	No
72	Hippargatad	0	0	0	0	0	0	0	Yes	Yes	Yes	Yes	No	No	No	No

VILLAGE DIRECTORY

Village Directory

Land use (As in 2009)

Location Code No:- 525

Location Code No:- 0292

Availability of toilet & others Yes / No				Communication and transport facilities (If amenities available code -Yes is given except for Village Pin Code ,If not available within the village , the distance range code viz; a for < 5 Kms, b for 5-10 Kms and c for 10+ kms of nearest place where facility is available is given).							Name village	Sr.No.
Community toilet including bath.	Community toilet excluding bath.	Rural sanitary mart or sanitary hardware outlet available near the village.	Community bio- gas or recycle of waste for productive use.	Post office(PO)	Sub post office (SPO)	Post & Telegraph office (P&TO)	Village Pin Code	Telephones (Land lines)	Public call office (PCO)	Mobile phone coverage		
47	48	49	50	51	52	53	54	55	56	57	2	1
No	No	No	No	b	b	b		Yes	a	Yes	Bornadwadi (Nal)	49
No	No	No	No	c	Yes	c		Yes	Yes	Yes	Ghandora	50
No	No	No	No	b	b	b		Yes	a	Yes	Sarola	51
No	No	No	No	b	b	b	413601	Yes	a	Yes	Raikhel	52
No	No	No	No	a	a	a		a	a	Yes	Bhatambri	53
No	No	No	No	a	a	a		Yes	a	Yes	Sardewadi	54
No	Yes	No	No	Yes	c	Yes		Yes	Yes	Yes	Mangrul	55
No	No	No	No	c	c	c		a	a	Yes	Dhanegaon	56
No	No	No	No	c	Yes	c		Yes	Yes	Yes	Kumbhari	57
No	No	No	No	a	a	a		Yes	Yes	Yes	Kasai	58
No	No	No	No	a	a	a	413601	Yes	Yes	Yes	Chincholi	59
No	No	No	No	c	Yes	c	413601	Yes	Yes	Yes	Arali Kh.	60
No	No	No	No	b	b	b	413601	Yes	Yes	Yes	Baswantwadi	61
No	No	No	No	c	Yes	c	413601	Yes	Yes	Yes	Arali Bk.	62
No	No	No	No	b	Yes	b	413601	Yes	Yes	Yes	Yewati	63
No	No	No	No	b	b	b	413601	Yes	a	Yes	Kalegaon	64
No	No	No	No	b	Yes	b		Yes	Yes	Yes	Nanduri	65
No	No	No	No	b	Yes	b		a	a	Yes	Yamgarwadi	66
No	No	No	No	c	c	c		b	b	Yes	Korewadi	67
No	No	No	No	b	Yes	b		Yes	Yes	Yes	Deokurli	68
No	No	No	No	c	c	c	413603	a	a	Yes	Ghattewadi	69
No	No	No	No	c	c	c	413603	Yes	a	Yes	Chavhanwadi	70
No	No	No	No	b	b	b	413606	Yes	a	Yes	Dindegaoon	71
No	No	No	No	b	b	b	413601	Yes	a	Yes	Hippargatad	72

**Census of India 2011 -
Amenities and**

Name of District:- Osmanabad

Name of CD Block:- Tuljapur

Sr.No.	Name village	Communication and transport facilities (If amenities available code -Yes is given except for Village Pin Code ,If not available within the village , the distance range code viz; a for < 5 Kms, b for 5-10 Kms and c for 10+ kms of nearest place where facility is available is given).									
		Internet cafes/ Common service centre (CSC)	Private courier facility	Bus service (Public & Private)	Railway stations	Auto/Modified Autos	Taxis and Vans	Tractors	Cycle-pulled rickshaws(Manual & Machine driven)	Carts driven by animals	Sea /River ferry service
1	2	58	59	60	61	62	63	64	65	66	67
49	Bornadwadi (Nal)	c	c	Yes	c	b	b	c		c	
50	Ghandora	c	c	Yes	c	Yes	Yes	c		c	
51	Sarola	b	b	Yes	c	b	b	c		c	
52	Raikhel	b	b	Yes	c	b	b	c		c	
53	Bhatambri	b	b	Yes	b	b	b	c		c	
54	Sardewadi	c	c	Yes	c	b	b	c		c	
55	Mangrul	c	c	Yes	c	Yes	Yes	c		c	
56	Dhanegaon	c	c	Yes	c	c	c	c		c	
57	Kumbhari	c	c	Yes	c	b	b	c		c	
58	Kasai	c	c	Yes	c	b	b	c		c	
59	Chincholi	c	c	Yes	c	b	b	c		c	
60	Arali Kh.	c	c	Yes	c	b	b	c		c	
61	Baswantwadi	c	c	Yes	c	b	b	c		c	
62	Arali Bk.	c	c	Yes	c	Yes	Yes	c		c	
63	Yewati	c	c	Yes	c	Yes	Yes	c		c	
64	Kalegaon	c	c	Yes	c	b	b	c		c	
65	Nanduri	c	c	Yes	c	b	b	c		c	
66	Yamgarwadi	c	c	Yes	c	b	b	c		c	
67	Korewadi	c	c	Yes	c	b	b	c		c	
68	Deokurli	c	c	Yes	c	Yes	Yes	c		c	
69	Ghattewadi	c	c	a	c	b	b	c		c	
70	Chavhanwadi	c	c	Yes	c	b	b	c		c	
71	Dindegaon	c	c	Yes	c	b	b	c		c	
72	Hippargatad	c	c	Yes	c	b	b	c		c	

VILLAGE DIRECTORY

Village Directory

Land use (As in 2009)

Location Code No:- 525

Location Code No:- 0292

Village connected to highways,village roads, banks & credit societies (If amenities available code -Yes is given, If not available within the village , the distance range code viz; a for < 5 Kms, b for 5-10 Kms and c for 10+ kms of nearest place where facility is available is given).												Name village	Sr.No.
Connected to national highway(NH)	Connected to state highway(SH)	Connected to major district road (MDR)	Connected to others district road	Pucca roads	Kutchcha roads	Water bounded macadam(WBM) roads	Navigable waterway (river/canal)(NW)	Footpaths (FP)	Commercial & Co-operative Banks	ATM	Agricultural Credit Societies		
68	69	70	71	72	73	74	75	76	77	78	79	2	1
c	a	Yes	Yes	Yes	Yes	Yes		Yes	c	c	Yes	Bornadwadi (Nal)	49
c	Yes	Yes	Yes	Yes	a	Yes		Yes	a	c	Yes	Ghandora	50
a	b	Yes	b	Yes	a	a		Yes	b	b	Yes	Sarola	51
c	b	Yes	Yes	Yes	a	a		Yes	b	b	b	Raikhel	52
c	Yes	Yes	Yes	Yes	Yes	Yes		Yes	a	b	a	Bhatambri	53
c	a	a	a	Yes	Yes	Yes		Yes	a	c	a	Sardewadi	54
c	Yes	Yes	Yes	Yes	Yes	Yes		Yes	c	c	Yes	Mangrul	55
a	b	Yes	Yes	Yes	a	a		Yes	c	c	a	Dhanegaon	56
a	c	Yes	Yes	Yes	a	a		Yes	a	c	Yes	Kumbhari	57
c	a	a	a	Yes	Yes	Yes		Yes	a	c	Yes	Kasai	58
Yes	b	Yes	Yes	Yes	a	a		Yes	b	c	Yes	Chincholi	59
c	b	b	Yes	Yes	a	a		Yes	b	c	Yes	Arali Kh.	60
c	Yes	Yes	Yes	Yes	a	Yes		Yes	b	c	Yes	Baswantwadi	61
b	b	b	Yes	Yes	a	a		Yes	c	c	Yes	Arali Bk.	62
b	b	c	Yes	Yes	Yes	Yes		Yes	Yes	c	Yes	Yewati	63
b	b	c	Yes	Yes	Yes	a		Yes	c	c	Yes	Kalegaon	64
c	Yes	Yes	Yes	Yes	Yes	Yes		Yes	b	c	Yes	Nanduri	65
c	a	a	a	Yes	Yes	Yes		Yes	b	c	b	Yamgarwadi	66
c	c	c	Yes	Yes	Yes	Yes		Yes	c	c	b	Korewadi	67
b	b	b	Yes	Yes	a	a		Yes	b	c	Yes	Deokurli	68
Yes	Yes	Yes	Yes	Yes	Yes	Yes		Yes	c	c	a	Ghattewadi	69
c	b	Yes	Yes	Yes	Yes	Yes		Yes	b	c	a	Chavhanwadi	70
c	c	c	b	Yes	Yes	Yes		Yes	c	c	Yes	Dindegaoon	71
c	c	b	b	Yes	Yes	a		Yes	c	c	Yes	Hippargatad	72

Census of India 2011 -**Amenities and**

Name of District:- Osmanabad

Name of CD Block:- Tuljapur

Sr.No.	Name village	Availability of miscellaneous facilities (If amenities available code -Yes is given, If not available within the village , the distance range code viz; a for < 5 Kms, b for 5-10 Kms and c for 10+ kms of nearest place where facility is available is given).										
		Self-Help Group (SHG)	Public distribution system (PDS) shop	Mandis / Regular market	Weekly Haat	Agricultural marketing society	Integrated Child Development Scheme (Nutritional Centres)	Anganwadi Centre (Nutritional Centres)	Others (Nutritional Centres)	ASHA (Accredited Social Health Activist)	Community centre with/without TV	Sports Field,
1	2	80	81	82	83	84	85	86	87	88	89	90
49	Bornadwadi (Nal)	Yes	Yes	c	c	c	Yes	Yes	Yes	c	c	c
50	Ghandora	Yes	Yes	c	c	c	Yes	Yes	Yes	Yes	Yes	c
51	Sarola	Yes	Yes	b	b	b	Yes	Yes	Yes	c	b	b
52	Raikhel	Yes	Yes	b	b	b	Yes	Yes	Yes	c	c	c
53	Bhatambri	a	b	b	b	b	Yes	Yes	Yes	c	b	b
54	Sardewadi	Yes	a	c	c	c	Yes	Yes	Yes	c	c	c
55	Mangrul	Yes	Yes	c	Yes	c	Yes	Yes	Yes	Yes	Yes	c
56	Dhanegaon	Yes	a	c	c	c	Yes	Yes	Yes	c	c	c
57	Kumbhari	Yes	a	c	c	c	Yes	Yes	Yes	Yes	c	c
58	Kasai	Yes	Yes	c	c	c	Yes	Yes	Yes	Yes	c	c
59	Chincholi	Yes	Yes	c	b	c	Yes	Yes	Yes	Yes	c	c
60	Arali Kh.	Yes	Yes	c	c	c	Yes	Yes	Yes	Yes	c	c
61	Baswantwadi	Yes	Yes	c	b	c	Yes	Yes	Yes	Yes	c	c
62	Arali Bk.	Yes	Yes	c	c	c	Yes	Yes	Yes	Yes	Yes	c
63	Yewati	Yes	Yes	c	a	c	Yes	Yes	Yes	Yes	Yes	c
64	Kalegaon	Yes	Yes	b	b	c	Yes	Yes	Yes	c	c	c
65	Nanduri	Yes	Yes	c	c	c	Yes	Yes	Yes	Yes	c	c
66	Yamgarwadi	Yes	Yes	c	c	c	Yes	Yes	Yes	c	c	c
67	Korewadi	Yes	Yes	c	c	c	Yes	Yes	Yes	c	c	c
68	Deokurli	Yes	Yes	c	c	c	Yes	Yes	Yes	Yes	Yes	c
69	Ghattewadi	a	a	c	c	a	Yes	Yes	Yes	c	c	c
70	Chavhanwadi	Yes	a	c	c	c	Yes	Yes	Yes	c	c	c
71	Dindegaon	Yes	Yes	a	a	c	Yes	Yes	Yes	c	c	c
72	Hippargatad	Yes	Yes	c	c	c	Yes	Yes	Yes	c	c	c

VILLAGE DIRECTORY

Village Directory

Land use (As in 2009)

Location Code No:- 525

Location Code No:- 0292

Availability of miscellaneous facilities (If amenities available code -Yes is given, If not available within the village , the distance range code viz; a for < 5 Kms, b for 5-10 Kms and c for 10+ kms of nearest place where facility is available is given).							Availability of electricity (Yes/No)				Nearest Town			
Sports Club / Recreation Centre	Cinema / Video Hall	Public Library	Public Reading Room	Newspaper Supply	Assembly Polling station	Birth & Death Registration Office	Power Supply for Domestic Use (ED)	Power Supply for Agricultural Use (EAG)	Power Supply for Commercial Use (EC)	Power Supply for All Uses (EA)	Name	Distance range code i.e. a for < 5 Kms, b for 5-10 Kms and c for 10+ kms .	Name village	Sr.No.
91	92	93	94	95	96	97	98	99	100	101	102	103	2	1
c	c	c	c	c	b	Yes	Yes	Yes	Yes	Yes	Tuljapur	c	Bornadwadi (Nal)	49
c	c	c	c	Yes	Yes	Yes	Yes	Yes	Yes	Yes	Tuljapur	c	Ghandora	50
b	b	b	b	c	b	Yes	Yes	Yes	Yes	Yes	Tuljapur	c	Sarola	51
c	c	c	c	c	b	a	Yes	Yes	Yes	Yes	Tuljapur	c	Raikhel	52
b	b	b	b	c	b	a	Yes	Yes	No	No	Tuljapur	c	Bhatambri	53
c	c	c	c	b	b	a	Yes	Yes	Yes	Yes	Tuljapur	c	Sardewadi	54
c	c	Yes	Yes	Yes	Yes	Yes	Yes	Yes	Yes	Yes	Tuljapur	c	Mangrul	55
c	c	c	c	c	b	a	Yes	Yes	No	No	Tuljapur	c	Dhanegaon	56
c	c	c	c	Yes	Yes	Yes	Yes	Yes	Yes	Yes	Tuljapur	c	Kumbhari	57
c	c	c	c	Yes	Yes	Yes	Yes	Yes	Yes	Yes	Tuljapur	c	Kasai	58
c	c	c	c	Yes	Yes	Yes	Yes	Yes	Yes	Yes	Tuljapur	c	Chincholi	59
c	c	c	c	Yes	Yes	Yes	Yes	Yes	Yes	Yes	Tuljapur	c	Arali Kh.	60
c	c	c	c	Yes	Yes	Yes	Yes	Yes	Yes	Yes	Tuljapur	c	Baswantwadi	61
c	c	c	c	Yes	Yes	Yes	Yes	Yes	Yes	Yes	Tuljapur	c	Arali Bk.	62
c	c	c	c	Yes	Yes	Yes	Yes	Yes	Yes	Yes	Tuljapur	c	Yewati	63
c	c	c	c	c	b	Yes	Yes	Yes	Yes	Yes	Tuljapur	c	Kalegaon	64
c	c	c	c	Yes	Yes	Yes	Yes	Yes	Yes	Yes	Tuljapur	c	Nanduri	65
c	c	c	c	c	b	Yes	Yes	Yes	No	No	Tuljapur	c	Yamgarwadi	66
c	c	c	c	b	b	a	Yes	Yes	No	No	Tuljapur	c	Korewadi	67
c	c	c	c	Yes	Yes	Yes	Yes	Yes	Yes	Yes	Tuljapur	c	Deokurli	68
c	c	c	c	c	b	a	Yes	Yes	No	No	Tuljapur	c	Ghattewadi	69
c	c	c	c	c	b	a	Yes	Yes	Yes	Yes	Tuljapur	c	Chavhanwadi	70
c	c	c	c	c	b	a	Yes	Yes	Yes	Yes	Tuljapur	c	Dindegaon	71
c	c	c	c	c	b	a	Yes	Yes	Yes	Yes	Tuljapur	c	Hippargatad	72

Census of India 2011 -**Amenities and**

Name of District:- Osmanabad

Name of CD Block:- Tuljapur

Sr.No.	Name village	Land Use											
		Area under different types of land use (in hectares rounded up to one decimal place)											
		Forests	Area under Non-agricultural Uses	Barren and Un-cultivable land	Permanent Pastures and Other Grazing Lands	Land Under Miscellaneous Tree Crops etc.	Culturable Waste Land	Fallow lands other than current fallows	Current Fallows	Net Area Sown	Total Irrigated Land Area	Total Un-irrigated Land Area	
1	2	104	105	106	107	108	109	110	111	112	113	114	
49	Bornadwadi (Nal)	0	2	12.6	0	0	0	0	0	0	408.6	28	380.6
50	Ghandora	0	2	133.6	0	0	0	0	0	0	1434	39.5	1394.5
51	Sarola	0	6	0	20.2	0	2	0	1.6	512.6	112	400.6	
52	Raikhel	1.6	2	0	45.6	0	3.9	0	2.7	481.4	130.4	351	
53	Bhatambri	0	3	0	0	0	0	0	26	332	12	320	
54	Sardewadi	30.6	211.5	0	0	0	0	0	0	709.8	36.6	673.3	
55	Mangrul	13.8	35	0	0	0	55.8	0	0	2655.4	85	2570.4	
56	Dhanegaon	0	8.2	0	13.6	0	1.1	0	3.6	743.4	343	400.4	
57	Kumbhari	0	12.4	0	1	0	6.8	0	3.6	914.2	514	400.2	
58	Kasai	0	2	0	0	0	0	13.4	5.6	1212.4	25	1187.4	
59	Chincholi	0	15.2	5.3	2	0	6.3	0	20.4	621.9	248.8	373.2	
60	Arali Kh.	0	2	10.2	0.3	0	7.3	0	37.1	833.6	334.2	499.4	
61	Baswantwadi	0	7.5	5.1	3.2	0	45.6	0	104.3	706.3	97.2	609	
62	Arali Bk.	0	32.3	232.1	0	0	58.7	0	206	1810.7	724.3	1086.4	
63	Yewati	9.9	15.9	0	0	0	0	0	0	701.3	41.3	659.9	
64	Kalegaon	0	46.3	0	0	0	0	0	0	624.7	43.7	581	
65	Nanduri	0	1.6	0	4.2	0	0	4.8	24.7	1220.3	40	1180.3	
66	Yamgarwadi	0	2	0	3	0	0	1.9	11.1	499.4	15	484.4	
67	Korewadi	0	9.7	1.4	0	0	0	0	0	610	22.2	587.8	
68	Deokurli	0	24.2	8.4	47.9	0	0	0	43.1	2101.4	36.6	2064.8	
69	Ghattewadi	0	2	0	0	0	0	0	0	752	0	752	
70	Chavhanwadi	0	2	0	0	0	0	0	0	829	0	829	
71	Dindegaon	11.9	405.1	0	0	0	21.2	0	0	326.8	32.5	294.3	
72	Hippargatad	15.8	26.6	0	0	0	0	0	0	926.6	429.9	496.7	

VILLAGE DIRECTORY

Village Directory

Land use (As in 2009)

Location Code No:- 525

Location Code No:- 0292

Land Use					Name of three most important commodities manufactured			Name of Village	Serial Number
Area irrigated by source (in hectare).					First	Second	Third		
Canals (C)	Wells/Tube-wells(W/TW)	Tanks/Lakes(T/L)	Water Falls(WF)	Others(O)					
115	116	117	118	119	120	121	122	2	1
0	28	0	0	0				Bornadwadi (Nal)	49
0	39.5	0	0	0				Ghandora	50
0	80	32	0	0				Sarola	51
0	60.4	70	0	0				Raikhel	52
0	12	0	0	0	Jaggery			Bhatambri	53
0	36.6	0	0	0	Jaggery			Sardewadi	54
0	85	0	0	0	Jaggery	Agricultural Implements	Agricultural Implements	Mangrul	55
243	60	40	0	0				Dhanegaon	56
200	114	200	0	0				Kumbhari	57
0	25	0	0	0				Kasai	58
0	248.8	0	0	0				Chincholi	59
0	334.2	0	0	0				Arali Kh.	60
0	97.2	0	0	0				Baswantwadi	61
0	107.7	616.5	0	0				Arali Bk.	62
20.7	20.7	0	0	0				Yewati	63
21.8	21.8	0	0	0				Kalegaon	64
0	20	20	0	0				Nanduri	65
0	15	0	0	0	Jaggery			Yamgarwadi	66
0	7.2	15	0	0				Korewadi	67
0	36.6	0	0	0				Deokurli	68
0	0	0	0	0				Ghattewadi	69
0	0	0	0	0				Chavhanwadi	70
0	32.5	0	0	0				Dindegaon	71
65.2	65.2	299.5	0	0				Hippargatad	72

**Census of India 2011 -
Amenities and**

Name of District:- Osmanabad

Name of CD Block:- Tuljapur

Sr.No.	Name village	Location code no.	Total area of the village (in hectares rounded up to one decimal place)	Total population (2011 census)	Number of households (2011 census)	Number of educational amenities available. (If not available within the village , the distance range code viz; a for < 5 Kms, b for 5-10 Kms and c for 10+ kms of nearest place where facility is available is given).									
						Pre-Primary school (PP)	Primary school (P)	Middle school (M)	Secondary School (S)	Senior Secondary school (SS)	Degree college of arts science & commerce (ASC)	Engineering college(EC)	Medical college (MC)	Management institute (MI)	Polytechnic (Pt)
1	2	3	4	5	6	7	8	9	10	11	12	13	14	15	16
73	Arbali	561577	673	1122	207	1	1	c	b	c	c	c	c	c	c
74	Katgaon	561578	5126	5263	1068	2	4	1	1	1	c	c	c	c	c
75	Dhotri	561579	1606	1506	382	6	2	1	1	c	c	c	c	c	c
76	Khadki	561580	1458	1326	247	3	2	1	a	c	c	c	c	c	c
77	Shivajinagar	561581	581	615	97	2	1	1	a	c	c	c	c	c	c
78	Salgara divti	561582	1820.2	4087	964	2	5	2	2	1	c	c	c	c	c
79	Shivkarwadi	561583	382.1	288	59	1	1	1	b	b	b	c	c	c	c
80	Kilaj	561584	2327.8	3647	846	1	4	1	1	b	c	c	c	c	c
81	Chikundra	561585	1645.6	1992	417	5	2	1	1	b	c	c	c	c	c
82	Manewadi	561586	672.4	826	184	3	1	1	a	b	b	c	c	c	c
83	Haglur	561587	1051.9	981	222	2	1	1	c	c	b	c	c	c	c
84	Chivari	561588	2381	3248	780	2	4	2	1	b	b	c	c	c	c
85	Umarga	561589	845	1899	403	5	2	2	1	b	b	c	c	c	c
86	Andur	561590	6641	11630	2392	3	10	4	1	1	c	c	c	c	c
87	Naldurg	561591	2787	653	125	2	1	1	c	c	c	c	c	c	c
88	Aliyabad	561592	1370.6	898	183	1	1	a	a	a	a	c	c	c	c
89	Ramtirth	561593	680	799	158	1	1	1	a	a	a	c	c	c	c
90	Yedola	561594	382.8	1666	310	1	2	1	b	b	b	c	c	c	c
91	Wagdari	561595	596	1232	265	3	1	1	b	b	b	c	c	c	c
92	Khudawadi	561596	576.9	3492	705	2	4	1	1	a	a	c	c	c	c
93	Fulwadi	561597	877	1178	249	5	1	1	c	a	a	a	a	a	a
94	Dhangarwadi	561598	972	1145	239	2	1	1	c	c	c	c	c	c	c
95	Shirgapur	561599	395	725	150	1	1	1	b	b	c	c	c	c	c
96	Kerur	561600	276	314	78	1	1	c	c	c	c	c	c	c	c

VILLAGE DIRECTORY

Village Directory

Land use (As in 2009)

Location Code No:- 525

Location Code No:- 0292

Number of educational amenities available. (If not available within the village , the distance range code viz; a for < 5 Kms, b for 5-10 Kms and c for 10+ kms of nearest place where facility is available is given).				Number of Medical Amenities available. (If not available within the village , the distance range code viz; a for < 5 Kms, b for 5-10 Kms and c for 10+ kms of nearest place where facility is available is given).										Name village	Sr.No.	
Vocational training school /ITI	Non-formal training centre (NFTC)	Special school for disabled (SSD)	Others (specify)	Community health centre (CHC)	Primary health centre (PHC)	Primary health sub centre (PHS)	Maternity and child welfare centre (MCW)	T.B. clinic (TBC)	Hospital-allopathic (HA)	Hospital-alternative medicine (HO)	Dispensary (D)	Veterinary hospital (VH)	Mobile health clinic (MHC)			Family welfare centre (FWC)
17	18	19	20	21	22	23	24	25	26	27	28	29	30	31	2	1
c	c	c		c	b	b	b	b	b	b	b	b	c	b	Arbali	73
c	c	c		c	1	1	1	1	1	c	1	1	c	1	Katgaon	74
c	c	c		c	b	a	b	b	b	c	b	b	c	b	Dhotri	75
c	c	c		c	b	1	b	b	b	c	b	b	c	b	Khadki	76
c	c	c	1	c	b	b	b	b	b	c	b	b	c	b	Shivajinagar	77
c	c	c		c	1	1	1	1	1	c	1	c	c	1	Salgara divti	78
c	c	c	1	c	b	b	b	b	b	b	b	b	c	b	Shivkarwadi	79
c	c	c		c	b	b	b	b	b	b	b	a	c	b	Kilaj	80
c	c	c		c	b	1	b	b	b	b	1	c	c	b	Chikundra	81
b	b	b		c	b	b	b	b	b	b	b	b	b	b	Manewadi	82
c	c	c		c	b	b	b	b	b	b	b	c	c	b	Haglur	83
c	c	b		c	b	1	b	b	b	c	b	b	c	b	Chivari	84
c	c	c	1	c	b	1	b	b	b	c	1	b	c	b	Umarga	85
c	c	c		c	1	b	1	1	1	c	1	1	c	1	Andur	86
c	c	c		c	1	b	1	1	c	c	1	c	c	1	Naldurg	87
b	b	b	2	c	b	b	b	b	b	b	b	a	b	b	Aliyabad	88
b	b	b		c	b	b	b	b	b	b	b	b	b	b	Ramtirth	89
b	b	b		c	b	b	b	b	b	b	b	b	b	b	Yedola	90
c	c	b		c	b	b	b	b	b	b	b	b	c	b	Wagdari	91
c	c	b		c	b	1	b	b	b	a	b	a	c	b	Khudawadi	92
a	a	a		c	b	a	b	b	b	a	b	a	a	b	Fulwadi	93
c	c	c		c	b	b	b	b	b	b	b	c	c	b	Dhangarwadi	94
c	c	c		c	b	b	b	b	b	b	b	b	c	b	Shirgapur	95
c	c	c		c	b	b	b	b	b	b	b	b	c	b	Kerur	96

**Census of India 2011 -
Amenities and**

Name of District:- Osmanabad

Name of CD Block:- Tuljapur

Sr.No.	Name village	Number of Non-Government Medical Amenities available.							Availability of drinking water - Yes / No							
		Charitable non Govt. hospital/Nursing home.	Medical practitioner with MBBS Degree	Medical practitioner with other degree	Medical practitioner with no degree	Traditional practitioner and faith healer .	Medicine Shop	Others	Tap water (Treated/Untreated)	Well water (Covered / Uncovered well)	Hand Pump	Tube wells / Bore well	Spring	River / Canal	Tank / Pond / Lake	Others
1	2	32	33	34	35	36	37	38	39	40	41	42	43	44	45	46
73	Arbali	0	0	1	0	0	0	0	Yes	Yes	Yes	Yes	No	No	No	No
74	Katgaon	0	1	1	0	0	1	0	Yes	Yes	Yes	Yes	Yes	Yes	Yes	No
75	Dhotri	0	0	1	0	0	0	0	Yes	Yes	Yes	No	No	No	Yes	No
76	Khadki	0	0	1	0	0	0	0	Yes	Yes	Yes	No	No	No	Yes	No
77	Shivajinagar	0	0	0	0	0	0	0	Yes	Yes	Yes	Yes	Yes	No	Yes	No
78	Salgara divti	0	0	1	0	0	1	0	Yes	Yes	Yes	Yes	No	No	No	No
79	Shivkarwadi	0	0	0	0	0	0	0	No	Yes	Yes	Yes	No	No	No	No
80	Kilaj	0	0	1	0	0	1	0	Yes	Yes	Yes	Yes	No	No	No	No
81	Chikundra	0	0	1	0	0	0	0	Yes	Yes	Yes	Yes	No	No	No	No
82	Manewadi	0	0	0	0	0	0	0	No	Yes	No	Yes	No	No	Yes	No
83	Haglur	0	0	0	0	0	0	0	Yes	Yes	Yes	Yes	No	No	No	No
84	Chivari	0	0	1	0	0	1	0	Yes	Yes	Yes	Yes	No	No	Yes	No
85	Umarga	0	0	1	0	0	0	0	Yes	Yes	Yes	Yes	No	No	No	No
86	Andur	0	1	1	0	0	1	0	Yes	Yes	Yes	Yes	No	Yes	No	No
87	Naldurg	0	0	1	0	0	0	0	Yes	Yes	Yes	No	No	No	No	No
88	Aliyabad	0	0	0	0	0	0	0	Yes	Yes	Yes	Yes	No	No	Yes	No
89	Ramtirth	0	0	0	0	0	0	0	Yes	Yes	Yes	No	No	No	Yes	No
90	Yedola	0	0	1	0	0	0	0	No	Yes	Yes	No	No	Yes	No	No
91	Wagdari	0	0	1	0	0	0	0	Yes	Yes	Yes	Yes	No	No	No	No
92	Khudawadi	0	0	1	0	0	1	0	Yes	Yes	Yes	Yes	No	No	Yes	No
93	Fulwadi	0	0	1	0	0	0	0	Yes	Yes	Yes	Yes	No	No	Yes	No
94	Dhangarwadi	0	0	1	0	0	0	0	Yes	Yes	Yes	Yes	No	No	Yes	No
95	Shirgapur	0	0	0	0	0	0	0	Yes	Yes	Yes	Yes	No	No	No	No
96	Kerur	0	0	0	0	0	0	0	Yes	No	Yes	Yes	No	No	No	No

VILLAGE DIRECTORY

Village Directory

Land use (As in 2009)

Location Code No:- 525

Location Code No:- 0292

Availability of toilet & others Yes / No				Communication and transport facilities (If amenities available code -Yes is given except for Village Pin Code ,If not available within the village , the distance range code viz; a for < 5 Kms, b for 5-10 Kms and c for 10+ kms of nearest place where facility is available is given).								
Community toilet including bath.	Community toilet excluding bath.	Rural sanitary mart or sanitary hardware outlet available near the village.	Community bio- gas or recycle of waste for productive use.	Post office(PO)	Sub post office (SPO)	Post & Telegraph office (P&TO)	Village Pin Code	Telephones (Land lines)	Public call office (PCO)	Mobile phone coverage	Name village	Sr.No.
47	48	49	50	51	52	53	54	55	56	57	2	1
No	No	No	No	b	b	b	413601	Yes	Yes	Yes	Arbali	73
No	Yes	No	No	Yes	c	Yes	413603	Yes	Yes	Yes	Katgaon	74
No	No	No	No	b	Yes	b	413601	Yes	Yes	Yes	Dhotri	75
No	No	No	No	b	b	b	413601	Yes	Yes	Yes	Khadki	76
No	No	No	No	b	b	b	413601	a	a	Yes	Shivajinagar	77
No	Yes	No	No	Yes	c	Yes	413601	Yes	Yes	Yes	Salgara divti	78
No	No	No	No	c	c	c		a	a	Yes	Shivkarwadi	79
No	Yes	No	No	Yes	c	Yes	413601	Yes	Yes	Yes	Kilaj	80
No	No	No	No	b	Yes	b		Yes	Yes	Yes	Chikundra	81
No	No	No	No	a	a	a		Yes	a	Yes	Manewadi	82
No	No	No	No	c	Yes	c	413601	Yes	a	Yes	Haglur	83
No	Yes	No	No	Yes	c	Yes		Yes	Yes	Yes	Chivari	84
No	No	No	No	c	Yes	c		Yes	Yes	Yes	Umarga	85
Yes	Yes	Yes	No	Yes	c	Yes	413603	Yes	Yes	Yes	Andur	86
No	No	No	No	c	Yes	c		a	a	Yes	Naldurg	87
No	No	No	No	a	a	a		Yes	a	Yes	Aliyabad	88
No	No	No	No	b	b	b		Yes	a	Yes	Ramtirth	89
No	No	No	No	b	b	b	413602	Yes	Yes	Yes	Yedola	90
No	No	No	No	b	Yes	b		Yes	Yes	Yes	Wagdari	91
No	Yes	No	No	Yes	c	Yes		Yes	Yes	Yes	Khudawadi	92
No	No	No	No	b	Yes	b		Yes	Yes	Yes	Fulwadi	93
No	No	No	No	c	c	c		Yes	Yes	Yes	Dhangarwadi	94
No	No	No	No	c	c	c		Yes	a	Yes	Shirgapur	95
No	No	No	No	b	b	b	413603	a	a	Yes	Kerur	96

**Census of India 2011 -
Amenities and**

Name of District:- Osmanabad

Name of CD Block:- Tuljapur

Sr.No.	Name village	Communication and transport facilities (If amenities available code -Yes is given except for Village Pin Code ,If not available within the village , the distance range code viz; a for < 5 Kms, b for 5-10 Kms and c for 10+ kms of nearest place where facility is available is given).									
		Internet cafes/ Common service centre (CSC)	Private courier facility	Bus service (Public & Private)	Railway stations	Auto/Modified Autos	Taxis and Vans	Tractors	Cycle-pulled rickshaws(Manual & Machine driven)	Carts driven by animals	Sea /River ferry service
1	2	58	59	60	61	62	63	64	65	66	67
73	Arbali	c	c	Yes	c	b	b	c		c	
74	Katgaon	Yes	Yes	Yes	c	Yes	Yes	c		c	
75	Dhotri	c	c	Yes	c	b	b	c		c	
76	Khadki	c	c	Yes	c	b	b	c		c	
77	Shivajinagar	c	c	Yes	c	b	b	c		c	
78	Salgara divti	c	c	Yes	c	Yes	Yes	c		c	
79	Shivkarwadi	c	c	a	c	b	b	c		c	
80	Kilaj	c	c	Yes	c	Yes	Yes	c		c	
81	Chikundra	c	c	Yes	c	b	b	c		c	
82	Manewadi	b	b	Yes	c	b	b	c		c	
83	Haglur	c	c	Yes	c	b	b	c		c	
84	Chivari	c	c	Yes	c	Yes	Yes	c		c	b
85	Umarga	c	c	Yes	c	b	b	c		c	c
86	Andur	Yes	Yes	Yes	c	Yes	Yes	c		c	
87	Naldurg	c	c	Yes	c	b	b	c		c	
88	Aliyabad	a	a	Yes	a	b	b	c		c	
89	Ramtirth	b	b	Yes	c	b	b	c		c	
90	Yedola	b	b	Yes	c	b	b	c		c	
91	Wagdari	b	b	Yes	c	b	b	c		c	
92	Khudawadi	b	b	Yes	c	Yes	Yes	c		c	
93	Fulwadi	c	c	Yes	c	b	b	c		c	
94	Dhangarwadi	c	c	Yes	c	b	b	c		c	
95	Shirgapur	c	c	Yes	c	b	b	c		c	
96	Kerur	b	b	a	c	b	b	c		c	

VILLAGE DIRECTORY

Village Directory

Land use (As in 2009)

Location Code No:- 525

Location Code No:- 0292

Village connected to highways,village roads, banks & credit societies (If amenities available code -Yes is given, If not available within the village , the distance range code viz; a for < 5 Kms, b for 5-10 Kms and c for 10+ kms of nearest place where facility is available is given).												Name village	Sr.No.
Connected to national highway(NH)	Connected to state highway(SH)	Connected to major district road (MDR)	Connected to others district road	Pucca roads	Kutchcha roads	Water bounded macadam(WBM) roads	Navigable waterway (river/canal)(NW)	Footpaths (FP)	Commercial & Co-operative Banks	ATM	Agricultural Credit Societies		
68	69	70	71	72	73	74	75	76	77	78	79	2	1
b	Yes	b	b	Yes	Yes	Yes		Yes	c	c	Yes	Arbali	73
Yes	Yes	Yes	Yes	Yes	Yes	Yes		Yes	c	c	Yes	Katgaon	74
c	c	Yes	Yes	Yes	Yes	Yes		Yes	Yes	c	Yes	Dhotri	75
b	c	Yes	Yes	Yes	Yes	Yes		Yes	b	c	Yes	Khadki	76
b	c	Yes	Yes	Yes	Yes	Yes		Yes	b	c	b	Shivajinagar	77
c	c	c	Yes	Yes	Yes	Yes		Yes	c	c	Yes	Salgara divti	78
c	c	c	b	a	Yes	Yes		Yes	c	c	a	Shivkarwadi	79
c	c	c	Yes	Yes	Yes	Yes		Yes	a	c	Yes	Kilaj	80
c	c	c	b	a	Yes	Yes		Yes	b	c	Yes	Chikundra	81
b	a	a	Yes	Yes	a	a		Yes	b	c	b	Manewadi	82
b	b	b	b	Yes	Yes	Yes		Yes	b	c	a	Haglur	83
b	a	a	Yes	Yes	Yes	Yes		Yes	b	c	Yes	Chivari	84
b	b	b	b	a	Yes	Yes		Yes	b	c	Yes	Umarga	85
Yes	Yes	a	b	Yes	a	a		Yes	Yes	Yes	Yes	Andur	86
c	b	Yes	Yes	Yes	a	a		Yes	b	b	a	Naldurg	87
a	a	a	a	Yes	a	a		Yes	a	c	a	Aliyabad	88
b	b	b	b	Yes	a	a		Yes	b	c	b	Ramtirth	89
b	b	b	b	Yes	Yes	Yes		Yes	b	c	Yes	Yedola	90
b	b	b	b	Yes	a	a		Yes	b	b	Yes	Wagdari	91
a	b	b	Yes	Yes	Yes	a		Yes	b	b	Yes	Khudawadi	92
Yes	b	b	b	Yes	a	a		Yes	a	a	Yes	Fulwadi	93
Yes	b	b	b	Yes	a	a		Yes	c	c	Yes	Dhangarwadi	94
Yes	Yes	Yes	Yes	Yes	a	a		Yes	b	c	a	Shirgapur	95
Yes	Yes	Yes	Yes	Yes	a	a		Yes	c	c	a	Kerur	96

Census of India 2011 -**Amenities and**

Name of District:- Osmanabad

Name of CD Block:- Tuljapur

Sr.No.	Name village	Availability of miscellaneous facilities (If amenities available code -Yes is given, If not available within the village , the distance range code viz; a for < 5 Kms, b for 5-10 Kms and c for 10+ kms of nearest place where facility is available is given).										
		Self-Help Group (SHG)	Public distribution system (PDS) shop	Mandis / Regular market	Weekly Haat	Agricultural marketing society	Integrated Child Development Scheme (Nutritional Centres)	Anganwadi Centre (Nutritional Centres)	Others (Nutritional Centres)	ASHA (Accredited Social Health Activist)	Community centre with/without TV	Sports Field,
1	2	80	81	82	83	84	85	86	87	88	89	90
73	Arbali	Yes	Yes	c	b	c	Yes	Yes	Yes	Yes	c	c
74	Katgaon	Yes	Yes	Yes	Yes	c	Yes	Yes	Yes	Yes	Yes	c
75	Dhotri	Yes	Yes	c	c	c	Yes	Yes	Yes	Yes	c	c
76	Khadki	Yes	Yes	c	c	c	Yes	Yes	Yes	Yes	c	c
77	Shivajinagar	Yes	Yes	c	c	c	Yes	Yes	Yes	c	c	c
78	Salgara divti	Yes	Yes	c	Yes	c	Yes	Yes	Yes	Yes	Yes	c
79	Shivkarwadi	a	a	c	c	c	Yes	Yes	Yes	c	c	c
80	Kilaj	Yes	Yes	c	Yes	c	Yes	Yes	Yes	Yes	Yes	c
81	Chikundra	Yes	Yes	c	c	c	Yes	Yes	Yes	Yes	c	c
82	Manewadi	Yes	Yes	a	b	c	Yes	Yes	Yes	c	c	c
83	Haglur	Yes	Yes	c	b	c	Yes	Yes	Yes	c	c	c
84	Chivari	Yes	Yes	b	Yes	b	Yes	Yes	Yes	Yes	Yes	c
85	Umarga	Yes	Yes	b	b	c	Yes	Yes	Yes	Yes	c	c
86	Andur	Yes	Yes	Yes	Yes	Yes	Yes	Yes	Yes	Yes	Yes	Yes
87	Naldurg	Yes	Yes	c	c	c	Yes	Yes	Yes	c	c	c
88	Aliyabad	Yes	Yes	a	a	a	Yes	Yes	Yes	c	c	c
89	Ramtirth	Yes	Yes	b	b	b	Yes	Yes	Yes	c	c	c
90	Yedola	Yes	Yes	b	b	c	Yes	Yes	Yes	Yes	c	c
91	Wagdari	Yes	Yes	b	b	c	Yes	Yes	Yes	Yes	b	b
92	Khudawadi	Yes	Yes	a	Yes	c	Yes	Yes	Yes	Yes	Yes	c
93	Fulwadi	Yes	Yes	a	a	a	Yes	Yes	Yes	Yes	c	c
94	Dhangarwadi	Yes	Yes	c	c	c	Yes	Yes	Yes	Yes	c	c
95	Shirgapur	Yes	Yes	c	c	c	Yes	Yes	Yes	c	c	c
96	Kerur	a	a	b	b	b	Yes	Yes	Yes	c	b	b

VILLAGE DIRECTORY

Village Directory

Land use (As in 2009)

Location Code No:- 525

Location Code No:- 0292

Availability of miscellaneous facilities (If amenities available code -Yes is given, If not available within the village , the distance range code viz; a for < 5 Kms, b for 5-10 Kms and c for 10+ kms of nearest place where facility is available is given).							Availability of electricity (Yes/No)				Nearest Town		Name village	Sr.No.
Sports Club / Recreation Centre	Cinema / Video Hall	Public Library	Public Reading Room	Newspaper Supply	Assembly Polling station	Birth & Death Registration Office	Power Supply for Domestic Use (ED)	Power Supply for Agricultural Use (EAG)	Power Supply for Commercial Use (EC)	Power Supply for All Uses (EA)	Name	Distance range code i.e. a for < 5 Kms, b for 5-10 Kms and c for 10+ kms .		
91	92	93	94	95	96	97	98	99	100	101	102	103	2	1
c	c	c	c	Yes	Yes	a	Yes	Yes	Yes	Yes	Tuljapur	c	Arbali	73
c	c	Yes	Yes	Yes	Yes	Yes	Yes	Yes	Yes	Yes	Tuljapur	c	Katgaon	74
c	c	Yes	Yes	Yes	Yes	Yes	Yes	Yes	Yes	Yes	Tuljapur	c	Dhotri	75
c	c	c	c	Yes	Yes	Yes	Yes	Yes	Yes	Yes	Tuljapur	c	Khadki	76
c	c	c	c	c	b	Yes	Yes	Yes	No	No	Tuljapur	c	Shivajinagar	77
c	c	Yes	Yes	Yes	Yes	Yes	Yes	Yes	Yes	Yes	Tuljapur	c	Salgara divti	78
c	c	c	c	c	b	a	Yes	Yes	No	No	Tuljapur	c	Shivkarwadi	79
c	c	Yes	Yes	Yes	Yes	Yes	Yes	Yes	Yes	Yes	Tuljapur	c	Kilaj	80
c	c	c	c	Yes	Yes	Yes	Yes	Yes	Yes	Yes	Tuljapur	c	Chikundra	81
c	c	c	c	c	b	Yes	Yes	Yes	Yes	Yes	Tuljapur	c	Manewadi	82
c	c	c	c	b	b	a	Yes	Yes	Yes	Yes	Tuljapur	c	Haglur	83
c	c	Yes	Yes	Yes	Yes	Yes	Yes	Yes	Yes	Yes	Tuljapur	c	Chivari	84
c	c	c	c	Yes	Yes	Yes	Yes	Yes	Yes	Yes	Tuljapur	c	Umarga	85
Yes	c	Yes	Yes	Yes	Yes	Yes	Yes	Yes	Yes	Yes	Tuljapur	c	Andur	86
c	c	c	c	c	b	Yes	Yes	Yes	No	No	Tuljapur	c	Naldurg	87
c	c	c	c	a	a	a	Yes	Yes	Yes	Yes	Tuljapur	c	Aliyabad	88
c	c	c	c	b	b	a	Yes	Yes	Yes	Yes	Tuljapur	c	Ramtirth	89
c	c	c	c	Yes	Yes	Yes	Yes	Yes	Yes	Yes	Tuljapur	c	Yedola	90
b	b	b	b	Yes	Yes	Yes	Yes	Yes	Yes	Yes	Tuljapur	c	Wagdari	91
c	c	Yes	Yes	Yes	Yes	Yes	Yes	Yes	Yes	Yes	Tuljapur	c	Khudawadi	92
c	c	c	c	Yes	Yes	Yes	Yes	Yes	Yes	Yes	Tuljapur	c	Fulwadi	93
c	c	c	c	Yes	Yes	Yes	Yes	Yes	Yes	Yes	Tuljapur	c	Dhangarwadi	94
c	c	c	c	c	b	Yes	Yes	Yes	Yes	Yes	Tuljapur	c	Shirgapur	95
b	b	b	b	b	b	a	Yes	Yes	No	No	Tuljapur	c	Kerur	96

Census of India 2011 -**Amenities and**

Name of District:- Osmanabad

Name of CD Block:- Tuljapur

Sr.No.	Name village	Land Use										
		Area under different types of land use (in hectares rounded up to one decimal place)										
		Forests	Area under Non-agricultural Uses	Barren and Un-cultivable land	Permanent Pastures and Other Grazing Lands	Land Under Miscellaneous Tree Crops etc.	Culturable Waste Land	Fallow lands other than current fallows	Current Fallows	Net Area Sown	Total Irrigated Land Area	Total Un-irrigated Land Area
1	2	104	105	106	107	108	109	110	111	112	113	114
73	Arbali	9.9	7.2	0	0	0	19	0	0	636.8	14.7	622.1
74	Katgaon	49.4	95.3	0	0	0	135.2	0	0	4846.1	1113.1	3733
75	Dhotri	17	50	14	0	19	15	55	75	1361	250	1111
76	Khadki	0	37	18	0	16	25	52	71	1239	235	1004
77	Shivajinagar	0	2	0	0	0	0	0	0	579	0	579
78	Salgara divti	0	3.8	0	63.9	7.2	0	40.3	5.1	1699.8	48.6	1651.2
79	Shivkarwadi	0	2	0	0	7.1	0	25.4	5.2	342.4	12.6	329.8
80	Kilaj	0	2	78.6	64.9	0	0	28.3	0	2154	85.3	2068.7
81	Chikundra	0	2	23.2	15.4	0	0	47.5	0	1557.5	182.8	1374.7
82	Manewadi	0	1	15.1	5.4	0	1.8	131.5	19.7	497.8	93.6	404.2
83	Haglur	0	2	10.4	9.2	0	0	27.9	0	1002.4	14.3	988.1
84	Chivari	0	207	0	94.1	0	0	0	0	2079.9	97.2	1982.7
85	Umarga	0	135	0	38.1	0	0	0	0	671.9	39.3	632.6
86	Andur	148.3	92.3	0	0	0	264.7	0	0	6135.7	3321.8	2813.9
87	Naldurg	27.5	192.2	0	0	0	155	0	0	2412.3	1234.1	1178.2
88	Aliyabad	0	4.3	17.6	10.8	0	18.3	16.3	8.9	1294.4	1198.1	96.2
89	Ramtirth	0	5.4	8.9	67.3	0	4.4	90.5	36.1	467.4	56.7	410.7
90	Yedola	0	2.2	1.4	34.4	0	2.5	43	10.1	289.2	44.1	245.2
91	Wagdari	0	36	0	0	0	0	0	0	560	251.4	308.6
92	Khudawadi	0	5.3	5.3	0	0	10	0	10	546.2	141	405.2
93	Fulwadi	0	50	45	0	0	60	0	0	722	286	436
94	Dhangarwadi	0	2	45	0	0	40	0	0	885	201	684
95	Shirgapur	30	2	6	0	0	38	16	44	259	40	219
96	Kerur	0	2	4.4	6.2	12	41	12	38	160.4	17	143.4

VILLAGE DIRECTORY

Village Directory

Land use (As in 2009)

Location Code No:- 525

Location Code No:- 0292

Land Use					Name of three most important commodities manufactured			Name of Village	Serial Number
Area irrigated by source (in hectare).					First	Second	Third		
Canals (C)	Wells/Tube-wells(W/TW)	Tanks/Lakes(T/L)	Water Falls(WF)	Others(O)					
115	116	117	118	119	120	121	122	2	1
14.7	0	0	0	0				Arbali	73
672.1	441	0	0	0				Katgaon	74
0	218	32	0	0				Dhotri	75
0	205	30	0	0				Khadki	76
0	0	0	0	0				Shivajinagar	77
0	30.1	10.4	0	8.1				Salgara divti	78
0	8	0	0	4.6				Shivkarwadi	79
0	85.3	0	0	0				Kilaj	80
0	182.8	0	0	0				Chikundra	81
0	22.6	71	0	0				Manewadi	82
0	14.3	0	0	0				Haglur	83
97.2	0	0	0	0				Chivari	84
0	39.3	0	0	0				Umarga	85
2681.5	640.3	0	0	0				Andur	86
886	348.1	0	0	0				Naldurg	87
35.6	36.4	11.1	0	1115				Aliyabad	88
0	15.4	41.3	0	0				Ramtirth	89
5.8	27.2	8.4	2.6	0				Yedola	90
186.8	64.6	0	0	0				Wagdari	91
50	81	10	0	0	Wooden Furniture			Khudawadi	92
0	286	0	0	0				Fulwadi	93
0	201	0	0	0				Dhangarwadi	94
0	25	15	0	0				Shirgapur	95
0	12	5	0	0				Kerur	96

Census of India 2011 -

Amenities and

Name of District:- Osmanabad

Name of CD Block:- Tuljapur

Sr.No.	Name village	Location code no.	Total area of the village (in hectares rounded up to one decimal place)	Total population (2011 census)	Number of households (2011 census)	Number of educational amenities available. (If not available within the village , the distance range code viz; a for < 5 Kms, b for 5-10 Kms and c for 10+ kms of nearest place where facility is available is given).									
						Pre-Primary school (PP)	Primary school (P)	Middle school (M)	Secondary School (S)	Senior Secondary school (SS)	Degree college of arts science & commerce (ASC)	Engineering college(EC)	Medical college (MC)	Management institute (MI)	Polytechnic (Pt)
1	2	3	4	5	6	7	8	9	10	11	12	13	14	15	16
97	Telarnagar	561601	569.8	320	73	1	1	b	c	c	c	c	c	c	c
98	Khanapur	561602	1124	1482	298	1	2	1	c	c	c	c	c	c	c
99	Itkal	561603	1156.7	2376	519	2	2	1	c	c	c	c	c	c	c
100	Babhalgaon	561604	382	908	170	3	1	1	b	b	b	c	c	c	c
101	Sarati	561605	816.9	1262	247	2	1	1	b	b	b	c	c	c	c
102	Keshegaon	561606	1994	2917	570	2	2	1	1	b	c	c	c	c	c
103	Wadacha Tanda	561607	652	894	182	3	1	1	c	c	c	c	c	c	c
104	Horti	561608	2929	3339	734	1	4	3	2	c	c	c	c	c	c
105	Manmodi	561609	1124	1160	250	5	1	1	c	c	b	c	c	c	c
106	Murta	561610	2285	2062	462	1	2	1	c	b	b	b	b	b	b
107	Jalkotwadi	561611	404	1722	320	3	2	1	1	c	c	c	c	c	c
108	Jalkot	561612	3620	7971	1525	3	6	5	3	3	c	c	c	c	c
109	Indiranagar	561613	427	1403	238	6	2	2	2	1	c	c	c	c	c
110	Hangarga (Nal)	561614	1902	2602	457	2	2	3	2	c	c	c	c	c	c
111	Lohagaon	561615	1754.8	2134	387	3	2	1	1	1	b	c	c	c	c
112	Gujnur	561616	450.8	677	172	3	1	1	c	b	b	c	c	c	c
113	Shahapur	561617	1476.2	2903	580	2	2	1	1	b	b	c	c	c	c
114	Nilegaon	561618	2757	2510	452	3	2	1	1	c	c	c	c	c	c
115	Devsinga Nal	561619	345	1093	195	3	1	1	c	c	c	c	c	c	c
116	Gulhalli	561620	242.9	942	182	2	1	1	c	c	c	c	c	c	c
117	Dahitna	561621	768.7	1067	209	2	1	1	c	c	c	c	c	c	c
118	Nandgaon	561622	2177	4689	843	1	4	1	1	1	c	c	c	c	c
119	Borgaon	561623	859.8	1343	259	5	2	1	1	c	c	c	c	c	c

VILLAGE DIRECTORY

Village Directory

Land use (As in 2009)

Location Code No:- 525

Location Code No:- 0292

Number of educational amenities available. (If not available within the village , the distance range code viz; a for < 5 Kms, b for 5-10 Kms and c for 10+ kms of nearest place where facility is available is given).				Number of Medical Amenities available. (If not available within the village , the distance range code viz; a for < 5 Kms, b for 5-10 Kms and c for 10+ kms of nearest place where facility is available is given).										Name village	Sr.No.	
Vocational training school /ITI	Non-formal training centre (NFTC)	Special school for disabled (SSD)	Others (specify)	Community health centre (CHC)	Primary health centre (PHC)	Primary health sub centre (PHS)	Maternity and child welfare centre (MCW)	T.B. clinic (TBC)	Hospital-allopathic (HA)	Hospital-alternative medicine (HO)	Dispensary (D)	Veterinary hospital (VH)	Mobile health clinic (MHC)			Family welfare centre (FWC)
17	18	19	20	21	22	23	24	25	26	27	28	29	30	31	2	1
c	c	c		c	b	b	b	b	b	b	b	c	c	b	Telarnagar	97
c	c	c		c	b	b	b	b	b	b	b	c	c	b	Khanapur	98
c	c	c		c	b	1	b	b	b	c	b	c	c	b	Itkal	99
c	c	c		c	b	b	b	b	b	b	b	b	c	b	Babhalgaon	100
c	c	c		c	b	b	b	b	b	b	b	c	c	b	Sarati	101
c	c	c		c	b	1	b	b	b	c	b	c	1	b	Keshegaon	102
c	c	c		c	b	c	b	b	b	c	b	1	c	b	Wadacha Tanda	103
c	c	c		c	b	1	b	b	b	b	b	c	c	b	Horti	104
c	c	c		c	b	b	b	b	b	c	b	b	c	b	Manmodi	105
b	b	b		c	b	b	b	b	b	b	b	b	b	b	Murta	106
c	c	c		c	b	1	b	b	b	c	b	a	c	b	Jalkotwadi	107
c	c	c		c	1	1	1	1	1	c	1	1	c	1	Jalkot	108
c	c	c	1	c	b	b	b	b	b	c	b	b	c	b	Indiranagar	109
c	c	c	3	c	b	1	b	b	b	c	b	b	c	b	Hangarga (Nal)	110
c	c	c		c	b	a	b	b	b	b	b	b	c	b	Lohagaon	111
c	c	b		c	b	a	b	b	b	b	b	b	c	b	Gujnur	112
c	c	b		c	b	1	b	b	b	b	1	b	c	b	Shahapur	113
c	c	c	3	c	b	b	b	b	b	c	b	c	c	b	Nilegaon	114
c	c	c		c	b	b	b	b	b	c	b	c	c	b	Devsinga Nal	115
c	c	c	1	c	b	a	b	b	b	b	b	c	c	b	Gulhalli	116
c	c	c	1	c	b	a	b	b	b	b	b	c	c	b	Dahitna	117
c	c	c	1	c	b	1	b	b	b	b	1	c	c	b	Nandgaon	118
c	c	c		c	b	a	b	b	b	c	b	b	c	b	Borgaon	119

Census of India 2011 -**Amenities and**

Name of District:- Osmanabad

Name of CD Block:- Tuljapur

Sr.No.	Name village	Number of Non-Government Medical Amenities available.							Availability of drinking water - Yes / No							
		Charitable non Govt. hospital/Nursing home.	Medical practitioner with MBBS Degree	Medical practitioner with other degree	Medical practitioner with no degree	Traditional practitioner and faith healer .	Medicine Shop	Others	Tap water (Treated/Untreated)	Well water (Covered / Uncovered well)	Hand Pump	Tube wells / Bore well	Spring	River / Canal	Tank / Pond / Lake	Others
1	2	32	33	34	35	36	37	38	39	40	41	42	43	44	45	46
97	Telarnagar	0	0	0	0	0	0	0	No	Yes	Yes	No	No	No	No	No
98	Khanapur	0	0	1	0	0	0	0	Yes	Yes	Yes	No	No	No	No	No
99	Itkal	0	0	1	0	0	0	0	Yes	Yes	Yes	No	No	No	No	No
100	Babhalgaon	0	0	0	0	0	0	0	Yes	Yes	Yes	Yes	No	No	No	No
101	Sarati	0	0	1	0	0	0	0	Yes	Yes	Yes	Yes	No	No	No	No
102	Keshegaon	0	0	1	0	0	0	0	Yes	Yes	Yes	Yes	No	No	No	No
103	Wadacha Tanda	0	0	0	0	0	0	0	Yes	Yes	Yes	Yes	No	No	No	No
104	Horti	0	0	1	0	0	1	0	Yes	Yes	Yes	Yes	No	No	No	No
105	Manmodi	0	0	1	0	0	0	0	Yes	Yes	Yes	Yes	No	No	No	No
106	Murta	0	0	1	0	0	0	0	Yes	Yes	Yes	Yes	No	No	No	No
107	Jalkotwadi	0	0	1	0	0	0	0	Yes	Yes	Yes	Yes	No	No	No	No
108	Jalkot	0	1	1	0	0	1	0	Yes	Yes	Yes	Yes	No	No	No	No
109	Indiranagar	0	0	1	0	0	0	0	Yes	Yes	Yes	Yes	No	No	Yes	No
110	Hangarga (Nal)	0	0	1	0	0	0	0	Yes	Yes	Yes	Yes	No	No	Yes	No
111	Lohagaon	0	0	1	0	0	0	0	Yes	Yes	Yes	No	No	Yes	No	No
112	Gujnur	0	0	0	0	0	0	0	Yes	Yes	Yes	Yes	No	No	No	No
113	Shahapur	0	0	1	0	0	0	0	Yes	Yes	Yes	No	No	No	Yes	No
114	Nilegaon	0	0	1	0	0	0	0	Yes	Yes	No	No	No	Yes	No	No
115	Devsinga Nal	0	0	1	0	0	0	0	Yes	Yes	Yes	Yes	No	Yes	No	No
116	Gulhalli	0	0	0	0	0	0	0	Yes	Yes	Yes	Yes	No	No	No	No
117	Dahitna	0	0	1	0	0	0	0	Yes	Yes	Yes	Yes	No	Yes	Yes	No
118	Nandgaon	0	0	1	0	0	1	0	Yes	Yes	Yes	Yes	No	No	Yes	No
119	Borgaon	0	0	1	0	0	0	0	Yes	Yes	Yes	Yes	No	No	Yes	No

VILLAGE DIRECTORY

Village Directory

Land use (As in 2009)

Location Code No:- 525

Location Code No:- 0292

Availability of toilet & others Yes / No				Communication and transport facilities (If amenities available code -Yes is given except for Village Pin Code ,If not available within the village , the distance range code viz; a for < 5 Kms, b for 5-10 Kms and c for 10+ kms of nearest place where facility is available is given).							Name village	Sr.No.
Community toilet including bath.	Community toilet excluding bath.	Rural sanitary mart or sanitary hardware outlet available near the village.	Community bio- gas or recycle of waste for productive use.	Post office(PO)	Sub post office (SPO)	Post & Telegraph office (P&TO)	Village Pin Code	Telephones (Land lines)	Public call office (PCO)	Mobile phone coverage		
47	48	49	50	51	52	53	54	55	56	57	2	1
No	No	No	No	c	c	c	413603	a	a	Yes	Telarnagar	97
No	No	No	No	c	c	c	413603	Yes	Yes	Yes	Khanapur	98
No	No	No	No	b	Yes	b	413603	Yes	Yes	Yes	Itkal	99
No	No	No	No	b	b	b	413603	Yes	a	Yes	Babhalgaon	100
No	No	No	No	c	c	c		Yes	Yes	Yes	Sarati	101
No	No	No	No	b	Yes	b		Yes	Yes	Yes	Keshegaon	102
No	No	No	No	c	c	c		Yes	a	Yes	Wadacha Tanda	103
No	Yes	No	No	Yes	c	Yes		Yes	Yes	Yes	Horti	104
No	No	No	No	c	Yes	c		Yes	Yes	Yes	Manmodi	105
No	No	No	No	b	Yes	b		Yes	Yes	Yes	Murta	106
No	No	No	No	a	a	a		Yes	Yes	Yes	Jalkotwadi	107
No	Yes	No	No	Yes	c	Yes		Yes	Yes	Yes	Jalkot	108
No	No	No	No	c	Yes	c		Yes	Yes	Yes	Indiranagar	109
No	No	No	No	c	Yes	c		Yes	Yes	Yes	Hangarga (Nal)	110
No	No	No	No	b	Yes	b		Yes	Yes	Yes	Lohagaon	111
No	No	No	No	b	b	b		b	b	Yes	Gujnur	112
No	No	No	No	b	Yes	b		Yes	Yes	Yes	Shahapur	113
No	No	No	No	b	Yes	b	413603	Yes	Yes	Yes	Nilegaon	114
No	No	No	No	b	b	b		Yes	Yes	Yes	Devsinga Nal	115
No	No	No	No	c	c	c		Yes	a	Yes	Gulhalli	116
No	No	No	No	c	c	c		Yes	Yes	Yes	Dahitna	117
No	Yes	No	No	Yes	c	Yes		Yes	Yes	Yes	Nandgaon	118
No	No	No	No	c	Yes	c		Yes	Yes	Yes	Borgaon	119

**Census of India 2011 -
Amenities and**

Name of District:- Osmanabad

Name of CD Block:- Tuljapur

Sr.No.	Name village	Communication and transport facilities (If amenities available code -Yes is given except for Village Pin Code ,If not available within the village , the distance range code viz; a for < 5 Kms, b for 5-10 Kms and c for 10+ kms of nearest place where facility is available is given).									
		Internet cafes/ Common service centre (CSC)	Private courier facility	Bus service (Public & Private)	Railway stations	Auto/Modified Autos	Taxis and Vans	Tractors	Cycle-pulled rickshaws(Manual & Machine driven)	Carts driven by animals	Sea /River ferry service
1	2	58	59	60	61	62	63	64	65	66	67
97	Telarnagar	c	c	a	c	b	b	c		c	
98	Khanapur	c	c	Yes	c	b	b	c		c	
99	Itkal	c	c	Yes	c	Yes	Yes	c		c	
100	Babhalgaon	b	b	Yes	c	b	b	c		c	
101	Sarati	c	c	Yes	c	b	b	c		c	
102	Keshegaon	c	c	Yes	c	Yes	Yes	c		c	
103	Wadacha Tanda	c	c	Yes	c	b	b	c		c	
104	Horti	c	c	Yes	c	Yes	Yes	c		c	
105	Manmodi	c	c	Yes	b	b	b	c		c	
106	Murta	b	b	Yes	c	Yes	Yes	c		c	
107	Jalkotwadi	c	c	Yes	a	b	b	c		c	
108	Jalkot	Yes	Yes	Yes	c	Yes	Yes	c		c	a
109	Indiranagar	c	c	Yes	c	b	b	c		c	c
110	Hangarga (Nal)	c	c	Yes	c	Yes	Yes	c		c	c
111	Lohagaon	c	c	Yes	c	Yes	Yes	c		c	
112	Gujnur	b	b	Yes	c	b	b	c		c	
113	Shahapur	b	b	Yes	c	Yes	Yes	c		c	
114	Nilegaon	c	c	Yes	c	Yes	Yes	c		c	
115	Devsinga Nal	c	c	Yes	c	b	b	c		c	
116	Gulhalli	c	c	Yes	c	b	b	c		c	
117	Dahitna	c	c	Yes	c	b	b	c		c	
118	Nandgaon	c	c	Yes	c	Yes	Yes	c		c	
119	Borgaon	c	c	Yes	c	b	b	c		c	c

VILLAGE DIRECTORY

Village Directory

Land use (As in 2009)

Location Code No:- 525

Location Code No:- 0292

Village connected to highways,village roads, banks & credit societies (If amenities available code -Yes is given, If not available within the village , the distance range code viz; a for < 5 Kms, b for 5-10 Kms and c for 10+ kms of nearest place where facility is available is given).												Name village	Sr.No.
Connected to national highway(NH)	Connected to state highway(SH)	Connected to major district road (MDR)	Connected to others district road	Pucca roads	Kutchcha roads	Water bounded macadam(WBM) roads	Navigable waterway (river/canal)(NW)	Footpaths (FP)	Commercial & Co-operative Banks	ATM	Agricultural Credit Societies		
68	69	70	71	72	73	74	75	76	77	78	79	2	1
b	Yes	Yes	Yes	Yes	a	a		Yes	a	c	a	Telarnagar	97
a	a	Yes	Yes	Yes	a	a		Yes	a	c	Yes	Khanapur	98
Yes	Yes	Yes	Yes	Yes	a	a		Yes	b	c	Yes	Itkal	99
Yes	Yes	Yes	Yes	Yes	a	a		Yes	b	c	a	Babhalgaon	100
b	c	c	b	Yes	a	a		Yes	c	c	Yes	Sarati	101
b	Yes	Yes	Yes	Yes	a	a		Yes	b	c	Yes	Keshegaon	102
b	b	Yes	Yes	Yes	Yes	Yes		Yes	c	c	a	Wadacha Tanda	103
b	b	Yes	Yes	Yes	Yes	Yes		Yes	c	c	Yes	Horti	104
b	b	b	b	a	Yes	b		Yes	Yes	c	Yes	Manmodi	105
b	b	Yes	Yes	Yes	Yes	Yes		Yes	b	c	Yes	Murta	106
a	a	a	a	Yes	Yes	Yes		Yes	a	c	Yes	Jalkotwadi	107
Yes	Yes	Yes	Yes	Yes	Yes	Yes		Yes	c	c	Yes	Jalkot	108
b	b	b	Yes	Yes	a	a		Yes	Yes	c	Yes	Indiranagar	109
b	b	b	b	Yes	Yes	Yes		Yes	b	c	Yes	Hangarga (Nal)	110
b	b	b	Yes	Yes	Yes	a		Yes	b	c	Yes	Lohagaon	111
b	Yes	b	b	Yes	a	a		Yes	b	c	a	Gujnur	112
b	Yes	b	b	Yes	a	a		Yes	b	c	Yes	Shahapur	113
b	Yes	Yes	Yes	Yes	Yes	Yes		Yes	c	c	Yes	Nilegaon	114
c	b	b	b	Yes	Yes	Yes		Yes	c	c	Yes	Devsinga Nal	115
c	Yes	c	b	Yes	a	a		Yes	c	c	a	Gulhalli	116
c	b	c	b	Yes	a	a		Yes	c	c	Yes	Dahitna	117
c	Yes	c	Yes	Yes	Yes	b		Yes	c	c	Yes	Nandgaon	118
b	b	b	b	a	Yes	Yes		Yes	Yes	c	Yes	Borgaon	119

Census of India 2011 -**Amenities and**

Name of District:- Osmanabad

Name of CD Block:- Tuljapur

Sr.No.	Name village	Availability of miscellaneous facilities (If amenities available code -Yes is given, If not available within the village , the distance range code viz; a for < 5 Kms, b for 5-10 Kms and c for 10+ kms of nearest place where facility is available is given).										
		Self-Help Group (SHG)	Public distribution system (PDS) shop	Mandis / Regular market	Weekly Haat	Agricultural marketing society	Integrated Child Development Scheme (Nutritional Centres)	Anganwadi Centre (Nutritional Centres)	Others (Nutritional Centres)	ASHA (Accredited Social Health Activist)	Community centre with/without TV	Sports Field,
1	2	80	81	82	83	84	85	86	87	88	89	90
97	Telarnagar	a	a	c	c	c	Yes	Yes	Yes	c	c	c
98	Khanapur	Yes	a	c	c	c	Yes	Yes	Yes	Yes	c	c
99	Itkal	Yes	Yes	c	c	c	Yes	Yes	Yes	Yes	Yes	c
100	Babhalgaon	Yes	Yes	c	c	c	Yes	Yes	Yes	c	c	c
101	Sarati	Yes	Yes	b	b	c	Yes	Yes	Yes	Yes	c	c
102	Keshegaon	Yes	Yes	c	c	c	Yes	Yes	Yes	Yes	Yes	c
103	Wadacha Tanda	Yes	Yes	c	c	c	Yes	Yes	Yes	c	c	c
104	Horti	Yes	Yes	c	Yes	c	Yes	Yes	Yes	Yes	Yes	c
105	Manmodi	Yes	Yes	b	b	c	Yes	Yes	Yes	Yes	c	c
106	Murta	Yes	Yes	b	b	b	Yes	Yes	Yes	Yes	Yes	c
107	Jalkotwadi	Yes	Yes	c	a	c	Yes	Yes	Yes	Yes	c	c
108	Jalkot	Yes	Yes	Yes	Yes	c	Yes	Yes	Yes	Yes	Yes	c
109	Indiranagar	Yes	Yes	c	Yes	c	Yes	Yes	Yes	Yes	c	c
110	Hangarga (Nal)	Yes	Yes	b	b	c	Yes	Yes	Yes	Yes	Yes	c
111	Lohagaon	Yes	Yes	b	c	c	Yes	Yes	Yes	Yes	Yes	c
112	Gujnur	Yes	Yes	b	b	c	Yes	Yes	Yes	c	c	c
113	Shahapur	Yes	Yes	b	b	c	Yes	Yes	Yes	Yes	Yes	c
114	Nilegaon	Yes	Yes	c	c	c	Yes	Yes	Yes	Yes	Yes	c
115	Devsinga Nal	Yes	Yes	c	c	c	Yes	Yes	Yes	Yes	c	c
116	Gulhalli	Yes	Yes	c	c	c	Yes	Yes	Yes	c	c	c
117	Dahitna	Yes	Yes	c	c	c	Yes	Yes	Yes	Yes	c	c
118	Nandgaon	Yes	Yes	c	Yes	c	Yes	Yes	Yes	Yes	Yes	c
119	Borgaon	Yes	Yes	b	b	c	Yes	Yes	Yes	Yes	c	c

VILLAGE DIRECTORY

Village Directory

Land use (As in 2009)

Location Code No:- 525

Location Code No:- 0292

Availability of miscellaneous facilities (If amenities available code -Yes is given, If not available within the village , the distance range code viz; a for < 5 Kms, b for 5-10 Kms and c for 10+ kms of nearest place where facility is available is given).							Availability of electricity (Yes/No)				Nearest Town			
Sports Club / Recreation Centre	Cinema / Video Hall	Public Library	Public Reading Room	Newspaper Supply	Assembly Polling station	Birth & Death Registration Office	Power Supply for Domestic Use (ED)	Power Supply for Agricultural Use (EAG)	Power Supply for Commercial Use (EC)	Power Supply for All Uses (EA)	Name	Distance range code i.e. a for < 5 Kms, b for 5-10 Kms and c for 10+ kms .	Name village	Sr.No.
91	92	93	94	95	96	97	98	99	100	101	102	103	2	1
c	c	c	c	c	b	a	Yes	Yes	No	No	Tuljapur	c	Telarnagar	97
c	c	c	c	Yes	Yes	a	Yes	Yes	Yes	Yes	Tuljapur	c	Khanapur	98
c	c	c	c	Yes	Yes	Yes	Yes	Yes	Yes	Yes	Osmanabad	c	Itkal	99
c	c	c	c	c	b	Yes	Yes	Yes	Yes	Yes	Osmanabad	c	Babhalgaon	100
c	c	c	c	Yes	Yes	a	Yes	Yes	Yes	Yes	Osmanabad	c	Sarati	101
c	c	c	c	Yes	Yes	Yes	Yes	Yes	Yes	Yes	Osmanabad	c	Keshegaon	102
c	c	c	c	c	b	Yes	Yes	Yes	Yes	Yes	Osmanabad	c	Wadacha Tanda	103
c	c	Yes	Yes	Yes	Yes	Yes	Yes	Yes	Yes	Yes	Osmanabad	c	Horti	104
c	c	c	c	Yes	Yes	Yes	Yes	Yes	Yes	Yes	Osmanabad	c	Manmodi	105
c	c	c	c	Yes	Yes	Yes	Yes	Yes	Yes	Yes	Osmanabad	c	Murta	106
c	c	c	c	Yes	Yes	Yes	Yes	Yes	Yes	Yes	Osmanabad	c	Jalkotwadi	107
c	c	Yes	Yes	Yes	Yes	Yes	Yes	Yes	Yes	Yes	Osmanabad	c	Jalkot	108
c	c	Yes	Yes	Yes	Yes	Yes	Yes	Yes	Yes	Yes	Osmanabad	c	Indiranagar	109
c	c	c	c	Yes	Yes	Yes	Yes	Yes	Yes	Yes	Osmanabad	c	Hangarga (Nal)	110
c	c	c	c	Yes	Yes	Yes	Yes	Yes	Yes	Yes	Osmanabad	c	Lohagaon	111
c	c	c	c	c	b	Yes	Yes	Yes	No	No	Osmanabad	c	Gujnur	112
c	c	c	c	Yes	Yes	Yes	Yes	Yes	Yes	Yes	Osmanabad	c	Shahapur	113
c	c	c	c	Yes	Yes	Yes	Yes	Yes	Yes	Yes	Osmanabad	c	Nilegaon	114
c	c	c	c	Yes	Yes	Yes	Yes	Yes	Yes	Yes	Osmanabad	c	Devsinga Nal	115
c	c	c	c	c	b	Yes	Yes	Yes	Yes	Yes	Osmanabad	c	Gulhalli	116
c	c	c	c	Yes	Yes	a	Yes	Yes	Yes	Yes	Osmanabad	c	Dahitna	117
c	c	Yes	Yes	Yes	Yes	Yes	Yes	Yes	Yes	Yes	Osmanabad	c	Nandgaon	118
c	c	c	c	Yes	Yes	Yes	Yes	Yes	Yes	Yes	Osmanabad	c	Borgaon	119

Census of India 2011 -**Amenities and**

Name of District:- Osmanabad

Name of CD Block:- Tuljapur

Sr.No.	Name village	Land Use										
		Area under different types of land use (in hectares rounded up to one decimal place)										
		Forests	Area under Non-agricultural Uses	Barren and Un-cultivable land	Permanent Pastures and Other Grazing Lands	Land Under Miscellaneous Tree Crops etc.	Culturable Waste Land	Fallow lands other than current fallows	Current Fallows	Net Area Sown	Total Irrigated Land Area	Total Un-irrigated Land Area
1	2	104	105	106	107	108	109	110	111	112	113	114
97	Telarnagar	0	3	4.7	2.4	0	25.3	7.4	12.6	514.4	4.4	510
98	Khanapur	33.1	12.3	10	35.3	0	16.6	4	7	1005.8	30.4	975.4
99	Itkal	0	34.7	9.6	0.3	1	20.6	5	10	1075.4	22.3	1053.2
100	Babhalgaon	0	17.9	0	0	0	1.7	0	0	362.4	211.9	150.6
101	Sarati	0	13.2	13.2	13.2	0	13	13.3	13	738	145	593
102	Keshegaon	3	51.2	0	0	0	214	0	0	1725.9	136.2	1589.7
103	Wadacha Tanda	0	2	0	0	0	0	0	0	650	0	650
104	Horti	49.4	23.4	0	0	0	26.5	0	0	2829.6	67.2	2762.4
105	Manmodi	0	2	0	0	0	0	0	0	1122	0	1122
106	Murta	104.8	62.1	0	0	0	126.9	0	0	1991.2	113.7	1877.6
107	Jalkotwadi	0	2	0	0	0	0	0	0	402	0	402
108	Jalkot	253	2	22	19	0	0	0	35	3289	65	3224
109	Indiranagar	0	2	0	0	0	0	0	0	425	0	425
110	Hangarga (Nal)	31.6	62.6	0	0	0	16.8	0	0	1791	65.6	1725.4
111	Lohagaon	0	4.8	8.6	36	0	19.7	6	12.5	1667.3	117.3	1550
112	Gujnur	0	5.2	15.2	9.7	0	9	6.9	3.8	401.1	30.4	370.7
113	Shahapur	0	10.4	5.6	17.4	0	16.5	12.1	8.2	1406	35.5	1370.5
114	Nilegaon	0	150	0	0	0	98.4	0	0	2508.6	87.1	2421.5
115	Devsinga Nal	0	21	16	0	0	6	20	20	262	67	195
116	Gulhalli	0	6.1	8.5	6.4	0	5.5	4.3	2.5	209.6	32.2	177.4
117	Dahitna	0	10.7	15.2	29.7	0	5.7	14.2	4.4	688.8	39.9	648.9
118	Nandgaon	9.9	54.2	0	0	0	21.5	0	0	2091.4	72.2	2019.3
119	Borgaon	0	96.3	0	7.2	0	0	0	0	756.3	16.2	740.1

VILLAGE DIRECTORY

Village Directory

Land use (As in 2009)

Location Code No:- 525

Location Code No:- 0292

Land Use					Name of three most important commodities manufactured			Name of Village	Serial Number
Area irrigated by source (in hectare).					First	Second	Third		
Canals (C)	Wells/Tube-wells(W/TW)	Tanks/Lakes(T/L)	Water Falls(WF)	Others(O)					
115	116	117	118	119	120	121	122	2	1
0	4.4	0	0	0				Telarnagar	97
0	30.4	0	0	0				Khanapur	98
0	22.3	0	0	0				Itkal	99
192.7	19.1	0	0	0				Babhalgaon	100
50	60	35	0	0				Sarati	101
0	136.2	0	0	0				Keshegaon	102
0	0	0	0	0				Wadacha Tanda	103
0	67.2	0	0	0				Horti	104
0	0	0	0	0				Manmodi	105
0	113.7	0	0	0				Murta	106
0	0	0	0	0	Jaggery	Agricultural Implements	Ready Made Cloths	Jalkotwadi	107
0	65	0	0	0	Jaggery	Agricultural Implements	Ready Made Cloths	Jalkot	108
0	0	0	0	0	Jaggery			Indiranagar	109
0	65.6	0	0	0	Jaggery			Hangarga (Nal)	110
25.3	46	25.4	20.6	0				Lohagaon	111
14.1	12.1	4.2	0	0				Gujnur	112
18.6	7.9	9	0	0				Shahapur	113
0	87.1	0	0	0				Nilegaon	114
0	40	27	0	0				Devsinga Nal	115
0	28.2	4	0	0				Gulhalli	116
9.2	20.8	8	1.9	0				Dahitna	117
0	72.2	0	0	0				Nandgaon	118
0	16.2	0	0	0				Borgaon	119

Census of India 2011 -**Amenities and**

Name of District:- Osmanabad

Name of CD Block:- Tuljapur

Sr.No.	Name village	Location code no.	Total area of the village (in hectares rounded up to one decimal place)	Total population (2011 census)	Number of households (2011 census)	Number of educational amenities available. (If not available within the village , the distance range code viz; a for < 5 Kms, b for 5-10 Kms and c for 10+ kms of nearest place where facility is available is given).									
						Pre-Primary school (PP)	Primary school (P)	Middle school (M)	Secondary School (S)	Senior Secondary school (SS)	Degree college of arts science & commerce (ASC)	Engineering college(EC)	Medical college (MC)	Management institute (MI)	Polytechnic (Pt)
1	2	3	4	5	6	7	8	9	10	11	12	13	14	15	16
120	Salgara Tatur	561624	1217.5	1947	412	2	2	1	1	b	c	c	c	c	c
121	Sindgaon	561625	1355	2518	472	3	2	1	b	c	c	c	c	c	c
122	Kunsawali	561626	592.4	674	143	3	1	1	b	c	c	c	c	c	c
123	Bolegaon	561627	762.4	1490	346	2	2	1	1	c	c	c	c	c	c
Block T O T A L :			156885.2	226527	47223	284	233	136	58	18	0	0	0	0	0

VILLAGE DIRECTORY

Village Directory

Land use (As in 2009)

Location Code No:- 525

Location Code No:- 0292

Number of educational amenities available. (If not available within the village , the distance range code viz; a for < 5 Kms, b for 5-10 Kms and c for 10+ kms of nearest place where facility is available is given).				Number of Medical Amenities available. (If not available within the village , the distance range code viz; a for < 5 Kms, b for 5-10 Kms and c for 10+ kms of nearest place where facility is available is given).										Name village	Sr.No.	
Vocational training school /ITI	Non-formal training centre (NFTC)	Special school for disabled (SSD)	Others (specify)	Community health centre (CHC)	Primary health centre (PHC)	Primary health sub centre (PHS)	Maternity and child welfare centre (MCW)	T.B. clinic (TBC)	Hospital-allopathic (HA)	Hospital-alternative medicine (HO)	Dispensary (D)	Veterinary hospital (VH)	Mobile health clinic (MHC)			Family welfare centre (FWC)
17	18	19	20	21	22	23	24	25	26	27	28	29	30	31	2	1
c	c	c		c	b	b	b	b	b	c	b	c	c	b	Salgara Tatur	120
c	c	c		c	b	c	b	b	b	c	b	c	c	b	Sindgaon	121
c	c	c		c	b	b	b	b	b	c	b	b	c	b	Kunsawali	122
c	c	c		c	b	b	b	b	b	c	b	c	c	b	Bolegaon	123
0	0	0	34	1	7	33	8	8	7	0	18	13	2	8	Block T O T A L :	

**Census of India 2011 -
Amenities and**

Name of District:- Osmanabad

Name of CD Block:- Tuljapur

Sr.No.	Name village	Number of Non-Government Medical Amenities available.							Availability of drinking water - Yes / No							
		Charitable non Govt. hospital/Nursing home.	Medical practitioner with MBBS Degree	Medical practitioner with other degree	Medical practitioner with no degree	Traditional practitioner and faith healer .	Medicine Shop	Others	Tap water (Treated/Untreated)	Well water (Covered / Uncovered well)	Hand Pump	Tube wells / Bore well	Spring	River / Canal	Tank / Pond / Lake	Others
1	2	32	33	34	35	36	37	38	39	40	41	42	43	44	45	46
120	Salgara Tatur	0	0	1	0	0	0	0	Yes	Yes	Yes	Yes	No	No	No	No
121	Sindgaon	0	0	1	0	0	0	0	Yes	Yes	Yes	Yes	No	No	No	No
122	Kunsawali	0	0	0	0	0	0	0	Yes	Yes	Yes	Yes	No	No	Yes	No
123	Bolegaon	0	0	1	0	0	0	0	Yes	Yes	Yes	Yes	No	No	No	No
Block T O T A L :		0	6	84	0	0	17	0	106	121	115	94	10	29	56	0

VILLAGE DIRECTORY

Village Directory

Land use (As in 2009)

Location Code No:- 525

Location Code No:- 0292

Availability of toilet & others Yes / No				Communication and transport facilities (If amenities available code -Yes is given except for Village Pin Code ,If not available within the village , the distance range code viz; a for < 5 Kms, b for 5-10 Kms and c for 10+ kms of nearest place where facility is available is given).							Name village	Sr.No.
Community toilet including bath.	Community toilet excluding bath.	Rural sanitary mart or sanitary hardware outlet available near the village.	Community bio- gas or recycle of waste for productive use.	Post office(PO)	Sub post office (SPO)	Post & Telegraph office (P&TO)	Village Pin Code	Telephones (Land lines)	Public call office (PCO)	Mobile phone coverage		
47	48	49	50	51	52	53	54	55	56	57	2	1
No	No	No	No	b	Yes	b		Yes	Yes	Yes	Salgara Tatur	120
No	No	No	No	c	Yes	c		Yes	Yes	Yes	Sindgaon	121
No	No	No	No	c	Yes	c		a	a	Yes	Kunsawali	122
No	No	No	No	c	c	c		Yes	Yes	Yes	Bolegaon	123
1	17	1	0	17	48	17	41	105	83	122	Block T O T A L :	

**Census of India 2011 -
Amenities and**

Name of District:- Osmanabad

Name of CD Block:- Tuljapur

Sr.No.	Name village	Communication and transport facilities (If amenities available code -Yes is given except for Village Pin Code ,If not available within the village , the distance range code viz; a for < 5 Kms, b for 5-10 Kms and c for 10+ kms of nearest place where facility is available is given).									
		Internet cafes/ Common service centre (CSC)	Private courier facility	Bus service (Public & Private)	Railway stations	Auto/Modified Autos	Taxis and Vans	Tractors	Cycle-pulled rickshaws(Manual & Machine driven)	Carts driven by animals	Sea /River ferry service
1	2	58	59	60	61	62	63	64	65	66	67
120	Salgara Tatur	c	c	Yes	c	b	b	c		c	
121	Sindgaon	c	c	Yes	c	Yes	Yes	c		c	
122	Kunsawali	c	c	Yes	c	b	b	c		c	
123	Bolegaon	c	c	Yes	c	b	b	c		c	c
Block T O T A L :		6	6	117	0	34	34	0	0	0	0

VILLAGE DIRECTORY

Village Directory

Land use (As in 2009)

Location Code No:- 525

Location Code No:- 0292

Village connected to highways,village roads, banks & credit societies (If amenities available code -Yes is given, If not available within the village , the distance range code viz; a for < 5 Kms, b for 5-10 Kms and c for 10+ kms of nearest place where facility is available is given).												Name village	Sr.No.
Connected to national highway(NH)	Connected to state highway(SH)	Connected to major district road (MDR)	Connected to others district road	Pucca roads	Kutchcha roads	Water bounded macadam(WBM) roads	Navigable waterway (river/canal)(NW)	Footpaths (FP)	Commercial & Co-operative Banks	ATM	Agricultural Credit Societies		
68	69	70	71	72	73	74	75	76	77	78	79	2	1
b	b	Yes	Yes	Yes	Yes	Yes		Yes	c	c	Yes	Salgara Tatur	120
c	c	Yes	Yes	Yes	Yes	Yes		Yes	Yes	c	Yes	Sindgaon	121
c	c	Yes	Yes	Yes	Yes	Yes		Yes	b	c	a	Kunsawali	122
c	c	Yes	Yes	Yes	Yes	Yes		Yes	c	c	Yes	Bolegaon	123
20	39	52	82	114	77	68	0	123	14	1	92	Block T O T A L :	

Census of India 2011 -**Amenities and**

Name of District:- Osmanabad

Name of CD Block:- Tuljapur

Sr.No.	Name village	Availability of miscellaneous facilities (If amenities available code -Yes is given, If not available within the village , the distance range code viz; a for < 5 Kms, b for 5-10 Kms and c for 10+ kms of nearest place where facility is available is given).										
		Self-Help Group (SHG)	Public distribution system (PDS) shop	Mandis / Regular market	Weekly Haat	Agricultural marketing society	Integrated Child Development Scheme (Nutritional Centres)	Anganwadi Centre (Nutritional Centres)	Others (Nutritional Centres)	ASHA (Accredited Social Health Activist)	Community centre with/without TV	Sports Field,
1	2	80	81	82	83	84	85	86	87	88	89	90
120	Salgara Tatur	Yes	Yes	b	b	c	Yes	Yes	Yes	Yes	c	c
121	Sindgaon	Yes	Yes	c	c	c	Yes	Yes	Yes	Yes	Yes	c
122	Kunsawali	Yes	Yes	c	c	c	Yes	Yes	Yes	c	c	c
123	Bolegaon	Yes	Yes	b	b	c	Yes	Yes	Yes	Yes	c	c
Block T O T A L :		116	108	6	20	1	122	122	123	83	34	1

VILLAGE DIRECTORY

Village Directory

Land use (As in 2009)

Location Code No:- 525

Location Code No:- 0292

Availability of miscellaneous facilities (If amenities available code -Yes is given, If not available within the village , the distance range code viz; a for < 5 Kms, b for 5-10 Kms and c for 10+ kms of nearest place where facility is available is given).							Availability of electricity (Yes/No)				Nearest Town		Name village	Sr.No.
Sports Club / Recreation Centre	Cinema / Video Hall	Public Library	Public Reading Room	Newspaper Supply	Assembly Polling station	Birth & Death Registration Office	Power Supply for Domestic Use (ED)	Power Supply for Agricultural Use (EAG)	Power Supply for Commercial Use (EC)	Power Supply for All Uses (EA)	Name	Distance range code i.e. a for < 5 Kms, b for 5-10 Kms and c for 10+ kms .		
91	92	93	94	95	96	97	98	99	100	101	102	103	2	1
c	c	c	c	Yes	Yes	Yes	Yes	Yes	Yes	Yes	Osmanabad	c	Salgara Tatur	120
c	c	c	c	Yes	Yes	Yes	Yes	Yes	Yes	Yes	Osmanabad	c	Sindgaon	121
c	c	c	c	c	b	Yes	Yes	Yes	No	No	Osmanabad	c	Kunsawali	122
c	c	c	c	Yes	Yes	a	Yes	Yes	Yes	Yes	Osmanabad	c	Bolegaon	123
1	0	22	22	83	83	93	123	123	105	105		0	0	Block T O T A L :

Census of India 2011 -**Amenities and**

Name of District:- Osmanabad

Name of CD Block:- Tuljapur

Sr.No.	Name village	Land Use										
		Area under different types of land use (in hectares rounded up to one decimal place)										
		Forests	Area under Non-agricultural Uses	Barren and Un-cultivable land	Permanent Pastures and Other Grazing Lands	Land Under Miscellaneous Tree Crops etc.	Culturable Waste Land	Fallow lands other than current fallows	Current Fallows	Net Area Sown	Total Irrigated Land Area	Total Un-irrigated Land Area
1	2	104	105	106	107	108	109	110	111	112	113	114
120	Salgara Tatur	0	2	8.4	12.4	0	16	0	0	1178.7	50	1128.7
121	Sindgaon	0	2	42.3	9.9	0	21.1	0	0	1279.6	25	1254.6
122	Kunsawali	0	2	4	4.2	0	10.7	0	3.3	568.1	8.2	559.9
123	Bolegaon	0	2	4	6.9	0	16	0	0	733.6	35	698.6
Block T O T A L :		1838.5	3514.9	2847.2	1697.5	264.8	2476.4	1061.9	1356	141827.7	22886.2	118941.5

VILLAGE DIRECTORY

Village Directory

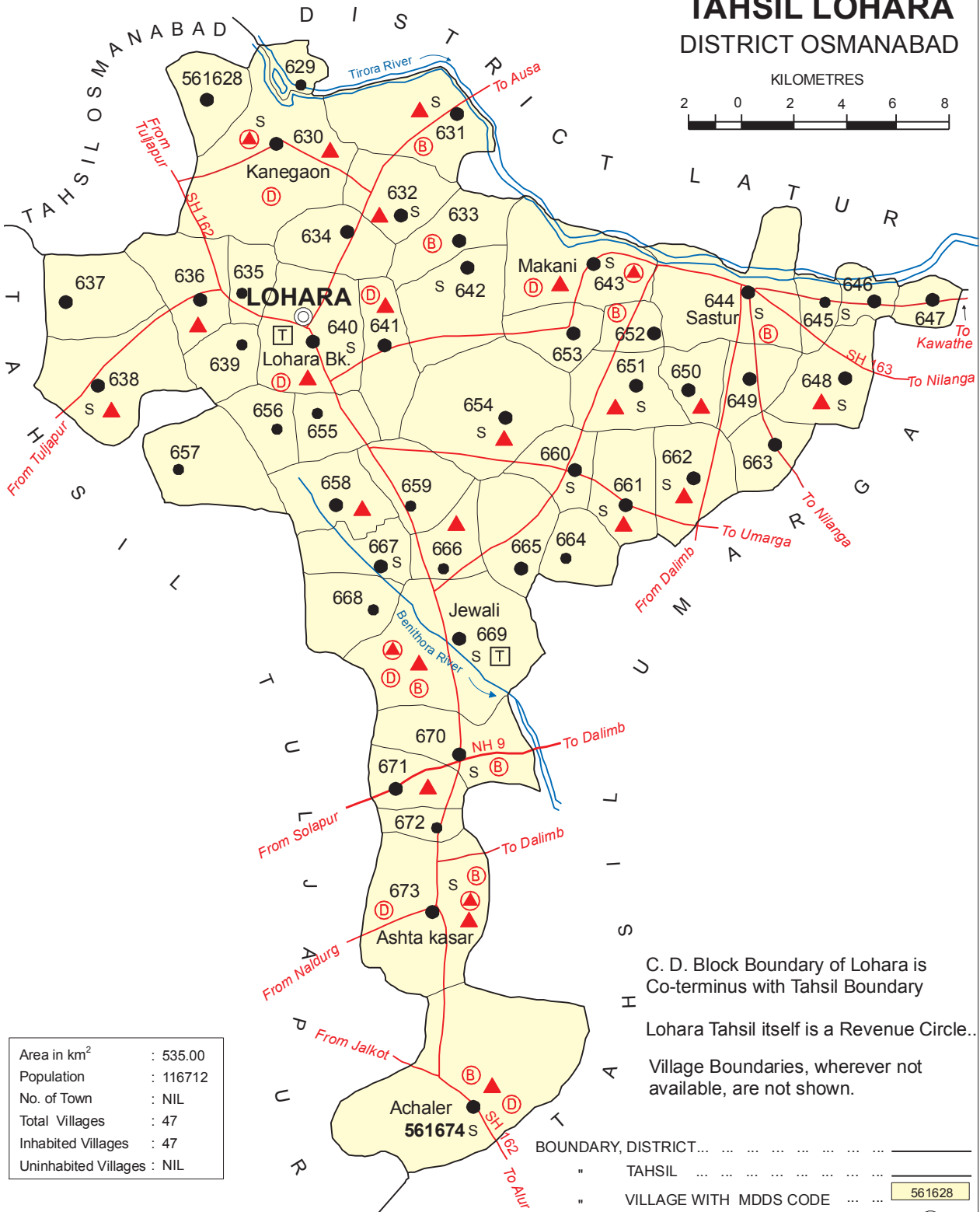
Land use (As in 2009)

Location Code No:- 525

Location Code No:- 0292

Land Use					Name of three most important commodities manufactured			Name of Village	Serial Number
Area irrigated by source (in hectare).					First	Second	Third		
Canals (C)	Wells/Tube-wells(W/TW)	Tanks/Lakes(T/L)	Water Falls(WF)	Others(O)					
115	116	117	118	119	120	121	122	2	1
0	50	0	0	0	Jaggery	Agricultural Implements	Ready Made Cloths	Salgara Tatur	120
0	25	0	0	0	Jaggery	Agricultural Implements	Ready Made Cloths	Sindgaon	121
0	8.2	0	0	0	Jaggery	Agricultural Implements	Ready Made Cloths	Kunsawali	122
0	35	0	0	0	Jaggery	Agricultural Implements	Ready Made Cloths	Bolegaon	123
6594.2	9629.9	3554.4	25.1					Block T O T A L :	

INDIA
 MAHARASHTRA
TAHSIL LOHARA
 DISTRICT OSMANABAD



Area in km ²	: 535.00
Population	: 116712
No. of Town	: NIL
Total Villages	: 47
Inhabited Villages	: 47
Uninhabited Villages	: NIL

- HIGH SHOOOL / INTER SHOOOL S
- TECHNICAL INSTITUTIONS... .. T
- BANK... .. B
- DISPENSARY D
- PRIMARY HEALTH CENTER A
- OTHER MEDICAL SERVICES ▲

C. D. Block Boundary of Lohara is Co-terminus with Tahsil Boundary
 Lohara Tahsil itself is a Revenue Circle..
 Village Boundaries, wherever not available, are not shown.

- BOUNDARY, DISTRICT... ..
- " TAHSIL
- " VILLAGE WITH MDDS CODE 561628
- HEADQUARTERS : TAHSIL
- POPULATION SIZE OF VILLAGES:BELOW 200, 200-499, 500-999, 1000-4999, 5000 AND ABOVE
- NATIONAL HIGHWAY NH 9
- STATE HIGHWAY SH 162
- IMPORTANT METALLED ROAD
- UNMETALLED AND OTHER ROADS
- RIVER AND STREAM

Alphabetical list of Villages (C. D. Block wise)

Name of the District: Osmanabad

Serial number	Name of village	2011 Census MDDS code number	2001 Census location code number
1	2	3	4

Name of C.D. Block: Lohara

Location code of C.D. Block: 04242

1	Achaler	561674	29000703649900
2	Arni	561628	29000703645300
3	Ashta kasar	561673	29000703649800
4	Belwadi	561657	29000703648200
5	Bendkal	561635	29000703646000
6	Bhatangali	561631	29000703645600
7	Bhosga	561670	29000703649500
8	Chincholi kate	561652	29000703647700
9	Chincholi rebe	561645	29000703647000
10	Dastapur	561671	29000703649600
11	Dhanori	561654	29000703647900
12	Ekondi lohara	561647	29000703647200
13	Harali	561660	29000703648500
14	Hipparga sayyad	561665	29000703649000
15	Hippargarava	561638	29000703646300
16	Holi	561648	29000703647300
17	Jewali	561669	29000703649400
18	Kamalpur	561629	29000703645400
19	Kanegaon	561630	29000703645500
20	Karanjgaon	561653	29000703647800
21	Karwanji	561664	29000703648900
22	Kasti Bk.	561632	29000703645700
23	Kasti Kh.	561634	29000703645900
24	Khed	561642	29000703646700
25	Kolnur pandari	561672	29000703649700
26	Kondjigad	561663	29000703648800
27	Lohara Bk.	561640	29000703646500
28	Lohara Kh.	561641	29000703646600
29	Makani	561643	29000703646800
30	Malegaon	561659	29000703648400
31	Mardi	561636	29000703646100
32	Mogha bk.	561656	29000703648100
33	Mogha kh	561655	29000703648000
34	Murshadpur	561649	29000703647400
35	Nagral	561639	29000703646400
36	Nagur	561633	29000703645800
37	Phanepur	561668	29000703649300
38	Rajegaon	561646	29000703647100
39	Salegaon	561662	29000703648700

Alphabetical list of Villages (C. D. Block wise)

Name of the District: Osmanabad

Serial number	Name of village	2011 Census MDDS code number	2001 Census location code number
1	2	3	4
40	Sastur	561644	29000703646900
41	Tawshigad	561651	29000703647600
42	Toramba	561661	29000703648600
43	Udatpur	561650	29000703647500
44	Undargaon	561637	29000703646200
45	Vilaspur pandhari	561666	29000703649100
46	Wadgaon	561667	29000703649200
47	Wadgaonwadi	561658	29000703648300

VILLAGE DIRECTORY
LOHARA C.D.BLOCK

Census of India 2011 -**Amenities and**

Name of District:- Osmanabad

Name of CD Block:- Lohara

Sr.No.	Name village	Location code no.	Total area of the village (in hectares rounded up to one decimal place)	Total population (2011 census)	Number of households (2011 census)	Number of educational amenities available. (If not available within the village , the distance range code viz; a for < 5 Kms, b for 5-10 Kms and c for 10+ kms of nearest place where facility is available is given).									
						Pre-Primary school (PP)	Primary school (P)	Middle school (M)	Secondary School (S)	Senior Secondary school (SS)	Degree college of arts science & commerce (ASC)	Engineering college(EC)	Medical college (MC)	Management institute (MI)	Polytechnic (Pt)
1	2	3	4	5	6	7	8	9	10	11	12	13	14	15	16
1	Arni	561628	454	1371	284	2	2	1	a	c	c	c	c	c	c
2	Kamalpur	561629	408.1	727	161	2	1	1	c	c	c	c	c	c	c
3	Kanegaon	561630	2631.2	5659	1265	2	4	2	1	1	c	c	c	c	c
4	Bhatangali	561631	1457	3114	711	6	2	2	2	1	c	c	c	c	c
5	Kasti Bk.	561632	1031	2360	515	5	3	1	1	b	b	c	c	c	c
6	Nagur	561633	996.2	2735	526	3	3	1	1	b	b	c	c	c	c
7	Kasti Kh.	561634	933	1219	234	3	2	1	a	b	b	c	c	c	c
8	Bendkal	561635	466.4	849	193	1	1	1	a	a	a	c	c	c	c
9	Mardi	561636	1167	1733	378	1	2	2	b	b	b	b	c	c	c
10	Undargaon	561637	1302	1236	298	3	2	1	a	a	b	c	c	c	c
11	Hippargarava	561638	1839	2566	570	2	3	1	1	c	b	c	c	c	c
12	Nagral	561639	500	880	246	3	1	a	a	a	a	c	c	c	c
13	Lohara Bk.	561640	1778	8661	1945	2	5	4	3	2	c	c	c	c	c
14	Lohara Kh.	561641	1120	1516	356	6	2	1	c	c	c	c	c	c	c
15	Khed	561642	1390.8	3035	704	3	3	2	1	b	b	c	c	c	c
16	Makani	561643	2109	6873	1652	5	4	3	2	2	c	c	c	c	c
17	Sastur	561644	2502.8	7255	1659	7	6	3	2	1	b	c	c	c	c
18	Chincholi rebe	561645	484.9	680	160	4	1	a	c	b	c	c	c	c	c
19	Rajegaon	561646	463.6	1242	292	1	2	1	1	c	c	c	c	c	c
20	Ekondi lohara	561647	562.8	1046	256	1	2	1	a	b	c	c	c	c	c
21	Holi	561648	1420.2	2947	593	2	2	2	2	1	c	c	c	c	c
22	Murshadpur	561649	790.1	1044	236	3	2	1	a	c	c	c	c	c	c
23	Udatpur	561650	550.5	1316	303	1	2	1	a	b	b	c	c	c	c
24	Tawshigad	561651	1431.5	4257	970	2	2	1	1	b	b	c	c	c	c

VILLAGE DIRECTORY

Village Directory

Land use (As in 2009)

Location Code No:- 525

Location Code No:- 0293

Number of educational amenities available. (If not available within the village , the distance range code viz; a for < 5 Kms, b for 5-10 Kms and c for 10+ kms of nearest place where facility is available is given).				Number of Medical Amenities available. (If not available within the village , the distance range code viz; a for < 5 Kms, b for 5-10 Kms and c for 10+ kms of nearest place where facility is available is given).										Name village	Sr.No.	
Vocational training school /ITI	Non-formal training centre (NFTC)	Special school for disabled (SSD)	Others (specify)	Community health centre (CHC)	Primary health centre (PHC)	Primary health sub centre (PHS)	Maternity and child welfare centre (MCW)	T.B. clinic (TBC)	Hospital-allopathic (HA)	Hospital-alternative medicine (HO)	Dispensary (D)	Veterinary hospital (VH)	Mobile health clinic (MHC)			Family welfare centre (FWC)
17	18	19	20	21	22	23	24	25	26	27	28	29	30	31	2	1
c	c	c		c	b	b	b	b	b	c	b	b	c	b	Arni	1
c	c	c		c	b	b	b	b	b	c	b	c	c	b	Kamalpur	2
c	c	c		c	1	1	1	1	1	c	1	c	c	1	Kanegaon	3
c	c	c		c	b	1	b	b	b	c	b	c	c	b	Bhatangali	4
b	b	c		c	b	1	b	b	b	b	b	b	b	b	Kasti Bk.	5
c	c	c		c	b	b	b	b	b	b	b	b	c	b	Nagur	6
b	b	c	1	c	b	b	b	b	b	b	b	b	b	b	Kasti Kh.	7
a	c	c		c	b	a	b	b	b	c	b	a	a	b	Bendkal	8
b	c	c		c	b	1	b	b	b	b	b	b	b	b	Mardi	9
b	b	c		c	b	a	b	b	b	c	b	b	b	b	Undargaon	10
b	b	c		c	b	1	b	b	b	b	b	1	b	b	Hippargarava	11
a	c	c		c	b	a	b	b	b	b	b	a	a	b	Nagral	12
1	c	c		1	b	b	1	1	1	c	1	c		1	Lohara Bk.	13
c	c	c		c	b	1	b	b	b	b	1	c	c	b	Lohara Kh.	14
c	c	c		c	b	a	b	b	b	c	b	a	c	b	Khed	15
c	c	c		c	1	1	1	1	1	c	1	1	c	1	Makani	16
c	c	c	1	c	b	b	b	b	b	b	b	1	c	b	Sastur	17
c	c	a		c	b	c	b	b	b	a	b	a	c	b	Chincholi rebe	18
c	c	b		c	b	b	b	b	b	b	b	b	c	b	Rajegaon	19
c	c	c		c	b	b	b	b	b	c	b	b	c	b	Ekondi lohara	20
c	c	b		c	b	1	b	b	b	b	b	b	c	b	Holi	21
c	c	b	2	c	b	b	b	b	b	c	b	c	c	b	Murshadpur	22
c	c	b	2	c	b	1	b	b	b	b	b	b	c	b	Udatpur	23
c	c	b		c	b	1	b	b	b	b	b	a	c	b	Tawshigad	24

**Census of India 2011 -
Amenities and**

Name of District:- Osmanabad

Name of CD Block:- Lohara

Sr.No.	Name village	Number of Non-Government Medical Amenities available.							Availability of drinking water - Yes / No							
		Charitable non Govt. hospital/Nursing home.	Medical practitioner with MBBS Degree	Medical practitioner with other degree	Medical practitioner with no degree	Traditional practitioner and faith healer .	Medicine Shop	Others	Tap water (Treated/Untreated)	Well water (Covered / Uncovered well)	Hand Pump	Tube wells / Bore well	Spring	River / Canal	Tank / Pond / Lake	Others
1	2	32	33	34	35	36	37	38	39	40	41	42	43	44	45	46
1	Arni	0	0	1	0	0	0	0	Yes	Yes	Yes	Yes	No	No	No	No
2	Kamalpur	0	0	0	0	0	0	0	Yes	Yes	Yes	Yes	No	Yes	No	No
3	Kanegaon	0	1	1	0	0	1	0	Yes	Yes	Yes	Yes	No	No	No	No
4	Bhatangali	0	0	1	0	0	1	0	Yes	Yes	Yes	Yes	No	No	No	No
5	Kasti Bk.	0	0	1	0	0	0	0	Yes	Yes	Yes	Yes	No	No	No	No
6	Nagur	0	0	1	0	0	0	0	Yes	Yes	Yes	Yes	No	No	No	No
7	Kasti Kh.	0	0	1	0	0	0	0	Yes	Yes	Yes	Yes	No	No	No	No
8	Bendkal	0	0	0	0	0	0	0	Yes	Yes	Yes	Yes	No	No	No	No
9	Mardi	0	0	1	0	0	0	0	Yes	Yes	Yes	Yes	No	No	No	No
10	Undargaon	0	0	1	0	0	0	0	Yes	Yes	Yes	No	No	No	Yes	No
11	Hippargarava	0	0	1	0	0	0	0	Yes	Yes	Yes	Yes	No	No	Yes	No
12	Nagral	0	0	0	0	0	0	0	Yes	Yes	Yes	Yes	No	No	No	No
13	Lohara Bk.	0	1	1	0	0	1	0	Yes	Yes	Yes	No	No	No	No	No
14	Lohara Kh.	0	0	1	0	0	0	0	Yes	Yes	Yes	Yes	No	No	No	No
15	Khed	0	0	1	0	0	1	0	Yes	Yes	Yes	Yes	No	No	No	No
16	Makani	0	1	1	0	0	1	0	Yes	Yes	Yes	Yes	No	Yes	Yes	No
17	Sastur	0	1	1	0	0	1	0	Yes	Yes	Yes	Yes	No	No	No	No
18	Chincholi rebe	0	0	0	0	0	0	0	Yes	Yes	Yes	Yes	No	No	No	No
19	Rajegaon	0	0	1	0	0	0	0	Yes	Yes	Yes	Yes	No	No	No	No
20	Ekondi lohara	0	0	1	0	0	0	0	Yes	Yes	Yes	Yes	No	No	No	No
21	Holi	0	0	1	0	0	0	0	Yes	Yes	Yes	Yes	No	No	No	No
22	Murshadpur	0	0	1	0	0	0	0	Yes	Yes	Yes	Yes	No	No	No	No
23	Udatpur	0	0	1	0	0	0	0	Yes	Yes	Yes	Yes	No	No	No	No
24	Tawshigad	0	0	1	0	0	1	0	Yes	Yes	Yes	Yes	No	No	No	No

VILLAGE DIRECTORY

Village Directory

Land use (As in 2009)

Location Code No:- 525

Location Code No:- 0293

Availability of toilet & others Yes / No				Communication and transport facilities (If amenities available code -Yes is given except for Village Pin Code ,If not available within the village , the distance range code viz; a for < 5 Kms, b for 5-10 Kms and c for 10+ kms of nearest place where facility is available is given).							Name village	Sr.No.
Community toilet including bath.	Community toilet excluding bath.	Rural sanitary mart or sanitary hardware outlet available near the village.	Community bio- gas or recycle of waste for productive use.	Post office(PO)	Sub post office (SPO)	Post & Telegraph office (P&TO)	Village Pin Code	Telephones (Land lines)	Public call office (PCO)	Mobile phone coverage		
47	48	49	50	51	52	53	54	55	56	57	2	1
No	No	No	No	b	b	b	413608	Yes	Yes	Yes	Arni	1
No	No	No	No	c	c	c	413608	Yes	a	Yes	Kamalpur	2
No	Yes	No	No	Yes	c	Yes	413608	Yes	Yes	Yes	Kanegaon	3
No	Yes	No	No	Yes	c	Yes	413608	Yes	Yes	Yes	Bhatangali	4
No	No	No	No	b	Yes	b	413608	Yes	Yes	Yes	Kasti Bk.	5
No	No	No	No	b	Yes	b	413608	Yes	Yes	Yes	Nagur	6
No	No	No	No	b	b	b	413608	Yes	Yes	Yes	Kasti Kh.	7
No	No	No	No	a	a	a	413608	Yes	a	Yes	Bendkal	8
No	No	No	No	b	Yes	b	413608	Yes	Yes	Yes	Mardi	9
No	No	No	No	a	a	a		Yes	Yes	Yes	Undargaon	10
No	No	No	No	c	Yes	c	413608	Yes	Yes	Yes	Hippargarava	11
No	No	No	No	c	c	c	413608	Yes	a	Yes	Nagral	12
No	Yes	No	No	Yes	c	Yes	413608	Yes	Yes	Yes	Lohara Bk.	13
No	No	No	No	b	Yes	b	413608	Yes	Yes	Yes	Lohara Kh.	14
No	Yes	No	No	Yes	c	Yes		Yes	Yes	Yes	Khed	15
No	Yes	No	No	Yes	c	Yes	413604	Yes	Yes	Yes	Makani	16
No	Yes	No	No	Yes	c	Yes	413609	Yes	Yes	Yes	Sastur	17
No	No	No	No	b	c	b	413609	a	a	Yes	Chincholi rebe	18
No	No	No	No	b	b	b		Yes	Yes	Yes	Rajegaon	19
No	No	No	No	b	b	b	413606	Yes	Yes	Yes	Ekondi lohara	20
No	No	No	No	a	a	a	413606	Yes	Yes	Yes	Holi	21
No	No	No	No	a	a	a	413606	Yes	Yes	Yes	Murshadpur	22
No	No	No	No	a	a	a	413609	Yes	Yes	Yes	Udatpur	23
No	Yes	No	No	Yes	c	Yes	413604	Yes	Yes	Yes	Tawshigad	24

**Census of India 2011 -
Amenities and**

Name of District:- Osmanabad

Name of CD Block:- Lohara

Sr.No.	Name village	Communication and transport facilities (If amenities available code -Yes is given except for Village Pin Code ,If not available within the village , the distance range code viz; a for < 5 Kms, b for 5-10 Kms and c for 10+ kms of nearest place where facility is available is given).									
		Internet cafes/ Common service centre (CSC)	Private courier facility	Bus service (Public & Private)	Railway stations	Auto/Modified Autos	Taxis and Vans	Tractors	Cycle-pulled rickshaws(Manual & Machine driven)	Carts driven by animals	Sea /River ferry service
1	2	58	59	60	61	62	63	64	65	66	67
1	Arni	c	c	Yes	c	b	b	c		c	
2	Kamalpur	c	c	Yes	c	b	b	c		c	
3	Kanegaon	Yes	Yes	Yes	c	Yes	Yes	c		c	
4	Bhatangali	c	c	Yes	c	Yes	Yes	c		c	
5	Kasti Bk.	c	c	Yes	c	Yes	Yes	c		b	
6	Nagur	c	c	Yes	c	Yes	Yes	c		b	
7	Kasti Kh.	c	c	Yes	c	b	b	c		b	
8	Bendkal	a	a	Yes	c	b	b	c		a	
9	Mardi	b	b	Yes	c	b	b	c		b	
10	Undargaon	b	b	Yes	c	b	b	c		b	
11	Hippargarava	b	b	Yes	c	Yes	Yes	c		b	
12	Nagral	a	a	Yes	c	b	b	c		a	
13	Lohara Bk.	Yes	Yes	Yes	c	Yes	Yes	c		c	
14	Lohara Kh.	c	c	Yes	c	b	b	c		c	
15	Khed	b	b	Yes	c	Yes	Yes	c		b	
16	Makani	Yes	Yes	Yes	c	Yes	Yes	c		c	
17	Sastur	Yes	Yes	Yes	c	Yes	Yes	c		c	
18	Chincholi rebe	b	b	Yes	c	b	b	c		c	
19	Rajegaon	b	b	Yes	c	a	a	c		c	a
20	Ekondi lohara	c	c	Yes	c	b	b	c		c	
21	Holi	c	c	Yes	c	Yes	Yes	c		c	
22	Murshadpur	c	c	Yes	c	b	b	c		c	
23	Udatpur	c	c	Yes	c	b	b	c		c	
24	Tawshigad	b	b	Yes	c	Yes	Yes	c		c	

VILLAGE DIRECTORY

Village Directory

Land use (As in 2009)

Location Code No:- 525

Location Code No:- 0293

Village connected to highways,village roads, banks & credit societies (If amenities available code -Yes is given, If not available within the village , the distance range code viz; a for < 5 Kms, b for 5-10 Kms and c for 10+ kms of nearest place where facility is available is given).												Name village	Sr.No.
Connected to national highway(NH)	Connected to state highway(SH)	Connected to major district road (MDR)	Connected to others district road	Pucca roads	Kutchcha roads	Water bounded macadam(WBM) roads	Navigable waterway (river/canal)(NW)	Footpaths (FP)	Commercial & Co-operative Banks	ATM	Agricultural Credit Societies		
68	69	70	71	72	73	74	75	76	77	78	79	2	1
c	a	Yes	Yes	Yes	Yes	Yes		Yes	b	c	Yes	Arni	1
Yes	Yes	Yes	Yes	Yes	Yes	Yes		Yes	c	c	b	Kamalpur	2
c	b	b	Yes	Yes	Yes	Yes		Yes	c	c	Yes	Kanegaon	3
c	c	c	Yes	Yes	a	Yes		Yes	Yes	c	Yes	Bhatangali	4
c	c	b	Yes	Yes	a	Yes		Yes	b	c	Yes	Kasti Bk.	5
c	Yes	Yes	Yes	Yes	Yes	Yes		Yes	b	c	Yes	Nagur	6
c	c	b	Yes	Yes	a	Yes		Yes	b	c	Yes	Kasti Kh.	7
c	Yes	Yes	b	Yes	Yes	a		Yes	a	c	Yes	Bendkal	8
c	Yes	Yes	b	Yes	Yes	Yes		Yes	b	c	Yes	Mardi	9
c	c	Yes	Yes	Yes	Yes	a		Yes	b	c	Yes	Undargaon	10
c	c	Yes	Yes	Yes	Yes	Yes		Yes	b	c	Yes	Hippargarava	11
c	a	a	Yes	a	Yes	Yes		Yes	a	c	Yes	Nagral	12
c	Yes	Yes	Yes	Yes	Yes	Yes		Yes	c	c	Yes	Lohara Bk.	13
c	Yes	Yes	Yes	Yes	Yes	Yes		Yes	Yes	c	Yes	Lohara Kh.	14
c	Yes	Yes	Yes	Yes	Yes	Yes		Yes	a	c	Yes	Khed	15
c	Yes	Yes	Yes	Yes	a	a		Yes	c	c	Yes	Makani	16
c	Yes	Yes	Yes	Yes	a	Yes		Yes	Yes	c	Yes	Sastur	17
c	Yes	Yes	Yes	Yes	a	Yes		Yes	c	c	a	Chincholi rebe	18
a	Yes	Yes	Yes	Yes	a	Yes		Yes	b	c	Yes	Rajegaon	19
c	b	a	a	Yes	a	Yes		Yes	b	c	Yes	Ekondi lohara	20
c	Yes	Yes	Yes	Yes	Yes	Yes		Yes	a	c	Yes	Holi	21
c	a	Yes	Yes	Yes	a	a		Yes	a	c	Yes	Murshadpur	22
c	b	b	Yes	Yes	a	Yes		Yes	b	c	Yes	Udatpur	23
c	c	Yes	Yes	Yes	a	Yes		Yes	b	c	Yes	Tawshigad	24

**Census of India 2011 -
Amenities and**

Name of District:- Osmanabad

Name of CD Block:- Lohara

Sr.No.	Name village	Availability of miscellaneous facilities (If amenities available code -Yes is given, If not available within the village , the distance range code viz; a for < 5 Kms, b for 5-10 Kms and c for 10+ kms of nearest place where facility is available is given).										
		Self-Help Group (SHG)	Public distribution system (PDS) shop	Mandis / Regular market	Weekly Haat	Agricultural marketing society	Integrated Child Development Scheme (Nutritional Centres)	Anganwadi Centre (Nutritional Centres)	Others (Nutritional Centres)	ASHA (Accredited Social Health Activist)	Community centre with/without TV	Sports Field,
1	2	80	81	82	83	84	85	86	87	88	89	90
1	Arni	Yes	Yes	c	c	c	Yes	Yes	Yes	Yes	c	c
2	Kamalpur	Yes	Yes	c	c	c	Yes	Yes	Yes	c	c	c
3	Kanegaon	Yes	Yes	Yes	Yes	c	Yes	Yes	Yes	Yes	Yes	c
4	Bhatangali	Yes	Yes	c	Yes	c	Yes	Yes	Yes	Yes	Yes	c
5	Kasti Bk.	Yes	Yes	b	b	b	Yes	Yes	Yes	Yes	Yes	c
6	Nagur	Yes	Yes	b	b	b	Yes	Yes	Yes	Yes	Yes	c
7	Kasti Kh.	Yes	Yes	b	b	b	Yes	Yes	Yes	Yes	c	c
8	Bendkal	Yes	Yes	a	a	c	Yes	Yes	Yes	c	c	c
9	Mardi	Yes	Yes	b	b	b	Yes	Yes	Yes	Yes	c	c
10	Undargaon	Yes	Yes	b	b	c	Yes	Yes	Yes	Yes	c	c
11	Hippargarava	Yes	Yes	c	b	c	Yes	Yes	Yes	Yes	Yes	c
12	Nagral	Yes	Yes	a	a	c	Yes	Yes	Yes	c	c	c
13	Lohara Bk.	Yes	Yes	Yes	Yes	c	Yes	Yes	Yes	Yes	Yes	c
14	Lohara Kh.	Yes	Yes	c	a	a	Yes	Yes	Yes	Yes	c	c
15	Khed	Yes	Yes	b	Yes	b	Yes	Yes	Yes	Yes	Yes	c
16	Makani	Yes	Yes	Yes	Yes	c	Yes	Yes	Yes	Yes	Yes	c
17	Sastur	Yes	Yes	Yes	Yes	c	Yes	Yes	Yes	Yes	Yes	c
18	Chincholi rebe	Yes	Yes	c	a	a	Yes	Yes	Yes	c	c	c
19	Rajegaon	Yes	Yes	b	b	b	Yes	Yes	Yes	Yes	c	c
20	Ekondi lohara	Yes	Yes	b	b	c	Yes	Yes	Yes	Yes	c	c
21	Holi	Yes	Yes	b	a	c	Yes	Yes	Yes	Yes	Yes	c
22	Murshadpur	Yes	Yes	a	a	c	Yes	Yes	Yes	Yes	c	c
23	Udatpur	Yes	Yes	b	c	c	Yes	Yes	Yes	Yes	c	c
24	Tawshigad	Yes	Yes	b	Yes	c	Yes	Yes	Yes	Yes	Yes	c

VILLAGE DIRECTORY

Village Directory

Land use (As in 2009)

Location Code No:- 525

Location Code No:- 0293

Availability of miscellaneous facilities (If amenities available code -Yes is given, If not available within the village , the distance range code viz; a for < 5 Kms, b for 5-10 Kms and c for 10+ kms of nearest place where facility is available is given).							Availability of electricity (Yes/No)				Nearest Town		Name village	Sr.No.
Sports Club / Recreation Centre	Cinema / Video Hall	Public Library	Public Reading Room	Newspaper Supply	Assembly Polling station	Birth & Death Registration Office	Power Supply for Domestic Use (ED)	Power Supply for Agricultural Use (EAG)	Power Supply for Commercial Use (EC)	Power Supply for All Uses (EA)	Name	Distance range code i.e. a for < 5 Kms, b for 5-10 Kms and c for 10+ kms .		
91	92	93	94	95	96	97	98	99	100	101	102	103	2	1
c	c	c	c	Yes	Yes	Yes	Yes	Yes	Yes	Yes	Osmanabad	c	Arni	1
c	c	c	c	c	b	Yes	Yes	Yes	Yes	Yes	Osmanabad	c	Kamalpur	2
c	c	Yes	Yes	Yes	Yes	Yes	Yes	Yes	Yes	Yes	Osmanabad	c	Kanegaon	3
c	c	Yes	Yes	Yes	Yes	Yes	Yes	Yes	Yes	Yes	Osmanabad	c	Bhatangali	4
c	c	c	c	Yes	Yes	Yes	Yes	Yes	Yes	Yes	Osmanabad	c	Kasti Bk.	5
c	c	c	c	Yes	Yes	Yes	Yes	Yes	Yes	Yes	Osmanabad	c	Nagur	6
c	c	c	c	Yes	Yes	Yes	Yes	Yes	Yes	Yes	Osmanabad	c	Kasti Kh.	7
c	c	c	c	c	b	Yes	Yes	Yes	Yes	Yes	Osmanabad	c	Bendkal	8
c	c	c	c	Yes	Yes	Yes	Yes	Yes	Yes	Yes	Osmanabad	c	Mardi	9
c	c	c	c	Yes	Yes	Yes	Yes	Yes	Yes	Yes	Osmanabad	c	Undargaon	10
c	c	c	c	Yes	Yes	Yes	Yes	Yes	Yes	Yes	Osmanabad	c	Hippargarava	11
c	c	c	c	c	b	Yes	Yes	Yes	Yes	Yes	Osmanabad	c	Nagral	12
c	c	Yes	Yes	Yes	Yes	Yes	Yes	Yes	Yes	Yes	Osmanabad	c	Lohara Bk.	13
c	c	Yes	Yes	Yes	Yes	Yes	Yes	Yes	Yes	Yes	Osmanabad	c	Lohara Kh.	14
c	c	Yes	Yes	Yes	Yes	Yes	Yes	Yes	Yes	Yes	Osmanabad	c	Khed	15
c	c	Yes	Yes	Yes	Yes	Yes	Yes	Yes	Yes	Yes	Osmanabad	c	Makani	16
c	c	Yes	Yes	Yes	Yes	Yes	Yes	Yes	Yes	Yes	Osmanabad	c	Sastur	17
c	c	c	c	c	b	Yes	Yes	Yes	No	No	Osmanabad	c	Chincholi rebe	18
c	c	c	c	Yes	Yes	a	Yes	Yes	Yes	Yes	Osmanabad	c	Rajegaon	19
c	c	c	c	Yes	Yes	Yes	Yes	Yes	Yes	Yes	Osmanabad	c	Ekondi lohara	20
c	c	c	c	Yes	Yes	Yes	Yes	Yes	Yes	Yes	Osmanabad	c	Holi	21
c	c	c	c	Yes	Yes	Yes	Yes	Yes	Yes	Yes	Osmanabad	c	Murshadpur	22
c	c	c	c	Yes	Yes	Yes	Yes	Yes	Yes	Yes	Umarga	c	Udatpur	23
c	c	Yes	Yes	Yes	Yes	Yes	Yes	Yes	Yes	Yes	Umarga	c	Tawshigad	24

Census of India 2011 -**Amenities and**

Name of District:- Osmanabad

Name of CD Block:- Lohara

Sr.No.	Name village	Land Use										
		Area under different types of land use (in hectares rounded up to one decimal place)										
		Forests	Area under Non-agricultural Uses	Barren and Un-cultivable land	Permanent Pastures and Other Grazing Lands	Land Under Miscellaneous Tree Crops etc.	Culturable Waste Land	Fallow lands other than current fallows	Current Fallows	Net Area Sown	Total Irrigated Land Area	Total Un-irrigated Land Area
1	2	104	105	106	107	108	109	110	111	112	113	114
1	Arni	0	16.8	0	0	0	4.9	0	0	432.3	158.2	274.1
2	Kamalpur	0	71.4	0	16	0	0	0	0	320.7	60	260.7
3	Kanegaon	39	227.5	0	28.3	0	0	0	0	2336.4	105	2231.4
4	Bhatangali	0	232.3	0	0	0	42.5	0	0	1182.2	69.2	1113
5	Kasti Bk.	0	110.7	0	0	0	51.4	0	0	868.9	18.8	850.1
6	Nagur	0	2	13.3	5.6	6.9	11	7	103	847.4	89.4	758
7	Kasti Kh.	0	31.6	0	0	0	9.7	0	0	891.7	10.9	880.8
8	Bendkal	0	8.1	7	0	0	11.3	0	0	440	35	405
9	Mardi	0	27	27	0	0	10	0	0	1103	60	1043
10	Undargaon	14.8	11.8	0	0	0	37.6	0	0	1237.8	50.4	1187.4
11	Hippargarava	60	2	83.8	11.2	0	0	0	0	1682	524.6	1157.4
12	Nagral	0	24.7	0	0	0	19.8	0	0	455.5	24.7	430.8
13	Lohara Bk.	0	15	0	95	0	0	0	0	1668	30	1638
14	Lohara Kh.	0	6	0	40	0	0	0	0	1074	15	1059
15	Khed	77.5	6.2	31.3	93.9	13.7	14	10	10	1134.3	85.3	1049
16	Makani	0	20.4	38.5	5.9	0	22.7	11	29.6	1981	162.8	1818.2
17	Sastur	0	6	0	16.8	0	0	0	166.9	2313.1	147.4	2165.7
18	Chincholi rebe	0	2	0	10.6	0	0	0	53.1	419.2	42.3	376.9
19	Rajegaon	0	2	0	0	0	0	0	60.9	400.7	35.2	365.6
20	Ekondi lohara	0	33.1	16.3	9.5	0	0	0	0	503.9	76	427.9
21	Holi	7.5	64.8	0	7.9	0	0	0	36.2	1303.8	105.1	1198.7
22	Murshadpur	0	25.6	25.4	21.1	0	0	0	0	718	30.5	687.5
23	Udatpur	0	2	0	21.6	0	0	0	29.4	497.4	29.8	467.6
24	Tawshigad	0	38	37.8	17.6	0	0	0	0	1338	49.6	1288.4

VILLAGE DIRECTORY

Village Directory

Land use (As in 2009)

Location Code No:- 525

Location Code No:- 0293

Land Use					Name of three most important commodities manufactured			Name of Village	Serial Number
Area irrigated by source (in hectare).					First	Second	Third		
Canals (C)	Wells/Tube-wells(W/TW)	Tanks/Lakes(T/L)	Water Falls(WF)	Others(O)					
115	116	117	118	119	120	121	122	2	1
39.5	98.8	0	0	19.8				Arni	1
0	20	0	0	40				Kamalpur	2
0	70	0	0	35	Jaggery			Kanegaon	3
0	64.2	4.9	0	0				Bhatangali	4
0	14.8	4	0	0				Kasti Bk.	5
0	50.3	39.1	0	0	Wooden Instruments	Jaggery		Nagur	6
0	8.9	2	0	0				Kasti Kh.	7
0	35	0	0	0				Bendkal	8
0	60	0	0	0				Mardi	9
0	50.4	0	0	0				Undargaon	10
0	40.6	36.2	0	447.8				Hippargarava	11
0	24.7	0	0	0				Nagral	12
0	30	0	0	0				Lohara Bk.	13
0	15	0	0	0				Lohara Kh.	14
0	60.1	25.2	0	0	Jaggery			Khed	15
0	100.8	62	0	0	Bullock Cart Production	Wooden Instruments		Makani	16
20	127.4	0	0	0				Sastur	17
6	36.3	0	0	0				Chincholi rebe	18
8	27.2	0	0	0				Rajegaon	19
0	76	0	0	0				Ekondi lohara	20
0	105.1	0	0	0				Holi	21
0	30.5	0	0	0				Murshadpur	22
0	29.8	0	0	0				Udatpur	23
0	49.6	0	0	0				Tawshigad	24

Census of India 2011 -**Amenities and**

Name of District:- Osmanabad

Name of CD Block:- Lohara

Sr.No.	Name village	Location code no.	Total area of the village (in hectares rounded up to one decimal place)	Total population (2011 census)	Number of households (2011 census)	Number of educational amenities available. (If not available within the village , the distance range code viz; a for < 5 Kms, b for 5-10 Kms and c for 10+ kms of nearest place where facility is available is given).									
						Pre-Primary school (PP)	Primary school (P)	Middle school (M)	Secondary School (S)	Senior Secondary school (SS)	Degree college of arts science & commerce (ASC)	Engineering college(EC)	Medical college (MC)	Management institute (MI)	Polytechnic (Pt)
1	2	3	4	5	6	7	8	9	10	11	12	13	14	15	16
25	Chincholi kate	561652	333.7	1024	249	5	2	a	c	c	c	c	c	c	c
26	Karanjgaon	561653	745.4	1484	357	1	2	1	a	a	c	c	c	c	c
27	Dhanori	561654	2821	3882	816	2	3	1	1	b	b	c	c	c	c
28	Mogha kh	561655	754.4	726	167	4	1	1	c	b	b	c	c	c	b
29	Mogha bk.	561656	654.5	667	165	2	1	1	b	b	b	c	c	c	c
30	Belwadi	561657	868	765	153	1	1	1	c	c	c	c	c	c	c
31	Wadgaonwadi	561658	995	1307	253	1	2	1	b	b	b	c	c	c	c
32	Malegaon	561659	756	979	241	2	1	1	b	b	c	c	b	b	c
33	Harali	561660	646.8	1252	348	1	3	1	1	b	b	c	c	c	c
34	Toramba	561661	1033	2866	690	2	2	1	1	b	b	c	c	c	c
35	Salegaon	561662	1104.8	2526	585	3	2	2	1	c	c	c	c	c	c
36	Kondjigad	561663	650	1671	373	3	2	1	a	c	c	c	c	c	c
37	Karwanji	561664	591.7	951	216	3	1	1	c	c	c	c	c	c	c
38	Hipparga sayyad	561665	992.2	1401	322	1	2	1	a	c	c	c	c	c	c
39	Vilaspur pandhari	561666	818.7	909	207	1	1	1	a	a	a	c	c	c	c
40	Wadgaon	561667	691	2201	460	2	3	1	1	c	b	b	c	c	c
41	Phanapur	561668	658.2	668	125	3	1	1	b	b	c	c	c	c	c
42	Jewali	561669	3102.7	10886	2490	2	7	2	1	1	c	c	c	c	c
43	Bhosga	561670	893.7	2270	469	3	3	3	1	b	c	c	c	c	c
44	Dastapur	561671	546.4	1305	289	3	2	1	a	b	c	c	c	c	c
45	Kolnur pandari	561672	388.6	526	106	1	1	a	b	b	c	c	c	c	c
46	Ashta kasar	561673	2200	6190	1372	2	4	2	1	1	c	c	c	c	c
47	Achaler	561674	3454	5935	1272	7	4	1	1	1	c	c	c	c	c
Block T O T A L :			53488.9	116712	26232	125	110	60	27	11	0	0	0	0	0

VILLAGE DIRECTORY

Village Directory

Land use (As in 2009)

Location Code No:- 525

Location Code No:- 0293

Number of educational amenities available. (If not available within the village , the distance range code viz; a for < 5 Kms, b for 5-10 Kms and c for 10+ kms of nearest place where facility is available is given).				Number of Medical Amenities available. (If not available within the village , the distance range code viz; a for < 5 Kms, b for 5-10 Kms and c for 10+ kms of nearest place where facility is available is given).											Name village	Sr.No.
Vocational training school /ITI	Non-formal training centre (NFTC)	Special school for disabled (SSD)	Others (specify)	Community health centre (CHC)	Primary health centre (PHC)	Primary health sub centre (PHS)	Maternity and child welfare centre (MCW)	T.B. clinic (TBC)	Hospital-allopathic (HA)	Hospital-alternative medicine (HO)	Dispensary (D)	Veterinary hospital (VH)	Mobile health clinic (MHC)	Family welfare centre (FWC)		
17	18	19	20	21	22	23	24	25	26	27	28	29	30	31	2	1
c	c	b	1	c	b	a	b	b	b	a	b	a	c	b	Chincholi kate	25
c	c	c	1	c	b	b	b	b	b	b	b	a	c	b	Karanjgaon	26
c	c	c	1	c	b	1	b	b	b	b	b	1	c	b	Dhanori	27
b	b	c		c	b	b	b	b	b	b	b	b	b	b	Mogha kh	28
b	b	c		c	b	b	b	b	b	b	b	c	b	b	Mogha bk.	29
c	c	c		c	b	b	b	b	b	b	b	b	c	b	Belwadi	30
b	b	c		c	b	1	b	b	b	c	b	b	b	b	Wadgaonwadi	31
b	b	b		c	b	b	b	b	b	b	b	c	b	b	Malegaon	32
c	c	c		c	b	a	b	b	b	c	b	a	c	b	Harali	33
c	c	c		c	b	1	b	b	b	c	b	b	c	b	Toramba	34
c	c	c		c	b	1	b	b	b	b	b	b	c	b	Salegaon	35
c	c	b		c	b	b	b	b	b	b	b	b	c	b	Kondjigad	36
c	c	c	2	c	b	a	b	b	b	c	b	b	c	b	Karwanji	37
c	c	c		c	b	a	b	b	b	c	b	a	c	b	Hipparga sayyad	38
b	b	c		c	b	1	b	b	b	c	b	a	b	b	Vilaspur pandhari	39
b	b	c		c	b	b	b	b	b	c	b	b	b	b	Wadgaon	40
b	c	c		c	b	b	b	b	b	b	b	b	b	b	Phanepur	41
1	c	c		c	1	1	1	1	1	c	1	c		1	Jewali	42
c	c	c		c	b	a	b	b	b	b	b	b	1	b	Bhosga	43
c	c	c		c	b	1	b	b	b	b	b	b	c	b	Dastapur	44
c	c	c		c	b	a	b	b	b	b	b	a	c	b	Kolnur pandari	45
c	c	c		c	1	1	1	1	1	c	1	c	c	1	Ashta kasar	46
c	c	c		c	b	1	b	b	b	c	1	1	c	b	Achaler	47
2	0	0	11	1	4	19	5	5	5	0	7	5	1	5	Block T O T A L :	

**Census of India 2011 -
Amenities and**

Name of District:- Osmanabad

Name of CD Block:- Lohara

Sr.No.	Name village	Number of Non-Government Medical Amenities available.							Availability of drinking water - Yes / No							
		Charitable non Govt. hospital/Nursing home.	Medical practitioner with MBBS Degree	Medical practitioner with other degree	Medical practitioner with no degree	Traditional practitioner and faith healer .	Medicine Shop	Others	Tap water (Treated/Untreated)	Well water (Covered / Uncovered well)	Hand Pump	Tube wells / Bore well	Spring	River / Canal	Tank / Pond / Lake	Others
1	2	32	33	34	35	36	37	38	39	40	41	42	43	44	45	46
25	Chincholi kate	0	0	1	0	0	0	0	Yes	Yes	Yes	Yes	No	No	No	No
26	Karanjgaon	0	0	1	0	0	0	0	Yes	Yes	Yes	Yes	No	Yes	Yes	No
27	Dhanori	0	0	1	0	0	1	0	Yes	Yes	Yes	Yes	No	No	No	No
28	Mogha kh	0	0	0	0	0	0	0	Yes	Yes	Yes	Yes	No	No	Yes	No
29	Mogha bk.	0	0	0	0	0	0	0	Yes	Yes	Yes	Yes	No	No	Yes	No
30	Belwadi	0	0	0	0	0	0	0	Yes	Yes	Yes	Yes	No	No	No	No
31	Wadgaonwadi	0	0	1	0	0	0	0	Yes	Yes	Yes	Yes	No	No	No	No
32	Malegaon	0	0	0	0	0	0	0	Yes	Yes	Yes	Yes	No	No	Yes	No
33	Harali	0	0	1	0	0	0	0	Yes	Yes	Yes	Yes	No	No	No	No
34	Toramba	0	0	1	0	0	0	0	Yes	Yes	Yes	Yes	No	No	No	No
35	Salegaon	0	0	1	0	0	0	0	Yes	Yes	Yes	Yes	No	No	No	No
36	Kondjigad	0	0	1	0	0	0	0	Yes	Yes	No	Yes	No	No	No	No
37	Karwanji	0	0	0	0	0	0	0	Yes	Yes	Yes	Yes	No	No	No	No
38	Hipparga sayyad	0	0	1	0	0	0	0	Yes	Yes	Yes	Yes	No	No	No	No
39	Vilaspur pandhari	0	0	0	0	0	0	0	Yes	Yes	Yes	Yes	No	No	No	No
40	Wadgaon	0	0	1	0	0	0	0	Yes	Yes	Yes	Yes	No	No	No	No
41	Phanapur	0	0	0	0	0	0	0	Yes	Yes	Yes	Yes	No	Yes	No	No
42	Jewali	0	1	1	0	0	1	0	Yes	Yes	Yes	Yes	No	Yes	No	No
43	Bhosga	0	1	2	0	0	2	0	Yes	Yes	Yes	Yes	No	No	Yes	No
44	Dastapur	0	0	1	0	0	0	0	Yes	Yes	Yes	Yes	No	No	No	No
45	Kolnur pandari	0	0	0	0	0	0	0	Yes	Yes	Yes	Yes	No	No	No	No
46	Ashta kasar	0	1	1	0	0	1	0	Yes	Yes	Yes	Yes	No	No	Yes	No
47	Achaler	0	1	1	0	0	1	0	Yes	Yes	Yes	Yes	No	No	No	No
Block T O T A L :		0	8	36	0	0	13	0	47	47	46	45	0	5	9	0

VILLAGE DIRECTORY

Village Directory

Land use (As in 2009)

Location Code No:- 525

Location Code No:- 0293

Availability of toilet & others Yes / No				Communication and transport facilities (If amenities available code -Yes is given except for Village Pin Code ,If not available within the village , the distance range code viz; a for < 5 Kms, b for 5-10 Kms and c for 10+ kms of nearest place where facility is available is given).							Name village	Sr.No.
Community toilet including bath.	Community toilet excluding bath.	Rural sanitary mart or sanitary hardware outlet available near the village.	Community bio- gas or recycle of waste for productive use.	Post office(PO)	Sub post office (SPO)	Post & Telegraph office (P&TO)	Village Pin Code	Telephones (Land lines)	Public call office (PCO)	Mobile phone coverage		
47	48	49	50	51	52	53	54	55	56	57	2	1
No	No	No	No	a	Yes	a	413604	Yes	Yes	Yes	Chincholi kate	25
No	No	No	No	a	a	a	413604	Yes	Yes	Yes	Karanjgaon	26
No	Yes	No	No	Yes	c	Yes	413604	Yes	Yes	Yes	Dhanori	27
No	No	No	No	b	c	b		Yes	a	Yes	Mogha kh	28
No	No	No	No	b	b	b		a	a	Yes	Mogha bk.	29
No	No	No	No	a	a	a		Yes	a	Yes	Belwadi	30
No	No	No	No	b	b	b	413608	Yes	Yes	Yes	Wadgaonwadi	31
No	No	No	No	b	b	b	413608	Yes	a	Yes	Malegaon	32
No	No	No	No	c	Yes	c	413609	Yes	Yes	Yes	Harali	33
No	No	No	No	b	Yes	b	413609	Yes	Yes	Yes	Toramba	34
No	No	No	No	b	Yes	b	413604	Yes	Yes	Yes	Salegaon	35
No	No	No	No	b	b	b	413606	Yes	Yes	Yes	Kondjigad	36
No	No	No	No	a	Yes	a	413606	Yes	a	Yes	Karwanji	37
No	No	No	No	a	Yes	a		Yes	Yes	Yes	Hipparga sayyad	38
No	No	No	No	a	a	a		Yes	a	Yes	Vilaspur pandhari	39
No	No	No	No	b	Yes	b	413608	Yes	Yes	Yes	Wadgaon	40
No	No	No	No	a	a	a		a	a	Yes	Phanapur	41
Yes	Yes	Yes	No	Yes	c	Yes	413608	Yes	Yes	Yes	Jewali	42
No	No	No	No	c	Yes	c	413602	Yes	Yes	Yes	Bhosga	43
No	No	No	No	c	Yes	c	413602	Yes	Yes	Yes	Dastapur	44
No	No	No	No	a	Yes	a	413602	a	a	Yes	Kolnur pandari	45
No	Yes	No	No	Yes	c	Yes	413604	Yes	Yes	Yes	Ashta kasar	46
No	Yes	No	No	Yes	c	Yes		Yes	Yes	Yes	Achaler	47
1	11	1	0	11	15	11	37	43	35	47	Block T O T A L :	

**Census of India 2011 -
Amenities and**

Name of District:- Osmanabad

Name of CD Block:- Lohara

Sr.No.	Name village	Communication and transport facilities (If amenities available code -Yes is given except for Village Pin Code ,If not available within the village , the distance range code viz; a for < 5 Kms, b for 5-10 Kms and c for 10+ kms of nearest place where facility is available is given).									
		Internet cafes/ Common service centre (CSC)	Private courier facility	Bus service (Public & Private)	Railway stations	Auto/Modified Autos	Taxis and Vans	Tractors	Cycle-pulled rickshaws(Manual & Machine driven)	Carts driven by animals	Sea /River ferry service
1	2	58	59	60	61	62	63	64	65	66	67
25	Chincholi kate	a	a	Yes	c	a	a	c		c	
26	Karanjgaon	c	c	Yes	c	b	b	c		c	
27	Dhanori	c	c	Yes	c	Yes	Yes	c		c	
28	Mogha kh	b	b	Yes	c	b	b	c		c	
29	Mogha bk.	b	b	Yes	c	b	b	c		b	
30	Belwadi	c	c	Yes	c	b	b	c		c	
31	Wadgaonwadi	b	b	Yes	c	b	b	c		b	
32	Malegaon	c	c	Yes	c	b	b	c		b	
33	Harali	c	c	Yes	c	b	b	c		c	
34	Toramba	c	c	Yes	c	Yes	Yes	c		c	
35	Salegaon	b	b	Yes	c	Yes	Yes	c		c	
36	Kondjigad	c	c	Yes	c	b	b	c		c	
37	Karwanji	c	c	Yes	c	b	b	c		c	
38	Hipparga sayyad	c	c	Yes	c	b	b	c		c	
39	Vilaspur pandhari	c	c	Yes	c	b	b	c		b	
40	Wadgaon	b	b	Yes	c	Yes	Yes	c		b	
41	Phanapur	c	c	Yes	c	a	a	c		c	
42	Jewali	Yes	Yes	Yes	c	Yes	Yes	c		c	
43	Bhosga	c	c	Yes	c	Yes	Yes	c		c	
44	Dastapur	c	c	Yes	c	b	b	c		c	
45	Kolnur pandari	c	c	Yes	c	b	b	c		c	
46	Ashta kasar	Yes	Yes	Yes	c	Yes	Yes	c		c	
47	Achaler	Yes	Yes	Yes	c	Yes	Yes	c		c	
Block T O T A L :		7	7	47	0	19	19	0	0	0	0

VILLAGE DIRECTORY

Village Directory

Land use (As in 2009)

Location Code No:- 525

Location Code No:- 0293

Village connected to highways,village roads, banks & credit societies (If amenities available code -Yes is given, If not available within the village , the distance range code viz; a for < 5 Kms, b for 5-10 Kms and c for 10+ kms of nearest place where facility is available is given).												Name village	Sr.No.
Connected to national highway(NH)	Connected to state highway(SH)	Connected to major district road (MDR)	Connected to others district road	Pucca roads	Kutchcha roads	Water bounded macadam(WBM) roads	Navigable waterway (river/canal)(NW)	Footpaths (FP)	Commercial & Co-operative Banks	ATM	Agricultural Credit Societies		
68	69	70	71	72	73	74	75	76	77	78	79	2	1
c	a	Yes	Yes	Yes	a	Yes		Yes	Yes	c	Yes	Chincholi kate	25
c	Yes	a	Yes	Yes	a	a		Yes	a	c	Yes	Karanjgaon	26
c	Yes	Yes	Yes	Yes	Yes	Yes		Yes	b	c	Yes	Dhanori	27
c	b	b	Yes	Yes	Yes	Yes		Yes	c	c	a	Mogha kh	28
c	b	b	Yes	Yes	Yes	Yes		Yes	b	c	b	Mogha bk.	29
c	b	b	Yes	a	Yes	Yes		Yes	c	c	a	Belwadi	30
c	c	b	Yes	Yes	a	Yes		Yes	b	c	Yes	Wadgaonwadi	31
c	b	b	Yes	Yes	Yes	Yes		Yes	c	c	Yes	Malegaon	32
c	c	b	Yes	Yes	a	Yes		Yes	a	c	Yes	Harali	33
c	c	Yes	Yes	Yes	Yes	Yes		Yes	b	c	Yes	Toramba	34
b	b	Yes	Yes	Yes	a	Yes		Yes	b	c	Yes	Salegaon	35
b	b	Yes	Yes	Yes	Yes	Yes		Yes	b	c	Yes	Kondjigad	36
b	a	a	Yes	Yes	a	Yes		Yes	a	c	Yes	Karwanji	37
c	c	Yes	Yes	Yes	a	Yes		Yes	a	c	Yes	Hipparga sayyad	38
b	b	b	Yes	Yes	a	Yes		Yes	a	c	Yes	Vilaspur pandhari	39
c	c	b	Yes	Yes	a	Yes		Yes	b	b	Yes	Wadgaon	40
c	b	Yes	Yes	Yes	Yes	Yes		Yes	b	c	a	Phanepur	41
b	Yes	Yes	Yes	Yes	Yes	Yes		Yes	Yes	c	Yes	Jewali	42
Yes	Yes	Yes	Yes	Yes	Yes	Yes		Yes	Yes	Yes	Yes	Bhosga	43
Yes	Yes	Yes	Yes	Yes	Yes	Yes		Yes	b	c	Yes	Dastapur	44
a	Yes	a	b	Yes	Yes	Yes		Yes	b	c	a	Kolnur pandari	45
Yes	b	b	b	Yes	Yes	Yes		Yes	Yes	Yes	Yes	Ashta kasar	46
c	c	Yes	Yes	Yes	Yes	Yes		Yes	Yes	c	Yes	Achaler	47
4	18	28	42	45	27	42	0	47	8	2	40	Block T O T A L :	

Census of India 2011 -**Amenities and**

Name of District:- Osmanabad

Name of CD Block:- Lohara

Sr.No.	Name village	Availability of miscellaneous facilities (If amenities available code -Yes is given, If not available within the village , the distance range code viz; a for < 5 Kms, b for 5-10 Kms and c for 10+ kms of nearest place where facility is available is given).										
		Self-Help Group (SHG)	Public distribution system (PDS) shop	Mandis / Regular market	Weekly Haat	Agricultural marketing society	Integrated Child Development Scheme (Nutritional Centres)	Anganwadi Centre (Nutritional Centres)	Others (Nutritional Centres)	ASHA (Accredited Social Health Activist)	Community centre with/without TV	Sports Field,
1	2	80	81	82	83	84	85	86	87	88	89	90
25	Chincholi kate	Yes	Yes	a	a	c	Yes	Yes	Yes	Yes	c	c
26	Karanjgaon	Yes	Yes	a	a	a	Yes	Yes	Yes	Yes	c	c
27	Dhanori	Yes	Yes	b	Yes	c	Yes	Yes	Yes	Yes	Yes	c
28	Mogha kh	Yes	Yes	c	b	b	Yes	Yes	Yes	c	c	c
29	Mogha bk.	Yes	Yes	c	b	b	Yes	Yes	Yes	c	c	c
30	Belwadi	Yes	Yes	c	c	c	Yes	Yes	Yes	c	c	c
31	Wadgaonwadi	Yes	Yes	b	b	b	Yes	Yes	Yes	Yes	b	b
32	Malegaon	Yes	Yes	c	b	b	Yes	Yes	Yes	c	c	c
33	Harali	Yes	Yes	c	b	c	Yes	Yes	Yes	Yes	c	c
34	Toramba	Yes	Yes	b	b	c	Yes	Yes	Yes	Yes	Yes	c
35	Salegaon	Yes	Yes	b	b	c	Yes	Yes	Yes	Yes	Yes	c
36	Kondjigad	Yes	Yes	b	b	c	Yes	Yes	Yes	Yes	c	c
37	Karwanji	Yes	Yes	b	b	c	Yes	Yes	Yes	c	c	c
38	Hipparga sayyad	Yes	Yes	a	a	c	Yes	Yes	Yes	Yes	c	c
39	Vilaspur pandhari	Yes	Yes	a	a	b	Yes	Yes	Yes	c	b	b
40	Wadgaon	Yes	Yes	b	b	b	Yes	Yes	Yes	Yes	Yes	c
41	Phanapur	Yes	Yes	b	b	c	Yes	Yes	Yes	c	c	c
42	Jewali	Yes	Yes	Yes	Yes	Yes	Yes	Yes	Yes	Yes	Yes	Yes
43	Bhosga	Yes	Yes	c	b	c	Yes	Yes	Yes	Yes	Yes	c
44	Dastapur	Yes	Yes	c	b	c	Yes	Yes	Yes	Yes	c	c
45	Kolnur pandari	Yes	Yes	c	b	c	Yes	Yes	Yes	c	c	c
46	Ashta kasar	Yes	Yes	Yes	Yes	c	Yes	Yes	Yes	Yes	Yes	c
47	Achaler	Yes	Yes	Yes	Yes	c	Yes	Yes	Yes	Yes	Yes	c
Block T O T A L :		47	47	7	11	1	47	47	47	35	19	1

VILLAGE DIRECTORY

Village Directory

Land use (As in 2009)

Location Code No:- 525

Location Code No:- 0293

Availability of miscellaneous facilities (If amenities available code -Yes is given, If not available within the village , the distance range code viz; a for < 5 Kms, b for 5-10 Kms and c for 10+ kms of nearest place where facility is available is given).							Availability of electricity (Yes/No)				Nearest Town			
Sports Club / Recreation Centre	Cinema / Video Hall	Public Library	Public Reading Room	Newspaper Supply	Assembly Polling station	Birth & Death Registration Office	Power Supply for Domestic Use (ED)	Power Supply for Agricultural Use (EAG)	Power Supply for Commercial Use (EC)	Power Supply for All Uses (EA)	Name	Distance range code i.e. a for < 5 Kms, b for 5-10 Kms and c for 10+ kms .	Name village	Sr.No.
91	92	93	94	95	96	97	98	99	100	101	102	103	2	1
c	c	c	c	Yes	Yes	Yes	Yes	Yes	Yes	Yes	Umarga	c	Chincholi kate	25
c	c	c	c	Yes	Yes	Yes	Yes	Yes	Yes	Yes	Umarga		Karanjgaon	26
c	c	Yes	Yes	Yes	Yes	Yes	Yes	Yes	Yes	Yes	Umarga		Dhanori	27
c	c	c	c	c	b	Yes	Yes	Yes	Yes	Yes	Umarga		Mogha kh	28
c	c	c	c	b	b	a	Yes	Yes	No	No	Umarga		Mogha bk.	29
c	c	c	c	c	b	a	Yes	Yes	Yes	Yes	Umarga	c	Belwadi	30
b	b	b	b	Yes	Yes	a	Yes	Yes	Yes	Yes	Umarga	c	Wadgaonwadi	31
c	c	c	c	c	b	Yes	Yes	Yes	Yes	Yes	Umarga	c	Malegaon	32
c	c	c	c	Yes	Yes	a	Yes	Yes	Yes	Yes	Umarga	c	Harali	33
c	c	c	c	Yes	Yes	Yes	Yes	Yes	Yes	Yes	Umarga	c	Toramba	34
c	c	c	c	Yes	Yes	Yes	Yes	Yes	Yes	Yes	Umarga	c	Salegaon	35
c	c	c	c	Yes	Yes	Yes	Yes	Yes	Yes	Yes	Umarga	c	Kondjigad	36
c	c	c	c	c	b	Yes	Yes	Yes	Yes	Yes	Umarga	c	Karwanji	37
c	c	c	c	Yes	Yes	a	Yes	Yes	Yes	Yes	Umarga	c	Hipparga sayyad	38
b	b	b	b	c	b	Yes	Yes	Yes	Yes	Yes	Umarga	c	Vilaspur pandhari	39
c	c	c	c	Yes	Yes	Yes	Yes	Yes	Yes	Yes	Umarga	c	Wadgaon	40
c	c	c	c	c	b	Yes	Yes	Yes	No	No	Umarga	c	Phanepur	41
Yes	c	Yes	Yes	Yes	Yes	Yes	Yes	Yes	Yes	Yes	Umarga	b	Jewali	42
c	c	Yes	Yes	Yes	Yes	Yes	Yes	Yes	Yes	Yes	Umarga	c	Bhosga	43
c	c	c	c	Yes	Yes	Yes	Yes	Yes	Yes	Yes	Umarga	c	Dastapur	44
c	c	c	c	c	b	Yes	Yes	Yes	No	No	Umarga	c	Kolnur pandari	45
c	c	Yes	Yes	Yes	Yes	Yes	Yes	Yes	Yes	Yes	Umarga	c	Ashta kasar	46
c	c	Yes	Yes	Yes	Yes	Yes	Yes	Yes	Yes	Yes	Umarga	b	Achaler	47
1	0	13	13	35	35	41	47	47	43	43		0	0	Block T O T A L :

Census of India 2011 -**Amenities and**

Name of District:- Osmanabad

Name of CD Block:- Lohara

Sr.No.	Name village	Land Use											
		Area under different types of land use (in hectares rounded up to one decimal place)											
		Forests	Area under Non-agricultural Uses	Barren and Un-cultivable land	Permanent Pastures and Other Grazing Lands	Land Under Miscellaneous Tree Crops etc.	Culturable Waste Land	Fallow lands other than current fallows	Current Fallows	Net Area Sown	Total Irrigated Land Area	Total Un-irrigated Land Area	
1	2	104	105	106	107	108	109	110	111	112	113	114	
25	Chincholi kate	0	30.2	22.8	0	0	0	0	0	0	280.6	10	270.6
26	Karanjgaon	13.5	4.6	10.1	0	0	20.2	5.8	10.2	681	119.2	561.8	
27	Dhanori	0	11.6	28.2	124.9	15.5	24.8	23	35	2558.1	87.8	2470.3	
28	Mogha kh	27.4	2	0	0	0	0	0	0	725	100.2	624.7	
29	Mogha bk.	0	2	15.4	0	0	0	0	0	637.1	20	617.1	
30	Belwadi	0	2	0	16	0	0	0	0	850	15	835	
31	Wadgaonwadi	16.8	134.4	0	0	0	15.8	0	0	828	69.2	758.8	
32	Malegaon	11.9	59.3	0	0	0	9.9	0	0	675	49.4	625.6	
33	Harali	0	3.1	0	24.7	0	0	0	12.1	607	13	594	
34	Toramba	0	6.9	0	0	0	30.6	0	0	995.4	54.4	941.1	
35	Salegaon	0	11	35	0	0	0	0	0	1058.8	28.9	1029.9	
36	Kondjjigad	0	2	0	0	0	25.7	0	0	622.3	63.3	559	
37	Karwanji	0	2	0	10.6	0	0	0	29.5	549.6	10.2	539.4	
38	Hipparga sayyad	0	2	0	12.4	0	0	0	191.7	786	15	771	
39	Vilaspur pandhari	0	2	0	26.2	0	0	0	25.4	765	14.4	750.6	
40	Wadgaon	0	2	0	18.9	0	0	0	52.1	618	8.8	609.2	
41	Phanapur	0	2.8	7.7	3.9	4	0	0	0	639.8	62	577.8	
42	Jewali	0	27.5	48.4	8.5	9	0	0	0	3009.3	185.5	2823.8	
43	Bhosga	4	2	0	18.6	7.6	0	0	0	861.6	0	861.6	
44	Dastapur	0	1.9	12.5	10	0	0	0	0	522	0	522	
45	Kolnur pandari	0	4	6.9	0	0	0	0	0	377.7	10	367.7	
46	Ashta kasar	0	12	0	15	0	0	0	0	2173	40	2133	
47	Achaler	0	2	60	103	0	0	0	0	3289	160	3129	
Block T O T A L :		272.4	1316.3	527.4	793.7	56.7	361.9	56.8	845.1	49258.6	3151.5	46107.2	

VILLAGE DIRECTORY

Village Directory

Land use (As in 2009)

Location Code No:- 525

Location Code No:- 0293

Land Use					Name of three most important commodities manufactured			Name of Village	Serial Number
Area irrigated by source (in hectare).					First	Second	Third		
Canals (C)	Wells/Tube-wells(W/TW)	Tanks/Lakes(T/L)	Water Falls(WF)	Others(O)					
115	116	117	118	119	120	121	122	2	1
0	10	0	0	0				Chincholi kate	25
0	59.2	60	0	0	Bullock Cart Production	Wooden Instruments		Karanjgaon	26
0	60.3	27.5	0	0	Wooden Instruments			Dhanori	27
0	100.2	0	0	0	Jaggery			Mogha kh	28
0	20	0	0	0	Jaggery			Mogha bk.	29
0	15	0	0	0				Belwadi	30
0	69.2	0	0	0				Wadgaonwadi	31
0	29.6	19.8	0	0	Jaggery			Malegaon	32
0	13	0	0	0				Harali	33
0	54.4	0	0	0				Toramba	34
0	28.9	0	0	0				Salegaon	35
0	31.6	0	0	31.6				Kondjigad	36
0	10.2	0	0	0				Karwanji	37
0	15	0	0	0				Hipparga sayyad	38
0	14.4	0	0	0				Vilaspur pandhari	39
0	8.8	0	0	0				Wadgaon	40
0	62	0	0	0				Phanepur	41
0	125.3	60.2	0	0				Jewali	42
0	0	0	0	0	Jaggery			Bhosga	43
0	0	0	0	0	Jaggery			Dastapur	44
0	0	10	0	0				Kolnur pandari	45
0	40	0	0	0				Ashta kasar	46
0	160	0	0	0				Achaler	47
73.5	2152.6	350.9	0	0				Block T O T A L :	

Alphabetical list of Villages (C. D. Block wise)

Name of the District: Osmanabad

Serial number	Name of village	2011 Census MDDS code number	2001 Census location code number
1	2	3	4

Name of C.D. Block: Umarga

Location code of C.D. Block: 04243

1	Acharya Tanda	561760	29000803658500
2	Alur	561769	29000803659400
3	Ambarnagar	561759	29000803658400
4	Ashta Jahangir	561710	29000803653500
5	Aurad	561737	29000803656200
6	Babalsur	561688	29000803651300
7	Balsur	561726	29000803655100
8	Baradwadi	561749	29000803657400
9	Belamb	561767	29000803659200
10	Bendga	561717	29000803654200
11	Bhagatwadi	561680	29000803650500
12	Bhikar Sangvi	561715	29000803654000
13	Bhusni	561748	29000803657300
14	Bori	561677	29000803650200
15	Chandkal	561718	29000803654300
16	Chinchkota	561711	29000803653600
17	Chincholi Bhuyar	561735	29000803656000
18	Chincholi Jahagir	561742	29000803656700
19	Chirewadi	561681	29000803650600
20	Dabka	561709	29000803653400
21	Dalimb	561724	29000803654900
22	Dawal Malikwadi	561751	29000803657600
23	Dhaktiwadi	561703	29000803652800
24	Dhanora Dagad	561720	29000803654500
25	Diggi	561722	29000803654700
26	Dudhanal	561697	29000803652200
27	Ekundi Jahagir	561739	29000803656400
28	Ekundiwadi	561741	29000803656600
29	Ekurga	561728	29000803655300
30	Ekurgawadi	561729	29000803655400
31	Fulsingnagar	561762	29000803658700
32	Ganeshnagar	561761	29000803658600
33	Gugalgaon	561693	29000803651800
34	Gunjoti	561738	29000803656300
35	Gunjotiwadi	561744	29000803656900
36	Guruwadi	561713	29000803653800
37	Handral	561698	29000803652300
38	Hippargarao	561705	29000803653000
39	Ingole Tanda	561758	29000803658300
40	Jagadalwadi	561702	29000803652700
41	Jakekur	561732	29000803655700
42	Jakekurwadi	561736	29000803656100
43	Jawalga Bet	561692	29000803651700
44	Kadamapur	561695	29000803652000
45	Kaddora	561687	29000803651200
46	Kader	561747	29000803657200
47	Kaldeo nimbala	561685	29000803651000
48	Kalnimbala	561686	29000803651100

Alphabetical list of Villages (C. D. Block wise)

Name of the District: Osmanabad

Serial number	Name of village	2011 Census MDDS code number	2001 Census location code number
1	2	3	4
49	Kanthekur	561764	29000803658900
50	Karali	561700	29000803652500
51	Kasgi	561746	29000803657100
52	Kasgiwadi	561745	29000803657000
53	Katewadi	561734	29000803655900
54	Kawatha	561675	29000803650000
55	Kesar Jawalga	561768	29000803659300
56	Kolewadi	561679	29000803650400
57	Kolsur (G)	561706	29000803653100
58	Kolsur (K)	561707	29000803653200
59	Koral	561723	29000803654800
60	Koregaon	561731	29000803655600
61	Koregaonwadi	561730	29000803655500
62	Kothali	561766	29000803659100
63	Kunhali	561696	29000803652100
64	Madaj	561691	29000803651600
65	Mahalingraiwadi	561753	29000803657800
66	Malgi	561712	29000803653700
67	Malgiwadi	561719	29000803654400
68	Manegopal	561721	29000803654600
69	Matola kh.	561676	29000803650100
70	Mulaj	561699	29000803652400
71	Murli	561765	29000803659000
72	Murum (Rural)	561757	29000803658200
73	Nagral	561716	29000803654100
74	Nai Chakur	561678	29000803650300
75	Naiknagar	561756	29000803658100
76	Naiknagar	561763	29000803658800
77	Narangwadi	561682	29000803650700
78	Palasgaon	561743	29000803656800
79	Paraskheda	561714	29000803653900
80	Peth sangvi	561683	29000803650800
81	Rampur	561725	29000803655000
82	Samudral	561684	29000803650900
83	Sawalsur	561689	29000803651400
84	Sundarwadi	561755	29000803658000
85	Supatgaon	561750	29000803657500
86	Talmod	561701	29000803652600
87	Thorliwadi	561704	29000803652900
88	Trikoli	561694	29000803651900
89	Tugaon	561754	29000803657900
90	Turori	561708	29000803653300
91	Umarga(rural)	561740	29000803656500
92	Varnalwadi	561770	29000803659500
93	Vhantal	561727	29000803655200
94	Wagdari	561690	29000803651500
95	Yeli	561733	29000803655800
96	Yenegur	561752	29000803657700

VILLAGE DIRECTORY
UMARGA C.D.BLOCK

Census of India 2011 -**Amenities and**

Name of District:- Osmanabad

Name of CD Block:- Umarga

Sr.No.	Name village	Location code no.	Total area of the village (in hectares rounded up to one decimal place)	Total population (2011 census)	Number of households (2011 census)	Number of educational amenities available. (If not available within the village , the distance range code viz; a for < 5 Kms, b for 5-10 Kms and c for 10+ kms of nearest place where facility is available is given).									
						Pre-Primary school (PP)	Primary school (P)	Middle school (M)	Secondary School (S)	Senior Secondary school (SS)	Degree college of arts science & commerce (ASC)	Engineering college(EC)	Medical college (MC)	Management institute (MI)	Polytechnic (Pt)
1	2	3	4	5	6	7	8	9	10	11	12	13	14	15	16
1	Kawatha	561675	1466	4194	907	6	3	3	1	1	c	c	c	c	c
2	Matola kh.	561676	196.5	791	212	4	1	a	c	c	a	c	c	c	c
3	Bori	561677	627.7	1344	272	2	1	1	c	c	b	c	c	c	c
4	Nai Chakur	561678	2132	4532	1009	2	3	2	2	1	c	c	c	c	c
5	Kolewadi	561679	237	488	108	1	1	a	c	a	c	c	c	c	c
6	Bhagatwadi	561680	326.2	689	142	1	1	a	a	a	c	a	c	c	c
7	Chirewadi	561681	382.4	427	87	1	1	a	a	a	c	c	b	b	c
8	Narangwadi	561682	1637.3	3809	880	2	3	2	1	b	a	c	c	c	c
9	Peth sangvi	561683	2304	4634	950	5	2	2	1	c	c	c	c	c	c
10	Samudral	561684	721	1412	343	5	2	1	c	c	c	c	c	c	c
11	Kaldeo nimbala	561685	1033	2275	569	1	2	1	1	b	c	c	c	c	c
12	Kalnimbala	561686	1075.3	1989	393	3	2	2	b	c	c	c	c	c	c
13	Kaddora	561687	704	1423	301	3	2	1	c	c	c	c	c	c	c
14	Babalsur	561688	401.1	860	206	2	1	1	c	a	c	c	c	c	c
15	Sawalsur	561689	839	1355	275	2	1	1	1	c	b	c	c	c	c
16	Wagdari	561690	967	1234	280	1	1	1	c	c	c	c	c	c	c
17	Madaj	561691	2178	5409	1255	2	4	2	2	1	c	c	c	c	c
18	Jawalga Bet	561692	804.7	1741	387	6	2	1	c	c	c	c	c	c	c
19	Gugalgaon	561693	1165	1921	423	3	2	1	1	b	c	c	c	c	c
20	Trikoli	561694	1564.8	2473	469	3	2	1	1	b	b	b	c	c	c
21	Kadamapur	561695	445	773	153	3	1	1	a	c	c	c	c	c	c
22	Kunhali	561696	1263	3054	614	2	3	1	1	c	c	c	c	c	c
23	Dudhanal	561697	441	467	100	1	1	a	c	c	c	c	c	c	c
24	Handral	561698	562	845	179	1	1	1	b	b	c	c	c	c	c

VILLAGE DIRECTORY

Village Directory

Land use (As in 2009)

Location Code No:- 525

Location Code No:- 0294

Number of educational amenities available. (If not available within the village , the distance range code viz; a for < 5 Kms, b for 5-10 Kms and c for 10+ kms of nearest place where facility is available is given).				Number of Medical Amenities available. (If not available within the village , the distance range code viz; a for < 5 Kms, b for 5-10 Kms and c for 10+ kms of nearest place where facility is available is given).										Name village	Sr.No.	
Vocational training school /ITI	Non-formal training centre (NFTC)	Special school for disabled (SSD)	Others (specify)	Community health centre (CHC)	Primary health centre (PHC)	Primary health sub centre (PHS)	Maternity and child welfare centre (MCW)	T.B. clinic (TBC)	Hospital-allopathic (HA)	Hospital-alternative medicine (HO)	Dispensary (D)	Veterinary hospital (VH)	Mobile health clinic (MHC)			Family welfare centre (FWC)
17	18	19	20	21	22	23	24	25	26	27	28	29	30	31	2	1
a	a	a		c	b	1	b	b	b	b	1	c	a	b	Kawatha	1
c	c	c		c	b	b	b	b	b	c	b	c	c	b	Matola kh.	2
c	c	c		c	b	b	b	b	b	c	b	c	c	b	Bori	3
c	c	c		c	1	1	1	1	1	c	1	1	c	1	Nai Chakur	4
c	c	c		c	b	b	b	b	b	b	b	a	c	b	Kolewadi	5
c	c	c		c	b	b	b	b	b	b	b	a	c	b	Bhagatwadi	6
c	c	c		c	b	b	b	b	b	b	b	a	c	b	Chirewadi	7
c	c	c		c	b	b	b	b	b	c	b	c	c	b	Narangwadi	8
c	c	c		c	b	1	b	b	b	c	1	b	c	b	Peth sangvi	9
c	c	c		c	b	b	b	b	b	c	b	c	c	b	Samudral	10
c	c	c		c	b	b	b	b	b	c	b	c	c	b	Kaldeo nimbala	11
c	c	c		c	b	1	b	b	b	c	b	c	c	b	Kalnimbala	12
c	c	c		c	b	b	b	b	b	c	b	c	c	b	Kaddora	13
c	c	c		c	b	b	b	b	b	c	b	c	c	b	Babalsur	14
c	c	c		c	b	b	b	b	b	b	b	c	c	b	Sawalsur	15
c	c	c		c	b	b	b	b	b	c	b	c	c	b	Wagdari	16
c	c	c		c	b	1	b	b	b	c	b	c	c	b	Madaj	17
c	c	c		c	b	b	b	b	b	c	b	c	c	b	Jawalga Bet	18
c	c	c		c	b	1	b	b	b	c	b	c	c	b	Gugalgaon	19
c	c	c		c	b	1	b	b	b	b	b	b	c	b	Trikoli	20
c	c	c		c	b	b	b	b	b	b	b	b	c	b	Kadamapur	21
c	c	c		c	b	a	b	b	b	b	b	a	c	b	Kunhali	22
c	c	c		c	b	b	b	b	b	b	b	b	c	b	Dudhanal	23
c	c	c		c	b	b	b	b	b	b	b	b	c	b	Handral	24

**Census of India 2011 -
Amenities and**

Name of District:- Osmanabad

Name of CD Block:- Umarga

Sr.No.	Name village	Number of Non-Government Medical Amenities available.							Availability of drinking water - Yes / No							
		Charitable non Govt. hospital/Nursing home.	Medical practitioner with MBBS Degree	Medical practitioner with other degree	Medical practitioner with no degree	Traditional practitioner and faith healer .	Medicine Shop	Others	Tap water (Treated/Untreated)	Well water (Covered / Uncovered well)	Hand Pump	Tube wells / Bore well	Spring	River / Canal	Tank / Pond / Lake	Others
1	2	32	33	34	35	36	37	38	39	40	41	42	43	44	45	46
1	Kawatha	0	0	1	0	0	1	0	Yes	Yes	Yes	Yes	No	No	No	No
2	Matola kh.	0	0	0	0	0	0	0	Yes	Yes	Yes	Yes	No	Yes	No	No
3	Bori	0	0	1	0	0	0	0	Yes	Yes	Yes	Yes	No	Yes	No	No
4	Nai Chakur	0	0	1	0	0	1	0	Yes	Yes	Yes	Yes	No	No	No	No
5	Kolewadi	0	0	0	0	0	0	0	No	Yes	Yes	Yes	No	No	No	No
6	Bhagatwadi	0	0	0	0	0	0	0	No	Yes	Yes	Yes	No	No	No	No
7	Chirewadi	0	0	0	0	0	0	0	No	Yes	Yes	Yes	No	No	No	No
8	Narangwadi	0	0	1	0	0	1	0	Yes	Yes	Yes	Yes	No	Yes	Yes	No
9	Peth sangvi	0	0	1	0	0	1	0	Yes	Yes	Yes	Yes	No	No	No	No
10	Samudral	0	0	1	0	0	0	0	Yes	Yes	Yes	Yes	No	No	Yes	No
11	Kaldeo nimbala	0	0	1	0	0	0	0	Yes	Yes	Yes	Yes	No	No	Yes	No
12	Kalnimbala	0	0	1	0	0	0	0	Yes	Yes	Yes	Yes	No	Yes	Yes	No
13	Kaddora	0	0	1	0	0	0	0	Yes	Yes	Yes	Yes	No	No	No	No
14	Babalsur	0	0	0	0	0	0	0	Yes	Yes	Yes	Yes	No	No	No	No
15	Sawalsur	0	0	1	0	0	0	0	Yes	Yes	Yes	Yes	No	No	No	No
16	Wagdari	0	0	1	0	0	0	0	Yes	Yes	Yes	Yes	No	No	No	No
17	Madaj	0	1	1	0	0	1	0	Yes	Yes	Yes	Yes	No	No	No	No
18	Jawalga Bet	0	0	1	0	0	0	0	No	Yes	Yes	Yes	No	No	No	No
19	Gugalgaon	0	0	1	0	0	0	0	Yes	Yes	Yes	Yes	No	No	No	No
20	Trikoli	0	0	1	0	0	0	0	Yes	Yes	Yes	No	Yes	No	No	No
21	Kadamapur	0	0	0	0	0	0	0	Yes	Yes	Yes	Yes	No	No	Yes	No
22	Kunhali	0	0	1	0	0	1	0	Yes	Yes	Yes	Yes	No	No	Yes	No
23	Dudhanal	0	0	0	0	0	0	0	Yes	Yes	Yes	Yes	No	No	Yes	No
24	Handral	0	0	0	0	0	0	0	Yes	Yes	Yes	Yes	No	No	No	No

VILLAGE DIRECTORY

Village Directory

Land use (As in 2009)

Location Code No:- 525

Location Code No:- 0294

Availability of toilet & others Yes / No				Communication and transport facilities (If amenities available code -Yes is given except for Village Pin Code ,If not available within the village , the distance range code viz; a for < 5 Kms, b for 5-10 Kms and c for 10+ kms of nearest place where facility is available is given).							Name village	Sr.No.
Community toilet including bath.	Community toilet excluding bath.	Rural sanitary mart or sanitary hardware outlet available near the village.	Community bio- gas or recycle of waste for productive use.	Post office(PO)	Sub post office (SPO)	Post & Telegraph office (P&TO)	Village Pin Code	Telephones (Land lines)	Public call office (PCO)	Mobile phone coverage		
47	48	49	50	51	52	53	54	55	56	57	2	1
No	Yes	No	No	Yes	c	Yes	413406	Yes	Yes	Yes	Kawatha	1
No	No	No	No	c	Yes	c	413606	Yes	a	Yes	Matola kh.	2
No	No	No	No	c	Yes	c	413606	Yes	Yes	Yes	Bori	3
No	Yes	No	No	Yes	c	Yes	413606	Yes	Yes	Yes	Nai Chakur	4
No	No	No	No	a	c	a	413606	a	a	a	Kolewadi	5
No	No	No	No	a	a	a	413606	a	a	Yes	Bhagatwadi	6
No	No	No	No	a	a	a	413606	a	a	a	Chirewadi	7
No	Yes	No	No	Yes	c	Yes	413606	Yes	Yes	Yes	Narangwadi	8
No	Yes	No	No	Yes	c	Yes	413606	Yes	Yes	Yes	Peth sangvi	9
No	No	No	No	c	Yes	c		Yes	Yes	Yes	Samudral	10
No	No	No	No	b	Yes	b		Yes	Yes	Yes	Kaldeo nimbala	11
No	No	No	No	b	b	b		Yes	Yes	Yes	Kalnimbala	12
No	No	No	No	c	c	c		Yes	Yes	Yes	Kaddora	13
No	No	No	No	c	Yes	c	413606	Yes	a	Yes	Babalsur	14
No	No	No	No	b	b	b		Yes	Yes	Yes	Sawalsur	15
No	No	No	No	c	c	c		Yes	Yes	Yes	Wagdari	16
No	Yes	No	No	Yes	c	Yes		Yes	Yes	Yes	Madaj	17
No	No	No	No	c	Yes	c		Yes	Yes	Yes	Jawalga Bet	18
No	No	No	No	c	c	c		Yes	Yes	Yes	Gugalgaon	19
No	No	No	No	b	Yes	b	413606	Yes	Yes	Yes	Trikoli	20
No	No	No	No	a	a	a	413606	Yes	a	Yes	Kadamapur	21
No	Yes	No	No	Yes	c	Yes	413606	Yes	Yes	Yes	Kunhali	22
No	No	No	No	a	c	a	413606	a	a	Yes	Dudhanal	23
No	No	No	No	a	a	a	413606	Yes	a	Yes	Handral	24

**Census of India 2011 -
Amenities and**

Name of District:- Osmanabad

Name of CD Block:- Umarga

Sr.No.	Name village	Communication and transport facilities (If amenities available code -Yes is given except for Village Pin Code ,If not available within the village , the distance range code viz; a for < 5 Kms, b for 5-10 Kms and c for 10+ kms of nearest place where facility is available is given).									
		Internet cafes/ Common service centre (CSC)	Private courier facility	Bus service (Public & Private)	Railway stations	Auto/Modified Autos	Taxis and Vans	Tractors	Cycle-pulled rickshaws(Manual & Machine driven)	Carts driven by animals	Sea /River ferry service
1	2	58	59	60	61	62	63	64	65	66	67
1	Kawatha	c	c	Yes	c	Yes	Yes	c		c	
2	Matola kh.	c	c	Yes	c	b	b	c		c	
3	Bori	c	c	Yes	c	b	b	c		c	
4	Nai Chakur	c	c	Yes	c	Yes	Yes	c		c	
5	Kolewadi	c	c	Yes	c	b	b	c		c	
6	Bhagatwadi	c	c	Yes	c	b	b	c		c	
7	Chirewadi	c	c	Yes	c	b	b	c		c	
8	Narangwadi	c	c	Yes	c	Yes	Yes	c		c	b
9	Peth sangvi	c	c	Yes	c	Yes	Yes	c		b	
10	Samudral	c	c	Yes	c	b	b	c		b	
11	Kaldeo nimbala	c	c	Yes	c	Yes	Yes	c		c	c
12	Kalnimbala	c	c	Yes	c	b	b	c		c	c
13	Kaddora	c	c	Yes	c	b	b	c		c	c
14	Babalsur	c	c	Yes	c	b	b	c		c	
15	Sawalsur	c	c	Yes	c	b	b	c		c	
16	Wagdari	c	c	Yes	c	b	b	c		b	
17	Madaj	Yes	Yes	Yes	c	Yes	Yes	c		c	
18	Jawalga Bet	c	c	Yes	c	b	b	c		b	
19	Gugalgaon	c	c	Yes	c	b	b	c		c	
20	Trikoli	b	b	Yes	c	Yes	Yes	c		c	
21	Kadamapur	c	c	Yes	c	b	b	c		c	
22	Kunhali	c	c	Yes	c	Yes	Yes	c		c	
23	Dudhanal	c	c	Yes	c	b	b	c		c	
24	Handral	c	c	Yes	c	b	b	c		c	

VILLAGE DIRECTORY

Village Directory

Land use (As in 2009)

Location Code No:- 525

Location Code No:- 0294

Village connected to highways,village roads, banks & credit societies (If amenities available code -Yes is given, If not available within the village , the distance range code viz; a for < 5 Kms, b for 5-10 Kms and c for 10+ kms of nearest place where facility is available is given).												Name village	Sr.No.
Connected to national highway(NH)	Connected to state highway(SH)	Connected to major district road (MDR)	Connected to others district road	Pucca roads	Kutchcha roads	Water bounded macadam(WBM) roads	Navigable waterway (river/canal)(NW)	Footpaths (FP)	Commercial & Co-operative Banks	ATM	Agricultural Credit Societies		
68	69	70	71	72	73	74	75	76	77	78	79	2	1
c	Yes	Yes	Yes	Yes	a	Yes		Yes	Yes	c	Yes	Kawatha	1
Yes	Yes	Yes	b	Yes	Yes	Yes		Yes	c	c	a	Matola kh.	2
c	b	b	b	Yes	Yes	Yes		Yes	c	c	Yes	Bori	3
c	Yes	Yes	Yes	Yes	Yes	Yes		Yes	c	c	Yes	Nai Chakur	4
c	Yes	Yes	Yes	Yes	a	Yes		Yes	c	c	a	Kolewadi	5
c	Yes	Yes	Yes	Yes	Yes	Yes		Yes	a	a	a	Bhagatwadi	6
c	Yes	Yes	Yes	Yes	Yes	Yes		Yes	a	c	a	Chirewadi	7
Yes	Yes	Yes	Yes	Yes	Yes	Yes		Yes	c	c	Yes	Narangwadi	8
c	b	Yes	b	Yes	Yes	a		Yes	Yes	c	Yes	Peth sangvi	9
b	Yes	b	Yes	Yes	Yes	Yes		Yes	Yes	c	Yes	Samudral	10
b	b	b	Yes	Yes	a	a		Yes	b	c	Yes	Kaldeo nimbala	11
b	b	b	Yes	Yes	a	a		Yes	b	c	Yes	Kalnimbala	12
b	b	b	Yes	Yes	Yes	a		Yes	a	c	Yes	Kaddora	13
Yes	Yes	Yes	b	Yes	Yes	Yes		Yes	c	c	a	Babalsur	14
c	b	b	Yes	Yes	a	Yes		Yes	a	c	Yes	Sawalsur	15
c	b	b	b	Yes	Yes	a		Yes	c	c	Yes	Wagdari	16
c	c	c	Yes	Yes	Yes	a		Yes	c	c	Yes	Madaj	17
c	a	c	Yes	Yes	a	a		Yes	Yes	c	Yes	Jawalga Bet	18
c	b	b	b	Yes	Yes	a		Yes	c	c	Yes	Gugalgaon	19
b	Yes	b	Yes	Yes	Yes	Yes		Yes	b	b	Yes	Trikoli	20
b	b	b	Yes	Yes	a	Yes		Yes	c	c	a	Kadamapur	21
b	Yes	b	Yes	Yes	a	Yes		Yes	c	c	Yes	Kunhali	22
c	Yes	Yes	Yes	Yes	a	Yes		Yes	b	c	a	Dudhanal	23
b	b	b	Yes	Yes	a	Yes		Yes	b	c	b	Handral	24

Census of India 2011 -**Amenities and**

Name of District:- Osmanabad

Name of CD Block:- Umarga

Sr.No.	Name village	Availability of miscellaneous facilities (If amenities available code -Yes is given, If not available within the village , the distance range code viz; a for < 5 Kms, b for 5-10 Kms and c for 10+ kms of nearest place where facility is available is given).										
		Self-Help Group (SHG)	Public distribution system (PDS) shop	Mandis / Regular market	Weekly Haat	Agricultural marketing society	Integrated Child Development Scheme (Nutritional Centres)	Anganwadi Centre (Nutritional Centres)	Others (Nutritional Centres)	ASHA (Accredited Social Health Activist)	Community centre with/without TV	Sports Field,
1	2	80	81	82	83	84	85	86	87	88	89	90
1	Kawatha	Yes	Yes	c	Yes	b	Yes	Yes	Yes	Yes	Yes	c
2	Matola kh.	Yes	Yes	c	c	c	Yes	Yes	Yes	c	c	c
3	Bori	Yes	Yes	c	c	c	Yes	Yes	Yes	Yes	b	b
4	Nai Chakur	Yes	Yes	c	Yes	c	Yes	Yes	Yes	Yes	Yes	c
5	Kolewadi	Yes	a	c	a	c	Yes	Yes	Yes	c	c	c
6	Bhagatwadi	Yes	a	c	c	c	Yes	Yes	Yes	c	c	c
7	Chirewadi	a	a	c	a	c	Yes	Yes	Yes	c	c	c
8	Narangwadi	Yes	Yes	c	Yes	c	Yes	Yes	Yes	Yes	Yes	c
9	Peth sangvi	Yes	Yes	c	Yes	c	Yes	Yes	Yes	Yes	Yes	c
10	Samudral	Yes	Yes	c	c	c	Yes	Yes	Yes	Yes	c	c
11	Kaldeo nimbala	Yes	Yes	c	c	c	Yes	Yes	Yes	Yes	Yes	c
12	Kalnimbala	Yes	Yes	b	b	c	Yes	Yes	Yes	Yes	c	c
13	Kaddora	Yes	Yes	c	c	c	Yes	Yes	Yes	Yes	c	c
14	Babalsur	Yes	Yes	c	c	c	Yes	Yes	Yes	c	c	c
15	Sawalsur	Yes	Yes	c	c	c	Yes	Yes	Yes	Yes	c	c
16	Wagdari	Yes	Yes	c	c	c	Yes	Yes	Yes	Yes	c	c
17	Madaj	Yes	Yes	Yes	Yes	c	Yes	Yes	Yes	Yes	Yes	c
18	Jawalga Bet	Yes	Yes	c	c	c	Yes	Yes	Yes	Yes	c	c
19	Gugalgaon	Yes	Yes	c	c	c	Yes	Yes	Yes	Yes	c	c
20	Trikoli	Yes	Yes	c	b	c	Yes	Yes	Yes	Yes	Yes	c
21	Kadamapur	Yes	Yes	c	b	b	Yes	Yes	Yes	c	c	c
22	Kunhali	Yes	Yes	c	Yes	c	Yes	Yes	Yes	Yes	Yes	c
23	Dudhanal	Yes	a	a	a	c	Yes	Yes	Yes	c	c	c
24	Handral	Yes	a	b	b	c	Yes	Yes	Yes	c	c	c

VILLAGE DIRECTORY

Village Directory

Land use (As in 2009)

Location Code No:- 525

Location Code No:- 0294

Availability of miscellaneous facilities (If amenities available code -Yes is given, If not available within the village , the distance range code viz; a for < 5 Kms, b for 5-10 Kms and c for 10+ kms of nearest place where facility is available is given).							Availability of electricity (Yes/No)				Nearest Town			
Sports Club / Recreation Centre	Cinema / Video Hall	Public Library	Public Reading Room	Newspaper Supply	Assembly Polling station	Birth & Death Registration Office	Power Supply for Domestic Use (ED)	Power Supply for Agricultural Use (EAG)	Power Supply for Commercial Use (EC)	Power Supply for All Uses (EA)	Name	Distance range code i.e. a for < 5 Kms, b for 5-10 Kms and c for 10+ kms .	Name village	Sr.No.
91	92	93	94	95	96	97	98	99	100	101	102	103	2	1
c	c	Yes	Yes	Yes	Yes	Yes	Yes	Yes	Yes	Yes	Umarga	c	Kawatha	1
c	c	c	c	c	b	Yes	Yes	Yes	Yes	Yes	Umarga	c	Matola kh.	2
b	b	b	b	Yes	Yes	a	Yes	Yes	Yes	Yes	Umarga	c	Bori	3
c	c	Yes	Yes	Yes	Yes	Yes	Yes	Yes	Yes	Yes	Umarga	c	Nai Chakur	4
c	c	c	c	c	b	a	Yes	Yes	No	No	Umarga	c	Kolewadi	5
c	c	c	c	c	b	a	Yes	Yes	No	No	Umarga	c	Bhagatwadi	6
c	c	c	c	c	b	a	Yes	Yes	No	No	Umarga	c	Chirewadi	7
c	c	Yes	Yes	Yes	Yes	Yes	Yes	Yes	Yes	Yes	Umarga	c	Narangwadi	8
c	c	Yes	Yes	Yes	Yes	Yes	Yes	Yes	Yes	Yes	Umarga	b	Peth sangvi	9
c	c	c	c	Yes	Yes	Yes	Yes	Yes	Yes	Yes	Umarga	b	Samudral	10
c	c	c	c	Yes	Yes	Yes	Yes	Yes	Yes	Yes	Umarga	c	Kaldeo nimbala	11
c	c	c	c	Yes	Yes	Yes	Yes	Yes	Yes	Yes	Umarga	c	Kalnimbala	12
c	c	c	c	Yes	Yes	Yes	Yes	Yes	Yes	Yes	Umarga	c	Kaddora	13
c	c	c	c	c	b	Yes	Yes	Yes	Yes	Yes	Umarga	c	Babalsur	14
c	c	c	c	Yes	Yes	a	Yes	Yes	Yes	Yes	Umarga	b	Sawalsur	15
c	c	c	c	Yes	Yes	Yes	Yes	Yes	Yes	Yes	Umarga	b	Wagdari	16
c	c	Yes	Yes	Yes	Yes	Yes	Yes	Yes	Yes	Yes	Umarga	c	Madaj	17
c	c	Yes	Yes	Yes	Yes	Yes	Yes	Yes	Yes	Yes	Umarga	b	Jawalga Bet	18
c	c	c	c	Yes	Yes	Yes	Yes	Yes	Yes	Yes	Umarga	c	Gugalgaon	19
c	c	c	c	Yes	Yes	Yes	Yes	Yes	Yes	Yes	Umarga	c	Trikoli	20
c	c	c	c	c	b	Yes	Yes	Yes	Yes	Yes	Umarga	c	Kadamapur	21
c	c	Yes	Yes	Yes	Yes	Yes	Yes	Yes	Yes	Yes	Umarga	c	Kunhali	22
c	c	c	c	c	b	a	Yes	Yes	No	No	Umarga	c	Dudhanal	23
c	c	c	c	c	b	a	Yes	Yes	Yes	Yes	Umarga	c	Handral	24

Census of India 2011 -**Amenities and**

Name of District:- Osmanabad

Name of CD Block:- Umarga

Sr.No.	Name village	Land Use										
		Area under different types of land use (in hectares rounded up to one decimal place)										
		Forests	Area under Non-agricultural Uses	Barren and Un-cultivable land	Permanent Pastures and Other Grazing Lands	Land Under Miscellaneous Tree Crops etc.	Culturable Waste Land	Fallow lands other than current fallows	Current Fallows	Net Area Sown	Total Irrigated Land Area	Total Un-irrigated Land Area
1	2	104	105	106	107	108	109	110	111	112	113	114
1	Kawatha	0	41.5	0	0	0	25.7	0	0	1398.8	106	1292.8
2	Matola kh.	0	2.8	6.6	0	0	4.7	0	0	182.4	32.5	150
3	Bori	0	2	32.7	0	0	32.7	0	0	560.3	42	518.3
4	Nai Chakur	0	67.2	0	0	0	11.9	0	0	2052.9	64.2	1988.7
5	Kolewadi	0	2	0	1.2	0	0.5	0	0	233.4	10.6	222.8
6	Bhagatwadi	0	2	0	2.1	0	1.5	0	0	320.6	8.2	312.4
7	Chirewadi	0	1.5	0	0.5	0	0	3.2	0	377.2	8	369.2
8	Narangwadi	6.6	1.2	60.1	6.6	0	0	0	0	1562.9	62.2	1500.7
9	Peth sangvi	0	138.4	0	0	0	91.3	0	0	2074.3	316.3	1758
10	Samudral	0	38.6	0	0	0	74.1	0	0	608.3	41.5	566.8
11	Kaldeo nimbala	0	21.6	0	0	0	21.6	0	0	989.8	49.4	940.4
12	Kalnimbala	0	2	50	23.8	80	149	100	95	575.5	110	465.5
13	Kaddora	0	14.5	0	0	0	21.2	0	0	668.3	34.6	633.8
14	Babalsur	0	2	32.7	0	0	3	0	0	363.5	28	335.5
15	Sawalsur	0	9.9	0	0	0	29.6	0	0	799.5	29.6	769.8
16	Wagdari	0	21.1	0	0	0	13.7	0	0	932.2	32.6	899.6
17	Madaj	14.8	17.8	0	0	0	31.6	0	0	2113.8	37.6	2076.2
18	Jawalga Bet	45.5	2	5	6.7	0	0	0	0	745.6	20.2	725.4
19	Gugalgaon	39.5	18.8	0	0	0	69.2	0	0	1037.5	18.8	1018.7
20	Trikoli	95	2	0	0	0	0	205.6	0	1262.2	0	1262.2
21	Kadamapur	0	5	25	10	5	30	5	5	360	121	239
22	Kunhali	108.7	4.9	0	0	0	157	0	0	992.4	659.2	333.1
23	Dudhanal	5	2	5	0	5	5	10	10	399	65	334
24	Handral	0	5	5	0	5	2	5	2	538	75	463

VILLAGE DIRECTORY

Village Directory

Land use (As in 2009)

Location Code No:- 525

Location Code No:- 0294

Land Use					Name of three most important commodities manufactured			Name of Village	Serial Number
Area irrigated by source (in hectare).					First	Second	Third		
Canals (C)	Wells/Tube-wells(W/TW)	Tanks/Lakes(T/L)	Water Falls(WF)	Others(O)					
115	116	117	118	119	120	121	122	2	1
0	106	0	0	0				Kawatha	1
0	32.5	0	0	0	Jaggery			Matola kh.	2
0	42	0	0	0	Jaggery			Bori	3
0	64.2	0	0	0				Nai Chakur	4
0	0	10.6	0	0				Kolewadi	5
0	8.2	0	0	0				Bhagatwadi	6
0	8	0	0	0				Chirewadi	7
0	61.2	1	0	0	Jaggery			Narangwadi	8
59.3	237.2	19.8	0	0				Peth sangvi	9
0	41.5	0	0	0				Samudral	10
0	49.4	0	0	0				Kaldeo nimbala	11
0	80	30	0	0				Kalnimbala	12
0	34.6	0	0	0				Kaddora	13
0	28	0	0	0	Jaggery			Babalsur	14
0	29.6	0	0	0				Sawalsur	15
0	32.6	0	0	0				Wagdari	16
0	37.6	0	0	0				Madaj	17
0	20.2	0	0	0				Jawalga Bet	18
0	18.8	0	0	0				Gugalgaon	19
0	0	0	0	0				Trikoli	20
0	120.5	0	0	0.5				Kadamapur	21
0	649.4	0	0	9.9				Kunhali	22
0	60	5	0	0				Dudhanal	23
0	73	2	0	0				Handral	24

Census of India 2011 -**Amenities and**

Name of District:- Osmanabad

Name of CD Block:- Umarga

Sr.No.	Name village	Location code no.	Total area of the village (in hectares rounded up to one decimal place)	Total population (2011 census)	Number of households (2011 census)	Number of educational amenities available. (If not available within the village , the distance range code viz; a for < 5 Kms, b for 5-10 Kms and c for 10+ kms of nearest place where facility is available is given).									
						Pre-Primary school (PP)	Primary school (P)	Middle school (M)	Secondary School (S)	Senior Secondary school (SS)	Degree college of arts science & commerce (ASC)	Engineering college(EC)	Medical college (MC)	Management institute (MI)	Polytechnic (Pt)
1	2	3	4	5	6	7	8	9	10	11	12	13	14	15	16
25	Mulaj	561699	3158.2	7094	1471	2	5	2	2	1	c	c	c	c	c
26	Karali	561700	913	1704	350	6	2	1	c	b	c	c	c	c	c
27	Talmod	561701	1197	3183	605	3	2	1	1	c	c	c	c	c	c
28	Jagadalwadi	561702	450	1345	300	5	1	1	c	c	c	c	c	c	c
29	Dhaktiwadi	561703	744	887	201	1	1	1	b	c	c	c	c	c	c
30	Thorliwadi	561704	321	778	137	1	1	1	b	c	c	c	c	c	c
31	Hippargarao	561705	809.4	1668	348	2	2	1	c	c	c	c	c	c	c
32	Kolsur (G)	561706	449.9	887	185	3	1	1	c	c	c	c	c	c	c
33	Kolsur (K)	561707	443.6	1059	229	1	1	c	c	c	c	c	c	c	c
34	Turori	561708	1203	8335	1699	2	5	2	2	1	b	c	c	c	c
35	Dabka	561709	440.4	1348	265	6	1	1	c	b	b	c	c	c	c
36	Ashta Jahangir	561710	730	1451	320	1	2	1	b	b	c	c	c	c	c
37	Chinchkota	561711	514.3	983	204	1	1	1	b	b	c	c	c	c	c
38	Malgi	561712	1066	1502	334	2	2	1	1	b	c	c	c	c	c
39	Guruwadi	561713	403.4	584	145	3	1	a	a	b	c	c	c	c	c
40	Paraskheda	561714	259	396	104	2	1	c	c	c	b	c	c	c	c
41	Bhikar Sangvi	561715	303	629	158	2	1	1	c	c	b	c	c	c	c
42	Nagral	561716	328	940	192	2	1	1	c	c	c	c	c	c	c
43	Bendga	561717	1536	2483	503	2	2	1	1	b	b	c	c	c	c
44	Chandkal	561718	277.3	518	118	3	1	a	a	c	c	c	c	c	c
45	Malgiwadi	561719	403.5	860	205	1	1	1	a	a	c	c	c	c	c
46	Dhanora Dagad	561720	641	1309	320	2	1	1	c	c	c	c	c	c	c
47	Manegopal	561721	302	504	118	2	1	a	a	c	c	c	c	c	c
48	Diggi	561722	2119	3163	664	2	2	1	1	b	c	c	c	c	c

VILLAGE DIRECTORY

Village Directory

Land use (As in 2009)

Location Code No:- 525

Location Code No:- 0294

Number of educational amenities available. (If not available within the village , the distance range code viz; a for < 5 Kms, b for 5-10 Kms and c for 10+ kms of nearest place where facility is available is given).				Number of Medical Amenities available. (If not available within the village , the distance range code viz; a for < 5 Kms, b for 5-10 Kms and c for 10+ kms of nearest place where facility is available is given).										Name village	Sr.No.	
Vocational training school /ITI	Non-formal training centre (NFTC)	Special school for disabled (SSD)	Others (specify)	Community health centre (CHC)	Primary health centre (PHC)	Primary health sub centre (PHS)	Maternity and child welfare centre (MCW)	T.B. clinic (TBC)	Hospital-allopathic (HA)	Hospital-alternative medicine (HO)	Dispensary (D)	Veterinary hospital (VH)	Mobile health clinic (MHC)			Family welfare centre (FWC)
17	18	19	20	21	22	23	24	25	26	27	28	29	30	31	2	1
c	c	c		c	1	1	1	1	1	c	1	c	c	1	Mulaj	25
c	c	c		c	b	b	b	b	b	b	b	b	c	b	Karali	26
c	c	c		c	b	1	b	b	b	c	b	c	c	b	Talmod	27
c	c	c	1	c	b	b	b	b	b	c	b	c	c	b	Jagadalwadi	28
c	c	c	1	c	b	a	b	b	b	c	b	c	c	b	Dhaktiwadi	29
c	c	c		c	b	b	b	b	b	c	b	c	c	b	Thorliwadi	30
1	c	1		c	b	1	b	b	b	c	b	c		b	Hippargarao	31
c	c	c		c	b	b	b	b	b	c	b	c	c	b	Kolsur (G)	32
c	c	c		c	b	b	b	b	b	c	b	c	c	b	Kolsur (K)	33
c	c	b		1	b	1	1	1	1	c	1	b	c	1	Turori	34
c	c	b		c	b	a	b	b	b	b	b	b	c	b	Dabka	35
c	c	c		c	b	b	b	b	b	b	b	1	c	b	Ashta Jahangir	36
c	c	c		c	b	b	b	b	b	b	b	1	c	b	Chinchkota	37
c	c	c		c	b	1	b	b	b	c	b	a	c	b	Malgi	38
c	c	c		c	b	a	b	b	b	b	b	a	c	b	Guruwadi	39
c	c	c		c	b	b	b	b	b	b	b	c	1	b	Paraskheda	40
c	c	c	1	c	b	b	b	b	b	b	b	c	c	b	Bhikar Sangvi	41
c	c	c	2	c	b	b	b	b	b	c	b	c	c	b	Nagrul	42
c	c	c	2	c	b	b	b	b	b	b	b	c	1	b	Bendga	43
c	c	c	3	c	b	b	b	b	b	b	b	a	c	b	Chandkal	44
c	c	c		c	b	a	b	b	b	b	b	b	c	b	Malgiwadi	45
c	c	c		c	b	b	b	b	b	c	b	c	c	b	Dhanora Dagad	46
c	c	c	1	c	b	b	b	b	b	b	b	c	c	b	Manegopal	47
c	c	c	1	c	b	1	b	b	b	c	b	a	1	b	Diggi	48

**Census of India 2011 -
Amenities and**

Name of District:- Osmanabad

Name of CD Block:- Umarga

Sr.No.	Name village	Number of Non-Government Medical Amenities available.							Availability of drinking water - Yes / No							
		Charitable non Govt. hospital/Nursing home.	Medical practitioner with MBBS Degree	Medical practitioner with other degree	Medical practitioner with no degree	Traditional practitioner and faith healer .	Medicine Shop	Others	Tap water (Treated/Untreated)	Well water (Covered / Uncovered well)	Hand Pump	Tube wells / Bore well	Spring	River / Canal	Tank / Pond / Lake	Others
1	2	32	33	34	35	36	37	38	39	40	41	42	43	44	45	46
25	Mulaj	0	1	1	0	0	1	0	Yes	Yes	Yes	Yes	No	Yes	No	No
26	Karali	0	0	1	0	0	0	0	Yes	Yes	Yes	Yes	No	No	Yes	No
27	Talmod	0	0	1	0	0	1	0	Yes	Yes	Yes	Yes	Yes	No	Yes	No
28	Jagadalwadi	0	0	1	0	0	0	0	Yes	Yes	Yes	Yes	Yes	No	Yes	No
29	Dhaktiwadi	0	0	0	0	0	0	0	Yes	Yes	Yes	Yes	Yes	No	Yes	No
30	Thorliwadi	0	0	0	0	0	0	0	Yes	Yes	Yes	Yes	Yes	No	Yes	No
31	Hippargarao	0	0	1	0	0	0	0	Yes	Yes	Yes	Yes	No	No	No	No
32	Kolsur (G)	0	0	0	0	0	0	0	No	Yes	Yes	Yes	No	No	No	No
33	Kolsur (K)	0	0	1	0	0	0	0	Yes	Yes	Yes	Yes	No	No	Yes	No
34	Turori	0	1	1	0	0	1	0	Yes	Yes	Yes	Yes	No	No	Yes	No
35	Dabka	0	0	1	0	0	0	0	Yes	Yes	Yes	Yes	No	No	Yes	No
36	Ashta Jahangir	0	0	1	0	0	0	0	Yes	Yes	Yes	Yes	No	No	Yes	No
37	Chinchkota	0	0	0	0	0	0	0	Yes	Yes	Yes	Yes	No	No	No	No
38	Malgi	0	0	1	0	0	0	0	Yes	Yes	Yes	Yes	No	Yes	No	No
39	Guruwadi	0	0	0	0	0	0	0	Yes	Yes	Yes	Yes	No	Yes	No	No
40	Paraskheda	0	0	0	0	0	0	0	Yes	Yes	Yes	Yes	No	No	Yes	No
41	Bhikar Sangvi	0	0	0	0	0	0	0	Yes	Yes	Yes	Yes	No	No	Yes	No
42	Nagral	0	0	0	0	0	0	0	Yes	Yes	Yes	Yes	No	No	Yes	No
43	Bendga	0	0	1	0	0	0	0	Yes	Yes	Yes	Yes	No	No	Yes	No
44	Chandkal	0	0	0	0	0	0	0	Yes	Yes	Yes	Yes	No	Yes	Yes	No
45	Malgiwadi	0	0	0	0	0	0	0	Yes	Yes	Yes	Yes	No	Yes	Yes	No
46	Dhanora Dagad	0	0	1	0	0	0	0	Yes	Yes	Yes	Yes	No	Yes	Yes	No
47	Manegopal	0	0	0	0	0	0	0	Yes	Yes	Yes	Yes	No	Yes	Yes	No
48	Diggi	0	0	1	0	0	1	0	Yes	Yes	Yes	Yes	No	No	Yes	No

VILLAGE DIRECTORY

Village Directory

Land use (As in 2009)

Location Code No:- 525

Location Code No:- 0294

Availability of toilet & others Yes / No				Communication and transport facilities (If amenities available code -Yes is given except for Village Pin Code ,If not available within the village , the distance range code viz; a for < 5 Kms, b for 5-10 Kms and c for 10+ kms of nearest place where facility is available is given).								
Community toilet including bath.	Community toilet excluding bath.	Rural sanitary mart or sanitary hardware outlet available near the village.	Community bio- gas or recycle of waste for productive use.	Post office(PO)	Sub post office (SPO)	Post & Telegraph office (P&TO)	Village Pin Code	Telephones (Land lines)	Public call office (PCO)	Mobile phone coverage	Name village	Sr.No.
47	48	49	50	51	52	53	54	55	56	57	2	1
No	Yes	No	No	Yes	c	Yes	413606	Yes	Yes	Yes	Mulaj	25
No	No	No	No	c	Yes	c	413606	Yes	Yes	Yes	Karali	26
No	Yes	No	No	Yes	c	Yes	413606	Yes	Yes	Yes	Talmod	27
No	No	No	No	c	Yes	c	413616	Yes	Yes	Yes	Jagadalwadi	28
No	No	No	No	b	b	b	413606	Yes	a	Yes	Dhaktiwadi	29
No	No	No	No	c	c	c	413606	Yes	a	Yes	Thorliwadi	30
No	No	No	No	c	Yes	c	413606	Yes	Yes	Yes	Hippargarao	31
No	No	No	No	c	Yes	c	413606	Yes	a	Yes	Kolsur (G)	32
No	No	No	No	c	Yes	c	413606	Yes	Yes	Yes	Kolsur (K)	33
No	Yes	No	No	Yes	c	Yes		Yes	Yes	Yes	Turori	34
No	No	No	No	b	Yes	b		Yes	Yes	Yes	Dabka	35
No	No	No	No	b	b	b		Yes	Yes	Yes	Ashta Jahangir	36
No	No	No	No	c	c	c	413606	Yes	a	Yes	Chinchkota	37
No	No	No	No	c	Yes	c	413606	Yes	Yes	Yes	Malgi	38
No	No	No	No	c	c	c	413606	a	a	Yes	Guruwadi	39
No	No	No	No	b	b	b		a	a	a	Paraskheda	40
No	No	No	No	b	b	b		a	a	Yes	Bhikar Sangvi	41
No	No	No	No	a	a	a		Yes	a	Yes	Nagral	42
No	No	No	No	b	Yes	b		Yes	Yes	Yes	Bendga	43
No	No	No	No	c	c	c	413606	a	a	Yes	Chandkal	44
No	No	No	No	c	Yes	c	413606	Yes	a	Yes	Malgiwadi	45
No	No	No	No	b	b	b		Yes	Yes	Yes	Dhanora Dagad	46
No	No	No	No	a	a	a		a	a	Yes	Manegopal	47
No	Yes	No	No	Yes	c	Yes		Yes	Yes	Yes	Diggi	48

**Census of India 2011 -
Amenities and**

Name of District:- Osmanabad

Name of CD Block:- Umarga

Sr.No.	Name village	Communication and transport facilities (If amenities available code -Yes is given except for Village Pin Code ,If not available within the village , the distance range code viz; a for < 5 Kms, b for 5-10 Kms and c for 10+ kms of nearest place where facility is available is given).									
		Internet cafes/ Common service centre (CSC)	Private courier facility	Bus service (Public & Private)	Railway stations	Auto/Modified Autos	Taxis and Vans	Tractors	Cycle-pulled rickshaws(Manual & Machine driven)	Carts driven by animals	Sea /River ferry service
1	2	58	59	60	61	62	63	64	65	66	67
25	Mulaj	Yes	Yes	Yes	c	Yes	Yes	c		c	
26	Karali	c	c	Yes	c	b	b	c		c	
27	Talmod	c	c	Yes	c	Yes	Yes	c		c	
28	Jagadalwadi	c	c	Yes	c	b	b	c		c	
29	Dhaktiwadi	c	c	Yes	c	b	b	c		c	
30	Thorliwadi	c	c	Yes	c	b	b	c		c	
31	Hippargarao	c	c	Yes	c	b	b	c		c	
32	Kolsur (G)	c	c	Yes	c	b	b	c		b	
33	Kolsur (K)	c	c	Yes	c	b	b	c		b	
34	Turori	Yes	Yes	Yes	c	Yes	Yes	c		b	
35	Dabka	b	b	Yes	c	b	b	c		c	
36	Ashta Jahangir	c	c	Yes	c	b	b	c		c	
37	Chinchkota	c	c	Yes	c	b	b	c		b	
38	Malgi	c	c	Yes	c	b	b	c		b	
39	Guruwadi	c	c	Yes	c	b	b	c		b	
40	Paraskheda	b	b	a	c	b	b	c		a	
41	Bhikar Sangvi	b	b	Yes	c	b	b	c		b	
42	Nagral	c	c	Yes	c	b	b	c		b	
43	Bendga	b	b	Yes	c	Yes	Yes	c		b	
44	Chandkal	c	c	Yes	c	b	b	c		b	
45	Malgiwadi	c	c	Yes	c	b	b	c		b	
46	Dhanora Dagad	c	c	Yes	c	b	b	c		c	
47	Manegopal	c	c	Yes	c	b	b	c		c	
48	Diggi	c	c	Yes	c	Yes	Yes	c		c	

VILLAGE DIRECTORY

Village Directory

Land use (As in 2009)

Location Code No:- 525

Location Code No:- 0294

Village connected to highways,village roads, banks & credit societies (If amenities available code -Yes is given, If not available within the village , the distance range code viz; a for < 5 Kms, b for 5-10 Kms and c for 10+ kms of nearest place where facility is available is given).												Name village	Sr.No.
Connected to national highway(NH)	Connected to state highway(SH)	Connected to major district road (MDR)	Connected to others district road	Pucca roads	Kutchcha roads	Water bounded macadam(WBM) roads	Navigable waterway (river/canal)(NW)	Footpaths (FP)	Commercial & Co-operative Banks	ATM	Agricultural Credit Societies		
68	69	70	71	72	73	74	75	76	77	78	79	2	1
Yes	Yes	Yes	Yes	Yes	Yes	Yes		Yes	c	c	Yes	Mulaj	25
a	Yes	b	b	Yes	Yes	Yes		Yes	Yes	c	Yes	Karali	26
Yes	b	Yes	Yes	Yes	a	Yes		Yes	c	c	Yes	Talmod	27
a	b	b	Yes	Yes	a	a		Yes	c	c	Yes	Jagadalwadi	28
a	b	Yes	Yes	Yes	a	Yes		Yes	c	c	a	Dhaktiwadi	29
b	b	Yes	Yes	Yes	a	Yes		Yes	c	c	b	Thorliwadi	30
c	b	c	b	Yes	Yes	Yes		Yes	c	c	Yes	Hippargarao	31
b	b	b	a	Yes	a	a		Yes	b	c	b	Kolsur (G)	32
b	b	b	b	Yes	a	a		Yes	b	c	Yes	Kolsur (K)	33
Yes	b	Yes	Yes	Yes	Yes	Yes		Yes	b	b	Yes	Turori	34
Yes	Yes	b	Yes	Yes	Yes	Yes		Yes	Yes	b	Yes	Dabka	35
b	b	b	Yes	Yes	Yes	Yes		Yes	b	c	Yes	Ashta Jahangir	36
b	Yes	b	b	Yes	Yes	Yes		Yes	b	c	b	Chinchkota	37
c	Yes	Yes	Yes	Yes	Yes	Yes		Yes	c	c	Yes	Malgi	38
b	Yes	Yes	Yes	Yes	Yes	Yes		Yes	b	c	a	Guruwadi	39
b	b	b	b	Yes	Yes	Yes		Yes	b	b	a	Parashkeda	40
b	b	b	b	Yes	Yes	Yes		Yes	b	b	a	Bhikar Sangvi	41
c	c	c	b	Yes	Yes	Yes		Yes	c	c	a	Nagral	42
b	b	b	b	Yes	Yes	Yes		Yes	c	c	Yes	Bendga	43
c	a	a	Yes	Yes	Yes	a		Yes	a	c	a	Chandkal	44
b	Yes	Yes	Yes	Yes	Yes	Yes		Yes	c	c	Yes	Malgiwadi	45
c	c	c	c	Yes	Yes	Yes		Yes	c	c	Yes	Dhanora Dagad	46
c	c	c	c	Yes	Yes	Yes		Yes	a	c	a	Manegopal	47
c	c	c	Yes	Yes	Yes	Yes		Yes	c	c	Yes	Diggi	48

Census of India 2011 -**Amenities and**

Name of District:- Osmanabad

Name of CD Block:- Umarga

Sr.No.	Name village	Availability of miscellaneous facilities (If amenities available code -Yes is given, If not available within the village , the distance range code viz; a for < 5 Kms, b for 5-10 Kms and c for 10+ kms of nearest place where facility is available is given).										
		Self-Help Group (SHG)	Public distribution system (PDS) shop	Mandis / Regular market	Weekly Haat	Agricultural marketing society	Integrated Child Development Scheme (Nutritional Centres)	Anganwadi Centre (Nutritional Centres)	Others (Nutritional Centres)	ASHA (Accredited Social Health Activist)	Community centre with/without TV	Sports Field,
1	2	80	81	82	83	84	85	86	87	88	89	90
25	Mulaj	Yes	Yes	Yes	Yes	c	Yes	Yes	Yes	Yes	Yes	c
26	Karali	Yes	Yes	c	b	c	Yes	Yes	Yes	Yes	c	c
27	Talmod	Yes	Yes	b	Yes	c	Yes	Yes	Yes	Yes	Yes	c
28	Jagadalwadi	Yes	Yes	c	c	c	Yes	Yes	Yes	Yes	c	c
29	Dhaktiwadi	Yes	Yes	b	b	c	Yes	Yes	Yes	c	c	c
30	Thorliwadi	Yes	Yes	c	c	c	Yes	Yes	Yes	c	c	c
31	Hippargarao	Yes	Yes	c	c	c	Yes	Yes	Yes	Yes	c	c
32	Kolsur (G)	Yes	Yes	b	b	b	Yes	Yes	Yes	c	c	c
33	Kolsur (K)	Yes	Yes	b	b	b	Yes	Yes	Yes	Yes	c	c
34	Turori	Yes	Yes	Yes	Yes	b	Yes	Yes	Yes	Yes	Yes	c
35	Dabka	Yes	Yes	c	a	b	Yes	Yes	Yes	Yes	c	c
36	Ashta Jahangir	Yes	Yes	c	b	c	Yes	Yes	Yes	Yes	c	c
37	Chinchkota	Yes	Yes	b	b	b	Yes	Yes	Yes	c	c	c
38	Malgi	Yes	Yes	b	b	c	Yes	Yes	Yes	Yes	c	c
39	Guruwadi	Yes	Yes	b	b	c	Yes	Yes	Yes	c	c	c
40	Paraskheda	a	a	c	b	b	Yes	Yes	Yes	c	b	b
41	Bhikar Sangvi	Yes	a	c	b	b	Yes	Yes	Yes	c	b	b
42	Nagral	Yes	Yes	c	c	c	Yes	Yes	Yes	c	c	c
43	Bendga	Yes	Yes	b	b	b	Yes	Yes	Yes	Yes	Yes	c
44	Chandkal	Yes	Yes	c	c	c	Yes	Yes	Yes	c	c	c
45	Malgiwadi	Yes	Yes	b	b	c	Yes	Yes	Yes	c	c	c
46	Dhanora Dagad	Yes	Yes	c	c	c	Yes	Yes	Yes	Yes	c	c
47	Manegopal	Yes	Yes	c	a	c	Yes	Yes	Yes	c	c	c
48	Diggi	Yes	Yes	c	Yes	c	Yes	Yes	Yes	Yes	Yes	c

VILLAGE DIRECTORY

Village Directory

Land use (As in 2009)

Location Code No:- 525

Location Code No:- 0294

Availability of miscellaneous facilities (If amenities available code -Yes is given, If not available within the village , the distance range code viz; a for < 5 Kms, b for 5-10 Kms and c for 10+ kms of nearest place where facility is available is given).							Availability of electricity (Yes/No)				Nearest Town			
Sports Club / Recreation Centre	Cinema / Video Hall	Public Library	Public Reading Room	Newspaper Supply	Assembly Polling station	Birth & Death Registration Office	Power Supply for Domestic Use (ED)	Power Supply for Agricultural Use (EAG)	Power Supply for Commercial Use (EC)	Power Supply for All Uses (EA)	Name	Distance range code i.e. a for < 5 Kms, b for 5-10 Kms and c for 10+ kms .	Name village	Sr.No.
91	92	93	94	95	96	97	98	99	100	101	102	103	2	1
c	c	Yes	Yes	Yes	Yes	Yes	Yes	Yes	Yes	Yes	Umarga	c	Mulaj	25
c	c	Yes	Yes	Yes	Yes	Yes	Yes	Yes	Yes	Yes	Umarga	c	Karali	26
c	c	Yes	Yes	Yes	Yes	Yes	Yes	Yes	Yes	Yes	Umarga	c	Talmod	27
c	c	c	c	Yes	Yes	Yes	Yes	Yes	Yes	Yes	Umarga	c	Jagadalwadi	28
c	c	c	c	c	b	Yes	Yes	Yes	Yes	Yes	Umarga	c	Dhaktiwadi	29
c	c	c	c	b	b	a	Yes	Yes	Yes	Yes	Umarga	c	Thorliwadi	30
c	c	c	c	Yes	Yes	Yes	Yes	Yes	Yes	Yes	Umarga	c	Hippargarao	31
c	c	c	c	c	b	Yes	Yes	Yes	Yes	Yes	Umarga	b	Kolsur (G)	32
c	c	c	c	Yes	Yes	a	Yes	Yes	Yes	Yes	Umarga	b	Kolsur (K)	33
c	c	Yes	Yes	Yes	Yes	Yes	Yes	Yes	Yes	Yes	Umarga	b	Turori	34
c	c	Yes	Yes	Yes	Yes	Yes	Yes	Yes	Yes	Yes	Umarga	c	Dabka	35
c	c	c	c	Yes	Yes	Yes	Yes	Yes	Yes	Yes	Umarga	c	Ashta Jahangir	36
c	c	c	c	c	b	Yes	Yes	Yes	Yes	Yes	Umarga	b	Chinchkota	37
c	c	c	c	Yes	Yes	Yes	Yes	Yes	Yes	Yes	Umarga	b	Malgi	38
c	c	c	c	c	b	Yes	Yes	Yes	No	No	Umarga	b	Guruwadi	39
b	b	b	b	b	b	a	Yes	Yes	No	No	Umarga	a	Paraskheda	40
b	b	b	b	c	b	a	Yes	Yes	No	No	Umarga	b	Bhikar Sangvi	41
c	c	c	c	b	b	a	Yes	Yes	Yes	Yes	Umarga	b	Nagral	42
c	c	c	c	Yes	Yes	Yes	Yes	Yes	Yes	Yes	Umarga	b	Bendga	43
c	c	c	c	c	b	Yes	Yes	Yes	No	No	Umarga	b	Chandkal	44
c	c	c	c	c	b	a	Yes	Yes	Yes	Yes	Umarga	b	Malgiwadi	45
c	c	c	c	Yes	Yes	a	Yes	Yes	Yes	Yes	Umarga	c	Dhanora Dagad	46
c	c	c	c	c	b	Yes	Yes	Yes	No	No	Umarga	c	Manegopal	47
c	c	Yes	Yes	Yes	Yes	Yes	Yes	Yes	Yes	Yes	Umarga	c	Diggi	48

**Census of India 2011 -
Amenities and**

Name of District:- Osmanabad

Name of CD Block:- Umarga

Sr.No.	Name village	Land Use										
		Area under different types of land use (in hectares rounded up to one decimal place)										
		Forests	Area under Non-agricultural Uses	Barren and Un-cultivable land	Permanent Pastures and Other Grazing Lands	Land Under Miscellaneous Tree Crops etc.	Culturable Waste Land	Fallow lands other than current fallows	Current Fallows	Net Area Sown	Total Irrigated Land Area	Total Un-irrigated Land Area
1	2	104	105	106	107	108	109	110	111	112	113	114
25	Mulaj	80.9	70	2.4	20.5	15.1	5.6	43.3	30.8	2889.7	0	2889.7
26	Karali	0	61.3	0	0	0	109.4	0	0	742.2	34.6	707.7
27	Talmod	19.8	162.1	0	0	0	9.9	0	0	1005.2	197.7	807.6
28	Jagadalwadi	14.8	14.8	0	0	0	34.6	0	0	385.8	93.9	291.9
29	Dhaktiwadi	0	3	0	0	0	332.1	0	0	408.9	44.5	364.5
30	Thorliwadi	9.9	2	0	0	0	36.2	0	0	272.9	35.6	237.3
31	Hippargarao	0	5	5.1	38.2	53.9	30	30	10	637.2	54.6	582.7
32	Kolsur (G)	0	1.9	36	22	0	5.3	5	6.4	373.2	73.2	300
33	Kolsur (K)	0	3.5	19.9	0	25	26	27	14	328.3	28.3	300
34	Turori	2	12	106	10	6	8	2	4	1053	263	790
35	Dabka	2	39.9	1	3	2	10	5.2	3.2	374	105	269
36	Ashta Jahangir	2	25.6	5.7	7.8	2	8.4	4	2	672.6	233	439.6
37	Chinchkota	1.2	1.3	0	26.6	0	0	10.7	12	462.4	20.4	442
38	Malgi	7.9	14.8	0	0	0	12.8	0	0	1030.4	19.8	1010.6
39	Guruwadi	0	2	28.9	0	0	0	0	8.2	364.4	21.7	342.7
40	Paraskheda	0	3	3	6	0	10	0	0	237	45	192
41	Bhikar Sangvi	0	12	18	10	0	5	0	0	258	58	200
42	Nagral	0	2	0	9	0	20	30	0	267	35	232
43	Bendga	0	8	0	19	0	26	0	21	1462	105	1357
44	Chandkal	0	2	42.5	21.2	0	0	0	25	186.5	23	163.5
45	Malgiwadi	0	2	29.2	0	0	0	8.7	9.7	353.8	33.4	320.4
46	Dhanora Dagad	0	40.8	0	0	0	13	0	0	587.2	19.8	567.4
47	Manegopal	0	10	0	5	0	32	0	23	232	42	190
48	Diggi	0	10	115	17	0	48	0	60	1869	125	1744

VILLAGE DIRECTORY

Village Directory

Land use (As in 2009)

Location Code No:- 525

Location Code No:- 0294

Land Use					Name of three most important commodities manufactured			Name of Village	Serial Number
Area irrigated by source (in hectare).					First	Second	Third		
Canals (C)	Wells/Tube-wells(W/TW)	Tanks/Lakes(T/L)	Water Falls(WF)	Others(O)					
115	116	117	118	119	120	121	122	2	1
0	0	0	0	0				Mulaj	25
0	34.6	0	0	0				Karali	26
0	148.3	0	0	49.4				Talmod	27
0	54.4	0	0	39.5				Jagadalwadi	28
0	44.5	0	0	0				Dhaktiwadi	29
0	35.6	0	0	0				Thorliwadi	30
40	5	9.6	0	0				Hippargarao	31
0	73.2	0	0	0				Kolsur (G)	32
0	28.3	0	0	0				Kolsur (K)	33
0	50	148	0	65				Turori	34
0	20	75	0	10				Dabka	35
0	50	158	0	25				Ashta Jahangir	36
0	5	0	0	15.4				Chinchkota	37
0	19.8	0	0	0				Malgi	38
0	21.7	0	0	0				Guruwadi	39
0	5	40	0	0				Paraskheda	40
0	8	50	0	0				Bhikar Sangvi	41
0	5	30	0	0				Nagrul	42
0	25	80	0	0				Bendga	43
0	23	0	0	0				Chandkal	44
0	33.4	0	0	0				Malgiwadi	45
0	4.9	6.9	0	7.9				Dhanora Dagad	46
0	2	40	0	0				Manegopal	47
0	35	90	0	0				Diggi	48

**Census of India 2011 -
Amenities and**

Name of District:- Osmanabad

Name of CD Block:- Umarga

Sr.No.	Name village	Location code no.	Total area of the village (in hectares rounded up to one decimal place)	Total population (2011 census)	Number of households (2011 census)	Number of educational amenities available. (If not available within the village , the distance range code viz; a for < 5 Kms, b for 5-10 Kms and c for 10+ kms of nearest place where facility is available is given).									
						Pre-Primary school (PP)	Primary school (P)	Middle school (M)	Secondary School (S)	Senior Secondary school (SS)	Degree college of arts science & commerce (ASC)	Engineering college(EC)	Medical college (MC)	Management institute (MI)	Polytechnic (Pt)
1	2	3	4	5	6	7	8	9	10	11	12	13	14	15	16
49	Koral	561723	1244.4	2814	606	5	3	1	1	c	c	c	c	c	c
50	Dalimb	561724	2574	9102	1827	3	5	4	2	1	c	c	c	c	c
51	Rampur	561725	836	1679	347	3	2	1	c	c	c	c	c	c	c
52	Balsur	561726	2536	6271	1297	3	5	2	2	1	c	c	c	c	c
53	Vhantal	561727	830	1546	360	6	2	1	c	b	c	c	c	c	c
54	Ekurga	561728	803	3405	685	3	3	2	1	b	b	b	b	b	c
55	Ekurgawadi	561729	379	696	119	4	2	1	1	c	c	c	c	c	c
56	Koregaonwadi	561730	403	1750	305	1	2	1	b	c	c	c	c	c	c
57	Koregaon	561731	1071	1281	261	3	1	2	c	c	c	c	c	c	c
58	Jakekur	561732	2408	3509	721	2	3	1	1	b	b	c	c	c	c
59	Yeli	561733	855	1930	408	5	2	1	1	b	b	b	c	c	b
60	Katewadi	561734	467	722	160	3	1	1	a	c	c	c	c	c	c
61	Chincholi Bhuyar	561735	1224.3	2432	499	2	2	1	b	c	c	c	c	c	c
62	Jakekurwadi	561736	651	1594	349	3	2	1	a	b	b	c	c	c	c
63	Aurad	561737	1804	2629	522	3	2	1	c	c	c	c	c	c	c
64	Gunjoti	561738	3235	8737	1725	3	5	2	2	1	c	c	c	c	c
65	Ekundi Jahagir	561739	922.3	1288	243	6	1	1	c	a	a	c	c	c	c
66	Umarga(rural)	561740	3236	6382	1330	2	4	4	3	1	c	c	c	c	c
67	Ekundiwadi	561741	210.4	526	88	4	1	a	c	c	c	c	c	c	c
68	Chincholi Jahagir	561742	1383.8	2265	488	2	2	1	b	b	b	c	c	c	c
69	Palasgaon	561743	361	1124	258	3	1	1	b	b	b	c	c	c	b
70	Gunjotiwadi	561744	250.5	615	144	2	1	a	a	a	a	c	c	c	c
71	Kasgiwadi	561745	328	1013	211	1	1	1	c	c	c	c	c	c	c
72	Kasgi	561746	1739	3648	736	2	2	2	1	1	c	c	c	c	c
73	Kader	561747	1671.7	5055	1023	5	4	2	1	1	c	c	c	c	c

VILLAGE DIRECTORY

Village Directory

Land use (As in 2009)

Location Code No:- 525

Location Code No:- 0294

Number of educational amenities available. (If not available within the village , the distance range code viz; a for < 5 Kms, b for 5-10 Kms and c for 10+ kms of nearest place where facility is available is given).				Number of Medical Amenities available. (If not available within the village , the distance range code viz; a for < 5 Kms, b for 5-10 Kms and c for 10+ kms of nearest place where facility is available is given).										Name village	Sr.No.	
Vocational training school /ITI	Non-formal training centre (NFTC)	Special school for disabled (SSD)	Others (specify)	Community health centre (CHC)	Primary health centre (PHC)	Primary health sub centre (PHS)	Maternity and child welfare centre (MCW)	T.B. clinic (TBC)	Hospital-allopathic (HA)	Hospital-alternative medicine (HO)	Dispensary (D)	Veterinary hospital (VH)	Mobile health clinic (MHC)			Family welfare centre (FWC)
17	18	19	20	21	22	23	24	25	26	27	28	29	30	31	2	1
c	c	c	1	c	b	1	b	b	b	c	b	b	c	b	Koral	49
c	c	c	1	c	b	1	b	b	b	b	b	c	c	b	Dalimb	50
c	c	c		c	b	b	b	b	b	b	b	c	c	b	Rampur	51
c	c	c		c	b	1	b	b	b	b	1	1	c	b	Balsur	52
c	c	c		c	b	b	b	b	b	c	b	c	c	b	Vhantal	53
b	b	c		c	b	1	b	b	b	b	b	1	b	b	Ekurga	54
c	c	c		c	b	b	b	b	b	b	b	1	c	b	Ekurgawadi	55
c	c	c		c	b	b	b	b	b	c	b	b	c	b	Koregaonwadi	56
c	c	c		c	b	b	b	b	b	b	b	b	c	b	Koregaon	57
b	b	b		c	b	1	b	b	b	b	1	b	b	b	Jakekur	58
b	c	c		c	b	b	b	b	b	b	b	b	b	b	Yeli	59
c	c	c		c	b	a	b	b	b	c	b	c	c	b	Katewadi	60
c	c	c		c	b	1	b	b	b	c	b	b	c	b	Chincholi Bhuyar	61
b	c	c		c	b	b	b	b	b	b	b	c	b	b	Jakekurwadi	62
c	c	c		c	b	1	b	b	b	b	b	b	1	b	Aurad	63
c	c	c		c	b	1	b	b	b	b	b	b	c	b	Gunjoti	64
c	c	c	5	c	b	b	b	b	b	c	b	a	c	b	Ekundi Jahagir	65
1	c	c	1	1	b	1	1	1	1	c	1	1		1	Umarga(rural)	66
c	c	c		c	b	b	b	b	b	b	b	c	c	b	Ekundiwadi	67
b	b	b	1	c	b	1	b	b	b	b	b	b	b	b	Chincholi Jahagir	68
b	c	b	1	c	b	b	b	b	b	b	b	b	b	b	Palasgaon	69
c	c	c	2	c	b	a	b	b	b	b	b	b	c	b	Gunjotiwadi	70
c	c	c	1	c	b	1	b	b	b	c	b	a	c	b	Kasgiwadi	71
c	c	c		c	b	1	b	b	b	c	1	1	c	b	Kasgi	72
c	c	c	1	c	b	1	b	b	b	b	1	1	1	b	Kader	73

**Census of India 2011 -
Amenities and**

Name of District:- Osmanabad

Name of CD Block:- Umarga

Sr.No.	Name village	Number of Non-Government Medical Amenities available.							Availability of drinking water - Yes / No							
		Charitable non Govt. hospital/Nursing home.	Medical practitioner with MBBS Degree	Medical practitioner with other degree	Medical practitioner with no degree	Traditional practitioner and faith healer .	Medicine Shop	Others	Tap water (Treated/Untreated)	Well water (Covered / Uncovered well)	Hand Pump	Tube wells / Bore well	Spring	River / Canal	Tank / Pond / Lake	Others
1	2	32	33	34	35	36	37	38	39	40	41	42	43	44	45	46
49	Koral	0	0	1	0	0	0	0	Yes	Yes	Yes	Yes	No	No	Yes	No
50	Dalimb	0	1	1	0	0	1	0	Yes	Yes	Yes	No	No	No	Yes	No
51	Rampur	0	0	1	0	0	0	0	Yes	Yes	Yes	Yes	No	No	Yes	No
52	Balsur	0	1	1	0	0	1	0	Yes	Yes	Yes	Yes	No	No	No	No
53	Vhantal	0	0	1	0	0	0	0	Yes	Yes	No	No	No	No	Yes	No
54	Ekurga	0	0	1	0	0	1	0	Yes	Yes	Yes	Yes	No	No	Yes	No
55	Ekurgawadi	0	0	0	0	0	0	0	Yes	Yes	Yes	Yes	No	No	Yes	No
56	Koregaonwadi	0	0	1	0	0	0	0	Yes	Yes	Yes	No	No	Yes	No	No
57	Koregaon	0	0	1	0	0	0	0	Yes	Yes	Yes	Yes	Yes	No	Yes	No
58	Jakekur	0	0	1	0	0	1	0	Yes	Yes	Yes	Yes	No	No	Yes	No
59	Yeli	0	0	1	0	0	0	0	Yes	Yes	Yes	Yes	No	No	No	No
60	Katewadi	0	0	0	0	0	0	0	Yes	Yes	Yes	Yes	No	No	Yes	No
61	Chincholi Bhuyar	0	0	1	0	0	0	0	Yes	Yes	Yes	Yes	No	Yes	No	No
62	Jakekurwadi	0	0	1	0	0	0	0	Yes	Yes	Yes	Yes	No	No	Yes	No
63	Aurad	0	0	1	0	0	0	0	Yes	Yes	Yes	Yes	No	Yes	No	No
64	Gunjoti	0	1	1	0	0	1	0	Yes	Yes	Yes	Yes	No	Yes	Yes	No
65	Ekundi Jahagir	0	0	1	0	0	0	0	Yes	Yes	Yes	Yes	No	No	No	No
66	Umarga(rural)	0	1	1	0	0	1	0	Yes	Yes	Yes	Yes	No	No	Yes	No
67	Ekundiwadi	0	0	0	0	0	0	0	No	Yes	Yes	No	No	No	No	No
68	Chincholi Jahagir	0	0	1	0	0	0	0	Yes	Yes	No	Yes	No	No	No	No
69	Palasgaon	0	0	1	0	0	0	0	Yes	Yes	Yes	Yes	No	Yes	No	No
70	Gunjotiwadi	0	0	0	0	0	0	0	Yes	Yes	Yes	Yes	No	Yes	No	No
71	Kasgiwadi	0	0	1	0	0	0	0	Yes	Yes	Yes	Yes	No	Yes	Yes	No
72	Kasgi	0	0	1	0	0	1	0	Yes	Yes	Yes	Yes	No	Yes	Yes	No
73	Kader	0	1	1	0	0	1	0	Yes	Yes	Yes	Yes	No	No	Yes	No

VILLAGE DIRECTORY

Village Directory

Land use (As in 2009)

Location Code No:- 525

Location Code No:- 0294

Availability of toilet & others Yes / No				Communication and transport facilities (If amenities available code -Yes is given except for Village Pin Code ,If not available within the village , the distance range code viz; a for < 5 Kms, b for 5-10 Kms and c for 10+ kms of nearest place where facility is available is given).							Name village	Sr.No.
Community toilet including bath.	Community toilet excluding bath.	Rural sanitary mart or sanitary hardware outlet available near the village.	Community bio- gas or recycle of waste for productive use.	Post office(PO)	Sub post office (SPO)	Post & Telegraph office (P&TO)	Village Pin Code	Telephones (Land lines)	Public call office (PCO)	Mobile phone coverage		
47	48	49	50	51	52	53	54	55	56	57	2	1
No	No	No	No	b	Yes	b	413606	Yes	Yes	Yes	Koral	49
No	Yes	No	No	Yes	c	Yes	413604	Yes	Yes	Yes	Dalimb	50
No	No	No	No	b	Yes	b		Yes	Yes	Yes	Rampur	51
No	Yes	No	No	Yes	c	Yes		Yes	Yes	Yes	Balsur	52
No	No	No	No	b	Yes	b		Yes	Yes	Yes	Vhantal	53
No	Yes	No	No	Yes	c	Yes		Yes	Yes	Yes	Ekurga	54
No	No	No	No	c	c	c		a	a	Yes	Ekurgawadi	55
No	No	No	No	b	b	b		Yes	Yes	Yes	Koregaonwadi	56
No	No	No	No	b	b	b		Yes	Yes	Yes	Koregaon	57
No	Yes	No	No	Yes	c	Yes		Yes	Yes	Yes	Jakekur	58
No	No	No	No	b	Yes	b	413606	Yes	Yes	Yes	Yeli	59
No	No	No	No	a	a	a	413605	Yes	a	Yes	Katewadi	60
No	No	No	No	b	Yes	b	413605	Yes	Yes	Yes	Chincholi Bhuyar	61
No	No	No	No	b	b	b		Yes	Yes	Yes	Jakekurwadi	62
No	No	No	No	b	Yes	b	413606	Yes	Yes	Yes	Aurad	63
No	Yes	No	No	Yes	c	Yes	413613	Yes	Yes	Yes	Gunjoti	64
No	No	No	No	a	Yes	a	413606	Yes	Yes	Yes	Ekundi Jahagir	65
No	Yes	No	No	Yes	c	Yes		Yes	Yes	Yes	Umarga(rural)	66
No	No	No	No	c	c	c		a	a	Yes	Ekundiwadi	67
No	No	No	No	b	Yes	b	413606	Yes	Yes	Yes	Chincholi Jahagir	68
No	No	No	No	b	b	b	413613	Yes	Yes	Yes	Palasgaon	69
No	No	No	No	a	a	a	413613	a	a	Yes	Gunjotiwadi	70
No	No	No	No	a	a	a		Yes	Yes	Yes	Kasgiwadi	71
No	Yes	No	No	Yes	c	Yes		Yes	Yes	Yes	Kasgi	72
No	Yes	No	No	Yes	c	Yes		Yes	Yes	Yes	Kader	73

**Census of India 2011 -
Amenities and**

Name of District:- Osmanabad

Name of CD Block:- Umarga

Sr.No.	Name village	Communication and transport facilities (If amenities available code -Yes is given except for Village Pin Code ,If not available within the village , the distance range code viz; a for < 5 Kms, b for 5-10 Kms and c for 10+ kms of nearest place where facility is available is given).									
		Internet cafes/ Common service centre (CSC)	Private courier facility	Bus service (Public & Private)	Railway stations	Auto/Modified Autos	Taxis and Vans	Tractors	Cycle-pulled rickshaws(Manual & Machine driven)	Carts driven by animals	Sea /River ferry service
1	2	58	59	60	61	62	63	64	65	66	67
49	Koral	c	c	Yes	c	Yes	Yes	c		c	
50	Dalimb	Yes	Yes	Yes	c	Yes	Yes	c		c	
51	Rampur	c	c	Yes	c	b	b	c		c	
52	Balsur	Yes	Yes	Yes	c	Yes	Yes	c		c	
53	Vhantal	c	c	Yes	c	b	b	c		c	
54	Ekurga	c	c	Yes	c	Yes	Yes	c		c	
55	Ekurgawadi	c	c	Yes	c	b	b	c		c	
56	Koregaonwadi	c	c	Yes	c	b	b	c		c	a
57	Koregaon	b	b	Yes	c	b	b	c		b	a
58	Jakekur	b	b	Yes	c	Yes	Yes	c		b	
59	Yeli	c	c	Yes	c	b	b	c		b	
60	Katewadi	c	c	Yes	c	b	b	c		c	
61	Chincholi Bhuyar	c	c	Yes	c	Yes	Yes	c		c	
62	Jakekurwadi	b	b	Yes	c	b	b	c		b	
63	Aurad	b	b	Yes	c	Yes	Yes	c		b	b
64	Gunjoti	Yes	Yes	Yes	c	Yes	Yes	c		b	
65	Ekundi Jahagir	a	a	Yes	c	b	b	c		a	
66	Umarga(rural)	Yes	Yes	Yes	c	Yes	Yes	c		c	
67	Ekundiwadi	c	c	Yes	c	b	b	c		c	
68	Chincholi Jahagir	b	b	Yes	c	Yes	Yes	c		b	b
69	Palasgaon	b	b	Yes	c	b	b	c		b	
70	Gunjotiwadi	c	c	Yes	b	b	b	c		b	
71	Kasgiwadi	c	c	Yes	c	a	a	c		c	
72	Kasgi	c	c	Yes	c	Yes	Yes	c		c	c
73	Kader	Yes	Yes	Yes	c	Yes	Yes	c		c	a

VILLAGE DIRECTORY

Village Directory

Land use (As in 2009)

Location Code No:- 525

Location Code No:- 0294

Village connected to highways,village roads, banks & credit societies (If amenities available code -Yes is given, If not available within the village , the distance range code viz; a for < 5 Kms, b for 5-10 Kms and c for 10+ kms of nearest place where facility is available is given).												Name village	Sr.No.
Connected to national highway(NH)	Connected to state highway(SH)	Connected to major district road (MDR)	Connected to others district road	Pucca roads	Kutchcha roads	Water bounded macadam(WBM) roads	Navigable waterway (river/canal)(NW)	Footpaths (FP)	Commercial & Co-operative Banks	ATM	Agricultural Credit Societies		
68	69	70	71	72	73	74	75	76	77	78	79	2	1
Yes	Yes	Yes	b	Yes	Yes	a		Yes	c	c	Yes	Koral	49
Yes	Yes	Yes	Yes	Yes	Yes	Yes		Yes	c	c	Yes	Dalimb	50
a	a	a	Yes	Yes	a	a		Yes	Yes	c	Yes	Rampur	51
a	a	a	Yes	Yes	a	a		Yes	c	c	Yes	Balsur	52
c	b	c	Yes	Yes	a	a		Yes	Yes	c	Yes	Vhantal	53
c	c	c	Yes	Yes	Yes	Yes		Yes	c	c	Yes	Ekurga	54
c	c	c	c	a	Yes	Yes		Yes	c	c	a	Ekurgawadi	55
c	c	c	a	Yes	a	Yes		Yes	b	c	Yes	Koregaonwadi	56
b	a	b	b	Yes	a	a		Yes	c	c	Yes	Koregaon	57
Yes	Yes	Yes	b	Yes	a	a		Yes	b	b	Yes	Jakekur	58
Yes	Yes	Yes	Yes	Yes	Yes	Yes		Yes	b	b	Yes	Yeli	59
a	Yes	Yes	Yes	a	Yes	Yes		Yes	b	c	a	Katewadi	60
b	Yes	Yes	Yes	Yes	Yes	a		Yes	b	b	Yes	Chincholi Bhuyar	61
a	Yes	b	b	Yes	a	a		Yes	b	b	Yes	Jakekurwadi	62
b	b	a	Yes	Yes	a	a		Yes	b	b	Yes	Aurad	63
c	Yes	Yes	Yes	Yes	Yes	Yes		Yes	b	b	Yes	Gunjoti	64
a	a	a	Yes	Yes	Yes	Yes		Yes	Yes	a	Yes	Ekundi Jahagir	65
Yes	Yes	Yes	Yes	Yes	Yes	Yes		Yes	Yes	Yes	Yes	Umarga(rural)	66
c	b	Yes	b	Yes	a	a		Yes	c	c	a	Ekundiwadi	67
b	Yes	Yes	Yes	Yes	Yes	Yes		Yes	b	b	Yes	Chincholi Jahagir	68
c	b	Yes	Yes	Yes	Yes	Yes		Yes	b	b	Yes	Palasgaon	69
c	b	b	Yes	Yes	a	Yes		Yes	a	b	a	Gunjotiwadi	70
b	Yes	a	Yes	Yes	Yes	Yes		Yes	b	c	Yes	Kasgiwadi	71
c	c	c	Yes	Yes	a	a		Yes	c	c	Yes	Kasgi	72
a	Yes	c	c	Yes	a	Yes		Yes	c	c	Yes	Kader	73

**Census of India 2011 -
Amenities and**

Name of District:- Osmanabad

Name of CD Block:- Umarga

Sr.No.	Name village	Availability of miscellaneous facilities (If amenities available code -Yes is given, If not available within the village , the distance range code viz; a for < 5 Kms, b for 5-10 Kms and c for 10+ kms of nearest place where facility is available is given).										
		Self-Help Group (SHG)	Public distribution system (PDS) shop	Mandis / Regular market	Weekly Haat	Agricultural marketing society	Integrated Child Development Scheme (Nutritional Centres)	Anganwadi Centre (Nutritional Centres)	Others (Nutritional Centres)	ASHA (Accredited Social Health Activist)	Community centre with/without TV	Sports Field,
1	2	80	81	82	83	84	85	86	87	88	89	90
49	Koral	Yes	Yes	c	Yes	c	Yes	Yes	Yes	Yes	Yes	c
50	Dalimb	Yes	Yes	Yes	Yes	c	Yes	Yes	Yes	Yes	Yes	c
51	Rampur	Yes	Yes	c	b	c	Yes	Yes	Yes	Yes	c	c
52	Balsur	Yes	Yes	Yes	Yes	c	Yes	Yes	Yes	Yes	Yes	c
53	Vhantal	Yes	Yes	c	c	c	Yes	Yes	Yes	Yes	c	c
54	Ekurga	Yes	Yes	c	Yes	c	Yes	Yes	Yes	Yes	Yes	c
55	Ekurgawadi	Yes	Yes	c	c	c	Yes	Yes	Yes	c	c	c
56	Koregaonwadi	Yes	Yes	c	b	c	Yes	Yes	Yes	Yes	b	b
57	Koregaon	Yes	Yes	b	b	b	Yes	Yes	Yes	Yes	b	b
58	Jakekur	Yes	Yes	b	Yes	b	Yes	Yes	Yes	Yes	Yes	c
59	Yeli	Yes	Yes	b	b	b	Yes	Yes	Yes	Yes	c	c
60	Katewadi	Yes	a	c	b	c	Yes	Yes	Yes	c	c	c
61	Chincholi Bhuyar	Yes	Yes	b	b	b	Yes	Yes	Yes	Yes	Yes	c
62	Jakekurwadi	Yes	Yes	b	b	b	Yes	Yes	Yes	Yes	b	b
63	Aurad	Yes	Yes	a	b	b	Yes	Yes	Yes	Yes	Yes	c
64	Gunjoti	Yes	Yes	Yes	Yes	c	Yes	Yes	Yes	Yes	Yes	c
65	Ekundi Jahagir	Yes	Yes	c	a	a	Yes	Yes	Yes	Yes	c	c
66	Umarga(rural)	Yes	Yes	Yes	Yes	c	Yes	Yes	Yes	Yes	Yes	c
67	Ekundiwadi	Yes	Yes	c	c	c	Yes	Yes	Yes	c	c	c
68	Chincholi Jahagir	Yes	Yes	b	b	b	Yes	Yes	Yes	Yes	Yes	c
69	Palasgaon	Yes	Yes	b	b	b	Yes	Yes	Yes	Yes	b	b
70	Gunjotiwadi	Yes	Yes	c	a	c	Yes	Yes	Yes	c	c	c
71	Kasgiwadi	Yes	Yes	a	a	b	Yes	Yes	Yes	Yes	c	c
72	Kasgi	Yes	Yes	c	Yes	c	Yes	Yes	Yes	Yes	Yes	c
73	Kader	Yes	Yes	Yes	Yes	c	Yes	Yes	Yes	Yes	Yes	c

VILLAGE DIRECTORY

Village Directory

Land use (As in 2009)

Location Code No:- 525

Location Code No:- 0294

Availability of miscellaneous facilities (If amenities available code -Yes is given, If not available within the village , the distance range code viz; a for < 5 Kms, b for 5-10 Kms and c for 10+ kms of nearest place where facility is available is given).							Availability of electricity (Yes/No)				Nearest Town			
Sports Club / Recreation Centre	Cinema / Video Hall	Public Library	Public Reading Room	Newspaper Supply	Assembly Polling station	Birth & Death Registration Office	Power Supply for Domestic Use (ED)	Power Supply for Agricultural Use (EAG)	Power Supply for Commercial Use (EC)	Power Supply for All Uses (EA)	Name	Distance range code i.e. a for < 5 Kms, b for 5-10 Kms and c for 10+ kms .	Name village	Sr.No.
91	92	93	94	95	96	97	98	99	100	101	102	103	2	1
c	c	c	c	Yes	Yes	Yes	Yes	Yes	Yes	Yes	Umarga	c	Koral	49
c	c	Yes	Yes	Yes	Yes	Yes	Yes	Yes	Yes	Yes	Umarga	c	Dalimb	50
c	c	Yes	Yes	Yes	Yes	Yes	Yes	Yes	Yes	Yes	Umarga	c	Rampur	51
c	c	Yes	Yes	Yes	Yes	Yes	Yes	Yes	Yes	Yes	Umarga	c	Balsur	52
c	c	Yes	Yes	Yes	Yes	Yes	Yes	Yes	Yes	Yes	Umarga	c	Vhantal	53
c	c	Yes	Yes	Yes	Yes	Yes	Yes	Yes	Yes	Yes	Umarga	c	Ekurga	54
c	c	c	c	c	b	Yes	Yes	Yes	No	No	Murum	b	Ekurgawadi	55
b	b	b	b	Yes	Yes	Yes	Yes	Yes	Yes	Yes	Murum	a	Koregaonwadi	56
b	b	b	b	Yes	Yes	Yes	Yes	Yes	Yes	Yes	Murum	a	Koregaon	57
c	c	Yes	Yes	Yes	Yes	Yes	Yes	Yes	Yes	Yes	Murum	b	Jakekur	58
c	c	c	c	Yes	Yes	Yes	Yes	Yes	Yes	Yes	Murum	b	Yeli	59
c	c	c	c	c	b	Yes	Yes	Yes	Yes	Yes	Murum	b	Katewadi	60
c	c	c	c	Yes	Yes	Yes	Yes	Yes	Yes	Yes	Murum	b	Chincholi Bhuyar	61
b	b	b	b	Yes	Yes	Yes	Yes	Yes	Yes	Yes	Murum	a	Jakekurwadi	62
c	c	c	c	Yes	Yes	Yes	Yes	Yes	Yes	Yes	Murum	b	Aurad	63
c	c	Yes	Yes	Yes	Yes	Yes	Yes	Yes	Yes	Yes	Murum	a	Gunjoti	64
c	c	Yes	Yes	Yes	Yes	Yes	Yes	Yes	Yes	Yes	Murum	b	Ekundi Jahagir	65
c	c	Yes	Yes	Yes	Yes	Yes	Yes	Yes	Yes	Yes	Murum	b	Umarga(rural)	66
c	c	c	c	c	b	Yes	Yes	Yes	No	No	Murum	b	Ekundiwadi	67
c	c	c	c	Yes	Yes	Yes	Yes	Yes	Yes	Yes	Murum	b	Chincholi Jahagir	68
b	b	b	b	Yes	Yes	Yes	Yes	Yes	Yes	Yes	Murum	b	Palasgaon	69
c	c	c	c	c	b	Yes	Yes	Yes	No	No	Murum	c	Gunjotiwadi	70
c	c	c	c	Yes	Yes	a	Yes	Yes	Yes	Yes	Murum	c	Kasgiwadi	71
c	c	Yes	Yes	Yes	Yes	Yes	Yes	Yes	Yes	Yes	Murum	c	Kasgi	72
c	c	Yes	Yes	Yes	Yes	Yes	Yes	Yes	Yes	Yes	Murum	c	Kader	73

**Census of India 2011 -
Amenities and**

Name of District:- Osmanabad

Name of CD Block:- Umarga

Sr.No.	Name village	Land Use										
		Area under different types of land use (in hectares rounded up to one decimal place)										
		Forests	Area under Non-agricultural Uses	Barren and Un-cultivable land	Permanent Pastures and Other Grazing Lands	Land Under Miscellaneous Tree Crops etc.	Culturable Waste Land	Fallow lands other than current fallows	Current Fallows	Net Area Sown	Total Irrigated Land Area	Total Un-irrigated Land Area
1	2	104	105	106	107	108	109	110	111	112	113	114
49	Koral	0	2	0	0	0	15	0	15	1212.4	175	1037.4
50	Dalimb	0	34.2	0	0	0	9.2	0	0	2530.6	143.8	2386.8
51	Rampur	0	2	34	3	0	0	0	0	797	57	740
52	Balsur	0	62	0	0	0	21	0	0	2453	58.3	2394.7
53	Vhantal	0	1.6	0	0	0	65.6	0	0	762.8	39.9	722.9
54	Ekurga	9.3	62.3	0	0	0	17.8	0	0	713.6	198.7	515
55	Ekurgawadi	79	48	0	0	0	0	0	0	252	1.1	250.9
56	Koregaonwadi	1.8	30.6	0	0	0	30.6	0	0	339.9	75.5	264.3
57	Koregaon	4.9	17.8	0	0	0	4.9	0	0	1043.3	102.8	940.6
58	Jakekur	0	26.7	0	0	0	0	0	0	2381.3	484.3	1897
59	Yeli	0	24.7	0	0	0	11.9	0	0	818.4	370.6	447.8
60	Katewadi	0	2	5.5	0	0	0	2.2	19.8	437.5	41.5	396
61	Chincholi Bhuyar	0	1.1	23.4	0	0	0	3	37.7	1159	53	1106
62	Jakekurwadi	0	118	10.3	0	0	7	0	0	515.7	12.1	503.6
63	Aurad	0	310.3	0	0	0	4.9	0	0	1488.7	582.2	906.6
64	Gunjoti	0	82	0	0	0	73.1	0	0	3079.8	1032.9	2047
65	Ekundi Jahagir	0	9.1	2.9	3.3	0	4	3	0	900	40	860
66	Umarga(rural)	0	124.5	0	0	0	0	0	0	3111.5	131.5	2980
67	Ekundiwadi	2.6	2.8	2.2	0	0	2	0	0	201	11	190
68	Chincholi Jahagir	0	5.7	3.6	13.6	0	0	0	30	1331	31	1300
69	Palasgaon	0	2	13.5	2.7	0	0	8.2	0	334.6	6.2	328.4
70	Gunjotiwadi	0	2	3.3	2.9	0	0	0	0	242.3	2.7	239.7
71	Kasgiwadi	0	2.8	10.5	0	0	0	0	0	314.7	50	264.7
72	Kasgi	0	54.4	0	0	0	13.8	0	0	1670.8	64.2	1606.6
73	Kader	0	39.1	2.4	0	0	0	0	0	1630.2	5.3	1624.8

VILLAGE DIRECTORY

Village Directory

Land use (As in 2009)

Location Code No:- 525

Location Code No:- 0294

Land Use					Name of three most important commodities manufactured			Name of Village	Serial Number
Area irrigated by source (in hectare).					First	Second	Third		
Canals (C)	Wells/Tube-wells(W/TW)	Tanks/Lakes(T/L)	Water Falls(WF)	Others(O)					
115	116	117	118	119	120	121	122	2	1
0	175	0	0	0				Koral	49
0	113.2	30.6	0	0				Dalimb	50
0	57	0	0	0				Rampur	51
0	58.3	0	0	0				Balsur	52
0	35	0	0	4.9				Vhantal	53
0	136.4	0	0	62.3				Ekurga	54
0	1.1	0	0	0				Ekurgawadi	55
0	64.2	0	0	11.3				Koregaonwadi	56
0	75.1	27.7	0	0				Koregaon	57
0	428	6.9	27.7	21.8				Jakekur	58
0	349.9	0	7.9	12.8				Yeli	59
0	41.5	0	0	0				Katewadi	60
0	53	0	0	0				Chincholi Bhuyar	61
0	12.1	0	0	0				Jakekurwadi	62
0	494.2	79.1	0	8.9				Aurad	63
988.4	22.7	0	0	21.7				Gunjoti	64
0	40	0	0	0				Ekundi Jahagir	65
0	122.6	0	0	8.9				Umarga(rural)	66
0	11	0	0	0				Ekundiwadi	67
0	31	0	0	0				Chincholi Jahagir	68
0	6.2	0	0	0				Palasgaon	69
0	2.7	0	0	0				Gunjotiwadi	70
0	0	0	0	50				Kasgiwadi	71
0	34.6	0	0	29.6				Kasgi	72
2.2	0	3.1	0	0	Jaggery			Kader	73

**Census of India 2011 -
Amenities and**

Name of District:- Osmanabad

Name of CD Block:- Umarga

Sr.No.	Name village	Location code no.	Total area of the village (in hectares rounded up to one decimal place)	Total population (2011 census)	Number of households (2011 census)	Number of educational amenities available. (If not available within the village , the distance range code viz; a for < 5 Kms, b for 5-10 Kms and c for 10+ kms of nearest place where facility is available is given).									
						Pre-Primary school (PP)	Primary school (P)	Middle school (M)	Secondary School (S)	Senior Secondary school (SS)	Degree college of arts science & commerce (ASC)	Engineering college(EC)	Medical college (MC)	Management institute (MI)	Polytechnic (Pt)
1	2	3	4	5	6	7	8	9	10	11	12	13	14	15	16
74	Bhusni	561748	1388.1	2984	588	6	3	2	1	a	a	c	c	c	c
75	Baradwadi	561749	274.3	762	176	3	1	1	a	a	a	c	c	c	c
76	Supatgaon	561750	844.1	1692	350	1	2	1	1	b	c	c	c	c	c
77	Dawal Malikwadi	561751	655.2	1059	240	3	1	1	c	c	c	c	c	c	c
78	Yenegur	561752	1757	6747	1376	2	4	2	2	1	c	c	c	c	c
79	Mahalingraiwadi	561753	764.4	1312	287	6	1	1	c	c	c	c	c	c	c
80	Tugaon	561754	2007	5106	1092	2	4	2	1	1	c	c	c	c	c
81	Sundarwadi	561755	1281	2366	494	6	2	1	3	1	c	c	c	c	c
82	Naiknagar	561756	330	1270	271	3	1	2	c	c	c	c	c	c	c
83	Murum (Rural)	561757	3104.8	2024	429	2	3	2	1	c	c	c	c	c	c
84	Ingole Tanda	561758	311.2	222	61	1	1	a	b	b	b	c	c	c	c
85	Ambarnagar	561759	294	619	102	1	1	b	b	b	b	c	c	c	c
86	Acharya Tanda	561760	327	209	36	1	1	b	b	b	b	c	c	c	c
87	Ganeshnagar	561761	244	498	103	1	1	a	a	a	c	c	c	c	c
88	Fulsingnagar	561762	366	478	83	1	1	b	b	b	c	c	c	c	c
89	Naiknagar	561763	244	396	83	1	1	a	a	a	a	c	c	c	c
90	KantheKur	561764	801.8	2020	402	2	2	1	b	b	b	c	c	c	c
91	Murli	561765	435	1289	291	3	1	1	c	a	c	c	c	c	c
92	Kothali	561766	1582.9	3168	580	2	2	2	1	b	b	c	c	c	c
93	Belamb	561767	1762	4161	886	5	2	3	1	b	b	b	b	b	b
94	Kesar Jawalga	561768	2667.1	4818	985	5	5	2	1	b	b	c	c	c	c
95	Alur	561769	3564	7640	1481	5	5	4	2	1	c	c	c	c	c
96	Varnalwadi	561770	950	1069	219	6	1	1	c	c	c	c	c	c	c
Block T O T A L :			99863.3	215671	45016	266	187	111	50	15	0	0	0	0	0

VILLAGE DIRECTORY

Village Directory

Land use (As in 2009)

Location Code No:- 525

Location Code No:- 0294

Number of educational amenities available. (If not available within the village , the distance range code viz; a for < 5 Kms, b for 5-10 Kms and c for 10+ kms of nearest place where facility is available is given).				Number of Medical Amenities available. (If not available within the village , the distance range code viz; a for < 5 Kms, b for 5-10 Kms and c for 10+ kms of nearest place where facility is available is given).											Name village	Sr.No.
Vocational training school /ITI	Non-formal training centre (NFTC)	Special school for disabled (SSD)	Others (specify)	Community health centre (CHC)	Primary health centre (PHC)	Primary health sub centre (PHS)	Maternity and child welfare centre (MCW)	T.B. clinic (TBC)	Hospital-allopathic (HA)	Hospital-alternative medicine (HO)	Dispensary (D)	Veterinary hospital (VH)	Mobile health clinic (MHC)	Family welfare centre (FWC)		
17	18	19	20	21	22	23	24	25	26	27	28	29	30	31	2	1
c	c	c		c	b	c	b	b	b	c	b	b	c	b	Bhusni	74
c	c	c	1	c	b	b	b	b	b	c	b	b	c	b	Baradwadi	75
c	c	c		c	b	b	b	b	b	b	b	b	c	b	Supatgaon	76
c	c	c	1	c	b	b	b	b	b	b	b	a	c	b	Dawal Malikwadi	77
c	c	c		c	1	1	1	1	1	c	1	1	c	1	Yenegur	78
c	c	c		c	b	b	b	b	b	b	b	a	c	b	Mahalingraiwadi	79
c	c	c	1	c	b	1	b	b	b	b	b	c	c	b	Tugaon	80
c	c	c		c	b	1	b	b	b	b	b	c	1	b	Sundarwadi	81
c	c	c	1	c	b	b	b	b	b	b	b	c	1	b	Naiknagar	82
c	c	1		1	b	1	1	1	1	c	1	1	1	1	Murum (Rural)	83
c	c	c	1	c	b	b	b	b	b	b	b	b	c	b	Ingole Tanda	84
c	c	c	1	c	b	b	b	b	b	b	b	c	c	b	Ambarnagar	85
c	c	c		c	b	b	b	b	b	b	b	c	c	b	Acharya Tanda	86
c	c	c	1	c	b	a	b	b	b	a	b	a	c	b	Ganeshnagar	87
c	c	c	1	c	b	b	b	b	b	b	b	c	c	b	Fulsingnagar	88
c	c	c	1	c	b	a	b	b	b	b	b	a	c	b	Naiknagar	89
c	c	c		c	b	1	b	b	b	b	b	c	c	b	Kanthekur	90
c	c	c	1	c	b	b	b	b	b	c	b	1	c	b	Murli	91
c	c	c	1	c	b	c	b	b	b	b	b	1	c	b	Kothali	92
b	b	b	1	c	b	1	b	b	b	b	b	b	b	b	Belamb	93
c	c	c		c	b	1	b	b	b	b	b	b	c	b	Kesar Jawalga	94
c	c	c	1	c	1	1	1	1	1	c	1	1	c	1	Alur	95
c	c	c	4	c	b	b	b	b	b	b	b	c	c	b	Varnalwadi	96
2	0	2	43	3	4	34	7	7	7	0	13	14	8	7	Block T O T A L :	

**Census of India 2011 -
Amenities and**

Name of District:- Osmanabad

Name of CD Block:- Umarga

Sr.No.	Name village	Number of Non-Government Medical Amenities available.							Availability of drinking water - Yes / No							
		Charitable non Govt. hospital/Nursing home.	Medical practitioner with MBBS Degree	Medical practitioner with other degree	Medical practitioner with no degree	Traditional practitioner and faith healer .	Medicine Shop	Others	Tap water (Treated/Untreated)	Well water (Covered / Uncovered well)	Hand Pump	Tube wells / Bore well	Spring	River / Canal	Tank / Pond / Lake	Others
1	2	32	33	34	35	36	37	38	39	40	41	42	43	44	45	46
74	Bhusni	0	0	1	0	0	0	0	Yes	Yes	Yes	Yes	No	Yes	Yes	No
75	Baradwadi	0	0	0	0	0	0	0	No	Yes	Yes	Yes	No	No	Yes	No
76	Supatgaon	0	0	1	0	0	0	0	Yes	Yes	Yes	Yes	No	No	Yes	No
77	Dawal Malikwadi	0	0	1	0	0	0	0	Yes	Yes	Yes	Yes	No	No	Yes	No
78	Yenegur	0	1	1	0	0	1	0	Yes	Yes	Yes	Yes	No	Yes	No	No
79	Mahalingraiwadi	0	0	1	0	0	0	0	Yes	Yes	Yes	Yes	No	No	Yes	No
80	Tugaon	0	1	1	0	0	1	0	Yes	Yes	Yes	Yes	No	Yes	Yes	No
81	Sundarwadi	0	0	1	0	0	0	0	Yes	Yes	No	No	No	No	No	No
82	Naiknagar	0	0	1	0	0	0	0	Yes	Yes	Yes	Yes	No	No	No	No
83	Murum (Rural)	0	0	1	0	0	0	0	Yes	Yes	Yes	Yes	No	Yes	Yes	No
84	Ingole Tanda	0	0	0	0	0	0	0	No	Yes	Yes	Yes	No	No	No	No
85	Ambarnagar	0	0	0	0	0	0	0	No	Yes	Yes	Yes	No	No	No	No
86	Acharya Tanda	0	0	0	0	0	0	0	No	Yes	Yes	Yes	No	No	No	No
87	Ganeshnagar	0	0	0	0	0	0	0	Yes	Yes	Yes	Yes	No	No	No	No
88	Fulsingnagar	0	0	0	0	0	0	0	Yes	Yes	Yes	Yes	No	No	No	No
89	Naiknagar	0	0	0	0	0	0	0	Yes	No	Yes	Yes	No	No	No	No
90	Kanthekur	0	0	1	0	0	0	0	Yes	Yes	Yes	Yes	No	No	No	No
91	Murli	0	0	1	0	0	0	0	Yes	Yes	Yes	Yes	No	No	No	No
92	Kothali	0	0	1	0	0	1	0	Yes	Yes	Yes	Yes	No	No	No	No
93	Belamb	0	0	1	0	0	1	0	Yes	Yes	Yes	Yes	No	Yes	Yes	No
94	Kesar Jawalga	0	0	1	0	0	1	0	Yes	Yes	Yes	Yes	No	No	Yes	No
95	Alur	0	1	1	0	0	1	0	Yes	Yes	Yes	No	No	No	No	No
96	Varnalwadi	0	0	1	0	0	0	0	Yes	Yes	Yes	Yes	No	No	Yes	No
Block T O T A L :		0	11	66	0	0	24	0	86	95	93	89	6	24	50	0

VILLAGE DIRECTORY

Village Directory

Land use (As in 2009)

Location Code No:- 525

Location Code No:- 0294

Availability of toilet & others Yes / No				Communication and transport facilities (If amenities available code -Yes is given except for Village Pin Code ,If not available within the village , the distance range code viz; a for < 5 Kms, b for 5-10 Kms and c for 10+ kms of nearest place where facility is available is given).								
Community toilet including bath.	Community toilet excluding bath.	Rural sanitary mart or sanitary hardware outlet available near the village.	Community bio- gas or recycle of waste for productive use.	Post office(PO)	Sub post office (SPO)	Post & Telegraph office (P&TO)	Village Pin Code	Telephones (Land lines)	Public call office (PCO)	Mobile phone coverage	Name village	Sr.No.
47	48	49	50	51	52	53	54	55	56	57	2	1
No	No	No	No	a	Yes	a	413605	Yes	Yes	Yes	Bhusni	74
No	No	No	No	a	a	a	413605	Yes	a	Yes	Baradwadi	75
No	No	No	No	b	b	b		Yes	Yes	Yes	Supatgaon	76
No	No	No	No	a	a	a		Yes	Yes	Yes	Dawal Malikwadi	77
No	Yes	No	No	Yes	c	Yes	413604	Yes	Yes	Yes	Yenegur	78
No	No	No	No	b	Yes	b		Yes	Yes	Yes	Mahalingraiwadi	79
No	Yes	No	No	Yes	c	Yes	413604	Yes	Yes	Yes	Tugaon	80
No	No	No	No	b	Yes	b	413605	Yes	Yes	Yes	Sundarwadi	81
No	No	No	No	c	c	c	413605	Yes	Yes	Yes	Naiknagar	82
No	No	No	No	b	Yes	b		Yes	Yes	Yes	Murum (Rural)	83
No	No	No	No	b	b	b		b	b	Yes	Ingole Tanda	84
No	No	No	No	b	b	b		a	a	Yes	Ambarnagar	85
No	No	No	No	b	b	b		b	b	Yes	Acharya Tanda	86
No	No	No	No	a	a	a		a	a	Yes	Ganeshnagar	87
No	No	No	No	b	b	b		a	a	Yes	Fulsingnagar	88
No	No	No	No	a	a	a		a	a	Yes	Naiknagar	89
No	No	No	No	b	b	b		Yes	Yes	Yes	KantheKur	90
No	No	No	No	a	a	a		Yes	Yes	Yes	Murli	91
No	Yes	No	No	Yes	c	Yes		Yes	Yes	Yes	Kothali	92
No	Yes	No	No	Yes	c	Yes		Yes	Yes	Yes	Belamb	93
No	Yes	No	No	Yes	c	Yes	413605	Yes	Yes	Yes	Kesar Jawalga	94
No	Yes	No	No	Yes	c	Yes	413606	Yes	Yes	Yes	Alur	95
No	No	No	No	a	Yes	a	413605	Yes	Yes	Yes	Varnalwadi	96
0	24	0	0	24	29	24	49	78	66	93	Block T O T A L :	

**Census of India 2011 -
Amenities and**

Name of District:- Osmanabad

Name of CD Block:- Umarga

Sr.No.	Name village	Communication and transport facilities (If amenities available code -Yes is given except for Village Pin Code ,If not available within the village , the distance range code viz; a for < 5 Kms, b for 5-10 Kms and c for 10+ kms of nearest place where facility is available is given).									
		Internet cafes/ Common service centre (CSC)	Private courier facility	Bus service (Public & Private)	Railway stations	Auto/Modified Autos	Taxis and Vans	Tractors	Cycle-pulled rickshaws(Manual & Machine driven)	Carts driven by animals	Sea /River ferry service
1	2	58	59	60	61	62	63	64	65	66	67
74	Bhusni	c	c	Yes	c	Yes	Yes	c		c	
75	Baradwadi	a	a	Yes	a	a	a	c		c	
76	Supatgaon	c	c	Yes	c	b	b	c		c	
77	Dawal Malikwadi	c	c	Yes	c	b	b	c		c	
78	Yenegur	Yes	Yes	Yes	c	Yes	Yes	c		c	
79	Mahalingraiwadi	c	c	Yes	c	b	b	c		c	
80	Tugaon	Yes	Yes	Yes	c	Yes	Yes	c		c	a
81	Sundarwadi	c	c	Yes	c	Yes	Yes	c		c	
82	Naiknagar	c	c	Yes	c	b	b	c		c	
83	Murum (Rural)	c	c	Yes	c	Yes	Yes	c		c	
84	Ingole Tanda	b	b	b	c	b	b	c		c	
85	Ambarnagar	c	c	Yes	c	b	b	c		c	a
86	Acharya Tanda	b	b	b	c	b	b	c		c	
87	Ganeshnagar	c	c	Yes	c	b	b	c		c	
88	Fulsingnagar	c	c	a	c	b	b	c		c	
89	Naiknagar	c	c	a	c	b	b	c		c	
90	Kanthekur	b	b	Yes	c	Yes	Yes	c		c	
91	Murli	c	c	Yes	c	b	b	c		c	
92	Kothali	b	b	Yes	c	Yes	Yes	c		c	
93	Belamb	c	c	Yes	c	Yes	Yes	c		c	
94	Kesar Jawalga	c	c	Yes	c	Yes	Yes	c		c	
95	Alur	Yes	Yes	Yes	c	Yes	Yes	c		c	
96	Varnalwadi	c	c	Yes	c	b	b	c		c	
Block T O T A L :		11	11	91	0	35	35	0	0	0	0

VILLAGE DIRECTORY

Village Directory

Land use (As in 2009)

Location Code No:- 525

Location Code No:- 0294

Village connected to highways,village roads, banks & credit societies (If amenities available code -Yes is given, If not available within the village , the distance range code viz; a for < 5 Kms, b for 5-10 Kms and c for 10+ kms of nearest place where facility is available is given).												Name village	Sr.No.
Connected to national highway(NH)	Connected to state highway(SH)	Connected to major district road (MDR)	Connected to others district road	Pucca roads	Kutchcha roads	Water bounded macadam(WBM) roads	Navigable waterway (river/canal)(NW)	Footpaths (FP)	Commercial & Co-operative Banks	ATM	Agricultural Credit Societies		
68	69	70	71	72	73	74	75	76	77	78	79	2	1
c	a	a	Yes	Yes	Yes	Yes		Yes	Yes	b	Yes	Bhusni	74
c	a	a	a	a	Yes	a		Yes	a	a	a	Baradwadi	75
b	b	Yes	Yes	Yes	Yes	Yes		Yes	b	c	Yes	Supatgaon	76
a	a	a	a	Yes	Yes	Yes		Yes	c	c	Yes	Dawal Malikwadi	77
Yes	b	Yes	Yes	Yes	Yes	a		Yes	c	c	Yes	Yenegur	78
a	a	a	Yes	Yes	Yes	a		Yes	Yes	c	Yes	Mahalingraiwadi	79
c	b	Yes	Yes	Yes	Yes	Yes		Yes	Yes	Yes	Yes	Tugaon	80
c	b	Yes	b	Yes	Yes	Yes		Yes	Yes	c	Yes	Sundarwadi	81
c	Yes	Yes	Yes	Yes	Yes	Yes		Yes	c	c	Yes	Naiknagar	82
b	Yes	Yes	Yes	Yes	Yes	Yes		Yes	c	c	Yes	Murum (Rural)	83
b	c	b	b	a	Yes	Yes		Yes	b	b	a	Ingole Tanda	84
c	b	b	Yes	a	a	Yes		Yes	b	b	a	Ambarnagar	85
c	b	b	b	a	Yes	a		Yes	b	b	b	Acharya Tanda	86
b	a	a	Yes	Yes	a	Yes		Yes	a	a	a	Ganeshnagar	87
c	b	b	b	a	Yes	Yes		Yes	b	b	b	Fulsingnagar	88
b	b	b	Yes	Yes	a	Yes		Yes	a	a	a	Naiknagar	89
c	Yes	b	Yes	Yes	Yes	Yes		Yes	b	b	Yes	KantheKur	90
c	b	c	Yes	Yes	Yes	Yes		Yes	c	c	Yes	Murli	91
Yes	Yes	b	b	Yes	Yes	Yes		Yes	b	b	Yes	Kothali	92
b	b	Yes	b	Yes	b	Yes		Yes	b	b	Yes	Belamb	93
c	c	c	Yes	Yes	a	Yes		Yes	Yes	b	Yes	Kesar Jawalga	94
c	c	c	Yes	Yes	a	Yes		Yes	Yes	c	Yes	Alur	95
Yes	Yes	Yes	Yes	Yes	a	Yes		Yes	Yes	c	Yes	Varnalwadi	96
15	36	37	63	89	61	69	0	96	17	2	67	Block T O T A L :	

Census of India 2011 -**Amenities and**

Name of District:- Osmanabad

Name of CD Block:- Umarga

Sr.No.	Name village	Availability of miscellaneous facilities (If amenities available code -Yes is given, If not available within the village , the distance range code viz; a for < 5 Kms, b for 5-10 Kms and c for 10+ kms of nearest place where facility is available is given).										
		Self-Help Group (SHG)	Public distribution system (PDS) shop	Mandis / Regular market	Weekly Haat	Agricultural marketing society	Integrated Child Development Scheme (Nutritional Centres)	Anganwadi Centre (Nutritional Centres)	Others (Nutritional Centres)	ASHA (Accredited Social Health Activist)	Community centre with/without TV	Sports Field,
1	2	80	81	82	83	84	85	86	87	88	89	90
74	Bhusni	Yes	Yes	c	b	b	Yes	Yes	Yes	Yes	Yes	c
75	Baradwadi	Yes	Yes	a	a	a	Yes	Yes	Yes	c	c	c
76	Supatgaon	Yes	Yes	b	b	c	Yes	Yes	Yes	Yes	c	c
77	Dawal Malikwadi	Yes	Yes	c	a	a	Yes	Yes	Yes	Yes	c	c
78	Yenegur	Yes	Yes	Yes	Yes	c	Yes	Yes	Yes	Yes	Yes	c
79	Mahalingraiwadi	Yes	Yes	c	a	a	Yes	Yes	Yes	Yes	c	c
80	Tugaon	Yes	Yes	Yes	Yes	c	Yes	Yes	Yes	Yes	Yes	c
81	Sundarwadi	Yes	Yes	c	Yes	c	Yes	Yes	Yes	Yes	Yes	c
82	Naiknagar	Yes	Yes	c	c	c	Yes	Yes	Yes	Yes	c	c
83	Murum (Rural)	Yes	Yes	c	c	c	Yes	Yes	Yes	Yes	Yes	c
84	Ingole Tanda	a	a	b	c	c	Yes	Yes	Yes	c	c	c
85	Ambarnagar	Yes	a	b	c	c	Yes	Yes	Yes	c	b	b
86	Acharya Tanda	a	a	b	b	b	Yes	Yes	Yes	c	c	c
87	Ganeshnagar	a	a	a	a	a	Yes	Yes	Yes	c	a	a
88	Fulsingnagar	a	a	b	b	b	Yes	Yes	Yes	c	c	c
89	Naiknagar	a	a	a	a	a	Yes	Yes	Yes	c	c	c
90	Kanthekur	Yes	Yes	b	b	b	Yes	Yes	Yes	Yes	Yes	c
91	Murli	Yes	Yes	c	c	c	Yes	Yes	Yes	Yes	c	c
92	Kothali	Yes	Yes	b	Yes	b	Yes	Yes	Yes	Yes	Yes	c
93	Belamb	Yes	Yes	b	Yes	b	Yes	Yes	Yes	Yes	Yes	c
94	Kesar Jawalga	Yes	Yes	c	Yes	b	Yes	Yes	Yes	Yes	Yes	c
95	Alur	Yes	Yes	Yes	Yes	c	Yes	Yes	Yes	Yes	Yes	c
96	Varnalwadi	Yes	Yes	c	Yes	c	Yes	Yes	Yes	Yes	c	c
Block T O T A L :		89	82	11	27	0	96	96	96	66	35	0

VILLAGE DIRECTORY

Village Directory

Land use (As in 2009)

Location Code No:- 525

Location Code No:- 0294

Availability of miscellaneous facilities (If amenities available code -Yes is given, If not available within the village , the distance range code viz; a for < 5 Kms, b for 5-10 Kms and c for 10+ kms of nearest place where facility is available is given).							Availability of electricity (Yes/No)				Nearest Town			
Sports Club / Recreation Centre	Cinema / Video Hall	Public Library	Public Reading Room	Newspaper Supply	Assembly Polling station	Birth & Death Registration Office	Power Supply for Domestic Use (ED)	Power Supply for Agricultural Use (EAG)	Power Supply for Commercial Use (EC)	Power Supply for All Uses (EA)	Name	Distance range code i.e. a for < 5 Kms, b for 5-10 Kms and c for 10+ kms .	Name village	Sr.No.
91	92	93	94	95	96	97	98	99	100	101	102	103	2	1
c	c	Yes	Yes	Yes	Yes	Yes	Yes	Yes	Yes	Yes	Murum	c	Bhusni	74
c	c	c	c	c	b	Yes	Yes	Yes	Yes	Yes	Murum	c	Baradwadi	75
c	c	c	c	Yes	Yes	Yes	Yes	Yes	Yes	Yes	Murum	c	Supatgaon	76
c	c	c	c	Yes	Yes	Yes	Yes	Yes	Yes	Yes	Murum	c	Dawal Malikwadi	77
c	c	Yes	Yes	Yes	Yes	Yes	Yes	Yes	Yes	Yes	Murum	c	Yenegur	78
c	c	Yes	Yes	Yes	Yes	Yes	Yes	Yes	Yes	Yes	Murum	c	Mahalingraiwadi	79
c	c	Yes	Yes	Yes	Yes	Yes	Yes	Yes	Yes	Yes	Murum	c	Tugaon	80
c	c	Yes	Yes	Yes	Yes	Yes	Yes	Yes	Yes	Yes	Murum	c	Sundarwadi	81
c	c	c	c	Yes	Yes	Yes	Yes	Yes	Yes	Yes	Murum	c	Naiknagar	82
c	c	c	c	Yes	Yes	Yes	Yes	Yes	Yes	Yes	Murum	c	Murum (Rural)	83
c	c	c	c	c	b	b	Yes	Yes	No	No	Murum	c	Ingole Tanda	84
b	b	b	b	b	b	a	Yes	Yes	No	No	Murum	c	Ambarnagar	85
c	c	c	c	b	b	a	Yes	Yes	No	No	Murum	c	Acharya Tanda	86
a	a	a	a	c	b	a	Yes	Yes	No	No	Murum	c	Ganeshnagar	87
c	c	c	c	b	b	a	Yes	Yes	No	No	Murum	c	Fulsingnagar	88
c	c	c	c	c	b	a	Yes	Yes	No	No	Murum	c	Naiknagar	89
c	c	c	c	Yes	Yes	Yes	Yes	Yes	Yes	Yes	Murum	c	KantheKur	90
c	c	c	c	Yes	Yes	Yes	Yes	Yes	Yes	Yes	Murum	c	Murli	91
c	c	Yes	Yes	Yes	Yes	Yes	Yes	Yes	Yes	Yes	Murum	c	Kothali	92
c	c	Yes	Yes	Yes	Yes	Yes	Yes	Yes	Yes	Yes	Murum	c	Belamb	93
c	c	Yes	Yes	Yes	Yes	Yes	Yes	Yes	Yes	Yes	Murum	c	Kesar Jawalga	94
c	c	Yes	Yes	Yes	Yes	Yes	Yes	Yes	Yes	Yes	Murum	c	Alur	95
c	c	Yes	Yes	Yes	Yes	Yes	Yes	Yes	Yes	Yes	Murum	c	Varnalwadi	96
0	0	34	34	66	66	75	96	96	78	78		0	0	Block T O T A L :

Census of India 2011 -**Amenities and**

Name of District:- Osmanabad

Name of CD Block:- Umarga

Sr.No.	Name village	Land Use										
		Area under different types of land use (in hectares rounded up to one decimal place)										
		Forests	Area under Non-agricultural Uses	Barren and Un-cultivable land	Permanent Pastures and Other Grazing Lands	Land Under Miscellaneous Tree Crops etc.	Culturable Waste Land	Fallow lands other than current fallows	Current Fallows	Net Area Sown	Total Irrigated Land Area	Total Un-irrigated Land Area
1	2	104	105	106	107	108	109	110	111	112	113	114
74	Bhusni	0	5.1	20.4	0	0	0	2.4	69.1	1291.2	65	1226.2
75	Baradwadi	0	2	1.6	0	0	0	1.6	33.2	235.8	18.8	217
76	Supatgaon	0	2	0	0	0	0	0	89.1	753	75.2	677.8
77	Dawal Malikwadi	0	2	0	0	0	0	0	14.8	638.4	65.4	573
78	Yenegur	0	2	0	0	0	0	0	89.3	1665.7	76	1589.7
79	Mahalingraiwadi	0	2	0	0	0	0	0	62.4	700	38.6	661.4
80	Tugaon	0	97.9	0	0	0	0	0	0	1909.1	120.2	1788.9
81	Sundarwadi	0	4.9	0	0	0	24.7	0	0	1251.4	245.1	1006.2
82	Naiknagar	0	1.9	0	0	0	0	0	0	328.1	53.4	274.8
83	Murum (Rural)	0	65	0	35.1	12	20	0	360	2612.6	300	2312.6
84	Ingole Tanda	0	1	0	0	0	0	0	0	310.2	9.9	300.3
85	Ambarnagar	0	4	0	0	0	4	0	0	286	10	276
86	Acharya Tanda	0	2	2	0	0	5	0	5	313	25	288
87	Ganeshnagar	0	4	2	0	0	0	0	2	236	10	226
88	Fulsingnagar	0	2	5	0	0	0	5	0	354	20	334
89	Naiknagar	0	4	2	0	0	0	0	2	236	25	211
90	Kanthekur	0	2.2	0	11.6	0	0	0	5	783.1	32.2	750.9
91	Murli	0	8.1	43.5	2.8	0	0	0	0	380.5	19.8	360.7
92	Kothali	0	12.8	18	12.1	0	0	0	0	1540	119.2	1420.8
93	Belamb	0	3	9	25	0	0	31	0	1694	16	1678
94	Kesar Jawalga	0	10	100	25	50	250	150	200	1882.1	102	1780.1
95	Alur	0	260.9	0	0	0	15.8	0	0	3287.2	117.6	3169.6
96	Varnalwadi	0	4.9	0	0	0	4.9	0	0	940.1	9.4	930.8
Block T O T A L :		553.2	2506.2	949.9	403.3	261	2162.8	701.1	1375.7	90949.7	9028.4	81922.1

VILLAGE DIRECTORY

Village Directory

Land use (As in 2009)

Location Code No:- 525

Location Code No:- 0294

Land Use					Name of three most important commodities manufactured			Name of Village	Serial Number
Area irrigated by source (in hectare).					First	Second	Third		
Canals (C)	Wells/Tube-wells(W/TW)	Tanks/Lakes(T/L)	Water Falls(WF)	Others(O)					
115	116	117	118	119	120	121	122	2	1
0	65	0	0	0				Bhusni	74
0	18.8	0	0	0				Baradwadi	75
0	55.2	20	0	0				Supatgaon	76
0	65.4	0	0	0				Dawal Malikwadi	77
0	76	0	0	0				Yenegur	78
0	38.6	0	0	0				Mahalingraiwadi	79
120.2	0	0	0	0				Tugaon	80
0	146.3	0	0	98.8				Sundarwadi	81
0	15.8	0	0	37.6				Naiknagar	82
80	120	100	0	0				Murum (Rural)	83
7.9	2	0	0	0				Ingole Tanda	84
0	10	0	0	0				Ambarnagar	85
0	25	0	0	0				Acharya Tanda	86
0	10	0	0	0				Ganeshnagar	87
0	20	0	0	0				Fulsingnagar	88
0	25	0	0	0				Naiknagar	89
0	32.2	0	0	0				KantheKur	90
0	19.8	0	0	0				Murli	91
0	119.2	0	0	0				Kothali	92
0	16	0	0	0				Belamb	93
0	50	52	0	0				Kesar Jawalga	94
0	101.8	15.8	0	0				Alur	95
0	9.4	0	0	0				Varnalwadi	96
1298	5972.5	1131.1	35.6					Block T O T A L :	

**Appendix I -
Summary showing total number of villages having**

District: Osmanabad (525)

Sr.No.	Name of CD block	Total number of inhabited villages in the C. D. block	Total population of C.D. block	Villages having educational institutions				
				Pre-primary school	Primary school	Middle school	Secondary school	Senior secondary school (SS)
1	2	3	4	5	6	7	8	9
1	0287-Paranda	95	121390	95	95	73	29	6
2	0288-Bhum	95	118184	95	95	68	23	6
3	0289-Washi	54	92150	54	54	41	22	4
4	0290-Kalamb	94	191974	94	94	83	46	13
5	0291-Osmanabad	124	293911	124	124	111	53	27
6	0292-Tuljapur	123	226527	122	122	109	49	14
7	0293-Lohara	47	116712	47	47	43	21	9
8	0294-Umarga	96	215671	96	96	78	37	15
Total		728	1376519	727	727	606	280	94

village directory

educational, medical and other amenities - CD Block level

Villages having educational institutions (contd.)										Sr.No.
Degree college of arts science & commerce	Degree college of engineering	Medical college	Management institute	Polytechnic	Vocational training school/ ITI	Non-formal training centre	Special school for disabled	Others (specify)	No educational facility	
10	11	12	13	14	15	16	17	18	19	1
0	0	0	0	0	3	0	0	43	0	1
0	0	0	0	0	0	0	0	17	0	2
0	0	0	0	0	2	0	0	15	0	3
0	0	0	0	0	2	0	0	2	0	4
0	0	0	0	0	6	0	0	18	0	5
0	0	0	0	0	0	0	0	25	0	6
0	0	0	0	0	2	0	0	8	0	7
0	0	0	0	0	2	0	2	31	0	8
0	0	0	0	0	17	0	2	159	0	

**Appendix I -
Summary showing total number of villages having**

District: Osmanabad (525)

Sr.No.	Name of CD block	Villages having Medical institutions					
		Community health centre	Primary health centre	Primary health sub centre	Maternity and child welfare centre	T.B. clinic	Hospital-allopathic
1	2	20	21	22	23	24	25
1	0287-Paranda	0	4	19	4	4	4
2	0288-Bhum	1	5	19	6	6	6
3	0289-Washi	1	2	20	3	3	3
4	0290-Kalamb	0	6	30	6	6	6
5	0291-Osmanabad	1	10	47	11	11	11
6	0292-Tuljapur	1	7	33	8	8	7
7	0293-Lohara	1	4	19	5	5	5
8	0294-Umarga	3	4	34	7	7	7
Total		8	42	221	50	50	49

village directory

educational, medical and other amenities - CD Block level

Villages having Medical institutions (contd.) ...										Sr.No.
Hospital-alternative medicine	Dispensary	Veterinary hospital	Mobile health clinic	Family welfare centre	Medical practioner (with MBBS Degree)	Medical practioner (with other degree)	Medicine shop	Others	No medical facility	
26	27	28	29	30	31	32	33	34	35	1
0	6	4	1	4	0	55	4	0	38	1
0	9	4	0	6	2	51	5	0	42	2
0	9	4	0	3	3	29	7	0	22	3
0	16	9	0	6	6	71	16	0	22	4
0	16	9	3	11	13	99	28	0	23	5
0	18	13	2	8	6	84	17	0	35	6
0	7	5	1	5	8	35	12	0	11	7
0	13	14	8	7	11	66	24	0	27	8
0	94	62	15	50	49	490	113	0	220	

**Appendix I -
Summary showing total number of villages having**

District: Osmanabad (525)

Sr.No.	Name of CD block	Villages having drinking water								
		Tap water (treated/ untreated)	Well water (coverd/ uncovered well)	Hand pump	Tubewell/ borewell	Spring	River/ canal	Tank/ pond/ lake	Others	No drinking water facility
1	2	36	37	38	39	40	41	42	43	44
1	0287-Paranda	76	93	90	65	2	36	34	0	0
2	0288-Bhum	88	95	89	47	5	31	21	0	0
3	0289-Washi	41	51	50	43	4	22	25	0	0
4	0290-Kalamb	87	94	85	79	3	25	25	0	0
5	0291-Osmanabad	113	123	109	113	3	30	39	0	0
6	0292-Tuljapur	106	121	115	94	10	29	56	0	0
7	0293-Lohara	47	47	46	45	0	5	9	0	0
8	0294-Umarga	86	95	93	89	6	24	50	0	0
Total		644	719	677	575	33	202	259	0	0

village directory

educational, medical and other amenities - CD Block level

Villages having Post & Telegraph							Villages having transport							Sr.No.
Post office	Sub post office	Post & tele-graph office	Phone (land lines)	Public call office	Mobile phone coverage	Internet cafes/ Common service centre	Village roads-pucca road	Bus service (public/private)	Railway station	Auto/modified autos	Taxi & vans	Tractors	Navigable water ways (river/canal/ sea ferry service)	
45	46	47	48	49	50	51	52	53	54	55	56	57	58	1
4	30	4	69	55	92	0	83	88	0	16	16	0	0	1
5	27	5	65	51	92	2	84	84	0	10	10	0	0	2
6	20	6	38	29	53	2	50	49	0	13	13	0	0	3
15	32	15	84	71	93	6	91	92	0	33	33	0	0	4
25	45	25	112	98	121	10	118	118	6	49	49	0	0	5
17	48	17	105	83	122	6	114	117	0	34	34	0	0	6
11	15	11	43	35	47	7	45	47	0	19	19	0	0	7
24	29	24	78	66	93	11	89	91	0	35	35	0	0	8
107	246	107	594	488	713	44	674	686	6	209	209	0	0	

**Appendix I -
Summary showing total number of villages having**

District: Osmanabad (525)

Sr.No.	Name of CD block	Banks		Credit societies	Villages having recreation facility			
		Commercial & co-operative	ATM	Agricultural credit societies	Cinema/ video halls	Public library	Public reading rooms	Availability of news paper
1	2	59	60	61	62	63	64	65
1	0287-Paranda	5	0	64	0	4	4	55
2	0288-Bhum	3	0	57	0	7	7	51
3	0289-Washi	5	2	35	0	8	8	29
4	0290-Kalamb	11	2	77	0	19	19	71
5	0291-Osmanabad	22	7	105	0	33	33	98
6	0292-Tuljapur	14	1	92	0	22	22	83
7	0293-Lohara	8	2	40	0	13	13	35
8	0294-Umarga	17	2	67	0	34	34	66
Total		85	16	537	0	140	140	488

village directory

educational, medical and other amenities - CD Block level

Miscellaneous				Villages having power supply		Sr.No.
Public distribution system (PDS) shop	Weekly haat	Assembly polling station	Birth & death registration office	Available	Not available	
66	67	68	69	70	71	1
67	4	55	61	95	0	1
65	6	51	54	95	0	2
40	7	29	37	54	0	3
86	17	71	80	94	0	4
112	30	98	108	124	0	5
108	20	83	93	123	0	6
47	11	35	41	47	0	7
82	27	66	75	96	0	8
607	122	488	549	728	0	

Appendix IA - village directory
Villages by number of primary schools

District: Osmanabad (525)

Sr.No.	Name of C.D.Block	Total number of inhabited villages	Number of primary schools				
			None	One	Two	Three	Four +
1	2	3	4	5	6	7	8
1	0287-Paranda	95	0	61	21	12	1
2	0288-Bhum	95	0	59	33	0	3
3	0289-Washi	54	0	24	20	8	2
4	0290-Kalamb	94	0	35	46	3	10
5	0291-Osmanabad	124	0	39	60	11	14
6	0292-Tuljapur	123	1	53	54	1	14
7	0293-Lohara	47	0	12	20	8	7
8	0294-Umarga	96	0	45	30	9	12
Total		728	1	328	284	52	63

Appendix IB - village directory
Villages by primary, middle and secondary schools

District: Osmanabad (525)

Sr.No.	Name of CD Block	Total number of inhabited villages	Type of educational institutions available			
			No school	At least one primary school and no middle school	At least one primary school and one middle school	At least one middle school and one secondary school
1	2	3	4	5	6	7
1	0287-Paranda	95	0	22	73	29
2	0288-Bhum	95	0	27	68	23
3	0289-Washi	54	0	13	41	22
4	0290-Kalamb	94	0	11	83	46
5	0291-Osmanabad	124	0	13	111	53
6	0292-Tuljapur	123	1	13	109	49
7	0293-Lohara	47	0	4	43	21
8	0294-Umarga	96	0	18	78	37
Total		728	1	121	606	280

Appendix IC - Village Directory
Villages with different sources of drinking water facilities available

District: Osmanabad (525)

Sr.No.	Name of C.D.Block	Number of villages with different sources of drinking water facilities available				
		Only tap (treated/ untreated)	Only well (covered / uncovered)	Only tubewell /borewell	Only handpump	More than one source only from tap, well, tubewell,hand pump
1	2	3	4	5	6	7
1	0287-Paranda	1	2	0	0	92
2	0288-Bhum	0	1	0	0	94
3	0289-Washi	0	1	0	0	53
4	0290-Kalamb	0	0	0	0	94
5	0291-Osmanabad	0	1	0	0	123
6	0292-Tuljapur	1	1	0	0	121
7	0293-Lohara	0	0	0	0	47
8	0294-Umarga	0	0	0	0	96
Total		2	6	0	0	720

Appendix II- Village Directory

Villages with 5000 and above population which do not have one or more amenities available.

District: Osmanabad (525)

Sr. No.	Name of CD Block	Name of village	Location code number	Popul-ation	Amenities not available (indicate N.A. where amenity not available)						
					Senior secondary school	College	Primary health sub centre	Tap drinking water	Bus facility	Approach by pucca road	Banks
1	2	3	4	5	6	7	8	9	10	11	12
1	0288-Bhum	Ieet	561141	6745	Available	N.A.	N.A.	Available	Available	Available	N.A.
2	0288-Bhum	Mankeshwar	561181	5173	Available	N.A.	Available	Available	Available	Available	N.A.
3	0289-Washi	Washi	561262	15431	Available	N.A.	Available	Available	Available	Available	Available
4	0289-Washi	Terkheda	561281	6626	Available	N.A.	Available	Available	Available	Available	N.A.
5	0290-Kalamb	Itkur	561292	6047	Available	N.A.	N.A.	Available	Available	Available	N.A.
6	0290-Kalamb	Diksal	561307	9361	Available	N.A.	N.A.	Available	Available	Available	N.A.
7	0290-Kalamb	Shiradhon	561319	9452	Available	N.A.	Available	Available	Available	Available	N.A.
8	0290-Kalamb	Moha	561347	6348	Available	N.A.	Available	Available	Available	Available	Available
9	0290-Kalamb	Khamaswadi	561352	7037	Available	N.A.	Available	Available	Available	Available	Available
10	0290-Kalamb	Yermala	561375	5404	Available	N.A.	Available	Available	Available	Available	Available
11	0291-Osmanabad	Tadwala K.	561381	9170	Available	N.A.	Available	Available	Available	Available	N.A.
12	0291-Osmanabad	Yedsi	561384	10335	Available	N.A.	Available	Available	Available	Available	Available
13	0291-Osmanabad	Dhoki	561389	15303	Available	N.A.	N.A.	Available	Available	Available	Available
14	0291-Osmanabad	Jagji	561398	5586	Available	N.A.	Available	Available	Available	Available	Available
15	0291-Osmanabad	Kond	561404	5228	Available	N.A.	Available	Available	Available	Available	N.A.
16	0291-Osmanabad	Ter	561428	12479	Available	N.A.	Available	Available	Available	Available	Available
17	0291-Osmanabad	Upla	561433	5292	Available	N.A.	Available	Available	Available	Available	N.A.
18	0291-Osmanabad	Wagholi	561442	5170	Available	N.A.	Available	Available	Available	Available	Available
19	0291-Osmanabad	Sanja	561459	7315	Available	N.A.	Available	Available	Available	Available	N.A.
20	0291-Osmanabad	Bembli	561491	11339	Available	N.A.	Available	Available	Available	Available	Available
21	0292-Tuljapur	Kati	561507	6875	Available	N.A.	Available	Available	Available	Available	N.A.
22	0292-Tuljapur	Sawargaon	561516	5196	Available	N.A.	N.A.	Available	Available	Available	N.A.
23	0292-Tuljapur	Kakramba	561538	5243	Available	N.A.	Available	Available	Available	Available	N.A.
24	0292-Tuljapur	Katgaon	561578	5263	Available	N.A.	Available	Available	Available	Available	N.A.
25	0292-Tuljapur	Andur	561590	11630	Available	N.A.	N.A.	Available	Available	Available	Available
26	0292-Tuljapur	Jalkot	561612	7971	Available	N.A.	Available	Available	Available	Available	N.A.
27	0293-Lohara	Kanegaon	561630	5659	Available	N.A.	Available	Available	Available	Available	N.A.
28	0293-Lohara	Lohara Bk.	561640	8661	Available	N.A.	N.A.	Available	Available	Available	N.A.
29	0293-Lohara	Makani	561643	6873	Available	N.A.	Available	Available	Available	Available	N.A.
30	0293-Lohara	Sastur	561644	7255	Available	N.A.	N.A.	Available	Available	Available	Available
31	0293-Lohara	Jewali	561669	10886	Available	N.A.	Available	Available	Available	Available	Available
32	0293-Lohara	Ashta kasar	561673	6190	Available	N.A.	Available	Available	Available	Available	Available
33	0293-Lohara	Achaler	561674	5935	Available	N.A.	Available	Available	Available	Available	Available
34	0294-Umarga	Madaj	561691	5409	Available	N.A.	Available	Available	Available	Available	N.A.
35	0294-Umarga	Mulaj	561699	7094	Available	N.A.	Available	Available	Available	Available	N.A.
36	0294-Umarga	Turori	561708	8335	Available	N.A.	Available	Available	Available	Available	N.A.
37	0294-Umarga	Dalimb	561724	9102	Available	N.A.	Available	Available	Available	Available	N.A.
38	0294-Umarga	Balsur	561726	6271	Available	N.A.	Available	Available	Available	Available	N.A.
39	0294-Umarga	Gunjoti	561738	8737	Available	N.A.	Available	Available	Available	Available	N.A.
40	0294-Umarga	Umarga(rural)	561740	6382	Available	N.A.	Available	Available	Available	Available	Available
41	0294-Umarga	Kader	561747	5055	Available	N.A.	Available	Available	Available	Available	N.A.
42	0294-Umarga	Yenegur	561752	6747	Available	N.A.	Available	Available	Available	Available	N.A.
43	0294-Umarga	Tugaon	561754	5106	Available	N.A.	Available	Available	Available	Available	Available
44	0294-Umarga	Alur	561769	7640	Available	N.A.	Available	Available	Available	Available	Available

**APPENDIX III -
Land utilisation data**

Name of the District: Raigarh (520)

Serial number	Name of Census town and C.D. block within bracket	Land use (i.e., area under different types of land use in hectares)				
		Total area	Forests	Area under Non-agricultural Uses	Barren and Uncultivable land	Permanent Pastures and Other Grazing Lands
1	2	3	4	5	6	7

----- NIL -----

**Village Directory
in respect of Census Towns.**

Land use (i.e., area under different types of land use in hectares)							Serial number
Land Under Miscellaneous Tree Crops etc.	Culturable Waste Land	Fallow Lands other than Current Fallows	Current Fallows	Net Area Sown	Total Irrigated Land Area	Total Un-irrigated Land Area	
8	9	10	11	12	13	14	1

----- NIL -----

Appendix IV - Village Directory

C.D. block wise list of inhabited villages where no amenity other than drinking water facility is available

Name of the District : Osmanabad

CD Block-wise Serial No.	Location code number	Name of village
1	2	3
Name of CD Block: Paranda	-Nil-	-Nil-
Name of CD Block: Bhoom	-Nil-	-Nil-
Name of CD Block: Washi	-Nil-	-Nil-
Name of CD Block: Kalamb	-Nil-	-Nil-
Name of CD Block: Osmanabad	-Nil-	-Nil-
Name of CD Block: Tuljapur	-Nil-	-Nil-
Name of CD Block: Lohara	-Nil-	-Nil-
Name of CD Block: Umarga	-Nil-	-Nil-

Appendix V- Village Directory**Summary showing number of villages not having scheduled castes population****District: Osmanabad(525)**

Sr.No.	Name of C.D. Block	Total villages	Uninhabited villages	Inhabited villages	Number of inhabited villages having no scheduled castes population
1	2	3	4	5	6
1	0287-Paranda	96	1	95	0
2	0288-Bhum	96	1	95	7
3	0289-Washi	54	0	54	2
4	0290-Kalamb	94	0	94	0
5	0291-Osmanabad	127	3	124	1
6	0292-Tuljapur	123	0	123	3
7	0293-Lohara	47	0	47	0
8	0294-Umarga	96	0	96	7
Total		733	5	728	20

Appendix VI - Village Directory

Summary showing number of villages not having scheduled tribes population

District: Osmanabad(525)

Sr.No.	Name of C.D. Block	Total villages	Uninhabited villages	Inhabited villages	Number of inhabited villages having no scheduled tribes population
1	2	3	4	5	6
1	0287-Paranda	96	1	95	33
2	0288-Bhum	96	1	95	31
3	0289-Washi	54	0	54	13
4	0290-Kalamb	94	0	94	19
5	0291-Osmanabad	127	3	124	27
6	0292-Tuljapur	123	0	123	42
7	0293-Lohara	47	0	47	8
8	0294-Umarga	96	0	96	28
Total		733	5	728	201

Appendix VII - Village Directory

List of villages according to the proportion of the scheduled castes and the scheduled tribes to the total population by ranges.

District: Osmanabad(525)

CD Block: Paranda(0287)

A - Scheduled Castes

Range of scheduled castes population (Percentages)	Location code number	Name of village
1	2	3
Less than 5	561039	Jakate wadi
Less than 5	561041	Gosaviwadi
Less than 5	561042	Khandeshwar wadi
Less than 5	561043	Takmodwadi
Less than 5	561044	Pandharewadi
Less than 5	561045	Sakkarwadi
Less than 5	561047	Lonarwadi
Less than 5	561048	Kalewadi
Less than 5	561054	Kokarwadi
Less than 5	561055	Dhotri
Less than 5	561059	Hingangaon kh.
Less than 5	561060	Jagdalwadi
Less than 5	561062	Katewadi
Less than 5	561063	Gosaviwadi (Donja)
Less than 5	561071	Karla
Less than 5	561072	Mugaon
Less than 5	561076	Kumbheja
Less than 5	561091	Katrabad
Less than 5	561100	Wangegavhan
Less than 5	561103	Loni
Less than 5	561107	Sakat bk.
Less than 5	561108	Pistamwadi
Less than 5	561119	Sirsao
Less than 5	561128	Lakhi
5 - 10	561046	Shelgaon
5 - 10	561051	Ratnapur
5 - 10	561061	Deulgaon
5 - 10	561064	Aleshwar
5 - 10	561065	Bangalwadi
5 - 10	561070	Kandari
5 - 10	561073	Kaundgaon
5 - 10	561074	Sonari
5 - 10	561079	Jamgaon
5 - 10	561080	Khanapur
5 - 10	561083	Bodakha
5 - 10	561086	Dudhi
5 - 10	561093	Khasgaon

Appendix VII - Village Directory

List of villages according to the proportion of the scheduled castes and the scheduled tribes to the total population by ranges.

District: Osmanabad(525)

CD Block: Paranda(0287)

A - Scheduled Castes

Range of scheduled castes population (Percentages)	Location code number	Name of village
1	2	3
5 - 10	561094	Deogaon kh.
5 - 10	561095	Dhagpimpri
5 - 10	561098	Karanja
5 - 10	561101	Lohara
5 - 10	561110	Jake Pimpri
5 - 10	561111	Pachpimpla
5 - 10	561112	Takali
5 - 10	561113	Rajuri
5 - 10	561114	Andhori
5 - 10	561118	Jawala (n.)
5 - 10	561126	Ainapurwadi
5 - 10	561127	Sakat kh.
5 - 10	561132	Sawadarwadi
5 - 10	561133	Bhandgaon
11 - 20	561038	Chinchpur Kh.
11 - 20	561040	Deogaon Bk.
11 - 20	561050	Undegaon
11 - 20	561052	Kukkadgaon
11 - 20	561056	Tandul wadi
11 - 20	561057	Chinchpur Bk.
11 - 20	561058	Watephal
11 - 20	561066	Donja
11 - 20	561067	Parewadi
11 - 20	561068	Ingoda
11 - 20	561069	Anala
11 - 20	561075	Bhoinja
11 - 20	561081	Pimparkhed
11 - 20	561084	Dahitana
11 - 20	561085	Bawachi
11 - 20	561087	Rui
11 - 20	561088	Paranda (rural)
11 - 20	561089	Bhotra
11 - 20	561090	Pithapuri
11 - 20	561092	Songiri
11 - 20	561096	Wadner
11 - 20	561097	Awar pimpri
11 - 20	561099	Kapilapuri

Appendix VII - Village Directory

List of villages according to the proportion of the scheduled castes and the scheduled tribes to the total population by ranges.

District: Osmanabad(525)

CD Block: Paranda(0287)

A - Scheduled Castes

Range of scheduled castes population (Percentages)	Location code number	Name of village
1	2	3
11 - 20	561102	Shirala
11 - 20	561104	Nalgaon
11 - 20	561105	Wanewadi
11 - 20	561106	Rohkal
11 - 20	561109	Kumbhephal
11 - 20	561116	Gharagaon
11 - 20	561117	Kangalgaon
11 - 20	561120	Hingangaon Bk.
11 - 20	561121	Wakadi
11 - 20	561125	Asu
11 - 20	561131	Yenegaon
21 - 30	561049	Manik nagar
21 - 30	561053	Malkapur
21 - 30	561077	Domgaon
21 - 30	561078	Rosa
21 - 30	561082	Khasapuri
21 - 30	561115	Andhora
21 - 30	561129	Arangaon
31 - 40	561122	Pimpalwadi
31 - 40	561123	Brahmagaon
41 - 50	561124	Saranwadi

Appendix VII - Village Directory

List of villages according to the proportion of the scheduled castes and the scheduled tribes to the total population by ranges.

District: Osmanabad(525)

CD Block: Bhum(0288)

A - Scheduled Castes

Range of scheduled castes population (Percentages)	Location code number	Name of village
1	2	3
Nil	561150	Wadachiwadi
Nil	561151	Nannajwadi
Nil	561152	Bagalwadi
Nil	561164	Birobachiwadi
Nil	561167	Hangewadi
Nil	561197	Rosamba
Nil	561206	Dukkarwadi
Less than 5	561134	Tambewadi
Less than 5	561139	Pandharewadi
Less than 5	561143	Jotibachiwadi
Less than 5	561147	Dudhodi
Less than 5	561149	Nagewadi
Less than 5	561157	Irachiwadi
Less than 5	561158	Matrewadi
Less than 5	561162	Jejla
Less than 5	561176	Ashtewadi
Less than 5	561183	Ralesangvi
Less than 5	561185	Panhalwadi
Less than 5	561186	Burudwadi
Less than 5	561189	Bhawanwadi
Less than 5	561190	Hiwarda
Less than 5	561200	Samangaon
Less than 5	561202	Belgaon
Less than 5	561205	Bhawanwadi
Less than 5	561208	Wakwad
5 - 10	561138	Andrud
5 - 10	561140	Dokewadi
5 - 10	561142	Pakhrud
5 - 10	561148	Umachiwadi
5 - 10	561155	Jayavantnagar
5 - 10	561163	Dandegaon
5 - 10	561165	Anandwadi
5 - 10	561169	Antargaon
5 - 10	561172	Kanadi
5 - 10	561178	Devangra
5 - 10	561182	Deolali
5 - 10	561184	Bavi

Appendix VII - Village Directory

List of villages according to the proportion of the scheduled castes and the scheduled tribes to the total population by ranges.

District: Osmanabad(525)

CD Block: Bhum(0288)

A - Scheduled Castes

Range of scheduled castes population (Percentages)	Location code number	Name of village
1	2	3
5 - 10	561192	Walha
5 - 10	561201	Pimpalgaon
5 - 10	561203	Padoli
5 - 10	561209	Songiri
5 - 10	561214	Bhogalgaon
5 - 10	561215	Nawalgaon
5 - 10	561221	Hiwara
5 - 10	561226	Sannevadi
11 - 20	561135	Nipani
11 - 20	561136	Lanjeshwar
11 - 20	561141	Ieet
11 - 20	561144	Giralgaon
11 - 20	561146	Sawargaon
11 - 20	561153	Pathrud
11 - 20	561154	Bedarwadi
11 - 20	561159	Nali
11 - 20	561160	Antarwali
11 - 20	561161	Tinraj
11 - 20	561166	Ambi
11 - 20	561171	Ida
11 - 20	561173	Wangi kh.
11 - 20	561174	Ashta
11 - 20	561175	Golegaon
11 - 20	561179	Shekhapur
11 - 20	561180	Wangi Bk.
11 - 20	561181	Mankeshwar
11 - 20	561191	Patsangvi
11 - 20	561193	Walwad
11 - 20	561194	Chumbli
11 - 20	561195	Gormala
11 - 20	561196	Sadesangvi
11 - 20	561198	Chinchpur (D)
11 - 20	561199	Ganegaon
11 - 20	561207	Ramkund
11 - 20	561211	Ulup
11 - 20	561213	Kasari
11 - 20	561217	Chincholi

Appendix VII - Village Directory

List of villages according to the proportion of the scheduled castes and the scheduled tribes to the total population by ranges.

District: Osmanabad(525)

CD Block: Bhum(0288)

A - Scheduled Castes

Range of scheduled castes population (Percentages)	Location code number	Name of village
1	2	3
11 - 20	561219	Bhum(rural)
11 - 20	561220	Hadongi
11 - 20	561222	Dindori
11 - 20	561223	Wanjarwadi
11 - 20	561224	Arsoli
11 - 20	561225	Gikhali
11 - 20	561227	Anjan soda
11 - 20	561228	Chandwad
11 - 20	561229	Ghatnandur
21 - 30	561137	Malewadi
21 - 30	561156	Jamb
21 - 30	561177	Sawargaon
21 - 30	561187	Warud
21 - 30	561188	Krishnapur
21 - 30	561204	Sukta
21 - 30	561210	Rameshwar
21 - 30	561218	Bhongiri
31 - 40	561145	Naliwadgaon
31 - 40	561212	Barhanpur
31 - 40	561216	Warewadgaon
51 - 75	561170	Pida

Appendix VII - Village Directory

List of villages according to the proportion of the scheduled castes and the scheduled tribes to the total population by ranges.

District: Osmanabad(525)

CD Block: Washi(0289)

A - Scheduled Castes

Range of scheduled castes population (Percentages)	Location code number	Name of village
1	2	3
Nil	561247	Shendi
Nil	561260	Mahaldarpuri
Less than 5	561236	Brahmagaon
Less than 5	561241	Dahiphall
Less than 5	561250	Fakarabad
Less than 5	561252	Selu
Less than 5	561253	Dongrewadi
Less than 5	561259	Kawadewadi
Less than 5	561276	Khamkarwadi
5 - 10	561230	Jankapur
5 - 10	561233	Pangri
5 - 10	561242	Shelgaon
5 - 10	561245	Yasawandi
5 - 10	561258	Sarola
5 - 10	561272	Zinner
5 - 10	561277	Satvairwadi
5 - 10	561283	Masobachiwadi
11 - 20	561231	Pargaon
11 - 20	561232	Jeba
11 - 20	561234	Lakhangaon
11 - 20	561237	Hatola
11 - 20	561240	Pimpalgaon(kamleshwari)
11 - 20	561244	Izora
11 - 20	561246	Saramkondi
11 - 20	561248	Jawalka
11 - 20	561249	Para
11 - 20	561251	Pimpalgaon(k)
11 - 20	561255	Ghodki
11 - 20	561256	Pimpalgaon(l)
11 - 20	561257	Sonegaon
11 - 20	561262	Washi
11 - 20	561263	Kelewadi
11 - 20	561266	Golegaon
11 - 20	561269	Indapur
11 - 20	561270	Gojwada

Appendix VII - Village Directory

List of villages according to the proportion of the scheduled castes and the scheduled tribes to the total population by ranges.

District: Osmanabad(525)

CD Block: Washi(0289)

A - Scheduled Castes

Range of scheduled castes population (Percentages)	Location code number	Name of village
1	2	3
11 - 20	561271	Dasmegaon
11 - 20	561273	Bavi
11 - 20	561274	Mandva
11 - 20	561275	Sonarwadi
11 - 20	561279	Nandgaon
11 - 20	561280	Wadji
11 - 20	561281	Terkheda
11 - 20	561282	Kadaknathwadi
21 - 30	561235	Pimpalwadi
21 - 30	561239	Lonkhas
21 - 30	561243	Ghatpimpri
21 - 30	561254	Sarol (Mandva)
21 - 30	561261	Tandulwadi
21 - 30	561265	Pardi
21 - 30	561267	Isrup
21 - 30	561268	Khanapur
21 - 30	561278	Bori
31 - 40	561238	Rui
31 - 40	561264	Kanheri

Appendix VII - Village Directory

List of villages according to the proportion of the scheduled castes and the scheduled tribes to the total population by ranges.

District: Osmanabad(525)

CD Block: Kalamb(0290)

A - Scheduled Castes

Range of scheduled castes population (Percentages)	Location code number	Name of village
1	2	3
Less than 5	561291	Gambhirwadi
Less than 5	561293	Kothalwadi
Less than 5	561297	Khondala
Less than 5	561323	Lasra
5 - 10	561287	Bahula
5 - 10	561289	Adsulwadi
5 - 10	561322	Wakdi Istal
5 - 10	561353	Nagzarwadi
5 - 10	561354	Baramachiwadi
5 - 10	561367	Partapur
5 - 10	561371	Uplai
5 - 10	561377	Bangarwadi
11 - 20	561284	Borgaon
11 - 20	561285	Umara
11 - 20	561288	Adhala
11 - 20	561290	Bhogaji
11 - 20	561292	Itkur
11 - 20	561295	Athardi
11 - 20	561296	Satra
11 - 20	561298	Bhatsangvi
11 - 20	561299	Hawargaon
11 - 20	561300	Khadki
11 - 20	561301	Lohata(west)
11 - 20	561304	Karanjkalla
11 - 20	561306	Pimpalgaon Dola
11 - 20	561308	Tandulwadi
11 - 20	561309	Hasegaon Kej
11 - 20	561310	Wakdikej
11 - 20	561312	Massa (kh)
11 - 20	561313	Andora
11 - 20	561314	Borda
11 - 20	561316	Kherda
11 - 20	561317	Kothala
11 - 20	561318	Dabha
11 - 20	561319	Shiradhon
11 - 20	561321	Saundana Amba
11 - 20	561324	Ranjani

Appendix VII - Village Directory

List of villages according to the proportion of the scheduled castes and the scheduled tribes to the total population by ranges.

District: Osmanabad(525)

CD Block: Kalamb(0290)

A - Scheduled Castes

Range of scheduled castes population (Percentages)	Location code number	Name of village
1	2	3
11 - 20	561325	Ghargaon
11 - 20	561326	Tadgaon
11 - 20	561328	Raigavhan
11 - 20	561330	Borgaon Kh.
11 - 20	561331	Naigaon
11 - 20	561332	Padoli
11 - 20	561333	Nipani
11 - 20	561335	Ekurka
11 - 20	561336	Borwanti
11 - 20	561339	Nagulgaon
11 - 20	561341	Gaurgaon
11 - 20	561346	Dahiphal
11 - 20	561347	Moha
11 - 20	561351	Malkaranja
11 - 20	561352	Khamaswadi
11 - 20	561356	Wagholi
11 - 20	561357	Gaur
11 - 20	561359	Shelgaon Divani
11 - 20	561360	Wanewadi
11 - 20	561361	Satephal
11 - 20	561362	Haladgaon
11 - 20	561363	Saundana (Dhoki)
11 - 20	561365	Shelgaon(jagir)
11 - 20	561369	Sanjitpur
11 - 20	561373	Chorakhali
11 - 20	561374	Malkapur
11 - 20	561375	Yermala
21 - 30	561286	Ratnapur
21 - 30	561294	Pathardi
21 - 30	561302	Lohata (east)
21 - 30	561305	Bhatshirapura
21 - 30	561307	Diksal
21 - 30	561311	Kanherwadi
21 - 30	561320	Awad Shirpura
21 - 30	561327	Jaiphal
21 - 30	561329	Pimpari (sh)
21 - 30	561337	Jawala Khurd

Appendix VII - Village Directory

List of villages according to the proportion of the scheduled castes and the scheduled tribes to the total population by ranges.

District: Osmanabad(525)

CD Block: Kalamb(0290)

A - Scheduled Castes

Range of scheduled castes population (Percentages)	Location code number	Name of village
1	2	3
21 - 30	561338	Deodhanora
21 - 30	561342	Wadgaon(shirdhon)
21 - 30	561343	Wathawada
21 - 30	561344	Dhorala
21 - 30	561345	Babhalgaon
21 - 30	561348	Mangrul
21 - 30	561349	Govindpur
21 - 30	561350	Deolali
21 - 30	561355	Shingoli
21 - 30	561368	Pangaon
21 - 30	561370	Sapnai
21 - 30	561372	Baratewadi
31 - 40	561303	Hingangaon
31 - 40	561315	Shelka Dhanora
31 - 40	561334	Hasegaon(shirdhon)
31 - 40	561340	Borgaon Bk.
31 - 40	561358	Bhosa
31 - 40	561366	Wadgaon(jagir)
31 - 40	561376	Dudhalwadi
51 - 75	561364	Yerandgaon

Appendix VII - Village Directory

List of villages according to the proportion of the scheduled castes and the scheduled tribes to the total population by ranges.

District: Osmanabad(525)

CD Block: Osmanabad(0291)

A - Scheduled Castes

Range of scheduled castes population (Percentages)	Location code number	Name of village
1	2	3
Nil	561477	Kawaldara Tanda
Less than 5	561379	Kombadwadi
Less than 5	561392	Bukanwadi
Less than 5	561427	Mulewadi
Less than 5	561431	Jahagirdarwadi
Less than 5	561435	Pawarwadi
Less than 5	561440	Kolewadi
Less than 5	561458	Sakanewadi
Less than 5	561492	Vitthalwadi
Less than 5	561496	Mahadevwadi
5 - 10	561378	Gopalwadi
5 - 10	561380	Wakharwadi
5 - 10	561386	Kaudgaon (Bavi)
5 - 10	561388	Thodsarwadi
5 - 10	561391	Kawalewadi
5 - 10	561397	Tawaraj Kheda
5 - 10	561399	Bhikar Sarola
5 - 10	561405	Nitali
5 - 10	561411	Samudrawani
5 - 10	561417	Panchgavhan
5 - 10	561418	Kanagara
5 - 10	561419	Takali Bembali
5 - 10	561441	Wanewadi
5 - 10	561463	Ambehol
5 - 10	561474	Palaswadi
5 - 10	561494	Wadibamani
5 - 10	561495	Umaregavhan
5 - 10	561504	Toramba
11 - 20	561381	Tadwala K.
11 - 20	561382	Dudhagaon
11 - 20	561383	Jawale Dumala
11 - 20	561384	Yedsi
11 - 20	561385	Khamgaon
11 - 20	561387	Khed
11 - 20	561389	Dhoki

Appendix VII - Village Directory

List of villages according to the proportion of the scheduled castes and the scheduled tribes to the total population by ranges.

District: Osmanabad(525)

CD Block: Osmanabad(0291)

A - Scheduled Castes

Range of scheduled castes population (Percentages)	Location code number	Name of village
1	2	3
11 - 20	561390	Govardhanwadi
11 - 20	561395	Ghogarewadi
11 - 20	561396	Palsap
11 - 20	561398	Jagji
11 - 20	561400	Mohtarwadi
11 - 20	561401	Panwadi
11 - 20	561402	Arni
11 - 20	561403	Samba
11 - 20	561404	Kond
11 - 20	561406	Yeoti
11 - 20	561407	Takali Dhoki
11 - 20	561408	Sangvi
11 - 20	561409	Rajuri
11 - 20	561412	Lasona
11 - 20	561413	Ghuggi
11 - 20	561414	Mendha
11 - 20	561415	Padoli
11 - 20	561420	Dhutta
11 - 20	561421	Nandurga
11 - 20	561422	Bhandari
11 - 20	561423	Kakaspur
11 - 20	561425	Bavi Dhoki
11 - 20	561426	Tugaon
11 - 20	561428	Ter
11 - 20	561433	Upla
11 - 20	561434	Waruda
11 - 20	561436	Hinglajwadi
11 - 20	561437	Dakwadi
11 - 20	561439	Bhandarwadi
11 - 20	561442	Wagholi
11 - 20	561443	Kajala
11 - 20	561444	Irla
11 - 20	561445	Dautpur
11 - 20	561446	Darphal
11 - 20	561452	Kumalwadi

Appendix VII - Village Directory

List of villages according to the proportion of the scheduled castes and the scheduled tribes to the total population by ranges.

District: Osmanabad(525)

CD Block: Osmanabad(0291)

A - Scheduled Castes

Range of scheduled castes population (Percentages)	Location code number	Name of village
1	2	3
11 - 20	561453	Sonegaon
11 - 20	561454	Bhanasgaon
11 - 20	561455	Ambejawalga
11 - 20	561461	Kaudgaon (Bavi)
11 - 20	561466	Chilvadi
11 - 20	561467	Surdi
11 - 20	561468	Pimpri
11 - 20	561475	Uttami Kayapur
11 - 20	561478	Bavi(osmanabad)
11 - 20	561479	Dharur
11 - 20	561482	Medsinga
11 - 20	561484	Chikhali
11 - 20	561486	Mahalingi
11 - 20	561487	Ambewadi
11 - 20	561488	Ruibhar
11 - 20	561489	Ansurda
11 - 20	561490	Gaundgaon
11 - 20	561491	Bembli
11 - 20	561493	Keshegaon
11 - 20	561497	Baramgaon Kh.
11 - 20	561498	Bamani
11 - 20	561499	Takwiki
11 - 20	561501	Wadala
11 - 20	561502	Gogaon
11 - 20	561503	Karajkheda
21 - 30	561393	Gorewadi
21 - 30	561394	Kolegaon
21 - 30	561429	Kini
21 - 30	561430	Gad Deodari
21 - 30	561432	Shingoli
21 - 30	561438	Ramwadi
21 - 30	561449	Sarola Bk.
21 - 30	561451	Alni
21 - 30	561456	Ghatangri
21 - 30	561459	Sanja

Appendix VII - Village Directory

List of villages according to the proportion of the scheduled castes and the scheduled tribes to the total population by ranges.

District: Osmanabad(525)

CD Block: Osmanabad(0291)

A - Scheduled Castes

Range of scheduled castes population (Percentages)	Location code number	Name of village
1	2	3
21 - 30	561462	Junoni
21 - 30	561471	Warwanti
21 - 30	561472	Gaosud
21 - 30	561476	Khamaswadi
21 - 30	561480	Shekapur
21 - 30	561483	Baramgaon Bk.
21 - 30	561485	Borgaon raje
21 - 30	561500	Patoda
31 - 40	561410	Kamegaon
31 - 40	561416	Borkheda
31 - 40	561424	Rui dhoki
31 - 40	561450	Bhadachiwadi
31 - 40	561460	Khanapur
31 - 40	561464	Walgud
31 - 40	561465	Zaregaon
31 - 40	561470	Begada
31 - 40	561473	Wadgaon
31 - 40	561481	Deolali
41 - 50	561469	Pohner

Appendix VII - Village Directory

List of villages according to the proportion of the scheduled castes and the scheduled tribes to the total population by ranges.

District: Osmanabad(525)

CD Block: Tuljapur(0292)

A - Scheduled Castes

Range of scheduled castes population (Percentages)	Location code number	Name of village
1	2	3
Nil	561546	Bornadwadi
Nil	561581	Shivajinagar
Nil	561607	Wadacha Tanda
Less than 5	561505	Khuttewadi
Less than 5	561512	Gondhalwadi
Less than 5	561514	Pangardarwadi
Less than 5	561532	Amrutwadi
Less than 5	561536	Kakrambawadi
Less than 5	561573	Ghattewadi
Less than 5	561592	Aliyabad
Less than 5	561593	Ramtirth
Less than 5	561611	Jalkotwadi
Less than 5	561613	Indiranagar
Less than 5	561619	Devsinga Nal
Less than 5	561623	Borgaon
5 - 10	561506	Wanewadi
5 - 10	561511	Kadamwadi
5 - 10	561515	Sangvi Kati
5 - 10	561517	Kemwadi
5 - 10	561520	Jalkotwadi
5 - 10	561521	Ganjewadi
5 - 10	561523	Pimpala Kh.
5 - 10	561524	Pimpala Bk.
5 - 10	561549	Bijanwadi
5 - 10	561553	Bornadwadi (Nal)
5 - 10	561564	Arali Kh.
5 - 10	561565	Baswantwadi
5 - 10	561566	Arali Bk.
5 - 10	561571	Korewadi
5 - 10	561572	Deokurli
5 - 10	561574	Chavhanwadi
5 - 10	561583	Shivkarwadi
5 - 10	561587	Haglur
5 - 10	561594	Yedola
5 - 10	561596	Khudawadi

Appendix VII - Village Directory

List of villages according to the proportion of the scheduled castes and the scheduled tribes to the total population by ranges.

District: Osmanabad(525)

CD Block: Tuljapur(0292)

A - Scheduled Castes

Range of scheduled castes population (Percentages)	Location code number	Name of village
1	2	3
5 - 10	561597	Fulwadi
5 - 10	561609	Manmodi
5 - 10	561617	Shahapur
5 - 10	561626	Kunsawali
11 - 20	561507	Kati
11 - 20	561509	Masala kh.
11 - 20	561513	Malumbra
11 - 20	561516	Sawargaon
11 - 20	561519	Wadgaon Kati
11 - 20	561522	Suratgaon
11 - 20	561525	Tamalwadi
11 - 20	561531	Shiradhon
11 - 20	561533	Sindfal
11 - 20	561534	Tuljapur
11 - 20	561540	Khandala
11 - 20	561541	Karla
11 - 20	561542	Wanegaon
11 - 20	561544	Barul
11 - 20	561545	Honala
11 - 20	561554	Ghandora
11 - 20	561555	Sarola
11 - 20	561558	Sardewadi
11 - 20	561559	Mangrul
11 - 20	561560	Dhanegaon
11 - 20	561561	Kumbhari
11 - 20	561567	Yewati
11 - 20	561569	Nanduri
11 - 20	561570	Yamgarwadi
11 - 20	561575	Dindegaon
11 - 20	561577	Arbali
11 - 20	561578	Katgaon
11 - 20	561579	Dhotri
11 - 20	561582	Salgara divti
11 - 20	561584	Kilaj
11 - 20	561586	Manewadi

Appendix VII - Village Directory

List of villages according to the proportion of the scheduled castes and the scheduled tribes to the total population by ranges.

District: Osmanabad(525)

CD Block: Tuljapur(0292)

A - Scheduled Castes

Range of scheduled castes population (Percentages)	Location code number	Name of village
1	2	3
11 - 20	561589	Umarga
11 - 20	561590	Andur
11 - 20	561591	Naldurg
11 - 20	561598	Dhangarwadi
11 - 20	561602	Khanapur
11 - 20	561606	Keshegaon
11 - 20	561608	Horti
11 - 20	561610	Murta
11 - 20	561612	Jalkot
11 - 20	561614	Hangarga (Nal)
11 - 20	561615	Lohagaon
11 - 20	561618	Nilegaon
11 - 20	561622	Nandgaon
11 - 20	561624	Salgara Tatur
11 - 20	561625	Sindgaon
11 - 20	561627	Bolegaon
21 - 30	561508	Dahiwadi
21 - 30	561510	Sangvi Mardi
21 - 30	561518	Gawalewadi
21 - 30	561526	Katri
21 - 30	561527	Apsinga
21 - 30	561528	Kamtha
21 - 30	561530	Dhekri
21 - 30	561535	Morda
21 - 30	561538	Kakramba
21 - 30	561539	Wadgaon lakh
21 - 30	561543	Jawalga Mesai
21 - 30	561547	Hangarga
21 - 30	561548	Tirth kh.
21 - 30	561550	Tirth Bk.
21 - 30	561551	Deosinga (Tul)
21 - 30	561556	Raikhel
21 - 30	561563	Chincholi
21 - 30	561568	Kalegaon
21 - 30	561576	Hippargatad

Appendix VII - Village Directory

List of villages according to the proportion of the scheduled castes and the scheduled tribes to the total population by ranges.

District: Osmanabad(525)

CD Block: Tuljapur(0292)

A - Scheduled Castes

Range of scheduled castes population (Percentages)	Location code number	Name of village
1	2	3
21 - 30	561580	Khadki
21 - 30	561585	Chikundra
21 - 30	561588	Chivari
21 - 30	561595	Wagdari
21 - 30	561603	Itkal
21 - 30	561604	Babhalgaon
21 - 30	561605	Sarati
21 - 30	561620	Gulhalli
31 - 40	561537	Tadwala
31 - 40	561552	Wadgaon deo
31 - 40	561557	Bhatambri
31 - 40	561562	Kasai
31 - 40	561599	Shirgapur
31 - 40	561601	Telarnagar
31 - 40	561616	Gujnur
31 - 40	561621	Dahitna
41 - 50	561600	Kerur
76 and above	561529	Bori

Appendix VII - Village Directory

List of villages according to the proportion of the scheduled castes and the scheduled tribes to the total population by ranges.

District: Osmanabad(525)

CD Block: Lohara(0293)

A - Scheduled Castes

Range of scheduled castes population (Percentages)	Location code number	Name of village
1	2	3
Less than 5	561655	Mogha kh
5 - 10	561658	Wadgaonwadi
5 - 10	561666	Vilaspur pandhari
5 - 10	561668	Phanepur
5 - 10	561669	Jewali
5 - 10	561672	Kolnur pandari
11 - 20	561628	Arni
11 - 20	561630	Kanegaon
11 - 20	561631	Bhatangali
11 - 20	561632	Kasti Bk.
11 - 20	561633	Nagur
11 - 20	561634	Kasti Kh.
11 - 20	561635	Bendkal
11 - 20	561637	Undargaon
11 - 20	561638	Hippargarava
11 - 20	561640	Lohara Bk.
11 - 20	561641	Lohara Kh.
11 - 20	561642	Khed
11 - 20	561643	Makani
11 - 20	561644	Sastur
11 - 20	561646	Rajegaon
11 - 20	561647	Ekondi lohara
11 - 20	561648	Holi
11 - 20	561649	Murshadpur
11 - 20	561651	Tawshigad
11 - 20	561654	Dhanori
11 - 20	561656	Mogha bk.
11 - 20	561659	Malegaon
11 - 20	561662	Salegaon
11 - 20	561663	Kondjigad
11 - 20	561664	Karwanji
11 - 20	561665	Hipparga sayyad
11 - 20	561667	Wadgaon

Appendix VII - Village Directory

List of villages according to the proportion of the scheduled castes and the scheduled tribes to the total population by ranges.

District: Osmanabad(525)

CD Block: Lohara(0293)

A - Scheduled Castes

Range of scheduled castes population (Percentages)	Location code number	Name of village
1	2	3
11 - 20	561670	Bhosga
11 - 20	561673	Ashta kasar
11 - 20	561674	Achaler
21 - 30	561629	Kamalpur
21 - 30	561636	Mardi
21 - 30	561650	Udatpur
21 - 30	561652	Chincholi kate
21 - 30	561653	Karanjgaon
21 - 30	561657	Belwadi
21 - 30	561660	Harali
21 - 30	561661	Toramba
31 - 40	561639	Nagral
31 - 40	561645	Chincholi rebe
31 - 40	561671	Dastapur

Appendix VII - Village Directory

List of villages according to the proportion of the scheduled castes and the scheduled tribes to the total population by ranges.

District: Osmanabad(525)

CD Block: Umarga(0294)

A - Scheduled Castes

Range of scheduled castes population (Percentages)	Location code number	Name of village
1	2	3
Nil	561679	Kolewadi
Nil	561680	Bhagatwadi
Nil	561681	Chirewadi
Nil	561759	Ambarnagar
Nil	561760	Acharya Tanda
Nil	561762	Fulsingnagar
Nil	561763	Naiknagar
Less than 5	561702	Jagadalwadi
Less than 5	561704	Thorliwadi
Less than 5	561719	Malgiwadi
Less than 5	561741	Ekundiwadi
Less than 5	561744	Gunjotiwadi
Less than 5	561745	Kasgiwadi
Less than 5	561751	Dawal Malikwadi
Less than 5	561753	Mahalingraiwadi
Less than 5	561756	Naiknagar
Less than 5	561761	Ganeshnagar
5 - 10	561676	Matola kh.
5 - 10	561687	Kaddora
5 - 10	561698	Handral
5 - 10	561700	Karali
5 - 10	561701	Talmod
5 - 10	561707	Kolsur (K)
5 - 10	561720	Dhanora Dagad
5 - 10	561724	Dalimb
5 - 10	561727	Vhantal
5 - 10	561729	Ekurgawadi
5 - 10	561734	Katewadi
5 - 10	561743	Palasgaon
5 - 10	561755	Sundarwadi
5 - 10	561770	Varnalwadi
11 - 20	561677	Bori
11 - 20	561678	Nai Chakur
11 - 20	561682	Narangwadi
11 - 20	561683	Peth sangvi

Appendix VII - Village Directory

List of villages according to the proportion of the scheduled castes and the scheduled tribes to the total population by ranges.

District: Osmanabad(525)

CD Block: Umarga(0294)

A - Scheduled Castes

Range of scheduled castes population (Percentages)	Location code number	Name of village
1	2	3
11 - 20	561684	Samudral
11 - 20	561690	Wagdari
11 - 20	561691	Madaj
11 - 20	561693	Gugalgaon
11 - 20	561694	Trikoli
11 - 20	561695	Kadamapur
11 - 20	561696	Kunhali
11 - 20	561697	Dudhanal
11 - 20	561699	Mulaj
11 - 20	561705	Hippargarao
11 - 20	561706	Kolsur (G)
11 - 20	561708	Turori
11 - 20	561709	Dabka
11 - 20	561711	Chinchkota
11 - 20	561712	Malgi
11 - 20	561716	Nagrals
11 - 20	561717	Bendga
11 - 20	561718	Chandkal
11 - 20	561721	Manegopal
11 - 20	561722	Diggi
11 - 20	561723	Koral
11 - 20	561725	Rampur
11 - 20	561726	Balsur
11 - 20	561728	Ekurga
11 - 20	561730	Koregaonwadi
11 - 20	561733	Yeli
11 - 20	561736	Jakekurwadi
11 - 20	561737	Aurad
11 - 20	561738	Gunjoti
11 - 20	561740	Umarga(rural)
11 - 20	561742	Chincholi Jahagir
11 - 20	561746	Kasgi
11 - 20	561747	Kader
11 - 20	561748	Bhusni
11 - 20	561750	Supatgaon

Appendix VII - Village Directory

List of villages according to the proportion of the scheduled castes and the scheduled tribes to the total population by ranges.

District: Osmanabad(525)

CD Block: Umarga(0294)

A - Scheduled Castes

Range of scheduled castes population (Percentages)	Location code number	Name of village
1	2	3
11 - 20	561752	Yenegur
11 - 20	561754	Tugaon
11 - 20	561758	Ingole Tanda
11 - 20	561764	Kanthekur
11 - 20	561768	Kesar Jawalga
11 - 20	561769	Alur
21 - 30	561675	Kawatha
21 - 30	561685	Kaldeo nimbala
21 - 30	561686	Kalnimbala
21 - 30	561688	Babalsur
21 - 30	561689	Sawalsur
21 - 30	561710	Ashta Jahangir
21 - 30	561713	Guruwadi
21 - 30	561714	Paraskheda
21 - 30	561715	Bhikar Sangvi
21 - 30	561731	Koregaon
21 - 30	561732	Jakekur
21 - 30	561735	Chincholi Bhuyar
21 - 30	561739	Ekundi Jahagir
21 - 30	561766	Kothali
21 - 30	561767	Belamb
31 - 40	561692	Jawalga Bet
41 - 50	561757	Murum (Rural)
41 - 50	561765	Murli
76 and above	561703	Dhaktiwadi
76 and above	561749	Baradwadi

Appendix VII - Village Directory

List of villages according to the proportion of the scheduled castes and the scheduled tribes to the total population by ranges.

District: Osmanabad(525)

CD Block: Paranda(0287)

B - Scheduled Tribes

Range of scheduled tribes population (percentages)	Location code number	Name of village
1	2	3
Nil	561039	Jakate wadi
Nil	561041	Gosaviwadi
Nil	561042	Khandeshwar wadi
Nil	561046	Shelgaon
Nil	561047	Lonarwadi
Nil	561048	Kalewadi
Nil	561050	Undegaon
Nil	561053	Malkapur
Nil	561054	Kokarwadi
Nil	561055	Dhotri
Nil	561061	Deulgaon
Nil	561073	Kaundgaon
Nil	561076	Kumbheja
Nil	561078	Rosa
Nil	561079	Jamgaon
Nil	561080	Khanapur
Nil	561082	Khasapuri
Nil	561083	Bodakha
Nil	561084	Dahitana
Nil	561087	Rui
Nil	561095	Dhagpimpri
Nil	561097	Awar pimpri
Nil	561098	Karanja
Nil	561100	Wangegavhan
Nil	561103	Loni
Nil	561104	Nalgaon
Nil	561105	Wanewadi
Nil	561107	Sakat bk.
Nil	561108	Pistamwadi
Nil	561117	Kangalgaon
Nil	561128	Lakhi
Nil	561129	Arangaon
Nil	561131	Yenegaon
Less than 5	561038	Chinchpur Kh.
Less than 5	561040	Deogaon Bk.
Less than 5	561043	Takmodwadi
Less than 5	561044	Pandharewadi

Appendix VII - Village Directory

List of villages according to the proportion of the scheduled castes and the scheduled tribes to the total population by ranges.

District: Osmanabad(525)

CD Block: Paranda(0287)

B - Scheduled Tribes

Range of scheduled tribes population (percentages)	Location code number	Name of village
1	2	3
Less than 5	561045	Sakkarwadi
Less than 5	561049	Manik nagar
Less than 5	561051	Ratnapur
Less than 5	561052	Kukkadgaon
Less than 5	561056	Tandul wadi
Less than 5	561057	Chinchpur Bk.
Less than 5	561058	Watephal
Less than 5	561059	Hingangaon kh.
Less than 5	561060	Jagdalwadi
Less than 5	561062	Katewadi
Less than 5	561063	Gosaviwadi (Donja)
Less than 5	561065	Bangalwadi
Less than 5	561066	Donja
Less than 5	561068	Ingoda
Less than 5	561069	Anala
Less than 5	561070	Kandari
Less than 5	561071	Karla
Less than 5	561072	Mugaon
Less than 5	561074	Sonari
Less than 5	561075	Bhoinja
Less than 5	561077	Domgaon
Less than 5	561081	Pimparkhed
Less than 5	561085	Bawachi
Less than 5	561086	Dudhi
Less than 5	561089	Bhotra
Less than 5	561090	Pithapuri
Less than 5	561091	Katrabad
Less than 5	561092	Songiri
Less than 5	561093	Khasgaon
Less than 5	561094	Deogaon kh.
Less than 5	561096	Wadner
Less than 5	561099	Kapilapuri
Less than 5	561101	Lohara
Less than 5	561102	Shirala
Less than 5	561106	Rohkal
Less than 5	561109	Kumbhephal
Less than 5	561110	Jake Pimpri

Appendix VII - Village Directory

List of villages according to the proportion of the scheduled castes and the scheduled tribes to the total population by ranges.

District: Osmanabad(525)

CD Block: Paranda(0287)

B - Scheduled Tribes

Range of scheduled tribes population (percentages)	Location code number	Name of village
1	2	3
Less than 5	561111	Pachpimpla
Less than 5	561112	Takali
Less than 5	561113	Rajuri
Less than 5	561114	Andhori
Less than 5	561115	Andhora
Less than 5	561116	Gharagaon
Less than 5	561118	Jawala (n.)
Less than 5	561119	Sirsao
Less than 5	561120	Hingangaon Bk.
Less than 5	561121	Wakadi
Less than 5	561122	Pimpalwadi
Less than 5	561123	Brahmagaon
Less than 5	561124	Saranwadi
Less than 5	561125	Asu
Less than 5	561127	Sakat kh.
Less than 5	561133	Bhandgaon
5 - 10	561067	Parewadi
5 - 10	561088	Paranda (rural)
5 - 10	561132	Sawadarwadi
11 - 20	561064	Aleshwar
41 - 50	561126	Ainapurwadi

Appendix VII - Village Directory

List of villages according to the proportion of the scheduled castes and the scheduled tribes to the total population by ranges.

District: Osmanabad(525)

CD Block: Bhum(0288)

B - Scheduled Tribes

Range of scheduled tribes population (percentages)	Location code number	Name of village
1	2	3
Nil	561137	Malewadi
Nil	561138	Andrud
Nil	561143	Jotibachiwadi
Nil	561144	Giralgaon
Nil	561146	Sawargaon
Nil	561147	Dudhodi
Nil	561148	Umachiwadi
Nil	561149	Nagewadi
Nil	561151	Nannajwadi
Nil	561152	Bagalwadi
Nil	561154	Bedarwadi
Nil	561157	Irachiwadi
Nil	561163	Dandegaon
Nil	561164	Birobachiwadi
Nil	561165	Anandwadi
Nil	561170	Pida
Nil	561176	Ashtewadi
Nil	561178	Devangra
Nil	561179	Shekhapur
Nil	561180	Wangi Bk.
Nil	561183	Ralesangvi
Nil	561185	Panhalwadi
Nil	561186	Burudwadi
Nil	561188	Krishnapur
Nil	561197	Rosamba
Nil	561198	Chinchpur (D)
Nil	561201	Pimpalgaon
Nil	561205	Bhawanwadi
Nil	561210	Rameshwar
Nil	561213	Kasari
Nil	561215	Nawalgaon
Less than 5	561134	Tambewadi
Less than 5	561135	Nipani
Less than 5	561136	Lanjeshwar
Less than 5	561139	Pandharewadi

Appendix VII - Village Directory

List of villages according to the proportion of the scheduled castes and the scheduled tribes to the total population by ranges.

District: Osmanabad(525)

CD Block: Bhum(0288)

B - Scheduled Tribes

Range of scheduled tribes population (percentages)	Location code number	Name of village
1	2	3
Less than 5	561140	Dokewadi
Less than 5	561141	Ieet
Less than 5	561142	Pakhrud
Less than 5	561145	Naliwadgaon
Less than 5	561150	Wadachiwadi
Less than 5	561153	Pathrud
Less than 5	561155	Jayavantnagar
Less than 5	561156	Jamb
Less than 5	561158	Matrewadi
Less than 5	561159	Nali
Less than 5	561160	Antarwali
Less than 5	561161	Tintraj
Less than 5	561162	Jejla
Less than 5	561166	Ambi
Less than 5	561169	Antargaon
Less than 5	561171	Ida
Less than 5	561172	Kanadi
Less than 5	561173	Wangi kh.
Less than 5	561174	Ashta
Less than 5	561177	Sawargaon
Less than 5	561181	Mankeshwar
Less than 5	561182	Deolali
Less than 5	561184	Bavi
Less than 5	561187	Warud
Less than 5	561189	Bhawanwadi
Less than 5	561190	Hiwarda
Less than 5	561191	Patsangvi
Less than 5	561192	Walha
Less than 5	561193	Walwad
Less than 5	561194	Chumbli
Less than 5	561195	Gormala
Less than 5	561196	Sadesangvi
Less than 5	561199	Ganegaon
Less than 5	561202	Belgaon
Less than 5	561203	Padoli

Appendix VII - Village Directory

List of villages according to the proportion of the scheduled castes and the scheduled tribes to the total population by ranges.

District: Osmanabad(525)

CD Block: Bhum(0288)

B - Scheduled Tribes

Range of scheduled tribes population (percentages)	Location code number	Name of village
1	2	3
Less than 5	561204	Sukta
Less than 5	561206	Dukkarwadi
Less than 5	561207	Ramkund
Less than 5	561208	Wakwad
Less than 5	561209	Songiri
Less than 5	561211	Ulup
Less than 5	561212	Barhanpur
Less than 5	561214	Bhogalgaon
Less than 5	561216	Warewadgaon
Less than 5	561217	Chincholi
Less than 5	561219	Bhum(rural)
Less than 5	561220	Hadongi
Less than 5	561221	Hiwara
Less than 5	561222	Dindori
Less than 5	561223	Wanjarwadi
Less than 5	561224	Arsoli
Less than 5	561225	Gikhali
Less than 5	561226	Sannewadi
Less than 5	561227	Anjan soda
Less than 5	561228	Chandwad
Less than 5	561229	Ghatnandur
5 - 10	561167	Hangewadi
5 - 10	561200	Samangaon
5 - 10	561218	Bhongiri
11 - 20	561175	Golegaon

Appendix VII - Village Directory

List of villages according to the proportion of the scheduled castes and the scheduled tribes to the total population by ranges.

District: Osmanabad(525)

CD Block: Washi(0289)

B - Scheduled Tribes

Range of scheduled tribes population (percentages)	Location code number	Name of village
1	2	3
Nil	561230	Jankapur
Nil	561232	Jeba
Nil	561235	Pimpalwadi
Nil	561237	Hatola
Nil	561241	Dahiphal
Nil	561247	Shendi
Nil	561252	Selu
Nil	561255	Ghodki
Nil	561260	Mahaldarpuri
Nil	561268	Khanapur
Nil	561275	Sonarwadi
Nil	561279	Nandgaon
Nil	561283	Masobachiwadi
Less than 5	561231	Pargaon
Less than 5	561234	Lakhangaon
Less than 5	561238	Rui
Less than 5	561242	Shelgaon
Less than 5	561243	Ghatpimpri
Less than 5	561244	Izora
Less than 5	561245	Yasawandi
Less than 5	561246	Saramkondi
Less than 5	561248	Jawalka
Less than 5	561250	Fakarabad
Less than 5	561251	Pimpalgaon(k)
Less than 5	561253	Dongrewadi
Less than 5	561254	Sarol (Mandva)
Less than 5	561256	Pimpalgaon(l)
Less than 5	561257	Sonegaon
Less than 5	561258	Sarola
Less than 5	561259	Kawadewadi
Less than 5	561261	Tandulwadi
Less than 5	561262	Washi
Less than 5	561263	Kelewadi

Appendix VII - Village Directory

List of villages according to the proportion of the scheduled castes and the scheduled tribes to the total population by ranges.

District: Osmanabad(525)

CD Block: Washi(0289)

B - Scheduled Tribes

Range of scheduled tribes population (percentages)	Location code number	Name of village
1	2	3
Less than 5	561267	Isrup
Less than 5	561269	Indapur
Less than 5	561270	Gojwada
Less than 5	561273	Bavi
Less than 5	561274	Mandva
Less than 5	561277	Satvaiwadi
Less than 5	561280	Wadji
Less than 5	561282	Kadaknathwadi
5 - 10	561233	Pangri
5 - 10	561240	Pimpalgaon(kamleshwari)
5 - 10	561249	Para
5 - 10	561264	Kanheri
5 - 10	561265	Pardi
5 - 10	561266	Golegaon
5 - 10	561272	Zinner
5 - 10	561278	Bori
5 - 10	561281	Terkheda
11 - 20	561271	Dasmegaon
21 - 30	561236	Brahmagaon
21 - 30	561239	Lonkhas
21 - 30	561276	Khamkarwadi

Appendix VII - Village Directory

List of villages according to the proportion of the scheduled castes and the scheduled tribes to the total population by ranges.

District: Osmanabad(525)

CD Block: Kalamb(0290)

B - Scheduled Tribes

Range of scheduled tribes population (percentages)	Location code number	Name of village
1	2	3
Nil	561285	Umara
Nil	561289	Adsulwadi
Nil	561295	Athardi
Nil	561297	Khondala
Nil	561298	Bhatsangvi
Nil	561300	Khadki
Nil	561308	Tandulwadi
Nil	561321	Saundana Amba
Nil	561326	Tadgaon
Nil	561331	Naigaon
Nil	561341	Gaurgaon
Nil	561358	Bhosa
Nil	561360	Wanewadi
Nil	561361	Satephal
Nil	561363	Saundana (Dhoki)
Nil	561364	Yerandgaon
Nil	561369	Sanjitpur
Nil	561370	Sapnai
Nil	561376	Dudhalwadi
Less than 5	561284	Borgaon
Less than 5	561286	Ratnapur
Less than 5	561287	Bahula
Less than 5	561290	Bhogaji
Less than 5	561291	Gambhirwadi
Less than 5	561294	Pathardi
Less than 5	561296	Satra
Less than 5	561299	Hawargaon
Less than 5	561301	Lohata(west)
Less than 5	561302	Lohata (east)
Less than 5	561303	Hingangaon
Less than 5	561304	Karanjkalla
Less than 5	561305	Bhatshirapura
Less than 5	561306	Pimpalgaon Dola
Less than 5	561307	Diksal
Less than 5	561309	Hasegaon Kej

Appendix VII - Village Directory

List of villages according to the proportion of the scheduled castes and the scheduled tribes to the total population by ranges.

District: Osmanabad(525)

CD Block: Kalamb(0290)

B - Scheduled Tribes

Range of scheduled tribes population (percentages)	Location code number	Name of village
1	2	3
Less than 5	561311	Kanherwadi
Less than 5	561312	Massa (kh)
Less than 5	561314	Borda
Less than 5	561316	Kherda
Less than 5	561317	Kothala
Less than 5	561318	Dabha
Less than 5	561319	Shiradhon
Less than 5	561320	Awad Shirpura
Less than 5	561322	Wakdi Istal
Less than 5	561323	Lasra
Less than 5	561324	Ranjani
Less than 5	561325	Ghargaon
Less than 5	561327	Jaiphal
Less than 5	561328	Raigavhan
Less than 5	561329	Pimpari (sh)
Less than 5	561330	Borgaon Kh.
Less than 5	561332	Padoli
Less than 5	561333	Nipani
Less than 5	561334	Hasegaon(shirdhon)
Less than 5	561335	Ekurka
Less than 5	561337	Jawala Khurd
Less than 5	561338	Deodhanora
Less than 5	561339	Nagulgaon
Less than 5	561340	Borgaon Bk.
Less than 5	561342	Wadgaon(shirdhon)
Less than 5	561343	Wathawada
Less than 5	561344	Dhoral
Less than 5	561345	Babhalgaon
Less than 5	561346	Dahiphal
Less than 5	561348	Mangrul
Less than 5	561349	Govindpur
Less than 5	561350	Deolali
Less than 5	561351	Malkaranja
Less than 5	561352	Khamaswadi
Less than 5	561354	Baramachiwadi

Appendix VII - Village Directory

List of villages according to the proportion of the scheduled castes and the scheduled tribes to the total population by ranges.

District: Osmanabad(525)

CD Block: Kalamb(0290)

B - Scheduled Tribes

Range of scheduled tribes population (percentages)	Location code number	Name of village
1	2	3
Less than 5	561355	Shingoli
Less than 5	561356	Wagholi
Less than 5	561357	Gaur
Less than 5	561359	Shelgaon Divani
Less than 5	561362	Haladgaon
Less than 5	561365	Shelgaon(jagir)
Less than 5	561366	Wadgaon(jagir)
Less than 5	561367	Partapur
Less than 5	561368	Pangaon
Less than 5	561371	Uplai
Less than 5	561372	Baratewadi
Less than 5	561373	Chorakhali
Less than 5	561374	Malkapur
Less than 5	561375	Yermala
Less than 5	561377	Bangarwadi
5 - 10	561288	Adhala
5 - 10	561292	Itkur
5 - 10	561313	Andora
5 - 10	561315	Shelka Dhanora
5 - 10	561336	Borwanti
5 - 10	561347	Moha
5 - 10	561353	Nagzarwadi
11 - 20	561310	Wakdikey
31 - 40	561293	Kothalwadi

Appendix VII - Village Directory

List of villages according to the proportion of the scheduled castes and the scheduled tribes to the total population by ranges.

District: Osmanabad(525)

CD Block: Osmanabad(0291)

B - Scheduled Tribes

Range of scheduled tribes population (percentages)	Location code number	Name of village
1	2	3
Nil	561385	Khamgaon
Nil	561386	Kaudgaon (Bavi)
Nil	561388	Thodsarwadi
Nil	561401	Panwadi
Nil	561413	Ghuggi
Nil	561417	Panchgavhan
Nil	561423	Kakaspur
Nil	561427	Mulewadi
Nil	561430	Gad Deodari
Nil	561431	Jahagirdarwadi
Nil	561435	Pawarwadi
Nil	561446	Darphal
Nil	561453	Sonegaon
Nil	561464	Walgud
Nil	561470	Begada
Nil	561471	Warwanti
Nil	561477	Kawaldara Tanda
Nil	561487	Ambewadi
Nil	561489	Ansurda
Nil	561492	Vitthalwadi
Nil	561494	Wadibamani
Nil	561495	Umaregavhan
Nil	561496	Mahadevwadi
Nil	561497	Baramgaon Kh.
Nil	561498	Bamani
Nil	561501	Wadala
Nil	561502	Gogaon
Less than 5	561379	Kombadwadi
Less than 5	561380	Wakharwadi
Less than 5	561382	Dudhagaon
Less than 5	561383	Jawale Dumala
Less than 5	561387	Khed
Less than 5	561393	Gorewadi
Less than 5	561394	Kolegaon
Less than 5	561395	Ghogarewadi

Appendix VII - Village Directory

List of villages according to the proportion of the scheduled castes and the scheduled tribes to the total population by ranges.

District: Osmanabad(525)

CD Block: Osmanabad(0291)

B - Scheduled Tribes

Range of scheduled tribes population (percentages)	Location code number	Name of village
1	2	3
Less than 5	561396	Palsap
Less than 5	561397	Tawaraj Kheda
Less than 5	561398	Jagji
Less than 5	561402	Arni
Less than 5	561403	Samba
Less than 5	561405	Nitali
Less than 5	561406	Yeoti
Less than 5	561407	Takali Dhoki
Less than 5	561408	Sangvi
Less than 5	561409	Rajuri
Less than 5	561410	Kamegaon
Less than 5	561411	Samudrawani
Less than 5	561412	Lasona
Less than 5	561414	Mendha
Less than 5	561415	Padoli
Less than 5	561416	Borkheda
Less than 5	561418	Kanagara
Less than 5	561419	Takali Bembali
Less than 5	561420	Dhutta
Less than 5	561422	Bhandari
Less than 5	561424	Rui dhoki
Less than 5	561426	Tugaon
Less than 5	561428	Ter
Less than 5	561429	Kini
Less than 5	561432	Shingoli
Less than 5	561433	Upla
Less than 5	561436	Hinglajwadi
Less than 5	561437	Dakwadi
Less than 5	561439	Bhandarwadi
Less than 5	561441	Wanewadi
Less than 5	561442	Wagholi
Less than 5	561443	Kajala
Less than 5	561444	Irla
Less than 5	561445	Dautpur
Less than 5	561449	Sarola Bk.

Appendix VII - Village Directory

List of villages according to the proportion of the scheduled castes and the scheduled tribes to the total population by ranges.

District: Osmanabad(525)

CD Block: Osmanabad(0291)

B - Scheduled Tribes

Range of scheduled tribes population (percentages)	Location code number	Name of village
1	2	3
Less than 5	561450	Bhadachiwadi
Less than 5	561451	Alni
Less than 5	561454	Bhanasgaon
Less than 5	561455	Ambejawalga
Less than 5	561456	Ghatangri
Less than 5	561458	Sakanewadi
Less than 5	561459	Sanja
Less than 5	561460	Khanapur
Less than 5	561461	Kaudgaon (Bavi)
Less than 5	561462	Junoni
Less than 5	561463	Ambehol
Less than 5	561465	Zaregaon
Less than 5	561466	Chilvadi
Less than 5	561467	Surdi
Less than 5	561468	Pimpri
Less than 5	561469	Pohner
Less than 5	561472	Gaosud
Less than 5	561473	Wadgaon
Less than 5	561474	Palaswadi
Less than 5	561475	Uttami Kayapur
Less than 5	561476	Khamaswadi
Less than 5	561478	Bavi(osmanabad)
Less than 5	561479	Dharur
Less than 5	561480	Shekapur
Less than 5	561481	Deolali
Less than 5	561482	Medsinga
Less than 5	561483	Baramgaon Bk.
Less than 5	561484	Chikhali
Less than 5	561485	Borgaon raje
Less than 5	561486	Mahalingi
Less than 5	561488	Ruibhar
Less than 5	561490	Gaundgaon
Less than 5	561491	Bembli
Less than 5	561499	Takwiki
Less than 5	561500	Patoda

Appendix VII - Village Directory

List of villages according to the proportion of the scheduled castes and the scheduled tribes to the total population by ranges.

District: Osmanabad(525)

CD Block: Osmanabad(0291)

B - Scheduled Tribes

Range of scheduled tribes population (percentages)	Location code number	Name of village
1	2	3
Less than 5	561504	Toramba
5 - 10	561381	Tadwala K.
5 - 10	561384	Yedsi
5 - 10	561389	Dhoki
5 - 10	561400	Mohtarwadi
5 - 10	561404	Kond
5 - 10	561421	Nandurga
5 - 10	561493	Keshegaon
11 - 20	561391	Kawalewadi
11 - 20	561425	Bavi Dhoki
11 - 20	561434	Waruda
11 - 20	561438	Ramwadi
11 - 20	561452	Kumalwadi
11 - 20	561503	Karajkheda
21 - 30	561378	Gopalwadi
21 - 30	561390	Govardhanwadi
21 - 30	561399	Bhikar Sarola
41 - 50	561392	Bukanwadi
51 - 75	561440	Kolewadi

Appendix VII - Village Directory

List of villages according to the proportion of the scheduled castes and the scheduled tribes to the total population by ranges.

District: Osmanabad(525)

CD Block: Tuljapur(0292)

B - Scheduled Tribes

Range of scheduled tribes population (percentages)	Location code number	Name of village
1	2	3
Nil	561505	Khuttewadi
Nil	561508	Dahiwadi
Nil	561511	Kadamwadi
Nil	561523	Pimpala Kh.
Nil	561526	Katri
Nil	561529	Bori
Nil	561532	Amrutwadi
Nil	561536	Kakrambawadi
Nil	561537	Tadwala
Nil	561540	Khandala
Nil	561541	Karla
Nil	561545	Honala
Nil	561546	Bornadwadi
Nil	561550	Tirth Bk.
Nil	561553	Bornadwadi (Nal)
Nil	561556	Raikhel
Nil	561557	Bhatambri
Nil	561568	Kalegaon
Nil	561571	Korewadi
Nil	561573	Ghattewadi
Nil	561574	Chavhanwadi
Nil	561575	Dindegaon
Nil	561576	Hippargatad
Nil	561577	Arbali
Nil	561581	Shivajinagar
Nil	561583	Shivkarwadi
Nil	561586	Manewadi
Nil	561587	Haglur
Nil	561593	Ramtirth
Nil	561595	Wagdari
Nil	561599	Shirgapur
Nil	561601	Telarnagar
Nil	561604	Babhalgaon
Nil	561607	Wadacha Tanda
Nil	561609	Manmodi

Appendix VII - Village Directory

List of villages according to the proportion of the scheduled castes and the scheduled tribes to the total population by ranges.

District: Osmanabad(525)

CD Block: Tuljapur(0292)

B - Scheduled Tribes

Range of scheduled tribes population (percentages)	Location code number	Name of village
1	2	3
Nil	561611	Jalkotwadi
Nil	561613	Indiranagar
Nil	561619	Devsinga Nal
Nil	561621	Dahitna
Nil	561623	Borgaon
Nil	561626	Kunsawali
Nil	561627	Bolegaon
Less than 5	561506	Wanewadi
Less than 5	561507	Kati
Less than 5	561509	Masala kh.
Less than 5	561510	Sangvi Mardi
Less than 5	561512	Gondhalwadi
Less than 5	561513	Malumbra
Less than 5	561514	Pangardarwadi
Less than 5	561515	Sangvi Kati
Less than 5	561516	Sawargaon
Less than 5	561517	Kemwadi
Less than 5	561518	Gawalewadi
Less than 5	561520	Jalkotwadi
Less than 5	561521	Ganjewadi
Less than 5	561522	Suratgaon
Less than 5	561524	Pimpala Bk.
Less than 5	561525	Tamalwadi
Less than 5	561527	Apsinga
Less than 5	561528	Kamtha
Less than 5	561530	Dhekri
Less than 5	561531	Shiradhon
Less than 5	561533	Sindfal
Less than 5	561534	Tuljapur
Less than 5	561535	Morda
Less than 5	561538	Kakramba
Less than 5	561539	Wadgaon lakh
Less than 5	561542	Wanegaon
Less than 5	561543	Jawalga Mesai
Less than 5	561544	Barul

Appendix VII - Village Directory

List of villages according to the proportion of the scheduled castes and the scheduled tribes to the total population by ranges.

District: Osmanabad(525)

CD Block: Tuljapur(0292)

B - Scheduled Tribes

Range of scheduled tribes population (percentages)	Location code number	Name of village
1	2	3
Less than 5	561547	Hangarga
Less than 5	561548	Tirth kh.
Less than 5	561549	Bijanwadi
Less than 5	561551	Deosinga (Tul)
Less than 5	561552	Wadgaon deo
Less than 5	561554	Ghandora
Less than 5	561555	Sarola
Less than 5	561558	Sardewadi
Less than 5	561559	Mangrul
Less than 5	561560	Dhanegaon
Less than 5	561561	Kumbhari
Less than 5	561563	Chincholi
Less than 5	561564	Arali Kh.
Less than 5	561565	Baswantwadi
Less than 5	561566	Arali Bk.
Less than 5	561567	Yewati
Less than 5	561569	Nanduri
Less than 5	561572	Deokurli
Less than 5	561578	Katgaon
Less than 5	561579	Dhotri
Less than 5	561580	Khadki
Less than 5	561582	Salgara divti
Less than 5	561584	Kilaj
Less than 5	561585	Chikundra
Less than 5	561588	Chivari
Less than 5	561589	Umarga
Less than 5	561590	Andur
Less than 5	561591	Naldurg
Less than 5	561592	Aliyabad
Less than 5	561594	Yedola
Less than 5	561596	Khudawadi
Less than 5	561597	Fulwadi
Less than 5	561598	Dhangarwadi
Less than 5	561600	Kerur
Less than 5	561602	Khanapur

Appendix VII - Village Directory

List of villages according to the proportion of the scheduled castes and the scheduled tribes to the total population by ranges.

District: Osmanabad(525)

CD Block: Tuljapur(0292)

B - Scheduled Tribes

Range of scheduled tribes population (percentages)	Location code number	Name of village
1	2	3
Less than 5	561603	Itkal
Less than 5	561605	Sarati
Less than 5	561608	Horti
Less than 5	561610	Murta
Less than 5	561612	Jalkot
Less than 5	561614	Hangarga (Nal)
Less than 5	561615	Lohagaon
Less than 5	561616	Gujnur
Less than 5	561617	Shahapur
Less than 5	561620	Gulhalli
Less than 5	561622	Nandgaon
Less than 5	561624	Salgara Tatur
Less than 5	561625	Sindgaon
5 - 10	561519	Wadgaon Kati
5 - 10	561562	Kasai
5 - 10	561570	Yamgarwadi
5 - 10	561606	Keshegaon
5 - 10	561618	Nilegaon

Appendix VII - Village Directory

List of villages according to the proportion of the scheduled castes and the scheduled tribes to the total population by ranges.

District: Osmanabad(525)

CD Block: Lohara(0293)

B - Scheduled Tribes

Range of scheduled tribes population (percentages)	Location code number	Name of village
1	2	3
Nil	561634	Kasti Kh.
Nil	561645	Chincholi rebe
Nil	561656	Mogha bk.
Nil	561657	Belwadi
Nil	561658	Wadgaonwadi
Nil	561660	Harali
Nil	561667	Wadgaon
Nil	561670	Bhosga
Less than 5	561628	Arni
Less than 5	561629	Kamalpur
Less than 5	561630	Kanegaon
Less than 5	561631	Bhatangali
Less than 5	561633	Nagur
Less than 5	561635	Bendkal
Less than 5	561636	Mardi
Less than 5	561637	Undargaon
Less than 5	561638	Hippargarava
Less than 5	561639	Nagral
Less than 5	561640	Lohara Bk.
Less than 5	561641	Lohara Kh.
Less than 5	561642	Khed
Less than 5	561643	Makani
Less than 5	561644	Sastur
Less than 5	561646	Rajegaon
Less than 5	561648	Holi
Less than 5	561649	Murshadpur
Less than 5	561650	Udatpur
Less than 5	561651	Tawshigad
Less than 5	561652	Chincholi kate
Less than 5	561653	Karanjgaon
Less than 5	561654	Dhanori
Less than 5	561655	Mogha kh
Less than 5	561659	Malegaon

Appendix VII - Village Directory

List of villages according to the proportion of the scheduled castes and the scheduled tribes to the total population by ranges.

District: Osmanabad(525)

CD Block: Lohara(0293)

B - Scheduled Tribes

Range of scheduled tribes population (percentages)	Location code number	Name of village
1	2	3
Less than 5	561661	Toramba
Less than 5	561662	Salegaon
Less than 5	561663	Kondjigad
Less than 5	561664	Karwanji
Less than 5	561665	Hipparga sayyad
Less than 5	561666	Vilaspur pandhari
Less than 5	561668	Phanepur
Less than 5	561669	Jewali
Less than 5	561671	Dastapur
Less than 5	561672	Kolnur pandari
Less than 5	561673	Ashta kasar
Less than 5	561674	Achaler
5 - 10	561632	Kasti Bk.
11 - 20	561647	Ekondi lohara

Appendix VII - Village Directory

List of villages according to the proportion of the scheduled castes and the scheduled tribes to the total population by ranges.

District: Osmanabad(525)

CD Block: Umarga(0294)

B - Scheduled Tribes

Range of scheduled tribes population (percentages)	Location code number	Name of village
1	2	3
Nil	561677	Bori
Nil	561680	Bhagatwadi
Nil	561681	Chirewadi
Nil	561687	Kaddora
Nil	561689	Sawalsur
Nil	561695	Kadamapur
Nil	561697	Dudhanal
Nil	561702	Jagadalwadi
Nil	561703	Dhaktiwadi
Nil	561704	Thorliwadi
Nil	561707	Kolsur (K)
Nil	561710	Ashta Jahangir
Nil	561719	Malgiwadi
Nil	561734	Katewadi
Nil	561743	Palasgaon
Nil	561744	Gunjotiwadi
Nil	561749	Baradwadi
Nil	561750	Supatgaon
Nil	561751	Dawal Malikwadi
Nil	561753	Mahalingraiwadi
Nil	561755	Sundarwadi
Nil	561758	Ingole Tanda
Nil	561759	Ambarnagar
Nil	561760	Acharya Tanda
Nil	561762	Fulsingnagar
Nil	561763	Naiknagar
Nil	561765	Murli
Nil	561770	Varnalwadi
Less than 5	561675	Kawatha
Less than 5	561676	Matola kh.
Less than 5	561682	Narangwadi
Less than 5	561683	Peth sangvi
Less than 5	561684	Samudral
Less than 5	561685	Kaldeo nimbala
Less than 5	561686	Kalnimbala
Less than 5	561688	Babalsur
Less than 5	561690	Wagdari

Appendix VII - Village Directory

List of villages according to the proportion of the scheduled castes and the scheduled tribes to the total population by ranges.

District: Osmanabad(525)

CD Block: Umarga(0294)

B - Scheduled Tribes

Range of scheduled tribes population (percentages)	Location code number	Name of village
1	2	3
Less than 5	561691	Madaj
Less than 5	561693	Gugalgaon
Less than 5	561694	Trikoli
Less than 5	561696	Kunhali
Less than 5	561699	Mulaj
Less than 5	561700	Karali
Less than 5	561701	Talmod
Less than 5	561705	Hippargarao
Less than 5	561708	Turori
Less than 5	561709	Dabka
Less than 5	561712	Malgi
Less than 5	561714	Paraskheda
Less than 5	561715	Bhikar Sangvi
Less than 5	561716	Nagrul
Less than 5	561717	Bendga
Less than 5	561720	Dhanora Dagad
Less than 5	561721	Manegopal
Less than 5	561723	Koral
Less than 5	561724	Dalimb
Less than 5	561725	Rampur
Less than 5	561726	Balsur
Less than 5	561727	Vhantal
Less than 5	561728	Ekurga
Less than 5	561729	Ekurgawadi
Less than 5	561730	Koregaonwadi
Less than 5	561731	Koregaon
Less than 5	561732	Jakekur
Less than 5	561733	Yeli
Less than 5	561735	Chincholi Bhuyar
Less than 5	561736	Jakekurwadi
Less than 5	561738	Gunjoti
Less than 5	561739	Ekundi Jahagir
Less than 5	561741	Ekundiwadi
Less than 5	561742	Chincholi Jahagir
Less than 5	561745	Kasgiwadi
Less than 5	561746	Kasgi
Less than 5	561747	Kader

Appendix VII - Village Directory

List of villages according to the proportion of the scheduled castes and the scheduled tribes to the total population by ranges.

District: Osmanabad(525)

CD Block: Umarga(0294)

B - Scheduled Tribes

Range of scheduled tribes population (percentages)	Location code number	Name of village
1	2	3
Less than 5	561748	Bhusni
Less than 5	561752	Yenegur
Less than 5	561754	Tugaon
Less than 5	561756	Naiknagar
Less than 5	561757	Murum (Rural)
Less than 5	561761	Ganeshnagar
Less than 5	561764	KantheKur
Less than 5	561766	Kothali
Less than 5	561767	Belamb
Less than 5	561768	Kesar Jawalga
Less than 5	561769	Alur
5 - 10	561678	Nai Chakur
5 - 10	561698	Handral
5 - 10	561706	Kolsur (G)
5 - 10	561711	Chinchkota
5 - 10	561713	Guruwadi
5 - 10	561737	Aurad
5 - 10	561740	Umarga(rural)
11 - 20	561692	Jawalga Bet
11 - 20	561718	Chandkal
11 - 20	561722	Diggi
76 and above	561679	Kolewadi

Appendix VIII - Village Directory

Number of villages under each Gram Panchayat (C.D. block wise)

Name of the District: Osmanabad (525)

Name of the C.D. block: Paranda (0287)

Sl. No.	Name of gram panchayat and location code number	Area of gram panchayat in hectare	Number of villages with location code numbers			Number of households	Total population	Total Scheduled Castes population	Total Scheduled Tribes population
			Number	Location code numbers	Name of Village				
1	2	3	4	5	6	7	8	9	10
1	Aleswar (184346)	5092.28	1	561064	Aleshwar	229	1169	110	151
			2	561065	Bangalwadi	164	840	49	15
			3	561088	Paranda (rural)	99	488	56	25
			4	561130	Wadi Rajuri	0	0	0	0
2	Anala (184347)	4310.00	1	561069	Anala	606	2798	325	31
3	Andora (184348)	609.00	1	561114	Andhori	110	564	35	11
			2	561115	Andhora	80	407	90	3
4	Arangaon (184349)	449.00	1	561129	Arangaon	254	1159	238	0
5	Asu (184350)	1239.88	1	561125	Asu	553	2745	474	8
6	Awar Pimpri (184351)	764.42	1	561097	Awar pimpri	293	1456	183	0
7	Bawachi (184352)	760.06	1	561085	Bawachi	341	1404	197	10
8	Bhouga (184353)	984.85	1	561075	Bhoinja	257	1091	186	3
9	Bhotra (184354)	1080.46	1	561089	Bhotra	395	1828	323	12
10	Chinchpur(Kd) (184355)	918.35	1	561038	Chinchpur Kh.	355	1663	284	1
11	Dahitna (184356)	1025.26	1	561083	Bodakha	128	583	54	0
			2	561084	Dahitana	172	783	112	0
12	Deogaon (Bk) (184357)	1486.00	1	561040	Deogaon Bk.	221	1104	201	14
13	Deulgaon (184358)	610.00	1	561061	Deulgaon	227	1092	64	0
14	Dagpimpri (184359)	1599.25	1	561095	Dhagpimpri	277	1211	123	0
			2	561123	Brahmagaon	105	461	183	11
15	Dhotri (184360)	878.00	1	561055	Dhotri	127	629	15	0
			2	561060	Jagdaldwadi	67	336	16	12
16	Domgaon (184361)	1139.45	1	561077	Domgaon	307	1578	436	5
17	Donja (184362)	3291.18	1	561063	Gosaviwadi (Donja)	95	428	18	3
			2	561066	Donja	582	2863	457	20
18	Ghargaon (184363)	887.43	1	561116	Gharagaon	394	1961	279	1
19	Gosaviwadi (D) (184364)	161.00	1	561041	Gosaviwadi	143	692	4	0
20	Hingangaon (Dk.) (184365)	964.75	1	561120	Hingangaon Bk.	423	1979	237	21
21	Hingangaon (Kd) (184366)	661.41	1	561059	Hingangaon kh.	198	867	4	10
22	Engonda (184367)	2569.00	1	561068	Ingoda	427	1725	248	19
23	Jakepimpri (184368)	718.76	1	561110	Jake Pimpri	197	962	52	2
			2	561128	Lakhi	105	516	17	0
24	Jaktewadi (184369)	425.45	1	561039	Jakate wadi	215	1060	11	0
25	Jawala (N) (184370)	3071.76	1	561118	Jawala (n.)	1035	4905	444	30
26	Kandalgaon (184371)	544.00	1	561117	Kangalgaon	196	940	145	0
27	Kandari (184372)	4977.00	1	561070	Kandari	627	2577	217	29
28	Kapilapura (184373)	528.72	1	561099	Kapilapuri	161	715	134	2
29	Karla (184374)	1866.00	1	561071	Karla	204	1052	34	17
30	Katewadi (184375)	608.00	1	561062	Katewadi	124	607	6	12
31	Katrabad (184376)	1185.47	1	561091	Katrabad	178	762	18	13
			2	561092	Songiri	110	480	59	1

Appendix VIII - Village Directory

Number of villages under each Gram Panchayat (C.D. block wise)

Name of the District: Osmanabad (525)

Name of the C.D. block: Paranda (0287)

Sl. No.	Name of gram panchayat and location code number	Area of gram panchayat in hectare	Number of villages with location code numbers			Number of households	Total population	Total Scheduled Castes population	Total Scheduled Tribes population
			Number	Location code numbers	Name of Village				
1	2	3	4	5	6	7	8	9	10
			3	561098	Karanja	98	418	30	0
32	Kaudgaon (184377)	1443.01	1	561073	Kaundgaon	415	1916	185	0
33	Khanapur (184378)	1280.66	1	561079	Jamgaon	88	324	21	0
			2	561080	Khanapur	268	1134	97	0
34	Khandeshawarwa (184379)	269.86	1	561042	Khandeshwar wadi	258	1114	4	0
35	Khasapur (184380)	1306.00	1	561082	Khasapuri	430	2217	520	0
36	Khasgaon (184381)	465.76	1	561093	Khasgaon	165	781	78	34
37	Kokarwadi (184382)	584.00	1	561054	Kokarwadi	202	1077	29	0
38	Kukodgaon (184383)	1717.00	1	561052	Kukkadgaon	493	2149	295	1
39	Kumbeja (184384)	665.32	1	561076	Kumbheja	176	759	37	0
40	Kunbephal (184385)	882.67	1	561109	Kumbhephal	232	1068	171	8
41	Lohara (184386)	681.00	1	561101	Lohara	229	1129	78	26
42	Loni (184387)	1902.06	1	561103	Loni	560	2472	85	0
			2	561105	Wanewadi	66	305	48	0
43	Malkapur (184388)	967.00	1	561053	Malkapur	200	1018	264	0
44	Mugaon (184389)	1188.00	1	561072	Mugaon	258	1420	44	35
45	Nalgaon (184390)	917.63	1	561104	Nalgaon	265	1343	151	0
46	Panchpimpla (184391)	1707.00	1	561111	Pachpimpla	393	1747	122	10
47	Pandrewadi (184392)	828.00	1	561044	Pandharewadi	410	1926	49	35
48	Parewadi (184393)	831.21	1	561067	Parewadi	248	948	141	63
49	Pimpalwadi (184394)	961.47	1	561122	Pimpalwadi	296	1498	553	1
			2	561126	Ainapurwadi	24	106	6	43
50	Pimpalkhed (184395)	1232.62	1	561081	Pimparkhed	264	1150	121	1
51	Rajuri (184396)	914.00	1	561113	Rajuri	243	1388	127	14
52	Ratnapur (184397)	862.53	1	561051	Ratnapur	239	1086	109	22
53	Rohkal (184398)	1236.77	1	561106	Rohkal	352	1677	194	44
54	Rosa (184399)	773.35	1	561078	Rosa	243	1028	311	0
55	Sakat (Bk) (184400)	896.42	1	561107	Sakat bk.	135	602	18	0
			2	561108	Pistamwadi	111	486	6	0
56	Sakat (Kd) (184401)	853.00	1	561127	Sakat kh.	203	997	89	2
57	Shelgaon (184402)	5141.54	1	561046	Shelgaon	458	2209	163	0
			2	561047	Lonarwadi	149	569	11	0
			3	561048	Kalewadi	55	274	5	0
			4	561049	Manik nagar	179	841	241	6
58	Shirala (184403)	1668.00	1	561102	Shirala	499	2492	434	2
59	Sirsav (184404)	2172.90	1	561119	Sirsao	718	3245	90	69
60	Sonari (184405)	1423.94	1	561074	Sonari	598	2856	239	18
61	Takli (184406)	529.27	1	561112	Takali	280	1172	94	44
62	Tandulwadi (184408)	2703.00	1	561056	Tandul wadi	555	2280	347	8
63	Undegaon (184409)	1403.91	1	561043	Takmodwadi	126	613	13	13
			2	561050	Undegaon	208	1075	194	0

Appendix VIII - Village Directory

Number of villages under each Gram Panchayat (C.D. block wise)

Name of the District: Osmanabad (525)

Name of the C.D. block: Paranda (0287)

Sl. No.	Name of gram panchayat and location code number	Area of gram panchayat in hectare	Number of villages with location code numbers			Number of households	Total population	Total Scheduled Castes population	Total Scheduled Tribes population
			Number	Location code numbers	Name of Village				
1	2	3	4	5	6	7	8	9	10
64	Wadner (184410)	821.53	1	561096	Wadner	274	1313	221	18
			2	561124	Saranwadi	161	833	364	26
65	Wagegavan (184411)	468.00	1	561100	Wangegavhan	261	1156	47	0
66	Wakdi (184412)	1886.90	1	561121	Wakadi	645	3168	342	38
67	Wathephal (184413)	1130.30	1	561058	Wathephal	449	2148	354	11
68	Yenegaon (184414)	547.15	1	561131	Yenegaon	166	692	78	0
			2	561132	Sawadarwadi	99	393	32	23
69	Bhandgaon (236954)	239.00	1	561133	Bhandgaon	269	1275	81	1
70	Chinchpur (Bk) (236955)	1225.64	1	561045	Sakkarwadi	122	522	2	9
			2	561057	Chinchpur Bk.	616	3149	435	40
71	Deogaon (Kd) (236956)	633.31	1	561090	Pithapuri	130	633	102	5
			2	561094	Deogaon kh.	310	1369	82	1
72	Rui (236957)	798.67	1	561086	Dudhi	124	521	49	17
			2	561087	Rui	181	829	135	0
C.D. Block Paranda (0287) Rural Total						25977	121390	14276	1180

Appendix VIII - Village Directory

Number of villages under each Gram Panchayat (C.D. block wise)

Name of the District: Osmanabad (525)

Name of the C.D. block: Bhum (0288)

Sl. No.	Name of gram panchayat and location code number	Area of gram panchayat in hectare	Number of villages with location code numbers			Number of households	Total population	Total Scheduled Castes population	Total Scheduled Tribes population
			Number	Location code numbers	Name of Village				
1	2	3	4	5	6	7	8	9	10
1	Ambi (183959)	6904.40	1	561166	Ambi	583	2588	510	10
			2	561168	Aliyabadwadi	0	0	0	0
			3	561197	Rosamba	3	16	0	0
			4	561219	Bhum(rural)	742	3512	650	141
			5	561225	Gikhali	352	1483	247	11
2	Anandwadi (183960)	760.37	1	561164	Birobachiwadi	38	154	0	0
			2	561165	Anandwadi	114	502	31	0
			3	561167	Hangewadi	33	146	0	14
3	Andrud (183961)	439.56	1	561138	Andrud	264	1344	139	0
4	Anjansonda (183962)	1023.67	1	561227	Anjan soda	280	1231	168	5
5	Antragaon (183963)	771.20	1	561169	Antargaon	351	1780	179	12
6	Antrwali (183964)	1519.71	1	561159	Nali	108	611	74	10
			2	561160	Antarwali	281	1190	160	7
7	Arsoli (183965)	1456.00	1	561224	Arsoli	398	1692	287	48
8	Asta (183966)	1874.00	1	561174	Ashta	459	2023	328	3
			2	561176	Ashtewadi	102	474	5	0
9	Bagalwadi (183967)	324.38	1	561152	Bagalwadi	73	335	0	0
10	Baranpur (183968)	330.73	1	561212	Barhanpur	151	605	208	5
11	Bavi (183969)	1520.87	1	561184	Bavi	306	1388	122	16
			2	561185	Panhalwadi	110	468	6	0
			3	561205	Bhawanwadi	127	622	9	0
12	Bederwadi (183970)	324.00	1	561154	Bedarwadi	118	441	61	0
13	Belgaon (183971)	746.00	1	561201	Pimpalgaon	71	415	35	0
			2	561202	Belgaon	88	455	19	5
14	Bhogalgaon (183972)	1410.00	1	561214	Bhogalgaon	159	771	63	1
			2	561215	Nawalgaon	58	283	16	0
15	Chandwad (183973)	441.37	1	561228	Chandwad	235	1030	160	11
16	Chincholi (183974)	1754.00	1	561217	Chincholi	359	1708	217	10
17	Chinchpur (D) (183975)	1694.73	1	561198	Chinchpur (D)	553	2405	449	0
18	Chumbli (183976)	1056.00	1	561194	Chumbli	237	1113	129	4
19	Dandegaon (183977)	615.40	1	561163	Dandegaon	218	972	60	0
20	Deolali (183978)	3270.00	1	561182	Deolali	615	2598	212	13
21	Deogra (183979)	767.00	1	561178	Devangra	203	977	94	0
22	Dindori (183980)	913.00	1	561222	Dindori	193	871	112	19
23	Dokewadi (183981)	873.00	1	561140	Dokewadi	426	1857	147	27
24	Dhudhodi (183982)	1108.34	1	561147	Dudhodi	145	706	26	0
25	Ganegaon (183983)	798.00	1	561199	Ganegaon	395	1727	209	17
26	Ghatnandur (183984)	1345.00	1	561229	Ghatnandur	314	1411	200	26
27	Golegaon (183986)	677.00	1	561175	Golegaon	276	1208	206	247

Appendix VIII - Village Directory

Number of villages under each Gram Panchayat (C.D. block wise)

Name of the District: Osmanabad (525)

Name of the C.D. block: Bhum (0288)

Sl. No.	Name of gram panchayat and location code number	Area of gram panchayat in hectare	Number of villages with location code numbers			Number of households	Total population	Total Scheduled Castes population	Total Scheduled Tribes population
			Number	Location code numbers	Name of Village				
1	2	3	4	5	6	7	8	9	10
28	Gormala (183987)	851.80	1	561188	Krishnapur	51	232	57	0
			2	561195	Gormala	131	634	88	12
29	Hadongree (183988)	1474.00	1	561220	Hadongi	345	1497	294	3
30	Hiwara (183989)	873.29	1	561221	Hiwara	265	1220	102	19
31	Hiwarda (183990)	689.26	1	561190	Hiwarda	195	823	41	10
32	Eida (183991)	1342.77	1	561170	Pida	80	355	187	0
			2	561171	Ida	307	1527	219	34
33	Ieet (183992)	4718.04	1	561139	Pandharewadi	86	415	11	9
			2	561141	Ieet	1396	6745	766	62
34	Erachiwadi (183993)	917.33	1	561157	Irachiwadi	162	912	13	0
35	Jamb (183994)	1372.75	1	561156	Jamb	328	1533	344	9
36	Jaywantnagar (183995)	655.04	1	561155	Jayavantnagar	264	1123	70	5
37	Jejala (183996)	849.76	1	561162	Jejla	284	1211	57	8
38	Jyotibachi Wadi (183997)	369.47	1	561143	Jotibachiwadi	251	1308	3	0
39	Kanadi (183998)	378.62	1	561172	Kanadi	146	615	31	1
40	Langeshwar (183999)	934.13	1	561136	Lanjeshwar	260	1204	245	16
41	Malewadi (184000)	487.11	1	561137	Malewadi	186	870	224	0
42	Mankeshwar (184001)	2900.00	1	561181	Mankeshwar	1216	5173	594	30
43	Matrewadi (184002)	447.69	1	561158	Matrewadi	196	1012	46	5
44	Nagewadi (184003)	1707.00	1	561149	Nagewadi	217	900	8	0
45	Naliwadgaon (184004)	1691.21	1	561144	Giralgaon	165	714	121	0
			2	561145	Naliwadgaon	195	900	310	16
46	Nanajwadi (184005)	246.20	1	561151	Nannajwadi	81	364	0	0
47	Nipani (184006)	1028.88	1	561135	Nipani	240	1119	175	20
48	Pakrud (184007)	1139.78	1	561142	Pakhrud	381	1677	137	7
49	Pathrud (184008)	1621.00	1	561153	Pathrud	846	3746	545	14
50	Patsangvi (184009)	1102.49	1	561191	Patsangvi	418	1907	243	1
51	Ralesawangvi (184010)	697.19	1	561183	Ralesangvi	195	877	16	0
52	Rameshwar (184011)	362.00	1	561210	Rameshwar	340	1310	294	0
53	Ramkund (184012)	662.85	1	561207	Ramkund	276	1192	177	4
54	Sadesangvi (184013)	316.00	1	561196	Sadesangvi	178	721	98	4
55	Savargaon (D) (184014)	734.10	1	561146	Sawargaon	162	780	140	0
56	Sawargaon (P) (184015)	639.78	1	561200	Samangaon	104	496	10	43
57	Shekapur (184016)	847.00	1	561179	Shekhapur	240	1004	158	0
58	Songiri (184017)	1157.07	1	561209	Songiri	383	1757	177	1
59	Sonewadi (184018)	570.76	1	561226	Sanneewadi	183	671	65	22
60	Sukata (184019)	3556.32	1	561189	Bhawanwadi	144	662	5	3
			2	561203	Padoli	135	562	55	3
			3	561204	Sukta	393	1824	469	11

Appendix VIII - Village Directory

Number of villages under each Gram Panchayat (C.D. block wise)

Name of the District: Osmanabad (525)

Name of the C.D. block: Bhum (0288)

Sl. No.	Name of gram panchayat and location code number	Area of gram panchayat in hectare	Number of villages with location code numbers			Number of households	Total population	Total Scheduled Castes population	Total Scheduled Tribes population
			Number	Location code numbers	Name of Village				
1	2	3	4	5	6	7	8	9	10
			4	561206	Dukkarwadi	125	548	0	4
61	Tintraj (184020)	855.76	1	561161	Tintraj	343	1632	310	43
62	Ulup (184021)	772.00	1	561211	Ulup	312	1437	209	13
63	Umachiwadi (184022)	358.32	1	561148	Umachiwadi	148	618	41	0
64	Wadachiwadi (184023)	231.71	1	561150	Wadachiwadi	130	553	0	6
65	Wakwad (184024)	2165.71	1	561208	Wakwad	279	1383	66	4
			2	561218	Bhongiri	96	630	187	63
66	Walha (184025)	2057.58	1	561177	Sawargaon	376	1838	383	81
			2	561192	Walha	400	2005	168	9
67	Walwad (184026)	2592.00	1	561193	Walwad	860	3658	415	18
68	Wangi (Bk) (184027)	934.00	1	561180	Wangi Bk.	428	1913	318	0
69	Wangi (Ku) (184028)	838.00	1	561173	Wangi kh.	285	1303	202	6
70	Wangarwadi (184029)	1395.00	1	561223	Wanjarwadi	345	1520	272	32
71	Warewadgaon (184030)	1164.80	1	561213	Kasari	97	512	64	0
			2	561216	Warewadgaon	245	1021	325	23
72	Warud (184031)	884.43	1	561186	Burudwadi	70	353	14	0
			2	561187	Warud	246	1126	256	9
73	Tambewadi (184407)	927.54	1	561134	Tambewadi	297	1430	59	11
C.D. Block Bhum (0288) Rural Total						26045	118184	15422	1356

Appendix VIII - Village Directory

Number of villages under each Gram Panchayat (C.D. block wise)

Name of the District: Osmanabad (525)

Name of the C.D. block: Washi (0289)

Sl. No.	Name of gram panchayat and location code number	Area of gram panchayat in hectare	Number of villages with location code numbers			Number of households	Total population	Total Scheduled Castes population	Total Scheduled Tribes population
			Number	Location code numbers	Name of Village				
1	2	3	4	5	6	7	8	9	10
1	Sonarwadi (184157)	351.14	1	561275	Sonarwadi	170	825	126	0
2	Bavi (184519)	2519.00	1	561273	Bavi	720	3279	594	99
3	Dhahipal (184521)	1529.00	1	561241	Dahiphal	202	740	34	0
			2	561242	Shelgaon	113	386	20	4
4	Desmegaon (184522)	642.27	1	561271	Dasmegaon	362	1784	307	241
5	Dongrewadi (184523)	803.17	1	561253	Dongrewadi	323	1460	55	1
6	Fakrabadwadi (184524)	597.75	1	561250	Fakarabad	231	1062	52	5
7	Ghatpimpri (184525)	1089.00	1	561243	Ghatpimpri	555	2286	593	17
8	Ghodki (184526)	624.26	1	561255	Ghodki	240	1073	139	0
9	Gojawada (184527)	1276.79	1	561270	Gojawada	451	2071	284	52
10	Golegaon (184528)	656.78	1	561260	Mahaldarpuri	70	264	0	0
			2	561266	Golegaon	210	913	166	65
11	Hatola (184529)	715.58	1	561237	Hatola	280	1232	169	0
12	Indapur (184530)	1993.92	1	561269	Indapur	763	3442	406	65
13	Ezora (184531)	1260.00	1	561244	Izora	486	1916	237	17
14	Jawalka (184532)	702.32	1	561248	Jawalka	184	728	82	10
15	Kadknathwadi (184533)	2525.00	1	561282	Kadknathwadi	501	2306	457	1
16	Kaneri (184534)	1362.41	1	561264	Kanheri	316	1467	459	109
17	Khamkarwadi (184535)	579.89	1	561276	Khamkarwadi	271	1212	2	337
18	Khanapur (184536)	1757.73	1	561267	Isrup	117	567	122	6
			2	561268	Khanapur	150	656	177	0
			3	561278	Bori	109	549	138	41
19	Lakhangaon (184537)	1363.15	1	561234	Lakhangaon	455	1923	295	31
20	Mandwa (184538)	1735.00	1	561274	Mandva	597	2848	470	134
21	Masobachiwadi (184539)	990.00	1	561283	Masobachiwadi	159	757	44	0
22	Nandgaon (184540)	355.00	1	561279	Nandgaon	227	1111	168	0
23	Pangri (184541)	1548.57	1	561232	Jeba	80	293	44	0
			2	561233	Pangri	115	493	37	25
			3	561236	Brahmagaon	74	309	14	67
			4	561259	Kawadewadi	145	590	24	2
24	Para (184542)	4596.00	1	561249	Para	934	4287	810	283
25	Pargaon (184543)	2249.95	1	561230	Jankapur	179	679	34	0
			2	561231	Pargaon	907	3949	530	80
26	Pimpalgaon (K) (184544)	1171.00	1	561240	Pimpalgaon(kamleshwari)	424	1570	193	91

Appendix VIII - Village Directory

Number of villages under each Gram Panchayat (C.D. block wise)

Name of the District: Osmanabad (525)

Name of the C.D. block: Washi (0289)

Sl. No.	Name of gram panchayat and location code number	Area of gram panchayat in hectare	Number of villages with location code numbers			Number of households	Total population	Total Scheduled Castes population	Total Scheduled Tribes population
			Number	Location code numbers	Name of Village				
1	2	3	4	5	6	7	8	9	10
27	Pimpalgaon (Ko) (184545)	865.00	1	561251	Pimpalgaon(k)	371	1554	245	10
28	Pimpalgaon (L) (184546)	2177.00	1	561256	Pimpalgaon(l)	594	2415	368	35
29	Pimpalwadi (184547)	431.00	1	561235	Pimpalwadi	182	767	171	0
30	Saramkundi (184549)	2680.00	1	561245	Yasawandi	142	616	32	8
			2	561246	Saramkondi	652	2845	528	97
31	Sarola (M) (184550)	860.00	1	561254	Sarol (Mandva)	486	1982	416	49
32	Satwaiwadi (184551)	400.20	1	561277	Satwaiwadi	130	654	35	1
33	Selu (184552)	546.00	1	561252	Selu	163	711	31	0
34	Shendi (184553)	425.45	1	561247	Shendi	156	564	0	0
35	Sonegaon (184554)	354.48	1	561257	Sonegaon	105	443	71	4
36	Sarola (Washi) (184555)	354.00	1	561258	Sarola	198	727	62	11
37	Tandul Wadi (184556)	1424.01	1	561261	Tandulwadi	473	2038	493	55
38	Terkhada (184557)	2515.91	1	561281	Terkhada	1427	6626	933	645
39	Wadgi (184559)	701.00	1	561280	Wadji	379	1554	184	15
40	Washi (184560)	6059.12	1	561262	Washi	3425	15431	2489	346
			2	561263	Kelewadi	269	1102	139	20
41	Zineer (184561)	458.00	1	561272	Zinner	136	625	53	32
42	Pardi (236958)	740.60	1	561265	Pardi	275	1314	364	111
43	Rui (236959)	826.71	1	561238	Rui	176	823	312	11
			2	561239	Lonkhas	82	332	69	81
C.D. Block Washi (0289) Rural Total						20941	92150	14277	3314

Appendix VIII - Village Directory

Number of villages under each Gram Panchayat (C.D. block wise)

Name of the District: Osmanabad (525)

Name of the C.D. block: Kalamb (0290)

Sl. No.	Name of gram panchayat and location code number	Area of gram panchayat in hectare	Number of villages with location code numbers			Number of households	Total population	Total Scheduled Castes population	Total Scheduled Tribes population
			Number	Location code numbers	Name of Village				
1	2	3	4	5	6	7	8	9	10
1	Adhala (184032)	884.77	1	561288	Adhala	254	1161	133	67
2	Adsulwadi (184033)	458.00	1	561289	Adsulwadi	200	1088	61	0
3	Andora (184034)	1959.00	1	561313	Andora	902	3721	643	310
4	Aturedi (184035)	332.25	1	561295	Athardi	163	777	117	0
5	Awadshirpura (184036)	1084.00	1	561320	Awad Shirpura	488	2207	454	40
6	Babhalgaon (184037)	1511.58	1	561345	Babhalgaon	427	1741	386	9
			2	561367	Partapur	184	687	45	11
7	Bahula (184038)	439.00	1	561287	Bahula	204	928	74	6
8	Bangarwadi (184039)	648.61	1	561377	Bangarwadi	288	1275	119	6
9	Bramachiwadi (184040)	445.07	1	561354	Baramachiwadi	150	743	53	13
10	Baratewadi (184041)	442.37	1	561372	Baratewadi	215	936	268	2
11	Bhatshirpura (184042)	514.30	1	561305	Bhatshirapura	465	2190	478	18
12	Bhatsangvi (184043)	229.13	1	561298	Bhatsangvi	82	475	74	0
13	Bhoggi (184044)	631.98	1	561290	Bhogaji	293	1271	213	19
14	Bhosa (184045)	589.00	1	561358	Bhosa	155	757	257	0
15	Borda (184046)	581.00	1	561314	Borda	280	1330	215	14
16	Borgaon (Bk) (184047)	890.00	1	561340	Borgaon Bk.	280	1288	434	38
17	Borgaon (Kd) (184048)	540.00	1	561330	Borgaon Kh.	318	1487	279	11
18	Borvanti (184049)	558.00	1	561336	Borvanti	161	606	96	42
19	Chorakali (184050)	2325.52	1	561373	Chorakhali	710	3173	629	60
20	Dabha (184051)	587.00	1	561318	Dabha	338	1455	285	8
21	Dhahiphal (184052)	1187.03	1	561346	Dahiphal	665	3090	447	26
22	Deodhanora (184053)	857.00	1	561338	Deodhanora	484	2392	685	15
23	Deolali (184054)	1674.00	1	561350	Deolali	617	2818	645	46
24	Dhorala (184055)	1085.00	1	561344	Dhorala	525	2432	637	24
25	Diksal (184056)	1027.10	1	561307	Diksal	1932	9361	2231	188
26	Dudalwadi (184057)	480.20	1	561376	Dudhalwadi	126	653	207	0
27	Yekurga (184058)	814.00	1	561335	Ekurka	457	2042	409	10
28	Gambhirwadi (184059)	809.00	1	561291	Gambhirwadi	274	1196	24	2
29	Ghargaon (184060)	1049.24	1	561325	Ghargaon	432	2282	300	79
30	Gour (184061)	1952.00	1	561357	Gaur	733	3226	657	2
31	Gourgaon (184062)	877.55	1	561341	Gaurgaon	313	1378	222	0
32	Govindpur (184063)	1352.00	1	561349	Govindpur	572	2753	700	29
33	Haldgaon (184064)	207.70	1	561362	Haladgaon	127	551	65	9

Appendix VIII - Village Directory

Number of villages under each Gram Panchayat (C.D. block wise)

Name of the District: Osmanabad (525)

Name of the C.D. block: Kalamb (0290)

Sl. No.	Name of gram panchayat and location code number	Area of gram panchayat in hectare	Number of villages with location code numbers			Number of households	Total population	Total Scheduled Castes population	Total Scheduled Tribes population
			Number	Location code numbers	Name of Village				
1	2	3	4	5	6	7	8	9	10
34	Hasegaon (Kj) (184065)	1287.00	1	561309	Hasegaon Kej	496	2477	344	17
35	Hasegaon (Shi) (184066)	859.00	1	561334	Hasegaon(shirdhon)	283	1362	429	18
36	Hawargaon (184067)	1152.39	1	561299	Hawargaon	478	2252	327	18
37	Hingangaon (184068)	780.02	1	561303	Hingangaon	246	1282	428	28
38	Etkur (184069)	3439.00	1	561292	Itkur	1333	6047	976	568
39	Jaiphal (184070)	1186.15	1	561327	Jaiphal	320	1623	379	5
40	Jawala(Kd) (184071)	864.00	1	561337	Jawala Khurd	632	2742	594	6
41	Kanerwadi (184072)	1514.59	1	561311	Kanherwadi	581	2665	587	30
42	Karanjkalla (184073)	1059.01	1	561304	Karanjkalla	361	1697	252	36
43	Khadki (184074)	515.00	1	561300	Khadki	205	925	116	0
44	Khamswadi (184075)	3625.00	1	561352	Khamaswadi	1488	7037	1057	173
45	Kherda (184076)	353.95	1	561316	Kherda	211	903	107	2
46	Khondla (184077)	466.00	1	561297	Khondala	296	1362	67	0
47	Kothala (184078)	1249.17	1	561317	Kothala	506	2306	467	91
48	Kotalwadi (184079)	648.00	1	561293	Kothalwadi	226	987	32	372
49	Lasra (184080)	226.57	1	561323	Lasra	118	537	23	6
50	Lotha (East) (184081)	719.00	1	561302	Lohata (east)	683	3002	835	48
51	Lotha (West) (184082)	253.00	1	561301	Lohata(west)	310	1335	250	33
52	Malkapur (Sdu) (184083)	879.70	1	561369	Sanjitpur	47	219	32	0
			2	561374	Malkapur	182	817	138	14
53	Malkaranja (184084)	1114.52	1	561351	Malkaranja	417	2174	336	9
54	Mangrool (184085)	2657.05	1	561348	Mangrul	1060	4644	974	133
55	Massa (Kh) (184086)	2440.16	1	561312	Massa (kh)	955	4361	782	126
56	Moha (184087)	3437.00	1	561347	Moha	1325	6348	1124	458
57	Nagulgaon (184088)	367.05	1	561339	Nagulgaon	255	1084	175	36
58	Nagzerwadi (184089)	734.00	1	561353	Nagzarwadi	327	1382	94	145
59	Naigaon (184090)	1678.00	1	561331	Naigaon	845	4153	823	0
60	Nipani (184091)	865.00	1	561333	Nipani	314	1522	232	13
61	Padoli (184092)	1505.06	1	561332	Padoli	688	3233	544	43
62	Pathardi (184093)	446.83	1	561294	Pathardi	220	995	237	42
63	Pimpalgaon (D) (184094)	711.89	1	561306	Pimpalgaon Dola	321	1568	225	26
64	Pimpri (184095)	549.51	1	561329	Pimpri (sh)	322	1645	396	15
65	Pangaon (184096)	849.01	1	561368	Pangaon	428	1890	501	19
66	Raighavan (184097)	346.00	1	561328	Raigavhan	191	1002	194	2

Appendix VIII - Village Directory

Number of villages under each Gram Panchayat (C.D. block wise)

Name of the District: Osmanabad (525)

Name of the C.D. block: Kalamb (0290)

Sl. No.	Name of gram panchayat and location code number	Area of gram panchayat in hectare	Number of villages with location code numbers			Number of households	Total population	Total Scheduled Castes population	Total Scheduled Tribes population
			Number	Location code numbers	Name of Village				
1	2	3	4	5	6	7	8	9	10
67	Rangni (184098)	1191.89	1	561324	Ranjani	723	3313	550	20
68	Sapnai (184099)	906.00	1	561370	Sapnai	531	2355	514	0
69	Satephal (184100)	527.00	1	561361	Satephal	353	1365	279	0
70	Satra (184101)	450.31	1	561296	Satra	269	1260	195	15
71	Shelgaon (D) (184102)	696.00	1	561359	Shelgaon Divani	398	1658	314	1
72	Shelgaon (J) (184103)	952.82	1	561365	Shelgaon(jagir)	462	1850	329	30
73	Shelka Dhnora (184104)	576.00	1	561315	Shelka Dhanora	317	1304	430	79
74	Shigoli (184105)	219.00	1	561355	Shingoli	206	858	206	2
75	Shiradhon (184106)	5251.00	1	561319	Shiradhon	1952	9452	1458	169
76	Soundna (Amb) (184107)	609.00	1	561321	Saundana Amba	338	1476	237	0
77	Saudhna (184108)	421.37	1	561363	Saundana (Dhoki)	182	775	134	0
			2	561364	Yerandgaon	92	341	176	0
78	Tadgaon (184109)	601.66	1	561326	Tadgaon	370	1818	350	0
79	Tandulwadi (184110)	822.00	1	561308	Tandulwadi	262	1280	195	0
80	Uplai (184111)	939.00	1	561371	Uplai	491	2156	223	10
81	Wadgaon (J) (184112)	1317.00	1	561366	Wadgaon(jagir)	372	1816	622	23
82	Wadgaon (S) (184113)	1072.75	1	561342	Wadgaon(shirdhon)	405	1935	436	32
83	Wagoli (184114)	667.30	1	561356	Wagholi	378	1746	260	76
84	Wakdi (Kej) (184115)	635.24	1	561310	Wakdikej	254	1238	250	232
85	Wakdi (E) (184116)	228.89	1	561322	Wakdi Istal	117	551	53	8
86	Wanewadi (S) (184117)	202.05	1	561360	Wanewadi	130	479	51	0
87	Wathwada (184118)	1461.17	1	561343	Wathawada	487	2297	661	67
88	Yermala (184119)	1998.00	1	561375	Yermala	1160	5404	900	88
89	Borgaon (D) (184520)	912.00	1	561284	Borgaon	356	1705	300	21
90	Ratanapur (184548)	574.00	1	561286	Ratnapur	404	1709	423	33
91	Umra (184558)	512.00	1	561285	Umara	182	785	141	0
C.D. Block Kalamb (0290) Rural Total						41675	191974	36306	4542

Appendix VIII - Village Directory

Number of villages under each Gram Panchayat (C.D. block wise)

Name of the District: Osmanabad (525)

Name of the C.D. block: Osmanabad (0291)

Sl. No.	Name of gram panchayat and location code number	Area of gram panchayat in hectare	Number of villages with location code numbers			Number of households	Total population	Total Scheduled Castes population	Total Scheduled Tribes population
			Number	Location code numbers	Name of Village				
1	2	3	4	5	6	7	8	9	10
1	Alni (184241)	9282.00	1	561447	Narsinhwadi	0	0	0	0
			2	561448	Balpeerwadi	0	0	0	0
			3	561451	Alni	930	3985	1029	117
			4	561457	Osmanabad	0	0	0	0
2	Ambehol (184242)	597.00	1	561463	Ambehol	259	1153	106	25
3	Ambejawalga (184243)	1789.00	1	561455	Ambejawalga	855	3982	746	74
4	Ambewadi (184244)	850.00	1	561487	Ambewadi	265	1230	146	0
5	Anusurda (184245)	300.00	1	561489	Ansurda	407	1713	222	0
6	Arni (184246)	1466.44	1	561402	Arni	580	2830	444	9
7	Bamni (184247)	1683.34	1	561498	Bamani	551	2577	405	0
8	Baramgaon (B.K.) (184248)	1792.19	1	561483	Baramgaon Bk.	256	1136	298	8
			2	561497	Baramgaon Kh.	183	629	89	0
			3	561501	Wadala	83	386	54	0
			4	561502	Gogaon	93	446	52	0
9	Begda (184249)	973.38	1	561425	Bavi Dhoki	38	148	19	16
			2	561470	Begada	190	828	319	0
10	Bembli (184250)	2087.69	1	561491	Bembli	2188	11339	1407	73
11	Bhansgaon (184251)	853.00	1	561454	Bhanasgaon	415	1600	270	4
12	Bhandari (184252)	901.00	1	561422	Bhandari	370	1795	312	12
			2	561423	Kakaspur	48	219	35	0
13	Bhandarwadi (184253)	745.67	1	561439	Bhandarwadi	446	1919	363	29
14	Bhikar Sarola (184254)	783.63	1	561399	Bhikar Sarola	405	1892	158	497
15	Borgaon Raje (184255)	609.00	1	561485	Borgaon raje	382	1668	384	35
16	Borkheda (184256)	640.70	1	561416	Borkheda	373	1529	468	8
17	Chikhli (184257)	1754.00	1	561484	Chikhali	898	3660	428	26
18	Chilwadi (184258)	1031.64	1	561466	Chilvadi	463	2061	403	9
19	Dak Wadi (184259)	240.00	1	561437	Dakwadi	116	509	95	8
20	Darphal (184260)	710.00	1	561446	Darphal	368	1595	261	0
21	Dautpur (184261)	868.48	1	561445	Dautpur	356	1727	242	7
22	Devlalai (184262)	793.00	1	561481	Deolali	379	1784	646	12
23	Dharur (184263)	1524.00	1	561479	Dharur	553	2660	455	15
24	Dhoki (184264)	2382.00	1	561389	Dhoki	3021	15303	2801	1377
25	Dhutta (184265)	615.13	1	561420	Dhutta	340	1609	247	28
26	Dhudhgaon (184266)	403.00	1	561382	Dudhagaon	215	986	196	44

Appendix VIII - Village Directory

Number of villages under each Gram Panchayat (C.D. block wise)

Name of the District: Osmanabad (525)

Name of the C.D. block: Osmanabad (0291)

Sl. No.	Name of gram panchayat and location code number	Area of gram panchayat in hectare	Number of villages with location code numbers			Number of households	Total population	Total Scheduled Castes population	Total Scheduled Tribes population
			Number	Location code numbers	Name of Village				
1	2	3	4	5	6	7	8	9	10
27	Gaddeodhari (184267)	784.00	1	561430	Gad Deodari	159	728	216	0
28	Gaudgaon (184268)	549.00	1	561490	Gaundgaon	235	1001	170	17
29	Gaosud (184269)	637.00	1	561472	Gaosud	369	1767	390	67
30	Ghatangari (184270)	1989.56	1	561456	Ghatangri	694	3346	711	4
31	Ghuggi (184271)	447.00	1	561413	Ghuggi	323	1543	239	0
32	Gopalwadi (184272)	550.00	1	561378	Gopalwadi	224	1108	79	282
33	Gorewadi (184273)	126.00	1	561393	Gorewadi	383	1377	292	5
34	Govardhanwadi (184274)	783.00	1	561390	Govardhanwadi	356	1719	307	414
35	Hinglajwadi (184275)	844.00	1	561436	Hinglajwadi	418	1861	277	45
36	Irla (184276)	921.65	1	561444	Irla	534	2488	438	33
37	Jagji (184277)	3830.27	1	561398	Jagji	1210	5586	774	15
38	Jagirdarwadi (184278)	708.08	1	561431	Jahagirdarwadi	447	1750	76	0
39	Jawle (D) (184279)	838.00	1	561383	Jawale Dumala	503	1732	182	52
40	Junoni (184280)	1760.39	1	561462	Junoni	329	1424	324	17
			2	561464	Walgud	212	792	252	0
			3	561465	Zaregaon	83	331	102	7
41	Kajla (184281)	983.28	1	561443	Kajala	604	2856	471	10
42	Kamegaon (184282)	712.53	1	561410	Kamegaon	309	1558	479	28
43	Kangara (184283)	1719.30	1	561418	Kanagara	648	3030	267	26
44	Karajkheda (184284)	1962.77	1	561503	Karajkheda	777	3478	434	371
45	Keshegaon, (184285)	1590.00	1	561493	Keshegaon	1090	4949	854	269
46	Kaudgaon (Bavi) (184286)	1631.17	1	561386	Kaudgaon (Bavi)	173	726	50	0
			2	561461	Kaudgaon (Bavi)	550	2460	440	98
47	Kawalewadi (184287)	750.00	1	561391	Kawalewadi	214	1021	59	160
48	Khamaswadi (184288)	768.00	1	561476	Khamaswadi	243	1075	235	1
49	Khanapur (184289)	1110.00	1	561460	Khanapur	338	1503	480	13
50	Khed (184290)	1450.08	1	561387	Khed	714	3465	506	37
51	Kini (184291)	909.12	1	561429	Kini	433	2052	519	14
52	Kolewadi (184292)	664.07	1	561440	Kolewadi	264	1251	31	813
53	Kond (184293)	760.00	1	561404	Kond	1148	5228	972	339
54	Kumalwadi (184294)	728.00	1	561452	Kumalwadi	220	1103	141	146
55	Kombadwadi (184295)	546.00	1	561379	Kombadwadi	212	772	21	2
56	Lasona (184296)	864.04	1	561412	Lasona	393	1903	216	18
57	Mahalingi, (184297)	854.98	1	561417	Panchgavhan	42	201	16	0

Appendix VIII - Village Directory

Number of villages under each Gram Panchayat (C.D. block wise)

Name of the District: Osmanabad (525)

Name of the C.D. block: Osmanabad (0291)

Sl. No.	Name of gram panchayat and location code number	Area of gram panchayat in hectare	Number of villages with location code numbers			Number of households	Total population	Total Scheduled Castes population	Total Scheduled Tribes population
			Number	Location code numbers	Name of Village				
1	2	3	4	5	6	7	8	9	10
			2	561486	Mahalingi	310	1361	181	4
58	Medsingha (184298)	1205.00	1	561482	Medsinga	440	2043	404	6
59	Mendha (184299)	984.26	1	561414	Mendha	560	2389	274	2
60	Motherwadi (184300)	1000.00	1	561400	Mohtarwadi	215	962	103	58
			2	561401	Panwadi	152	614	115	0
61	Mule Wadi (184301)	709.00	1	561427	Mulewadi	196	806	34	0
62	Nandurga (184302)	1630.35	1	561421	Nandurga	371	1846	362	102
			2	561496	Mahadevwadi	180	810	29	0
63	Nitali (184303)	1659.21	1	561405	Nitali	613	2715	174	19
64	Padoli (A) (184304)	2322.27	1	561415	Padoli	991	4856	891	10
65	Palsap (184305)	2802.57	1	561395	Ghogarewadi	96	412	57	8
			2	561396	Palsap	1011	4858	700	206
66	Palaswadi (184306)	286.00	1	561474	Palaswadi	196	906	61	23
67	Pimpri (184307)	906.00	1	561468	Pimpri	278	1233	176	9
68	Patoda (184308)	947.00	1	561500	Patoda	523	2649	637	58
69	Pawarwadi (184309)	80.00	1	561435	Pawarwadi	188	874	15	0
70	Pohner (184310)	781.00	1	561469	Pohner	389	1809	865	10
71	Rajuri (184311)	535.11	1	561409	Rajuri	398	1976	292	67
72	Ramwadi (184312)	534.00	1	561438	Ramwadi	352	1641	463	322
73	Rui Dhiki (184313)	862.01	1	561424	Rui dhoki	307	1456	496	44
			2	561450	Bhadachiwadi	92	388	132	1
74	Ruibhar (184314)	1536.00	1	561488	Ruibhar	808	3991	580	32
75	Saknewadi (184315)	624.23	1	561458	Sakanewadi	184	783	31	6
76	Samudrawani (184316)	743.15	1	561411	Samudrawani	531	2328	184	5
77	Sangvi (184317)	657.00	1	561408	Sangvi	417	2066	343	1
78	Sanja (184318)	2298.11	1	561459	Sanja	1513	7315	1737	254
79	Sarola (B.K.) (184319)	1517.50	1	561449	Sarola Bk.	922	4300	1007	26
80	Shekapur (184320)	602.00	1	561480	Shekapur	510	2432	665	28
81	Shingoli (184321)	1113.49	1	561432	Shingoli	833	3872	1058	68
82	Sonegaon (184322)	847.95	1	561453	Sonegaon	388	1712	286	0
83	Sumbha (184323)	1169.82	1	561403	Samba	464	2047	239	94
84	Surdi (184324)	845.48	1	561467	Surdi	371	1666	270	15
85	Kasbe Tadwale (184325)	3836.00	1	561381	Tadwala K.	2127	9170	1319	529
86	Takli (Bembli) (184326)	1273.49	1	561419	Takali Bembali	696	3028	275	4

Appendix VIII - Village Directory

Number of villages under each Gram Panchayat (C.D. block wise)

Name of the District: Osmanabad (525)

Name of the C.D. block: Osmanabad (0291)

Sl. No.	Name of gram panchayat and location code number	Area of gram panchayat in hectare	Number of villages with location code numbers			Number of households	Total population	Total Scheduled Castes population	Total Scheduled Tribes population
			Number	Location code numbers	Name of Village				
1	2	3	4	5	6	7	8	9	10
87	Takli (Dhoki) (184327)	676.79	1	561407	Takali Dhoki	302	1269	144	36
88	Takwiki (184328)	1556.00	1	561499	Takwiki	587	2863	495	25
89	Tawarjkheda (184329)	1074.00	1	561397	Tawaraj Kheda	393	1897	194	1
90	Ter (184330)	3244.60	1	561428	Ter	2645	12479	1849	571
91	Taoramba (184331)	1393.41	1	561504	Toramba	471	2096	196	40
92	Tugaon (184332)	469.00	1	561426	Tugaon	505	2272	275	30
93	Umbregauhan (184333)	625.00	1	561495	Umaregavhan	312	1565	87	0
94	Upla (184334)	2767.67	1	561433	Upla	1139	5292	921	56
95	Uttmi Kayapur (184335)	588.90	1	561475	Uttami Kayapur	241	1120	199	10
96	Vithalwadi (184336)	961.00	1	561492	Vitthalwadi	182	886	18	0
97	Bamniwadi (184337)	1362.00	1	561494	Wadibamani	566	2605	251	0
98	Wadgaon (S) (184338)	1354.80	1	561473	Wadgaon	655	3063	1114	55
99	Wagholi (184339)	2278.00	1	561442	Wagholi	1168	5170	670	31
100	Wakharwadi (184340)	342.00	1	561380	Wakharwadi	263	1247	120	10
101	Wane Wadi (184341)	682.00	1	561441	Wanewadi	296	1530	150	1
102	Waruda (184342)	998.00	1	561434	Waruda	465	2665	534	473
103	Warwanti (184343)	920.00	1	561471	Warwanti	285	1325	353	0
104	Yedshi (184344)	3797.00	1	561384	Yedsi	2186	10335	1504	927
105	Yeoti (184345)	1277.00	1	561406	Yeoti	512	2395	412	29
106	Bavi (Kawl) (236949)	1421.00	1	561477	Kawaldara Tanda	84	405	0	0
			2	561478	Bavi(osmanabad)	356	2132	279	27
107	Bukanwadi (236950)	964.00	1	561388	Thodsarwadi	184	773	64	0
			2	561392	Bukanwadi	318	1662	60	775
108	Khamgaon (236951)	837.88	1	561385	Khamgaon	447	2037	395	0
109	Kolhegav (236952)	811.13	1	561394	Kolegaon	324	1432	422	25
C.D. Block Osmanabad (0291) Rural Total						63385	293911	49281	10869

Appendix VIII - Village Directory

Number of villages under each Gram Panchayat (C.D. block wise)

Name of the District: Osmanabad (525)

Name of the C.D. block: Tuljapur (0292)

Sl. No.	Name of gram panchayat and location code number	Area of gram panchayat in hectare	Number of villages with location code numbers			Number of households	Total population	Total Scheduled Castes population	Total Scheduled Tribes population
			Number	Location code numbers	Name of Village				
1	2	3	4	5	6	7	8	9	10
1	Aliyabad (184415)	1370.60	1	561592	Aliyabad	183	898	4	1
2	Amrawati Wadi (184416)	689.00	1	561532	Amrutwadi	125	573	16	0
3	Andoor (184417)	6641.00	1	561590	Andur	2392	11630	2173	98
4	Aapsinga (184418)	4088.00	1	561527	Apsinga	920	4541	1338	3
			2	561534	Tuljapur	299	1392	200	44
5	Arli (Bk) (184419)	2339.89	1	561566	Arali Bk.	478	2414	216	31
6	Arali (Kd) (184420)	890.48	1	561564	Arali Kh.	370	1729	90	2
7	Aarbali (184421)	949.00	1	561577	Arbali	207	1122	203	0
			2	561600	Kerur	78	314	149	5
8	Babalgaon (184422)	382.00	1	561604	Babhalgaon	170	908	262	0
9	Barool (184423)	2041.00	1	561544	Barul	522	2482	387	27
10	Baswantwadi (184424)	871.87	1	561565	Baswantwadi	285	1510	89	10
11	Bhatambra (184425)	361.00	1	561557	Bhatambri	115	498	184	0
12	Bigan Wadi (184426)	118.12	1	561549	Bijanwadi	303	1411	88	4
13	Bolegaon (184427)	762.43	1	561627	Bolegaon	346	1490	238	0
14	Borgaon (184428)	859.81	1	561623	Borgaon	259	1343	61	0
15	Bori (184429)	535.51	1	561529	Bori	174	852	716	0
16	Bornandwadi (184430)	528.17	1	561546	Bornadwadi	2	7	0	0
			2	561553	Bornadwadi (Nal)	165	748	42	0
17	Chavanwadi (184431)	831.00	1	561574	Chavhanwadi	186	986	75	0
18	Chikundra (184432)	1645.65	1	561585	Chikundra	417	1992	552	45
19	Chincholi (184433)	671.16	1	561563	Chincholi	332	1459	324	30
20	Dahitna (184434)	768.67	1	561621	Dahitna	209	1067	367	0
21	Deokurli (184435)	2742.48	1	561570	Yamgarwadi	146	644	93	43
			2	561572	Deokurli	449	2010	181	10
22	Devsinga Nal. (184436)	345.00	1	561619	Devsinga Nal	195	1093	53	0
23	Devsinga Tul. (184437)	1282.28	1	561551	Deosinga (Tul)	285	1446	433	1
24	Dahiwadi (184439)	2380.67	1	561508	Dahiwadi	401	1816	430	0
25	Dhanegaon (184440)	769.91	1	561560	Dhanegaon	89	427	73	16
26	Dhangarwadi (184441)	972.00	1	561598	Dhangarwadi	239	1145	127	3
27	Dhekri (184442)	1140.00	1	561530	Dhekri	391	1877	450	23
28	Dindegaon (184443)	1334.80	1	561575	Dindegaon	205	954	187	0
			2	561601	Telarnagar	73	320	102	0
29	Dhotri (184444)	1606.00	1	561579	Dhotri	382	1506	242	7
30	Fulwadi (184445)	877.00	1	561597	Fulwadi	249	1178	111	4
31	Gandora (184446)	1569.68	1	561554	Ghandora	540	2593	373	1
32	Gangewadi (184447)	922.97	1	561521	Ganjewadi	346	1437	79	33

Appendix VIII - Village Directory

Number of villages under each Gram Panchayat (C.D. block wise)

Name of the District: Osmanabad (525)

Name of the C.D. block: Tuljapur (0292)

Sl. No.	Name of gram panchayat and location code number	Area of gram panchayat in hectare	Number of villages with location code numbers			Number of households	Total population	Total Scheduled Castes population	Total Scheduled Tribes population
			Number	Location code numbers	Name of Village				
1	2	3	4	5	6	7	8	9	10
33	Gondalwadi (184448)	645.00	1	561512	Gondhalwadi	270	1354	40	27
34	Guganoor (184449)	450.80	1	561616	Gujnur	172	677	208	2
35	Gulhalli (184450)	242.88	1	561620	Gulhalli	182	942	224	27
36	Hagloor (184451)	1051.88	1	561587	Haglor	222	981	93	0
37	Hangarga (Nal) (184452)	2329.00	1	561613	Indiranagar	238	1403	36	0
			2	561614	Hangarga (Nal)	457	2602	520	4
38	Hangarga Tul. (184453)	722.00	1	561547	Hangarga	296	1377	364	31
39	Hiparga Tad (184454)	969.00	1	561576	Hippargatad	247	989	294	0
40	Honala (184455)	310.00	1	561545	Honala	200	925	163	0
41	Horti (184456)	3581.00	1	561607	Wadacha Tanda	182	894	0	0
			2	561608	Horti	734	3339	634	46
42	Itkal (184457)	1156.67	1	561603	Itkal	519	2376	599	12
43	Jalkot (184458)	3620.00	1	561612	Jalkot	1525	7971	1070	30
44	Jalkot Wadi (Nat) (184459)	404.00	1	561611	Jalkotwadi	320	1722	61	0
45	Jalkotwadi (184460)	894.42	1	561518	Gawalewadi	86	429	116	7
			2	561520	Jalkotwadi	157	734	39	5
46	Jawalga (Me) (184461)	1208.14	1	561543	Jawalga Mesai	342	1581	352	30
47	Kadam Wadi (184462)	1166.07	1	561511	Kadamwadi	189	775	55	0
			2	561571	Korewadi	106	522	28	0
48	Kakramba (184463)	3072.75	1	561536	Kakrambawadi	127	525	20	0
			2	561538	Kakramba	1134	5243	1289	17
49	Kalegaon (184464)	671.00	1	561568	Kalegaon	173	792	204	0
50	Kamtha (184465)	1155.00	1	561528	Kamtha	386	1867	440	35
51	Karla (184466)	1532.00	1	561541	Karla	336	1875	358	0
52	Katgaon (184467)	5880.00	1	561573	Ghattewadi	53	321	3	0
			2	561578	Katgaon	1068	5263	771	14
53	Kati (184468)	5722.58	1	561505	Khuttewadi	100	397	13	0
			2	561507	Kati	1445	6875	1256	56
54	Katri (184469)	769.00	1	561526	Katri	236	1170	321	0
55	Kemwadi (184470)	1927.00	1	561517	Kemwadi	431	2223	223	33
56	Kesegaon (184471)	1994.00	1	561606	Keshegaon	570	2917	541	203
57	Khadki (S) (184472)	1458.00	1	561580	Khadki	247	1326	387	17
58	Khanapur (184473)	1124.04	1	561602	Khanapur	298	1482	267	13
59	Khandala (184474)	874.56	1	561540	Khandala	320	1486	298	0
60	Khudawadi (184475)	576.90	1	561596	Khudawadi	705	3492	359	6
61	Kasaj (184476)	1233.38	1	561562	Kasai	297	1257	422	78
62	Kumbhari (184477)	938.07	1	561561	Kumbhari	462	1760	236	39

Appendix VIII - Village Directory

Number of villages under each Gram Panchayat (C.D. block wise)

Name of the District: Osmanabad (525)

Name of the C.D. block: Tuljapur (0292)

Sl. No.	Name of gram panchayat and location code number	Area of gram panchayat in hectare	Number of villages with location code numbers			Number of households	Total population	Total Scheduled Castes population	Total Scheduled Tribes population
			Number	Location code numbers	Name of Village				
1	2	3	4	5	6	7	8	9	10
63	Kunsawali (184478)	592.35	1	561626	Kunsawali	143	674	55	0
64	Lohgaon (184479)	1754.85	1	561615	Lohagaon	387	2134	314	12
65	Malumbra (184480)	1495.20	1	561513	Malumbra	377	2005	249	21
66	Manewadi (184481)	672.37	1	561586	Manewadi	184	826	87	0
67	Mangrool (184482)	2760.00	1	561559	Mangrul	956	4316	633	5
68	Masala Kd. (184483)	3292.39	1	561509	Masala kh.	684	3268	458	19
			2	561609	Manmodi	250	1160	79	0
69	Morda (184484)	1214.66	1	561535	Morda	185	847	176	4
			2	561537	Tadwala	149	593	240	0
70	Murta (184485)	5072.00	1	561591	Naldurg	125	653	125	20
			2	561610	Murta	462	2062	420	20
71	Nandgaon (184486)	2177.00	1	561622	Nandgaon	843	4689	959	231
72	Nanduri (184487)	1255.44	1	561569	Nanduri	328	1506	250	36
73	Nilegaon (184488)	2757.00	1	561618	Nilegaon	452	2510	406	230
74	Pangardharwadi (184489)	0.00	1	561514	Pangardarwadi	371	1726	84	1
75	Pimpala (Bk) (184490)	1511.36	1	561524	Pimpala Bk.	336	1552	153	19
76	Pimpala (Kd) (184491)	1599.84	1	561523	Pimpala Kh.	517	2317	167	0
77	Rakhel (184492)	537.12	1	561556	Raikhel	143	749	164	0
78	Ramtirth (184493)	680.05	1	561593	Ramtirth	158	799	18	0
79	Salgara (D) (184494)	2202.27	1	561582	Salgara divti	964	4087	619	125
			2	561583	Shivkarwadi	59	288	30	0
80	Salgara Md. (184495)	1217.53	1	561624	Salgara Tatur	412	1947	348	37
81	Sangvi Kt. (184496)	2472.00	1	561515	Sangvi Kati	364	1648	129	43
82	Sangvi Mrd. (184497)	637.69	1	561510	Sangvi Mardi	267	1193	270	25
83	Sarati (184498)	816.90	1	561605	Sarati	247	1262	272	1
84	Sarde Wadi (184499)	952.00	1	561558	Sardewadi	167	806	150	3
85	Sarola (184500)	542.48	1	561555	Sarola	193	972	189	3
86	Sawargain (184501)	4906.00	1	561516	Sawargaon	1104	5196	801	191
87	Shahapur (184502)	1476.22	1	561617	Shahapur	580	2903	256	55
88	Sindgaon (184503)	1354.99	1	561625	Sindgaon	472	2518	454	16
89	Siradhon (184504)	594.37	1	561531	Shiradhon	174	823	132	16
90	Shirgapur (184505)	395.00	1	561599	Shirgapur	150	725	226	0
91	Sindphal (184506)	2806.00	1	561533	Sindfal	936	4617	934	2
92	Suratgaon (184507)	1107.46	1	561522	Suratgaon	331	1579	231	4
93	Tamalwadi (184508)	1465.37	1	561525	Tamalwadi	898	4231	539	31
94	Tirth Bk. (184509)	1671.00	1	561550	Tirth Bk.	308	1470	411	0
95	Tirth(Kd) (184510)	735.00	1	561548	Tirth kh.	346	1651	366	15

Appendix VIII - Village Directory

Number of villages under each Gram Panchayat (C.D. block wise)

Name of the District: Osmanabad (525)

Name of the C.D. block: Tuljapur (0292)

Sl. No.	Name of gram panchayat and location code number	Area of gram panchayat in hectare	Number of villages with location code numbers			Number of households	Total population	Total Scheduled Castes population	Total Scheduled Tribes population
			Number	Location code numbers	Name of Village				
1	2	3	4	5	6	7	8	9	10
96	Omerga Chi. (184511)	845.00	1	561589	Umarga	403	1899	255	32
97	Wadgaon (Deo) (184512)	714.00	1	561552	Wadgaon deo	222	1076	355	1
98	Wadgaon Kati (184513)	1470.41	1	561519	Wadgaon Kati	553	2707	313	201
99	Wadgaon Lk. (184514)	1302.36	1	561539	Wadgaon lakh	264	1195	364	7
100	Wagdari (184515)	596.00	1	561595	Wagdari	265	1232	274	0
101	Wanegaon (184516)	774.00	1	561542	Wanegaon	283	1299	209	16
102	Wanewadi (184517)	1093.19	1	561506	Wanewadi	309	1451	105	14
103	Yedola (184518)	382.80	1	561594	Yedola	310	1666	89	13
104	Chiwari (236963)	2381.00	1	561588	Chivari	780	3248	742	18
105	Kilaj (236964)	2327.83	1	561584	Kilaj	846	3647	501	13
106	Yewati (236965)	727.00	1	561567	Yewati	510	2514	438	30
107	Not Under Any GP (999999)	581.00	1	561581	Shivajinagar	97	615	0	0
C.D. Block Tuljapur (0292) Rural Total						47223	226527	38051	2703

Appendix VIII - Village Directory

Number of villages under each Gram Panchayat (C.D. block wise)

Name of the District: Osmanabad (525)

Name of the C.D. block: Lohara (0293)

Sl. No.	Name of gram panchayat and location code number	Area of gram panchayat in hectare	Number of villages with location code numbers			Number of households	Total population	Total Scheduled Castes population	Total Scheduled Tribes population
			Number	Location code numbers	Name of Village				
1	2	3	4	5	6	7	8	9	10
1	Achaler (184120)	3454.00	1	561674	Achaler	1272	5935	1006	56
2	Arni (184121)	454.00	1	561628	Arni	284	1371	214	1
3	Astakasar (184122)	2200.00	1	561673	Ashta kasar	1372	6190	775	33
4	Belwadi (184123)	868.00	1	561657	Belwadi	153	765	179	0
5	Bendkal (184124)	466.37	1	561635	Bendkal	193	849	91	13
6	Bhatangali (184125)	1457.00	1	561631	Bhatangali	711	3114	470	20
7	Bhosga (184126)	893.73	1	561670	Bhosga	469	2270	387	0
8	Chincholikate (184127)	333.66	1	561652	Chincholi kate	249	1024	238	42
9	Chincholi Rebe (184128)	484.94	1	561645	Chincholi rebe	160	680	233	0
10	Dhanori (184129)	2821.00	1	561654	Dhanori	816	3882	479	6
11	Dastapur (184130)	934.99	1	561671	Dastapur	289	1305	459	61
			2	561672	Kolnur pandari	106	526	30	1
12	Yekondi (Lo) (184131)	562.83	1	561647	Ekondi lohara	256	1046	189	127
13	Harali (184132)	646.85	1	561660	Harali	348	1252	344	0
14	Hipparga Rava (184133)	1839.02	1	561638	Hippargarava	570	2566	320	8
15	Holy (184134)	1420.17	1	561648	Holi	593	2947	464	9
16	Jewali (184135)	3102.69	1	561669	Jewali	2490	10886	1036	51
17	Kamalpur (184136)	408.09	1	561629	Kamalpur	161	727	188	33
18	Kanegaon (184137)	2631.22	1	561630	Kanegaon	1265	5659	1099	40
19	Karajgaon (184138)	745.40	1	561653	Karanjgaon	357	1484	339	20
20	Karwangi (184139)	591.69	1	561664	Karwanji	216	951	101	8
21	Kasti (Bk) (184140)	1031.00	1	561632	Kasti Bk.	515	2360	361	203
22	Kasti (Kd) (184141)	933.00	1	561634	Kasti Kh.	234	1219	223	0
23	Khed (184142)	1390.79	1	561642	Khed	704	3035	326	8
24	Kondgigad (184143)	650.00	1	561663	Kondjigad	373	1671	265	5
25	Lohara (Bk) (184144)	1778.00	1	561640	Lohara Bk.	1945	8661	1183	74
26	Lohara (Kd) (184145)	1120.00	1	561641	Lohara Kh.	356	1516	248	13
27	Makni (184146)	2109.04	1	561643	Makani	1652	6873	1157	101
28	Malegaon (184147)	756.00	1	561659	Malegaon	241	979	129	3
29	Mardi (184148)	1167.00	1	561636	Mardi	378	1733	427	46
30	Mogha (Bk) (184149)	1408.94	1	561655	Mogha kh	167	726	29	7
			2	561656	Mogha bk.	165	667	99	0
31	Murshidapur (184150)	790.14	1	561649	Murshadpur	236	1044	155	18
32	Nagaral (184151)	500.00	1	561639	Nagrал	246	880	282	24

Appendix VIII - Village Directory

Number of villages under each Gram Panchayat (C.D. block wise)

Name of the District: Osmanabad (525)

Name of the C.D. block: Lohara (0293)

Sl. No.	Name of gram panchayat and location code number	Area of gram panchayat in hectare	Number of villages with location code numbers			Number of households	Total population	Total Scheduled Castes population	Total Scheduled Tribes population
			Number	Location code numbers	Name of Village				
1	2	3	4	5	6	7	8	9	10
33	Nagur (184152)	996.25	1	561633	Nagur	526	2735	360	1
34	Fanepur (184153)	658.19	1	561668	Phanepur	125	668	55	1
35	Rajegaon (184154)	463.57	1	561646	Rajegaon	292	1242	199	23
36	Salegaon (184155)	1104.75	1	561662	Salegaon	585	2526	311	103
37	Sastur (184156)	2502.80	1	561644	Sastur	1659	7255	1297	98
38	Tawasigad (184158)	1431.51	1	561651	Tawshigad	970	4257	693	27
39	Toramba (184159)	1033.00	1	561661	Toramba	690	2866	671	13
40	Utatpur (184160)	550.46	1	561650	Udatpur	303	1316	372	17
41	Undergaon (184161)	1302.00	1	561637	Undargaon	298	1236	142	4
42	Vilaspur Pandhari (184162)	818.69	1	561666	Vilaspur pandhari	207	909	92	3
43	Wadgaon (184163)	691.00	1	561667	Wadgaon	460	2201	245	0
44	Wadgaonwadi (184164)	995.00	1	561658	Wadgaonwadi	253	1307	86	0
45	Hiparga Sayad (236945)	992.19	1	561665	Hipparga sayyad	322	1401	230	2
C.D. Block Lohara (0293) Rural Total						26232	116712	18278	1323

Appendix VIII - Village Directory

Number of villages under each Gram Panchayat (C.D. block wise)

Name of the District: Osmanabad (525)

Name of the C.D. block: Umarga (0294)

Sl. No.	Name of gram panchayat and location code number	Area of gram panchayat in hectare	Number of villages with location code numbers			Number of households	Total population	Total Scheduled Castes population	Total Scheduled Tribes population
			Number	Location code numbers	Name of Village				
1	2	3	4	5	6	7	8	9	10
1	Alur (184165)	9904.76	1	561740	Umarga(rural)	1330	6382	924	353
			2	561757	Murum (Rural)	429	2024	827	1
			3	561769	Alur	1481	7640	900	4
2	Ambarnagar (184166)	1298.20	1	561758	Ingole Tanda	61	222	34	0
			2	561759	Ambarnagar	102	619	0	0
			3	561760	Acharya Tanda	36	209	0	0
			4	561762	Fulsingnagar	83	478	0	0
3	Asta (J) (184167)	730.00	1	561710	Ashta Jahangir	320	1451	334	0
4	Aurad (184168)	1804.00	1	561737	Aurad	522	2629	458	186
5	Babalsoor (184169)	401.14	1	561688	Babalsur	206	860	177	25
6	Balsoor (184170)	2536.00	1	561726	Balsur	1297	6271	810	66
			7	Bedga (184171)	1813.29	1	561717	Bendga	503
			2	561718	Chandkal	118	518	87	61
			8	Belamb (184172)	1762.00	1	561767	Belamb	886
9	Bhagatwadi (184173)	708.59	1	561680	Bhagatwadi	142	689	0	0
			2	561681	Chirewadi	87	427	0	0
10	Bhikarsangvi (184174)	562.00	1	561714	Paraskheda	104	396	120	19
			2	561715	Bhikar Sangvi	158	629	133	31
11	Bhusni (184175)	1662.42	1	561748	Bhusni	588	2984	562	2
			2	561749	Baradwadi	176	762	754	0
12	Bori (184176)	627.71	1	561677	Bori	272	1344	160	0
13	Chinchkota (184177)	514.28	1	561711	Chinchkota	204	983	127	68
14	Chincholi (J) (184178)	1383.85	1	561742	Chincholi Jahagir	488	2265	304	76
15	Chincholi (Bur) (184179)	1691.27	1	561734	Katewadi	160	722	73	0
			2	561735	Chincholi Bhuyar	499	2432	549	11
16	Dabbka (184180)	440.41	1	561709	Dabka	265	1348	263	36
17	Dalim (184181)	3429.00	1	561724	Dalimb	1827	9102	854	57
			2	561733	Yeli	408	1930	384	27
18	Dawal Malikwadi (184182)	655.15	1	561751	Dawal Malikwadi	240	1059	36	0
19	Dhaktewadi (184183)	744.00	1	561703	Dhaktiwadi	201	887	813	0
20	Dhanora (D) (184184)	943.00	1	561720	Dhanora Dagad	320	1309	125	1
			2	561721	Manegopal	118	504	58	1
21	Diggi (184185)	2119.00	1	561722	Diggi	664	3163	554	525
22	Yekundi (J) (184186)	210.45	1	561741	Ekundiwadi	88	526	4	25
23	Ekurga (184187)	1182.00	1	561728	Ekurga	685	3405	658	68
			2	561729	Ekurgawadi	119	696	57	5

Appendix VIII - Village Directory

Number of villages under each Gram Panchayat (C.D. block wise)

Name of the District: Osmanabad (525)

Name of the C.D. block: Umarga (0294)

Sl. No.	Name of gram panchayat and location code number	Area of gram panchayat in hectare	Number of villages with location code numbers			Number of households	Total population	Total Scheduled Castes population	Total Scheduled Tribes population
			Number	Location code numbers	Name of Village				
1	2	3	4	5	6	7	8	9	10
24	Ganesh Nagar (184188)	244.00	1	561761	Ganeshnagar	103	498	15	4
25	Gugalgaon (184189)	1165.00	1	561693	Gugalgaon	423	1921	309	73
26	Gungothi (184190)	4407.79	1	561738	Gunjoti	1725	8737	1472	81
			2	561739	Ekundi Jahagir	243	1288	349	2
			3	561744	Gunjotiwadi	144	615	24	0
27	Guruwadi (184191)	403.44	1	561713	Guruwadi	145	584	161	47
28	Handral (184192)	562.00	1	561698	Handral	179	845	50	83
29	Hiparga(Rao) (184193)	809.41	1	561705	Hippargarao	348	1668	208	37
30	Jagdalwadi (184194)	450.00	1	561702	Jagadalwadi	300	1345	26	0
31	Jakekooor (184195)	2408.00	1	561732	Jakekur	721	3509	731	47
32	Jekekurwadi (184196)	651.00	1	561736	Jakekurwadi	349	1594	218	56
33	Jawalgabet (184197)	804.74	1	561692	Jawalga Bet	387	1741	664	235
34	Kaddora (184198)	704.00	1	561687	Kaddora	301	1423	126	0
35	Kader (184199)	1671.68	1	561747	Kader	1023	5055	868	52
36	Kadamapur (184200)	886.00	1	561695	Kadamapur	153	773	144	0
			2	561697	Dudhanal	100	467	64	0
37	Kalnimala (184201)	1075.30	1	561686	Kalnimbala	393	1989	458	3
38	Kaldev Nimbala (184202)	1033.00	1	561685	Kaldeo nimbala	569	2275	606	45
39	Kantekur (184203)	801.85	1	561764	Kanthekur	402	2020	213	17
40	Karali (184204)	913.00	1	561700	Karali	350	1704	135	1
41	Kasgi (184205)	2067.00	1	561745	Kasgiwadi	211	1013	21	1
			2	561746	Kasgi	736	3648	745	136
42	Kawata (184206)	1466.00	1	561675	Kawatha	907	4194	1006	25
43	Kesar Jawalga (184207)	2667.12	1	561768	Kesar Jawalga	985	4818	677	54
44	Kolsur (Gu) (184208)	449.90	1	561706	Kolsur (G)	185	887	108	82
45	Kolsur (K) (184209)	443.64	1	561707	Kolsur (K)	229	1059	90	0
46	Koral (184210)	1244.43	1	561723	Koral	606	2814	556	30
47	Koregaon (184211)	1071.00	1	561731	Koregaon	261	1281	296	24
48	Kothali (184212)	1582.87	1	561766	Kothali	580	3168	913	56
49	Kunali (184213)	1263.00	1	561696	Kunhali	614	3054	536	23
50	Madaj (184214)	2178.00	1	561691	Madaj	1255	5409	699	59
51	Mhalingraywadi (184215)	764.41	1	561753	Mahalingraiwadi	287	1312	21	0
52	Malagi (184216)	1066.00	1	561712	Malgi	334	1502	209	23
53	Matola (184217)	196.47	1	561676	Matola kh.	212	791	78	25
54	Mulaj (184218)	3158.25	1	561699	Mulaj	1471	7094	823	131
55	Murli (184219)	434.99	1	561765	Murli	291	1289	575	0

Appendix VIII - Village Directory

Number of villages under each Gram Panchayat (C.D. block wise)

Name of the District: Osmanabad (525)

Name of the C.D. block: Umarga (0294)

Sl. No.	Name of gram panchayat and location code number	Area of gram panchayat in hectare	Number of villages with location code numbers			Number of households	Total population	Total Scheduled Castes population	Total Scheduled Tribes population
			Number	Location code numbers	Name of Village				
1	2	3	4	5	6	7	8	9	10
56	Nangral (Gu) (184220)	328.00	1	561716	Nangral	192	940	174	32
57	Naik Nagar (184221)	244.00	1	561763	Naiknagar	83	396	0	0
58	Naiknagar (M) (184222)	330.00	1	561756	Naiknagar	271	1270	4	5
59	Narang Wadi (184223)	1637.29	1	561682	Narangwadi	880	3809	705	169
60	Naikchakur (184224)	2369.00	1	561678	Nai Chakur	1009	4532	830	330
			2	561679	Kolewadi	108	488	0	435
61	Palasgaon (184225)	361.05	1	561743	Palasgaon	258	1124	109	0
62	Petsangvi (184226)	2304.00	1	561683	Peth sangvi	950	4634	939	45
63	Samudral (184227)	721.00	1	561684	Samudral	343	1412	253	4
64	Sundar Wadi (184228)	1281.00	1	561755	Sundarwadi	494	2366	179	0
65	Supatgaon (184229)	844.08	1	561750	Supatgaon	350	1692	321	0
66	Savalsor (184230)	839.00	1	561689	Sawalsur	275	1355	355	0
67	Talmod (184231)	1197.00	1	561701	Talmod	605	3183	306	51
68	Thorliwadi (184232)	321.00	1	561704	Thorliwadi	137	778	12	0
69	Trikoli (184233)	1564.78	1	561694	Trikoli	469	2473	493	76
70	Tugaon (184234)	2006.98	1	561754	Tugaon	1092	5106	915	20
71	Turori (184235)	1203.00	1	561708	Turori	1699	8335	1182	209
72	Vantal (184236)	830.00	1	561727	Vhantal	360	1546	156	46
73	Varnalwadi (184237)	950.00	1	561770	Varnalwadi	219	1069	72	0
74	Wagdari (184238)	967.00	1	561690	Wagdari	280	1234	196	1
75	Yenegur (184240)	1756.98	1	561752	Yenegur	1376	6747	1203	55
76	Koregaonwadi (236946)	403.00	1	561730	Koregaonwadi	305	1750	221	6
77	Malgi Wadi (236947)	403.46	1	561719	Malgiwadi	205	860	26	0
78	Rampur (236948)	836.00	1	561725	Rampur	347	1679	198	62
C.D. Block Umarga (0294) Rural Total						45016	215671	35434	4720

SECTION II
TOWN DIRECTORY

(a) Brief note on Town Directory:-

Statement I :- Status and Growth History:

Column 1 – Serial Number:- Self explanatory

Column 2:- Class, Name and civic status of town:- The Class is presented according to population of the towns in 2011 Census as follows:

Population	Class	Population	Class
100,000 and above	I	10,000 – 19,999	IV
50,000 – 99,999	II	5,000 – 9,999	V
20,000 – 49,999	III	Below - 5,000	VI

The following abbreviations are used to denote the Civic Status of the town.

Civic Status	Codes	Civic Status	Codes
i-Municipal Corporation	M.Corp.	xii – Notified Town Area	NTA
ii-Municipal Committee	MC	xiii – Industrial Notified Area	INA
iii-Municipal Council	M Cl	xiv – Industrial Township	ITS
iv-City Municipal Council	CMC	xv – Township	TS
v-Town Municipal Council	TMC	xvi – Town Panchayat	TP
vi- Municipal Board	MB	xvii – Nagar Panchayat	NP
Vii –Municipality	M	xviii – Town Committee/ Town Area Committee	TC
viii- Cantonment Board/Cantonment	CB	xix – Small Town Committee	ST
ix- Notified Area	NA	xx – Estate Office	EO
x –Notified Town	NT	xxi –Gram Panchayat	GP
xi - Notified Area Committee/ Notified Area Council	NAC	xxii – Census Town	CT

Column 3 - 25: - These columns are self explanatory

Statement II: - Physical Aspects and Location of town, 2009.

Column 1 - 2 Serial number and Name of town: - Self explanatory

Columns 3 to 5 - Physical Aspects:-In these columns the Rainfall and Maximum and Minimum Temperature of the town is recorded.

Columns 6 to 12:- Name and road distance of the town (in kms.) from the State headquarters, District headquarters, Sub-divisional/Taluk/Tahsil/Police station/Development Block/Island HQ., Nearest city with population of one lakh and more, Nearest city with population of five lakh and more, Railway station and Bus route is recorded in these columns respectively. If

the names mentioned in these columns are the same as the referent town itself, the distance is recorded as (0) zero.

Statement III – Civic and other Amenities, 2009:-

Column 1 - 2 Serial number and Name of town:- - Self explanatory

Column 3 – Road length (in km.):- The information about the road length (in km.) within the limit of the town is recorded in this column.

Columns 4 to 7- System of drainage: - The system of drainage available in the town is indicated in these columns by the following codes:

<u>System of drainage</u>	<u>Codes</u>
Open drains	OD
Closed drains	CD
Both drains	BD

Columns 8 to 11-Number of latrines: - The number of various types of latrines available in the town is indicated in these columns.

Columns No. 12 & 13 – Protected water supply: - The information on source of water supply and system of water storage with capacity available in the town are given in these columns in the following codes:

Column 12 (Source of water supply):-

(i) Tap water	T
(ii) Tube-well water	TW
(iii) Tank Water	TK
(iv) Well water	W

Column 13 (System of water storage):-

(i) Over Head Tank	OHT
(ii) Service Reservoir	SR
(iii) River Infiltration Gallery	RIG
(iv) Bore Well Pumping System	BWP
(v) Pressure Tank	PT

The information on 2 major source of water supply is given in column 12 and the system of water storage with capacity against each in kilo-litres (in bracket) is presented in column 13.

Columns 14 Fire Fighting Service: - In case the fire fighting service is available in the referent town, 'yes' is recorded. If the facility is not available within the town, the name of the nearest place having this facility with its distance from the referent town has been recorded.

Columns 15 to 19- Electrification (Number of connections):-Different types of electric connections have been shown in these columns, i.e., Domestic, Industrial, Commercial, Road lighting (points) & others.

Statement IV: Medical Facilities, 2009:-

Columns 1 - 2 Serial number and Name of town: - Self explanatory

Columns 3 to 13 :- The number of various medical institutions such as Hospitals, Dispensaries, Health Center, Family Welfare Center, Maternity and Child Welfare Center, Maternity Homes, T.B. Hospital/clinic, Nursing Homes, Charitable Hospital/Nursing Home, Veterinary Hospital, Mobile Health Clinic and Others as available in the town, are indicated in these columns (along with number of beds in brackets).

If a medical facility is not available in the town, the name of the nearest place and its distance in kilometers from the town where the facility is available is mentioned.

Column 14 - Medicine Shop:-The number of Medicine shops available in the town is given in this column.

Statement V: Educational, Recreational and Cultural Facilities, 2009:-

Columns 1 - 2 Serial number and Name of town: - Self explanatory

Columns 3 to 15 Educational Facilities:- The information on number of Primary school, Middle school, Secondary school, Senior Secondary school, Arts/Science/ Commerce colleges (of degree level and above), Medical colleges, Engineering colleges, Management Institute/Colleges, Polytechnics, Recognized Shorthand, Typewriting and vocational training Institutions, Non-formal Education Center (Sarva Shiksha Abhiyan Center), Special School for disabled and Others available in the town, are indicated in these columns.

If an educational facility is not available in the town, the name of the nearest place and its distance in kilometers from the town where the facility is available is mentioned.

Columns 16 to 23 – Number of Social, Recreational and Culture Facilities :- The information on No. of Home Orphanage, Working women's hostels (with No. of seats in bracket), No. of Old Age Home, Stadium, Cinema Theatre, Auditorium/Community halls, Public libraries and Reading rooms available in the town are given under these column.

Statement VI: Industry and Banking 2009:-

Columns 1 - 2 Serial number and Name of town: - Self explanatory

Columns 3 to 5 - Names of three most important commodities manufactured:- The names of three most important commodities manufactured in the town are given under these columns.

Columns 6 to 8 - Number of banks: - The number of banks available in the referent town both Commercial and Co-operative banks are recorded against these columns.

Columns 9 & 10 - Number of Agricultural and Non Agricultural Credit Societies: - The number of Agricultural and Non Agricultural Credit Societies available in the referent town are given in these columns.

Statement VII: Civic and other Amenities in Slums, 2009:-

This statement VII provides information on civic and other amenities in all slums whether notified or not and for all towns having statutory bodies, like Municipality, Municipal Corporation, Town area committee etc.

**STATEMENT -
Status and**

Sr. No.	Class, name and civic status of town	Location Code No.	Name of Taluk/ Tahsil/ Police Station/Islands etc.	Name of CD block	Area (sq. Km.)
1	2	3	4	5	6
1	IV, Paranda (M CI), M CI	2752504236802845	Paranda		4.52
2	IV, Bhum (M CI), M CI	2752504237802846	Bhum		4.6
3	III, Kalamb (M CI), M CI	2752504239802847	Kalamb		3.2
4	I, Osmanabad (M CI), M CI	2752504240802848	Osmanabad		94.07
5	III, Tuljapur (M CI), M CI	2752504241802849	Tuljapur		4.16
6	IV, Naldurg (M CI), M CI	2752504241802850	Tuljapur		11.65
7	IV, Murum (M CI), M CI	2752504243802851	Umarga		3.57
8	III, Umarga (M CI), M CI	2752504243802852	Umarga		3.24

I**Growth History**

Number of households including houseless households (2011 Census)	Scheduled Castes Population (2011 Census)	Scheduled Tribes Population (2011 Census)	Population and growth rate (in brackets) of the town at the Censuses of				Sr. No.
			1901	1911	1921	1931	
7	8	9	10	11	12	13	1
3577	2541	196	0 (0)	0 (0)	0 (0)	0 (0)	1
3931	2812	471	0 (0)	0 (0)	0 (0)	0 (0)	2
5135	4021	1118	0 (0)	0 (0)	0 (0)	0 (0)	3
21866	18715	2627	10607 (0)	10221 (-3.6)	9056 (-11.4)	11266 (24.4)	4
6563	5205	500	6612 (0)	5451 (-17.6)	5921 (8.6)	6057 (2.3)	5
3457	2130	175	0 (0)	0 (0)	0 (0)	0 (0)	6
3459	2921	122	5692 (0)	6150 (8.1)	6098 (-0.8)	6879 (12.8)	7
6799	5514	823	0 (0)	0 (0)	0 (0)	0 (0)	8

**STATEMENT -
Status and**

Sr. No.	Class, name and civic status of town	Population and growth rate (in brackets) of the town at the Censuses of					
		1941	1951	1961	1971	1981	1991
1	2	14	15	16	17	18	19
1	IV, Paranda (M CI), M CI	0 (0)	5509 (0)	6723 (22)	8798 (30.9)	10894 (23.8)	14267 (38.9)
2	IV, Bhum (M CI), M CI	0 (0)	4562 (0)	5475 (20)	7836 (43.1)	10294 (31.4)	14845 (44.2)
3	III, Kalamb (M CI), M CI	5396 (0)	5802 (17.5)	7297 (25.8)	10216 (40)	13788 (35)	19862 (44.7)
4	I, Osmanabad (M CI), M CI	14414 (27.9)	15007 (4.1)	18868 (25.7)	27279 (44.6)	39068 (43.2)	68019 (74.2)
5	III, Tuljapur (M CI), M CI	7109 (17.3)	7813 (9.9)	8935 (14.4)	12373 (38.5)	16941 (36.9)	23012 (35.8)
6	IV, Naldurg (M CI), M CI	5417 (0)	4995 (-7.8)	4806 (-3.8)	7267 (53.3)	9665 (31.2)	12880 (31.3)
7	IV, Murum (M CI), M CI	7425 (7.9)	8732 (17.6)	10029 (14.9)	12929 (28.9)	13451 (4)	15865 (12.9)
8	III, Umarga (M CI), M CI	0 (0)	5647 (0)	7505 (32.4)	11651 (55.2)	16087 (38.1)	25130 (56.2)

I**Growth History**

Population and growth rate (in brackets) of the town at the Censuses of		Density (2011 Census)	Sex ratio			Sr. No.
2001	2011		1991	2001	2011	
20	21	22	23	24	25	1
16990 (19.1)	18758 (10.4)	4150	991	938	941	1
17509 (18)	18561 (6)	4035	908	925	919	2
23022 (15.9)	25713 (11.7)	8035	923	909	901	3
80625 (18.5)	111825 (38.7)	1189	870	920	934	4
31706 (37.8)	34011 (7.3)	8176	938	926	935	5
15989 (24.1)	18341 (14.7)	1574	910	920	927	6
17237 (8.6)	18371 (6.6)	5146	969	971	959	7
30178 (20.1)	35477 (17.6)	10950	893	927	956	8

**STATEMENT-
Physical Aspects and Location of Towns,**

Sr. No.	Name of town	Physical aspects			Name of and road distance (in kms.) from	
		Rainfall (in mm)	Temperature (in centigrade)		State HQ.	District HQ.
			Maximum	Minimum		
1	2	3	4	5	6	7
1	Paranda (M CI)	755.7	43.3	11.3	Greater Mumbai (450)	Osmanabad (70)
2	Bhum (M CI)	755.7	43.3	11.3	Greater Mumbai (435)	Osmanabad (70)
3	Kalamb (M CI)	755.7	43.3	11.3	Greater Mumbai (440)	Osmanabad (56)
4	Osmanabad (M CI)	755.7	43.3	11.3	Greater Mumbai (432)	Osmanabad (0)
5	Tuljapur (M CI)	755.7	43.3	11.3	Greater Mumbai (448)	Osmanabad (22)
6	Naldurg (M CI)	755.7	43.3	11.3	Greater Mumbai (465)	Osmanabad (56)
7	Murum (M CI)	755.7	43.3	11.3	Greater Mumbai (482)	Osmanabad (82)
8	Umarga (M CI)	755.7	43.3	11.3	Greater Mumbai (500)	Osmanabad (110)

II
2009

Name of and road distance (in kms.) from			Railway station	Bus route	Sr. No.
Sub-Division/ Taluk/ Tahsil / Police station/ Development Block/ Island HQ.	Nearest city with population of one lakh and more	Nearest city with population of five lakh and more			
8	9	10	11	12	1
Paranda (0)	Barshi (29)	Solapur (100)	Kurduvadi (22)	Paranda (0)	1
Bhum (0)	Barshi (30)	Solapur (100)	Barshi (30)	Bhum (0)	2
Kalamb (0)	Osmanabad (56)	Solapur (121)	Yedsi (32)	Kalamb (0)	3
Osmanabad (0)	Latur (84)	Solapur (65)	Yedsi (18)	Osmanabad (0)	4
Tuljapur (0)	Osmanabad (22)	Solapur (45)	Solapur (45)	Tuljapur (0)	5
Tuljapur (32)	Solapur (48)	Solapur (48)	Solapur (48)	Naldurg (0)	6
Umarga (27)	Solapur (80)	Solapur (80)	Solapur (80)	Murum (0)	7
Umarga (0)	Latur (70)	Solapur (80)	Latur (70)	Umarga (0)	8

**STATEMENT -
Civic and other Amenities,**

Sr.No.	Name of Town	Road length (in kms.)	System of drainage				Number of latrines			
			Open (OD)	Closed (CD)	Both - Open & Closed (BD)	Nil	Pit System	Flush/Pour Flush (Water borne)	Service	Others
1	2	3	4	5	6	7	8	9	10	11
1	Paranda (M Cl)	22.0			BD		0	1450	0	0
2	Bhum (M Cl)	12.2	OD				0	1567	0	7
3	Kalamb (M Cl)	53.3	OD				236	1963	0	6
4	Osmanabad (M Cl)	157.3	OD				0	10537	0	1
5	Tuljapur (M Cl)	51.1			BD		0	4830	0	53
6	Naldurg (M Cl)	32.0	OD				104	931	0	0
7	Murum (M Cl)	35.4	OD				329	476	0	12
8	Umarga (M Cl)	69.8	OD				0	4366	0	2

*In case this service is not available in the town, the name of the nearest place and its distance from the town where facility is available has been given @Two major source only

Abbreviation

TT: Tap water from treated source
TU: Tap water from un-treated source
CW: Covered well
UW: Un-covered well
HP: Hand pump
TW/B: Tubewell /Borehole
RW: Rainwater
S: Spring

TK/P/L: Tank/Pond/Lake
O: Others
OHT: Over head Tank
SR: Service Reservoir
RIG: River Infiltration Gallery
BWP: Bore Well Pumping system
PT: Pressure Tank
N\A,NA,N.A.: Not Avialable

III
2009

Protected water supply		Fire fighting service*	Electrification (Number of connections)					Sr.No.
Source of supply (Codes) @	System of storage with capacity in kilo litres (along with Codes) @		Domestic	Industrial	Commercial	Road lighting (points)	Others	
12	13	14	15	16	17	18	19	1
TT,	SR(1140)	Yes	2815	59	387	16	5	1
TT,	OHT(1500)	Yes	3740	70	369	318	2	2
TT,	OHT(1600)	Yes	4206	110	860	135	201	3
TT,	OHT(1850)	Yes	18353	869	2025	7375	883	4
TT,	SR(3950)	Yes	5200	125	2003	4500	130	5
TT,	OHT(1320)	No,Tuljapur(32)	2200	0	410	580	0	6
TU,TW/BW	OHT(9500),SR(3750)	No,Umarga(27)	2760	70	120	220	565	7
TU,	OHT(1650)	Yes	5718	0	921	580	0	8

**STATEMENT -
Medical Facilities,**

Sr.No.	Name of Town	No. of Medical facilities* (with number of beds in brackets)				
		Hospitals (Allopathic & Others)	Dispensaries / Health Center	Family Welfare Center	Maternity and Child Welfare Center	Maternity Homes
1	2	3	4	5	6	7
1	Paranda (M Cl)	1(50)	1(0)	1(5)	30 Kms.	50 Kms.
2	Bhum (M Cl)	1(30)	2(0)	1(2)	30 Kms.	1(5)
3	Kalamb (M Cl)	1(30)	55 Kms.	1(5)	1(20)	50 Kms.
4	Osmanabad (M Cl)	2(342)	2(40)	2(20)	45 Kms.	25 Kms.
5	Tuljapur (M Cl)	1(38)	1(38)	25 Kms.	15 Kms.	1(20)
6	Naldurg (M Cl)	48 Kms.	1(11)	1(11)	1(11)	48 Kms.
7	Murum (M Cl)	2(80)	1(0)	25 Kms.	80 Kms.	35 Kms.
8	Umarga (M Cl)	1(100)	1(0)	15 Kms.	110 Kms.	25 Kms.

*If a medical facility is not available in the town,nearest place distance from the town where facility is available has been given

*N.A.:Not Available

IV
2009

No. of Medical facilities* (with number of beds in brackets)					Charitable Hospital/Nursing Home (Numbers)	Medicine Shop (Numbers)	Sr.No.
T.B.Hospital/ Clinic	Nursing Homes	Veterinary Hospital	Mobile Health Clinic	Others etc.			
8	9	10	11	12	13	14	1
70 Kms.	30 Kms.	1(0)	50 Kms.	N.A.	0	12	1
67 Kms.	30 Kms.	1(0)	12 Kms.	N.A.	0	14	2
55 Kms.	50 Kms.	1(0)	50 Kms.	N.A.	0	37	3
1(20)	2(6)	1(0)	25 Kms.	1(150)	0	35	4
35 Kms.	15 Kms.	1(0)	35 Kms.	N.A.	0	25	5
48 Kms.	48 Kms.	48 Kms.	48 Kms.	N.A.	0	0	6
80 Kms.	80 Kms.	1(0)	80 Kms.	N.A.	0	16	7
1(5)	110 Kms.	1(0)	25 Kms.	N.A.	0	32	8

**Statement-
Educational, Recreational and Cultural Facilities,**

Sr. No.	Name of Town	Number of Educational Facilities*						
		Primary school	Middle school	Secondary school	Senior Secondary school	Arts/ Science/ Commerce colleges (of degree level and above)	Medical colleges	Engineering colleges
1	2	3	4	5	6	7	8	9
1	Paranda (M Cl)	10	10	6	5	1	Solapur(100)	Solapur(100)
2	Bhum (M Cl)	12	9	8	1	1	Osmanabad(67)	Osmanabad(67)
3	Kalamb (M Cl)	18	16	8	4	2	Ambejogai(45)	Osmanabad(56)
4	Osmanabad (M Cl)	70	52	28	9	8	1	2
5	Tuljapur (M Cl)	22	22	11	6	2	Solapur(45)	1
6	Naldurg (M Cl)	16	14	8	2	1	Solapur(48)	Solapur(48)
7	Murum (M Cl)	17	13	7	4	3	Solapur(80)	Solapur(80)
8	Umarga (M Cl)	17	15	10	3	2	Latur(70)	Latur(70)

*If an educational facility is not available in the town, the name of the nearest place and its distance from the town where facility is available has been given

V
2009

Number of Educational Facilities*						Sr. No.
Management Institute/ colleges	Polytechnics	Recognised Shorthand, Typewriting and vocational training institutions	Non-formal Education Center (Sarva Shiksha Abhiyan Center)	Special School for Disabled	Others	
10	11	12	13	14	15	1
Barshi(29)	1	1	Osmanabad(70)	Barshi(29)	(0)	1
Barshi(30)	1	1	Osmanabad(70)	Barshi(30)	(0)	2
Solapur(121)	Osmanabad(56)	2	Osmanabad(56)	2	(0)	3
Solapur(121)	2	3	1	Kalamb(56)	(0)	4
Solapur(45)	1	2	Osmanabad(22)	Solapur(45)	(0)	5
Solapur(48)	1	Solapur(48)	Solapur(48)	2	(0)	6
Solapur(80)	Solapur(80)	2	Solapur(80)	1	2	7
Solapur(80)	Birudev Mandir(6)	3	1	Murum(45)	(0)	8

**Statement-
Educational, Recreational and Cultural Facilities,**

Sr. No.	Name of Town	Number of Social, Recreational and Cultural facilities			
		No. of Orphange Home	Working women's hostles	No. of Old Age Home	Stadium
1	2	16	17	18	19
1	Paranda (M Cl)	Solapur(100)	Osmanabad(70)	Tuljapur(92)	Kurduvadi(22)
2	Bhum (M Cl)	Solapur(100)	Osmanabad(70)	Tuljapur(92)	Barshi(30)
3	Kalamb (M Cl)	Solapur(121)	Osmanabad(56)	Tuljapur(78)	1
4	Osmanabad (M Cl)	Solapur(65)	1	Shingoli(7)	2
5	Tuljapur (M Cl)	Solapur(45)	Osmanabad(22)	1	5
6	Naldurg (M Cl)	Solapur(48)	Solapur(48)	Solapur(48)	Solapur(48)
7	Murum (M Cl)	Solapur(80)	Solapur(80)	Solapur(80)	3
8	Umarga (M Cl)	Solapur(80)	Latur(70)	Chaurasa(5)	Latur(70)

V
2009

Number of Social, Recreational and Cultural facilities				
Cinema Theatre	Auditorium/ Community halls	Public libraries	Reading rooms	Sr. No.
20	21	22	23	1
Kurduvadi(22)	Kurduvadi(22)	4	4	1
Barshi(30)	Barshi(30)	1	2	2
Kaiz(18)	5	2	1	3
2	6	8	3	4
Osmanabad(20)	10	2	2	5
Solapur(48)	4	2	3	6
2	2	2	2	7
2	2	2	4	8

**STATEMENT -
Industry and Banking,**

Sr. No.	Name of Town	Names of three most important commodities manufactured		
		1st	2nd	3rd
1	2	3	4	5
1	Paranda (M CI)	Jowar	Sugarcane	Groundnuts
2	Bhum (M CI)	Jowar/Wheat	Sugarcane	Tur
3	Kalamb (M CI)			
4	Osmanabad (M CI)	Tur	Jowar	Gram
5	Tuljapur (M CI)	Termeric Powder	Cane Products	Agarbatti
6	Naldurg (M CI)			
7	Murum (M CI)	Jowar	Tur	Udid
8	Umarga (M CI)			Notebook

VI
2009

Number of banks			Number of agricultural credit societies	Number of non-agricultural credit societies	Sr. No.
Nationalised Bank	Private Commercial Bank	Co-operative Bank			
6	7	8	9	10	1
2	1	3	1	3	1
3	1	1	52	40	2
30	0	5	1	20	3
8	2	6	1	70	4
3	7	4	1	17	5
1	0	3	0	4	6
2	1	2	1	6	7
4	1	7	2	15	8

**STATEMENT -
Civic and other amenities in Slums,**

Sr.No.	Class and name of town	Name of the slum	Is it notified	No. of households (approx-imate)	Population of the Slum (approx-imate)	Paved roads (in kms.)
1	2	3	4	5	6	7
1	IV,Paranda (M CI)	Samtanagar East	Yes	604	2782	2.00
2	I,Osmanabad (M CI)	Dhangargalli	Yes	93	441	0.50
3	I,Osmanabad (M CI)	Bhimnagar Baudhnagar Zopad	Yes	92	434	0.80
4	I,Osmanabad (M CI)	Bhimnagar Baudhnagar Srs	Yes	87	410	0.40
5	I,Osmanabad (M CI)	Bhimnagar Zopadpatti	Yes	183	974	0.50
6	I,Osmanabad (M CI)	Bhimnagar Baudhnagar	Yes	106	502	0.50
7	I,Osmanabad (M CI)	Khiranimala Rasulpura	Yes	139	661	0.50
8	I,Osmanabad (M CI)	Khiranimala	Yes	108	489	0.57
9	I,Osmanabad (M CI)	Khiranimala Rasulpura	Yes	85	480	0.42
10	I,Osmanabad (M CI)	Khiranimala Rasulpura	Yes	154	728	0.50
11	I,Osmanabad (M CI)	Khiranimala Rasulpura	Yes	125	590	0.50
12	I,Osmanabad (M CI)	Savitribai Matang Soc	Yes	91	432	0.65
13	I,Osmanabad (M CI)	Savitrbai Matang Soc	Yes	95	477	0.39
14	I,Osmanabad (M CI)	Savitrbai Fule Soc	Yes	118	541	0.50
15	I,Osmanabad (M CI)	Zopadpatti	Yes	27	128	0.30
16	I,Osmanabad (M CI)	Matang Soc	Yes	132	622	0.50
17	I,Osmanabad (M CI)	Juni Kumbhar Purar Galli	Yes	153	844	0.50
18	I,Osmanabad (M CI)	Juni Kumbhar Purargalli	Yes	159	733	0.50
19	I,Osmanabad (M CI)	Juni Kumbhar Farash Galli	Yes	104	426	0.40
20	I,Osmanabad (M CI)	Kumbhar Juni Farashgalli	Yes	84	465	0.48
21	I,Osmanabad (M CI)	Pathadgalli Khajanagar	Yes	113	625	0.50
22	I,Osmanabad (M CI)	Pathadgalli Khajanagar East	Yes	84	368	0.52
23	I,Osmanabad (M CI)	Pathadgalli Khajanagar East	Yes	114	618	0.50
24	I,Osmanabad (M CI)	Pathadgalli Khajanagar E	Yes	92	434	0.75
25	I,Osmanabad (M CI)	Pathadgalli Khajanagar	Yes	72	343	0.65
26	I,Osmanabad (M CI)	Pathadgalli Khajanagar E	Yes	67	383	0.50
27	I,Osmanabad (M CI)	Pathadgalli Khajanagar	Yes	156	683	0.50
28	I,Osmanabad (M CI)	Limboni Baug	Yes	102	482	0.80

VII
2009

System of drainage				Number of latrines				Comm- unity	No. of tap points/ public hydrants installed for supply of protected water	Electricity (Number of connections)			Sr. No.
Open	Closed	Both (Open & Closed)	Nil	Private						Domestic	Road lighting (points)	Others	
				Pit System	Flush/ Pour Flush (Water borne)	Service	Others						
8	9	10	11	12	13	14	15	16	17	18	19	20	1
		BD		30	68	0	0	0	100	260	175	0	1
OD				5	65	0	0	0	85	20	30	0	2
OD				5	11	0	0	4	35	28	70	0	3
OD				5	10	0	0	4	30	28	20	0	4
OD				11	55	0	0	2	75	32	45	0	5
OD				6	29	0	0	9	58	32	45	0	6
OD				7	39	0	0	2	65	48	45	0	7
OD				6	27	0	0	1	37	23	40	0	8
OD				6	27	0	0	2	50	29	30	0	9
OD				8	69	0	0	2	125	48	45	0	10
OD				7	42	0	0	1	57	38	45	0	11
OD				5	14	0	0	2	45	29	60	0	12
OD				6	20	0	0	1	25	20	20	0	13
OD				6	15	0	0	1	20	38	45	0	14
OD				2	4	0	0	1	10	20	9	0	15
OD				7	10	0	0	1	25	20	45	0	16
OD				9	15	0	5	1	25	15	45	0	17
OD				8	22	0	0	1	40	80	45	0	18
OD				5	35	0	0	2	40	35	20	0	19
OD				5	20	0	0	1	50	29	30	0	20
OD				7	25	0	0	1	32	39	45	0	21
OD				4	20	0	0	2	32	33	51	0	22
OD				7	22	0	0	1	40	38	45	0	23
OD				5	25	0	0	1	37	28	70	0	24
OD				4	27	0	0	1	32	31	60	0	25
OD				5	22	0	0	1	32	41	30	0	26
OD				8	23	0	0	1	50	48	45	0	27
OD				6	75	0	0	2	82	82	70	0	28

**STATEMENT -
Civic and other amenities in Slums,**

Sr.No.	Class and name of town	Name of the slum	Is it notified	No. of households (approx-imate)	Population of the Slum (approx-imate)	Paved roads (in kms.)
1	2	3	4	5	6	7
29	I,Osmanabad (M Cl)	Shikshak Soc	Yes	174	762	0.50
30	I,Osmanabad (M Cl)	Baudhnagar Zopadpatti	Yes	138	576	0.50
31	I,Osmanabad (M Cl)	Baudhnagar Vadiv Zopadpatti	Yes	177	775	0.50
32	I,Osmanabad (M Cl)	Bhimnagar Savitrbai Fule Soc	Yes	140	614	0.50
33	I,Osmanabad (M Cl)	Indiranagar Pathudwada	Yes	172	752	0.50
34	I,Osmanabad (M Cl)	Indiranagar Pathudwadi	Yes	149	652	0.50
35	I,Osmanabad (M Cl)	Agadgalli	Yes	142	709	0.50
36	I,Osmanabad (M Cl)	Agadgalli	Yes	130	649	0.50
37	I,Osmanabad (M Cl)	Agadgalli	Yes	120	600	0.50
38	I,Osmanabad (M Cl)	Khajanagar North	Yes	89	421	0.62
39	I,Osmanabad (M Cl)	Khajanagar North	Yes	77	364	0.49
40	I,Osmanabad (M Cl)	Khajanagar North	Yes	75	353	0.49
41	I,Osmanabad (M Cl)	Khajanagar North	Yes	80	377	0.49
42	I,Osmanabad (M Cl)	Khajanagar North	Yes	113	534	0.50
43	I,Osmanabad (M Cl)	Khajanagar North	Yes	188	869	0.50
44	I,Osmanabad (M Cl)	Khajanagar North	Yes	88	417	0.49
45	I,Osmanabad (M Cl)	Dargarparivar Zopadpatti	Yes	70	327	0.45
46	I,Osmanabad (M Cl)	Dargarparivar Zopadpatti	Yes	56	263	0.48
47	I,Osmanabad (M Cl)	Zopadpatti	Yes	157	688	0.50
48	I,Osmanabad (M Cl)	Dargaroad Parisar Zopadpatti	Yes	172	755	0.50
49	I,Osmanabad (M Cl)	Dargaroad Parisar Zopadpatti	Yes	86	460	0.65
50	I,Osmanabad (M Cl)	Dargaroad Parisar	Yes	108	514	0.50
51	I,Osmanabad (M Cl)	Dargaroad Parisar Zopadpatti	Yes	193	847	0.50
52	I,Osmanabad (M Cl)	Dargaroad Parisar	Yes	99	466	0.48
53	I,Osmanabad (M Cl)	Annabhau Sathe Juna Bus Depo	Yes	125	548	0.50
54	I,Osmanabad (M Cl)	Annabhau Sathenagar Juna B D	Yes	123	585	0.50
55	I,Osmanabad (M Cl)	Annabhau Sathenagar	Yes	82	387	0.55
56	I,Osmanabad (M Cl)	Annabhau Sathenagar	Yes	156	736	0.50

VII
2009

System of drainage				Number of latrines				Comm- unity	No. of tap points/ public hydrants installed for supply of protected water	Electricity (Number of connections)			Sr. No.
Open	Closed	Both (Open & Closed)	Nil	Private						Domestic	Road lighting (points)	Others	
				Pit System	Flush/ Pour Flush (Water borne)	Service	Others						
8	9	10	11	12	13	14	15	16	17	18	19	20	1
OD				9	110	0	0	0	130	78	45	0	29
OD				7	80	0	0	5	85	80	45	0	30
OD				9	50	0	0	0	80	75	45	0	31
OD				7	50	0	0	3	70	110	45	0	32
OD				8	50	0	0	1	70	65	45	0	33
OD				7	62	0	0	1	82	45	45	0	34
OD				8	72	0	0	2	85	65	45	0	35
OD				7	90	0	0	0	39	70	45	0	36
OD				7	20	0	0	2	52	42	45	0	37
OD				5	20	0	0	1	55	48	60	0	38
OD				4	20	0	0	1	38	29	30	0	39
OD				4	27	0	0	1	35	32	30	0	40
OD				4	15	0	0	1	30	15	30	0	41
OD				6	32	0	0	1	36	22	45	0	42
OD				10	15	0	0	1	70	65	45	0	43
OD				5	15	0	0	1	27	18	30	0	44
OD				4	10	0	0	1	27	18	44	0	45
OD				3	15	0	0	1	25	20	30	0	46
OD				8	20	0	0	1	22	15	45	0	47
OD				8	38	0	0	1	80	27	45	0	48
OD				5	20	0	0	1	42	22	60	0	49
OD				6	20	0	0	1	54	21	45	0	50
OD				9	15	0	0	1	42	18	45	0	51
OD				5	15	0	0	1	29	35	30	0	52
OD				6	14	0	0	1	57	22	45	0	53
OD				7	29	0	0	1	48	15	45	0	54
OD				5	27	0	0	1	28	12	51	0	55
OD				8	27	0	0	1	76	15	45	0	56

**STATEMENT -
Civic and other amenities in Slums,**

Sr.No.	Class and name of town	Name of the slum	Is it notified	No. of households (approx-imate)	Population of the Slum (approx-imate)	Paved roads (in kms.)
1	2	3	4	5	6	7
57	I,Osmanabad (M CI)	Khajanagar North	Yes	163	752	0.50
58	I,Osmanabad (M CI)	Khajanagar North	Yes	109	602	0.50
59	I,Osmanabad (M CI)	Khajanagar North	Yes	170	746	0.50
60	I,Osmanabad (M CI)	Khajanagar North	Yes	107	478	0.53
61	I,Osmanabad (M CI)	Khajanagar North	Yes	115	677	0.50
62	I,Osmanabad (M CI)	Sant Rohidas Soc	Yes	85	421	0.53
63	I,Osmanabad (M CI)	Saibaba Soc Papnasnagar	Yes	146	636	0.50
64	I,Osmanabad (M CI)	Sant Rohidas Soc Papnas Nagar	Yes	130	662	0.50
65	I,Osmanabad (M CI)	Sant Rohidas Soc	Yes	121	602	0.50
66	I,Osmanabad (M CI)	Sant Rohidas Soc	Yes	94	467	0.48
67	I,Osmanabad (M CI)	Sant Rohidas Soc	Yes	137	645	0.50
68	III,Tuljapur (M CI)	Jijamatanagar	Yes	170	780	0.50
69	III,Tuljapur (M CI)	Vetal Zopadpatti	Yes	203	890	0.50
70	III,Tuljapur (M CI)	Ghatshil	Yes	114	640	0.50
71	III,Tuljapur (M CI)	Bhimnagar	Yes	183	840	0.50
72	III,Tuljapur (M CI)	Matangnagar	Yes	149	745	0.50
73	III,Tuljapur (M CI)	Papnas Tirth	Yes	99	550	0.50
74	III,Umarga (M CI)	Mahar Laman Tanda, Govt. Huts	No	254	1200	0.10

VII
2009

System of drainage				Number of latrines				Comm- unity	No. of tap points/ public hydrants installed for supply of protected water	Electricity (Number of connections)			Sr. No.
Open	Closed	Both (Open & Closed)	Nil	Private						Domestic	Road lighting (points)	Others	
				Pit System	Flush/ Pour Flush (Water borne)	Service	Others						
8	9	10	11	12	13	14	15	16	17	18	19	20	1
OD				8	22	0	0	1	65	27	45	0	57
OD				7	29	0	0	0	58	41	45	0	58
OD				8	29	0	0	1	65	32	45	0	59
OD				6	27	0	0	1	53	18	51	0	60
OD				8	29	0	0	1	39	27	45	0	61
OD				5	34	0	0	1	65	38	51	0	62
OD				7	48	0	0	1	38	29	45	0	63
OD				7	16	0	71	1	87	28	45	0	64
OD				7	43	0	0	1	58	38	45	0	65
OD				5	49	0	0	1	47	27	30	0	66
OD				7	79	0	0	1	83	25	45	0	67
		BD		9	21	0	0	6	86	136	45	13	68
OD				10	24	0	0	0	61	158	45	0	69
OD				7	18	0	0	0	35	100	45	0	70
OD				9	23	0	0	0	55	149	45	0	71
OD				8	20	0	0	0	45	132	45	0	72
OD				6	15	0	0	0	30	98	45	0	73
OD				13	210	0	2	0	200	238	6	3	74

Appendix to Town Directory
Towns showing their outgrowth with population

Sl. No.	Name of Town with Location code	Population of Core Town	Name of Outgrowth	Population of outgrowth
1	2	3	4	5

There is no outgrowth in this district; hence the information is ' Nil '.



2011

Directorate of Census Operations, Maharashtra
Ministry of Home Affairs,
Exchange Building, 2nd Floor,
Sir Shivasagar Ram Gulam Marg,
Mumbai - 400001



Email: dco-mah.rgi@censusindia.gov.in
Website: <http://www.censusindia.gov.in>