



सत्यमेव जयते

CENSUS OF INDIA 2011

UTTAR PRADESH

SERIES -10

PART XII - A

DISTRICT CENSUS HANDBOOK
RAMPUR

VILLAGE AND TOWN DIRECTORY



2011

DIRECTORATE OF CENSUS OPERATIONS
UTTAR PRADESH



CENSUS OF INDIA 2011
UTTAR PRADESH

Series 10

Part XII-A

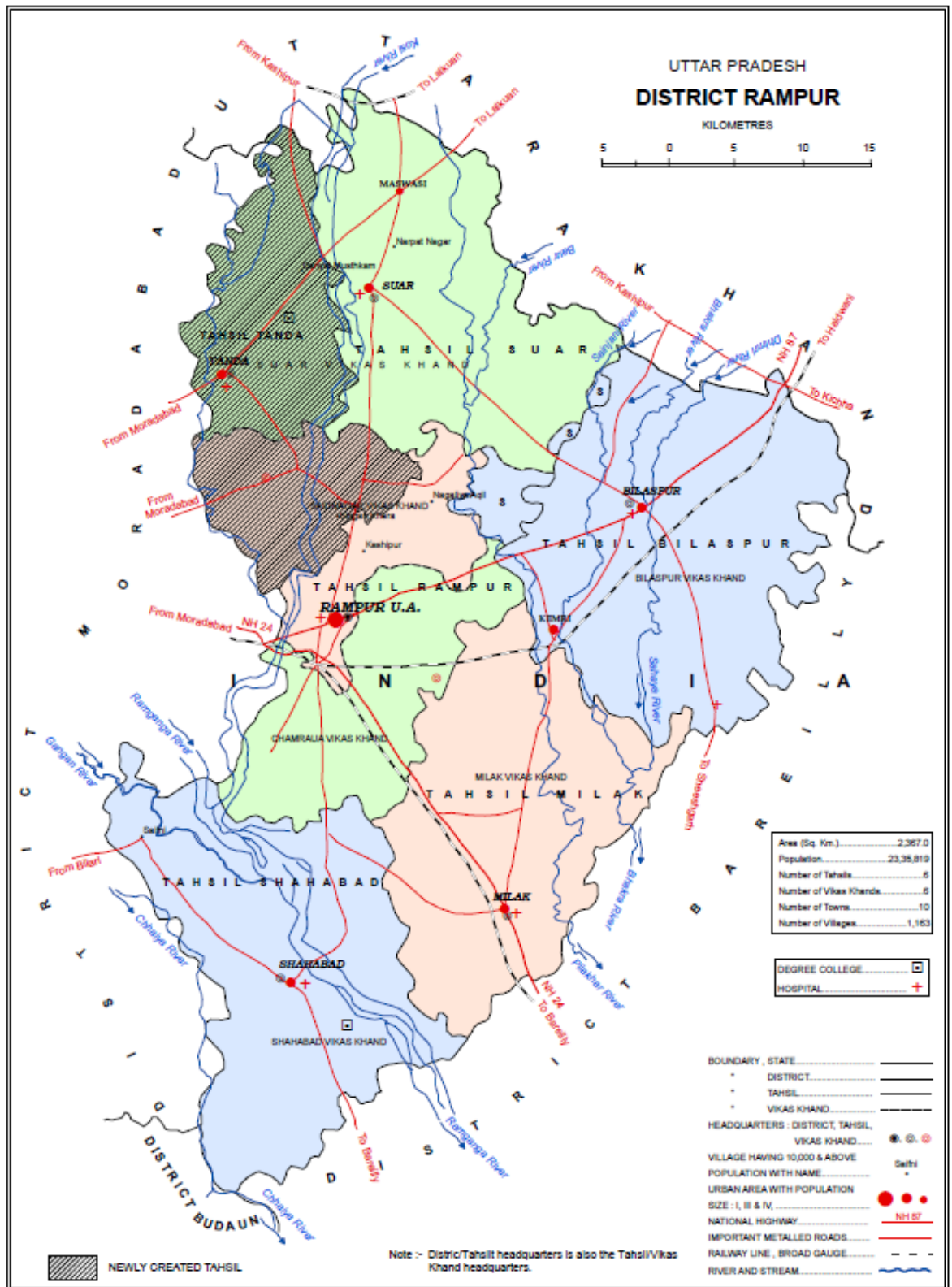
District Census Handbook

Rampur

Village and Town Directory



**Directorate of Census
Operations, Uttar Pradesh,
Lucknow**



MOTIF



RAMPUR RAZA LIBRARY

Raza Library, a valuable treasure of Indo-Islamic literature and art, was founded in 1774 by the first administrator of the Rampur estate, Nawab Faiz-u-llah Khan who established the central base of the library by placing his own collections of various manuscripts, miniatures, historical documents, books on various subjects, small paintings etc. During 1889-1930 Nawab Hamid Ali Khan constructed an attractive building, 'Hamid Manzil', in the campus of the fort for his court based on the Indo-European architecture, where now the Raza Library is housed since 1957. It was undertaken by the Government of India under 'Rampur Raza Library Act 1975' on 1st July of 1975 and declared it as the institution of national importance. There is a huge collection of 16,000 manuscripts, 70,000 published books, 205 manuscripts written on "Tardh-patra", 3,000 valuable samples of 'Khattati' (Calligraphy), 1,068 small paintings and 150 drawing manuscripts containing 4,413 pictures. In addition to above, there is a huge collection of various astrological apparatuses, historical coins, documents and other rare arts. At present library is being taken up for modernization by digitization of the rare coins, paintings, samples of islamic calligraphy, valuable drawing manuscripts etc. Their information is being written on compact discs for safety and lasting information. This famous referral library is known all over the world for the art, culture, and history of Islamic studies.

CONTENTS

	Pages
Foreword	vi
Preface	viii
Acknowledgements	ix
District Highlights - 2011 Census	xii
Figures at a Glance.....	xiii
Analytical Note	
(i) History and scope of the District Census Handbook	2
(ii) Brief history of the district	3
(iii) Administrative Setup Jurisdictional Changes (2001-2011).....	4
(iv) Physical features	6
(v) Census concepts	10
(vi) Non Census concepts	18
(vii) 2011 Census findings	26
(viii) Brief analysis of Primary Census Abstract data	27
(ix) Brief analysis of the Village Directory and Town Directory data	50
(x) Major social and cultural events, natural and administrative developments and significant activities during the decade.	56
(xi) Brief description of places of religious, historical or archaeological importance in villages and places of tourist interest in the towns of the district.	56
(xii) Major characteristics of the district, contribution of the district in the form of any historical figure associated with the district.	57
(xiii) Scope of village and Town Directory – column heading wise explanation and coverage of data.	57
Village and Town Directory (Section I and II)	
Section I - Village Directory	
(a) Note explaining the abbreviations used in the Village Directory.....	61
(b) Statement-List of villages merged in towns and outgrowths at 2011 Census.....	64
(c) C.D. Block wise presentation of Village Directory Data.....	
(i) Map Suar CD Block (Facing Page).....	65
(ii) Alphabetical list of villages Suar CD Block.....	66
(iii) Village Directory Suar CD Block.....	72
(i) Map Bilaspur CD Block (Facing Page).....	114
(ii) Alphabetical list of villages Bilaspur CD Block.....	115
(iii) Village Directory Bilaspur CD Block	121
(i) Map Saidnagar CD Block (Facing Page).....	156
(ii) Alphabetical list of villages Saidnagar CD Block.....	157
(iii) Village Directory Saidnagar CD Block	160
(i) Map Chamrua CD Block (Facing Page).....	181
(ii) Alphabetical list of villages Chamrua CD Block.....	182
(iii) Village Directory Chamrua CD Block.....	185

(i) Map Milak CD Block	(Facing Page).....	206
(ii) Alphabetical list of villages Milak CD Block.....		207
(iii) Village Directory Milak CD Block		212
(i) Map Shahabad CD Block	(Facing Page).....	240
(ii) Alphabetical list of villages Shahabad CD Block.....		241
(iii) Village Directory Shahabad CD Block		246

(c) Appendices to village Directory

Appendix-I	Summary showing total number of villages having Educational, Medical and other amenities in villages – C.D. Block level.	281
Appendix-I A	Villages by number of Primary Schools.	285
Appendix-I B	Villages by Primary, Middle and Secondary Schools.	285
Appendix-I C	Villages with different sources of drinking water facilities available.	286
Appendix-II	Villages with 5,000 and above population which do not have one or more amenities available.	287
Appendix-III	Land utilization data in respect of Census towns.	288
Appendix-IV	C.D. Block wise list of inhabited villages where no amenity other than drinking water facility is available.	288
Appendix-V	Summary showing number of Villages not having Scheduled Caste population.	289
Appendix-VI	Summary showing number of Villages not having Scheduled Tribe population.	289
Appendix-VII A	List of villages according to the proportion of the Scheduled Castes to the total population by ranges.	290
Appendix-VII B	List of villages according to the proportion of the Scheduled Tribes to the total population by ranges.	319

Section II - Town Directory

Note explaining the abbreviations used in Town Directory 2011 Census		346
	(Town Directory Statements (I to VII))	
Statement-I	Status and Growth History	350
Statement-II	Physical aspects and location of towns, 2009	353
Statement-III	Civic and other amenities, 2009	354
Statement-IV	Medical Facilities, 2009	355
Statement-V	Educational, Recreational and cultural facilities, 2009	356
Statement-VI	Industry and banking, 2009	358
Statement-VII	Civic and other amenities in slums, 2009	359

FOREWORD

The District Census Handbook (DCHB) is an important publication of the Census Organization since 1951. It contains both Census and non Census data of urban and rural areas for each District. The Census data provide information on demographic and socio-economic characteristics of population at the lowest administrative unit i.e. of each Village and Town and ward of the District. The Primary Census Abstract (PCA) part of this publication contains Census data including data on household amenities collected during 1st phase of the Census i.e. House Listing and Housing Census. The non Census data presented in the DCHB is in the form of Village Directory and Town Directory contain information on various infrastructure facilities available in the village and town viz; education, medical, drinking water, communication and transport, post and telegraph, electricity, banking, and other miscellaneous facilities. Later on, the Telegraph Services were closed by the Government of India on 15th. July, 2013. The data of DCHB are of considerable importance in the context of planning and development at the grass-root level.

2. In the 1961 Census, DCHB provided a descriptive account of the District, administrative statistics, Census tables and Village and Town Directory including Primary Census Abstract. This pattern was changed in 1971 Census and the DCHB was published in three parts: Part-A related to Village and Town Directory, Part-B to Village and Town PCA and Part-C comprised analytical report, administrative statistics, District Census tables and certain analytical tables based on PCA and amenity data in respect of Villages. The 1981 Census DCHB was published in two parts: Part-A contained Village and Town Directory and Part-B the PCA of Village and Town including the SCs and STs PCA up to Tahsil/Town levels. New features along with restructuring of the formats of Village and Town Directory were added. In Village Directory, all amenities except electricity were brought together and if any amenity was not available in the referent Village, the distance in broad ranges from the nearest place having such an amenity, was given.

3. The pattern of 1981 Census was followed by and large for the DCHB of 1991 Census except the format of PCA. It was restructured. Nine-fold industrial classification of main workers was given against the four-fold industrial classification presented in the 1981 Census. In addition, sex wise population in 0-6 age group was included in the PCA for the first time with a view to enable the data users to compile more realistic literacy rate as all children below 7 years of age had been treated as illiterate at the time of 1991 Census. One of the important innovations in the 1991 Census was the Community Development Block (CD Block) level presentation of Village Directory and PCA data instead of the traditional Tahsil/Taluk/PS level presentation.

4. As regards DCHB of 2001 Census, the scope of Village Directory was improved by including some other amenities like banking, recreational and cultural facilities, newspapers & magazines and 'most important commodity' manufactured in a Village in addition to prescribed facilities of earlier Censuses. In Town Directory, the statement on Slums was modified and its coverage was enlarged by including details on all slums instead of 'notified slums'.

5. The scope and coverage of Village Directory of 2011 DCHB has been widened by including a number of new amenities in addition to those of 2001. These newly added amenities are: Pre-Primary School, Engineering College, Medical College, Management Institute, Polytechnic, Non-formal Training Centre, Special School for Disabled, Community Health Centre, Veterinary Hospital, Mobile Health Clinic, Medical Practitioner with MBBS Degree, Medical Practitioner with no degree, Traditional Practitioner and faith Healer, Medicine Shop, Community Toilet, Rural Sanitary Mart or Sanitary Hardware Outlet in the Village, Community Bio- gas, Sub Post Office, Village Pin Code, Public Call Office, Mobile Phone Coverage, Internet Cafes/ Common Service Centre, Private Courier Facility, Auto/Modified Autos, Taxis and Vans, Tractors, Cycle-pulled Rickshaws, Carts driven by Animals, Village connected to National Highway, State Highway, Major District Road, and Other District Road, Availability of Water Bounded Macadam Roads in Village, ATM, Self-Help Group, Public Distribution System(PDS) Shop, Mandis/Regular Market, Weekly Haat, Agricultural Marketing Society, Nutritional Centers (ICDS), Anganwadi Centre, ASHA (Accredited Social Health Activist), Sports Field, Public Library, Public Reading Room, Assembly Polling station, Birth & Death Registration Office. In the Town Directory, seven Statements containing the details and the data of each Town have been presented viz.; (i)-Status and Growth History of Towns,(ii)- Physical Aspects and Location of Towns, (iii)-Civic and other Amenities, (iv)-Medical Facilities, (v)-Educational, Recreational & Cultural Facilities, (vi)- Industry & Banking, and (vii)- Civic & other amenities in Slums respectively. CD Block wise data of Village Directory and Village PCA have been presented in DCHB of 2011 Census as presented in earlier Census.

6. The data of DCHB 2011 Census have been presented in two parts, Part-A contains Village and Town Directory and Part-B contains Village and Town wise Primary Census Abstract. Both the Parts have been published in separate volumes in 2011 Census.

7. The Village and Town level amenities data have been collected, compiled and computerized under the supervision of Smt. Neena Sharma,(IAS), Director of Census Operations Uttar Praesh. The task of Planning, Designing and Co-ordination of this publication was carried out by Dr. Pratibha Kumari, Assistant Registrar General (SS) under the guidance & supervision of Dr. R.C.Sethi, Ex-Addl. RGI and Shri Deepak Rastogi present Addl.RGI. Shri A.P. Singh, Deputy Registrar General, (Map) provided the technical guidance in the preparation of maps. Shri A.K. Arora, Joint Director of Data Processing Division under the overall supervision of Shri M.S.Thapa, Addl. Director (EDP) provided full cooperation in preparation of record structure for digitization and validity checking of Village and Town Directory data and the programme for the generation of Village Directory and Town Directory including various analytical inset tables as well as Primary Census Abstract (PCA). The work of preparation of DCHB, 2011 Census has been monitored in the Social Studies Division. I am thankful to all of them and others who have contributed to bring out this publication in time.

(C.Chandramouli)
Registrar General &
Census Commissioner, India

New Delhi.

Dated:- 16-06-2014

Preface

The District Census Handbook (DCHB) published by Census Organisation since 1951 Census, is one of the important publications in the context of planning and development at gross-root level. The publication, which is brought out for each district, contains several demographic and socio-economic characteristics (village-wise and town-wise) of the district along with the status of availability of assets, amenities, infrastructural facilities, etc of Households. It is expected that this publication will help the planners in formulation of micro level development plans.

The District Census Handbooks (DCHBs) are brought out in two parts giving village and town wise data for each district. The Part-A contains non-census data for each Village and Town and is called Village and Town Directories. The Part-B provides census data for rural areas up to the village level and for urban areas up to the ward level for each town or city in the shape of Primary Census Abstracts.

The present series of 2011 census DCHBs known as “**DCHB-Part-A**. The village and town level amenity data have been collected in pre printed scheduled which was filled up by the district administration and compiled and computerized in prescribed record structure. The DCHB is to provide a descriptive account of the district along with motif and history, highlighting significant characteristic of the district, administrative setup, certain analytical report based on PCA and amenity data and village and town directory including the SCs and STs PCA up to tahsil/town levels as annexure. The data of C.D. Block (Vikas Khand) are at rural/urban and village levels are being presented in this volume. In Village Directory, all amenities were brought together and if any amenity was not available in the referent village, the distance in broad ranges from the nearest place having such an amenity, was given. This includes educational facilities, medical facilities, drinking water, post & telegraph, communication, bank, credit societies and recreational facilities being availed by the respective villagers. In Town Directory, the information of all statutory towns irrespective of their class, and basic amenities available in the towns are analyzed in depth with the help of a number of cross-classified inset tables and statements which reveals the significant characteristic of the Towns.

I am grateful to the Chief Secretary, Government of Uttar Pradesh and Principal Secretary and his team of General Administration Department Government of Uttar Pradesh in facilitating the required administrative support by getting directions issued to the district authorities required for effective conduct of this colossal task in the biggest state of the country in terms of population. I am thankful to the Commissioner (Rural Development), all the District Magistrates, Additional District Magistrates (Finance and Revenue), Tahsildars and Executive Officers of Government of Uttar Pradesh along with their subordinate staff need to be especially thanked and commended for their full cooperation and strict execution of issued instructions by ensuring time-lines and regular compliance.

I am also thankful to Dr. C. Chandramouli, Ex -Registrar General and Census Commissioner, and Shri Deepak Rastogi, Ex -Additional Registrar General of India for his valuable guidance & co-operations.

I extend my sincere gratitude to Shri Sailesh, Additional Secretary and Registrar General and Census Commissioner of India for his valuable guidance, constant support and co-operations to facilitating this. I acknowledge the guidance & co-operations of Shri Kameshwar Ojha, Additional Registrar General of India.

I am also thankful to Dr. Pratibha Kumari, Deputy Registrar General, Social Studies and her team for guidance and co-ordination. I acknowledge the support & co-operations of Shri A.K.Samal, Joint Director & his team and Shri A.K. Arora, Joint Director (EDP) and his team for processing of data without their untiring efforts and supports we could not have completed the district census handbook within time.

The Director of Census Operations, Uttar Pradesh, Smt. Neena Sharma, IAS, under her guidance, the entire operations were carried out deserves all credit for its success, but she was repatriated to the State Government for taking up some other important assignments before this volume could be made available. The preparation of District Census Hand Book Part A is done under the supervision of Shri Mohammad Ahmad, Deputy Director, and Dr. S.S. Sharma, Assistant Director of Census Operations. I heartily acknowledge and appreciate their hard work to make this successful.

I also acknowledge all officers/officials of Census, Data Center (DDE), DCH and Map Sections, who are directly and indirectly associated with this project. I thank all of them for their unstinted support and co-operation. I also acknowledge and appreciate hard work of those officers, whose name are given in the acknowledgment for writing of analytical note and preparing their Master Copy/CRC of District Census Handbook, Part-A-2011

Lucknow
28March, 2016

Pradeep Kumar
Joint Director/Controlling Officer
Directorate of Census Operation,
Uttar Pradesh

Acknowledgment

Officer/Official Associated for Preparation of DCHB 2011 Part-A Work in Directorate of Census Operations, Uttar Pradesh		
Name of Officer/Official (Shri/Smt./Km.)	Designation	
Guidance	Pradeep Kumar	Joint Director
Co-ordinations	A M Ansari	Joint Director (EDP)
Monitoring & Technical Supervision and Finalization of Publication	Mohd. Ahmad	Deputy Director
	Dr.S.S.Sharma	Assistant Director
DCH Section		
Finalization of Town Directory /Village Directory Data and Checking of Tables, Statements and Annexure	Mohd. Ahmad	Deputy Director
	Dashrath Singh	Deputy Director
	Pratap Singh	Deputy Director
	Dr.S.S.Sharma	Assistant Director
	Arun Kumar	Assistant Director
	S.K.Mishra	Assistant Director
Formatting and Editing of CRC	K.K.Pandey	Statistical Investigator Grade I
	J.K.Srivastava	Statistical Investigator Grade I
	Seema Yadav	Statistical Investigator Grade I
	Vineet Kumar Mishra	Complier
	Kamran Zaki	Assistant Complier

Acknowledgment

Name of Officers Associated for writing of Analytical Note and Preparing of Master Copy/CRC of District Census Handbook, Part-A-2011

Distt _Code	Name of Allotted District for Preparation of Analytical Note and Master copy	Name of Officer and Designation Shri/ Smt	Distt _Code	Name of Allotted District for Preparation of Analytical Note and Master copy	Name of Officer and Designation Shri/ Smt
01	SAHARANPUR,	Mohd. Ahmad , DDCO	21	SHAHJAHANPUR	Ram Murti, ADCO
02	MUZAFFARNAGAR	Mohd. Ahmad , DDCO	22	KHERI	Ram Murti, ADCO
03	BIJNOR	Mohd. Ahmad , DDCO	23	SITAPUR	Ram Murti, ADCO
04	MORADABAD	Mohd. Ahmad , DDCO	24	HARDOI	Ram Murti, ADCO
05	RAMPUR	Mohd. Ahmad , DDCO	25	UNNAO	Santosh k. Misra, ADCO
06	JYOTIBA PHULE NAGAR	Mohd. Ahmad , DDCO	26	LUCKNOW	Santosh k. Misra, ADCO
07	MEERUT	Dr. S.S. Sharma, ADCO	27	RAE BARELI	Dashrath Singh, DDCO
08	BAGHPAT	Dr. S.S. Sharma, ADCO	28	FARRUKHABAD	Santosh k. Misra, ADCO
09	GHAZIABAD	Dr. S.S. Sharma, ADCO	29	KANNAUJ	Santosh k. Misra, ADCO
10	GAUTAM BUDDHA NAGAR	Dr. S.S. Sharma, ADCO	30	ETAWAH	Santosh k. Misra, ADCO
11	BULANDSHAHR	Dr. S.S. Sharma, ADCO	31	AURAIYA	Santosh k. Misra, ADCO
12	ALIGARH	Dr. S.S. Sharma, ADCO	32	KANPUR DEHAT	Manju Gupta, ADCO
13	MAHAMAYA NAGAR	A.K. Rai , ADCO	33	KANPUR NAGAR	Manju Gupta, ADCO
14	MATHURA	A.K. Rai , ADCO	34	JALAUN	Dashrath Singh, DDCO
15	AGRA	A.K. Rai , ADCO	35	JHANSI	Dashrath Singh, DDCO
16	FIROZABAD	A.K. Rai , ADCO	36	LALITPUR	Manju Gupta, ADCO
17	MAINPURI	A.K. Rai , ADCO	37	HAMIRPUR	Manju Gupta, ADCO
18	BUDAUN	A.K. Rai , ADCO	38	Mahoba	Dashrath Singh, DDCO
19	BAREILLY	Ram Murti, ADCO	39	BANDA	Manju Gupta, ADCO
20	PILIBHIT	Ram Murti, ADCO	40	CHITRAKOOT	Dashrath Singh, DDCO

Acknowledgment

Name of Officers Associated for writing of Analytical Note and Preparing of Master Copy/CRC of District Census Handbook, Part-A-2011

Distt _Code	Name of Allotted District for Preparation of Analytical Note and Master copy	Name of Officer and Designation Shri/ Smt	Distt _Code	Name of Allotted District for Preparation of Analytical Note and Master copy	Name of Officer and Designation Shri/ Smt
41	FATEHPUR	Manju Gupta, ADCO	57	GORAKHPUR	Arun Kumar, ADCO
42	PRATAPGARH	A.K.S.Somvanshi, AD(EDP)	58	KUSHINAGAR	Arun Kumar, ADCO
43	KAUSHAMBI	A.K.S.Somvanshi, AD(EDP)	59	DEORIA	Arun Kumar, ADCO
44	ALLAHABAD	A.K.S.Somvanshi, AD(EDP)	60	AZAMGARH	Arun Kumar, ADCO
45	BARA BANKI	A.K.S.Somvanshi, AD(EDP)	61	MAU	Atul Verma, ADCO
46	FAIZABAD	A.K.S.Somvanshi, AD(EDP)	62	BALLIA	Atul Verma, ADCO
47	AMBEDAKER NAGAR	Dashrath Singh, DDCO	63	JAUNPUR	Atul Verma, ADCO
48	SULTANPUR	A.K.S.Somvanshi, AD(EDP)	64	GHAZIPUR	Atul Verma, ADCO
49	BAHRAICH	Suresh Chandra, DDCO	65	CHANDAULI	Atul Verma, ADCO
50	SHRAWASTI	Suresh Chandra, DDCO	66	VARANASI	Atul Verma, ADCO
51	BALRAMPUR	Suresh Chandra, DDCO	67	SANT RAVIDAS NAGAR BHADOHI	A.A. Khan, S.I Gr. I
52	GONDA	Suresh Chandra, DDCO	68	MIRZAPUR	A.A. Khan, S.I Gr. I
53	SIDDHARTHANAGAR	Suresh Chandra, DDCO	69	SONBHADRA	A.A. Khan, S.I Gr. I
54	BASTI	Suresh Chandra, DDCO	70	ETAH	A.A. Khan, S.I Gr. I
55	SANT KABIR NAGAR	Arun Kumar, ADCO	71	KANSHIRAM NAGAR	A.A. Khan, S.I Gr. I
56	MAHARAJGANJ	Arun Kumar, ADCO			

District Highlights - 2011 Census

1. District Rampur ranks 43th in terms of population in the state.
2. The percentage share of urban population in the district is 25.2 percent as against 22.3 percent of the population in urban areas of the state.
3. Rampur district has population density of 987 persons per sq. km. which is more than the state average of 829 persons per sq. km.
4. Rampur district ranks 28th in terms of sex ratio (909) which is lower than the state average of 912 females per thousand males.
5. Rampur district ranks 67th in literacy with 53.3 percent which is below than the state average of 67.7 percent.
6. There are 55 uninhabited villages out of total 1163 villages in the district
7. Decadal growth rate of the district 21.4 percent which is below than the state average 20.2 percent.
8. Bilaspur tahsil has highest number of (207) inhabited villages while Tanda and Rampur tahsil each have the lowest number of 166 inhabited villages.
9. The district has 10 towns out of them 8 are statutory and 2 census towns. Neither any statutory town has been added, merged nor declassified after 2001 census. One new tahsil Tanda has been added after 2001 census.
10. There are 393,736 households in the district accounting for 1.2 percent of the total households in the state. The average size of households in the district is 5.9 persons.

PRIMARY CENSUS ABSTRACT							
FIGURES AT A GLANCE							
DISTRICT		Rampur					
		DISTRICT					
		2001	2011	Variation			
No.of Sub-Districts		5	6	1			
No.of Towns		8	10	2			
No.of Statutory Towns		8	8	0			
No.of Census Towns		0	2	2			
No.of Villages		1,155	1,163	8			
No. of Households							
	Normal	2,87,399	3,92,079	1,04,680			
	Institutional	819	1,358	539			
	Houseless	115	299	184			
Total population		Absolute			Percentage		
		Total	Rural	Urban	Total	Rural	Urban
	Persons	23,35,819	17,47,172	5,88,647	100.0	74.8	25.2
	Males	12,23,889	9,16,878	3,07,011	100.0	74.9	25.1
	Females	11,11,930	8,30,294	2,81,636	100.0	74.7	25.3
Decadal change 2001-2011		Absolute			Percentage		
		Total	Rural	Urban	Total	Rural	Urban
	Persons	4,12,080	3,03,886	1,08,194	21.4	21.1	22.5
	Males	2,00,114	1,45,674	54,440	19.5	18.9	21.6
	Females	2,11,966	1,58,212	53,754	23.6	23.5	23.6
Area in Sq. Km.		2,367.0	2,265.2	101.8			
Density of Population		987	771	5,782			
Sex Ratio		909	906	917			
Child Population in the age group 0-6 years		Absolute			Percentage to total population		
		Total	Rural	Urban	Total	Rural	Urban
	Persons	3,79,227	2,98,914	80,313	16.2	17.1	13.6
	Males	1,97,151	1,55,688	41,463	16.1	17.0	13.5
	Females	1,82,076	1,43,226	38,850	16.4	17.3	13.8
Child Sex Ratio		924	920	937			
Literates		Absolute			Literacy rate		
		Total	Rural	Urban	Total	Rural	Urban
	Persons	10,43,666	7,58,979	2,84,687	53.3	52.4	56.0
	Males	6,30,408	4,70,606	1,59,802	61.4	61.8	60.2
	Females	4,13,258	2,88,373	1,24,885	44.4	42.0	51.4
Literates Scheduled Caste		Absolute			Literacy rate		
		Total	Rural	Urban	Total	Rural	Urban
	Persons	1,43,329	1,28,021	15,308	56.3	56.0	59.5
	Males	89,511	80,402	9,109	66.3	66.3	66.8
	Females	53,818	47,619	6,199	45.0	44.3	51.1
Literates Scheduled Tribe		Absolute			Literacy rate		
		Total	Rural	Urban	Total	Rural	Urban
	Persons	252	49	203	79.2	45.8	96.2
	Males	158	37	121	85.9	62.7	96.8
	Females	94	12	82	70.1	25.0	95.3
Scheduled Caste population		Absolute			Percentage to total population		
		Total	Rural	Urban	Total	Rural	Urban
	Persons	3,07,936	2,77,838	30,098	13.2	15.9	5.1
	Males	1,62,844	1,46,888	15,956	13.3	16.0	5.2
	Females	1,45,092	1,30,950	14,142	13.0	15.8	5.0
Scheduled Tribe population		Absolute			Percentage to total population		
		Total	Rural	Urban	Total	Rural	Urban
	Persons	358	122	236	0.0	0.0	0.0
	Males	207	66	141	0.0	0.0	0.0
	Females	151	56	95	0.0	0.0	0.0

Workers and Non Workers								
Total Workers		Absolute			Work Participation Rate			
		Total	Rural	Urban	Total	Rural	Urban	
	Penons	7,37,261	5,54,958	1,82,303	31.6	31.8	31.0	
	Males	6,09,693	4,50,806	1,58,887	49.8	49.2	51.8	
	Females	1,27,568	1,04,152	23,416	11.5	12.5	8.3	
Main Workers		Absolute			Percentage to total workers			
		Total	Rural	Urban	Total	Rural	Urban	
	Penons	5,64,266	4,06,223	1,58,043	76.5	73.2	86.7	
	Males	5,02,124	3,60,953	1,41,171	82.4	80.1	88.8	
	Females	62,142	45,270	16,872	48.7	43.5	72.1	
Marginal Workers		Absolute			Percentage to total workers			
		Total	Rural	Urban	Total	Rural	Urban	
	Persons	1,72,995	1,48,735	24,260	23.5	26.8	13.3	
	Males	1,07,569	89,853	17,716	17.6	19.9	11.2	
	Females	65,426	58,882	6,544	51.3	56.5	27.9	
Marginal Workers (3-6 months)		Absolute			Percentage to total marginal workers			
		Total	Rural	Urban	Total	Rural	Urban	
	Persons	1,35,841	1,15,552	20,289	78.5	77.7	83.6	
	Males	88,644	73,548	15,096	82.4	81.9	85.2	
	Females	47,197	42,004	5,193	72.1	71.3	79.4	
Marginal Workers (Less than 3 months)		Absolute			Percentage to total marginal workers			
		Total	Rural	Urban	Total	Rural	Urban	
	Persons	37,154	33,183	3,971	21.5	22.3	16.4	
	Males	18,925	16,305	2,620	17.6	18.1	14.8	
	Females	18,229	16,878	1,351	27.9	28.7	20.6	
Non Workers		Absolute			Percentage to total population			
		Total	Rural	Urban	Total	Rural	Urban	
		Persons	15,98,558	11,92,214	4,06,344	68.4	68.2	69.0
		Males	6,14,196	4,66,072	1,48,124	50.2	50.8	48.2
		Females	9,84,362	7,26,142	2,58,220	88.5	87.5	91.7
Category of workers (Main+Marginal)								
Total Cultivators		Absolute			Percentage to total workers			
		Total	Rural	Urban	Total	Rural	Urban	
	Persons	2,14,187	2,04,593	9,594	29.1	36.9	5.3	
	Males	1,90,312	1,81,261	9,051	31.2	40.2	5.7	
	Females	23,875	23,332	543	18.7	22.4	2.3	
Total Agricultural Labourers		Absolute			Percentage to total workers			
		Total	Rural	Urban	Total	Rural	Urban	
	Persons	2,30,238	2,08,384	21,854	31.2	37.5	12.0	
	Males	1,95,572	1,75,742	19,830	32.1	39.0	12.5	
	Females	34,666	32,642	2,024	27.2	31.3	8.6	
Total Household Industry Workers		Absolute			Percentage to total workers			
		Total	Rural	Urban	Total	Rural	Urban	
	Persons	54,238	33,441	20,797	7.4	6.0	11.4	
	Males	29,121	14,548	14,573	4.8	3.2	9.2	
	Females	25,117	18,893	6,224	19.7	18.1	26.6	
Total Other Workers		Absolute			Percentage to total workers			
		Total	Rural	Urban	Total	Rural	Urban	
	Persons	2,38,598	1,08,540	1,30,058	32.4	19.6	71.3	
	Males	1,94,688	79,255	1,15,433	31.9	17.6	72.7	
	Females	43,910	29,285	14,625	34.4	28.1	62.5	

PRIMARY CENSUS ABSTRACT
FIGURES AT A GLANCE
Uttar Pradesh

State

		2001	2011	Increase			
No. of Districts		70	71	1			
No. of Sub-Districts		300	312	12			
No. of Towns		704	915	211			
No. of Statutory Towns		638	648	10			
No. of Census Towns		66	267	201			
No. of Villages		1,07,452	1,06,774	(-)678			
No. of Households	Normal	2,56,44,759	3,32,32,433	75,87,674			
	Institutional	69,848	143,150	73,302			
	Houseless	43,033	72,452	29,419			
Total population		Absolute			Percentage		
		Total	Rural	Urban	Total	Rural	Urban
	Persons	19,98,12,341	15,53,17,278	4,44,95,063	100.0	77.7	22.3
	Males	10,44,80,510	8,09,92,995	2,34,87,515	100.0	77.5	22.5
	Females	9,53,31,831	7,43,24,283	2,10,07,548	100.0	78.0	22.0
Decadal change 2001-2011		Absolute			Percentage		
		Total	Rural	Urban	Total	Rural	Urban
	Persons	3,36,14,420	2,36,58,939	99,55,481	20.2	18.0	28.8
	Males	1,69,15,141	1,18,35,525	50,79,616	19.3	17.1	27.6
	Females	1,66,99,279	1,18,23,414	48,75,865	21.2	18.9	30.2
Area in Sq. Km.		2,40,928.00	2,33,365.71	7,562.29			
Density of Population		829	666	5,884			
Sex Ratio		912	918	894			
Child Population in the age group 0-6 years		Absolute			Percentage to total population		
		Total	Rural	Urban	Total	Rural	Urban
	Persons	3,07,91,331	2,50,40,583	57,50,748	15.4	16.1	12.9
	Males	1,61,85,581	1,31,35,595	30,49,986	15.5	16.2	13.0
	Females	1,46,05,750	1,19,04,988	27,00,762	15.3	16.0	12.9
Child Sex Ratio		902	906	885			
Literates		Absolute			Literacy rate		
		Total	Rural	Urban	Total	Rural	Urban
	Persons	11,43,97,555	8,52,84,680	2,91,12,875	67.7	65.5	75.1
	Males	6,82,34,964	5,17,93,688	1,64,41,276	77.3	76.3	80.4
	Females	4,61,62,591	3,34,90,992	1,26,71,599	57.2	53.7	69.2
Literates Scheduled Caste		Absolute			Literacy rate		
		Total	Rural	Urban	Total	Rural	Urban
	Persons	2,09,48,471	1,76,53,671	32,94,800	60.9	59.8	67.5
	Males	1,29,58,341	1,09,94,315	19,64,026	71.8	71.1	75.6
	Females	79,90,130	66,59,356	13,30,774	48.9	47.3	58.2
Literates Scheduled Tribe		Absolute			Literacy rate		
		Total	Rural	Urban	Total	Rural	Urban
	Persons	5,16,553	4,57,048	59,505	55.7	54.5	67.0
	Males	3,18,528	2,83,110	35,418	67.1	66.2	74.8
	Females	1,98,025	1,73,938	24,087	43.7	42.3	58.0
Scheduled Caste population		Absolute			Percentage to total population		
		Total	Rural	Urban	Total	Rural	Urban
	Persons	4,13,57,608	3,56,85,227	56,72,381	20.7	23.0	12.7
	Males	2,16,76,975	1,86,63,920	30,13,055	20.7	23.0	12.8
	Females	1,96,80,633	1,70,21,307	26,59,326	20.6	22.9	12.7
Scheduled Tribe population		Absolute			Percentage to total population		
		Total	Rural	Urban	Total	Rural	Urban
	Persons	11,34,273	10,31,076	1,03,197	0.6	0.7	0.2
	Males	5,81,083	5,26,315	54,768	0.6	0.6	0.2
	Females	5,53,190	5,04,761	48,429	0.6	0.7	0.2

Workers and Non Workers							
Total Workers		Absolute			Work Participation Rate		
		Total	Rural	Urban	Total	Rural	Urban
	Persons	6,58,14,715	5,19,50,980	1,38,63,735	32.9	33.4	31.2
	Males	4,98,46,762	3,83,52,879	1,14,93,883	47.7	47.4	48.9
	Females	1,59,67,953	1,35,98,101	23,69,852	16.7	18.3	11.3
Main Workers		Absolute			Percentage to total workers		
		Total	Rural	Urban	Total	Rural	Urban
	Persons	4,46,35,492	3,35,38,817	1,10,96,675	67.8	64.6	80.0
	Males	3,74,20,299	2,78,12,347	96,07,952	75.1	72.5	83.6
	Females	72,15,193	57,26,470	14,88,723	45.2	42.1	62.8
Marginal Workers		Absolute			Percentage to total workers		
		Total	Rural	Urban	Total	Rural	Urban
	Persons	2,11,79,223	1,84,12,163	27,67,060	32.2	35.4	20.0
	Males	1,24,26,463	1,05,40,532	18,85,931	24.9	27.5	16.4
	Females	87,52,760	78,71,631	8,81,129	54.8	57.9	37.2
Marginal Workers (3-6 months)		Absolute			Percentage to total marginal workers		
		Total	Rural	Urban	Total	Rural	Urban
	Persons	1,68,85,149	1,44,91,868	23,93,281	79.7	78.7	86.5
	Males	1,01,56,804	85,31,773	16,25,031	81.7	80.9	86.2
	Females	67,28,345	59,60,095	7,68,250	76.9	75.7	87.2
Marginal Workers (Less than 3 months)		Absolute			Percentage to total marginal workers		
		Total	Rural	Urban	Total	Rural	Urban
	Persons	42,94,074	39,20,295	3,73,779	20.3	21.3	13.5
	Males	22,69,659	20,08,759	2,60,900	18.3	19.1	13.8
	Females	20,24,415	19,11,536	1,12,879	23.1	24.3	12.8
Non Workers		Absolute			Percentage to total population		
		Total	Rural	Urban	Total	Rural	Urban
	Persons	133997626	103366298	30631328	67.1	66.6	68.8
	Males	54633748	42640116	11993632	52.3	52.6	51.1
	Females	79363878	60726182	18637696	83.3	81.7	88.7
Category of workers (Main+Marginal)							
Total Cultivators		Absolute			Percentage to total workers		
		Total	Rural	Urban	Total	Rural	Urban
	Persons	1,90,57,888	1,85,00,982	5,56,906	29.0	35.6	4.0
	Males	1,55,11,533	1,50,30,284	4,81,249	31.1	39.2	4.2
	Females	35,46,355	34,70,698	75,657	22.2	25.5	3.2
Total Agricultural Labourers		Absolute			Percentage to total workers		
		Total	Rural	Urban	Total	Rural	Urban
	Persons	1,99,39,223	1,89,10,579	10,28,644	30.3	36.4	7.4
	Males	1,38,03,442	1,29,57,833	8,45,609	27.7	33.8	7.4
	Females	61,35,781	59,52,746	1,83,035	38.4	43.8	7.7
Total Household Industry Workers		Absolute			Percentage to total workers		
		Total	Rural	Urban	Total	Rural	Urban
	Persons	38,98,590	26,87,850	12,10,740	5.9	5.2	8.7
	Males	23,54,136	14,94,896	8,59,240	4.7	3.9	7.5
	Females	15,44,454	11,92,954	3,51,500	9.7	8.8	14.8
Total Other Workers		Absolute			Percentage to total workers		
		Total	Rural	Urban	Total	Rural	Urban
	Persons	2,29,19,014	1,18,51,569	1,10,67,445	34.8	22.8	79.8
	Males	1,81,77,651	88,69,866	93,07,785	36.5	23.1	81.0
	Females	47,41,363	29,81,703	17,59,660	29.7	21.9	74.3

ANALYTICAL NOTE

(i) History and Scope of the District Census Handbook

The need of data at the grass root level for the administrative and planning purposes at sub micro level as well as academic studies prompted the innovation of District Census Handbook. District Census Handbook is a unique publication from the Census organization which provides most authentic details of census and non-census information from village and town level to district level. The District Census Handbook was firstly introduced during the 1951 Census. It contains both census and non census data of urban as well as rural areas for each district. The census data contain several demographic and socio-economic characteristics of the lowest administrative unit i.e. of each village and town and ward of the district. The non census data comprise of data on availability of various civic amenities and infrastructural facilities etc. at the town and village level which constitute Village Directory and Town Directory part of the DCHB. The data of DCHB are of considerable importance in the context of planning and development at grass-root level.

In 1961 census DCHB provided a descriptive account of the district, administrative statistics, census tables and village and town directory including Primary Census Abstract. This pattern was changed in 1971 Census and the DCHB was published in three parts: Part-A related to village and town directory, Part-B to village and town PCA and Part-C comprised analytical report, administrative statistics, district census tables and certain analytical tables based on PCA and amenity data in respect of villages. The 1981 census DCHB was published in two parts: Part-A contained village and town directory and Part-B the PCA of village and town including the SCs and STs PCA up to tahsil/town levels. New features along with restructuring of the formats of village and town directory were added into it. In Village Directory, all amenities except electricity were brought together and if any amenity wasn't available in the referent village, the distance in broad ranges from the nearest place having such an amenity, was given.

The pattern of 1981 census was followed by and large for the DCHB of 1991 Census except the format of PCA. It was restructured. Nine-fold industrial classification of main workers was given against the four-fold industrial classification presented in the 1981 census. In addition, sex wise population in 0-6 age group was included in the PCA for the first time with a view to enable the data users to compile more realistic literacy rate as all children below 7 years of age had been treated as illiterate at the time of 1991 census. One of the important innovations in the 1991 census was the Community Development Block (CD Block) level presentation of village directory and PCA data instead of the traditional tahsil/taluk/PS level presentation.

As regards DCHB of 2001 Census, the scope of Village Directory was improved by including some other amenities like banking, recreational and cultural facilities, newspapers & magazines and 'most important commodity' manufactured in a village in addition to prescribed facilities of earlier censuses. In Town Directory, the statement on Slums was modified and its coverage was enlarged by including details on all slums instead of 'notified slums'.

The scope and coverage of Village Directory of 2011 DCHB has been widened by including a number of new amenities in addition to those of 2001. In the Town Directory, seven Statements containing the details and the data of each town have been presented viz.; (i) Status and Growth History of towns, (ii) Physical Aspects and Location of Towns, (iii) Civic and other Amenities, (iv) Medical Facilities, (v)

Educational, Recreational & Cultural Facilities, (vi) Industry & Banking, and (vii) Civic & other amenities in Slums respectively. CD Block wise data of Village Directory and Village PCA have been presented in DCHB of 2011 census as presented in earlier census. The data of DCHB 2011 Census have been presented in two parts, Part-A contains Village and Town Directory and Part-B contains Village and Town wise Primary Census Abstract. Both the Parts have been published in separate volumes in 2011 Census.

(ii) Brief History of the District:

In very early times the region was known as Uttara Panchala or simply panchala and about tenth century A.D., it was called by the name Katchar. The past history of the district, therefore, has been intimately connected with that of Panchala, Katehar, Rohilkhand and the Rampur state. Communities like Ahar, Ahir, Baswar, Beriya, Bhumihaar, Chauhan (non-Rajput), Dalera, Gujar, Kanjar, Nat and pasi appear to be the indigenous descendants of the aborigines. Although the villages into the district are claimed to be as old as Mahabharata age, there is no evidence to support it since no archaeological survey of the district has so far been carried out.

The district is named after its headquarters town Rampur which was a well known seat of Rohilla power before the treaty of Laldhing, made between the Nawab of Oudh and the Rohillas in 1774. The site was originally a group of four villages which was called Rampur after Raja Ram Singh of Kutihat. As per medieval history Rampur was the part of Delhi and was divided between Badaun and Sambhal districts. Being situated on upperside of Rohilkhand, it was known by the name Kather and was ruled by Katheria Rajputs. The Katheria Rajputs fought for about 400 years with the rulers of Delhi and later with Mughals. They fought with Naseeruddin Mahmood in 1253, Gaisuddin Balwan in 1256, Jalaluddin Firoz in 1290, Firoj Shah in 1379 & Sikander Lodhi in 1494. In the beginning of Mughal period the capital of Rohilkhand was changed from Badaun to Bareilly and hence the importance of Rampur increased.

The Rohilla War of 1774–75 began when the Rohillas reneged on a debt they owed the Nawab of Oudh for military assistance against the Marathas in 1772. The Rohillas were defeated and driven from their former capital of Bareilly by the Nawab of Oudh with the assistance of the East India Company's troops. The Rohilla State of Rampur was established by Nawab Faizullah Khan on 7 October 1774 in the presence of British Commander Colonel Champion, and remained a pliant state under British protection thereafter. The present town of Rampur is said to have been founded by Faizullah Khan in 1775. He at first called Faizabad but since it was reported to him that several towns of this name already existed, the name was changed to Mustfabad urf Rampur. Nawwab Faizullah Khan ruled for 20 years. He was a great patron of scholarship, and began the collection of Arabic, Persian, Turkish and Urdu manuscripts which now make up the bulk of the Rampur Raza Library. After his death his son Muhammad Ali Khan took over, but he was killed by the Rohilla leaders after 24 days, and Ghulam Muhammad Khan, the brother of the deceased, was proclaimed Nawab. The East India Company took exception to this, and after a reign of just 3 months and 22 days Ghulam Muhammad Khan was defeated by its forces. The Governor-General made Ahmad Ali Khan, son of the late Muhammad Ali Khan, the new Nawab. He ruled for 44 years. He did not have any sons, so Muhammad Sajid Khan, son of Ghulam Muhammad Khan, took over as the new Nawab. He raised a regular Army, established Courts and carried out many works to improve the economic conditions of farmers. His son Muhammad Yusuf Ali Khan took over after his death. His son Kalb Ali Khan became the new Nawab in 1865. Nawab Kalb Ali Khan was literate in Arabic and Persian. Under his rule, the state did much work to uplift standards of education. He was also a Member of Council

during the Viceroyalty of Lord John Lawrence. He built the Jama Masjid in Rampur at a cost of Rs. 300,000. He was also knighted in Agra by the Prince of Wales. He ruled for 22 years and 7 months. After his death his son Mushtaq Ali Khan took over. He appointed W. C. Wright as the Chief Engineer of the state and built many new buildings and canals. Nawab Hamid Ali became the new ruler in 1889 at the age of 14. Many new schools were opened during his reign, and lots of donations were provided to nearby colleges. He donated Rs. 50,000 to Lucknow Medical College. In 1905 he built the magnificent Darbar Hall within the Fort which now houses the great collection of Oriental manuscripts held by the Rampur Raza Library. His son Raza Ali Khan became the last ruling Nawab in 1930. On 1 July 1949 the State of Rampur was merged into the Republic of India. Rampur today presents a slightly decayed appearance: the palaces of the Nawabs are crumbling, as are the gates and walls of the fort. However, the Library remains a flourishing institution of immense value to scholars from all over the world. The last Nawab of the Rampur state under British rule was Mohammad Raza Ali Khan. He took great pain to streamline the administration, initiated reforms and enforced progressive policies. The Nawabs of Rampur sided with the British during India's First War of Independence in 1857, and this enabled them to continue to play a role in the social, political and cultural life of Northern India in general and the Muslims of the United Provinces in particular. They gave refuge to some of the literary figures from the Court of Bahadur Shah Zafar.

With the independence of the country on August 15, 1947, Nawab of Rampur was among the first of the Indian princes who promptly decided on the merger of the state with Union of India on May 5, 1949, the major treaty was signed on 1st July. The administration of the state of Rampur was transferred to the central government, and finally it was decided to merge the state of Rampur with the state of Uttar Pradesh w.e.f. December 1, 1949. With this merger, the territory was reconstituted as district Rampur of Uttar Pradesh.

Administrative Setup

The District Rampur falls in Moradabad Division of Uttar Pradesh State. It is located between Longitude 78-0-54 & 69-0-28 East and Latitude 28-25 & 29-10 North. It is surrounded by District Udham Singh Nagar in North, Bareilly in East, Moradabad in West and Badaun in South.

The district has 06 tahsils namely Suar, Bilaspur, Rampur, Milak, Shahabad and Tanda (newly created tahsil after 2001 census). There are 06 Development Blocks in the district namely Suar, Bilaspur, Saidnagar, Chamraua, Shahabad and Milak. Total area of the district is 2367.0 Sq. Km. The rural area covers 2265.2 Sq. Km. and urban recorded 101.8 Sq. Km. There are 580 Gram Sabhas and 1163 Revenue villages out of which 1108 inhabited villages and 55 uninhabited villages in the district. In urban area there are 8 statutory Towns and 2 Census Towns. Statutory Towns comprises of 5 Nagar Palika Parishad and 3 Nagar Panchayats.

Jurisdictional Changes (2001-2011)

The state Government administration has reported no intra district jurisdictional changes during the decade. Neither any statutory town/ village has been created nor declassified after 2001 census. The state government has created a new tahsil Tanda in year 2007. The following inter district changes have been taken place during the decade:-

District/Tahsil 2011	Territory added at District/Tahsil level	Name of District/ Tahsil from which area is subtracted	Territory reduced at District/Tahsil level
1	2	3	4
Tanda Newly created Tahsil	(i) 112 Villages of Tahsil Suar and Tanda (NPP) have been transferred to Newly created Tahsil Tanda (ii) 68 Villages of Tahsil Rampur have been transferred to Newly created Tahsil Tanda	-----	-----
Suar Tahsil	-----	Suar Tahsil	112 Villages of Tahsil Suar and Tanda (NPP) have been transferred to Tahsil Tanda
Rampur Tahsil	5 Villages of tahsil Rampur have been merged in Rampur NPP	Rampur Tahsil	(i) 68 Villages of Tahsil Rampur have been transferred to Tahsil Tanda (ii) 5 Villages of tahsil Rampur have been merged in Rampur NPP

District Administration:

District administration comprises of Revenue, Development, Police (Law and Order), Judiciary, and Local self-government. District Magistrate is In-charge of revenue & administration. He is assisted by Additional District Magistrate (Finance and Revenue) i.e., ADM (F&R). At the tahsil level Sub Divisional Magistrate is In-charge, who is now redesignated as Up-Jila Adhikari. He is assisted by Tahsildars in each tahsil and for revenue collection each tahsil is further entrusted to Naib Tahsildars and Kanongos's circles respectively. For each revenue village, Lekhpal is In-charge.

Chief Development Officer (C.D.O) and District Development Officer (D.D.O) are In-charge for development activities in the district. They also assist District Magistrate for implementation and monitoring of various development schemes in the district. Project Director is also deployed to assist D.M and C.D.O. in formations & supervision of different development programmes in the district. For development of rural area, district is further divided into Development Block well known as Vikas Khand (also known as Office of Kshetra Panchayats). Block Development Officers (B.D.O) look after development works at Blocks level. For his assistance Assistant Development Officer and at village level Village Development Officers have been deployed.

Under the police set-up Senior Superintendent of Police (S.S.P) and Superintendent of Police (S.P) are In-charge of their respective district. Additional Superintendent of Police (A.S.P) is also deployed to assist S.S.P/S.P in their respective area. Deputy Superintendent of Police (D.S.P)/ Circle Officer (C.O) look-after the law and order of the area allotted to them. Police Inspectors and Sub-

Inspectors are In-charges of their respective Thanas/Police stations depending upon the population and area.

The Judicial administration of the District is headed by District and Session Judge. In addition to him there are several Additional District Judge, Civil Judge, Chief Judicial Magistrate and Munsif Magistrate and others judiciary officer are also posted to look after legal matters.

Besides these administrative officers a number of other district level officers are also posted at District headquarters. Other District Level of Offices are District Informatics Officer (NIC), Field Publicity Officer and Income Tax Officer, Sr. Treasury Officer, District Supply Officer, District Agriculture Officer, District Economics & Statistical Officer, District Savings Officer, District Sports Officer, District Employment Officer, Trade tax Officer, Entertainment Tax Officer, District Prosecution Officer, District Excise Officer, General Manager District Industry Centre, Plant Protection Officer, District Panchayat Raj Officer, District Programme Officer, Basic Shiksha Adhikari, District Inspector of Schools, Sp. Land acquisition Officer, District Social Welfare Officer, Minority Welfare Officer, Project Manager (U.P.L.D.C.), Asstt. Regional Transport Officer, Asstt. District Election Officer, and District Soldier welfare Officer are also deployed for monitoring and execution of various development activities in there district.

The Nucleus of the district body for self government is consisted of Mayor & Nagar Ayukat at Nagar Nigam level and Executive Officer (E.O) & Chairman of their respective Nagar Palika Parishad/ Nagar Panchayats. Similarly at Jila Parishad level Jila Panchayats Chairman & Apar Mukhya Adhikari (AMA) work as a public representative. Pramukh of Kshetra Samiti/Panchayat & B.D.O in Vikas Khand level, Gram Pradhan & Panchayat secretary in his Gram Panchayats comes under Local self-government. Other members of different local bodies also represent their respective area at ward and village level.

(iv) Physical Feature

Location and Size :

District Rampur is located between latitude 28°25' north and 29°10' north longitude 78°51' east, 79°28' east. The extreme breadth from east to west is about 49 kms. The extreme length from north to south is about 81 km. The district lies in the middle of Rohilkhand division. It is bounded on the north by Nainital, on the east by Bareilly, on the south by Budaun and on the west by Moradabad. It is almost heart shaped on configuration. It has an area of 2,367 sq.km. and is one of the smallest district of the state.

Physiography :

The district is almost an open plain with slight undulation, surface being traversed by numerous river valleys. The general slope is from north to south and south east. On the northern border of the district, the elevation is about 192 metres above sea level. The district may be divided in to four physical units, the northern forest belt or semi-tarai tract, the central plain, the Ramganga Khadar and the Southern upland. The northern forest belt tract comprises the northern tahsils of Suar and Bilaspur. Owing to its proximity to the tarai forest the soils though rich in humus, are ill-drained and the climate is unhealthy. A greater part of the tract has been cleared of forest and the area brought under plough. All the rivers and streams flowing through the tract have been diverted into irrigation canals still considerable part of the tract are covered with forests. The central plain comprises of the tahsils Rampur and Milak and north eastern part of the tahsil Shahabad. It is highly developed agricultural land. The land slopes gently towards south. The soils here are generally dumat and matiyar. The land is covered with a network of canals with sufficient

irrigation potential. All the available land in this tract has been brought under plough and there is practically no forest in this part.

Ramganga Khadar (flood plain) tract comprises the central part of tahsil Shahabad and extends through the tahsil from north-west to south east for about 26 km. It is almost impossible to describe the limits of the Khadar which keeps on changing owing to the vagaries of the river changing its course at will. Nearly all the villages along the river get inundated during the rainy season. A major part of the tract consists of sand. At places where the land is fertile, vegetable, wheat and sugarcane are grown. Southern upland tract consisting of south-western part of tahsil Shahabad lies to the west of Ramganga Khadar. The river forms the north eastern boundary of the upland and is utilised for irrigation. The soil in the northern part consists of rich friable loam while in the south it is sandy bhur . The tract is sufficient in irrigation, Ganga canal being the only source.

Drainage :

District is almost plain. The general slope is from north to south and southeast. In the northern part of the district is forest belt of tarai tract which comprises the northern tahsils of Suar and Bilaspur. Its soils, though rich in humus, are ill drained and the climate is unhealthy. All the rivers and streams flowing through the tract have been diverted into irrigation canals. The Ramganga and its tributaries, the Kosi and the Ganga are main rivers of the district. Among the other streams, the chief are the Bah, Kachhia Bahgul, Ghuga, Bhakra, Dhimri, Sohaya, Sainfni pilakhar, Hathichinghar and Nahal.

Climate :

The climate of the district is characterised by hot dry summer and cold winter. The period of winter season starts from about mid November and continues till February followed by Summer from March to about the middle of June. From middle of June to the end of September is the Mansoon Season. October and the first half of November constitute the post mansoon season. The cold weather last longer and the temperature in summer is not as high as in other adjoining districts. In winter the climate is cold and moist.

The average rainfall in the district is about 100 cm ranging, between 120 cm in the south west and 150 cm in the north east. About 85 percent of the annual rainfall is received during the monsoon season.

May and June are the hottest months with the mean daily maximum temperature of about 40°C and the mean daily minimum about 25°C. The maximum temperature reaches about 46°C. January is generally the coldest month when the mean daily maximum temperature is about 21°C and the mean daily minimum temperature about 8°C. Minimum temperature on individual days sometimes drop to freezing point. Winds are generally light with some increase in force during the later summer and monsoon season.

Natural and Economic Resources

Forestry :

Being in the vicinity of hill and tarai, the district is most suited for the growth of forest. With the increase of the population, the portion of the forests at several places were gradually cleared for agricultural purposes. Now the forest are confined to Suar and Bilaspur tahsils only. These forests contain large patches of over grown long grass and can not be cultivated. Main trees found in these forests are babul, semal, ber, sissoo, gular etc. These are now being gradually replaced with plantations of Eucalyptus and Khair etc.

In earlier days a large number and variety of animals and birds were found in these forests but due to clearing of jungles and reckless shooting, the animals have shifted to the adjoining forests. As such, their number has diminished sharply. The tiger and leopard have become rare. Other animals commonly found in these forests are spotted deer, wild bear, wild cat hog and deer. The jackal, monkey, common mongoose, squirrel, porcupine, fox

and hyena are found throughout the district. Among the game birds the most common are the grey quail, little brown dove, spotted dove, pigeon, red jungle owl, black partridge and red turtle dove. Quails appear in abundance. Quails and partridge are tamed for fighting. The goose, surkhab, teal and red crested pochard duck visit the district during the winter.

Mineral and Mining :

The district forms part of the Indo-Gangetic alluvium, which consists of sands of various grades, silt, clay and kankar in varying proportions. The northern part of the district lies close to the tarai area of district Naintal and is characterised by the dominance of finer fractions over coarser material. The presence of boulders in the northern part of the district in the river beds, at a depth of three metres or less, indicates that in the not very remote past the Himalayan detritus found its way further south than observed at present. Among minerals only Reh, Kankar and Clay are found in the district.

Reh – This mineral is rare in the district and the quantity obtained is insignificant.

Kankar – This too is scarce and is practically absent in the northern part of the district, the deposits also are of poor quality.

Clay – Clay, suitable, for making bricks, earthen

toys and utensils is found almost everywhere in the district, especially near Rampur.

Soil :

The district is almost an open plain with slight undulation, the surface being traversed by numerous river valleys. Owing to its proximity to the terai forests, the soils, though rich in humus are poor drained and the climate is unhealthy. The plain area is a highly developed agricultural tract. The soil is generally domat and matiyar. The central part of tahsil Shahabad consists of sand and is covered with Jhao. At places where the soil is fertile, vegetable, wheat and sugarcane are grown. The land between the rivers Ramganga and Gangan has poor soil with deficient means of irrigation. The soil in the northern part of tahsil Shahabad consists of rich friable loam while in the south it is sandy bhur.

Land and Land use Pattern :

Like other district of the Rohilkhand Division, this district is also predominantly agricultural. In the closing years many reforms and a number of reorganization schemes in the farming system were introduced and a large number of irrigation works, mainly canals were completed in the district. The land holdings are, generally small in size.

Agriculture and Crop Pattern :

Like other district of the Rohilkhand Division, this district is also predominantly agricultural. The main harvests of the district as usual consist of the Kharif (autum) and the Rabi (Spring) crops. The Zaid or intermediate crop is not of much importance in point of area covered, and consists of vegetables and melons in nearly all the tahsils. The latter are grown along the sandy banks of the Kosi and the Ramganga, specially in the Rampur and Shahabad tahsils.

Mineral and Mining :

The district forms part of the Indo-Gangetic alluvium, which consists of sands of various grades, silt, clay and kankar in varying proportions. The northern part of the district lies close to the tarai area of district Naintal and is characterised by the dominance of finer fractions over coarser material. The presence of boulders in the northern part of the district in the river beds, at a depth of three metres or less, indicates that in the not very remote past the Himalayan detritus found its way further south than observed at present. Among minerals only Reh, Kankar and Clay are found in the district.

Reh – This mineral is rare in the district and the quantity obtained is insignificant.

Kankar – This too is scarce and is practically absent in the northern part of the district, the deposits also are of poor quality.

Clay – Clay, suitable, for making bricks, earthen toys and utensils is found almost everywhere in the district, especially near Rampur.

Soil :

The district is almost an open plain with slight undulation, the surface being traversed by numerous river valleys. Owing to its proximity to the terai forests, the soils, though rich in humus are poor drained and the climate is unhealthy. The plain area is a highly developed agricultural tract. The soil is generally domat and matiyar. The central part of tahsil Shahabad consists of sand and is covered with Jhao. At places where the soil is fertile, vegetable, wheat and sugarcane are grown. The land between the rivers Ramganga and Gangan has poor soil with deficient means of irrigation. The soil in the northern part of tahsil Shahabad consists of rich friable loam while in the south it is sandy bhur.

Land and Land use Pattern :

Like other district of the Rohilkhand Division, this district is also predominantly agricultural.. In the closing years many reforms and a number of reorganization schemes in the farming system were introduced and a large number of irrigation works, mainly canals were completed in the district. The land holdings are, generally small in size.

Agriculture and Crop Pattern :

Like other district of the Rohilkhand Division, this district is also predominantly agricultural. The main harvests of the district as usual consist of the Kharif (autum) and the Rabi (Spring) crops. The Zaid or intermediate crop is not of much importance in point of area covered, and consists of vegetables and melons in nearly all the tahsils. The latter are grown along the sandy banks of the Kosi and the Ramganga, specially in the Rampur and Shahabad tahsils.

Trade and Commence :

Rampur was a trade centre of considerable importance in the past. One of the most attractive product was the cotton fabric known as ‘Khes’. The pottery of Rampur was also well known in the past. Rampur used to possess a considerable reputation for steel sword blades and cutlery of all kinds. The craftsmen of Rampur now manufacture Sarautas and Knives of good quality. The inhabitants of Rampur have always taken an interest in Khandsari manufacture. A factory was setup at Roshanbagh, quite close to the Railway station of Rampur. Sugar was mostly supplied to Chandausi, Delhi and Punjab. Shira was also supplied to Kanpur. The principal exports of the district are liquor and hides. The main items of import are cotton and tobacco, the first by the Raza Textiles for making cloth and the other by small scale industries for making bidis. Coal and Kerosene oil are also imported, coal being mainly imported for brick kilns.

Transport :

The district is well connected by rail and road transport. Rampur is an important railway junction/Thirty four km. national highway passes through this district. The district is well connected by road transport. Means of road transport available in the district are State Road Transport Corporation buses, private buses, taxis, jeeps and trucks etc. Number of bus stations and bus stops are in the district.

Gram Panchayat, its composition Jurisdiction and role in village development:-

A Gram Panchayat acts as the executive of the Gram Sabha. It is vital for village development.

Composition:- The members of the village or Gram Panchayat are elected by the members of the Gram Sabha. The members of the Gram Sabha generally elect a small committee of 7-15 members from among themselves who constitute the village panchayat. It is necessary that the village panchayat should have a member belonging to the scheduled caste and also a woman member. If they not elected, then the government itself appoints two such members. The village panchayat is the sole body, which looks after the various problems of the village and takes steps to improve the conditions of the vilagers.

Its Terms:-The new Panchayat Raj act of 1993 has fixed a uniform five year for every Panchayat. It can also be dissolved earlier by the state government, if it fails to perform its duty faithfully. A Sarpanch may be removed from office if two-third Panchas vote against him. But in such a case the sanction of the district authorities must be obtained beforehand. The Panchayat normally meets once in a month. If need be, an emergency meeting can also be called by the Sarpanch.

Qualifications:- In order to be elected to a village panchayat, a candidate should possess the following qualifications:

- (1) He should be a resident of the village concerned and his name should be in the voter's list of the village.
- (2) He should be twenty five year old.
- (3) He should be mentally and physically sound.
- (4) He should not be a proclaimed offender.

Functions:- A gram panchayat is entrusted with various social economic and judicial functions.

1. It provides civic amenities to the people of the village.
2. It gets a primary school opened in the village and supervise its work.
3. It looks the cleanliness of the village. Drains for waste water are also provided by the Panchayat in the village.
4. It gets a Primary Health centre opened in the village. The Panchayat has also to provide land and building for such a center.
5. It gets roads build from the village to the nearest road leading to a market place with the help of the Public Works Department of the district.
6. It arranges for sufficient irrigational facilities, improved seeds, insecticides, Chemical manures, improved implements and other such facilities with the help of the Block Development officer of the area for the uplift of agriculture.
7. It manages and maintains the common property of the village.
8. In some states the gram Panchyat enjoys also certain judicial powers. It decides petty civil and criminal cases and imposed fine.

(V) CENSUS CONCEPTS AND DEFINITIONS

Building: A 'Building' is generally a single structure on the ground. Usually a structure will have four walls and a roof. Sometimes it is made up of more than one component unit which are used or likely to be used as dwellings (residences) or establishments such as shops, business houses, offices, factories, workshops, work sheds, Schools, places of entertainment, places of worship, godowns, stores etc. It is also possible that building which have component units may be used for a combination of purposes such as shop-cum-residence, workshop-cum-residence, office-cum-residence etc. But in some areas the very nature of construction of houses is such that there may not be any wall. Such is the case of conical structures where entrance is also provided but they may not have any walls. Therefore, such of the conical structures are also treated as separate buildings.

Pucca houses: Houses, the walls and roof of which are made of permanent materials. The material of walls can be any one from the following, namely, Stones (duly packed with lime or cement mortar), G.I/metal/ asbestos sheets, Burnt bricks, Cement bricks, Concrete. Roof may be made of from any one of the following materials, namely, Machine-made tiles, Cement tiles, Burnt bricks, Cement bricks, Stone, Slate, G.I/Metal/Asbestos sheets, Concrete. Such houses are treated as Pucca house.

Kutcha houses: Houses in which both walls and roof are made of materials, which have to be replaced frequently. Walls may be made from any one of the following temporary materials, namely, grass, Unburnt bricks, bamboos, mud, grass, reeds, thatch, plastic /polythene, loosed packed stone, etc. Such houses are treated as Kutcha house.

Dwelling Room: A room is treated as a dwelling room if it has walls with a doorway and a roof and should be wide and long enough for a person to sleep in, i.e. it should have a length of not less than 2 meters and a breadth of at least 1.5 meters and a height of 2 meters. A dwelling room would include living room, bedroom, dining room, drawing room, study room, servant's room and other habitable rooms. Kitchen, bathroom, latrine, store room, passageway and verandah which are not normally usable for living are not considered as dwelling rooms. A room, used for multipurpose such as sleeping, sitting, dining, storing, cooking, etc., is regarded as a dwelling room. In a situation where a census house is used as a shop or office, etc., and the household also stays in it then the room is not considered as a dwelling room. But if a garage or servant quarter is used by a servant and if she/ he also lives in it as a separate household then this has been considered as a dwelling room available to the servant's household. Tent or conical shaped hut if used for living by any household is also considered as dwelling room. A dwelling room, which is shared by more than one household, has not been counted for any of them. If two households have a dwelling room each but in addition also share a common dwelling room, then the common room has not been counted for either of the households.

Census House : A 'census house' is a building or part of a building used or recognized as a separate unit because of having a separate main entrance from the road or common courtyard or staircase, etc. It may be occupied or vacant. It may be used for residential or non- residential purpose or both. If a building has a number of Flats or Blocks/Wings, which are independent of one another having separate entrances of their own from the road or a common staircase or a common courtyard leading to a main gate, these are considered as a separate Census house.

Village: The basic unit for rural areas is the revenue village, which has definite surveyed boundaries. The revenue village may comprise of one or more hamlets but the entire village is treated as one unit for presentation of data. In un surveyed areas, like villages within forest areas, each habitation area with locally recognized boundaries is treated as one village.

Rural-Urban area: The data in the census are presented separately for rural and urban areas. The unit of classification in this regard is 'town' for urban areas and 'village' for rural areas. **The urban-** area comprises two types of towns viz; Statutory towns and Census towns. In the Census of India 2011, the definition of urban area adopted is as follows:

(a) Statutory Towns : All places with a municipality, corporation, cantonment board or notified town area committee, etc are known as statutory towns.

(b) Census towns: All other places satisfying the following three criteria simultaneously are treated as Census Towns.

i) A minimum population of 5,000;

ii) At least 75 per cent of male working population engaged in non-agricultural pursuits; and

iii) A density of population of at least 400 per sq. km. (1,000 per sq. mile)

For identification of places which would qualify to be classified as 'urban' all villages, which, as per the 2001 Census had a population of 4,000 and above, a population density of 400 persons per sq. km. and having at least 75 per cent of male working population engaged in non-agricultural activity were considered. To work out the proportion of male working population referred to above against b) (ii), the data relating to main workers were taken into account. In addition the above stated towns, urban areas also constitutes of OGs which are the parts of UAs.

Urban Agglomeration: An Urban Agglomeration is a continuous urban spread constituting a town and its adjoining urban outgrowths (OGs) or two or more physically contiguous towns together with or without urban outgrowths of such towns. In some cases, railway colonies, university campuses, port areas, military camps etc; may come up near a statutory town outside its statutory limits but within the revenue limits of a village or villages contiguous to the town. Each such individual area by itself may not satisfy the minimum population limit to qualify it to be treated as an independent urban unit but may qualify to be clubbed with the existing town as their continuous urban spread (i.e., an Out Growth). Each such town together with its outgrowth(s) is treated as an integrated urban area and is designated as an 'urban agglomeration'. For the purpose of delineation of Urban Agglomerations during Census of India 2011, following criteria has been adopted:

(a) The core town or at least one of the constituent towns of an urban agglomeration should necessarily be a statutory town; and

(b) The total population of an Urban Agglomeration (i.e. all the constituents put together) should not be less than 20,000 as per the 2001 Census. In varying local conditions, there were similar other combinations which have been treated as urban agglomerations satisfying the basic condition of contiguity.

Out Growth (OG): The outgrowth is a viable unit such as a village or a hamlet or an enumeration block and clearly identifiable in terms of its boundaries and location. While determining the outgrowth of a town, it has been ensured that it possesses the urban features in terms of infrastructure and amenities such as pucca roads, electricity, taps, drainage system for disposal of waste water etc., educational institutions, post offices, medical facilities, banks etc and physically contiguous with the core town of the UA.

City: Towns with population of 100,000 and above are called cities.

Household: A 'household' is usually a group of persons who normally live together and take their meals from a common kitchen unless the exigencies of work prevent any of them from doing so. Persons in a household may be related or unrelated or a mix of both. However, if a group of unrelated persons live in a census house but do not take their meals from the common kitchen, then they are not constituent of a common household. Each such person was to be treated as a separate household. The important link in finding out whether it was a household or not was a common kitchen/common cooking. There may be one member households, two member households or multi-member households.

Institutional Household: A group of unrelated persons who live in an institution and take their meals from a common kitchen is called an Institutional Household. Examples of Institutional Households are boarding houses, messes, hostels, hotels, rescue homes, observation homes, beggars homes, jails, ashrams, old age homes, children homes, orphanages, etc. To make the definition more clearly perceptible to the enumerators at the Census 2011, it was specifically mentioned that this category or households would cover only those households where a group of unrelated persons live in an institution and share a common kitchen.

Houseless household : Households who do not live in buildings or census houses but live in the open or roadside, pavements, in hume pipes, under flyovers and staircases, or in the open in places of worship, mandaps, railway platforms, etc., are treated as Houseless Households.

Scheduled Caste and Scheduled Tribes

Article 341 of the Constitution provides that the President may, with respect to any State or Union territory, specify the castes, races or tribes or parts of or groups within castes, races or tribes which shall for the purposes of the Constitution be deemed to be Scheduled Castes in relation to that State or Union territory. Article 342 similarly provides for specification of tribes or tribal communities or parts of or groups within tribes or tribal communities which are to be deemed for the purposes of the Constitution to be Scheduled Tribes in relation to the various States and Union territories. In pursuance of these provisions, the list of Scheduled Castes and / or Scheduled Tribes are notified for each State and Union territory and are valid only within the jurisdiction of that State or Union territory and not outside.

The list containing the names of the Scheduled Castes and the Scheduled Tribes applicable for the Census of India 2011 in the State are given below:

List of Scheduled Castes : –Census 2011			
S. N.	Name of Scheduled Castes	S. N.	Name of Scheduled Castes
1	Agariya (excluding Sonbhadra district)	23	Boria
2	Badhik	24	Chamar, Dhusia ,Jhusia, Jatava
3	Badi	25	Chero (excluding Sonbhadra and Varanasi district)
4	Baheliya	26	Dabgar
5	Baiga (excluding Sonbhadra district)	27	Dhangar
6	Baiswar	28	Dhanuk
7	Bajaniya	29	Dharkar
8	Bajgi	30	Dhobi
9	Balahar	31	Dom
10	Balai	32	Domar
11	Balmiki	33	Dusadh
12	Bangali	34	Gharami
13	Banmanus	35	Ghasiya
14	Bansphor	36	Gond (excluding Mahrajanj, Siddharth Nagar, Basti, Gorakhpur Deoria, Mau, Azamgarh, Jaunpur, Ballia, Ghazipur, Varanasi, Mirzapur and Sonbhadra districts)
15	Barwar	37	Gual
16	Basor	38	Habura
17	Bawariya	39	Hari
18	Beldar	40	Hela
19	Beriya	41	Kalabaz

20	Bhantu	42	Kanjar
21	Bhuiya (excluding Sonbhadra district)	43	Kapariya
22	Bhuyiar	44	Karwal
45	Khairaha	List of Scheduled Tribes Census 2011	
46	Kharwar [excluding Benbansi (Excluding Deoria, Ballia, Ghazipur, Varanasi, and Sonbhadra districts)]	Sr. No. Name of Scheduled Tribes	
47	Khatik	1 2	Bhotia Buksa
48	Khorot	3	Jaunsari
49	Kol	4	Raji
50	Kori	5	Tharu
51	Korwa	6	Gond(Dhuria, Nayak, Ojha, Pathari, and Raj Gond as its synonyms)(in district of Maharajganj, Siddharth Nagar, Basti, Gorakhpur Deoria, Mau, Azamgarh, Jaunpur, Ballia, Ghazipur, Varanasi, Mirzapur and Sonbhadra)
52	Lalbegi	7	Kharwar, Khairwar (in district of Deoria, Balia, Ghazipur, Varanasi and Sonbhadra)
53	Majhwar	8	Saharya (in the district Lalitpur)
54	Mazhabi	9	Parahiya (in district of Sonbhadra)
55	Musahar	10	Baiga (in district of Sonbhadra)
56	Nat	11	Pankha, Panika (in the district of Sonbhadra and Mirzapur)
57	Pankha (excluding Sonbhadra and Mirzapur districts)	12	Agariya (in district of Sonbhadra)
58	Parahiya (excluding Sonbhadra district)	13	Patari (in district of Sonbhadra)
59	Pasi, Tarmali	14	Chero (in the district of Sonbhadra and Varanasi)
60	Patari (excluding Sonbhadra district)	15	Bhuiya, Bhuinya(in the district of Sonbhadra)
61	Rawat		
62	Saharya (excluding Lalitpur district)		
63	Sanaurhiya		
64	Sansiya		
65	Shilpkar		
66	Turaiha		

Language and Mother tongue: As per the census concept, each language is a group of mother tongues. The census questionnaire collects information on the mother tongue of each person. Mother tongue is the language spoken in childhood by the person's mother to the person. If the mother died in infancy, the language mainly spoken in the person's home in childhood will be the mother tongue. In the case of infants and deaf mutes, the language usually spoken by the mother is considered as mother tongue. It is not necessary that the language spoken as mother tongue should have a script. The mother tongues returned by the respondents in census are classified and grouped under appropriate languages according to their linguistic characteristics.

Literate: A person aged 7 years and above who can both read and write with understanding in any language is taken as literate. A person who can only read but cannot write is not literate. It is not necessary that to be considered as literate, a person should have received any formal education or passed any minimum educational standard. Literacy could have been achieved through adult literacy classes or through any non-formal educational system. People who are blind and can read in Braille are treated as literates.

Literacy rate: Literacy rate of the population is defined as the percentage of literates in the age-group seven years and above. For different age-groups the percentage of literates in that age-group gives the literacy rate.

Educational level: The highest level of education a person has completed.

Work: Work is defined as participation in any economically productive activity with or without compensation, wages or profit. Such participation may be physical and/or mental in nature. Work involves not only actual work but also includes effective supervision and direction of work. It even includes part time help or unpaid work on farm, family enterprise or in any other economic activity. All persons engaged in 'work' as defined above are workers. The main point to note is that the activity should be economically productive. Reference period for determining a person as worker and non-worker is one year preceding the date of enumeration.

Main worker: A person who has worked for major part of the reference period (i.e. six months or more during the last one year preceding the date of enumeration) in any economically productive activity is termed as 'Main worker'.

Marginal worker: A person who worked for 3 months or less but less than six months of the reference period (i.e. in the last one year preceding the date of enumeration) in any economic activity is termed as 'Marginal worker'.

Non-worker: A person who has not worked at all in any economically productive activity during the reference period (i.e. last one year preceding the date of enumeration) is termed as 'Non worker'.

Cultivator: For purposes of the Census, a person is classified as cultivator if he or she is engaged in cultivation of land owned or from government or from private persons or institutions for payment in money, kind or share. Cultivation also includes effective supervision or direction in cultivation. Cultivation involves ploughing, sowing, harvesting and production of cereals and millet crops such as wheat, paddy, jowar, bajra, ragi, etc., and other crops such as sugarcane, tobacco, ground-nuts, tapioca, etc., and pulses, raw jute and kindred fiber crop, cotton, cinchona and other medicinal plants, fruit growing, vegetable growing or keeping orchards or groves, etc. Cultivation does not include the plantation crops like– tea, coffee, rubber, coconut and betel nuts (areca). The workers engaged in Plantation crops are recorded under “other workers”.

Agricultural labourer: A person who works on another person’s land for wages in cash or kind or share is regarded as an agricultural labourer. She/he has no risk in the cultivation, but merely works on another person’s land for wages. An agricultural labourer has no right of lease or contract on land on which she/he works.

Household industry worker: Household industry is defined as an industry conducted by one or more members of the household at home or within the village in rural areas and only within the precincts of the house where the household lives in urban areas. The larger proportion of workers in household industry should consist of members of the household. The industry should not be run on the scale of a registered factory which would qualify or has to be registered under the Indian Factories Act and should be engaged in manufacturing, processing, servicing and repairs of goods. The activity relate to production, processing, servicing, repairing or making and selling of goods. It does not include professions such as a pleader, Doctor, Musician, Dancer, Waterman, Astrologer, Dhobi, Barber, etc. or merely trade or business, even if such professions, trade or services are run at home by members of the household.

Other worker: A person, who has been engaged in some economic activity during the last year of reference period but not as a cultivator or agricultural labourer or worker in Household Industry. The type of workers that come under this category include all government servants, municipal employees, teachers, factory workers, plantation workers, those engaged in trade, commerce, business, transport, banking, mining, construction, political or social work, priests, entertainment artists, etc. In fact, all those workers other than cultivators or agricultural labourers or household industry workers are ‘Other Workers’.

Work participation rate: Percentage of Workers (Main + Marginal) to total population.

Population density: Population density is the number of persons inhabited per square kilometer of the area.

Age: Age is measured in terms of the completed number of years.

Sex Ratio: Number of females per 1,000 males in a population.

(VI) NON-CENSUS CONCEPTS

Civic status of urban units: Civic Status of a town/city is determined on the basis of Civic Administrative Authority of the town e.g., Municipal Corporation / Corporation, Municipal Committee / Municipal council, Municipality etc.

Size class of U.A./town: Size-class of U.A./Town is based on the population size of the U.A./City/Town.

U.A.s/Towns with 100,000 and above population are classified as Class I U.A.s/ Towns. Towns with 50,000 to 99,999 population are classified as Class II towns, 20,000 to 49,999 population are Class III towns, population with 10,000- 19,999 are Class IV towns, population with 5,000 and 9,999 are Class V towns and towns with less than 5,000 population are Class VI towns.

Slum area : The Slum Areas (Improvement and Clearance) Act, 1956, which was enacted by the Central Government defined slums as (a) Areas where buildings are in any respect unfit for human habitation; or (b) are by reasons of dilapidation, overcrowding, faulty arrangement and design of such buildings, narrowness or faulty arrangement of streets, lack of ventilation, light or sanitation facilities, or any combination of these factors, are detrimental to safety, health or morals.

Mega city : The concept of ‘Mega city’ is a recent phenomenon in the Urban Sociology and is defined in term of metropolitan city in the form of large size, problem of management of civic amenities and capacity to absorb the relatively high growth of population. Indian Census in 1991 treated the population size of 5 million and above as the cutoff point to identify a place as the mega city. Whereas, for the purpose of inclusion in Centrally Sponsored Scheme for Infrastructure Development in Mega cities the Ministry of Urban Affairs and employment, Department of Urban Development adopted the criteria of 4 million and above population as per 1991 Census for Mega Cities. In 2001 Census, cities with 10 millions and above population have been treated as Mega cities and the same criteria of population has been adopted in 2011 census.

Concepts used in VD and TD of DCHB:

1. Educational Amenities:-The type of different educational facilities available in the village is given in numbers. Both Government and private educational facilities / institutions are considered for this purpose. If there are composite schools like Middle schools with Primary classes, or Secondary schools with middle classes, these are included in the number of Primary and Middle schools respectively. For example, if in a village there are two Primary schools and one Middle school with primary classes, the number of Primary schools in the village are given as three and that of Middle school as one even though there may be only three educational institutions. So also in case of Secondary schools. For better understanding, the distinctiveness of different types of schools is depicted hereunder:

1.1 Pre-primary (PP): Now-a-days, the children are sent to schools at a very early stage. Lot of pre-primary schools, private schools in particular, have come up in villages and towns. These may or may not be recognized by the competent authorities. Even many Secondary schools have classes starting from preprimary level. Pre-primary classes include Nursery, K.G., Pre-basic, Play school, etc.

1.2 Primary School (P): Schools providing education from Standard 1 and upward up to and inclusive of Standard V are classified as Primary Schools.

1.3 Middle School (M): Schools providing education from Standard VI and upward up to and inclusive of Standard VIII are classified as Middle Schools. A School with Class 1 to VIII is treated as two units, i.e. one Primary School and one Middle School.

1.4 Secondary School (S): Schools providing education from Standard IX and upwards up to and inclusive of Standard X are classified as Secondary Schools. A composite school with 1 to X standard is treated as three separate units and counted separately under the categories of Primary School, Middle School and Secondary School.

1.5 Senior Secondary School (SS): Schools and colleges that provide education for Standards XI and XII and first and second year of the Pre-University Course fall under this category. There are Senior Secondary Schools with Standard I and upwards up to Standard XII.

1.6. Degree College: (i) **Arts/Science/Commerce** : These are all educational institutions that provide post-PUC level education leading to University degree/diploma in any subject or combination of subjects and also post-graduate levels of education. The college offering courses in Arts, Science or Commerce either separately or in combination are covered under this category.

(ii) **Engineering College (E):** It is a graduate/post-graduate degree college providing Bachelor of Engineering (BE) or Bachelor of Technology (B. Tech.) or post-graduate engineering degrees like M.Tech.

(iii) **Medical Colleges:** These are graduate/post-graduate degree colleges providing MBBS or equivalent degree in alternative medicine like Ayurveda, Unani, Homeopathy etc. or post-graduate medical degrees like M.D or equivalent in the above branches of medicine.

1.7. Management College/ Institute (MI): It offers courses like Diploma in Management, Post-Graduate Diploma in Management, Masters of Business Administration (MBA) and specializations in different disciplines of Management like Marketing, Human Resources Development (HRD) etc.

1.8. Polytechnic (Pt): An Institution providing certificate/diploma (not equivalent to degree) in any technical subject like engineering, vocational courses like embroidery, fashion designing etc. It may be both Government and Private.

1.9. Vocational School/ITI: It is a vocational training institute imparting trainings in specific fields acquiring necessary skill, which will make the trainees employable or create them opportunities of self-employment. Trainings offered by Industrial Training Institutes (ITI) fall under this category.

1.10. Non-formal Education/Training Centre (NFTC): Non-vocational education centers, established by the Central and State Governments provide educational facilities to the interested persons irrespective of educational qualification, and age. These education centers are open to all.

1.11. Special School for Disabled: There are Government and Government recognized institutions/organizations engaged for providing education to different groups of disabled persons.

2. Medical Facilities: 2.1 Hospital-Allopathic and Hospital-Alternative medicine: A hospital is an Institution, where sick or injured are given medical or surgical care. Bed strength differs from hospital to hospital ranging from 31 to 500 depending upon whether these are sub-district, sub-divisional or district hospitals. If there is hospitals providing facilities under different systems of medicines such as, Allopathy, Ayurveda, Unani and Homeopathy etc., these details are given separately.

(a) **Allopathy:** The system of medical practice, which treats disease by the use of remedies which produce effects different from those produced by the disease under treatment.

(b) **Ayurveda:** Ayurveda means ‘Science of life’. The philosophy of Ayurveda is based on the theory of Pancha Mahabhootas (Five elements) of which all the objects and living bodies are composed of. The combination of these five elements are represented in the form of Tridosha: Vata, Pitta and Kapha.

These three 'doshas' are physiological entities of living beings. Ayurveda developed into eight distinct specialities, i.e., Internal Medicine, Pediatrics, Psychiatry, Eye and ENT, Surgery, Toxicology, Geriatrics and Science of virility. Two types of treatments, Preventive and Curative, are given in Ayurveda.

(c) Unani: Treatment of Unani consists of three components, namely, preventive, promotive and curative. Unani system of medicine has been found to be efficacious in conditions like Rheumatic Arthritis. Jaundice, Filarisis, Eczema, Sinusitis and Bronchial Asthma. For the prevention of the disease and promotion of health, the Unani System emphasizes six essentials: pure air, food and water, physical movement and rest, psychic movement and rest, sleep and wakefulness and retention of useful materials and evacuation of waste materials from the body.

(d) Homoeopathy: Treatment in Homoeopathy, which is holistic in nature, focuses on an individual's response to a specific environment. Homoeopathic medicines are prepared mainly from natural substances such as plant products, minerals and animal sources. Homoeopathic medicines do not have any toxic, poisonous or side effects. Homoeopathic treatment is economical as well and has a very broad public acceptance.

2.2 Community Health Centre (CHC): Community Health Centres are designed to provide referral health care for cases from PHC and those in need of specialist health care approaching the CHC directly. 4 PHCs are included under each CHC thus catering approximately 80,000 populations in tribal/hilly areas and 1, 20,000 populations for plain areas. CHC is a 30- bedded hospital providing specialist care in Medicine, Obstetrics and Gynaecology, Surgery and Paediatrics.

2.3 Primary Health Centre (PHC): A Primary Health Centre is the first contact point between a village community and the Government medical officer. A PHC covers a population of 20,000 in hilly, tribal or difficult areas and 30,000 populations in plain areas with 4-6 indoor/observation beds. It acts as a referral unit for 6 sub-centres. It has a medical officer and para medical staff.

2.4 Primary Health Sub- Centre (PHS): A Primary Health Sub-centre is the first contact point between the primary health care system and the community. As per the population norms, one PHS is established for every 5,000 population in plain areas and 3,000 population in hilly/ tribal/ desert areas. Each PHS has a sanctioned strength of one male and one female health worker.

2.5 Maternity and Child Welfare Centre (MCW): It provides pre-natal and post-natal services for both mother and child. The services include regular check-up of pregnant women, giving folic tablets, counseling, delivery, immunization of children with check-up etc.

2.6 TB Clinic (TBC): The diagnosis and treatment of TB are functions of the general health services and hence it is a part and parcel of Primary Health Care. Specialized units such as the District Tuberculosis Centre (DTC) act as referral centres. TB clinics are established by the Government of India under the National Tuberculosis Control Programme and implemented through a network of DTC. The DTC is the nodal point for TB control activities in the district and it also functions as a specialized referral centre. The functions of sub-district level Tuberculosis Unit (TU) are implementation, monitoring and supervision of TB control activities in its designated geographical areas.

2.7 Health Centre: Clinic where medicine and medical supplies are dispensed. It has no in-patient facility. A clinic (or an outpatient clinic) is a small private or public health facility that is devoted to the care of outpatients, often in a community, in contrast to larger hospitals, which also treat inpatients.

2.8 Dispensary: Place where patients are treated and medicines provided but with no in-patient facility. Immunizations, MCH Services and sometimes pathological tests are carried out here. It may be of allopathic or any alternative medicine.

2.9 Veterinary Hospital: Mostly run by the State Government or local body for treatment and preventive measures against diseases of domestic animals like cows, buffaloes etc in rural areas.

2.10 Mobile Health Clinic: These are Mobile vans well equipped with a range of health services to villages located far away from the CHCs, PHCs or any public health sources. The vans visit villages on designated days to deliver the health care services. The services generally offered are OPD, ante-natal and post-natal, B.P. examination, X-ray, ECG, Immunization, First Aid etc.

2.11 Family Welfare Centre: Check-up and counseling is provided to the pregnant and married women regarding small family norm and devices for having a small family. Temporary and permanent contraceptive devices are provided here.

2.12 Nursing Home: A nursing home is a long –term care facility licensed by the state that offers 24-hour room and board and health care services including basic and skilled nursing care, rehabilitation and a full range of other therapies., treatments and programs to old and sick people. The difference between a hospital and a nursing home is that a nursing home gives importance to convalescence from a disease while a hospital gives medical treatment for the disease.

2.13 Medicine Shop: A shop which sells drugs and medicines of any system of medicine viz. allopathic, homeopathic, ayurvedic or unani medicines, is considered as a medicine shop. Sometimes some shops and Paan shops also keep ordinary medicines, like Crocin, Burnol etc. These shops are not taken as medicine shops.

3. Drinking water: The following are the main source of drinking water facility (ies) available in the village.

3.1 Tap Water-treated: This source of drinking water refers to a source of drinking water which is provided to the villagers through pipes within their premises or to the villagers through common taps (public taps/community water points) by the Government departments, local bodies, panchayats, public or private estate agencies, etc. after treatment. Such a source is treated as ‘Tap water from treated source’.

3.2 Tap Water-un-treated: If the villagers are drawing drinking water through pipes either directly from a well or bore well or after pumping the well or tube well water, or the water is supplied through pipes to the households of the village or through public taps without treatment. Such a source is treated as ‘Tap water from un-treated source’.

3.3 Covered Well (CW): A well that is (1) covered on sides from run-off water (i.e., excess water from rain, snowmelt or other sources flows over the land) through a wall lining or casting that is raised above ground level on a platform that diverts spilled water away from the well and (2) covered so that bird droppings and animals cannot fall down the hole. It is considered as covered well.

3.4 Un-covered Well (UW): A well which is (1) un-covered on sides from runoff water, (2) un-covered from bird droppings and animals; or (3) both.

3.5 Hand Pump (HP): Hand pump means where ground water is taken out manually by operating a hand pump.

3.6 Tube Well / Borehole (TW): Tube well denotes the ground water source from where ground water is taken out through electrical or diesel pump. Spring, River/Canal, Tank/Pond/Lark are self explanatory.

4. Community Toilet Complex : Community Toilet may be constructed and maintained by Gram Panchayats or Private NGOs like Sulabh Sauchalaya or likes.

5. Rural Sanitary Mart or Sanitary Hardware Outlet (RSM): It is an outlet dealing with the materials, hardware and designs required for the construction of not only sanitary latrines but other sanitary facilities such as compost pit, washing platform and other sanitation and hygiene accessories required for individuals, households and the environment in the rural areas.

6. Community bio-gas or recycle of waste for productive use: Many of the solid wastes having economic values but put for disposal can be recycled for reuse. For example, food, cow dung, leaves, vegetable, paper, wood, plastics, old cloth etc. However, some of the wastes are not recyclable. These are carbon paper, thermo coal etc. When recyclable solid wastes is subjected to decomposition, bio-gas could be produced under favourable conditions. These systems of recycling may be there at the village level organized by Gram Panchayats with technical support from Governments or non-government organizations.

7. Communication and transport Facilities: 7.1 Post Office (PO): Self-explanatory.**7.2 Sub-Post Office (SPO):** Sub-post office includes Extra Departmental Post Offices and those providing franchise postal services and also part time services in lieu of some honorarium. The limited postal services include sale of stamps, receipt of letters and money orders and also distribution of letters.

7.3 Post & Telegraph Office (PTO): Telegraph office is set up by the Government to enable people to send or receive telegrams. If the phonogram facility is available (though the Telegraph office may not be equipped with Morse Code Transmitters), the village is considered to be having telegraph facility.

7.4 Telephones (landlines): If the village is having the Public Call Office (PCO) either run by the Post Office or by individuals or by a private shop, then the village is considered to be having telephone facility.

7.5 Public Call Office (PCO)/Mobile PCO: Self explanatory.**7.6 Mobile Phone Coverage:** Mobile phones are now very common particularly in urban areas. Some villages by virtue of being in close proximity to the urban areas also enjoy the benefits of the mobile phone services. Even if a few villagers avail the services of mobile phones, then the village is considered to be having access to mobile phone.

7.7 Internet Cafes/Common Service Centres (CSC): If the village is having the facility of Cyber Cafes or shops owned by private individuals providing the facility of surfing of the internet, then the village is considered to be having access to internet/cyber cafe facility. Government of India formulated the scheme of CSC with the vision of providing all government services in an integrated manner at the door step of the citizen at an affordable cost even in the remotest corners of the country through a combination of it based as well as non-IT based services.

7.8 National Highway (NH): These are main highways running through the length and breadth of the country. Each NH is numbered like NH-1, NH-2 for easy identification.

7.9 State Highway (SH): These are roads of a state linking district headquarters and important cities within a State and connecting them with NHs or Highways of the neighboring States.

7.10 Major District Roads (MDR): These are important roads within a district, serving areas of production and markets and connecting these with each other or with the main Highways.

7.11 Other District Roads (ODR): These are roads serving rural areas of production and providing them with outlet to market centres, taluka headquarters, block development head quarters or other main roads.

7.12 Village Road: The approach to village refers to the state of road etc., leading to the village. This is to see whether the village is approachable both in fair and foul weather, and whether it is inaccessible only for some time in the year.

7.13. Black-Topped (Pucca) Road (BTR): A road provided with a bituminous surfacing.

7.14 Gravel (Kuchha) Road (GR): A road constructed using well compacted crushed rock or gravel material (coarse sand, small stones), which is fairly resilient and does not become slippery when wet.

7.15 Water Bound Macadam (WBM): This is the road layer made of crushed or broken mixture of sand and rock fragments mechanically interlocked by rolling and voids filled with screening and binding material with the assistance of water.

7.16 Foot Path (FP): A trodden path for the use by pedestrians and in some cases bicycles. The Foot Paths are not suitable for vehicular traffic except bicycles in some cases. Most of the interior/forest villages are connected by Foot Paths.

8. Banks and Credit Societies: - Banking facility means a place where a person can operate a bank account. **8.1 Commercial Bank (CB):** These may be banks wholly owned by the Government of India. or by Indian or Foreign Companies. **8.2 Cooperative Banks (Coop. B):** A co-operative bank is a financial entity which belongs to its members, who are at the same time the owners and the customers of their bank. Cooperative banks are often created by persons belonging to the some local or professional community or sharing a common interest. These banks are registered under the Cooperative Societies Act. The cooperative banks are regulated by RBI and are covered by the Banking Regulations Act, 1949. **8.3 Agricultural Credit Society (ACS):** Major objectives of the ACS are to supply agricultural credit to meet the requirements of funds for agricultural production, the distribution of essential consumer commodities, the provision of storage and marketing facilities and for light agricultural implements and machinery. **8.4 Non-Agricultural Credit Society (NCS):** These societies include consumer cooperative societies and also credit cooperative societies of certain categories of persons like teachers, health workers, etc.

9. Miscellaneous Facilities: **9.1 Self-help Group (SHG):** Self-Help Groups are groups of between 10-25 women created by either NGOs or under the SGSY (Swarnjayanti Gram Swarozgar Yojana) for the purposes of meeting local credit needs. They are sometimes called Mahila Mandals in villages.

9. 2. Public Distribution System (PDS) shop: The shops through which some essential commodities are sold by the government at subsidized rates. They may also be known as ration shops and control shops.

9.3. Mandis/Regular Market: These are those clusters of shops with or without fixed premises which are open on at least six days a week and opens at least from morning hours to dusk.

9.4. Weekly Haat: These are those clusters of shops with or without fixed premises which are open once a week.

9.5. Agricultural Marketing Society: It is a common platform to analyse the issues among all the individuals and institutions in the field of agricultural marketing.

9.6. Nutrition Centre: Integrated Child Development Services (ICDS): The Integrated Child Development Services (ICDS) Scheme set up by the Government of India with the objective of providing following package of services to the children under 6 years and pregnant and lactating mothers in villages such as; Immunization, Health Check-up, Referral Services, Pre-school Non-formal Education and Nutrition & Health Education.

9.7. Anganwadi Centre: Each centre under the ICDS scheme is run by an Anganwadi Worker. One Anganwadi worker is appointed for specified population of the village. They are basically local women. They are assisted by Anganwadi helper. They provide pre-school non-formal education at the Centre and provide food to the children.

9.8. Accredited Social Health Activist (ASHA): ASHA is a health activist in the community who will create awareness on health and its social determinants and mobilize the community towards local health planning and increased utilization and accountability of the existing health services. She would be a promoter of good health practices. She will also provide a minimum package of curative care as appropriate and feasible for that level and make timely referrals. She will act as a motivator of different types of health related activities. Unlike ANM, she will not be involved in any clinical activities like immunization.

9.9. Sports Club/Recreation Centre: Indoor and out-door games are arranged by the Club and activities like wrestling, Judo Karate etc. are also done there.

9.10. Cinema/Video Hall (CV): If regular cinema houses licensed by Government is available, then the town/village is considered to be having the facility of Cinema Hall. Video hall owners screen films in their own or hired premises.

9.11. Public Library: Books are kept there which can be accessed by the public on loan basis. These may be sponsored by Government or Local Body or Panchayat or any influential person. Free service or nominal charges are made for using the facility.

9.12. Public Reading Room: Here the public may read newspapers and magazines. These may be sponsored by Government or Local Body or Panchayat or any influential person.

9.13. Newspaper Supply: The availability of the Newspaper(s), both in English or vernacular, in the village is considered to having the said facility.

10. Availability of Electricity/Power. If power is actually available, whatever may be the form of its use, it is indicated affirmative. If the village is having electricity for domestic purposes and the residents are using the same for domestic use, then it is considered that domestic power supply is available. If the electricity authority has not given domestic supply to the households on their request and people are using unauthorized electricity either by stealthily or misuse the supply meant for agricultural or industrial purposes, then it is not considered as availability of electricity for domestic purposes. However, if the village goes out of power due to temporary technical problems such as, transformer failures, theft of electrical equipment, etc., it is considered that electricity is available. Supply of electricity is considered available even when there is a temporary ban on new domestic connections. Connections to residential houses, bungalows, clubs, hostels and hospitals run on non-commercial basis, charitable, educational and religious institutions are included in the domestic category.

10.1 Power Supply for domestic use: This category includes electricity used only for domestic consumption. **10.2 Power supply for agricultural use:** This category includes all electricity connections given to the farmers for conducting various agricultural activities including irrigation. **10.3 Power supply for commercial use:** This category includes electricity connections given for workshops, industries etc. or for any commercial purposes. **10.4 Power supply for all uses:** This category includes electricity connection is available for domestic use, agricultural use, and for any commercial purposes.

11. Land Use Pattern: The land use area of the villages is given in hectares. The land use pattern in the Village Directory conform to the pattern of classification of land use as recommended by the Ministry of Agriculture, Government of India. The Ministry has recommended the maintenance of records of land use pattern under the 9 categories as indicated in the Village Directory.

12. System of drainage : Generally, by drainage system, we mean the network of mains and branches of underground conduits for the conveyance of sewerage to the point of disposal. Sewers that carry only household and industrial wastage are called separate sewers; those that carry storm water from roofs, streets and other surfaces are known as storm water drains, while those carrying both sewage and storm water are called combined sewers. However, in towns, which are not provided with such underground sewerage system, it is mentioned whether it has open drainage system. There may be possibility of the town having both closed as well as open drainage systems.

13. Type of latrines: The data on various types of latrines both public and private together are collected. The three types of latrines considered here are, Pit Latrine, Flush/Pour Flush Latrine and Service Latrine. **(i) Pit System:** The latrines are attached to the pit that is dug into the ground for the reception of night soil, are reckoned as pit latrine. **(ii) Flush/pour flush:** A flush latrine uses a cistern or holding tank for flushing water and has a water seal, which is a U-shaped pipe, below the seat or squatting pan that prevents the passage of flies and odours. A pour flush latrine uses a water seal, but unlike a flush latrine, a pour flush latrine uses water poured by hand for flushing (no cistern is used). **(iii) Service:** Type of latrine from where night soil is removed manually by scavengers. All other types of latrines are covered under "Others" category.

14. Protected Water Supply- Source and capacity of Storage system: There are various sources of water supply and its storage system in the town.

14.1 Service Reservoir: A service reservoir is a water storage container that holds clean water after it has been treated in a water plant, and before it is piped to the end users. These containers are covered, and are designed to keep the water safe from contamination. Their main purpose is to provide a buffer within the water supply system so that water supplies can be maintained across periods of varying demand.

14.2 River Infiltration Gallery: Infiltration Galleries are capable of supplying large quantities of water, and are used where wells are unable to supply water needs, i.e. where an impermeable rock barrier affects well efficiency, Infiltration galleries are one or more horizontal screens placed adjacent to (on-shore), or directly underneath (bed-mounted), a surface water source.

14.3 Bore Well Pumping System: A bore well is a well of 6" to 12" in diameter drilled into the earth for retrieving water. The depth of a bore well can vary from 50 feet to 3000 feet. Water is pumped out to surface through electricity/generator.

14.4 Pressure Tank: Tank that is used to ensure consistent water pressure and for storage of water. Usually located in basement of house but sometimes (in older settings) located in well pit.

- 15. Road lighting (Points):** Road lighting means the number of street lights that are maintained in the town.
- 16. Home Orphanage:** Orphanage is the name to describe a **residential institution** devoted to the **care of orphans** – children whose parents are deceased or otherwise unable to care for them. Parents, and sometimes grandparents, are legally responsible for supporting children, but in the absence of these or other relatives willing to care for the children, they become a **ward of the state**, and orphanages are a way of providing for their care and housing.
- 17. Working women's hostel:** These may be recognised or non-recognised by any public authority. The data on number of working women's hostels available in the town are collected with number of seats.
- 18. Old Age Home:** There are two types of Old Age Homes in India. One is the "Free" type which cares for the destitute old people who have no one else to care for them. They are given shelter, food, clothing and medical care. The second type is the "Paid" home where care is provided for a fee. Nowadays, such "Retirement" homes have become very popular in India and they are well worth considering.
- 19. Stadium:** A stadium is a place, or venue, for (mostly) outdoor **sports**, concerts or other events, consisting of a field or stage partly or completely surrounded by a structure designed to allow spectators to stand or sit and view the event.
- 20. Auditorium/Community Hall:** These are the places where meetings, social functions etc. are organised.

(vii) 2011 Census finding

Population Distribution:

The total population of the district is 2335819 in which 1747172 live in rural and rest 588647 in urban parts. There are six tahsils in district namely Suar, Bilaspur, Rampur, Shahabad, Milak and Tanda which have urban population also. The most populous tahsil is Rampur followed by Shahabad. Bilaspur is least populated tahsil. The urban population in the district is 588647 or 25.02 percent. The urban population is maximum (52.1 percent) in Rampur tahsil. There are 1163 revenue villages in the district out of which 1108 are inhabited at the 2011 Census. The total rural population of 1747172 is spread over Six CD blocks. The most populous CD Block is Suar with a population of 435551 and with maximum number of 263 inhabited villages. 79 populated villages have a population of less than 200 and such villages form 7.0 per cent of the total populated villages in six CD Blocks. The population density in the district is 987.

Size-class and status of towns:

In the total urban population of 588647 as many as 325313 live in Rampur NPP town. The next big town is Tanda NPP with a population of 48049. The above two are class I and III towns having the civic status of Nagar Palika Parishad (NPP). Towns Suar, Bilaspur and Milak are also NPP. Rest of the three towns are Nagar Panchayat (N.P.) out of which Kemari and Shahabad are class III towns and Maswasi is IV town. Out of the ten towns one is class I, six class III and two class IV and one in class V towns.

Population growth:

At the present territorial jurisdiction the population of the district is 2335819 at 2011 Census and growing by 21.42 per cent during the decade 2001-2011. The decadal growth at 21.42 per cent in the district has been at higher level than in the state at 20.2 per cent.

Population Density:

The district has an area of 2,367.00 square kilometre. The population density in the district is 987.

Sex-Ratio:

The sex-ratio in the district at 909 is behind 912 at the state level. Indeed the sex-ratio has all along been lower in the district as against the state since 1901. As against the urban areas of the district, the sex-ratio is higher than that in rural areas except in census year 1961 when in rural areas, sex ratio (875) was

higher than that (855) in urban area. Among tahsils, highest sex-ratio (893) is in Rampur and lowest (856) in Shahabad. Among CD Blocks the sex-ratio is highest in Bilaspur at 883 and lowest in Shahabad at 855. Out of 1108 inhabited villages in the district there are 33.66 per cent villages (with 44.89 per cent of rural population) which are having a sex-ratio range 900-949. In the urban parts of the district the sex-ratio is 917 with highest of 927 in Bilaspur NPP and lowest 909 in Ajiptur CT. The sex-ratio of population on the age-group 0-6 is 924 in the district which is higher than the state being only at 902. As against a sex-ratio of 920 in the age-group 0-6 of rural population of the district, it is highest at 950 in Saidnagar CD Block and lowest at 883 in Bilaspur CD Block. It may be noted that out of 1108 inhabited villages in the district, in 14.08 per cent of villages with 20.0 per cent of rural population the sex-ratio in the age-group 0-6 is in the range of 900-949. As against the 0-6 age-group sex-ratio of 920 in the rural area of the district it is 937 in urban area. Among towns this sex-ratio (0-6) is highest at 1001 in Tanda NPP and lowest at 894 in Milak (NPP).

Work Participation Rate:

In the total population of the district of Rampur, workers account for 31.56 percent and rest of 68.44 per cent are non-workers. Among worker 24.16 per cent are main workers and rest of 7.41 per cent are marginal workers. In absolute terms males outnumber females both as main worker and marginal workers. The extent of main workers is highest at 26.33 per cent in Rampur tahsil and lowest at 22.20 per cent in Tanda tahsil. In case of marginal workers also the proportion is highest in Shahabad tahsil as 10.50 per cent in comparison to only 5.36 per cent in Bilaspur. In the district among workers 29.05 per cent are cultivators and 32.36 per cent other workers. 18.72 per cent of female workers are engaged as cultivators.

Literacy:

In the district 53.34 percent population is literate. The literacy is 56.0 percent in urban areas and 52.41 per cent in rural areas. The males literacy is higher at 61.4 per cent than 44.44 percent female literacy and therefore, the gap in male/female literacy rate is 16.96 percent points. In rural areas among six CD Blocks, the highest literacy is at 57.04 percent in Milak and lowest at 48.29 per cent in Chamraua. The literacy among males in rural areas is 61.83 per cent in comparison to 41.97 per cent among females. The lowest female literacy of 37.86 per cent are in Shahabad and Chamraua CD Blocks. However the gap in male/female literacy rate is highest in Milak CD Block which is 22.32 percent points. In 32.67 per cent of villages covering also 35.73 percent of maximum rural population the literacy range is 51 to 60. Among urbanites in the district, as much as 60.18 per cent males are literates as against 51.44 per cent females. The highest urban literacy is in Rampur NPP at 59.47 per cent and lowest in Saijni Nankar CT at 31.03 per cent. The maximum male literacy is found in Milak at 70.65 per cent and lowest at 32.38 per cent in Saijni Nankar CT. However, the highest female literacy is in Milak NPP at 56.91 per cent and lowest at 29.55 per cent in Saijni Nankar. Still, the maximum gap in male-female literacy rate at 19.66 percentage point is found in Maswasi. The rural literacy among scheduled castes is 55.96 per cent, and 59.46 per cent in towns. There are only 49 persons (37 males and 12 females) Scheduled Tribes as literate in rural area whereas 203 Scheduled Tribes are literates in towns, 121 male and 82 females.

(viii) Brief analysis of PCA data:

Primary Census Abstract gives data up to C.D. Block/UA/City/Town level for the country and state. It contains information relating to area (in sq km), number of occupied residential houses, number of households, total population, population in age-group 0-6, scheduled caste and scheduled tribe population with male-female break up along with main and marginal workers separately by sex. Both main and marginal workers have been further classified into four broad industrial categories viz., cultivators, agricultural laborers, household industry workers and other workers and presented along with non-workers by sex. The district throws up vivid picture of its population by varying parameters at the 2011 Census. Among few of the peculiar characteristics of the population is being highlighted here on the basis of the following inset tables.

Serial number	Tahsil	Population						Percentage decadal variation 2001-2011			Percentage urban population	
		2001			2011			Total	Rural	Urban	2001	2011
		Total	Rural	Urban	Total	Rural	Urban					
1	2	3	4	5	6	7	8	9	10	11	12	13
1	Suar	325589	244198	81391	343409	293514	49895	5.47	20.20	-38.70	25.0	14.5
2	Tanda	235328	235328	0	340587	292528	48059	44.73	24.31	0.00	0.0	14.1
3	Bilaspur	238621	178999	59622	289195	216589	72606	21.19	21.00	21.78	25.0	25.1
4	Rampur	551388	269894	281494	670879	321621	349258	21.67	19.17	24.07	51.1	52.1
5	Shahabad	289225	256855	32370	355070	316794	38276	22.77	23.34	18.25	11.2	10.8
6	Milak	283588	258012	25576	336679	306126	30553	18.72	18.65	19.46	9.0	9.1
	District Total	1,923,739	1,443,286	480,453	2,335,819	1,747,172	588,647	21.42	21.06	22.52	25.0	25.2

The growth rates of each tahsil in the Rampur district for total, rural and urban areas and percentage of urban population to total population is given in table. The decadal growth rate of the district is 21.42 per cent during 2001-2011. The growth rates for rural and urban areas of the district are 21.06 and 22.52 per cent respectively. Out of the total population of the district 74.80 per cent live in rural areas while 25.20 per cent live in urban areas in 2011 in the district. The proportion of urban population has slightly increase during the decade from 25.0 per cent in 2001 to 25.20 per cent in 2011 in the district.

Serial number	District / C.D. block	Total number of inhabited villages	Total rural population			Number and percentage of villages	Population less than 200	
			Persons	Males	Females		Males	Females
1	2	3	4	5	6	7	8	9
1	0050-Suar	263	435,551	227,877	207,674	31 (12 %)	1,397	1,290
2	0051-Bilaspur	225	237,761	124,662	113,099	37 (16 %)	1,904	1,630
3	0052-Saidnagar	111	228,317	118,950	109,367	2 (2 %)	181	134
4	0053-Chamraua	123	222,623	117,063	105,560	1 (1 %)	91	73
5	0054-Milak	197	306,126	161,380	144,746	2 (1 %)	121	117
6	0055-Shahabad	189	316,794	166,946	149,848	6 (3 %)	196	193
	Total	1,108	1,747,172	916,878	830,294	79 (7 %)	3,890	3,437

Number and percentage of villages	Population 200-499		Number and percentage of villages	Population 500-999		Number and percentage of villages	Population 1000-1999	
	Males	Females		Males	Females		Males	Females
10	11	12	13	14	15	16	17	18
36 (14 %)	6,533	5,864	59 (22 %)	23,138	21,192	63 (24 %)	46,532	41,995
47 (21 %)	8,275	7,460	55 (24 %)	20,950	19,011	59 (26 %)	44,395	40,510
11 (10 %)	1,943	1,738	19 (17 %)	7,435	6,591	43 (39 %)	33,023	30,585
10 (8 %)	2,063	1,782	30 (24 %)	12,086	10,954	47 (38 %)	37,189	33,090
15 (8 %)	2,884	2,549	61 (31 %)	24,040	21,300	68 (35 %)	53,873	47,917
22 (12 %)	3,999	3,429	48 (25 %)	18,330	16,291	63 (33 %)	47,921	43,252
141 (13 %)	25,697	22,822	272 (25 %)	105,979	95,339	343 (31 %)	262,933	237,349

Number and percentage of villages	Population 2000-4999		Number and percentage of villages	Population 5000-9999		Number and percentage of villages	Population 10000 and above	
	Males	Females		Males	Females		Males	Females
19	20	21	22	23	24	25	26	27
59 (22 %)	92,854	84,817	13 (5 %)	46,033	42,018	2 (1 %)	11,390	10,498
23 (10 %)	34,920	31,806	4 (2 %)	14,218	12,682	0 (0 %)	0	0
29 (26 %)	42,012	38,394	4 (4 %)	14,404	13,632	3 (3 %)	19,952	18,293
30 (24 %)	48,627	43,749	5 (4 %)	17,007	15,912	0 (0 %)	0	0
48 (24 %)	70,690	64,147	3 (2 %)	9,772	8,716	0 (0 %)	0	0
44 (23 %)	70,107	62,762	5 (3 %)	16,037	14,132	1 (1 %)	10,356	9,789
233 (21 %)	359,210	325,675	34 (3 %)	117,471	107,092	6 (1 %)	41,698	38,580

Table-2 gives C.D. block-wise population, number and percentage of villages falling in each range of population size of villages and number of males and females in each population range at C.D. block level in the district. Out of the 1108 inhabited villages, 79 (7.0 per cent) are small sized villages with population below 200 persons. In the size of 200 to 499 persons there are 141 villages having 13.0 per cent villages of the district while in the size class of 500-999 population claims 272 villages with 25.0 per cent of the total villages in the district. 343 villages (31.0 per cent) are in the size class of 1,000-1,999 and 233 villages (21.0 per cent) are in the size class of 2,000-4,999. 24 villages in the district fall in the ranges of 5,000-9999 and 10000 above population only 6 villages are recorded.

Table 3: New Towns, Denotified, Declassified and Merged Towns in 2011 Census

Name of town	
(a) New	
(i) Statutory town	Nil
(ii) Census town	2
	Saijni Nankar (CT)
	Ajitpur (CT)
(b) De-notified	
(i) Statutory towns of 2001 census de-notified and also did not satisfy the criteria to be treated as census towns.	Nil
(ii) Statutory towns of 2001 census de-notified but identified as census towns based on demographic and economic criteria.	Nil
(iii) Census towns of 2001 census are notified as statutory town in 2011 census.	Nil
(c) Declassified	Nil
(d) Wholly merged with other town(s)	Nil
Declassified means the census towns of 2001 census which failed to satisfy the demographic and economic criteria.	
During the decade 2001-2011, no new town has been added or declassified /merged with other town in the district.	

Table 4 : SexRatio of State and District1901-2011

YEAR	UTTAR PRADESH			Rampur		
	Total	Rural	Urban	Total	Rural	Urban
1901	938	941	916	897	883	959
1911	916	922	866	876	868	917
1921	908	918	834	866	861	882
1931	903	916	813	855	849	882
1941	907	922	824	845	835	878
1951	908	922	827	863	837	922
1961	907	921	817	871	875	855
1971	876	884	826	836	828	869
1981	882	889	850	843	829	883
1991	876	879	864	858	846	893
2001	898	904	876	879	872	902
2011	912	918	894	909	906	917

NOTE-1-Sex -Ratio has been defined here as the numberof females per 1000 males

As per 2011 Census sex-ratio of 909 females per 1,000 males has been recorded in the district against the state average of 912 as can be seen in Table 4 above. The sex-ratio of the district has been lower as compared to the state average figures from 1901 to 2011. The lowest sex ratio of 836 females per 1000 males were recorded in the district during 1971 against the lowest in the state of 876 females. It is also observed that the proportion of females in urban areas is higher than that of rural areas in the district except in the year 1961.

TABLE 5 : SEX RATIO BY TAHSILS, 2011

Serial number	Name of Tahsil	Sex ratio		
		Total	Rural	Urban
1	2	3	4	5
1	00723-Suar	915	915	920
2	00724-Tanda	910	910	910
3	00725-Bilaspur	912	908	923
4	00726-Rampur	913	908	917
5	00727-Shahabad	900	898	919
6	00728-Milak	898	897	914
	District: 136-Rampur	909	906	917

Table-5 gives sex-ratios for total, rural and urban areas at tahsil level as per 2011 census. There are 909 females for every thousand males in Rampur district. It becomes clear from the table that sex-ratio in urban areas is higher than that of rural areas in all tahsil. The sex ratio among rural and urban population is 906 and 917 females respectively. The rural sex ratio in the tahsils varies between 897 in Milak tahsil and 915 females per 1,000 males in Suar tahsil. The rural sex ratio in Tanda and Suar tahsils is higher than district rural average (906). In urban areas the highest sex ratio is recorded in Bilaspur (923) and the lowest in Tanda(910).

Serial number	Name of C D block	Sex ratio
1	2	3
1	0050-Suar	911
2	0051-Bilaspur	907
3	0052-Saidnagar	919
4	0053-Chamraua	902
5	0054-Milak	897
6	0055-Shahabad	898
	Total	906

Table-6 presents C.D. block-wise sex-ratio for rural population in the district. The sex-ratio in rural areas of the district comes 906 females per 1,000 males. Among C.D. blocks it is highest in Saidnagar (919) while the lowest 897 is recorded in Milak C.D. block. Sex-ratios of Bilaspur, Suar and Saidnagar C.D. block are higher than the district rural average of 906 while in the remaining blocks, this value is below the district average.

TABLE 7 : SEX RATIO OF RURAL POPULATION BY RANGES, 2011

Range of sex ratio for villages	Number of inhabited villages	Percentage of villages in each range	Population 2011	Percentage distribution of population
1	2	3	4	5
Less than 700	13	1.17	1077	0.06
700 - 749	9	0.81	2115	0.12
750 - 799	31	2.80	15916	0.91
800 - 849	125	11.28	111657	6.39
850 - 899	356	32.13	598342	34.25
900 - 949	373	33.66	784287	44.89
950 - 999	136	12.27	204172	11.69
1000 - 1099	52	4.69	25698	1.47
1100+	13	1.17	3908	0.22
District: Rampur (136)	1108	100	1747172	100
Sex ratio District (Rural):906				

Table 7 presents the distribution of villages by 9 sex-ratio ranges based on 2011 Census. The maximum number of villages i.e. 373 accounting for 33.66 per cent of the total villages having largest population of 44.89 per cent in the district fall in the sex-ratio range of 900-949 females per 1,000 males. It is followed by the sex-ratio range of 850-899 which claims 356 villages (32.13 per cent) and 34.25 per cent population. The highest range of 1,100 & above claims 13 villages (1.17 per cent). This range shares 0.22 per cent rural population of the district while in the sex-ratio range of 950-999, there are 136 villages (12.27 per cent). Less than 700, the number of villages are 13 (1.17 per cent). In these ranges, the percentage of population is comparatively low. The maximum number of villages i.e. 373 having maximum population (44.89 per cent) fall in the higher sex-ratio ranges of 900-949 and above showing that in majority of villages the sex-ratio is significantly higher.

Serial number	Name of U.A. / Town	Urban status of town	Sex ratio
1	2	3	4
1	800690-Maswasi (NP)	(NP)	918
2	800691-Suar (NPP)	(NPP)	922
3	800692-Tanda (NPP)	(NPP)	910
4	800693-Bilaspur (NPP)	(NPP)	927
5	800694-Kemri (NP)	(NP)	917
6	800695-Rampur (NPP)	(NPP)	917
7	117035-Sajini Nankar (CT)	(CT)	916
8	117036-Ajitpur (CT)	(CT)	909
9	800696-Shahabad (NP)	(NP)	919
10	800697-Milak (NPP)	(NPP)	914
	Sex ratio (Urban) district:		917

Table 8 gives sex-ratio of towns. The sex-ratio in urban areas of the district comes to 917 females per 1,000 males. Among the 10 towns of the district the sex-ratio varies between 909 and 927 Bilaspur NPP has the highest sex-ratio (927), while Ajitpur(CT) has the lowest sex-ratio of 909.

Serial number	Name of Tahsil	Total / Rural / Urban	Total population in 0-6 age group			Sex ratio for 0-6 age group
			Persons	Males	Females	
1	2	3	4	5	6	7
1	00723-Suar	Total	56881	29413	27468	934
		Rural	49288	25513	23775	932
		Urban	7593	3900	3693	947
2	00724-Tanda	Total	58494	30105	28389	943
		Rural	50345	26032	24313	934
		Urban	8149	4073	4076	1001
3	00725-Bilaspur	Total	44132	23260	20872	897
		Rural	33496	17770	15726	885
		Urban	10636	5490	5146	937
4	00726-Rampur	Total	101049	52309	48740	932
		Rural	57619	29740	27879	937
		Urban	43430	22569	20861	924
5	00727-Shahabad	Total	63603	33213	30390	915
		Rural	57241	29969	27272	910
		Urban	6362	3244	3118	961
6	00728-Milak	Total	55068	28851	26217	909
		Rural	50925	26664	24261	910
		Urban	4143	2187	1956	894
	District: 136-Rampur	Total	379227	197151	182076	924
		Rural	298914	155688	143226	920
		Urban	80313	41463	38850	937

The table 09 presents population of age-group 0-6 years and sex-ratio for total, rural and urban areas in respect of each tahsil of the district. Total population in age-group 0-6 is 379227 persons comprising 197151 males and 182076 females. The total sex-ratio in this age-group works out as 924 females for every thousand males in the district. The sex-ratio in rural and urban areas comes 920 to 937 females in this age-group respectively. The rural sex-ratio in tahsils varies between 897 in Bilaspur tahsil and 943 in Tanda tahsil. The sex-ratio of tahsil Rampur, Suar and Moradabad are higher than district rural

average (924). In urban areas, the highest sex-ratio is recorded in Tanda urban (1001) and the lowest is found in Milak urban (894).

Serial number	Name of C.D. block	Total population in 0-6 age group			Sex ratio for 0-6 age group
		Persons	Males	Females	
1	2	3	4	5	6
1	0050-Suar	73570	38092	35478	931
2	0051-Bilaspur	36949	19627	17322	883
3	0052-Saidnagar	40772	20906	19866	950
4	0053-Chamraua	39457	20430	19027	931
5	0054-Milak	50925	26664	24261	910
6	0055-Shahabad	57241	29969	27272	910
	Total	298914	155688	143226	920

Table 10 gives C.D. block-wise sex-ratio of rural child population in the age-group 0-6 years in the district. The sex-ratio is 920 for the district (rural). The sex-ratio of C.D. block varies between 883 to 950. It is highest in saidnagar C.D. block (950) followed by 931 in Suar and Chamraua C.D. blocks and lowest 883 is found in Bilaspur C.D. block. The sex-ratio of Saidnagar, Suar and Chamraua C.D. blocks are higher than that of the district rural (920) average while in the remaining blocks, it is below the average of the district.

Range of sex ratio for villages	Number of inhabited villages	Percentage distribution of villages	Population 2001	Percentage distribution of population
1	2	3	4	5
Less than 700	120	10.83	7235	2.42
700 - 749	57	5.14	9319	3.12
750 - 799	83	7.49	15459	5.17
800 - 849	130	11.73	34884	11.67
850 - 899	153	13.81	52493	17.56
900 - 949	156	14.08	61565	20.60
950 - 999	124	11.19	49658	16.61
1000 - 1099	171	15.43	50247	16.81
1100+	114	10.29	18054	6.04
District: Rampur (136)	1108	100	298914	100
Sex ratio District (Rural) : 920				

Table 11 shows the distribution of villages in 9 sex-ratio ranges of the age-group 0-6 years as well as percentage of villages, total population and percentage of population of this age-group falling in each range of sex-ratio in the district.

The maximum number of villages i.e.171 (15.43 per cent) having largest population (16.81 per cent) in the district (rural) fall in the sex-ratio range of 1000-1099 females per 1,000 males in age of 0-6 years. It is followed by the sex-ratio range of 900-949 which account for 156 villages (14.08 per cent) and 20.60 per cent population. Next to it are 153 villages (13.81 per cent) in the range of 850-899 with 17.56 per cent population. 130 villages (11.73 per cent) having 11.67 per cent population fall in sex-ratio range of 800-849. Sex-ratio range of Less than 700, number of villages are 120 (10.83 per cent), Less than 700,700-749, 750-799 and 1100+ ranges, the percentage of population is also low.

Serial number	Name of UA / Town	Urban status of town	Total population in 0-6 age group			Sex ratio for 0-6 age group
			Persons	Males	Females	
1	2	3	4	5	6	7
1	800690-Maswasi (NP)	(NP)	2748	1423	1325	931
2	800691-Suar (NPP)	(NPP)	4845	2477	2368	956
3	800692-Tanda (NPP)	(NPP)	8149	4073	4076	1001
4	800693-Bilaspur (NPP)	(NPP)	6116	3141	2975	947
5	800694-Kemri (NP)	(NP)	4520	2349	2171	924
6	800695-Rampur (NPP)	(NPP)	39513	20512	19001	926
7	117035-Sajini Nankar (CT)	(CT)	1472	768	704	917
8	117036-Ajitpur (CT)	(CT)	2445	1289	1156	897
9	800696-Shahabad (NP)	(NP)	6362	3244	3118	961
10	800697-Milak (NPP)	(NPP)	4143	2187	1956	894
	District (Urban): 136-Rampur		80313	41463	38850	937

Table 12 shows population and sex ratio in age group 0-6 years in respect of towns. The sex ratio of towns in this age group was 937 as a whole, whereas the maximum was shown in Tanda NPP (1001) followed by Shahabad NP (961) and lowest in Milak NP (894). The sex ratio in town Suar NPP, Tanda NPP, Bilaspur NPP and Shahabad NPP is above the district (urban) average and in the remaining six towns it is below the district (urban) average.

Serial number	Name of Tahsil	Total / Rural / Urban	Total population	Total Scheduled Castes population	Total Scheduled Tribes population	Percentage of Scheduled Castes population to total population	Percentage of Scheduled Tribes population to total population
1	2	3	4	5	6	7	8
1	00723-Suar	Total	343409	29115	18	8.48	0.01
		Rural	293514	26012	11	8.86	0
		Urban	49895	3103	7	6.22	0.01
2	00724-Tanda	Total	340587	44650	6	13.11	0
		Rural	292528	44037	6	15.05	0
		Urban	48059	613	0	1.28	0
3	00725-Bilaspur	Total	289195	39077	75	13.51	0.03
		Rural	216589	35644	56	16.46	0.03
		Urban	72606	3433	19	4.73	0.03
4	00726-Rampur	Total	670879	45604	200	6.8	0.03
		Rural	321621	30219	0	9.4	0
		Urban	349258	15385	200	4.41	0.06
5	00727-Shahabad	Total	355070	78335	34	22.06	0.01
		Rural	316794	72650	30	22.93	0.01
		Urban	38276	5685	4	14.85	0.01
6	00728-Milak	Total	336679	71155	25	21.13	0.01
		Rural	306126	69276	19	22.63	0.01
		Urban	30553	1879	6	6.15	0.02
	136-Rampur	Total	2335819	307936	358	13.18	0.02
		Rural	1747172	277838	122	15.9	0.01
		Urban	588647	30098	236	5.11	0.04

Table 13 depicts the distribution of Scheduled Castes and Scheduled Tribes population as well as their percentage to total population at tehsil level in rural and urban areas of the district. Of 2335819 total population of the district, 13.18 per cent of the total population belong to Scheduled Castes and 0.02 per cent to Scheduled Tribes as they account for only 358. The percentage of Scheduled Castes population constitutes 15.9 per cent in rural population and 5.11 per cent in urban population of the district. The highest percentage of total Scheduled Castes population is recorded in Shahabad tahsil (22.06) while the lowest is found in Rampur tahsil (6.8). The proportion of Scheduled Tribes population is negligible both in rural and urban areas. Scheduled Tribes population in the district is mainly concentrated in tahsil of Rampur, Bilaspur and Suar. The lowest number of only 6 Scheduled Tribes is recorded in Tanda tahsil.

Serial number	Name of C.D. block	Total population	Total Scheduled Castes population	Total Scheduled Tribes population	Percentage of Scheduled Castes population to total population	Percentage of Scheduled Tribes population to total population
1	2	3	4	5	6	7
1	0050-Suar	435551	53735	17	12.34	0
2	0051-Bilaspur	237761	37193	56	15.64	0.02
3	0052-Saidnagar	228317	21611	0	9.47	0
4	0053-Chamraua	222623	23373	0	10.5	0
5	0054-Milak	306126	69276	19	22.63	0.01
6	0055-Shahabad	316794	72650	30	22.93	0.01
	Total	1747172	277838	122	15.9	0.01

Table 14 shows distribution of Scheduled Castes and Scheduled Tribes population in each C.D. block of the district 15.9 per cent of rural population of the district belongs to Scheduled Castes and 0.01 per cent to Scheduled Tribes. At C.D. block level, Scheduled Castes population varies between 9.47 per cent in Saidnagar and 22.93 per cent in Shahabad C.D. block.. The other C.D. blocks containing a higher percentage of Scheduled Castes are Milak (22.63), Bilaspur (15.64) and Suar (12.34). The highest proportion of 0.02 per cent (56) Scheduled Tribes population is counted in Bilaspur C.D. block. The lowest number of Scheduled Tribes is recorded in Suar CD Block which account for only 17.

Percentage range of Scheduled Castes population to total population	Number of villages	Percentage	Scheduled Castes Population	Percentage
1	2	3	4	5
NIL	205	18.50	0	0.00
Less than 5	272	24.55	9861	3.55
5 - 10	129	11.64	23157	8.33
11 - 20	174	15.70	47817	17.21
21 - 30	111	10.02	49190	17.70
31 - 40	75	6.77	51444	18.52
41 - 50	49	4.42	30310	10.91
51 - 75	65	5.87	50294	18.10
76 and above	28	2.53	15765	5.67
District: Rampur(136)	1108	100.00	277838	100.00

Table 15 reflects the number of villages according to the proportion of Scheduled Castes population to their total population in different ranges of percentage at district level. 205 villages

accounting for 18.50 per cent of total 1108 inhabited villages in the district do not have any Scheduled castes population. The proportion of Scheduled Castes population is less than 5 per cent in 272 villages (24.55 per cent). In 129 villages, it varies between 5-10 per cent while the next range of 11-20 per cent accounts for 174 villages constituting 15.70 per cent of the total villages. The range 21-30 and 31-40 per cent contains 111 and 75 villages respectively. Both these ranges together account for 16.79 per cent villages of the district. 142 villages fall in the range of 41-50 and above per cent ranges. 28 villages are such where the proportion of Scheduled Caste is more than 76.0 per cent. These villages contain 5.67 per cent Scheduled Castes population of the district. The maximum of the 18.52 per cent of the Scheduled Castes population is covered by range of 31-40 per cent.

Percentage range of Scheduled Tribes population to total population	Number of villages	Percentage	Scheduled Tribes Population	Percentage
1	2	3	4	5
NIL	1093	98.65	0	0.00
Less than 5	13	1.17	105	86.07
5 - 10	2	0.18	17	13.93
11 - 20	0	0.00	0	0.00
21 - 30	0	0.00	0	0.00
31 - 40	0	0.00	0	0.00
41 - 50	0	0.00	0	0.00
51 - 75	0	0.00	0	0.00
76 and above	0	0.00	0	0.00
District: Rampur(136)	1108	100.00	122	100.00

Table 16 indicates the distribution of villages by percentage ranges of Scheduled Tribes population to total population in the villages. There is no Scheduled Tribes population in any of 1,093 villages of the district. Only 15 village having Schedule tribe population are in ranges less than 5 and 5-10 respectively.

Serial number	Name of UA / Town	Total population	Total Scheduled Castes population	Total Scheduled Tribes population	Percentage of Scheduled Castes population to total population	Percentage of Scheduled Tribes population to total population
1	2	3	4	5	6	7
1	800690-Maswasi (NP)	17737	2439	6	13.75	0.03
2	800691-Suar (NPP)	32158	664	1	2.06	0
3	800692-Tanda (NPP)	48059	613	0	1.28	0
4	800693-Bilaspur (NPP)	43908	2694	14	6.14	0.03
5	800694-Kemri (NP)	28698	739	5	2.58	0.02
6	800695-Rampur (NPP)	325313	14490	200	4.45	0.06
7	117035-Sajni Nankar (CT)	8572	134	0	1.56	0
8	117036-Ajitpur (CT)	15373	761	0	4.95	0
9	800696-Shahabad (NP)	38276	5685	4	14.85	0.01
10	800697-Milak (NPP)	30553	1879	6	6.15	0.02
	District (Urban) : 136-Rampur	588647	30098	236	5.11	0.04

Table 17 shows number and percentage of Scheduled Caste and Scheduled Tribes population recorded during 2011 Census in urban area district Rampur. The table depicts that scheduled caste

population in Shahabad and Maswasi were 14.85 and 13.75 per cent respectively but very low (1.28 per cent) in the Tanda town. Scheduled tribe population is 0.04 in the urban areas of the district. Highest percentage (0.06) of Scheduled Tribe population was recorded in Rampur (NPP).

Serial number	Name of C D block	Scheduled Castes sex ratio	Scheduled Tribes sex ratio
1	2	3	4
1	0050-Suar	902	700
2	0051-Bilaspur	895	867
3	0052-Saidnagar	898	0
4	0053-Chamraua	897	0
5	0054-Milak	888	1111
6	0055-Shahabad	882	765
	Total	891	848

Table 18 shows sex-ratio among Scheduled Castes and Scheduled Tribes in each C.D. block of the district. The Scheduled Castes sex-ratio is 891 for district (rural). Among the C.D.blocks, the highest sex ratio of 902 is found in Suar C.D. block and lowest of 882 is recorded in Shahabad C.D. block. This table also shows sex ratio of ST population in rural areas of the district which is 848. The highest sex ratio of 1111 was recorded in Milak CD block, while lowest of 700 was recorded in Suar CD block.

Serial number	Name of U.A. / Town	Scheduled Castes sex ratio	Scheduled Tribes sex ratio
1	2	3	4
1	800690-Maswasi (NP)	888	200
2	800691-Suar (NPP)	876	0
3	800692-Tanda (NPP)	869	0
4	800693-Bilaspur (NPP)	959	1333
5	800694-Kemri (NP)	843	667
6	800695-Rampur (NPP)	883	667
7	117035-Saijini Nankar (CT)	1233	0
8	117036-Ajitpur (CT)	972	0
9	800696-Shahabad (NP)	868	1000
10	800697-Milak (NPP)	840	500
	District (Urban): 136-Rampur	886	674

Table 19 shows sex-ratio among scheduled castes and scheduled tribes in urban agglomerations/towns as per 2011 Census. Among 10 towns, sex ratio of scheduled castes is highest 1233 in Saijini Nankar (CT) town and it is lowest 840 in Milak (NPP) town. In urban area of the district Rampur, sex ratio of Scheduled Caste and Scheduled Tribe are 886 and 674 respectively.

Serial number	Name of Tahsil	Total / Rural / Urban	Number of literates and illiterates						Percentage of literates			Gap in male-female literacy rate
			Number of literates			Number of illiterates			Persons	Males	Females	
			Persons	Males	Females	Persons	Males	Females				
1	2	3	4	5	6	7	8	9	10	11	12	13
1	00723-Suar	Total	146652	89476	57176	196757	89811	106946	51.18	59.7	41.84	17.86
		Rural	126474	77221	49253	167040	76083	90957	51.79	60.43	42.3	18.13
		Urban	20178	12255	7923	29717	13728	15989	47.7	55.5	39.19	16.31

Serial number	Name of Tahsil	Total / Rural / Urban	Number of literates and illiterates						Percentage of literates			Gap in male-female literacy rate
			Number of literates			Number of illiterates			Persons	Males	Females	
			Persons	Males	Females	Persons	Males	Females				
1	2	3	4	5	6	7	8	9	10	11	12	13
2	00724-Tanda	Total	154344	93728	60616	186243	84578	101665	54.71	63.24	45.27	17.97
		Rural	131412	80592	50820	161116	72554	88562	54.26	63.4	44.16	19.24
		Urban	22932	13136	9796	25127	12024	13103	57.46	62.29	52.04	10.25
3	00725-Bilaspur	Total	134962	80834	54128	154233	70454	83779	55.07	63.14	46.25	16.89
		Rural	101978	61761	40217	114611	51770	62841	55.7	64.49	46.05	18.44
		Urban	32984	19073	13911	39622	18684	20938	53.23	59.11	46.83	12.28
4	00726-Rampur	Total	303965	176272	127693	366914	174505	192409	53.34	59.06	47.06	12
		Rural	125912	78769	47143	195709	89802	105907	47.69	56.74	37.66	19.08
		Urban	178053	97503	80550	171205	84703	86502	58.22	61.08	55.1	5.98
5	00727-Shahabad	Total	141254	89328	51926	213816	97559	116257	48.46	58.13	37.68	20.45
		Rural	127638	81227	46411	189156	85719	103437	49.18	59.3	37.86	21.44
		Urban	13616	8101	5515	24660	11840	12820	42.66	48.52	36.24	12.28
6	00728-Milak	Total	162489	100770	61719	174190	76574	97616	57.7	67.86	46.36	21.5
		Rural	145565	91036	54529	160561	70344	90217	57.04	67.58	45.26	22.32
		Urban	16924	9734	7190	13629	6230	7399	64.08	70.65	56.91	13.74
	District: Rampur(136)	Total	1043666	630408	413258	1292153	593481	698672	53.34	61.4	44.44	16.96
		Rural	758979	470606	288373	988193	446272	541921	52.41	61.83	41.97	19.86
		Urban	284687	159802	124885	303960	147209	156751	56	60.18	51.44	8.74

District and tahsil-wise literacy rates besides the number of literates and illiterates for total, rural and urban areas are given in table-20. The literacy rates are worked out by excluding population of 0-6 years. As per 2011 Census, the proportion of literates to total population excluding 0-6 years childrens comes to 53.34 per cent in the district. This proportion in rural area is 52.41 per cent as against 56.0 per cent in urban areas. In the district the literacy rate of males (61.4 per cent) is much higher than that of females (44.44 per cent). Among the tahsils, Milak tahsil tops with 57.7 per cent literates followed by Bilaspur tahsil(55.04 per cent). Shahabad tahsil with 48.46 per cent literates stands at the bottom in the district. Out of 6 tahsils, the literacy rates of 3 tahsils are higher than that of district average. It is observed that in urban areas of district the literacy rates are higher than the rural areas.

The gap between male and female literacy is very high which comes to 16.96 percentage points in the district. The situation at tahsil level is not much different. However this gap in urban literacy is low which comes to 8.74 points against the rural areas, where the gap between male and female literacy is 19.86 points.

Serial number	Name of C.D.block	Number of literates and illiterates						Percentage of literates			Gap in male-female literacy rate
		Number of literates			Number of illiterates			Persons	Males	Females	
		Persons	Males	Females	Persons	Males	Females				
1	2	3	4	5	6	7	8	9	10	11	12
1	0050-Suar	194391	118792	75599	241160	109085	132075	53.7	62.59	43.9	18.69
2	0051-Bilaspur	111158	67347	43811	126603	57315	69288	55.35	64.12	45.74	18.38
3	0052-Saidnagar	91779	56516	35263	136538	62434	74104	48.94	57.64	39.4	18.24
4	0053-Chamraua	88448	55688	32760	134175	61375	72800	48.29	57.63	37.86	19.77
5	0054-Milak	145565	91036	54529	160561	70344	90217	57.04	67.58	45.26	22.32
6	0055-Shahabad	127638	81227	46411	189156	85719	103437	49.18	59.3	37.86	21.44
	Total	758979	470606	288373	988193	446272	541921	52.41	61.83	41.97	19.86

Table 21 reveals number of literates, illiterates and the literacy rates in rural areas at C.D. block level in the district. 52.41 per cent of the total rural population excluding the age-group of 0-6 years is literate in the district. The corresponding proportion of male and female literates comes to 61.83 and 41.97 per cent respectively which shows very wide gap of 19.86 percentage points in male and female literacy. At C.D. block level, Bilaspur C.D. block has the highest rural literacy rate of 55.35 per cent while 64.12 per cent males and 45.74 per cent females are literates in this block. The lowest literacy rate in rural areas is noted in Chamraua C.D. block (48.29 per cent). There are wide variations in male and female literacy in all the C.D. blocks of the district. The maximum difference of 22.32 percentage points is found in Milak C.D. block.

Range of literacy rate for villages	Number of inhabited villages	Percentage distribution of villages	Population	Percentage distribution of population
1	2	3	4	5
0	2	0.18	23	0.00
1 - 10	1	0.09	73	0.00
11 - 20	4	0.36	2295	0.13
21 - 30	23	2.08	35738	2.05
31 - 40	79	7.13	176202	10.08
41 - 50	247	22.29	533943	30.56
51 - 60	362	32.67	624328	35.73
61 - 70	268	24.19	304547	17.43
71 - 80	89	8.03	61951	3.55
81 - 90	27	2.44	7481	0.43
91 - 99	3	0.27	555	0.03
100	3	0.27	36	0.00
District: Rampur(136)	1108	100.00	1747172	100.00
Literacy rate for District: 52.41				

Table 22 gives the distribution of villages by literacy rate ranges in the district. There is no literate in 2 village (0.18 per cent) of the district and population of this village is only 23 persons. In 3 villages (0.27 per cent) total population is literate. 362 villages accounting for 32.67 per cent of the total villages are in the literacy range of 51-60 per cent and 268 villages (24.19 per cent) fall in the literacy range of 61-70 per cent. The lower literacy rate of 1 to 50 per cent was observed in 354 villages (31.95 per cent) of the district. The higher literacy ranges of 71 to 100 per cent cover 122 villages (11.01 per cent).

Serial number	Name and urban status of UA/Town	Number of literates and illiterates						Percentage of literates			Gap in male-female literacy rate
		Number of literates			Number of illiterates			Persons	Males	Females	
		Persons	Males	Females	Persons	Males	Females				
1	2	3	4	5	6	7	8	9	10	11	12
1	800690-Maswasi (NP)	7627	4718	2909	10110	4532	5578	50.88	60.28	40.62	19.66
2	800691-Suar (NPP)	12551	7537	5014	19607	9196	10411	45.95	52.87	38.4	14.47
3	800692-Tanda (NPP)	22932	13136	9796	25127	12024	13103	57.46	62.29	52.04	10.25
4	800693-Bilaspur (NPP)	22143	12413	9730	21765	10372	11393	58.59	63.19	53.61	9.58
5	800694-Kemri (NP)	10841	6660	4181	17857	8312	9545	44.84	52.76	36.18	16.58

Serial number	Name and urban status of UA/Town	Number of literates and illiterates						Percentage of literates			Gap in male-female literacy rate
		Number of literates			Number of illiterates			Persons	Males	Females	
		Persons	Males	Females	Persons	Males	Females				
1	2	3	4	5	6	7	8	9	10	11	12
6	800695-Rampur (NPP)	169978	92854	77124	155335	76827	78508	59.47	62.25	56.45	5.8
7	117035-Sajni Nankar (CT)	2203	1200	1003	6369	3274	3095	31.03	32.38	29.55	2.83
8	117036-Ajitpur (CT)	5872	3449	2423	9501	4602	4899	45.42	51.01	39.3	11.71
9	800696-Shahabad (NP)	13616	8101	5515	24660	11840	12820	42.66	48.52	36.24	12.28
10	800697-Milak (NPP)	16924	9734	7190	13629	6230	7399	64.08	70.65	56.91	13.74
	District (Urban): Rampur(136)	284687	159802	124885	303960	147209	156751	56	60.18	51.44	8.74

Table 23 shows number and percentage of literates and illiterates by sex during 2011 in the urban areas of the district. Regarding absolute figures of literates Rampur town is way ahead of other towns. The table reveals that literacy rate is pretty high in the urban areas of the district (Rampur). The literacy rate is quite high (above 50.0 per cent in 5 towns) and among males it is above 60.18 percent). Female literacy rate is not far behind in 4 towns (above 50.0 per cent). However, literacy rate among females is very low (29.55 per cent) in Sajni Nankar CT. The gap in male female literacy rate is 8.74 percentage points.

Serial Number	Name of C.D.block	Number of literates and illiterates						Percentage of literates			Gap in Male/female Literacy rate
		Number of literates			Number of illiterates			Persons	Males	Females	
		Persons	Males	Females	Persons	Males	Females				
1	2	3	4	5	6	7	8	9	10	11	12
1	0050-Suar	27431	16959	10472	26304	11297	15007	60.96	71.47	49.22	22.25
2	0051-Bilaspur	16730	10425	6305	20463	9203	11260	54.29	63.92	43.47	20.45
3	0052-Saidnagar	10778	6634	4144	10833	4751	6082	59.89	69.79	48.81	20.98
4	0053-Chamraua	10614	6626	3988	12759	5698	7061	55.4	65.18	44.35	20.83
5	0054-Milak	32246	20319	11927	37030	16382	20648	56.93	67.57	44.88	22.69
6	0055-Shahabad	30222	19439	10783	42428	19155	23273	51.08	61.71	38.97	22.74
	Total	128021	80402	47619	149817	66486	83331	55.96	66.29	44.3	21.99

Table 24 shows number and percentage of scheduled castes literates and illiterates by sex in CD blocks during 2011. In rural areas of the district proportion of literates is 55.96 per cent in which 66.29 per cent are males and 44.3 per cent females. Thus, the gap in male and female literacy rates is 21.99 percentage points. Among six CD blocks, Suar CD block has the highest literacy rate (60.96) and Shahabad CD block has the lowest literacy rate (51.08). The gap in male/female literacy rates in Milak CD block is highest 22.69 percentage points while gap is lowest in Bilaspur CD block 20.45 percentage point.

Range of literacy rate for villages	Number of inhabited villages	Percentage distribution of villages	Scheduled Castes Population	Percentage distribution of population
1	2	3	4	5
0	17	1.88	100	0.04
1 - 10	5	0.55	171	0.06
11 - 20	14	1.55	1326	0.48
21 - 30	35	3.88	4002	1.44
31 - 40	72	7.97	17094	6.15
41 - 50	174	19.27	54982	19.79
51 - 60	241	26.69	104496	37.61
61 - 70	239	26.47	79804	28.72
71 - 80	78	8.64	14693	5.29
81 - 90	16	1.77	1099	0.40
91 - 99	1	0.11	19	0.01
100	11	1.22	52	0.02
Total	903	100.00	277838	100.00
District Scheduled castes Literacy rate:		55.96		

Table 25 presents the distribution of villages by literacy rate range for scheduled castes population at the 2011 census. In majority of inhabited 241 villages which form 37.61 per cent of total rural scheduled castes population falls in the literacy ranges between 51 and 60.

Serial number	Name and urban status of Town	Number of literates and illiterates						Percentage of literates			Gap in male/female literacy rate
		Number of literates			Number of illiterates			Persons	Males	Females	
		Persons	Males	Females	Persons	Males	Females				
1	2	3	4	5	6	7	8	9	10	11	12
1	800690-Maswasi (NP)	1071	670	401	1368	622	746	52.07	62.15	40.96	21.19
2	800691-Suar (NPP)	363	227	136	301	127	174	65.52	76.69	52.71	23.98
3	800692-Tanda (NPP)	379	213	166	234	115	119	72.47	78.02	66.4	11.62
4	800693-Bilaspur (NPP)	1166	674	492	1528	701	827	50.56	56.64	44.09	12.55
5	800694-Kemri (NP)	223	150	73	516	251	265	35.74	44.78	25.26	19.52
6	800695-Rampur (NPP)	8440	4883	3557	6050	2812	3238	66.68	72.7	59.88	12.82
7	117035-Sajini Nankar (CT)	40	20	20	94	40	54	41.67	47.62	37.04	10.58
8	117036-Ajitpur (CT)	316	184	132	445	202	243	50.4	57.86	42.72	15.14
9	800696-Shahabad (NP)	2232	1428	804	3453	1616	1837	47.68	57.14	36.85	20.29
10	800697-Milak (NPP)	1078	660	418	801	361	440	66.46	75.09	56.26	18.83
	District: Rampur (136)	15308	9109	6199	14790	6847	7943	59.46	66.85	51.15	15.7

Table 26 brings out the number and percentage of scheduled castes literates and illiterates by sex in urban agglomerations/towns population at the 2011 census. The number of literates is more than literates in the district (urban) and towns. The percentage of literates is least 25.26 Kemri N.P. among towns but the gap in male/female literate rate is 23.98 highest in case of Suar NP. The males in all the towns enjoy higher literacy rate than females. The gap in male/female literacy rate is 11.62 least in case of Tanda NPP.

Serial Number	Name of C. D. block	Number of literates and illiterates						Percentage of literates			Gap in Male/female Literacy rate
		Number of literates			Number of illiterates			Persons	Males	Females	
		Persons	Males	Females	Persons	Males	Females				
1	0050-Suar	10	7	3	7	3	4	58.82	70	42.86	27.14
2	0051-Bilaspur	28	21	7	28	9	19	57.14	75	33.33	41.67
3	0054-Milak	1	1	0	18	8	10	7.14	14.29	0	14.29
4	0055-Shahabad	10	8	2	20	9	11	37.04	57.14	15.38	41.76
	Total	49	37	12	73	29	44	45.79	62.71	25	37.71

Table 27 brings out the number and percentage of scheduled tribes literates and illiterates by sex in CD Blocks at the 2011 census. The number of illiterates is more than literates in the district. The literacy rate of the scheduled tribes population at 45.79 per cent is lower than the corresponding rate of 59.46 per cent in case of scheduled castes community. The gap in male and female literacy rates at 37.71 percentage point is also higher than what it is in case of the scheduled castes community 15.7 percentage points.

Range of literacy rate for villages	Number of inhabited villages	Percentage distribution of villages	Scheduled Tribes Population	Percentage distribution of population
1	2	3	4	5
0	4	26.67	11	9.02
1 - 10	0	0.00	0	0.00
11 - 20	1	6.67	10	8.20
21 - 30	2	13.33	31	25.41
31 - 40	1	6.67	13	10.66
41 - 50	2	13.33	22	18.03
51 - 60	0	0.00	0	0.00
61 - 70	0	0.00	0	0.00
71 - 80	1	6.67	9	7.38
81 - 90	3	20.00	25	20.49
91 - 99	0	0.00	0	0.00
100	1	6.67	1	0.82
District: Rampur(136)	15	100.00	122	100.00
Literacy rate for District:		45.79		

Table 28 gives the distribution of villages by literacy rate range for the scheduled tribes population at the 2011 census. In the district the scheduled tribes population is found in 15 villages out of which in one village the literacy range is 100 per cent. However, the maximum (25.41 per cent) of the scheduled tribes population (31) is found in only 2 villages with literacy range from 21 to 30 percentages.

TABLE 29: NUMBER AND PERCENTAGE OF SCHEDULED TRIBES LITERATES AND ILLITERATES BY SEX IN TOWNS, 2011

Serial number	Name and urban status of Town	Number of literates and illiterates						Percentage of literates			Gap in male/female Literacy rate
		Number of literates			Number of illiterates			Persons	Males	Females	
		Persons	Males	Females	Persons	Males	Females				
1	2	3	4	5	6	7	8	9	10	11	12
1	800690-Maswasi (NP)	4	3	1	2	2	0	100	100	100	0
2	800691-Suar (NPP)	1	1	0	0	0	0	100	100	0	100
3	800693-Bilaspur (NPP)	11	5	6	3	1	2	84.62	83.33	85.71	-2.38
4	800694-Kemri (NP)	3	2	1	2	1	1	75	100	50	50
5	800695-Rampur (NPP)	175	104	71	25	16	9	97.77	97.2	98.61	-1.41
6	800696-Shahabad (NP)	4	2	2	0	0	0	100	100	100	0
7	800697-Milak (NPP)	5	4	1	1	0	1	83.33	100	50	50
	District (Urban): Rampur(136)	203	121	82	33	20	13	96.21	96.8	95.35	1.45

Table 29 gives number and percentage of scheduled tribes literates and illiterates by sex in urban agglomerations/town population at the 2011 census. There is small(236) scheduled tribes population in the towns of the district. The literacy rate among Scheduled Tribe population in urban areas is 96.21 per cent (96.8 per cent male and 95.35 per cent female). Gap in male / female literacy rate is 1.45 percentage points.

TABLE 30: NUMBER AND PERCENTAGE OF MAIN WORKERS, MARGINAL WORKERS, AND NON-WORKERS BY SEX IN TAHSILS, 2011

Serial number	Name of Tahsil	Persons / Males / Females	Total population	Main workers		Marginal workers		Total workers (Main and marginal)		Non workers	
				Number	Percentage	Number	Percentage	Number	Percentage	Number	Percentage
1	2	3	4	5	6	7	8	9	10	11	12
1	00723-Suar	Persons	343409	79007	23.01	24760	7.21	103767	30.22	239642	69.78
		Males	179287	71237	39.73	15925	8.88	87162	48.62	92125	51.38
		Females	164122	7770	4.73	8835	5.38	16605	10.12	147517	89.88
2	00724-Tanda	Persons	340587	75596	22.20	24126	7.08	99722	29.28	240865	70.72
		Males	178306	68271	38.29	16067	9.01	84338	47.30	93968	52.70
		Females	162281	7325	4.51	8059	4.97	15384	9.48	146897	90.52
3	00725-Bilaspur	Persons	289195	75945	26.26	15492	5.36	91437	31.62	197758	68.38
		Males	151288	67189	44.41	9433	6.24	76622	50.65	74666	49.35
		Females	137907	8756	6.35	6059	4.39	14815	10.74	123092	89.26
4	00726-Rampur	Persons	670879	176654	26.33	41411	6.17	218065	32.50	452814	67.50
		Males	350777	155378	44.30	25928	7.39	181306	51.69	169471	48.31
		Females	320102	21276	6.65	15483	4.84	36759	11.48	283343	88.52
5	00727-Shahabad	Persons	355070	81919	23.07	37276	10.50	119195	33.57	235875	66.43
		Males	186887	72022	38.54	20780	11.12	92802	49.66	94085	50.34
		Females	168183	9897	5.88	16496	9.81	26393	15.69	141790	84.31
6	00728-Milak	Persons	336679	75145	22.32	29930	8.89	105075	31.21	231604	68.79
		Males	177344	68027	38.36	19436	10.96	87463	49.32	89881	50.68
		Females	159335	7118	4.47	10494	6.59	17612	11.05	141723	88.95
	District: Rampur (136)	Persons	2335819	564266	24.16	172995	7.41	737261	31.56	1598558	68.44
		Males	1223889	502124	41.03	107569	8.79	609693	49.82	614196	50.18
		Females	1111930	62142	5.59	65426	5.88	127568	11.47	984362	88.53

Table 30 gives the number and percentage of main workers, marginal workers and non-workers by sex at tahsils level in the district as per 2011 Census. The proportion of the total workers works out to 31.56 per cent of the total population in the district, with 49.82 per cent male and 11.47 per cent female. The total workers are comprised of 24.16 per cent of main workers and 7.41 per cent of marginal workers and the remaining 68.44 per cent are non-workers. Among the main workers, males participation rate in the district is 41.03 per cent and 5.59 per cent of females. Male and female marginal workers account for 8.79 and 5.88 per cent respectively. Total workers (main and marginal workers) among tahsils varies from 29.28 per cent in Tanda tahsil to 33.57 per cent in Shahabad tahsil

Serial number	Name of C.D. block	Persons / Males / Females	Total Population	Main workers		Marginal workers		Total workers (Main and marginal workers)		Non workers	
				Number	Percentage	Number	Percentage	Number	Percentage	Number	Percentage
1	2	3	4	5	6	7	8	9	10	11	12
1	0050-Suar	Persons	435551	97844	22.46	31911	7.33	129755	29.79	305796	70.21
		Males	227877	88628	38.89	20918	9.18	109546	48.07	118331	51.93
		Females	207674	9216	4.44	10993	5.29	20209	9.73	187465	90.27
2	0051-Bilaspur	Persons	237761	61353	25.80	15391	6.47	76744	32.28	161017	67.72
		Males	124662	53937	43.27	9184	7.37	63121	50.63	61541	49.37
		Females	113099	7416	6.56	6207	5.49	13623	12.05	99476	87.95
3	0052-Saidnagar	Persons	228317	56220	24.62	18257	8.00	74477	32.62	153840	67.38
		Males	118950	48810	41.03	9519	8.00	58329	49.04	60621	50.96
		Females	109367	7410	6.78	8738	7.99	16148	14.76	93219	85.24
4	0053-Chamraua	Persons	222623	49813	22.38	20345	9.14	70158	31.51	152465	68.49
		Males	117063	44326	37.87	13064	11.16	57390	49.02	59673	50.98
		Females	105560	5487	5.20	7281	6.90	12768	12.10	92792	87.90
5	0054-Milak	Persons	306126	67762	22.14	28429	9.29	96191	31.42	209935	68.58
		Males	161380	61338	38.01	18400	11.40	79738	49.41	81642	50.59
		Females	144746	6424	4.44	10029	6.93	16453	11.37	128293	88.63
6	0055-Shahabad	Persons	316794	73231	23.12	34402	10.86	107633	33.98	209161	66.02
		Males	166946	63914	38.28	18768	11.24	82682	49.53	84264	50.47
		Females	149848	9317	6.22	15634	10.43	24951	16.65	124897	83.35
Total		Persons	1747172	406223	23.25	148735	8.51	554958	31.76	1192214	68.24
		Males	916878	360953	39.37	89853	9.80	450806	49.17	466072	50.83
		Females	830294	45270	5.45	58882	7.09	104152	12.54	726142	87.46

Table 31 shows C.D. block-wise number and percentage of main workers, marginal workers and non-workers for rural population of the district. Of 1747172 total rural population of the district, 23.25 per cent has been categorised as main workers and the marginal workers constitute 8.51 per cent and the remaining 68.24 per cent fall in the category of non-workers. The sex-wise break up at the district level shows that 39.37 per cent males and 5.45 per cent females are in the category of main workers. Male and female marginal workers account for 9.80 and 7.09 per cent respectively.

The percentage of total rural workers of the district comes to 31.76 per cent. At the C.D. block level, Shahabad has highest proportion of total workers forming 33.98 per cent of the total population. It is closely followed by Saidnagar (32.62 per cent), Bilaspur (32.28 per cent), Chamraua (31.51 per cent). The lowest percentage of 29.79 is recorded in Suar C.D. block.

TABLE 32: NUMBER AND PERCENTAGE OF MAIN WORKERS, MARGINAL WORKERS, AND NON-WORKERS BY SEX IN URBAN AGGLOMERATIONS / TOWNS, 2011											
Serial number	Name and urban status of UA / Town	Persons / Males / Females	Total Population	Main workers		Marginal workers		Total workers (Main and marginal workers)		Non workers	
				Number	Percentage	Number	Percentage	Number	Percentage	Number	Percentage
1	2	3	4	5	6	7	8	9	10	11	12
1	800690-Maswasi (NP)	Persons	17737	3665	20.66	1580	8.91	5245	29.57	12492	70.43
		Males	9250	3454	37.34	1132	12.24	4586	49.58	4664	50.42
		Females	8487	211	2.49	448	5.28	659	7.76	7828	92.24
2	800691-Suar (NPP)	Persons	32158	7632	23.73	2039	6.34	9671	30.07	22487	69.93
		Males	16733	6706	40.08	1455	8.70	8161	48.77	8572	51.23
		Females	15425	926	6.00	584	3.79	1510	9.79	13915	90.21
3	800692-Tanda (NPP)	Persons	48059	11487	23.90	1567	3.26	13054	27.16	35005	72.84
		Males	25160	10702	42.54	1282	5.10	11984	47.63	13176	52.37
		Females	22899	785	3.43	285	1.24	1070	4.67	21829	95.33
4	800693-Bilaspur (NPP)	Persons	43908	12292	27.99	832	1.89	13124	29.89	30784	70.11
		Males	22785	11225	49.26	647	2.84	11872	52.10	10913	47.90
		Females	21123	1067	5.05	185	0.88	1252	5.93	19871	94.07
5	800694-Kemri (NP)	Persons	28698	6704	23.36	1110	3.87	7814	27.23	20884	72.77
		Males	14972	6006	40.11	780	5.21	6786	45.32	8186	54.68
		Females	13726	698	5.09	330	2.40	1028	7.49	12698	92.51
6	800695-Rampur (NPP)	Persons	325313	94124	28.93	11410	3.51	105534	32.44	219779	67.56
		Males	169681	82874	48.84	8400	4.95	91274	53.79	78407	46.21
		Females	155632	11250	7.23	3010	1.93	14260	9.16	141372	90.84
7	117035-Sajjni Nankar (CT)	Persons	8572	2442	28.49	542	6.32	2984	34.81	5588	65.19
		Males	4474	2177	48.66	350	7.82	2527	56.48	1947	43.52
		Females	4098	265	6.47	192	4.69	457	11.15	3641	88.85
8	117036-Ajitpur (CT)	Persons	15373	3626	23.59	805	5.24	4431	28.82	10942	71.18
		Males	8051	3230	40.12	622	7.73	3852	47.84	4199	52.16
		Females	7322	396	5.41	183	2.50	579	7.91	6743	92.09
9	800696-Shahabad (NP)	Persons	38276	8688	22.70	2874	7.51	11562	30.21	26714	69.79
		Males	19941	8108	40.66	2012	10.09	10120	50.75	9821	49.25
		Females	18335	580	3.16	862	4.70	1442	7.86	16893	92.14
10	800697-Milak (NPP)	Persons	30553	7383	24.16	1501	4.91	8884	29.08	21669	70.92
		Males	15964	6689	41.90	1036	6.49	7725	48.39	8239	51.61
		Females	14589	694	4.76	465	3.19	1159	7.94	13430	92.06
	District(Urban): Rampur(136)	Persons	588647	158043	26.85	24260	4.12	182303	30.97	406344	69.03
		Males	307011	141171	45.98	17716	5.77	158887	51.75	148124	48.25
		Females	281636	16872	5.99	6544	2.32	23416	8.31	258220	91.69

Table 32 indicates that as against 26.85 per cent of main workers in the urban areas of the district, such workers are as high as 28.93 per cent in Rampur NPP. Similarly the extent of marginal workers (6.32) is highest in Sajjni Nankar CT. Percentage of non-workers in district is 69.03. It is highest in Tanda NPP (72.84 per cent).

Sr. No.	Name of Sub-District	Persons / Males/ Females	Total population	Total workers (main + marginal workers)	Category of workers							
					Cultivators		Agricultural labourers		Household industry workers		Other workers	
					Number	Percentage	Number	Percentage	Number	Percentage	Number	Percentage
1	2	3	4	5	6	7	8	9	10	11	12	13
1	00723-Suar	Persons	343409	103767	29466	28.40	45297	43.65	4996	4.81	24008	23.14
		Males	179287	87162	27314	31.34	39195	44.97	2302	2.64	18351	21.05
		Females	164122	16605	2152	12.96	6102	36.75	2694	16.22	5657	34.07
2	00724-Tanda	Persons	340587	99722	32516	32.61	32515	32.61	6540	6.56	28151	28.23
		Males	178306	84338	29381	34.84	28291	33.54	3352	3.97	23314	27.64
		Females	162281	15384	3135	20.38	4224	27.46	3188	20.72	4837	31.44
3	00725-Bilaspur	Persons	289195	91437	22103	24.17	38110	41.68	2917	3.19	28307	30.96
		Males	151288	76622	20476	26.72	31498	41.11	1562	2.04	23086	30.13
		Females	137907	14815	1627	10.98	6612	44.63	1355	9.15	5221	35.24
4	00726-Rampur	Persons	670879	218065	36001	16.51	39877	18.29	26345	12.08	115842	53.12
		Males	350777	181306	31910	17.60	33977	18.74	16143	8.90	99276	54.76
		Females	320102	36759	4091	11.13	5900	16.05	10202	27.75	16566	45.07
5	00727-Shahabad	Persons	355070	119195	52141	43.74	36383	30.52	8688	7.29	21983	18.44
		Males	186887	92802	43752	47.15	29721	32.03	3895	4.20	15434	16.63
		Females	168183	26393	8389	31.78	6662	25.24	4793	18.16	6549	24.81
6	00728-Milak	Persons	336679	105075	41960	39.93	38056	36.22	4752	4.52	20307	19.33
		Males	177344	87463	37479	42.85	32890	37.60	1867	2.13	15227	17.41
		Females	159335	17612	4481	25.44	5166	29.33	2885	16.38	5080	28.84
District: Rampur (136)	District: Rampur (136)	Persons	2335819	737261	214187	29.05	230238	31.23	54238	7.36	238598	32.36
		Males	1223889	609693	190312	31.21	195572	32.08	29121	4.78	194688	31.93
		Females	1111930	127568	23875	18.72	34666	27.17	25117	19.69	43910	34.42

It can be seen from Table 33, that the economy of the district is primarily agricultural as supported by the fact that cultivators constitute 29.05 per cent of the total workers (main + marginal) and remaining 70.95 per cent of total workers are engaged as agricultural labourers (31.23 per cent), Household industry workers (7.36 per cent) and other workers (32.36 per cent) in the district.

The distribution of workers by four categories of economic activity at tahsil shows very high dependence of population on agriculture sector absorbing a large number of workers. The proportion of cultivators varies between 16.51 per cent in Rampur tahsil and 43.74 per cent in Shahabad tahsil. These variations within the district may be due to cropping and land holding patterns. The percentage of and household industry workers is very low, only 7.36 per cent in the district as stated above. The workers in other activities occupy the second position next to agriculture in the district as well as in each tahsil. The highest proportion of 53.12 per cent of other workers is recorded in Rampur tahsil while the lowest proportion of 18.44 per cent is found in Shahabad tahsil.

Sr. No.	Name of CD Block	Persons/ Males/ Females	Total population	Total workers (main + marginal workers)	Category of Workers							
					Cultivators		Agricultural labourers		Household industry workers		Other workers	
					Number	Percentage	Number	Percentage	Number	Percentage	Number	Percentage
1	2	3	4	5	6	7	8	9	10	11	12	13
1	0050-Suar	Persons	435551	129755	42910	33.07	55627	42.87	6140	4.73	25078	19.33
		Males	227877	109546	39174	35.76	48164	43.97	3043	2.78	19165	17.49
		Females	207674	20209	3736	18.49	7463	36.93	3097	15.32	5913	29.26
2	0051-Bilaspur	Persons	237761	76744	22759	29.66	34662	45.17	2545	3.32	16778	21.86
		Males	124662	63121	21103	33.43	28343	44.90	1184	1.88	12491	19.79
		Females	113099	13623	1656	12.16	6319	46.38	1361	9.99	4287	31.47
3	0052-Saidnagar	Persons	228317	74477	23643	31.75	27066	36.34	8594	11.54	15174	20.37
		Males	118950	58329	21446	36.77	23073	39.56	3435	5.89	10375	17.79
		Females	109367	16148	2197	13.61	3993	24.73	5159	31.95	4799	29.72
4	0053-Chamraua	Persons	222623	70158	24496	34.92	22130	31.54	4062	5.79	19470	27.75
		Males	117063	57390	21490	37.45	18697	32.58	1681	2.93	15522	27.05
		Females	105560	12768	3006	23.54	3433	26.89	2381	18.65	3948	30.92
5	0054-Milak	Persons	306126	96191	40524	42.13	35537	36.94	4219	4.39	15911	16.54
		Males	161380	79738	36092	45.26	30463	38.20	1657	2.08	11526	14.45
		Females	144746	16453	4432	26.94	5074	30.84	2562	15.57	4385	26.65
6	0055-Shahabad	Persons	316794	107633	50261	46.70	33362	31.00	7881	7.32	16129	14.99
		Males	166946	82682	41956	50.74	27002	32.66	3548	4.29	10176	12.31
		Females	149848	24951	8305	33.29	6360	25.49	4333	17.37	5953	23.86
Total		Persons	1747172	554958	204593	36.87	208384	37.55	33441	6.03	108540	19.56
		Males	916878	450806	181261	40.21	175742	38.98	14548	3.23	79255	17.58
		Females	830294	104152	23332	22.40	32642	31.34	18893	18.14	29285	28.12

Table 35 presents C.D. block-wise distribution of workers by sex in four categories of economic activity. In the rural areas of the district total workers (main+marginal) are 22.40 per cent of total population. Among these workers, cultivators constitute 22.40 per cent, 31.34 per cent agricultural labourers, 18.14 per cent household industry workers and 28.12 per cent other workers. The agricultural sector plays a major role in providing employment to the working force of rural population despite the fact that it is not commercially viable. Household industries also could not make much progress in rural areas as reflected in the data and these household industries employ only 18.14 per cent workers of the total working force. Therefore surplus working force has to depend on primary activities. The females play a main role in rural economy of the district. The proportion of cultivators and other workers differ considerably from one C.D. block to other. The proportion of cultivators varies between 46.70 to 29.66 per cent. Similarly for other workers, the lowest proportion is 14.99 per cent in Shahabad C.D. block while 27.75 per cent is the highest in Chamraua C.D. block. The percentage of household industry workers is quite low i.e. only 18.14 per cent in the district. The percentage of agricultural labourers is highest in Bilaspur (45.17) block and is followed by Suar (42.87). In other C.D. blocks, this proportion is quite insignificant. Similarly, household industry workers varies in C.D. blocks between 3.32 per cent in Bilaspur and 11.54 per cent in Saidnagar.

Table 35: Distribution of workers by sex in four categories of economic activity in Towns, 2011

Sr. No.	Name of town	Persons/ Males/ Females	Total population	Total workers (main + marginal workers)	Category of workers							
					Cultivators		Agricultural labourers		Household industry workers		Other workers	
					Number	Percentage	Number	Percentage	Number	Percentage	Number	Percentage
1	2	3	4	5	6	7	8	9	10	11	12	13
1	800690-Maswasi (NP)	Persons	17737	5245	731	13.94	3002	57.24	227	4.33	1285	24.50
		Males	9250	4586	700	15.26	2744	59.83	128	2.79	1014	22.11
		Females	8487	659	31	4.70	258	39.15	99	15.02	271	41.12
2	800691-Suar (NPP)	Persons	32158	9671	586	6.06	1991	20.59	688	7.11	6406	66.24
		Males	16733	8161	565	6.92	1885	23.10	325	3.98	5386	66.00
		Females	15425	1510	21	1.39	106	7.02	363	24.04	1020	67.55
3	800692-Tanda (NPP)	Persons	48059	13054	948	7.26	1253	9.60	880	6.74	9973	76.40
		Males	25160	11984	917	7.65	1129	9.42	603	5.03	9335	77.90
		Females	22899	1070	31	2.90	124	11.59	277	25.89	638	59.63
4	800693-Bilaspur (NPP)	Persons	43908	13124	678	5.17	3583	27.30	498	3.79	8365	63.74
		Males	22785	11872	647	5.45	3210	27.04	371	3.12	7644	64.39
		Females	21123	1252	31	2.48	373	29.79	127	10.14	721	57.59
5	800694-Kemri (NP)	Persons	28698	7814	906	11.59	2326	29.77	363	4.65	4219	53.99
		Males	14972	6786	824	12.14	1979	29.16	258	3.80	3725	54.89
		Females	13726	1028	82	7.98	347	33.75	105	10.21	494	48.05
6	800695-Rampur (NPP)	Persons	325313	105534	2066	1.96	3144	2.98	15697	14.87	84627	80.19
		Males	169681	91274	1871	2.05	2774	3.04	11574	12.68	75055	82.23
		Females	155632	14260	195	1.37	370	2.59	4123	28.91	9572	67.12
7	117035-Sajjni Nankar (CT)	Persons	8572	2984	144	4.83	416	13.94	480	16.09	1944	65.15
		Males	4474	2527	139	5.50	386	15.28	290	11.48	1712	67.75
		Females	4098	457	5	1.09	30	6.56	190	41.58	232	50.77
8	117036-Ajitpur (CT)	Persons	15373	4431	219	4.94	599	13.52	624	14.08	2989	67.46
		Males	8051	3852	205	5.32	577	14.98	467	12.12	2603	67.58
		Females	7322	579	14	2.42	22	3.80	157	27.12	386	66.67
9	800696-Shahabad (NP)	Persons	38276	11562	1880	16.26	3021	26.13	807	6.98	5854	50.63
		Males	19941	10120	1796	17.75	2719	26.87	347	3.43	5258	51.96
		Females	18335	1442	84	5.83	302	20.94	460	31.90	596	41.33
10	800697-Milak (NPP)	Persons	30553	8884	1436	16.16	2519	28.35	533	6.00	4396	49.48
		Males	15964	7725	1387	17.95	2427	31.42	210	2.72	3701	47.91
		Females	14589	1159	49	4.23	92	7.94	323	27.87	695	59.97
District Total	Persons	588647	182303	9594	5.26	21854	11.99	20797	11.41	130058	71.34	
	Males	307011	158887	9051	5.70	19830	12.48	14573	9.17	115433	72.65	
	Females	281636	23416	543	2.32	2024	8.64	6224	26.58	14625	62.46	

Table 35 presents distribution of workers by sex in four categories of economic activity in urban areas of the district Rampur. It can be observed from the table that the four categories of economic activity are cultivators, agricultural labourers, household industry workers and other workers. Figures in the table have been given for total number of workers including main and marginal workers. At the district level, urban areas recorded highest percentage of other workers (71.34), followed by cultivators with 5.26 per cent (5.70 per cent male and 2.32 per cent female). If we observe each town, the table reveals that highest percentage of cultivators (16.26) is recorded in Shahabad N.P. In the agriculture labourers category in Rampur NPP, recorded very low percentage (2.98). Household industry workers are also very low (3.79 per cent) in Bilaspur NPP. As the usual trend observed in the urban areas, other workers are in high percentage (80.19 per cent) in Rampur NPP, 76.40 per cent in Tanda NPP.

Sr. No.	Name of CD Block	Number of inhabited villages	Type of amenity available			
			Education*	Medical [^]	Drinking water	Post office [#]
1	2	3	4	5	6	7
1	0050-Suar	263	189 (71.86)	106 (40.3)	259 (98.48)	24 (9.13)
2	0051-Bilaspur	225	142 (63.11)	67 (29.78)	211 (93.78)	20 (8.89)
3	0052-Saidnagar	111	96 (86.49)	71 (63.96)	111 (100)	10 (9.01)
4	0053-Chamraua	123	108 (87.8)	92 (74.8)	123 (100)	12 (9.76)
5	0054-Milak	197	175 (88.83)	122 (61.93)	197 (100)	13 (6.6)
6	0055-Shahabad	189	141 (74.6)	98 (51.85)	184 (97.35)	15 (7.94)
	Total	1108	851 (76.81)	556 (50.18)	1085 (97.92)	94 (8.48)

Cont...

Sr. No.	Name of CD Block	Type of amenity available					
		Telephone **	Transport communications [§]	Banks [@]	Agricultural credit societies	Approach by pucca road	Power supply
1	2	8	9	10	11	12	13
1	0050-Suar	244 (92.78)	91 (34.6)	11 (4.18)	28 (10.65)	196 (74.52)	260 (98.86)
2	0051-Bilaspur	212 (94.22)	62 (27.56)	7 (3.11)	5 (2.22)	179 (79.56)	222 (98.67)
3	0052-Saidnagar	110 (99.1)	34 (30.63)	7 (6.31)	6 (5.41)	81 (72.97)	111 (100)
4	0053-Chamraua	122 (99.19)	31 (25.2)	9 (7.32)	5 (4.07)	86 (69.92)	123 (100)
5	0054-Milak	191 (96.95)	40 (20.3)	7 (3.55)	7 (3.55)	134 (68.02)	197 (100)
6	0055-Shahabad	175 (92.59)	65 (34.39)	8 (4.23)	11 (5.82)	126 (66.67)	185 (97.88)
	Total	1054 (95.13)	323 (29.15)	49 (4.42)	62 (5.6)	802 (72.38)	1098 (99.1)

Note:-

* Education includes all education facilities.

[^] Medical includes all medical facilities.[#] Post office includes post office, telegraph office and Post and telegraph office.[§] Transport communication includes bus service, rail facility and navigable waterways.[@] Bank includes Commercial Bank and Cooperative Bank.^{**} Telephone includes Telephone, PCO and Mobile.

Table 36 deals with the C.D. block-wise distribution of villages according to the availability of different amenities like education, medical, improved drinking water, post office, telephone, transport, communications, agricultural credit societies, approach by pucca road and power supply within the village. Out of 1108 inhabited villages in the district 851 villages or 76.81 per cent have been provided with the educational facilities of one type or the other. Similarly 556 villages in the district constituting 50.18 per cent have medical facilities of one type or the other. Improved drinking water facility is available in 1085 or 97.92 per cent villages. As regards, post office facility which includes facilities like telegraph office and post & telegraph, 94 villages constituting 8.48 per cent of villages have been provided with post office facility within the village. 1054 or 95.13 per cent villages have been provided with the telephone facility, 323 or 29.15 per cent with transport facility, 49 or 4.42 per cent villages with bank facility and 62 or 5.6 per cent with agricultural credit societies. Similarly there are 802 or 72.38 per cent villages which have been linked with the pucca road. Total 1098 or 99.1 per cent of villages have been provided

with the electricity supply. Almost similar pattern of distribution of villages by availability of amenities in the villages at C.D. block has been found with slight variation. Milak C.D. block has the highest 88.83 per cent villages where educational facility is available and lowest 63.11 per cent is found in Bilaspur CD Block. Medical facility is highest in Chamraua (74.8 per cent) and lowest (29.78 per cent) in Bilaspur C.D. block. Improved drinking water is available to cent-percent villages in Milak, Saidnagar and Chamraua blocks while in other blocks, it is near cent per cent. Telephone facility is highest in Saidnagar and Chamraua (99.1 and 99.19 per cent). Transport and communications is not developed in Milak where only 20.3 per cent villages are covered by this facility. In the field of power supply all villages have been covered except 10 villages in the district.

(ix) Brief analysis of the Village Directory and Town Directory data based on inset tables 37 to 45 :

One of the major parts of the District Census Handbook is Village and Town Directories. These incorporate non Census data showing educational, medical, drinking water, banking facilities, communication facilities and other such developmental indicators in the towns and villages. From this non-census data certain inset tables have been generated and reproduced below showing major trends in the availability of the above amenities.

TABLE 37: NUMBER AND PERCENT OF RURAL POPULATION SERVED BY DIFFERENT AMENITIES, 2011

S.No.	Name of C. D. block	Total population of inhabited villages	Type of amenity available				Type of amenity available					
			Edu-cation	Medical	Improved drinking water*	Post Office #	Tele-phone	Transport communications §	Banks	Agricultural Credit Societies	Approach by pucca road	Power supply
1	2	3	4	5	6	7	8	9	10	11	12	13
1	0050-Suar	435551	189 (71.86)	106 (40.3)	259 (98.48)	24 (9.13)	244 (92.78)	91 (34.6)	11 (4.18)	28 (10.65)	196 (74.52)	260 (98.86)
2	0051-Bilaspur	237761	142 (63.11)	67 (29.78)	211 (93.78)	20 (8.89)	212 (94.22)	62 (27.56)	7 (3.11)	5 (2.22)	179 (79.56)	222 (98.67)
3	0052-Saidnagar	228317	96 (86.49)	71 (63.96)	111 (100)	10 (9.01)	110 (99.1)	34 (30.63)	7 (6.31)	6 (5.41)	81 (72.97)	111 (100)
4	0053-Chamraua	222623	108 (87.8)	92 (74.8)	123 (100)	12 (9.76)	122 (99.19)	31 (25.2)	9 (7.32)	5 (4.07)	86 (69.92)	123 (100)
5	0054-Milak	306126	175 (88.83)	122 (61.93)	197 (100)	13 (6.6)	191 (96.95)	40 (20.3)	7 (3.55)	7 (3.55)	134 (68.02)	197 (100)
6	0055-Shahabad	316794	141 (74.6)	98 (51.85)	184 (97.35)	15 (7.94)	175 (92.59)	65 (34.39)	8 (4.23)	11 (5.82)	126 (66.67)	185 (97.88)
	Total	1747172	851 (76.81)	556 (50.18)	1085 (97.92)	94 (8.48)	1054 (95.13)	323 (29.15)	49 (4.42)	62 (5.6)	802 (72.38)	1098 (99.1)

Note :- Percentages are given in brackets. * Based on the improved drinking water source, drinking water supply has been classified as 'Improved' or otherwise. If the household has access to drinking water supplied from a tap or a hand pump / tube well situated within or outside the premises it is considered as having access to 'Improved drinking water source'. However, the concept of improved drinking water is state specific and this is to be considered accordingly. # Post office includes Post office, telegraph office and Post and telegraph office. § Transport communication includes bus service, rail facility and navigable waterways.

Table 37 depicts the number and proportion of rural population served by different kind of amenities. Out of total rural population of 1,443,286 persons in the district, 1,314,097 or 91.0 per cent have educational facility of one or the other type. Similarly 783,993 or 54.3 per cent population has medical facilities while 1,441,777 or 99.9 per cent have got improved drinking water facility. Post office facilities are available to 345,233 or 23.9 per cent population. Telephone facility is available to 782,779 or 54.2 per cent. Transport communications facility is available to 220,242 or 15.3 per cent. Bank facility is available to 199,593 or 13.8 per cent. 199,960 or 13.9 per cent have been provided with the facility of agricultural credit societies. 1,153,570 or 79.9 per cent have been provided with the facility of approach by pucca road. Power supply is available to 1,288,095 or 89.2 per cent rural population in the district. However, in Saidnagar C.D. block facilities of education, medical and improved drinking water are available to larger proportion of population.

TABLE 38: DISTRIBUTION OF VILLAGES NOT HAVING CERTAIN AMENITIES, ARRANGED BY DISTANCE RANGES FROM THE PLACES WHERE THESE ARE AVAILABLE, 2011				
Village not having the amenity of	Distance range of place from the villages where the amenity is available			
	Less than 5 kilometers	5-10 kilometers	10+ kilometers	Total (Col. 2 - 4)
1	2	3	4	5
1. Education: -				
(a) Primary school	263	16	1	280
(b) Middle school	515	89	16	620
(c) Degree college	502	175	430	1107
2. Medical:-				
(a) Hospital	389	325	386	1100
(b) PHC	336	487	259	1082
3. Post Office	658	316	40	1014
4. Telephone	45	7	2	54
5. Bus Service	485	324	102	911
6. Banks				
(a) Commercial Bank	400	364	307	1071
(b) Cooperative Bank	323	471	293	1087
7. Agricultural Credit Societies	517	394	135	1046
Degree college includes Art,Engineering and Medicine				
Hospital includes Allopathic & Alternative Medicine				
Post office includes post office, telegraph office and post & telegraph office				
Telephone includes Telephone,PCO and mobiles				
Bus includes private and public				

Table 38 presents distribution of villages not having certain amenities within the village at district level. They have to go out of their village to avail these facilities. Such villages have been presented according to various distance ranges in this table. 280 villages do not have primary schools and out of these villages, children of 263 villages have to travel less than 5 kms. for schooling. Out of 1108 inhabited villages as many as 620 are deprived of middle school and 1107 of degree college. Of 620 villages, 515 avail the facility of middle school at a distance of less than 5 kms., 89 at a distance 5-10 kms. and the remaining 16 at a distance of 10+ kms. In respect of degree college 502 avail this facility at a distance of less than 5 kms., 175 between 5-10 kms. And rest 430 villages at a distance of 10+ kms.

Similarly there are 1100 villages in the district which have been devoid of hospital facility and 1082 villages do not have PHC facilities. Of these 389 villages have the facility of Hospital available within 5 kms. while in respect of 325 villages the inhabitants have to cover a distance of 5-10 kms. in order to avail this facility. Similarly overwhelming number i.e. 386 villages have this facility at a distance of 10+ kms. As regards PHC 336 avail this facility at a distance of less than 5 kms., 487 at a distance of 5-10 kms. and the remaining 259 have to travel a distance of more than 10 kms. to avail this facility.

Regarding Post Office, 1014 villages do not have this facility in the village itself. Of these majority i.e. 658 have this facility at a distance of less than 5 kms., another 316 villages avail it at a distance of 5-10 kms. In the remaining 40 villages inhabitants have to travel a distance of 10+ kms.

As regards Telephone, there are 54 villages in the district which are without telephone facility. Of these 45 avail this facility at a distance of less than 5 kms., 7 at a distance of 5-10 kms. and remaining 2 have to traverse a distance of 10+ kms.

For Bus service out of 911 villages which do not have facility, 485 villages avail this facility at a distance of less than 5 kms., 324 at a distance between 5-10 kms. and 102 at a distance of 10+ kms. In the entire district 1071 villages are deprived of Commercial Bank & 1087 of Co-operative Bank. Of these 1071 villages which are deprived of Commercial Banks 400 villages avail this facility at a distance of less than 5 kms, 364 between 5-10 kms. & the remaining 307 at a distance of 10+ kms. Regarding Co-operative Banks out of 1087 villages 323 villages avail this facility at a distance of less than 5 kms., 471 at a distance of 5-10 kms. and remaining 293 at a distance of 10+ kms. 1046 villages do not have agricultural credit societies. This facility to 517 villages is available at a distance of less than 5 kms, 394 at a distance of 5-10 kms. and the remaining 135 at a distance of 10+ kms.

TABLE 39: DISTRIBUTION OF VILLAGES ACCORDING TO THE DISTANCE FROM THE NEAREST STATUTORY TOWN AND AVAILABILITY OF DIFFERENT AMENITIES, 2011									
Distance range from the nearest statutory town (in kilometres)	Number of inhabited villages in each range	Type of amenity available				Type of amenity available			
		Education	Medical	Post Office #	Telephone	Transport communications \$	Banks	Agricultural Credit Societies	Approach by pucca road
1	2	3	4	5	6	7	8	9	10
Less than 5	Number	71	54	37	2	68	19	1	3
	Percentage		76.06	52.11	2.82	95.77	26.76	1.41	4.23
5 - 15	Number	517	405	267	49	496	166	28	35
	Percentage		78.34	51.64	9.48	95.94	32.11	5.42	6.77
16- 50	Number	267	214	139	20	256	76	10	17
	Percentage		80.15	52.06	7.49	95.88	28.46	3.75	6.37
51+	Number	0	0	0	0	0	0	0	0
	Percentage		0	0	0	0	0	0	0
Unspecified	Number	253	178	113	23	234	62	10	7
	Percentage		70.36	44.66	9.09	92.49	24.51	3.95	2.77
Total	Number	1108	851	556	94	1054	323	49	62
	Percentage		76.81	50.18	8.48	95.13	29.15	4.42	5.6
# Post office includes Post office, Telegraph office and Post and telegraph office.									
\$ Transport communication includes bus service, rail facility and navigable waterways.									

Table 39 deals with the distribution of villages according to distance from the nearest statutory town and availability of different amenities within the village. Out of total 1108 inhabited villages in the district, there are 71 villages which have nearest towns upto a distance of 5 kms. Of these only 54 villages forming 76.06 per cent of the total villages, are having the educational facilities of one type or the other and 37 villages constituting 52.11 per cent, have the medical facilities within the village, 2 villages forming 2.82 per cent have the facility of post office within the village and 68 or 95.77 per cent have the facility of telephone. 19 village constituting 26.71 per cent have been linked by transport service. 1 villages comprising 1.41 per cent have been provided bank facilities, while 3 villages constituting only 4.23 per cent have been provided with agricultural credit societies. 96 villages comprising 71.6 per cent have been provided with pucca road.

There are 517 inhabited villages in the district which fall in the distance range of 5-15 kms. Of these 405 villages constituting 78.34 per cent have been provided with the educational facilities. 267 villages comprising 51.64 per cent have been provided with medical facilities. 49 villages constituting 9.48 per cent enjoy the post office facility. 496 villages forming 95.94 per cent have been provided with the telephone facility. 166 villages constituting 32.11 per cent have been linked with transport communications. 28 villages comprising 5.42 per cent have bank facility. 35 villages constituting 6.77 per cent are having agricultural credit societies, while 594 villages or 70.2 per cent are approachable by pucca road. 267 villages fall in the distance range of 16-50 kms. Of these, 80.15 per cent villages have educational facility, 52.06 per cent with medical, 7.49 per cent with post office, 95.88 per cent with telephone and transport & communications available to 28.46 per cent villages. Banks and agricultural credit societies facilities are available to 3.75 and 6.37 per cent of villages, respectively. 71.0 per cent have approach by pucca road.

TABLE 40: DISTRIBUTION OF VILLAGES ACCORDING TO POPULATION RANGE AND AMENITIES AVAILABLE, 2011												
Population range		Number of villages in each range	Type of amenity available					Type of amenity available				
			Education	Medical	Improved drinking water*	Post Office #	Telephone	Transport communications §	Banks	Agricultural Credit Societies	Approach by Pucca road	Power supply
	1	2	3	4	5	6	7	8	9	10	11	12
1-499	Number	220	17	23	203	3	166	44	3	5	144	210
	Percentage		7.73	10.45	92.27	1.36	75.45	20	1.36	2.27	65.45	95.45
500-999	Number	272	235	63	270	7	272	63	4	6	192	272
	Percentage		86.4	23.16	99.26	2.57	100	23.16	1.47	2.21	70.59	100
1000 - 1999	Number	343	326	197	340	21	343	100	11	10	260	343
	Percentage		95.04	57.43	99.13	6.12	100	29.15	3.21	2.92	75.8	100
2000 - 4999	Number	233	233	233	232	41	233	76	16	25	166	233
	Percentage		100	100	99.57	17.6	100	32.62	6.87	10.73	71.24	100
5000 - 9999	Number	34	34	34	34	18	34	34	12	13	34	34
	Percentage		100	100	100	52.94	100	100	35.29	38.24	100	100
10000 +	Number	6	6	6	6	4	6	6	3	3	6	6
	Percentage		100	100	100	66.67	100	100	50	50	100	100
District Total	Number	1108	851	556	1085	94	1054	323	49	62	802	1098
	Percentage		76.81	50.18	97.92	8.48	95.13	29.15	4.42	5.6	72.38	99.1

Post office includes Post office, Telegraph office and Post and telegraph office.
§ Transport communication includes bus service, rail facility and navigable waterways.
* Based on the improved drinking water source, drinking water supply has been classified as 'Improved' or otherwise. If the household has access to drinking water supplied from a tap or a hand pump / tube well situated within or outside the premises it is considered as having access to 'Improved drinking water source'. However, the concept of improved drinking water is state specific and this is to be considered accordingly.

Table 40 deals with the distribution of villages by population ranges and amenities available therein. In Rampur district out of a total 1108 inhabited villages., 851 villages (76.81 per cent) have educational facility, 554 (51.18 per cent) have medical facility, 1085 (97.92 per cent) have improved drinking water facility. 94 villages (8.48 per cent) have post office facility. 1054(95.13 per cent) have telephone facility. 323(29.15 per cent) have been linked by bus service. 49 (4.42 per cent) have Bank facility. 62 villages (5.6 per cent) have been provided with the agricultural credit societies, 802 villages (72.38 per cent) have been linked with pucca road. 1098 villages (99.1 per cent) have been provided with electricity.

Out of 272 villages, which fall in the population range of 500-999 persons, 235 villages (86.4 per cent) have been provided with the educational facility, 63 (23.16 per cent) with medical facility, 270 villages 99.26 per cent have improved drinking water facility. 7 villages (2.57 per cent) have been provided with post office facilities, 272 villages (100 per cent) with telephone facility, 63 villages (23.16 per cent) with transport facilities, 4 villages (1.47 per cent) with bank facility, 6 villages (2.21 per cent) with agricultural credit societies and 192 villages (70.59 per cent) have approach by pucca road 272 or 100 per cent villages in this range have electricity.

343 villages fall in population range of 1,000-1,999 persons. 326 villages (95.04 per cent) have been provided with educational facility 197 villages (57.43 per cent) enjoy the medical facility whereas 340 villages (99.13 per cent) have improved drinking water facility, 21 villages (6.12 per cent) have post office facility, 343 villages (100 per cent) have telephone facility, 100 villages (39.15 per cent) have transport communications facilities, 11 villages (3.21 per cent) have bank facilities, 10 villages (2.92 per cent) have agricultural credit societies and 260 villages (75.8 per cent) have approach by pucca road and 343 villages (100 per cent) have power supply facility.

There are 6 villages in the district which are covered under 10,000+ population range. In this range, all the villages enjoy the facility of educational, medical improved drinking water, post office (66.67)banks and agricultural credit societies(50.0 Per cent), approach by pucca road and power supply.

Serial number	Name of C. D. block	Number of inhabited villages	Total area	Percentage of cultivable area to total area	Percentage of irrigated area to total cultivable area
1	2	3	4	5	6
1	0050-Suar	263	53756.57	83.40	98.15
2	0051-Bilaspur	225	49252.94	82.08	97.12
3	0052-Saidnagar	111	20746.62	82.90	98.40
4	0053-Chamraua	123	20994.41	86.68	99.08
5	0054-Milak	197	39436.76	133.05	99.79
6	0055-Shahabad	189	38881.74	115.62	97.44
	Total	1108	223069.04	97.77	98.30

Note : - Cultivable area = irrigated area + unirrigated area

Table 41 presents C.D blockwise distribution of villages according to land use. It also gives details of total area. It elaborates that what is the extent of cultivable area under irrigation. There are total 1108 inhabited villages in the district having a total area of 223069.04 hectares. Out of total cultivable area, 97.77 per cent land has got the irrigation facility(98.30). The area figures have been collected from the revenue record maintained for each village by the State Government. Among 6 CD Blocks highest (99.79 per cent) area is irrigated in Milak CD Block.

Sl. No.	Name and urban status of Town	Type of educational institution				
		Primary	Junior Secondary / Middle	Secondary / Matriculation	Senior Secondary	College
1	2	3	4	5	6	7
1	800690-Maswasi (NP)	8	4	1	1	0
2	800691-Suar (NPP)	7	6	1	1	0
3	800692-Tanda (NPP)	6	2	1	0	0
4	800693-Bilaspur (NPP)	2	3	0	1	0
5	800694-Kemri (NP)	5	2	1	0	0
6	800695-Rampur (NPP)	8	3	1	0	0
7	117035-Sajni Nankar (CT)	2	0	0	0	0
8	117036-Ajitpur (CT)	3	1	0	0	0
9	800696-Shahabad (NP)	3	1	2	0	0
10	800697-Milak (NPP)	10	6	1	2	1
	Total	54	28	8	5	1

Table 42 shows in urban areas of the district, the average number of primary school per 10,000 population which comes 54 primary schools, 28 junior secondary/middle, 8 secondary/matriculation, 5 senior secondary schools and the ratio of colleges is only 1 college per 10,000 population.

TABLE 43 : NUMBER OF BEDS IN MEDICAL INSTITUTIONS IN TOWNS, 2011		
Sl. No.	Name and urban status of the Town	Number of beds in medical institutions per 10,000 population
1	2	3
1	800690-Maswasi (NP)	3
2	800691-Suar (NPP)	3
3	800692-Tanda (NPP)	13
4	800693-Bilaspur (NPP)	10
5	800694-Kemri (NP)	2
6	800695-Rampur (NPP)	7
7	117035-Sajni Nankar (CT)	0
8	117036-Ajitpur (CT)	0
9	800696-Shahabad (NP)	16
10	800697-Milak (NPP)	17
	Total	71

Table 43 depicts the number of beds available in medical institutions per 10,000 population in each town of Rampur district. On an average there are 71 beds per 10,000 population in urban areas of the district.

TABLE 44 : PROPORTION OF SLUM POPULATION IN TOWNS, 2011				
Sl.No.	Name of the Town	Total population	Slum population	Percentage of slum population to total population
1	2	3	4	5
1	800695-Rampur (NPP)	325313	18059	5.55
	Total	325313	18059	5.55

Table 44 depicts the proportion of slum population in the towns of the district. Only Rampur NPP reported Slum in the town.

Table 45: Most important commodity manufactured in towns, 2011		
Sr. No.	Name of the town	Name of three most important commodities manufactured
1	2	3
1	800690-Maswasi (NP)	
2	800691-Suar (NPP)	Sugar
3	800692-Tanda (NPP)	Rice, Wood Products, Bidi
4	800693-Bilaspur (NPP)	
5	800694-Kemri (NP)	
6	800695-Rampur (NPP)	Bidi, Cap, Knife Industry
7	117035-Sajni Nankar (CT)	
8	117036-Ajitpur (CT)	
9	800696-Shahabad (NP)	Sugar, Bricks, Wood Products
10	800697-Milak (NPP)	Zari Work, Bidi, Carpet Weaving

Table 45 indicates most important articles manufactured in each town of the district.

(xi) Major social and cultural events, natural and administrative developments and significant activities during the decade

During the last ten years no significant social, cultural and administrative events took place in the district. A gradual transformation of society and public awareness through literacy, communication, social, economic and political activity has occurred at all level of society, but the district still preserves its own old culture. There is no change in the administrative front.

(xii) Brief description of Places of Religious Historical, Archaeological importance in villages and Places of Tourist Interest in the towns of the district:

In very early times the region was known as Uttara Panchala or simply Panchala. Since tenth century AD it was called by the name Katehr. The past history of the district, has been intimately connected with Panchala, Katehr, Rohilkhand and the Rampur state. No archaeological survey, exploration or excavation has been carried out in the district and ancient monuments and antiquities, if any, were almost wiped out during the Rohilla domination of two hundred years or so. The last of the Nawabs of Rampur state under British rule was Mohammad Raza Ali Khan. He took great pain to streamline the administration, initiated reforms and enforced progressive policies. There are few places of tourist importance presented below.

Aimi – The village is included in the Khaariy nyaya panchayat circle of the Milak development block. It possesses two old buildings, shrine of a sati and the temple of Jwala Devi where small gatherings take place on several occasions in the year.

Ajitpur – It is one of the oldest villages of the district. It is said to have been founded by Raja Ajit Singh, an Ahir, about 850 years ago. The village flourished during the reign of Garab Singh the successor of Ajit Singh. The only remains to witness its vanished greatness are the ruins of an old buildings lying outside the village.

Bhamraua – Bhamraua an old village is located in south-east of Rampur. It was originally held by the Tagas who were driven out by the Sheikhs during the early Muslims period. The place contains an old temple of Shiva, where fairs are regularly held in the month of Sravana and on the occasion of Shivratri.

Bilaspur – Bilaspur is the headquarters of the tahsil which it gives its name. In ancient days there existed the town of Rajpur, the capital of Hindu Raja. On the down fall of the Raja, a Thakur Bilasi Singh, is said to have founded Bilaspur near the old town of Rajpur. Among ancient buildings there is an old fort now occupied by the tahsil. Other important buildings are the Mausoleum of Saiyid Mian near the Sarai of Imam Tarab Ali Shah, and the Tombs of Mian Sadiq Shah and Mian Bad-ud-din. The remains of a Sati Shrine, said to have been built by Sardar Daud Khan, the Rohila Chieftain in memory of Raja Khem Karan and his widow who burnt herself alive after the death of her husband.

Keorar – The village owes its origin to one Pande Dargahi Mal, who is said to have founded it. It contains an old temple dedicated to Mahadeo. A considerable trade in cattle is carried on at the market place.

Lalpur – The village of Lalpur is situated on the right bank of Kosi river, at a distance of about 11 km. north of Rampur. Near the village a masonry weir has been constructed over the Kosi river which forms the head work of the Kosi canal. The weir wall itself consists of 16 bays and provided with shutters to control the supply of water in the canal. The weir has extended irrigation facilities to a large area.

Rampur – Rampur is the district headquarters. It is said that in ancient days on the site now occupied by the town, there was a group of four villages, which was called Rampur after Raja Ram Singh of Katehr. The present town was founded by nawab Faizullah Khan. He also built the fort in the town. Inside the fort, the Hamid Manzil with the La Touche Hall, the Rang Mahal, The Machchhi Bhawan Palace, the Mahal Sarai and the Imambara were rebuilt during the reign of Hamid Ali Khan. The fine wall surrounding the fort is pierced by two gates, known as the Hamid and Wright gates with six minarates. Each of them was mounted with a gun in the Nawab's days.

Rathaunda – Rathaunda, small village is situated about 8 km. north of Milak. It is known for an old temple of Shiva, where a large fair is held on the occasion of Shivratri.

(xiii) Major Characteristics and Contribution of the District :

The district has been one of the centre of Islamic culture and accredited to produce urdu poets and persons of repute in every walk of life. Rampur estate continued till British rule in India. The major part of the district is depended upon agriculture. More than 73 percent population live in rural areas. Recently the state Government has taken a decision to establish an Urdu University in Rampur in order to preserve Islamic culture education and tradition.

(xiv) Scope of Village Directory & Town Directory

As mentioned earlier, the District Census handbook is brought out in two parts-Part A and Part B separately. Part-A covers Village and Town wise Primary Census Abstract (PCA) data of 2011 Census along with Housing amenities data where as Part-B covers Village and Town Directory data. The scope of village directory and town directory is discussed below.

Village Directory :

The village directory as the title connotes presents information pertaining to rural areas of the district at C.D block/ village level. For each C.D. block a list of villages serialized by English alphabetical order along with their location code numbers of 2011 and 2001 census has been presented. The rationale of giving 2011 location code along with 2001 location code is to facilitate the identification of villages for matching information collected at each Census. The villages which have been wholly merged in Nagar Nigam, Nagar Palika Parishad and Nagar Panchayat are not included in the list. In case of partly merged villages, the remaining rural part of the villages has been treated as independent revenue village and the data have been presented for such villages in the village directory.

However, the villages treated as outgrowth of an Urban Agglomeration or Nagar Panchayat is listed in the village directory but no data are presented against the name of such villages. All these villages are listed in the Primary Census Abstract (rural) without presenting their data for providing cross references.

For the census work, the villages in the district have been arranged taluka wise (C.D. block wise) and within the taluka (C.D. block), they are shown location code wise. Each village is assigned a location code number for the purpose of identification. In 2011 Census, all the villages have been given unique 6 digits code number, which will remain constant across the census, and shall make it easy to do comparative study. The village code of 6 digits has been used continuous code within India. Range of 000001-799999 has been kept for villages. The village directory information, a map and alphabetical list of village for each taluka (C.D. block) is given in Part-B. Village directory contains the non census data of each village. It gives the village wise basic information relating to infrastructure and amenities available in the sphere of education, medical, drinking water, power supply, post and telegraph,

communications, approach road to village and distribution of land use area. In addition it contains information about total area of each village, total population and number of households and the nearest town and its distance from the village. The information on number of households and total population has been included with a view to examine the correlation of amenities with the number of households and population they serve. If an amenity is not in existence in the refer rant village, the distance in broad ranges from the nearest place along with name, where the amenity is available is given. The broad range with code a for (<5 kms.), b for (5-10 kms) and c for (10+ kms). Some additional information has been added viz. (1) Pre. Primary School (2) Management Institute (3) Polytechnic (4) Special School for Disable (5) Veterinary Hospital (6) Mobile Health Clinic (7) Traditional Practitioners and Faith Healers (8) Medicine Shop (9) Type of drainage connectivity for waste water outlet (10) Total Sanitation Campaign (TSC) (11) Rural Sanitary Mart/Rural Hardware outlet (12) Rural Production Centers (13) Solid and Liquid Waste Management (14) Village PIN Code (15) Public Call Office/Mobile (16) Mobile Phone Coverage (17) Internet Cafes/Common Service Center (18) Private Courier Facility (19) Auto/Modified Autos (20) Taxis (21) Vans (22) Tractors used for Transport (23) Cycle Pulled Rickshaws (Manual Driven) (24) Cycle Pulled Rickshaws (Machine Driven) (25) Carts Driven by Animals (26) National Highway (27) State Highway (28) Major District Roads (29) Other District Roads (30) Water Bound Macadam (31) ATM facility (32) Self help Group (33) Public Distribution System (34) Mandis/Regular Market (35) Weekly Haat (36) Agricultural Marketing Society (37) Nutrition Centre (38) Accredited Social Health Activist (ASHA) (39) Community Centre with/without TV (40) Public Library (41) Public Reading Room (42) Polling Station (43) Birth and Death Registration office (44) Agricultural Product and (45) Handicrafts Products. Seven information has not been collected this time, i.e., (1) Community Health Worker (2) Telegraph Office (3) Non Agricultural Credit Societies (4) Other Credit Societies (5) Navigable water way other than river or canal (6) Income and Expenditure of the village and (7) Import, Export most important commodities.

Appendix-I	Summary showing total number of villages having Educational, Medical and other amenities in villages – C.D. Block level.
Appendix-I A	Villages by number of Primary Schools.
Appendix-I B	Villages by Primary, Middle and Secondary Schools.
Appendix-I C	Villages with different sources of drinking water facilities available.
Appendix-II	Villages with 5,000 and above population which do not have one or more amenities available.
Appendix-III	Land utilization data in respect of Census towns.
Appendix-IV	C.D. Block wise list of inhabited villages where no amenity other than drinking water facility is available.
Appendix-V	Summary showing number of Villages not having Scheduled Caste population.
Appendix-VI	Summary showing number of Villages not having Scheduled Tribe population.
Appendix-VII A	List of villages according to the proportion of the Scheduled Castes to the total population by ranges.

Appendix-VII B List of villages according to the proportion of the Scheduled Tribes to the total population by ranges.

Appendix-VIII Number of villages under each Gram Panchayat (C.D. block wise).

Scope of Town Directory :

Town Directory covers the non-census data for each town. It presents important and useful information like civic and other amenities available in all the towns of the district. The information in town directory is covered in following seven statements, viz., statement I to VII. The statement used in the current 2011 Census at most identical to the preceding 2001 Census. The details of town directory statement are given below in brief. The data are presented in seven statements serially numbered (I) to (VII). Town Directories of the districts give an account of status and growth history of towns, location and physical aspects of the towns, and other amenities. In this way population and other amenities are enumerated vividly in various statements relating to the town directories of the districts

- (I) Statement I - Status and Growth History
- (II) Statement II - Physical aspects and location of towns, 2009
- (III) Statement III - Civic and other amenities, 2009
- (IV) Statement IV –Medical Facilities, 2009
- (V) Statement V- Educational, Recreational and cultural facilities, 2009
- (VI) Statement VI - Industry and banking, 2009
- (VII) Statement VII - Civic and other amenities in slums, 2009
- (Appendix) Appendix - Towns showing their outgrowth with population

In all the statements the towns are arranged in the alphabetical order within the district. The details of these statements are given in the analytical portion of the town directory. One statement-III Municipal Finance deleted and statement-V Medical, Educational, Recreation and Cultural Facilities divide in above two statement-IV and statement-V.

VILLAGE DIRECTORY
AND
TOWN DIRECTORY
(SECTION I & II)

Village Directory 2011 Census:-

The “Village Directory” is one of the traditional compilations of the Census. It gives the list of villages, their location numbers, their area, population, number of households, amenities such as educational, medical, drinking water, post and telegraph, commercial and co-operative banks, agricultural non-agricultural and other credit societies, recreational and cultural facilities, communication, approach to village, nearest town with a distance, power supply availability of newspaper and magazines, most important commodity manufactured and land use of each village. Village is a statutory recognized unit having a definite boundary and separate land records. In case, a complete village is treated as an outgrowth of urban agglomeration, data on amenities for that village have not been given in the Village Directory but shown along with the urban component. The villages which are consider as a Census Town, the amenities data are shown in the Town Directory. For those villages which have partly merged in an outgrowth of U.A., the amenities data are shown in the Village Directory for that particular village.

The Village Directory is being compiled for both inhabited and un-inhabited villages. In the village directory both private and government facilities/institutions have been given. In case of un-inhabited /depopulated villages, the location code number, name and area of the village is being given universally in Village Directory and Village PCA. The columns relating to the amenities and land use pattern, etc. being left blank and it will be noted against the name of the village that it is un-inhabited/depopulated. The Appendices to Village Directory and Inset Tables based on village Directory data are also prepared for inhabited villages. In the Village Directory format for 2011 Census there are 121 columns and the details thereon are as follows:

Note explaining the abbreviations used in the village directory:

In the Village Directory format for 2011 Census there are 121 columns and the details thereon are as follows:

Columns 1: Serial Number: - Self explanatory. All the villages within the CD block are presented serially in the ascending order of their location code number.

Columns 2: Name of village: - Self explanatory. The name of the villages are shown against this column. This also includes the forest and uninhabited villages.

Columns 3: Location Code Number of village. The location code number of the villages are shown against this column.

Columns 4: Area of the Village: - The area of the villages has been given in hectares.

Column 5: Total Population: - The total population of the village as per 2011 Census has been given against this column.

Column6: Number of Households: - The number of households as per 2011 Census have been given in this column.

Amenities

The availability of different infrastructural amenities such as education, medical, drinking water, post, telegraph, banks, credit societies, recreation and cultural facilities, communication, power, etc. in each village have been given in the Village Directory. Wherever the amenities are not available in the village, the distance range code viz; ‘a’ for <5 Kms, ‘b’ for 5-10 Kms and ‘c’ for 10+ Kms of the nearest where facility is available is given. Column wise details are given below:

Columns No. 7 – 20 Educational Facilities: - All the different educational facilities available in the village have been given under these columns. Nursery/LKG//UKG classes are included in Pre-Primary Schools, Classes up to class V included in Primary School; Classes from VI to VIII are included in the

Middle school. Classes from IX and X included in Secondary School. Classes from XI and XII are included in Senior Secondary School. In case of composite schools like middle school with primary school or secondary school with middle school, these are also included in the number of primary and middle schools, respectively. The information on the entire educational institutes is given under these columns.

Columns No. 21 to 38 - Medical Facilities: - All the different medical facilities available in the village have been given under these columns.

Columns No. 39 to 46 -Drinking Water: - The information on availability of various types of the drinking water facility within the village has been given under these columns.

Columns No. 47 to 50 – Availability of Toilet and others:- The information on availability of toilet and Bio-Gas etc. available in the village has been given under these columns.

Columns No. 51 to 67 Communication (Post & Telegraph and transport):- The information on communication and Post Office, Sub-Post Office, & Telegraph Office, Village PIN Code number, Phone-Landlines, Mobile Phone, Private Courier Facility, Internet Café, etc; available in the village has been given under these columns. The information on all various transport facilities whether public/private transport like Bus, Railway Station, or Navigable waterways, Taxi, Van, Tractors etc. available in the village has also been given under these columns.

Columns No.68 to 79 – Village connected to High ways, Village Roads, Banks and Credit Societies: - The information on all roads connected to village has been given under these columns. These include National Highway, State Highway, District Roads and other district roads connected to the village, Pucca roads, Kutchcha Roads, Water Bounded Macadam Roads, Navigable Water Ways and Foot Paths has been given under these columns. Further, the information on availability of banks, ATM and Agricultural Credit societies in the village has been given under these columns.

Column No. 80 to 96 Miscellaneous Facilities: - The information on various miscellaneous facilities available in the village has been given under these columns. These includes Self -Help Group, Public Distribution Shop (PDS), Mandi /Regular Market, Weekly Haat, Agricultural Marketing Society, Nutrition Centre(ICDS),Anganwadi Centre, ASHA, Community Centre, Sports Fields, Sports Club/Recreation Centre, Cinema/Video Halls, Public Library, Public Reading Room, News Paper Supply, Assembly Polling Station, Birth and Death Registration Office.

Columns No. 97 to 100 – Electricity: - Availability of Power Supply in the village, whatever may be the form of its use has been given in these columns. These include Electricity for Domestic Use, Electricity for Agriculture Use Electricity for Commercial Use, and Electricity for all purpose Domestic Uses.

Column No. 101 and 102 -Nearest Town: - The name of the nearest town along with the distance range code has been in these columns.

Land use and Irrigation

The land use pattern in the Village Directory conform to the pattern of classification of land use as recommended by the Ministry of Agriculture, Government of India. The Ministry has recommended the maintenance of records of land use pattern under the following 9 categories.

(i)-Column No. 103 -Forests:-This includes all lands classed as forest under any legal enactment dealing with forests or administered as forests, whether state-owned or private, and whether wooded or maintained as potential forest land. The area of crops raised in the forest and grazing lands or areas open for grazing within the forests remain included under the forest area.

(ii)-Column No. 104- Area under non-agricultural use:-This includes all lands occupied by buildings, roads and railways or under water, e.g. rivers and canals and other lands put to uses other than agriculture.

(iii)-Columns No. 105- Barren and un-cultivable land:-This includes all barren and unculturable land like mountains, deserts, etc. land which cannot be brought under cultivation except at an exorbitant cost should be classed as unculturable whether such land is in isolated blocks or within cultivated holdings.

(iv)-Column No. 106- Permanent Pastures and other Grazing Lands:-This includes all grazing lands whether they are permanent pastures and meadows or not. Village common grazing land is included under this head.

(v)-Column No. 107- Land under Miscellaneous Tree Crops, etc.:- This includes all cultivable land which is not included in 'Net area sown' but is put to some agricultural uses. Lands under Causing trees, thatching grasses, bamboo bushes and other groves for fuel, etc. which are not included under 'Orchards' are classed under this category.

(vi)-Column No. 108- Culturable Waste Land: - This includes lands available for cultivation, whether not taken up for cultivation or taken up for cultivation once but not cultivated during the current year and the last five years or more in succession for one reason or other. Such lands may be either fallow or covered with shrubs and jungles which are not put to any use. They may be assessed or unassessed and may lie in isolated blocks or within cultivated holdings. Land once cultivated but not cultivated for five years in succession is also included in this category at the end of the five years.

(vii)-Column No. 109- Fallow Lands other than Current Fallows: - This includes all lands which were taken up for cultivation but are temporarily out of cultivation for a period of not less than one year and not more than five years.

(viii)-Column No. 110- Current Fallows: - This represents cropped area, which is kept fallow during the current year. For example, if any seeding area is not cropped against the same year it may be treated as current fallow.

(ix)-Column No. 111- Net Area Sown: - This represents the total area sown with crops and orchards. Area sown more than once; in the same year is counted only once.

Column No. 112- Total Irrigated Land Area: - It includes all land which is cultivable and irrigated by any source of irrigation. The total irrigated area of the village has been given under this column.

Column No. 113- Total Un-Irrigated land Area: - Un-Irrigated area includes all land which is cultivable but not irrigated by any source of irrigation. The total un-irrigated land area of the village has been given under this column.

Column No. 114 to 118 Area Irrigated by source: - The area irrigated by various source of irrigation in the village have been given under these columns. The different source of irrigation facilities available in the village are as follows:

(i)-Canals (C) - Govt. or Pvt., (ii)-Wells/Tube-wells (W/TW), (iii)-Tanks/Lake(T/L), (iv)-Waterfall (WF) and (v)-Others (O).

Columns No.119 to 121-Three most important commodities manufactured:- The names of three most important commodities manufactured in the village are indicated in this column.

C.D.Block level totals of the Village Directory:-

At the end of entries for the Village Directory of each C.D. Block, the totals of different columns are being given wherever possible. However, in case of some of the columns, it may not be possible to work out the CD Block level totals, in such cases the particular of relevant columns are being left blank against C.D.Block level.

Appendices to Village Directory: - The Village Directory also includes the following appendices:

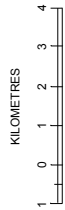
- Appendix –I: Summary showing total number of villages having Educational, Medical and other amenities in villages – C.D. Block level.
- Appendix I A: Villages by number of Primary Schools.
- Appendix I B: Villages by Primary, Middle and Secondary Schools.
- Appendix I C: Villages with different sources of drinking water facilities available.
- Appendix II: Villages with 5,000 and above population which do not have one or more amenities available.
- Appendix -III: Land utilization data in respect of Census towns.
- Appendix -IV: C.D. Block wise list of inhabited villages where no amenity other than drinking water facility is available.
- Appendix -V: Summary showing number of Villages not having Scheduled Caste population.
- Appendix -VI: Summary showing number of Villages not having Scheduled Tribe population.
- Appendix -VII A: List of villages according to the proportion of the Scheduled Castes to the total population by ranges.
- Appendix- VII B: List of villages according to the proportion of the Scheduled Tribes to the total population by ranges.
- Appendix -VIII: Number of villages under each Gram Panchayat (C.D. block wise).

(a) List of Villages merged in Towns and Outgrowths at 2011 Census :

Sr.No	Village Name	New status
-------	--------------	------------

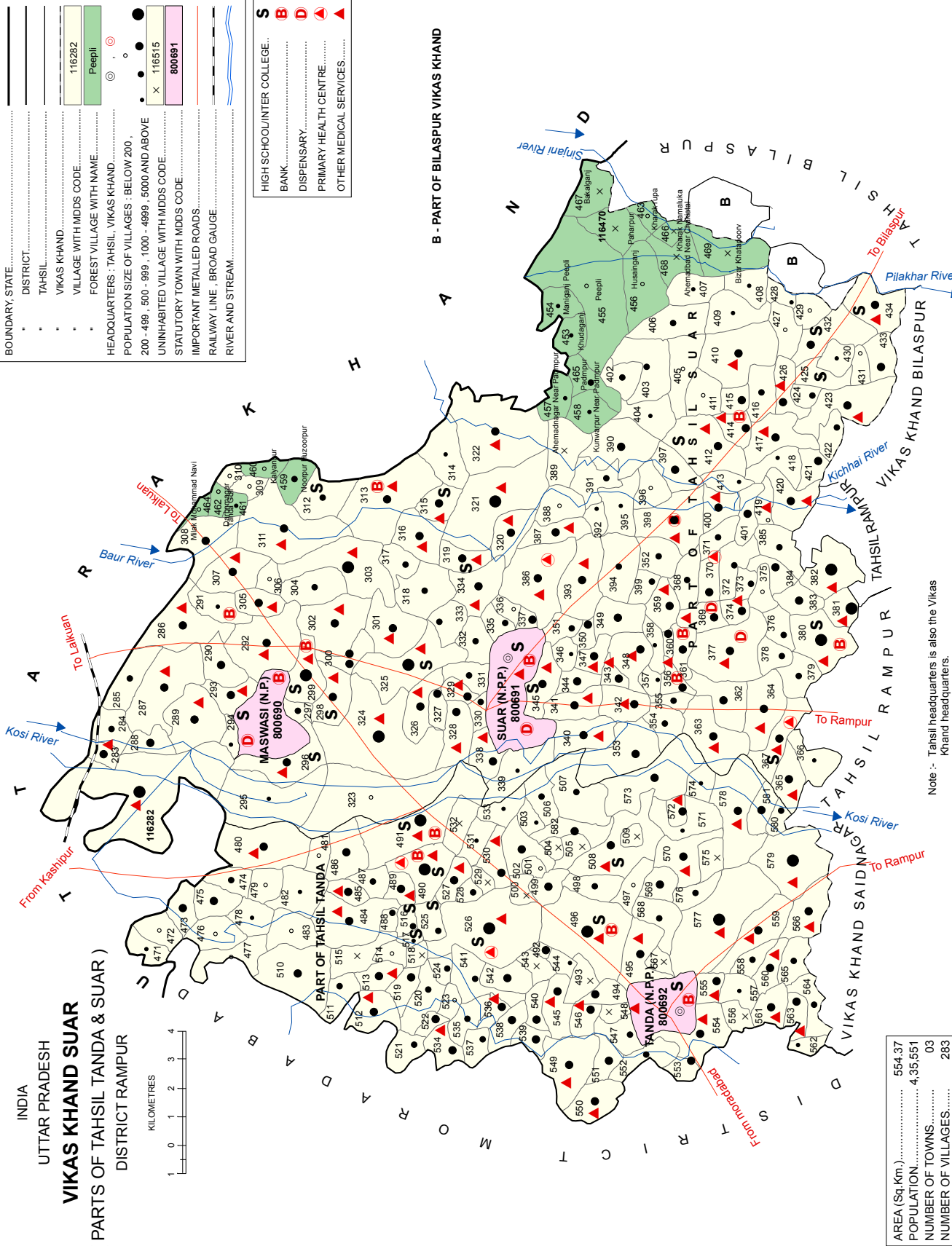
Data Not Prepared

INDIA
UTTAR PRADESH
VIKAS KHAND SUAR
(PARTS OF TAHSIL TANDA & SUAR)
DISTRICT RAMPUR



- BOUNDARY STATE.....
- DISTRICT.....
- TAHSIL.....
- VIKAS KHAND.....
- VILLAGE WITH MDDS CODE.....
- FOREST VILLAGE WITH NAME.....
- HEADQUARTERS : TAHSIL, VIKAS KHAND.....
- POPULATION SIZE OF VILLAGES : BELOW 200 ,
200 - 499 , 500 - 999 , 1000 - 4999 , 5000 AND ABOVE
- UNINHABITED VILLAGE WITH MDDS CODE.....
- STATUTORY TOWN WITH MDDS CODE.....
- IMPORTANT METALLED ROADS.....
- RAILWAY LINE , BROAD GAUGE.....
- RIVER AND STREAM.....

- S** HIGH SCHOOL/INTER COLLEGE.....
- B** BANK.....
- D** DISPENSARY.....
- P** PRIMARY HEALTH CENTRE.....
- A** OTHER MEDICAL SERVICES.....



B - PART OF BILASPUR VIKAS KHAND

AREA (Sq. Km.).....	554.37
POPULATION.....	4,35,551
NUMBER OF TOWNS.....	03
NUMBER OF VILLAGES.....	283

Note :- Tahsil headquarters is also the Vikas Khand headquarters.

Alphabetical list of Villages (CD Block Wise)

Name of District: Rampur

Name of CD BLOCK: Suar

Sr. No.	Name of village	2011 Census location code number	2001 Census location code number
1	Abbas Nagar Tanda	116558	00758100
2	Abbasnagar Suar	116395	00764700
3	Abbaspur	116565	00758800
4	Aglaga	116345	00750700
5	Ahemadbad Near Chakiatal	116468	
6	Ahemadnagar Near Padmpur	116457	
7	Ahmad Nagar Near	116433	00768700
8	Ahmad Nagar Urf Mandyan	116476	00742600
9	Ahmadabad Urf Telipura	116472	00742200
10	Ahmadnagar Near Bhagwant	116314	00747600
11	Akbarabad	116480	00743000
12	Alinagar Jagir	116328	00749000
13	Alinagar North	116329	00749100
14	Allahpur	116522	00754500
15	Amirkhan Ka Majra	116394	00764600
16	Andkhera	116396	00764800
17	Arazi Mahuwa Khera	116504	00752700
18	Arsal Parsal	116311	00747200
19	Asalat Pur	116350	00751200
20	Azim Nagar	116362	00761400
21	Badli	116554	00757700
22	Bagi	116403	00765600
23	Bahadur Ka Mazra	116553	00757600
24	Bakalganj	116467	
25	Bamna	116417	00767100
26	Bathua Khera	116359	00761100
27	Bhagwant Nagar	116322	00748400
28	Bhati Khera	116478	00742800
29	Bhau Pura	116513	00753600
30	Bhola Nagla	116520	00754300
31	Bhoobra Ehatmali	116295	00745500
32	Bhoobra Mustahkam	116296	00745600
33	Bhotbaqqal	116380	00763200
34	Bihari Nagar	116432	00768600
35	Bijar Khata	116299	00745900
36	Bizar Khatapoorv	116469	
37	Bizra	116400	00765300
38	Bodhi Daryal	116326	00748800
39	Burhanpur	116402	00765500
40	Chak Gajraula	116492	00751400
41	Chak Hardaspur	116330	00749200
42	Chak Khardia	116524	00754700
43	Chak Kundesera	116515	00753800

44	Chak Kundeseri	116514	00753700
45	Chak Larpur	116537	00756000
46	Chak Rafatpur	116548	00757100
47	Chak Sarakthal	116501	00752300
48	Chakzeem	116562	00758500
49	Chandpur	116366	00761800
50	Chandu Puri	116498	00752000
51	Chandupura Sheikampur	116496	00751800
52	Chaukhandi	116473	00742300
53	Chaupura	116294	00745400
54	Chhapparra	116343	00750500
55	Chhattarpur	116384	00763600
56	Chhitria Jageer	116579	00760200
57	Daranagar	116418	00767200
58	Darbnmagar	116462	
59	Dariyal Ehatmali	116491	00744100
60	Dariyal Musthkam	116490	00744000
61	Devipura	116538	00756100
62	Dhakka Naglia	116559	00758200
63	Dhakpura	116503	00752500
64	Dhanaura	116344	00750600
65	Dhanauri	116340	00750200
66	Dhanpur Near Shahdara	116353	00760500
67	Dhanupura	116578	00760100
68	Dharampur Garbi	116540	00756300
69	Dharmpur North	116290	00745000
70	Dhiraj Nagar	116563	00758600
71	Dhokpuri Tanda	116382	00763400
72	Dilari	116412	00766600
73	Doondawala Ehatmali	116323	00748500
74	Doondawala Mustakam	116324	00748600
75	Faijulla Nagar	116569	00759200
76	Fajalpur Near Puswara	116312	00747400
77	Fazalpur Near Dhanauri	116339	00750100
78	Gaddi Nagli	116316	00747800
79	Gagan Nagli	116300	00746000
80	Gajraula	116544	00756700
81	Gajupura	116390	00764200
82	Gammanpura	116372	00762400
83	Ghosipura	116533	00755600
84	Gobindpura Near Padampur	116404	00765700
85	Gobindpura Near Raipur	116320	00748200
86	Gular Peepalsana	116301	00746100
87	Hakimganj	116497	00751900
88	Hamirpur	116391	00764300
89	Hardashpur Kotra	116377	00762900
90	Harnagla	116374	00762600
91	Hasanpur North	116284	00744400
92	Hasanpur Sharki	116427	00768100
93	Hasminagar	116424	00767800

94	Husainganj	116456	
95	Hushenganj Gaddi Nagli	116317	00747900
96	Imarta Near Akbarabad	116482	00743200
97	Imartarai	116393	00764500
98	Imarti	116379	00763100
99	Imratpur	116360	00761200
100	Ismail Nagar	116431	00768500
101	Jahangirpur	116335	00749700
102	Jalaf Nagla	116338	00750000
103	Jalpur	116561	00758400
104	Jamal Ganj	116474	00742400
105	Jat Pura	116527	00755000
106	Kaithola	116506	00752900
107	Kalyanpur	116460	
108	Kar Khera	116550	00757300
109	Kar Kheri	116551	00757400
110	Karimpur	116288	00744800
111	Kasiya Kunda	116549	00757200
112	Kesho Nagli Tanda	116552	00757500
113	Kesonagli Suar	116315	00747700
114	Khajuwa Khera	116547	00757000
115	Khandi Khera	116483	00743300
116	Khanpur Garbi	116541	00756400
117	Khanpur North	116302	00746200
118	Kharak Namaluka	116466	
119	Kharak rupa	116463	
120	Khardiya	116361	00761300
121	Khaud Kalan	116298	00745800
122	Khempur	116367	00761900
123	Khera Gajroula	116542	00756500
124	Khera Parsal	116309	00747000
125	Khera Tanda	116381	00763300
126	Khudaganj	116453	
127	Khushalpur	116293	00745300
128	Kishanpur Doola Nagla	116521	00754400
129	Kishanpur Molagarh	116286	00744600
130	Koyli	116392	00764400
131	Kumharia Kalan	116426	00768000
132	Kumria Khurd	116430	00768400
133	Kundeser	116488	00743800
134	Kundesera	116484	00743400
135	Kunwarpur Nankar	116401	00765400
136	Kunwarpur Near Padmpur	116458	
137	Lakhaman Nagla	116546	00756900
138	Lakhmi Pur	116348	00751000
139	Lalpur	116502	00752400
140	Lamba Khera	116508	00753100
141	Larpur Bathuwa Khera	116349	00751100
142	Larpur Bibi	116534	00755700
143	Larpur Semra	116287	00744700

144	Lodhipur Gulriya	116425	00767900
145	Lodipur Nayak	116489	00743900
146	Lohari	116306	00746600
147	Loharra Inayat Ganj	116304	00746400
148	Loharri Tanda	116477	00742700
149	Madhu Pura	116341	00750300
150	Madyan Bhajjan	116368	00762000
151	Maharajpur	116291	00745100
152	Mahua Khera Tanda	116582	00765100
153	Mahuwa Khera Suar	116352	00752600
154	Malgosha	116574	00759700
155	Malhpura	116375	00762700
156	Mandwa Hashanpur	116570	00759300
157	Maniganj Peepli	116454	
158	Manpur Chapat	116557	00758000
159	Manpur North	116292	00745200
160	Manullapur	116422	00767600
161	Mat Khera	116434	00768800
162	Mavla Dharoo	116511	00753400
163	Mawana	116530	00755300
164	Mehndi Nagar	116416	00767000
165	Mevla Kalan	116510	00753300
166	Milak Akram Khan	116509	00753200
167	Milak Asad Khan	116357	00760900
168	Milak Bandy Wali	116556	00757900
169	Milak Barkatulla	116518	00754100
170	Milak Bhawanipur	116567	00759000
171	Milak Bhoore Khan	116388	00764000
172	Milak Dundi	116337	00749900
173	Milak Gajraula	116493	00751500
174	Milak Gulam Khan	116358	00761000
175	Milak Hafij Balli	116571	00759400
176	Milak Kazi	116355	00760700
177	Milak Khanam	116415	00766900
178	Milak Khanpur	116523	00754600
179	Milak Khaud	116297	00745700
180	Milak Lalpur	116505	00752800
181	Milak Malgaon	116419	00767300
182	Milak Mohammad Navi	116464	
183	Milak Mohammad Shah Khan	116336	00749800
184	Milak Mughla	116535	00755800
185	Milak Nai Bibi	116575	00759800
186	Milak Narainpur	116529	00755200
187	Milak Naukharid Tanda	116543	00756600
188	Milak Sithla	116532	00755500
189	Milak Tajkhan	116387	00763900
190	Milk Naukhrid Suar	116283	00744300
191	Mirapur Mirganj	116386	00763800
192	Mirzapur Suar	116332	00749400
193	Mohabbat Nagar Kundesra	116487	00743700

194	Mohabbatganj Tanda	116564	00758700
195	Mohabbatnagar Suar	116331	00749300
196	Mukram Pur	116347	00750900
197	Mukutpur	116507	00753000
198	Mundia Saidnagar	116407	00766100
199	Mundiya Rasoolpur	116512	00753500
200	Mustfabad Dhokpuri	116383	00763500
201	Mustfabad Kalan	116413	00766700
202	Mustfabad Khurd	116397	00764900
203	Nabiganj Near Bathuwa Khera	116399	00765200
204	Nagalia	116519	00754200
205	Nankar Rani	116303	00746300
206	Narainpur	116528	00755100
207	Narpat Nagar	116325	00748700
208	Navabganj Parsal	116310	00747100
209	Nawab Nagar Near Padpuri	116333	00749500
210	Nawab Nagar Tanda	116568	00759100
211	Nawabnagar Tah	116411	00766500
212	Nayagaon Najibabad	116308	00746800
213	Nayagaon Near Akbarabad	116481	00743100
214	Noorpur Huzoorpur	116459	
215	Padmpur	116465	
216	Padpuri Swar	116318	00748000
217	Paharpur	116470	
218	Paidagarh	116389	00764100
219	Paigambarpur	116370	00762200
220	Parsipura	116405	00765800
221	Parsupura	116536	00755900
222	Parvatpur	116485	00743500
223	Pasiapura	116365	00761700
224	Patti Kalan	116282	00744200
225	Peepli	116455	
226	Pipli Nayak	116526	00754900
227	Prithi Nagar	116373	00762500
228	Puswara	116313	00747500
229	Rafatpur	116494	00751600
230	Raipur	116321	00748300
231	Rajanagar	116398	00765000
232	Rajpura Suar	116371	00762300
233	Rajpura Tanda	116471	00742100
234	Ramnagar Latifpur	116545	00756800
235	Rampur Dhamman	116486	00743600
236	Rasoolpur Faridpur	116364	00761600
237	Ratanpura	116334	00749600
238	Ratua Nagla	116495	00751700
239	Renka Nagla	116539	00756200
240	Roopa Pur	116525	00754800
241	Rustam Nagar Chhaparra	116342	00750400
242	Rustamnagar Raipur	116319	00748100
243	Sahria Jawahar	116566	00758900

244	Sahriya Lakkha	116580	00760300
245	Saidnagar Ashlatpura	116346	00750800
246	Saidnagar Mundia	116406	00765900
247	Saidnagar Urf Madyanpuse	116420	00767400
248	Saidulla Nagar	116429	00768300
249	Sakatpura	116409	00766300
250	Salwenagar	116385	00763700
251	Samodiya	116356	00760800
252	Sandu Kamajra	116555	00757800
253	Sarakthal	116499	00752100
254	Sarkari	116423	00767700
255	Sayeednagar Tanda	116576	00759900
256	Seerka Patti Kundesra	116516	00753900
257	Semra Larpur	116289	00744900
258	Sentakhera	116577	00760000
259	Serka Patti Roopapur	116517	00754000
260	Shadinagar Hardashpur	116378	00763000
261	Shadinagar Hazira	116414	00766800
262	Shadinagar Sakatpura	116408	00766200
263	Shahdara Bhoot	116376	00762800
264	Shahdara Dhanpur	116354	00760600
265	Shahpura	116572	00759500
266	Shahzadnagar	116421	00767500
267	Shamsabad Khabaria	116479	00742900
268	Shekhupura	116285	00744500
269	Shikarpur	116307	00746700
270	Shiv Nagar Asalatpur	116351	00751300
271	Shiv Nagar Lohari	116305	00746500
272	Shivpuri	116369	00762100
273	Sihora	116581	00760400
274	Sikandrabad	116560	00758300
275	Sithla	116531	00755400
276	Sonakpur	116363	00761500
277	Suarkhurd	116428	00768200
278	Surajpur	116475	00742500
279	Tahkalan	116410	00766400
280	Tanda Goli	116461	
281	Thal Chak	116500	00752200
282	Toripura	116573	00759600
283	Zamin Ganj	116327	00748900

Census of India 2011- Village Directory

Amenities and Land use (As in 2009)

Name of District:-Rampur Location CodeNo:-136

Name of CD Block:-Suar Location CodeNo:-0050

Sr. No.	Name village	Location code no.	Total area of the village (in hectares rounded up to one decimal place)	Total population (2011 census)	Number of households (2011 census)	Number of educational amenities available. (If not available within the village , the distance range code viz; a for < 5 Kms, b for 5-10 Kms and c for 10+ kms of nearest place where facility is available is given).														
						Pre-Primary school (PP)	Primary school (P)	Middle school (M)	Secondary School (S)	Senior Secondary school (SS)	Degree college of arts science & commerce (ASC)	Engineering college(EC)	Medical college (MC)	Management institute (MI)	Polytechnic (Pt)	Vocational training school /ITI	Non-formal training centre (NFTC)	Special school for disabled (SSD)	Others (specify)	
1	2	3	4	5	6	7	8	9	10	11	12	13	14	15	16	17	18	19	20	
1	Patti Kalan	116282	1248.6	5276	899	1	3	1	b	b	c	c	c	c	c	c	c	c	c	
2	Milk Naukhrid S	116283	91.4	2547	441	2	2	a	b	b	c	c	c	c	c	c	c	c	c	
3	Hasanpur North	116284	106.2	875	164	1	1	b	b	c	c	c	c	c	c	c	c	c	c	
4	Shekhupura	116285	145.1	776	138	1	a	b	b	c	c	c	c	c	c	c	c	c	c	
5	Kishanpur Molag	116286	349.1	1883	293	1	1	a	a	a	c	c	c	c	c	c	c	c	c	
6	Larpur Semra	116287	365	3026	512	2	2	1	a	a	c	c	c	c	c	c	c	c	c	
7	Karimpur	116288	140.3	1257	198	1	a	b	b	c	c	c	c	c	c	c	c	c	c	
8	Semra Larpur	116289	295.4	3692	619	1	2	b	b	b	c	c	c	c	c	c	c	c	c	
9	Dharpur North	116290	229.1	1225	175	1	1	a	a	c	c	c	c	c	c	b	c	c	c	
10	Maharajpur	116291	185.4	238	52	a	a	a	a	b	c	c	c	c	c	c	c	c	c	
11	Manpur North	116292	491.7	2622	468	2	2	2	a	a	c	c	c	c	c	c	c	c	c	
12	Khushalpur	116293	132.4	2218	364	2	2	1	a	a	b	c	c	c	c	c	c	c	c	
13	Chaupura	116294	288.5	236	37	a	a	a	a	c	c	c	c	c	c	c	b	b	b	
14	Bhoobra Ehatma	116295	486.9	414	68	a	a	a	a	c	c	c	c	c	c	b				
15	Bhoobra Mustahi	116296	584.2	4066	720	1	2	1	1	a	c	c	c	c	c	c	b	b	b	
16	Milak Khaud	116297	68.6	707	108	1	a	a	a	a	c	c	c	c	c	b				
17	Khaud Kalan	116298	337.6	4224	660	1	3	3	2	a	b	c	c	c	c	b				
18	Bijar Khata	116299	236.3	6799	1095	2	4	3	2	a	b	b	c	c	c	b				
19	Gagan Nagli	116300	120.4	1334	212	a	1	a	a	a	c	c	c	c	c	c	c	c	c	
20	Gular Peepalsana	116301	261	3665	501	1	3	3	a	a	c	c	c	c	c	b	b	c	c	
21	Khanpur North	116302	372	2790	458	1	1	3	a	a	e	e	c	c	c	b	c	c	c	
22	Nankar Rani	116303	540.7	5409	818	1	3	1			c	c	c	c	c	c	b	c	c	
23	Loharra Inayat G	116304	198.8	719	120	a	1	a	a	a	c	c	c	c	c	c	c	c	c	
24	Shiv Nagar Loha	116305	158.9	2050	309	1	2	a	a	a	e	e	c	c	c	b	c	c	c	
25	Lohari	116306	48.5	63	15	a	a	a	a	a	e	e	c	c	c	c	c	c	c	
26	Shikarpur	116307	202.6	1995	315	1	1	1	b	b	c	c	c	c	c	b	c	c	c	
27	Nayagaon Najibe	116308	281	1376	194	b	1	a	b	b	e	e	c	c	c	c	c	c	c	
28	Khera Parsal	116309	127.4	75	15	b	c	a	c	c	e	e	c	c	c	c	c	c	c	
29	Navabganj Parsa	116310	80.9	92	20	b		a	c	c	e	e	c	c	c	c	c	c	c	
30	Arsal Parsal	116311	448.8	3326	507	1	2	b	b	c	e	e	c	c	c	c	c	c	c	
31	Fajalpur Near Pu	116312	256.3	596	117	a	a	1	1	b	e	e	c	c	c	c	c	c	c	
32	Puswara	116313	477.1	2722	484	1	2	b	b	c	e	e	c	c	c	c	c	c	c	
33	Ahmadnagar Nec	116314	140.3	240	40	a	a	a	a	a	e	e	c	c	c	c	c	c	c	
34	Kesonagli Suar	116315	244.9	1791	288	c	2	1	1	a	e	e	c	c	c	c	c	c	c	
35	Gaddi Nagli	116316	204	2546	487	1	2	1	a	a	e	e	c	c	c	c	c	c	c	
36	Hushenganj Gad	116317	139.9	691	93	a	1	1	c	a	e	e	c	c	c	c	c	c	c	
37	Padpuri Swar	116318	185.3	648	125	a	1	a	a	b	e	e	c	c	c	c	b			
38	Rustamnagar Rai	116319	188	1737	279	1	1	1	1	b	e	e	c	c	c	b				
39	Gobindpura Near	116320	133.4	1587	257	2	2	1	a	a	e	e	c	c	c	c	b	c	c	
40	Raipur	116321	749.7	5639	910	1	3	3	b	b	e	e	c	c	c	b				
41	Bhagwant Nagar	116322	949.6	4167	735	1	2	1			e	e	c	c	c	c	c	c	c	
42	Doondawala Eha	116323	436.5	34	7	a	a	b	b	c										
43	Doondawala Mu	116324	504	9191	1520	1	4	1	a	a	c									
44	Narpat Nagar	116325	536	11325	1885	1	2	1	1	1					1					
45	Bodhi Daryal	116326	148.3	2193	342	1	2	1	a	a	e									
46	Zamin Ganj	116327	121	1238	156	1	a	a	c	e	e	e	c	c	c	c	c	c	c	
47	Alinagar Jagir	116328	236.9	2729	456	1	2													
48	Alinagar North	116329	109.9	1697	273	1	1													

Census of India 2011- Village Directory

Amenities and Land use (As in 2009)

Name of District:-Rampur Location Code No:-136

Name of CD Block:-Suar Location CodeNo:-0050

Sr. No.	Name village	Location code no.	Number of Medical Amenities available. (If not available within the village, the distance range code viz, a for < 5 Kms, b for 5-10 Kms and c for 10+ kms of nearest place where facility is available is given).										Number of Non-Government Medical Amenities available.							
			Community health centre (CHC)	Primary health centre (PHC)	Primary health sub centre (PHS)	Maternity and child welfare centre (MCW)	T.B. clinic (TBC)	Hospital-allopathic (HA)	Hospital-alternative medicine (HO)	Dispensary (D)	Veterinary hospital (VH)	Mobile health clinic (MHC)	Family welfare centre (FWC)	Charitable non Govt. hospital/Nursing home.	Medical practitioner with MBBS Degree	Medical practitioner with other degree	Medical practitioner with no degree	Traditional practitioner and faith healer.	Medicine Shop	Others
1	2	3	21	22	23	24	25	26	27	28	29	30	31	32	33	34	35	36	37	38
1	Patti Kalan	116282	c	b	b	1	c	c	c	c	b	c	c	0	0	0	0	0	0	0
2	Milk Naukhrud S	116283	c	b	b	1	c	c	c	c	b	c	c	0	0	0	0	0	0	0
3	Hasanpur North	116284	c	b	b	c	c	c	c	c	b	c	c	0	0	0	0	0	0	0
4	Shekhupura	116285	c	b	b	c	c	c	c	c	b	c	c	0	0	0	0	0	0	0
5	Kishanpur Molag	116286	c	a	a	1	c	c	c	c	a	c	c	0	0	0	0	0	0	0
6	Larpur Semra	116287	c	a	a	1	c	c	c	c	a	c	c	0	0	0	0	0	0	0
7	Karimpur	116288	c	b	b	c	c	c	c	c	b	c	c	0	0	0	0	0	0	0
8	Semra Larpur	116289	c	c	a	1	a	a	a	a	a	a	a	0	0	0	0	0	0	0
9	Dharmpur North	116290	b	a	a	b	b	b	b	b	a	c	b	0	0	0	0	0	0	0
10	Maharajpur	116291	c											0	0	0	0	0	0	0
11	Manpur North	116292	c			1								0	0	0	0	0	0	0
12	Khushalpur	116293	c			1								0	0	0	0	0	0	0
13	Chaupura	116294	a	a	a	c	c	c	c	c	c	c	c	0	0	0	0	0	0	0
14	Bhoobra Ehatma	116295	b	a	a	a	a	b	a	b	a		a	0	0	0	0	0	0	0
15	Bhoobra Mustahi	116296	b	a	a	1	c	b	b	b	a	c	b	0	0	1	0	0	0	0
16	Milak Khaud	116297	b	b	a	a	b	b	b	b	a	b	a	0	0	0	1	0	0	0
17	Khaud Kalan	116298	b	b	a	1	b	b	b	b	a	b	a	2	0	0	4	0	0	0
18	Bijar Khata	116299	b	b	a	1	b	b	b	b	a	b	a	0	0	4	0	0	2	0
19	Gagan Nagli	116300	a	a	a	a	a	a	a	a	a	a	a	0	0	0	0	0	0	0
20	Gular Peepalsana	116301	b	b	b	1	b	b	b	b	b	b	b	0	0	0	0	0	0	0
21	Khanpur North	116302	b	b	b	1	b	b	b	b	b	b	b	0	0	0	0	0	0	0
22	Nankar Rani	116303	b	b	b	1	b	b	b	b	b	b	b	0	0	0	0	0	0	0
23	Loharra Inayat G	116304	b	b	b	b	b	b	b	b	b	b	b	0	0	0	0	0	0	0
24	Shiv Nagar Loha	116305	b	b	b	1	b	b	b	b	b	b	b	0	0	0	0	0	0	0
25	Lohari	116306	b	b	b	b	c	c	c	c	1	1	b	0	0	0	0	0	0	0
26	Shikarpur	116307	b	b	b	1	b	b	b	b	b	b	b	0	0	0	0	0	0	0
27	Nayagaon Najibe	116308	b	b	b	c	c	b	c	b	b	c	c	0	0	0	0	0	0	0
28	Khera Parsal	116309	c	c		c	c	c	c	c	c	c	c	0	0	0	0	0	0	0
29	Navabganj Parsa	116310	c	c	c	c	c	c	c	c	c	c	c	0	0	0	0	0	0	0
30	Arsal Parsal	116311	b	b		1	c	c	b	b	b	c	c	0	0	0	0	0	0	0
31	Fajalpur Near Pu	116312	c	c	c	c	c	c	c	c	c	c	c	0	0	0	0	0	0	0
32	Puswara	116313	c	c	b	1	c	c	c	c	c	c	c	0	0	0	1	0	0	0
33	Ahmadnagar Nec	116314	c	c	c	c	c	c	c	c	c	c	c	0	0	0	1	0	0	0
34	Kesonagli Suar	116315	c	c	c	1	c	c	c	c	c	c	c	0	0	2	0	0	0	0
35	Gaddi Nagli	116316	c	c	c	1	c	c	c	c	c	c	c	0	0	0	0	0	0	0
36	Hushenganj Gad	116317	c	c	c	c	c	c	c	c	c	c	c	0	0	1	0	0	0	0
37	Padpuri Swar	116318	c	b	b	b	b	b	b	b	b	b	b	0	0	0	0	0	0	0
38	Rustamnagar Rai	116319	c	b	b	1	b	b	b	b	b	b	b	0	0	2	0	0	0	0
39	Gobindpura Near	116320	c	b	b	1	b	b	b	b	b	b	b	0	0	2	0	0	0	0
40	Raipur	116321	c	b	a	1	b	b	b	b	b	b	b	0	0	10	0	0	0	0
41	Bhagwant Nagar	116322	c	b	b	1	b	b	b	b	b	b	b	0	0	5	0	0	0	0
42	Doondawala Eha	116323	c	b	a	b	b	b	b	b	b	b	b	0	0	0	0	0	0	0
43	Doondawala Mu	116324	c	b		1	b	b	b	b	b	b	b	0	0	0	0	0	0	0
44	Narpat Nagar	116325				1								0	0	0	0	0	0	0
45	Bodhi Daryal	116326	c	a	a	1	a	a	a	a	a	a	a	0	0	0	2	0	0	0
46	Zamin Ganj	116327	a	a	a	a	a	c	c	a	a	a	a	0	0	0	0	0	0	0
47	Alinagar Jagir	116328				1								0	0	0	0	0	0	0
48	Alinagar North	116329	c	c	c	1	c	c	c	c	c	c	c	0	0	0	0	0	0	0

Census of India 2011- Village Directory

Amenities and Land use (As in 2009)

Name of District:-Rampur Location Code No:-136

Name of CD Block:-Suar Location CodeNo:-0050

Sr. No.	Name village	Location code no.	Availability of drinking water - Yes / No								Availability of toilet & others Yes / No			
			Tap water (Treated/Untreated)	Well water (Covered / Uncovered well)	Hand Pump	Tube wells / Bore well	Spring	River / Canal	Tank / Pond / Lake	Others	Community toilet including bath.	Community toilet excluding bath.	Rural sanitary mart or sanitary hardware outlet available near the village.	Community bio- gas or recycle of waste for productive use.
1	2	3	39	40	41	42	43	44	45	46	47	48	49	50
1	Patti Kalan	116282	Yes	No	Yes	Yes	No	No	Yes	No	No	No	Yes	No
2	Milk Naukhridd S	116283	Yes	No	Yes	Yes	No	No	Yes	No	No	No	Yes	No
3	Hasanpur North	116284	Yes	No	Yes	Yes	No	No	Yes	No	No	No	No	No
4	Shekhupura	116285	Yes	No	Yes	Yes	No	No	Yes	No	No	No	No	No
5	Kishanpur Molag	116286	Yes	No	Yes	Yes	No	Yes	Yes	No	No	No	Yes	No
6	Larpur Semra	116287	Yes	No	Yes	Yes	No	No	Yes	No	No	No	Yes	No
7	Karimpur	116288	Yes	No	Yes	Yes	No	No	Yes	No	No	No	Yes	No
8	Semra Larpur	116289	No	No	Yes	Yes	No	No	Yes	No	No	No	No	No
9	Dharmpur North	116290	Yes	No	Yes	Yes	No	Yes	Yes	No	No	No	Yes	No
10	Maharajpur	116291	Yes	No	Yes	Yes	No	No	No	No	No	No	No	No
11	Manpur North	116292	Yes	No	Yes	Yes	No	No	No	No	No	No	No	No
12	Khushalpur	116293	Yes	No	Yes	No	No	Yes	No	No	No	No	No	No
13	Chaupura	116294	No	No	Yes	Yes	No	No	Yes	No	No	No	No	No
14	Bhoobra Ehatma	116295	Yes	No	Yes	Yes	No	No	No	No	No	No	No	No
15	Bhoobra Mustahi	116296	Yes	No	Yes	Yes	No	No	Yes	No	No	No	No	No
16	Milak Khaul	116297	Yes	No	Yes	No	No	No	Yes	No	No	No	No	No
17	Khaul Kalan	116298	Yes	No	No	Yes	No	No	No	No	No	No	Yes	No
18	Bijar Khata	116299	Yes	No	Yes	No	No	No	No	No	No	No	No	No
19	Gagan Nagli	116300	No	No	Yes	Yes	No	No	No	No	No	No	No	No
20	Gular Peepalsana	116301	No	No	Yes	Yes	No	No	Yes	No	No	No	No	No
21	Khanpur North	116302	No	No	Yes	Yes	No	Yes	Yes	No	No	No	No	No
22	Nankar Rani	116303	No	No	Yes	Yes	No	No	Yes	No	No	No	No	No
23	Loharra Inayat G	116304	No	No	Yes	Yes	No	Yes	No	No	No	No	No	No
24	Shiv Nagar Loha	116305	No	No	Yes	Yes	No	No	Yes	No	No	No	No	No
25	Lohari	116306	No	No	Yes	Yes	No	No	No	No	No	No	No	No
26	Shikarpur	116307	No	No	Yes	Yes	No	Yes	Yes	No	No	No	No	No
27	Nayagaon Najibe	116308	Yes	No	Yes	Yes	No	Yes	Yes	No	No	No	No	No
28	Khera Parsal	116309	No	No	Yes	Yes	No	No	No	No	No	No	No	No
29	Navabganj Parsa	116310	No	No	Yes	Yes	No	No	No	No	No	No	No	No
30	Arsal Parsal	116311	No	No	Yes	Yes	No	Yes	Yes	No	No	No	No	No
31	Fajalpur Near Pu	116312	Yes	No	Yes	Yes	No	Yes	No	No	No	No	No	No
32	Puswara	116313	Yes	No	Yes	Yes	No	Yes	Yes	No	Yes	No	No	No
33	Ahmadnagar Nea	116314	Yes	No	Yes	No	No	No	No	No	No	No	No	No
34	Kesonagli Suar	116315	Yes	No	Yes	No	No	No	No	No	No	No	No	No
35	Gaddi Nagli	116316	Yes	No	Yes	Yes	No	Yes	No	No	No	No	No	No
36	Hushenganj Gad	116317	Yes	No	Yes	No	No	No	No	No	No	No	No	No
37	Padpuri Swar	116318	Yes	No	Yes	No	No	No	No	No	No	No	No	No
38	Rustamnagar Rai	116319	Yes	No	Yes	No	No	No	No	No	No	No	No	No
39	Gobindpura Near	116320	Yes	No	Yes	No	No	No	No	No	Yes	No	Yes	No
40	Raipur	116321	Yes	No	Yes	No	No	No	No	No	No	No	No	No
41	Bhagwant Nagar	116322	Yes	No	Yes	Yes	No	No	No	No	No	No	No	No
42	Doondawala Eha	116323	No	No	Yes	No	No	No	No	No	No	No	No	No
43	Doondawala Mu	116324	Yes	No	Yes	Yes	No	No	No	No	No	No	No	No
44	Narpat Nagar	116325	No	No	Yes	No	No	No	No	No	No	No	No	No
45	Bodhi Daryal	116326	Yes	Yes	Yes	No	No	No	No	No	No	No	No	No
46	Zamin Ganj	116327	No	No	Yes	Yes	No	No	Yes	No	No	No	No	No
47	Alinagar Jagir	116328	Yes	No	Yes	Yes	Yes	Yes	Yes	No	No	No	No	No
48	Alinagar North	116329	Yes	Yes	Yes	Yes	Yes	Yes	Yes	No	No	No	No	No

Census of India 2011- Village Directory

Amenities and Land use (As in 2009)

Name of District:-Rampur Location Code No:-136

Name of CD Block:-Suar Location CodeNo:-0050

Sr. No.	Name village	Location code no.	Communication and transport facilities (If amenities available code -Yes is given except for Village Pin Code ,If not available within the village , the distance range code viz; a for < 5 Kms, b for 5-10 Kms and c for 10+ kms of nearest place where facility is available is given).																
			Post office(PCO)	Sub post office (SPO)	Post & Telegraph office (P&TO)	Village Pin Code	Telephones (Land lines)	Public call office (PCO)	Mobile phone coverage	Internet cafes/ Common service centre (CSC)	Private courier facility	Bus service (Public & Private)	Railway stations	Auto/Modified Autos	Taxis and Vans	Tractors	Cycle-pulled rickshaws(Manual & Machine driven)	Carts driven by animals	Sea /River ferry service
1	2	3	51	52	53	54	55	56	57	58	59	60	61	62	63	64	65	66	67
1	Patti Kalan	116282	b	b	b	244924	Yes	b	Yes	b	c	Yes	c	b	b	Yes	Yes	Yes	
2	Milk Naukhridd S	116283	a	a	a	244924	Yes	b	Yes	b	c	Yes	c	Yes	b	Yes	Yes	Yes	
3	Hasanpur North	116284	a	a	a	244924	Yes	b	Yes	b	c	Yes	c	Yes	b	Yes	Yes	Yes	
4	Shekhupura	116285	a	a	a	244124	Yes	b	Yes	b	c	a	c	b	b	Yes	Yes	Yes	
5	Kishanpur Molag	116286	a	a	a	244924	Yes	a	Yes	a	c	Yes	c	a	a	Yes	Yes	Yes	
6	Laripur Semra	116287	a	a	a	244924	Yes	a	Yes	a	c	a	a	c	a	Yes	Yes	Yes	
7	Karimpur	116288	a	a	b	244924	Yes	b	Yes	b	c	Yes	c	Yes	b	Yes	Yes	Yes	
8	Semra Laripur	116289	c	Yes					Yes										
9	Dharmpur North	116290	a	a	a	244924	Yes	a	Yes	a	b	a	c	a	a	Yes	Yes	Yes	
10	Maharajpur	116291	a	Yes	Yes							Yes						Yes	
11	Manpur North	116292	c	Yes	c				Yes			Yes					Yes	Yes	
12	Khushalpur	116293	c						Yes								Yes		
13	Chaupura	116294	c	a	c		Yes	Yes	Yes	a	a	a	c	a	a	Yes	Yes	Yes	
14	Bhoobra Ehatma	116295	b	a	b		a	a	Yes	a	a	a	c	a	a		a	Yes	
15	Bhoobra Mustahi	116296	b	a	b		Yes	Yes	Yes		a	a	a	c	a	Yes	a	Yes	
16	Milak Khand	116297	b	Yes	b		a	a	Yes	a	c	a	c	a	a		a	Yes	a
17	Khand Kalan	116298	b	Yes	b		a	a	Yes	b	c	a	c	a	a		Yes	Yes	
18	Bijar Khata	116299	b	a	b		Yes	a	Yes	Yes	c	Yes	c	a	a	Yes	Yes	Yes	
19	Gagan Nagli	116300	a	a	a		a	a	Yes	a	a	Yes	c	a	a	Yes	Yes	Yes	
20	Gular Peepalsana	116301	b	b	b		b	a	Yes	b	b	b	c	b	b	Yes	Yes	Yes	
21	Khanpur North	116302	b	b	b		Yes	a	Yes	b	b	a	c	b	b	Yes	Yes	Yes	
22	Nankar Rani	116303	b	b	b		b	b	Yes	b	b	Yes	c	b	Yes	Yes	Yes	Yes	
23	Loharra Inayat G	116304	b	b	b		b	b	Yes	b	b	b	c	b	b	Yes	Yes	Yes	
24	Shiv Nagar Loha	116305	c	b	c		b	a	Yes	b	b	Yes	c	c	b	Yes	Yes	Yes	
25	Lohari	116306	c	b	c		Yes	a	Yes	b	b	b	c	c	b	Yes	Yes	Yes	
26	Shikarpur	116307	b	b	b		b	b	Yes	b	b	b	c	b	b	Yes	Yes	Yes	
27	Nayagaon Najibe	116308	c	b	c		a	a	Yes	b	b	a	c	a	c	Yes	c	Yes	
28	Khera Parsal	116309	c	b	c				Yes	c	c	c	c			Yes		Yes	
29	Navabganj Parsa	116310	c	b	c				Yes	c	c	c	c		c	Yes	c	Yes	
30	Arsal Parsal	116311	c	b	c				Yes	c	c	a	c	c		Yes	c	Yes	
31	Fajalpur Near Pu	116312	c	a	c		Yes	Yes	Yes	Yes	c	Yes	c	c	c	c	c	Yes	Yes
32	Puswara	116313	c	Yes	c		Yes	Yes	Yes	c	c	b	c	c	c	Yes	c	Yes	
33	Ahmadnagar Nec	116314	c	a	c		b	c	c	c	c	c	c	c	c		Yes	Yes	
34	Kesonagli Suar	116315	c	a	c		a	c	Yes	c	c	c	c	c	c	Yes	Yes	Yes	
35	Gaddi Nagli	116316	c	a	c		Yes	Yes	Yes	Yes	c	Yes	c	c	c		Yes	Yes	
36	Hushenganj Gad	116317	c	c	c		a	a	Yes	a	c	c	c	c	c		Yes	Yes	
37	Padpuri Swar	116318	c	b	b		a	a	Yes	b	c	b	c	b	b	Yes	Yes	Yes	
38	Rustamnagar Rai	116319	c	b	a		a	a	Yes	a	c	b	c	b	b		Yes	Yes	
39	Gobindpura Near	116320	c	b	a		a	a	Yes	a	a	c	b	a	b		Yes	Yes	
40	Raipur	116321	b	b	b	244901	Yes	Yes	Yes	b	c	Yes	c	b	Yes	Yes	Yes	Yes	
41	Bhagwant Nagar	116322		Yes					Yes							Yes		Yes	
42	Doondawala Eha	116323	b	a	b		b	b	b	b	b	a	c	b	Yes	a	a		
43	Doondawala Mu	116324	b	Yes	b	244924	b	a	Yes	b	b	Yes	c	b	b	Yes	Yes	Yes	
44	Narpat Nagar	116325							Yes			Yes				Yes	Yes	Yes	
45	Bodhi Daryal	116326	b	b	b	244924	a	a	Yes	a	a	a	a	a	a	a	Yes	Yes	
46	Zamin Ganj	116327	a	a	a		Yes	a	Yes	a	a	a	c	a	Yes	Yes	Yes	Yes	
47	Alinagar Jagir	116328	a	a	a			a	Yes			a	c	a	a	a	Yes	Yes	Yes
48	Alinagar North	116329	a	a			Yes	Yes	Yes		a	Yes	Yes	a	Yes		Yes	Yes	Yes

Census of India 2011- Village Directory

Amenities and Land use (As in 2009)

Name of District:-Rampur Location Code No:-136

Name of CD Block:-Suar Location CodeNo:-0050

Sr. No.	Name village	Location code no.	Village connected to highways,village roads, banks & credit societies (If amenities available code -Yes is given, If not available within the village , the distance range code viz; a for < 5 Kms, b for 5-10 Kms and c for 10+ kms of nearest place where facility is available is given).												
			Connected to national highway(NH)	Connected to state highway(SH)	Connected to major district road (MDR)	Connected to others district road	Pucca roads	Kutcha roads	Water bounded macadam(WBM) roads	Navigable waterway (river/canal)(NW)	Footpaths (FP)	Commercial & Co-operative Banks	ATM	Agricultural Credit Societies	
1	2	3	68	69	70	71	72	73	74	75	76	77	78	79	
1	Patti Kalan	116282	c	c	b	Yes	Yes	Yes	Yes	a	Yes	b	c	b	
2	Milk Naukhrid S	116283	c	c	b	Yes	Yes	Yes	Yes	a	Yes	a	c	c	
3	Hasanpur North	116284	c	c	b	Yes	Yes	Yes	Yes	b	Yes	a	c	c	
4	Shekhupura	116285	c	c	b	a	a	Yes	Yes	b	Yes	a	c	b	
5	Kishanpur Molag	116286	c	c	a	Yes	Yes	Yes	Yes	a	Yes	a	c	c	
6	Larpur Semra	116287	c	c	a	Yes	Yes	Yes	Yes	a	Yes	a	c	c	
7	Karimpur	116288	c	c	b	Yes	Yes	Yes	Yes	a	Yes	b	c	c	
8	Semra Larpur	116289	c	Yes	Yes	Yes	Yes	Yes	Yes	Yes	Yes	a	c	Yes	
9	Dharmpur North	116290	c	b	a	Yes	a	Yes	Yes	Yes	Yes	a	b	b	
10	Maharajpur	116291	c	Yes			Yes	Yes	Yes	Yes	Yes	Yes		Yes	
11	Manpur North	116292	c	Yes		Yes		Yes		Yes			c		
12	Khushalpur	116293	c	Yes		Yes		Yes			Yes				
13	Chaupura	116294	c	a	a	Yes	Yes	Yes	Yes	Yes	Yes	a	c	a	
14	Bhoobra Ehatma	116295	c	b	a	a	a	Yes	Yes		Yes	b	b	b	
15	Bhoobra Mustahi	116296	c	a	a	Yes	Yes	Yes	Yes	Yes	Yes	a	b	a	
16	Milak Khaul	116297	Yes	Yes	a	Yes	Yes	Yes	Yes	Yes	Yes	a	b	a	
17	Khaul Kalan	116298	Yes	Yes	Yes	Yes	Yes	Yes	Yes	a	Yes	a	b	a	
18	Bijar Khata	116299	Yes	Yes	Yes	Yes	Yes	Yes	Yes	Yes	Yes	Yes	b	Yes	
19	Gagan Nagli	116300	c	a	a	Yes	a	Yes	Yes	Yes	Yes	a	a	a	
20	Gular Peepalsana	116301	c	b	a	Yes	Yes	Yes	Yes	Yes	Yes	b	b	b	
21	Khanpur North	116302	c	Yes	Yes	Yes	Yes	Yes	Yes	Yes	Yes	a	b	a	
22	Nankar Rani	116303	c	c	b	Yes	Yes	Yes	Yes	Yes	Yes	b	b	b	
23	Loharra Inayat G	116304	c	c	a	a	Yes	Yes	Yes	Yes	Yes	b	b	b	
24	Shiv Nagar Loha	116305	c	a	a	Yes	Yes	Yes	Yes	Yes	Yes	a	b	b	
25	Lohari	116306	c	a	a	a	a	Yes	Yes	Yes	Yes	a	b	a	
26	Shikarpur	116307	c	a	a	Yes	Yes	Yes	Yes	Yes	Yes	b	b	b	
27	Nayagaon Najibe	116308	c	a	a	Yes	Yes	Yes	Yes	Yes	Yes	a	c	b	
28	Khera Parsal	116309	c	c	c	Yes	Yes	Yes	Yes	Yes	Yes	b	c	b	
29	Navabganj Parsa	116310	c	c	Yes	Yes	Yes	Yes	Yes	Yes	Yes	b	c	b	
30	Arsal Parsal	116311	c	a	a	Yes	Yes	Yes	Yes	Yes	Yes	a	c	a	
31	Fajalpur Near Pu	116312	c	c	Yes	Yes	Yes	Yes	Yes	Yes	Yes				
32	Puswara	116313	c	c	Yes	Yes	Yes	Yes	Yes	Yes	Yes	Yes	c	Yes	
33	Ahmadnagar Nec	116314	c	c	c	c	Yes	Yes	Yes	Yes	Yes	c	c	c	
34	Kesonagli Suar	116315	c	c	c	Yes	Yes	Yes	Yes	Yes	Yes	c	c	a	
35	Gaddi Nagli	116316	c	c	c	Yes	Yes	Yes	Yes	Yes	Yes	a	c	a	
36	Hushenganj Gad	116317	c	c	c	b	Yes	Yes	Yes	Yes	Yes	c	c	c	
37	Padpuri Swar	116318	c	c	a	a	Yes	Yes	Yes	Yes	Yes	b	b	b	
38	Rustamnagar Rai	116319	c	c	b	Yes	Yes	Yes	Yes	Yes	Yes	b	b	b	
39	Gobindpura Near	116320	c	c	b	Yes	Yes	Yes	Yes	Yes	Yes	b	b	b	
40	Raipur	116321	c	c	b	Yes	Yes	Yes	Yes	Yes	Yes	b	b	b	
41	Bhagwant Nagar	116322	c		Yes	Yes	Yes	Yes	Yes	Yes	Yes	c	c	b	
42	Doondawala Eha	116323	c	a	Yes		a	Yes	Yes	Yes	Yes	b	b	b	
43	Doondawala Mu	116324	c	Yes	Yes	Yes	Yes	Yes	Yes	Yes	Yes	b	b	b	
44	Narpat Nagar	116325	c	Yes	Yes	Yes	Yes	Yes	Yes	Yes	Yes		a	a	
45	Bodhi Daryal	116326	c	a	a	Yes	a	Yes	Yes	Yes	Yes	a	a	a	
46	Zamin Ganj	116327	c	c	a	Yes	Yes	Yes	Yes		Yes	a	a	a	
47	Alinagar Jagir	116328	c	Yes	b	Yes	Yes	Yes	Yes	Yes	Yes				
48	Alinagar North	116329	c	c	Yes	Yes	Yes	Yes	Yes	Yes	Yes				

Census of India 2011- Village Directory

Amenities and Land use (As in 2009)

Name of District:-Rampur Location Code No:-136

Name of CD Block:-Suar Location CodeNo:-0050

Sr. No.	Name village	Location code no.	Availability of miscellaneous facilities (If amenities available code -Yes is given, If not available within the village , the distance range code viz; a for < 5 Kms, b for 5-10 Kms and c for 10+ kms of nearest place where facility is available is given).																	Availability of electricity (Yes/No)				
			80	81	82	83	84	85	86	87	88	89	90	91	92	93	94	95	96	97	98	99	100	101
1	Patti Kalan	116282	Yes	Yes	b	b	c	Yes	Yes	Yes	Yes	c	b	b	b	c	c	Yes	Yes	Yes	Yes	Yes	Yes	Yes
2	Milk Naukhridd S	116283	Yes	Yes	b	Yes	c	Yes	c	Yes	Yes	Yes	c	b	b	b	c	c	Yes	Yes	Yes	Yes	Yes	Yes
3	Hasanpur North	116284	Yes	Yes	b	a	c	c	Yes	Yes	Yes	c	b	b	b	c	c	a	Yes	Yes	Yes	Yes	Yes	Yes
4	Shekhupura	116285	Yes	Yes	b	a	c	c	Yes	Yes	Yes	c	b	b	b	c	c	Yes	Yes	Yes	Yes	Yes	Yes	Yes
5	Kishanpur Molag	116286	Yes	Yes	a	a	c	c	Yes	Yes	Yes	c	b	b	b	c	c	Yes	Yes	Yes	Yes	Yes	Yes	Yes
6	Laripur Semra	116287	Yes	Yes	a	Yes	c	Yes	Yes	Yes	Yes	c	a	a	a	c	c	Yes	Yes	Yes	Yes	Yes	Yes	Yes
7	Karimpur	116288	Yes	Yes	b	Yes	c	c	Yes	Yes	Yes	c	b	b	c	c	c	Yes	Yes	c	Yes	Yes	Yes	Yes
8	Semra Laripur	116289	Yes	Yes	Yes	Yes	Yes	Yes	Yes	Yes	Yes	Yes	Yes	Yes	Yes	Yes	Yes	Yes	Yes	Yes	Yes	Yes	Yes	Yes
9	Dharmpur North	116290	Yes	Yes	a	a	b	b	Yes	Yes	Yes	b	Yes	a	a	c	c	Yes	Yes	b	Yes	Yes	No	Yes
10	Maharajpur	116291	Yes	Yes	Yes	Yes	Yes	Yes	Yes	Yes	Yes	Yes	Yes	Yes	Yes	c	c	c	Yes	Yes	Yes	Yes	Yes	Yes
11	Manpur North	116292	Yes	Yes	Yes	Yes	Yes	Yes	Yes	Yes	Yes	Yes	Yes	Yes	Yes	Yes	Yes	Yes	Yes	Yes	Yes	Yes	Yes	Yes
12	Khushalpur	116293	Yes	Yes	Yes	Yes	Yes	Yes	Yes	Yes	Yes	Yes	Yes	Yes	Yes	Yes	Yes	Yes	Yes	Yes	Yes	Yes	Yes	Yes
13	Chaupura	116294	Yes	a	a	a	c	c	Yes	Yes	Yes	c	c	c	c	c	c	c	Yes	a	c	Yes	Yes	Yes
14	Bhoobra Ehatma	116295	Yes	Yes	Yes	Yes	Yes	Yes	Yes	Yes	Yes	Yes	Yes	Yes	c	c	c	c	Yes	Yes	Yes	Yes	Yes	Yes
15	Bhoobra Mustahi	116296	Yes	Yes	c	a	b	Yes	b	Yes	Yes	Yes	c	c	c	a	c	Yes	Yes	Yes	Yes	Yes	Yes	Yes
16	Milak Khaud	116297	Yes	a	b	a	b	b	b	a	Yes	c	b	c	c	c	c	c	Yes	Yes	a	Yes	Yes	No
17	Khaud Kalan	116298	Yes	Yes	b	a	b	Yes	b	b	Yes	c	b	c	c	c	c	c	Yes	Yes	Yes	Yes	Yes	No
18	Bijar Khata	116299	Yes	Yes	Yes	b	b	Yes	Yes	Yes	Yes	c	b	b	a	c	c	Yes	Yes	Yes	Yes	Yes	No	Yes
19	Gagan Nagli	116300	Yes	Yes	Yes	Yes	Yes	Yes	Yes	Yes	Yes	Yes	Yes	Yes	Yes	Yes	Yes	Yes	Yes	Yes	Yes	Yes	Yes	Yes
20	Gular Peepalsana	116301	Yes	Yes	Yes	Yes	Yes	Yes	Yes	Yes	Yes	Yes	Yes	Yes	Yes	Yes	Yes	Yes	Yes	Yes	Yes	Yes	Yes	Yes
21	Khanpur North	116302	Yes	Yes	Yes	Yes	Yes	Yes	Yes	Yes	Yes	Yes	Yes	Yes	Yes	Yes	Yes	Yes	Yes	Yes	Yes	Yes	Yes	Yes
22	Nankar Rani	116303	Yes	Yes	Yes	Yes	Yes	Yes	Yes	Yes	Yes	Yes	Yes	Yes	Yes	Yes	Yes	Yes	Yes	Yes	Yes	Yes	Yes	Yes
23	Loharra Inayat G	116304	Yes	Yes	Yes	Yes	Yes	Yes	Yes	Yes	a	Yes	Yes	Yes	Yes	Yes	Yes	Yes	Yes	Yes	Yes	Yes	Yes	Yes
24	Shiv Nagar Loha	116305	Yes	Yes	Yes	Yes	Yes	Yes	Yes	Yes	Yes	Yes	Yes	Yes	Yes	Yes	Yes	Yes	Yes	Yes	Yes	Yes	Yes	Yes
25	Lohari	116306	Yes	Yes	Yes	Yes	Yes	Yes	Yes	Yes	Yes	Yes	Yes	Yes	c	c	c	Yes	Yes	Yes	Yes	Yes	Yes	Yes
26	Shikarpur	116307	Yes	Yes	Yes	Yes	Yes	Yes	Yes	Yes	Yes	Yes	Yes	Yes	Yes	Yes	Yes	Yes	Yes	Yes	Yes	Yes	Yes	Yes
27	Nayagaon Najibe	116308	Yes	Yes	c	b	c	c	c	a	Yes	Yes	c	c	c	b	c	Yes	a	c	Yes	Yes	Yes	Yes
28	Khera Parsal	116309	a	Yes	Yes	Yes	Yes	Yes	Yes	Yes	Yes	Yes	Yes	c	c	c	c	Yes	a	c	Yes	Yes	Yes	Yes
29	Navabganj Parsa	116310	Yes	Yes	Yes	Yes	Yes	Yes	Yes	Yes	Yes	Yes	Yes	Yes	c	c	c	Yes	Yes	Yes	Yes	Yes	Yes	Yes
30	Arsal Parsal	116311	Yes	Yes	Yes	Yes	Yes	Yes	Yes	Yes	Yes	Yes	Yes	Yes	c	Yes	Yes	Yes	Yes	Yes	Yes	Yes	Yes	Yes
31	Fajalpur Near Pu	116312	Yes	a	c	a	c	c	c	Yes	Yes	c	c	c	c	c	c	Yes	Yes	Yes	Yes	Yes	Yes	Yes
32	Puswara	116313	Yes	Yes	c	Yes	c	Yes	c	Yes	Yes	c	c	c	c	c	c	Yes	Yes	Yes	Yes	Yes	Yes	Yes
33	Ahmadnagar Nec	116314	Yes	Yes	Yes	Yes	Yes	Yes	Yes	Yes	Yes	Yes	Yes	Yes	c	c	c	Yes	Yes	Yes	Yes	Yes	Yes	Yes
34	Kesonagli Suar	116315	Yes	Yes	Yes	Yes	Yes	Yes	Yes	Yes	Yes	Yes	Yes	Yes	Yes	Yes	Yes	Yes	Yes	Yes	Yes	Yes	Yes	Yes
35	Gaddi Nagli	116316	Yes	Yes	Yes	Yes	Yes	Yes	Yes	Yes	Yes	Yes	Yes	Yes	Yes	Yes	Yes	Yes	Yes	Yes	Yes	Yes	Yes	Yes
36	Hushenganj Gad	116317	Yes	Yes	Yes	Yes	Yes	Yes	Yes	Yes	Yes	Yes	Yes	Yes	c	c	c	Yes	Yes	Yes	Yes	Yes	Yes	Yes
37	Padpuri Swar	116318	Yes	a	b	b	b	b	b	Yes	Yes	c	b	c	b	c	c	Yes	Yes	b	Yes	Yes	No	Yes
38	Rustamnagar Rai	116319	Yes	Yes	b	b	b	Yes	Yes	Yes	Yes	c	b	c	c	c	c	Yes	Yes	Yes	Yes	Yes	Yes	Yes
39	Gobindpura Near	116320	Yes	Yes	b	b	b	Yes	Yes	Yes	Yes	Yes	b	c	c	c	c	Yes	Yes	Yes	Yes	Yes	Yes	Yes
40	Raipur	116321	Yes	Yes	b	Yes	b	Yes	b	b	Yes	Yes	Yes	c	b	c	c	Yes	Yes	Yes	Yes	Yes	Yes	Yes
41	Bhagwant Nagar	116322	Yes	Yes	c	b	c	Yes	c	c	Yes	c	c	c	c	c	c	Yes	Yes	Yes	Yes	Yes	Yes	Yes
42	Doondawala Eha	116323	Yes	Yes	b	b	b	b	b	a	a	c	c	c	c	c	c	a	a	a	Yes	Yes	Yes	Yes
43	Doondawala Mu	116324	Yes	Yes	b	a	b	Yes	Yes	Yes	Yes	Yes	c	c	c	c	c	Yes	Yes	Yes	Yes	Yes	Yes	Yes
44	Narpat Nagar	116325	Yes	Yes	Yes	Yes	Yes	Yes	Yes	Yes	Yes	Yes	Yes	Yes	Yes	Yes	Yes	Yes	Yes	Yes	Yes	Yes	Yes	Yes
45	Bodhi Daryal	116326	Yes	Yes	a	a	a	Yes	Yes	a	c	c	c	c	c	c	c	a	Yes	Yes	Yes	Yes	Yes	Yes
46	Zamin Ganj	116327	Yes	Yes	Yes	Yes	Yes	Yes	Yes	Yes	Yes	Yes	Yes	Yes	Yes	Yes	Yes	Yes	Yes	Yes	Yes	Yes	Yes	Yes
47	Alinagar Jagir	116328	Yes	Yes	Yes	Yes	Yes	Yes	Yes	Yes	Yes	Yes	Yes	Yes	Yes	Yes	Yes	Yes	Yes	Yes	Yes	Yes	Yes	Yes
48	Alinagar North	116329	Yes	Yes	Yes	Yes	Yes	Yes	Yes	Yes	Yes	Yes	Yes	Yes	Yes	Yes	Yes	Yes	Yes	Yes	Yes	Yes	Yes	Yes

Census of India 2011- Village Directory

Amenities and Land use (As in 2009)

Name of District:-Rampur Location Code No:-136

Name of CD Block:-Suar Location CodeNo:-0050

Sr. No.	Name village	Location code no.	Land Use												Land Use					Name of three most important commodities manufactured					
			Nearest Town	Area under different types of land use (in hectares rounded up to one decimal place)												Area irrigated by source (in hectare).					First	Second	Third		
				Name	Distance range code i.e. a for <5 Kms, b for 5-10 Kms and c for 10+ kms.	Forests	Area under Non-agricultural Uses	Barren and Un-cultivable land	Permanent Pastures and Other Grazing Lands	Land Under Miscellaneous Tree Crops etc.	Culturable Waste Land	Fallow lands other than current fallows	Current Fallows	Net Area Sown	Total Irrigated Land Area	Total Un-irrigated Land Area	Canals (C)	Wells/Tube-wells(W/TW)	Tanks/Lakes(T/L)	Water Falls(WF)				Others(O)	
																									102
1	Patti Kalan	116282		c	0	258	0	0	0	8.3	0	36.2	945.7	945.7	0	0	945.7	0	0	0	0	0			
2	Milk Naukhrid S	116283		c	0	10.6	1.2	0	3.5	0.1	0	1.1	75	75	0	0	0	0	0	0	0	75			
3	Hasanpur North	116284	MASWAS	b	0	4.3	5.2	0	0.2	0	0	1	95.5	92.3	3.2	0	0	0	0	0	92.3				
4	Shekhupura	116285	MASWAS	b	0	7.6	0.9	0	2.1	0	0	0.6	133.8	131.1	2.7	0	0	0	0	0	131				
5	Kishanpur Molag	116286	MASWAS	b	0	11.5	5.6	0	1.8	2.5	0	0.5	327.2	327.2	0	0	0	0	0	0	327				
6	Larपुर Semra	116287	MASWAS	a	0	21.3	8.2	0	0.5	0.8	0	5.8	328.3	321.2	7.2	0	0	0	0	0	321 Y				
7	Karimpur	116288			0	8.6	0.2	0	1.2	0.1	0	0.7	129.5	127.2	2.3	0	0	0	0	0	127				
8	Semra Larपुर	116289		c	0	8.9	0	0	0	6.2	4.3	0	275.9	260.9	15	0	0	1.9	0	0	259	Wheat			
9	Dharmpur North	116290	MASWAS	a	0	5.8	3.5	2	1.1	0	0.7	0	216	216	0	0	0	0	0	214	1.6				
10	Maharajpur	116291		c	0	1.1	0	0	0	0.9	0	4.5	178.8	174.7	4.1	0.7	0	0.5	0	174	Wheat				
11	Manpur North	116292		c	0	7	15.6	0	111	0	11.5	9.6	337.4	334.4	3	0	0	0	0	334	Wheat				
12	Khushalpur	116293	SUAR	c	0	10.1	0	0	0	1.7	0	0	120.6	115.6	5	0	0	4	0	112	Wheat				
13	Chaupura	116294			0	36.7	0	0	0	0	0	4	247.7	247.7	0	0	0	0	0	248					
14	Bhoobra Ehatma	116295	MASWAS	a	0	25.5	0	0	0	0	0	7.4	454.1	454.1	0	0	0	454.1	0	0	0				
15	Bhoobra Mustahi	116296	MASWAS	a	0	60.7	0	0	0	0	0	4	519.5	502.5	17	0	0	0	0	503					
16	Milak Khaul	116297	SUAR	b	0	13.9	0	0	0	0.4	0	1.2	53	52.5	0.5	0	52.5	0	0	0	0				
17	Khaul Kalan	116298	SUAR	b	0	20.4	0	0	0	0	0	4.2	313	313	0	0	313	0	0	0	0				
18	Bijar Khata	116299	SUAR	b	0	18.2	0	0	0	0.5	0	3	214.5	214.5	0	0	214.5	0	0	0	0				
19	Gagan Nagli	116300	SUAR	a	0	5.4	0	0	0	0	0	1.1	114	104.8	9.2	0	104.8	0	0	0	0				
20	Gular Peepalsana	116301	SUAR	b	0	26.9	0	0	1.3	0	0	3.5	229.3	209.1	20.1	0	209.1	0	0	0	0				
21	Khanpur North	116302	SUAR	b	0	30	0	0	7.3	0	0	2.7	332	332	0	0	0	332	0	0	0				
22	Nankar Rani	116303	SUAR	b	0	48	0	0	2.6	0	0	5.4	484.8	484.8	0	0	484.8	0	0	0 Y					
23	Loharra Inayat G	116304	SUAR	b	0	20.8	0	0	1.5	0	0	0.5	176	176	0	0	150	0	0	26					
24	Shiv Nagar Loha	116305	SUAR	b	0	17.9	0	0	9.4	0	0	2.2	129.5	129.5	0	0	129.5	0	0	0	0				
25	Lohari	116306			0	4.5	0	0	2.5	0	0	0	41.5	41.5	0	0	41.5	0	0	0	0				
26	Shikarpur	116307	SUAR	b	0	27.7	0	0	0	0	0	1	174	174	0	0	174	0	0	0	0				
27	Nayagaon Najibe	116308		c	191	17.2	0	0	0	0	0	0	73.1	66.8	6.3	0	66.8	0	0	0	0				
28	Khera Parsal	116309			3.4	9	0	0	0	0	0	0	115	108.6	6.4	0	108.6	0	0	0	0				
29	Navabganj Parsa	116310			1.2	1.4	0	0	0	0	0	0.2	78	78	0	0	0	0	0	78					
30	Arsal Parsal	116311	SUAR	c	196	43.8	0	0	0	0	0	0	208.6	208.6	0	0	0	0	0	209					
31	Fajalpur Near Pu	116312			242	1.6	0	0	0	0	0	0	13.1	13.1	0	13.1	0	0	0	0	0				
32	Puswara	116313		c	9.3	77.8	0	0	0	0	0	0	390	390	0	0	0	390	0	0	0				
33	Ahmadnagar Nec	116314			0	6.1	0	0	0	0	0	1.2	132.9	132.9	0	0	132.9	0	0	0	0				
34	Kesonagli Suar	116315	SUAR	c	0	0	15	0	0	0	0.4	2.7	226.8	226.8	0	0	0	226.8	0	0	0				
35	Gaddi Nagli	116316	SUAR	c	0	22.3	0	0	0	0.6	0	2.4	178.8	178.8	0	0	178.8	0	0	0	0				
36	Hushenganj Gad	116317	SUAR	c	0	13.8	0	0	0	0.6	0	0.7	124.8	124.8	0	0	124.8	0	0	0	0				
37	Padpuri Swar	116318	SUAR	b	0	20.5	0	0	0	1.2	0	1.5	162.2	162.2	0	0	162.2	0	0	0	0				
38	Rustamnagar Rai	116319	SUAR	b	0	16.4	0	0	0	1.2	0	1.7	168.7	168.7	0	0	0	0	0	169					
39	Gobindpura Near	116320	SUAR	b	0	12.4	0	0	1	0	0	4.1	116	116	0	0	116	0	0	0	0				
40	Raipur	116321		c	0	70.1	0	0	0	0.1	0	6.7	672.8	672.8	0	0	672.5	0	0	0	0				
41	Bhagwant Nagar	116322			375	52.4	0	0	0	0	0	0	522	484.2	37.9	0	0	0	0	484					
42	Doondawala Eha	116323	SUAR	b	0	18.2	0	0	0	2.3	0	0	416	416	0	0	416	0	0	0	0				
43	Doondawala Mu	116324	SUAR	b	0	53.1	0	0	0	7.1	0	0	443.7	443.7	0	0	443.7	0	0	0	0				
44	Narpat Nagar	116325			0	33.7	0	0	0	2.1	0	1.8	498.4	498.4	0	0	0	0	3.3	495					
45	Bodhi Daryal	116326	SUAR	a	0	15.2	0	0	0	0	0.4	0	132.7	132.7	0	0	132.7	0	0	0	0				
46	Zamin Ganj	116327			0	10.4	0	0	0	0	0	1.1	109.5	105.1	4.4	0	0	0.6	105						
47	Alinagar Jagir	116328			0	15.1	0	0	0	0.9	0	0	220.8	220.8	0	0	0	3.7	217						
48	Alinagar North	116329			0	5.4	0	0	0.8	0	0	0.7	103	103	0	0	0	0.6	102						

Census of India 2011- Village Directory

Amenities and Land use (As in 2009)

Name of District:-Rampur Location CodeNo:-136

Name of CD Block:-Suar Location CodeNo:-0050

Sr. No.	Name village	Location code no.	Total area of the village (in hectares rounded up to one decimal place)	Total population (2011 census)	Number of households (2011 census)	Number of educational amenities available. (If not available within the village , the distance range code viz; a for < 5 Kms, b for 5-10 Kms and c for 10+ kms of nearest place where facility is available is given).														
						Pre-Primary school (PP)	Primary school (P)	Middle school (M)	Secondary School (S)	Senior Secondary school (SS)	Degree college of arts science & commerce (ASC)	Engineering college(EC)	Medical college (MC)	Management institute (MI)	Polytechnic (Pt)	Vocational training school /ITI	Non-formal training centre (NFTC)	Special school for disabled (SSD)	Others (specify)	
1	2	3	4	5	6	7	8	9	10	11	12	13	14	15	16	17	18	19	20	
49	Chak Hardaspur	116330	105.3	609	87		1													
50	Mohabbatnagar	116331	135	932	115		1	a	a	a	c	c	c	c	c	c	c	c	c	c
51	Mirzapur Suar	116332	119.2	737	124	a	a	a	a	a	c	c	c	c	c	c	c	c	c	c
52	Nawab Nagar Ne	116333	146	849	129		1	1	a	c	c	c	c	c	c	c	c	c	c	c
53	Ratanpura	116334	237.8	3203	477	1	1					c	c	c	c	c	c	c	c	c
54	Jahangirpur	116335	339	756	119		1	b	b	c	c	c	c	c	c	c	c	c	c	c
55	Milak Mohammed	116336	104	117	18		a	a	a	a	c	c	c	c	c	c	c	c	c	c
56	Milak Dundi	116337	67.2	1074	165		1	a	a	a	c	c	c	c	c	c	c	c	c	c
57	Jalaf Nagla	116338	275.4	2740	400	1	2	1	b	b	b	c	c	c	a					
58	Fazalpur Near Di	116339	176.4	464	63		b	b	b	b	c	c	c	a						
59	Dhanauri	116340	322.9	3972	691	2	2	2	b	b	b	c	c	c	c	a	a			
60	Madhu Pura	116341	505.8	3930	679	1	2													
61	Rustam Nagar Ci	116342	130.7	1503	244		1													
62	Chhaparra	116343	151.8	2432	396	1	2													
63	Dhanaura	116344	64	1394	242		b	b	b	b	b	c	c	c	a	a	a			
64	Aglaga	116345	234.1	2582	455	2	2	1	1											
65	Saidnagar Ashlat	116346	101.2	410	70			b	b	b	b	c	c	c	a	a	a			
66	Mukram Pur	116347	143.4	2164	324	1	2													
67	Lakhmi Pur	116348	162.8	2127	314	1	2													
68	Larpur Bathuwa	116349	150	1360	222		1													
69	Asalat Pur	116350	64.2	1102	185				b	b	b	c	c	c	a	a	a			
70	Shiv Nagar Asak	116351	84.8	635	104			1	b	b	b	c	c	c	a	a	a			
71	Mahuwa Khera S	116352	144.1	803	129	b		1	b	b	b	c	c	b						
72	Dhanpur Near Sf	116353	221.4	1086	168		1	a	b	b	c	c	c	c	c	c	c			
73	Shahdara Dhanp	116354	47.4	686	108	1	1	a	b	b	c	c	c	c	c	c	c			
74	Milak Kazi	116355	81	814	124		1	a	b	b	c	c	c	c	c	c	c			
75	Samodiya	116356	136.4	4089	636	1	2	a	b	c	c	c	c	c						
76	Milak Asad Khar	116357	21.1	330	49	1		a	a	b	c	c	c							
77	Milak Gulam Kh	116358	34.6	241	38			a	a	b	c	c	c	c	c					
78	Bathua Khera	116359	187	1734	292		1	1	a	a	c	c	c	c						
79	Imratpur	116360	87.9	1245	204		1	1	a	b	c	c	c	c	c	c				
80	Khardiya	116361	107.6	1167	175	b		1	1	b	c	c	c	c	c	c				
81	Azim Nagar	116362	114.3	1303	220		1	1	b	c	c	c	c	c						
82	Sonakpur	116363	488.9	3327	539	1	2	a	b	b	c	c	c	c	c	c	c		1	
83	Rasoolpur Faridp	116364	395.4	4449	719	1	2	b	a	b	c	c	c	c	c	c	c		1	
84	Pasiapura	116365	337	1693	239	c		1	c	b	c	c	c	c	c	c	c		1	
85	Chandpur	116366	120.6	493	70	c		c	b	c	c	c	c	c	c	c	c		1	
86	Khempur	116367	345	3783	535	1	2	1	1	c	c	c	c	c	c	c	c		1	
87	Madyan Bhajjan	116368	71.7	899	149															
88	Shivpuri	116369	161	2455	407	1	2													
89	Paigambarpur	116370	121.7	1105	186		1	1												
90	Rajpura Suar	116371	96.1	581	115	a		1	a	a	a	c	c	c	c	c	c		c	
91	Gammanpura	116372	92.8	862	140	b		1	1	b	c	c	c	c	b	c	c		c	
92	Prithi Nagar	116373	101.4	628	93															
93	Hamagla	116374	169.5	1673	282	1	1													
94	Malhpura	116375	26.2	187	27	a		a	a	b	c	c	c	c	c	c	c		c	
95	Shahdara Bhoor	116376	74.5	750	109	a		a	a	a	a	c	c	c	c	c	c		c	
96	Hardashpur Kotr	116377	309.9	4098	675	2	2													

Census of India 2011- Village Directory

Amenities and Land use (As in 2009)

Name of District:-Rampur Location Code No:-136

Name of CD Block:-Suar Location CodeNo:-0050

Sr. No.	Name village	Location code no.	Number of Medical Amenities available. (If not available within the village, the distance range code viz, a for < 5 Kms, b for 5-10 Kms and c for 10+ kms of nearest place where facility is available is given).										Number of Non-Government Medical Amenities available.							
			Community health centre (CHC)	Primary health centre (PHC)	Primary health sub centre (PHS)	Maternity and child welfare centre (MCW)	T.B. clinic (TBC)	Hospital-allopathic (HA)	Hospital-alternative medicine (HO)	Dispensary (D)	Veterinary hospital (VH)	Mobile health clinic (MHC)	Family welfare centre (FWC)	Charitable non Govt. hospital/Nursing home.	Medical practitioner with MBBS Degree	Medical practitioner with other degree	Medical practitioner with no degree	Traditional practitioner and faith healer.	Medicine Shop	Others
1	2	3	21	22	23	24	25	26	27	28	29	30	31	32	33	34	35	36	37	38
49	Chak Hardaspur	116330												0	0	0	0	0	0	0
50	Mohabbatnagar	116331	a	a	a	a	a	c	c	a	a	a	a	0	0	0	0	0	0	0
51	Mirzapur Suar	116332	a	a	a	a	a	a	a	a	a	a	a	0	0	0	0	0	0	0
52	Nawab Nagar Ne	116333	a	a	a	a	a	c	c	a	a	a	a	0	0	0	0	0	0	0
53	Ratanpura	116334	b	b	b	1	b	c	c	b	b	b	b	0	0	0	0	0	0	0
54	Jahangirpur	116335	b	b	b	b	b	c	c	a	a	a	a	0	0	0	0	0	0	0
55	Milak Mohammed	116336	a	a	a	a	a	a	c	c	c	a	a	0	0	0	0	0	0	0
56	Milak Dundi	116337	a	a	a	a	a	c	c	c	a	a	a	0	0	0	0	0	0	0
57	Jalaf Nagla	116338	a	a	a	1	a	a	a	a	a	a	a	0	0	0	0	0	0	0
58	Fazalpur Near Di	116339	a	a	a	a	a	a	a	a	a	a	a	0	0	0	0	0	0	0
59	Dhanauri	116340	b	b	b	1	b	b	b	b	b	b	b	0	0	0	0	0	0	0
60	Madhu Pura	116341				1								0	0	0	0	0	0	0
61	Rustam Nagar Ci	116342				1								0	0	0	0	0	0	0
62	Chhaparra	116343				1								0	0	0	0	0	0	0
63	Dhanaura	116344	a	a	a	a	a	a	a	a	a	a	a	0	0	0	0	0	0	0
64	Aglaga	116345	a	a	a	1	a	a						0	0	4	5	0	0	0
65	Saidnagar Ashlat	116346	a											0	0	0	0	0	0	0
66	Mukram Pur	116347				1								0	0	0	0	0	0	0
67	Lakhmi Pur	116348				1								0	0	0	0	0	0	0
68	Larpur Bathuwa	116349												0	0	0	0	0	0	0
69	Asalat Pur	116350	a											0	0	0	0	0	0	0
70	Shiv Nagar Asak	116351	a											0	0	0	0	0	0	0
71	Mahuwa Khera S	116352	c	b		b	c	b						0	0	0	0	0	0	0
72	Dhanpur Near S	116353	b	b	b	b	b	c	c	b	b	c	b	0	0	0	0	0	0	0
73	Shahdara Dhanp	116354	b	b	b	b	b	c	c	b	b	c	b	0	0	0	0	0	0	0
74	Milak Kazi	116355	b	b	b	b	b	c	c	b	b	c	b	0	0	0	0	0	0	0
75	Samodiya	116356	b	b	a	1	b	c	c	c	c	c	c	0	0	0	0	0	0	0
76	Milak Asad Kha	116357	b	b	b	b	c	c	b	c	b	c	b	0	0	0	0	0	0	0
77	Milak Gulam Kh	116358	b	b	b	b	b	c	c	b	b	c	b	0	0	0	0	0	0	0
78	Bathua Khera	116359	a	a	a	1	a	c	c	a	a	c	a	0	0	0	0	0	0	0
79	Imratpur	116360	b	b	a	b	b	c	c	b	b	c	b	0	0	0	0	0	0	0
80	Khardiya	116361	b	b	b	b	b	c	c	b	b	c	b	0	0	0	0	0	0	0
81	Azim Nagar	116362	b	b	b	b	b	c	c	b	b	c	c	0	0	0	0	0	0	0
82	Sonakpur	116363	b	b	b	1	c	b	c	b	a	b	b	0	0	0	0	0	0	0
83	Rasoolpur Faridp	116364	b	b	a	1	c	c	b	a	b	b	b	0	0	0	0	0	0	0
84	Pasiapura	116365	c	c	b	1	c	c	c	c	b	c	c	0	0	0	0	0	0	0
85	Chandpur	116366	c	c	b	c	c	c	c	c	b	c	c	0	0	0	0	0	0	0
86	Khempur	116367		1		1								0	0	0	0	0	0	0
87	Madyan Bhajan	116368	a											2	2	2	2	2	2	2
88	Shivpuri	116369				1	1	1	1	1	1	1	1	0	0	0	0	0	0	0
89	Paigambarpur	116370		1	1									0	0	0	0	0	0	0
90	Rajpura Suar	116371	c	b	c	c	c	c	c	c	b		c	0	0	0	0	0	0	0
91	Gammanpura	116372	c	b	c	c	c	c	c	c	b		c	0	0	0	0	0	0	0
92	Prithi Nagar	116373		a										0	0	0	0	0	0	0
93	Hamagla	116374	a			1								0	0	0	0	0	0	0
94	Malhpura	116375	c	b	c	c	c	c	c	c	b		c	0	0	0	0	0	0	0
95	Shahdara Bhoor	116376	a	a	a	a	a	a	a	a	a	a	a	0	0	0	0	0	0	0
96	Hardashpur Kotr	116377				1	1	1	1	1	1	1	1	0	0	0	0	0	0	0

Census of India 2011- Village Directory

Amenities and Land use (As in 2009)

Name of District:-Rampur Location Code No:-136

Name of CD Block:-Suar Location CodeNo:-0050

Sr. No.	Name village	Location code no.	Availability of drinking water - Yes / No								Availability of toilet & others Yes / No			
			Tap water (Treated/Untreated)	Well water (Covered / Uncovered well)	Hand Pump	Tube wells / Bore well	Spring	River / Canal	Tank / Pond / Lake	Others	Community toilet including bath.	Community toilet excluding bath.	Rural sanitary mart or sanitary hardware outlet available near the village.	Community bio- gas or recycle of waste for productive use.
1	2	3	39	40	41	42	43	44	45	46	47	48	49	50
49	Chak Hardaspur	116330	Yes	Yes	Yes	Yes	No	No	No	No	No	No	No	No
50	Mohabbatnagar	116331	No	No	Yes	Yes	No	No	Yes	No	No	No	No	No
51	Mirzapur Suar	116332	No	No	Yes	Yes	No	No	Yes	No	No	No	No	No
52	Nawab Nagar Ne	116333	No	No	Yes	Yes	No	No	Yes	No	No	No	No	No
53	Ratanpura	116334	No	No	Yes	No	No	No	Yes	No	No	No	No	No
54	Jahangirpur	116335	No	No	Yes	Yes	No	No	Yes	No	No	No	No	No
55	Milak Mohammed	116336	No	No	No	Yes	No	No	No	No	No	No	No	No
56	Milak Dundi	116337	No	No	Yes	Yes	No	No	No	No	No	No	No	No
57	Jalaf Nagla	116338	Yes	No	Yes	Yes	No	No	No	No	No	No	No	No
58	Fazalpur Near Di	116339	Yes	No	Yes	No	No	No	Yes	No	No	No	No	No
59	Dhanauri	116340	Yes	No	Yes	Yes	No	Yes	Yes	No	No	No	No	No
60	Madhu Pura	116341	Yes	Yes	Yes	No	No	No	No	No	No	No	No	No
61	Rustam Nagar Ci	116342	Yes	Yes	Yes	Yes	No	No	No	No	No	No	No	No
62	Chhaparra	116343	No	Yes	Yes	Yes	No	No	No	No	No	No	No	No
63	Dhanaura	116344	Yes	No	Yes	Yes	No	No	Yes	No	No	No	No	No
64	Aglaga	116345	Yes	No	Yes	No	No	No	No	No	No	No	No	No
65	Saidnagar Ashlat	116346	Yes	No	Yes	No	No	No	No	No	No	No	No	No
66	Mukram Pur	116347	Yes	Yes	Yes	Yes	No	No	Yes	No	No	No	No	No
67	Lakhmi Pur	116348	Yes	Yes	Yes	Yes	No	No	Yes	No	No	No	No	No
68	Larpur Bathuwa	116349	Yes	Yes	Yes	Yes	No	No	Yes	No	Yes	No	No	No
69	Asalat Pur	116350	Yes	No	Yes	No	No	No	No	No	No	No	No	No
70	Shiv Nagar Asak	116351	Yes	Yes	Yes	No	No	No	No	No	No	No	No	No
71	Mahuwa Khera S	116352	No	No	Yes	Yes	No	No	Yes	No	No	No	No	No
72	Dhanpur Near Sf	116353	No	No	Yes	Yes	Yes	Yes	Yes	No	No	No	No	No
73	Shahdara Dhanp	116354	No	No	Yes	Yes	No	Yes	Yes	No	No	No	No	No
74	Milak Kazi	116355	No	No	Yes	Yes	No	Yes	Yes	No	No	No	No	No
75	Samodiya	116356	No	No	Yes	Yes	No	No	Yes	No	No	No	No	No
76	Milak Asad Khar	116357	No	No	Yes	No	No	No	Yes	No	No	No	No	No
77	Milak Gulam Kh	116358	No	No	Yes	Yes	No	No	Yes	No	No	No	No	No
78	Bathua Khera	116359	No	No	Yes	Yes	No	No	Yes	No	No	No	No	No
79	Imratpur	116360	No	No	Yes	Yes	No	No	Yes	No	No	No	No	No
80	Khardiya	116361	No	No	Yes	Yes	No	No	Yes	No	No	No	No	No
81	Azim Nagar	116362	No	No	Yes	Yes	No	No	Yes	No	No	No	No	No
82	Sonakpur	116363	Yes	No	Yes	Yes	No	Yes	Yes	No	No	No	No	No
83	Rasoolpur Faridp	116364	Yes	No	Yes	Yes	No	No	Yes	No	No	No	No	No
84	Pasiapura	116365	Yes	No	Yes	Yes	No	Yes	Yes	No	No	No	No	No
85	Chandpur	116366	Yes	No	Yes	Yes	No	No	Yes	No	No	No	No	No
86	Khempur	116367	Yes	No	Yes	Yes	No	No	Yes	No	No	No	Yes	No
87	Madyan Bhajjan	116368	Yes	No	Yes	No	No	No	No	No	No	No	No	No
88	Shivpuri	116369	Yes	No	Yes	No	No	No	No	No	No	No	No	No
89	Paigambarpur	116370	Yes	Yes	Yes	No	No	No	No	No	No	No	No	No
90	Rajpura Suar	116371	Yes	No	Yes	No	No	No	No	No	No	No	No	No
91	Gammanpura	116372	Yes	No	Yes	No	No	No	No	No	No	No	No	No
92	Prithi Nagar	116373	Yes	No	Yes	No	No	No	No	No	No	Yes	No	No
93	Hamagla	116374	Yes	No	Yes	No	No	No	No	No	No	No	No	No
94	Malhpura	116375	Yes	No	Yes	No	No	No	No	No	No	No	No	No
95	Shahdara Bhoor	116376	Yes	No	Yes	Yes	No	No	Yes	No	No	No	No	No
96	Hardashpur Kotr	116377	Yes	No	Yes	No	No	No	No	No	No	No	No	No

Census of India 2011- Village Directory

Amenities and Land use (As in 2009)

Name of District:-Rampur Location Code No:-136

Name of CD Block:-Suar Location CodeNo:-0050

Sr. No.	Name village	Location code no.	Communication and transport facilities (If amenities available code -Yes is given except for Village Pin Code ,If not available within the village , the distance range code viz; a for < 5 Kms, b for 5-10 Kms and c for 10+ kms of nearest place where facility is available is given).																
			Post office(PCO)	Sub post office (SPO)	Post & Telegraph office (P&TO)	Village Pin Code	Telephones (Land lines)	Public call office (PCO)	Mobile phone coverage	Internet cafes/ Common service centre (CSC)	Private courier facility	Bus service (Public & Private)	Railway stations	Auto/Modified Autos	Taxis and Vans	Tractors	Cycle-pulled rickshaws(Manual & Machine driven)	Carts driven by animals	Sea /River ferry service
1	2	3	51	52	53	54	55	56	57	58	59	60	61	62	63	64	65	66	67
49	Chak Hardaspur	116330	a	a	a		a	Yes	a	a	a	a	a	a	Yes	Yes	Yes	Yes	Yes
50	Mohabbatnagar	116331	a	a	a	Yes	a	Yes	a	a	a	c	a	Yes	Yes	Yes	Yes		
51	Mirzapur Suar	116332	a	a	a	a	a	Yes	a	a	a	c	a	Yes					
52	Nawab Nagar Ne	116333	a	a	a	Yes	a	Yes	a	c	a	c	a	Yes	Yes	Yes	Yes		
53	Ratanpura	116334	b	a	b	Yes	a	Yes	b	b	b	c	b	Yes	Yes	Yes	Yes		
54	Jahangirpur	116335	b	b	b	a	a	Yes	b	b	c	c	b	Yes	Yes	Yes	Yes		
55	Milak Mohammed	116336	a	a	a	Yes	a	Yes	a	a	a	c	a	Yes	Yes	Yes	Yes		
56	Milak Dundi	116337	a	a	a	Yes	a	Yes	a	a	c	c	c	Yes	Yes	Yes	Yes		
57	Jalaf Nagla	116338	a	a	a	a	a	Yes	a	a	a	a	a	a	a	Yes			
58	Fazalpur Near Di	116339	a	a	a		a	Yes	a	a	a	a	a	a	a	a	a	a	a
59	Dhanauri	116340	b	b	b			Yes							Yes		Yes		
60	Madhu Pura	116341	a	a	a	a	a	Yes	a		Yes	c	a	a	Yes	Yes	Yes	Yes	Yes
61	Rustam Nagar Cl	116342	a	a	a	a	a	Yes		c	a	a	a	Yes	Yes	Yes	Yes	Yes	Yes
62	Chhaparra	116343	b	b	b	b	b	Yes	b	b	b	b	b	b	Yes	Yes	Yes	Yes	Yes
63	Dhanaura	116344	a	a	a			Yes											
64	Aglaga	116345						Yes											
65	Saidnagar Ashlat	116346	a					Yes									Yes	Yes	
66	Mukram Pur	116347	b	b	b	a	a	Yes	c	a	a	b	a	Yes	Yes	Yes	Yes	Yes	Yes
67	Lakhmi Pur	116348	b	b	b			Yes	a						Yes	Yes	Yes	Yes	Yes
68	Larpur Bathuwa	116349	b	b	b	b	b	Yes	b	c	c	c	c						
69	Asalat Pur	116350	b					Yes						a				Yes	
70	Shiv Nagar Asak	116351	a					Yes											
71	Mahuwa Khera S	116352	b			Yes	Yes	Yes	b	Yes							Yes	Yes	
72	Dhanpur Near S	116353	b	a	b	Yes	Yes	Yes	b	c	a	b	b	Yes	Yes	Yes	Yes	Yes	
73	Shahdara Dhanp	116354	b	a	b	a		Yes	b	c	a	c	b	Yes	Yes	Yes	Yes	Yes	
74	Milak Kazi	116355	b	a	b	Yes	a	Yes	b	b	Yes	c	b	Yes	Yes	Yes	Yes	Yes	
75	Samodiya	116356	b	Yes	b	Yes	Yes	Yes	b	c	Yes	b	Yes	Yes	Yes	Yes	Yes	Yes	
76	Milak Asad Kha	116357	b	a	b	Yes	a	Yes	b	b	a	c	b	Yes	Yes	Yes	Yes	Yes	
77	Milak Gulam Kh	116358	b	b	b	Yes	b	Yes	b	c	a	b	b	Yes	Yes	Yes	Yes	Yes	
78	Bathua Khera	116359	a	a	a	a	a	Yes	a	c	a	a	a	Yes	Yes	Yes	Yes	Yes	
79	Imratpur	116360	b	a	b	Yes	a	Yes	b	b	a	c	b	Yes	Yes	Yes	Yes	Yes	
80	Khardiya	116361	b	a	b	Yes	a	Yes	b	b	a	c	b	Yes	Yes	Yes	Yes	Yes	
81	Azim Nagar	116362	b	a	b	Yes	a	Yes	b	b	a	c	a	b	b	Yes	Yes	Yes	
82	Sonakpur	116363	b	b	b	b	a	Yes	b	b	a	c	b	b	Yes	b	Yes	Yes	
83	Rasoolpur Faridp	116364	b	a	b	a	a	Yes	b	b	Yes	c	b		b	b	Yes	Yes	
84	Pasiapura	116365	c	b	c	b	b	Yes	c	c	b	c	c	Yes	c	Yes	Yes	Yes	Yes
85	Chandpur	116366	c	b	c	b	b	Yes	c	c	b	c	c	Yes	c		Yes	Yes	Yes
86	Khempur	116367	c	Yes	c	Yes	Yes	Yes	c	c	Yes	c			Yes				
87	Madyan Bhajjan	116368						Yes											
88	Shivpuri	116369	Yes					Yes											
89	Paigambarpur	116370	Yes					Yes											
90	Rajpura Suar	116371	c	b	c	b	b	Yes	c	c	a	c	c	c	Yes	Yes	Yes	Yes	
91	Gammanpura	116372	c	b	c	Yes	b	Yes	c	b	c	c	c	c	Yes	Yes	Yes	Yes	
92	Prithi Nagar	116373						Yes											a
93	Hamagla	116374	a					Yes	a										
94	Malhpura	116375	c	b	c	b	b	Yes	c	c	b	c	c	c	Yes	Yes	Yes	Yes	
95	Shahdara Bhoor	116376	c	Yes	Yes	a	a	Yes	c	c	a	a	c	Yes	Yes	Yes	Yes	Yes	
96	Hardashpur Kotr	116377	a	a				Yes											

Census of India 2011- Village Directory

Amenities and Land use (As in 2009)

Name of District:-Rampur Location Code No:-136

Name of CD Block:-Suar Location CodeNo:-0050

Sr. No.	Name village	Location code no.	Village connected to highways,village roads, banks & credit societies (If amenities available code -Yes is given, If not available within the village , the distance range code viz; a for < 5 Kms, b for 5-10 Kms and c for 10+ kms of nearest place where facility is available is given).											
			Connected to national highway(NH)	Connected to state highway(SH)	Connected to major district road (MDR)	Connected to others district road	Pucca roads	Kutcha roads	Water bounded macadam(WBM) roads	Navigable waterway (river/canal)(NW)	Footpaths (FP)	Commercial & Co-operative Banks	ATM	Agricultural Credit Societies
1	2	3	68	69	70	71	72	73	74	75	76	77	78	79
49	Chak Hardaspur	116330	Yes	c	Yes	Yes	Yes	Yes	Yes	Yes	Yes		a	
50	Mohabbatnagar	116331	c	c	a	Yes	Yes	Yes			Yes	a	a	a
51	Mirzapur Suar	116332	c	c	a	Yes	Yes	Yes			Yes	a	a	a
52	Nawab Nagar Ne	116333	c	c	a	Yes	Yes	Yes			Yes	a	a	a
53	Ratanpura	116334	c	c	b	Yes	Yes	Yes	a		Yes	a	b	a
54	Jahangirpur	116335	c	c	b	Yes	Yes	Yes	a		Yes	b	b	b
55	Milak Mohammed	116336	c	c	Yes	Yes	a	Yes		Yes	Yes	a	a	a
56	Milak Dundi	116337	c	c	Yes	Yes	a	Yes			Yes	a	a	a
57	Jalaf Nagla	116338	c	Yes		Yes	a	Yes			Yes	a	a	a
58	Fazalpur Near Di	116339	c					Yes			Yes	a	a	a
59	Dhanauri	116340	c	Yes		Yes		Yes			Yes		b	a
60	Madhu Pura	116341	c	Yes	Yes	Yes	Yes	Yes	Yes	Yes	Yes			
61	Rustam Nagar Cl	116342	c	c	Yes	Yes	Yes	Yes	Yes	Yes	Yes			
62	Chhaparra	116343	c	c	c	Yes	Yes	Yes	Yes	Yes	Yes			
63	Dhanaura	116344	c	Yes	a	Yes		Yes	a		Yes	a	a	a
64	Aglaga	116345	c		Yes	Yes	Yes	Yes	Yes	Yes	Yes			
65	Saidnagar Ashlat	116346	Yes	Yes				Yes			Yes		a	
66	Mukram Pur	116347	c	c	Yes	Yes	Yes	Yes	Yes	Yes	Yes			
67	Lakhmi Pur	116348	c	c	Yes	Yes	Yes	Yes	Yes	Yes	Yes			
68	Larpur Bathuwa	116349	c	c	c	Yes	Yes	Yes	Yes		Yes	b	b	b
69	Asalat Pur	116350	c	Yes	a	Yes		Yes	a		Yes		a	
70	Shiv Nagar Asak	116351	c	Yes	a			Yes			Yes		a	
71	Mahuwa Khera S	116352	c					Yes			Yes	b	b	b
72	Dhanpur Near S	116353	c	c	c	Yes		Yes			Yes	b	b	a
73	Shahdara Dhanp	116354	c	c	c	Yes		Yes			Yes	b	b	a
74	Milak Kazi	116355	c	c	b	Yes		Yes			Yes	b	c	a
75	Samodiya	116356	c	c	Yes	Yes		Yes			Yes	Yes	b	Yes
76	Milak Asad Kha	116357	c	c	c	Yes		Yes			Yes	b	b	a
77	Milak Gulam Kh	116358	c	c	c	Yes		Yes			Yes	b	b	a
78	Bathua Khera	116359	c	c	c	Yes		Yes			Yes	a	a	a
79	Imratpur	116360	c	c	c	Yes		Yes			Yes	a	b	a
80	Khardiya	116361	c	c	Yes	Yes		Yes			Yes	Yes	b	Yes
81	Azim Nagar	116362	c	c	c	Yes		Yes			Yes	b	b	a
82	Sonakpur	116363	c	a	a	Yes		Yes	Yes	Yes	Yes	b	b	b
83	Rasoolpur Farid	116364	c	a		Yes		Yes	Yes	Yes	Yes	b	b	a
84	Pasiapura	116365	c	b	a	Yes	Yes	a	Yes	Yes	Yes	c	c	b
85	Chandpur	116366	c	b				Yes	Yes	Yes	Yes	c	c	b
86	Khempur	116367	c	a		Yes		Yes	Yes	Yes	Yes	c	c	Yes
87	Madyan Bhajjan	116368	c	Yes	Yes	Yes	Yes	Yes			Yes		Yes	
88	Shivpuri	116369	c		Yes	Yes	Yes	Yes			Yes			b
89	Paigambarpur	116370	c		Yes	Yes	Yes	Yes			Yes	b	b	b
90	Rajpura Suar	116371	c	c	c	c	Yes	Yes	Yes		Yes	a	c	a
91	Gammanpura	116372	c	b	b	c	Yes	Yes	Yes		Yes	b	c	b
92	Prithi Nagar	116373	c	b		Yes		Yes	Yes		Yes		b	
93	Hamagla	116374	c			Yes		Yes	Yes		Yes		c	a
94	Malhpura	116375	c	b	b	c	Yes	Yes	Yes		Yes	b	c	a
95	Shahdara Bhoor	116376	c	c	a	Yes	Yes	Yes			Yes	a	c	Yes
96	Hardashpur Kotr	116377	c		Yes	Yes		Yes	Yes		Yes		b	a

Census of India 2011- Village Directory

Amenities and Land use (As in 2009)

Name of District:-Rampur Location Code No:-136

Name of CD Block:-Suar Location CodeNo:-0050

Sr. No.	Name village	Location code no.	Availability of miscellaneous facilities (If amenities available code -Yes is given, If not available within the village , the distance range code viz; a for < 5 Kms, b for 5-10 Kms and c for 10+ kms of nearest place where facility is available is given).																	Availability of electricity (Yes/No)				
			Self-Help Group (SHG)	Public distribution system (PDS) shop	Mandis / Regular market	Weekly Haat	Agricultural marketing society	Integrated Child Development Scheme (Nutritional Centres)	Anganwadi Centre (Nutritional Centres)	Others (Nutritional Centres)	ASHA (Acredited Social Health Activist)	Community centre with/without TV	Sports Field,	Sports Club / Recreation Centre	Cinema / Video Hall	Public Library	Public Reading Room	Newspaper Supply	Assembly Polling station	Birth & Death Registration Office	Power Supply for Domestic Use (ED)	Power Supply for Agricultural Use (EAG)	Power Supply for Commercial Use (EC)	Power Supply for All Uses (EA)
1	2	3	80	81	82	83	84	85	86	87	88	89	90	91	92	93	94	95	96	97	98	99	100	101
49	Chak Hardaspur	116330	Yes	Yes	Yes	Yes	Yes	Yes	Yes	Yes	Yes	Yes	Yes	Yes	c	c	c	Yes	Yes	Yes	Yes	Yes	Yes	Yes
50	Mohabbatnagar	116331	Yes	Yes	Yes	Yes	Yes	Yes	Yes	Yes	Yes	Yes	Yes	Yes	Yes	Yes	Yes	Yes	Yes	Yes	Yes	Yes	Yes	Yes
51	Mirzapur Suar	116332	Yes	b	b	b	b	Yes	Yes	Yes	Yes	b	c	c	b	c	c	Yes	a	b	Yes	Yes	Yes	Yes
52	Nawab Nagar Ne	116333	Yes	Yes	Yes	Yes	Yes	Yes	Yes	Yes	Yes	Yes	Yes	Yes	Yes	Yes	Yes	Yes	Yes	Yes	Yes	Yes	Yes	Yes
53	Ratanpura	116334	Yes	Yes	Yes	Yes	Yes	Yes	Yes	Yes	Yes	Yes	Yes	Yes	Yes	Yes	Yes	Yes	Yes	Yes	Yes	Yes	Yes	Yes
54	Jahangirpur	116335	Yes	Yes	Yes	Yes	Yes	Yes	Yes	Yes	Yes	Yes	Yes	Yes	Yes	Yes	Yes	Yes	Yes	Yes	Yes	Yes	Yes	Yes
55	Milak Mohammed	116336	Yes	Yes	Yes	Yes	Yes	Yes	Yes	Yes	Yes	Yes	Yes	Yes	c	c	c	Yes	Yes	Yes	Yes	Yes	Yes	Yes
56	Milak Dundi	116337	Yes	Yes	Yes	Yes	Yes	Yes	Yes	Yes	Yes	Yes	Yes	Yes	Yes	Yes	Yes	Yes	Yes	Yes	Yes	Yes	Yes	Yes
57	Jalaf Nagla	116338	Yes	Yes	Yes	Yes	Yes	Yes	Yes	Yes	Yes	Yes	Yes	Yes	Yes	Yes	Yes	Yes	Yes	Yes	Yes	Yes	Yes	Yes
58	Fazalpur Near Di	116339	Yes	Yes	Yes	Yes	Yes	Yes	Yes	Yes	Yes	Yes	Yes	Yes	c	c	c	Yes	Yes	Yes	No	Yes	Yes	Yes
59	Dhanauri	116340	Yes	Yes	Yes	Yes	Yes	Yes	Yes	Yes	Yes	Yes	Yes	Yes	a	Yes	Yes	Yes	Yes	Yes	Yes	Yes	Yes	Yes
60	Madhu Pura	116341	Yes	Yes	Yes	Yes	Yes	Yes	Yes	Yes	Yes	Yes	Yes	Yes	Yes	Yes	Yes	Yes	Yes	Yes	Yes	Yes	Yes	Yes
61	Rustam Nagar Cl	116342	Yes	Yes	Yes	Yes	Yes	Yes	Yes	Yes	Yes	Yes	Yes	Yes	Yes	Yes	Yes	Yes	Yes	Yes	Yes	Yes	Yes	Yes
62	Chhaparra	116343	Yes	Yes	Yes	Yes	Yes	Yes	Yes	Yes	Yes	Yes	Yes	Yes	Yes	Yes	Yes	Yes	Yes	Yes	Yes	Yes	Yes	Yes
63	Dhanaura	116344	Yes	Yes	Yes	Yes	Yes	Yes	Yes	Yes	Yes	Yes	Yes	Yes	Yes	Yes	Yes	Yes	Yes	Yes	Yes	Yes	Yes	Yes
64	Aglaga	116345	Yes	Yes	Yes	a	Yes	Yes	Yes	Yes	Yes	Yes	Yes	Yes	Yes	Yes	Yes	Yes	Yes	Yes	Yes	Yes	Yes	Yes
65	Saidnagar Ashlat	116346	Yes	Yes	Yes	Yes	Yes	Yes	Yes	Yes	Yes	Yes	Yes	Yes	c	c	c	Yes	Yes	Yes	No	Yes	Yes	Yes
66	Mukram Pur	116347	Yes	Yes	Yes	Yes	Yes	Yes	Yes	Yes	Yes	Yes	Yes	Yes	Yes	Yes	Yes	Yes	Yes	Yes	Yes	Yes	Yes	Yes
67	Lakhmi Pur	116348	Yes	Yes	Yes	Yes	Yes	Yes	Yes	Yes	Yes	Yes	Yes	Yes	Yes	Yes	Yes	Yes	Yes	Yes	Yes	Yes	Yes	Yes
68	Larpur Bathuwa	116349	Yes	Yes	Yes	Yes	Yes	Yes	Yes	Yes	Yes	Yes	Yes	Yes	Yes	Yes	Yes	Yes	Yes	Yes	Yes	Yes	Yes	Yes
69	Asalat Pur	116350	Yes	Yes	Yes	Yes	Yes	Yes	Yes	Yes	Yes	Yes	Yes	Yes	Yes	Yes	Yes	Yes	Yes	Yes	Yes	Yes	Yes	Yes
70	Shiv Nagar Asak	116351	Yes	Yes	Yes	Yes	Yes	Yes	Yes	Yes	Yes	Yes	Yes	Yes	c	c	c	Yes	Yes	Yes	Yes	Yes	Yes	Yes
71	Mahuwa Khera S	116352	Yes	Yes	Yes	Yes	Yes	Yes	Yes	Yes	a	Yes	Yes	Yes	Yes	Yes	Yes	Yes	Yes	Yes	Yes	Yes	Yes	Yes
72	Dhanpur Near S	116353	Yes	Yes	Yes	Yes	Yes	Yes	Yes	Yes	Yes	Yes	Yes	Yes	Yes	Yes	Yes	Yes	Yes	Yes	Yes	Yes	Yes	Yes
73	Shahdara Dhanp	116354	Yes	Yes	Yes	Yes	Yes	Yes	Yes	Yes	Yes	Yes	Yes	Yes	c	c	c	Yes	Yes	Yes	Yes	Yes	Yes	Yes
74	Milak Kazi	116355	Yes	Yes	Yes	Yes	Yes	Yes	Yes	Yes	Yes	Yes	Yes	Yes	Yes	Yes	Yes	Yes	Yes	Yes	Yes	Yes	Yes	Yes
75	Samodiya	116356	Yes	Yes	Yes	Yes	Yes	Yes	Yes	Yes	Yes	Yes	Yes	Yes	Yes	Yes	Yes	Yes	Yes	Yes	Yes	Yes	Yes	Yes
76	Milak Asad Kha	116357	Yes	Yes	Yes	Yes	Yes	Yes	Yes	Yes	Yes	Yes	Yes	Yes	c	c	c	Yes	Yes	Yes	Yes	Yes	Yes	Yes
77	Milak Gulam Kh	116358	Yes	Yes	Yes	Yes	Yes	Yes	Yes	Yes	Yes	Yes	Yes	Yes	c	c	c	Yes	Yes	Yes	Yes	Yes	Yes	Yes
78	Bathua Khera	116359	Yes	Yes	Yes	Yes	Yes	Yes	Yes	Yes	Yes	Yes	Yes	Yes	Yes	Yes	Yes	Yes	Yes	Yes	Yes	Yes	Yes	Yes
79	Imratpur	116360	Yes	Yes	Yes	Yes	Yes	Yes	Yes	Yes	Yes	Yes	Yes	Yes	Yes	Yes	Yes	Yes	Yes	b	Yes	Yes	Yes	Yes
80	Khardiya	116361	Yes	Yes	Yes	Yes	Yes	Yes	b	Yes	Yes	Yes	Yes	Yes	Yes	Yes	Yes	c	Yes	Yes	Yes	Yes	Yes	Yes
81	Azim Nagar	116362	Yes	Yes	Yes	Yes	Yes	Yes	Yes	Yes	Yes	Yes	Yes	Yes	Yes	Yes	Yes	Yes	Yes	Yes	Yes	Yes	Yes	Yes
82	Sonakpur	116363	Yes	Yes	Yes	Yes	Yes	Yes	Yes	Yes	Yes	Yes	Yes	Yes	Yes	Yes	Yes	Yes	Yes	Yes	Yes	Yes	Yes	Yes
83	Rasoolpur Faridp	116364	Yes	Yes	Yes	b	a	Yes	Yes	Yes	Yes	Yes	Yes	Yes	Yes	Yes	Yes	Yes	Yes	Yes	Yes	Yes	Yes	Yes
84	Pasiapura	116365	Yes	Yes	c	b	Yes	Yes	Yes	Yes	c	c	c	c	c	c	Yes	Yes	Yes	Yes	Yes	Yes	Yes	Yes
85	Chandpur	116366	Yes	Yes	Yes	Yes	Yes	Yes	Yes	Yes	Yes	Yes	c	c	c	c	c	Yes	Yes	Yes	Yes	Yes	Yes	Yes
86	Khempur	116367	Yes	Yes	Yes	Yes	Yes	Yes	Yes	Yes	Yes	Yes	c	c	c	c	c	Yes	Yes	Yes	Yes	Yes	Yes	Yes
87	Madyan Bhajjan	116368	Yes	Yes	Yes	Yes	Yes	Yes	Yes	Yes	Yes	Yes	Yes	Yes	Yes	Yes	Yes	Yes	Yes	Yes	Yes	Yes	Yes	Yes
88	Shivpuri	116369	Yes	Yes	Yes	Yes	Yes	Yes	Yes	Yes	Yes	Yes	Yes	Yes	Yes	Yes	Yes	Yes	Yes	Yes	Yes	Yes	Yes	Yes
89	Paigambarpur	116370	Yes	Yes	Yes	Yes	Yes	Yes	Yes	Yes	Yes	Yes	Yes	Yes	Yes	Yes	Yes	Yes	Yes	Yes	Yes	Yes	Yes	Yes
90	Rajpura Suar	116371	Yes	a	c	a	c	c	Yes	c	Yes	c	Yes	Yes	Yes	c	c	Yes	Yes	c	Yes	Yes	No	Yes
91	Gammanpura	116372	Yes	Yes	Yes	Yes	Yes	Yes	Yes	Yes	Yes	Yes	Yes	Yes	Yes	Yes	Yes	Yes	Yes	c	Yes	Yes	No	Yes
92	Prithi Nagar	116373	Yes	Yes	Yes	Yes	Yes	Yes	Yes	Yes	Yes	Yes	Yes	Yes	c	c	c	Yes	Yes	Yes	Yes	Yes	Yes	Yes
93	Hamagla	116374	Yes	Yes	Yes	Yes	Yes	Yes	Yes	Yes	Yes	Yes	Yes	Yes	Yes	Yes	Yes	Yes	Yes	Yes	Yes	Yes	Yes	Yes
94	Malhpura	116375	Yes	a	c	b	c	a	c	a	c	c	c	a	c	c	c	c	c	Yes	Yes	Yes	Yes	Yes
95	Shahdara Bhoor	116376	Yes	Yes	Yes	Yes	Yes	c	Yes	a	Yes	Yes	c	c	c	c	c	Yes	Yes	Yes	Yes	Yes	Yes	Yes
96	Hardashpur Kotr	116377	Yes	Yes	Yes	Yes	Yes	Yes	Yes	Yes	Yes	Yes	Yes	Yes	Yes	Yes	Yes	Yes	Yes	Yes	Yes	Yes	Yes	Yes

Census of India 2011- Village Directory

Amenities and Land use (As in 2009)

Name of District:-Rampur Location Code No:-136

Name of CD Block:-Suar Location CodeNo:-0050

Sr. No.	Name village	Location code no.	Land Use												Land Use					Name of three most important commodities manufactured			
			Name	Distance range code i.e. a for <5 Kms, b for 5-10 Kms and c for 10+ kms.	Forests	Area under Non-agricultural Uses	Barren and Un-cultivable land	Permanent Pastures and Other Grazing Lands	Land Under Miscellaneous Tree Crops etc.	Culturable Waste Land	Fallow lands other than current fallows	Current Fallows	Net Area Sown	Total Irrigated Land Area	Total Un-irrigated Land Area	Area irrigated by source (in hectare).					First	Second	Third
																Canals (C)	Wells/Tube-wells(W/TW)	Tanks/Lakes(T/L)	Water Falls(WF)	Others(O)			
102	103	104	105	106	107	108	109	110	111	112	113	114	115	116	117	118	119	120	121	122			
49	Chak Hardaspur	116330			0	0.1	0	0	0	0	0.8	1	103.4	103.4	0	0	0	0	0	103			
50	Mohabbatnagar	116331			0	11.6	0.3	0	1	0	0	0	122.2	117.3	4.9	0	0	0	0	117			
51	Mirzapur Suar	116332	SUAR	a	0	8.7	0	0	0	0	0.7	0.7	109.1	104.7	4.4	0	0	0.4	0	105			
52	Nawab Nagar Ne	116333			0	11.1	0	0	0	0.9	0	0.7	133.4	128	5.3	0	0	0	0	128			
53	Ratanpura	116334	SUAR	b	0	0	0	0	0	6.2	1.2	0	230.4	221.1	9.3	0	0	0	0	221			
54	Jahangirpur	116335			0	0	0	0	0	0	0.8	0	338.2	253.8	84.3	0	0	1.2	0	253			
55	Milak Mohammed	116336	SUAR	a	0	0	0	0	23.5	0	0	0.1	80.4	78.3	2	0	0	0	0	78.3			
56	Milak Dundi	116337			0	0	0	0	0	11.5	0	0.6	55	50	5	0	0	0.2	0	49.8			
57	Jalaf Nagla	116338		c	0	5	15.1	0	102	0.4	0	1.9	150.7	122.5	28.2	0	0	2	0	121	Wheat		
58	Fazalpur Near Di	116339		a	0	20.1	0	0	56.6	3	0	0	96.7	70.8	25.8	0	0	0	0	70.8	Wheat		
59	Dhanauri	116340		b	0	11.2	0	0	19.6	0.2	0	3.6	288.3	277.5	10.8	0	0	0	0	278	Wheat		
60	Madhu Pura	116341			0	3.3	0	0	0	0	0	21.7	480.8	480	0	0	0	0.6	0	479			
61	Rustam Nagar Ci	116342			0	4.1	0	0	0	1.9	0	0	124.8	124.8	0	0	0	0	0	125			
62	Chhaparra	116343			0	7.4	0	0	0	0	0	0.4	144	144	0	0	0	0	0	144			
63	Dhanaura	116344		a	0	1.4	0	0	0	0	0	0.4	61.8	58.8	3	0	0	58.8	0	0	Wheat		
64	Aglaga	116345			0	23.6	0	0	0	0	0	0	210.5	210.5	0	0	210.5	0	0	0			
65	Saidnagar Ashlat	116346		4	0	1.7	0	0	0	1.7	0.2	1.8	95.8	91.8	4	0	0	0	0	91.8	Wheat		
66	Mukram Pur	116347			0	0	0	0	17.4	0	0	0	126	125	1	0	0	0	0	125			
67	Lakhmi Pur	116348			0	10.8	0	0	1.6	0	0	2.2	148.2	148.2	0	0	0	0	0	148			
68	Larpur Bathuwa	116349			0	8.4	0	0	0	0.2	0	0.7	140.6	140.6	0	0	0	0	2.1	139			
69	Asalat Pur	116350		a	0	1.7	0	0	0	0	0	0	62.5	62.5	0	0	0	0	0	62.5	Wheat		
70	Shiv Nagar Asak	116351		a	0	2.3	0	0	0	0.6	0.3	0	81.6	77.6	4	0	0	0.5	0	77.1	Wheat		
71	Mahuwa Khera S	116352			0	5.6	0	0	0	0	1.1	14.3	123	114.3	8.7	111.2	2.3	0	0	0.8			
72	Dhanpur Near S	116353			0	0	0	0	0	3	0	24.9	193.5	101	92.5	0	0	0	0	101			
73	Shahdara Dhanp	116354			0	0	0	0	10.4	0	0	0	37	30	7	0	0	0	0	30			
74	Milak Kazi	116355			0	0	0	0	0	0.4	0	0	80.5	77.3	3.2	0	0	0.2	0	77.2			
75	Samodiya	116356			0	0	0	0	1	2.4	0	0	133	127.7	5.3	0	1.7	0	0	126			
76	Milak Asad Khar	116357			0	0	0	0	0	0	0	0.4	21.1	21.1	0	0	0	0	0	21.1			
77	Milak Gulam Kh	116358			0	0	0	0	0	0	0	0.3	34.4	28.1	6.2	0	0	0.2	0	28			
78	Bathua Khera	116359			0	0	0	20.8	0	0	0.8	0	165.4	158.8	6.6	0	0	0	0	159			
79	Imratpur	116360			0	0	0	0	7.5	1.3	0	0	79.1	75.9	3.2	0	0	0	0	75.9	0		
80	Khardiya	116361			0	0	0	0	0	0.5	0	0.1	107.1	107.1	0	0	0	0	0	107			
81	Azim Nagar	116362			0	2.2	0	0	0	7	0	8	97.2	93.3	3.9	0	0	0.6	0	92.6			
82	Sonakpur	116363	SUAR	b	0	18.7	0	0	0	1	0	0	469.2	464	5.2	0	464	0	0	0			
83	Rasoolpur Faridp	116364			0	53.7	0	0	0	0	0	0	341.6	341.6	0	0	0	341.6	0	0			
84	Pasiapura	116365	SUAR	c	0	12.2	0	0	0	0.9	0	0	324	306.2	17.8	0	306.2	0	0	0			
85	Chandpur	116366	SUAR	c	0	8.3	0	0	0	0	0	0	112.3	112.3	0	0	112.3	0	0	0			
86	Khempur	116367	SUAR	c	0	14	0	0	1	0	0	0	330	311.4	18.6	0	311.4	0	0	0			
87	Madyan Bhajjan	116368			0	5.1	0	0	0	0	0	0	66.6	66.6	0	0	0	0	0	66.6			
88	Shivpuri	116369			0	13.2	0	0	0	0	0.8	0	146.2	146.2	0	0	0	0	0	146			
89	Paigambarpur	116370			0	16.1	0	0	0	0	0	0	105.6	0	105.6	0	0	0	0	0			
90	Rajpura Suar	116371			0	15.4	0	0	4.1	0	0	0	76.7	76.7	0	0	76.7	0	0	0			
91	Gammanpura	116372			0	13.1	0	0	0	0	0	0	79.7	79.7	0	0	0	0	79.7	0			
92	Prithi Nagar	116373			0	9.8	0	0	0	0	0	0	91.6	91.6	0	91.6	0	0	0	0			
93	Hamagla	116374			0	15.7	0	0	0	0	0	0	153.8	153.8	0	0	153.8	0	0	0			
94	Malhpura	116375			0	2	0	0	0	0	0	0	24.2	23.3	0.9	0	23.3	0	0	0			
95	Shahdara Bhoot	116376			0	4.4	0	0	0	0	0.1	1.3	68.8	68.8	0	0	0	0	0	68.8			
96	Hardashpur Kotr	116377			0	22.7	0	0	0	0	0	0	287.2	287.2	0	0	287.2	0	0	0			

Census of India 2011- Village Directory

Amenities and Land use (As in 2009)

Name of District:-Rampur Location CodeNo:-136

Name of CD Block:-Suar Location CodeNo:-0050

Sr. No.	Name village	Location code no.	Total area of the village (in hectares rounded up to one decimal place)	Total population (2011 census)	Number of households (2011 census)	Number of educational amenities available. (If not available within the village , the distance range code viz; a for < 5 Kms, b for 5-10 Kms and c for 10+ kms of nearest place where facility is available is given).													
						Pre-Primary school (PP)	Primary school (P)	Middle school (M)	Secondary School (S)	Senior Secondary school (SS)	Degree college of arts science & commerce (ASC)	Engineering college(EC)	Medical college (MC)	Management institute (MI)	Polytechnic (Pt)	Vocational training school /ITI	Non-formal training centre (NFTC)	Special school for disabled (SSD)	Others (specify)
1	2	3	4	5	6	7	8	9	10	11	12	13	14	15	16	17	18	19	20
97	Shadinagar Hard	116378	81.1	757	139 a	1 a	a	a	a	c	c	c	c	c	c	c	c	c	c
98	Imarti	116379	68.1	900	109 a	1 a	a	a	a	c	c	c	c	c	c	c	c	c	c
99	Bhotbaqqal	116380	488.6	7315	1203 1	3	4	3	c	c	c	c	c	c	c	c	c	c	c
100	Khera Tanda	116381	141.9	5807	922 1	2 a	b	c	c	c	c	c	c	c	c	c	c	c	c
101	Dhokpuri Tanda	116382	315.4	6795	1112 1	3	2 a	c	c	c	c	c	c	c	c	c	c	c	c
102	Mustfabad Dhok	116383	142.4	1015	178 1	1 a	a	a	a	c	c	c	c	c	c	c	c	c	c
103	Chhattarpur	116384	153.8	1223	190 a	1	1 b	c	c	c	c	c	c	c	c	c	c	c	c
104	Salwenagar	116385	175.9	961	164 b	2	2 b	b	c	c	c	c	c	c	c	c	c	c	c
105	Mirapur Mirganj	116386	436	4158	626 1	3	1 b	a	b				c	c	b				
106	Milak Tajkhan	116387	178.4	2057	323 1	2	1 b	b	b	b	b			c	c		1		
107	Milak Bhoore Ki	116388	32.6	108	20 b	a	b	b	b	b	b			c	a	b			
108	Paidagarh	116389	58.4	0	0														
109	Gajupura	116390	305.4	1095	209 b	1 a	b	b	c	c	c	c	c	c	c	c	c	c	c
110	Hamirpur	116391	200.2	928	151 a	1 a	c	c	c	c	c	c	c	c	c	c	c	c	c
111	Koyli	116392	154.2	441	76 a	a	b	b	c	c	c	c	c	c	c	c	c	c	c
112	Imartarai	116393	286	2063	312 1	1 b	b	c					c	b	b				
113	Amirkhan Ka M	116394	146.1	817	134 b	1 a	b	b	b	c	c	c	c	c	c	b			
114	Abbasnagar Suar	116395	102.3	458	76 a	a	b	b	b	c	c	c	c	c	c	b			
115	Andkhera	116396	174.7	103	22 a	a	a	b	b	c	c	c	c	c	c	b			
116	Mustfabad Khur	116397	172.2	1405	219 a	1	1 a	a	c	c	c	c	c	c	c	c	c	c	c
117	Rajanagar	116398	473.4	2941	432 1	2	1 a	a	e	e	c	c	c	c	c	c	c	c	c
118	Nabiganj Near B	116399	85.4	879	145 b	1 a	b	b	b				c	c	b				
119	Bizra	116400	239.7	1792	229 a	1	1 a	a	c	c	c	c	c	c	c	c	c	c	c
120	Kunwarpur Nank	116401	265.4	2977	485 1	2	1 a	a	e	e	c	c	c	c	c	c	c	c	c
121	Burhanpur	116402	165.9	627	120 b	1 a	b	b	c	c	c	c	c	c	c	c	c	c	c
122	Bagi	116403	395.2	837	153 b	1 b	b	b	c	c	c	c	c	c	c	c	c	c	c
123	Gobindpura Near	116404	182.5	314	67 a	a	a	a	a	e	e	c	c	c	c	c	c	c	c
124	Parsipura	116405	71.7	26	5 a	a	a	b	b	c	c	c	c	c	c	c	c	c	c
125	Saidnagar Mundi	116406	161.8	502	96 a	1	1 b	b	c	c	c	c	c	c	c	c	c	c	c
126	Mundia Saidnag	116407	148.6	281	51 a	a	a	b	b	e	e	c	c	c	c	c	c	c	c
127	Shadinagar Saka	116408	192.8	303	56 a	a	a	a	a	c	c	c	c	c	c	c	c	c	c
128	Sakatpura	116409	258.7	273	48 a	a	a	a	a	c	c	c	c	c	c	c	c	c	c
129	Tahkalan	116410	328.4	1712	312 a	1	1 a	a	e	e	c	c	c	c	c	c	c	c	c
130	Nawabnagar Tah	116411	180.3	33	9 b	a	a	b	b	c	c	c	c	c	c	c	c	c	c
131	Dilari	116412	345.1	2320	364 1	2	1	1	1	c	c	c	c	c	c	c	c	c	c
132	Mustfabad Kalan	116413	150.1	410	78 a	a	a	a	a	c	c	c	c	c	c	c	c	c	c
133	Shadinagar Hazii	116414	240.8	2900	556 1	5	2 a	a	a	c	c	c	c	c	c	c	c	c	c
134	Milak Khanam	116415	134.6	1130	195 a	a	a	a	a	c	c	c	c	c	c	c	c	c	c
135	Mehndi Nagar	116416	157.7	722	107 a	2	a	a	a	e	e	c	c	c	c	c	c	c	c
136	Bamna	116417	243.4	1586	268 a	1 a	a	a	a	c	c	c	c	c	c	c	c	c	c
137	Daranagar	116418	116.7	454	80	c	a	a	a	c	c	c	c	c	c	c	c	c	c
138	Milak Malgaon	116419	28.2	101	18	a	b	b	c	c	c	c	c	c	c	c	c	c	c
139	Saidnagar Ur M	116420	154.7	1728	328 b	2	2 b	b	c	c	c	c	c	c	c	c	c	c	c
140	Shahzadnagar	116421	117.2	1175	212	1	1 a	a	c	c	c	c	c	c	c	c	c	c	c
141	Manullapur	116422	89.8	844	146	1	1												
142	Sarkari	116423	367.3	3293	541 1	2	1 a	a	e	e	c	c	c	c	c	c	c	c	c
143	Hasminagar	116424	102.4	925	170	1	1 a	a	c	c	c	c	c	c	c	c	c	c	c
144	Lodhipur Gulriye	116425	140.1	138	30 1		3	2 a	c	c	c	c	c	c	c	c	a		

Census of India 2011- Village Directory

Amenities and Land use (As in 2009)

Name of District:-Rampur Location Code No:-136

Name of CD Block:-Suar Location CodeNo:-0050

Sr. No.	Name village	Location code no.	Number of Medical Amenities available. (If not available within the village, the distance range code viz, a for < 5 Kms, b for 5-10 Kms and c for 10+ kms of nearest place where facility is available is given).										Number of Non-Government Medical Amenities available.							
			Community health centre (CHC)	Primary health centre (PHC)	Primary health sub centre (PHS)	Maternity and child welfare centre (MCW)	T.B. clinic (TBC)	Hospital-allopathic (HA)	Hospital-alternative medicine (HO)	Dispensary (D)	Veterinary hospital (VH)	Mobile health clinic (MHC)	Family welfare centre (FWC)	Charitable non Govt. hospital/Nursing home.	Medical practitioner with MBBS Degree	Medical practitioner with other degree	Medical practitioner with no degree	Traditional practitioner and faith healer.	Medicine Shop	Others
1	2	3	21	22	23	24	25	26	27	28	29	30	31	32	33	34	35	36	37	38
97	Shadinagar Hard	116378	a	a	a	a	a	a	a	a	a	a	a	0	0	0	0	0	0	0
98	Imarti	116379	a	a	a	a	a	a	a	a	a	a	a	0	0	0	0	0	0	0
99	Bhotbaqqal	116380	a	a	a	1	a	a	a	a	a	a	a	0	0	0	0	0	0	0
100	Khera Tanda	116381	c	a	c	1	c	c	c	c	c	a	c	0	0	0	0	0	0	0
101	Dhokpuri Tanda	116382	c	a		1	c	c	c	c	a	c	c	0	0	0	0	0	0	0
102	Mustfabad Dhok	116383	a	a	a	a	a	a	a	a	a	a	a	0	0	0	0	0	0	0
103	Chhattarpur	116384	c	b	c	c	c	c	c	c	b	c	c	0	0	0	0	0	0	0
104	Salwenagar	116385	c	b	c	c	c	c	c	c	b	c	c	0	0	0	0	0	0	0
105	Mirapur Mirganj	116386	b		1	b	1	c	b			b		0	0	3	0	3	0	0
106	Milak Tajkhan	116387	c	b	a		1	c	b	b	b	b	b	0	0	0	0	0	0	0
107	Milak Bhoore Ki	116388	c	b	a	a	c	b	b	a	b	b	b	0	0	0	0	0	0	0
108	Paidagarh	116389																		
109	Gajupura	116390	c	b	b	b	c	c	c	c	b	b	b	0	0	0	0	0	0	0
110	Hamirpur	116391	c	b	b	b	c	c	c	c	b	c	b	0	0	0	0	0	0	0
111	Koyli	116392	b	b	b	b	b	b	b	c	b	b	b	0	0	0	0	0	0	0
112	Imartari	116393	c	b			1	c	b	b	b	b	b	0	0	0	0	0	0	0
113	Amirkhan Ka M	116394	c	b	b	c	b	b	b	b	b	b	b	0	0	0	0	0	0	0
114	Abbasnagar Suar	116395	b	b	b	b	b	b	c	c	b	b	b	0	0	0	0	0	0	0
115	Andkhera	116396	b	b	b	b	b	b	c	c	b	b	b	0	0	0	0	0	0	0
116	Mustfabad Khur	116397	b	a	b	b	c	b	b	b	a	b	b	0	0	0	0	0	0	0
117	Rajanagar	116398	b	b	b		1	c	b	b	b	b	b	0	0	0	0	0	0	0
118	Nabiganj Near B	116399	c	b		b	c	b	b	b	b	b	b	0	0	0	0	0	0	0
119	Bizra	116400	b	a	b		1	c	b	b	b	a	b	0	0	0	0	0	0	0
120	Kunwarpur Nank	116401	c	a	a		1	c	c	c	c	a	c	0	0	0	0	0	0	0
121	Burhanpur	116402	c	b	b	b	c	c	c	b	b	b	b	0	0	0	0	0	0	0
122	Bagi	116403	c	b	b	b	c	c	c	c	b	b	c	0	0	0	0	0	0	0
123	Gobindpura Near	116404	c	b	b	b	c	c	c	c	b	b	b	0	0	0	0	0	0	0
124	Parsipura	116405	c	a	a	a	c	c	c	c	a	a	c	0	0	0	0	0	0	0
125	Saidnagar Mundi	116406	c	a	a	a	c	c	c	c	a	a	c	0	0	0	0	0	0	0
126	Mundia Saidnag	116407	c	a	a	a	c	c	c	c	a	a	c	0	0	0	0	0	0	0
127	Shadinagar Saka	116408	c	b	b	b	c	c	c	c	b	b	c	0	0	0	0	0	0	0
128	Sakatpura	116409	c	a	a	a	c	c	c	c	a	a	c	0	0	0	0	0	0	0
129	Tahkalan	116410	c	a	c		1	c	c	c	a	c	c	0	0	0	0	0	0	0
130	Nawabnagar Tah	116411	c	b	b	b	c	c	c	c	b	b	b	0	0	0	0	0	0	0
131	Dilari	116412	c	a	a		1	c	c	c	a	a	a	0	0	0	0	0	0	0
132	Mustfabad Kalan	116413	c	a	c	c	c	c	c	c	c	a	c	0	0	0	0	0	0	0
133	Shadinagar Hazii	116414	c	c			1	c	c	c	c	c	1	0	3	3	0	8	0	0
134	Milak Khanam	116415	c	a	c	c	c	c	c	c	c	a	c	0	0	0	0	0	0	0
135	Mehndi Nagar	116416	c	a	c	c	c	c	c	c	c	a	c	0	0	0	0	0	0	0
136	Bamna	116417	c	a	c		1	c	c	c	c	c	a	0	0	0	0	0	0	0
137	Daranagar	116418	c	a	a	a	a	c	c	a	a	a	a	0	0	0	0	0	0	0
138	Milak Malgaon	116419	c	b	b	b	b	c	c	b	b	b	a	0	0	0	0	0	0	0
139	Saidnagar Ur M	116420	c	b	c		1	c	c	c	b	c	c	0	0	0	0	0	0	0
140	Shahzadnagar	116421	c	a	a	a	a	c	c	a	a	a	a	0	0	0	0	0	0	0
141	Manullapur	116422	c	a	a	a	a	c	c	a	a	a	a	0	0	0	0	0	0	0
142	Sarkari	116423	c	b	b		1	b	c	c	b	b	b	0	0	0	0	0	0	0
143	Hasminagar	116424	c	a	a	a	c	c	a	a	a	a	a	0	0	0	0	0	0	0
144	Lodhipur Gulriye	116425	b	a	a	c	c	c	c	c	c	a	a	0	0	0	0	0	0	0

Census of India 2011- Village Directory

Amenities and Land use (As in 2009)

Name of District:-Rampur Location Code No:-136

Name of CD Block:-Suar Location CodeNo:-0050

Sr. No.	Name village	Location code no.	Availability of drinking water - Yes / No								Availability of toilet & others Yes / No			
			Tap water (Treated/Untreated)	Well water (Covered / Uncovered well)	Hand Pump	Tube wells / Bore well	Spring	River / Canal	Tank / Pond / Lake	Others	Community toilet including bath.	Community toilet excluding bath.	Rural sanitary mart or sanitary hardware outlet available near the village.	Community bio- gas or recycle of waste for productive use.
1	2	3	39	40	41	42	43	44	45	46	47	48	49	50
97	Shadinagar Hard	116378	Yes	No	Yes	Yes	No	No	Yes	No	No	No	No	No
98	Imarti	116379	Yes	No	Yes	Yes	No	No	Yes	No	No	No	No	No
99	Bhotbaqqal	116380	Yes	No	Yes	No	No	No	Yes	No	No	No	No	No
100	Khera Tanda	116381	Yes	No	Yes	No	No	No	No	No	Yes	No	No	No
101	Dhokpuri Tanda	116382	Yes	No	Yes	No	No	No	No	No	No	No	No	No
102	Mustifabad Dhok	116383	Yes	No	Yes	Yes	No	Yes	Yes	No	No	No	No	No
103	Chhattarpur	116384	Yes	No	Yes	No	No	No	No	No	No	No	No	No
104	Salwenagar	116385	Yes	No	Yes	No	No	No	No	No	No	No	No	No
105	Mirapur Mirganj	116386	No	No	No	Yes	No	No	Yes	No	No	No	No	No
106	Milak Tajkhan	116387	Yes	No	Yes	Yes	No	Yes	Yes	No	No	No	No	No
107	Milak Bhoore Ki	116388	Yes	No	Yes	Yes	No	No	Yes	No	No	No	No	No
108	Paidagarh	116389												
109	Gajupura	116390	No	No	Yes	Yes	No	Yes	Yes	No	No	No	No	No
110	Hamirpur	116391	No	No	Yes	Yes	No	Yes	Yes	No	No	No	No	No
111	Koyli	116392	No	No	Yes	Yes	No	No	No	No	No	No	No	No
112	Imartari	116393	Yes	No	Yes	Yes	No	No	Yes	No	No	No	No	No
113	Amirkhan Ka M	116394	Yes	No	Yes	Yes	No	No	No	No	No	No	No	No
114	Abbasnagar Suar	116395	No	No	Yes	Yes	Yes	No	No	No	No	No	No	No
115	Andkhera	116396	No	No	Yes	Yes	No	No	No	No	No	No	No	No
116	Mustifabad Khur	116397	Yes	No	Yes	No	No	No	No	No	No	No	No	No
117	Rajanagar	116398	Yes	No	Yes	No	No	No	No	No	No	No	No	No
118	Nabiganj Near B	116399	Yes	No	Yes	Yes	No	No	No	No	No	No	No	Yes
119	Bizra	116400	Yes	No	Yes	No	No	No	No	No	No	No	No	No
120	Kunwarpur Nank	116401	Yes	No	Yes	No	No	No	No	No	No	No	No	No
121	Burhanpur	116402	No	No	Yes	Yes	No	Yes	No	No	No	No	No	No
122	Bagi	116403	No	No	Yes	Yes	No	Yes	Yes	No	No	No	No	No
123	Gobindpura Near	116404	No	No	Yes	Yes	No	No	No	No	No	No	No	No
124	Parsipura	116405	No	No	Yes	Yes	No	No	No	No	No	No	No	No
125	Saidnagar Mundi	116406	No	No	Yes	Yes	No	Yes	No	No	No	No	No	No
126	Mundia Saidnag	116407	No	No	Yes	Yes	No	No	No	No	No	No	No	No
127	Shadinagar Saka	116408	Yes	No	Yes	Yes	No	No	No	No	No	No	No	No
128	Sakatpura	116409	No	No	Yes	Yes	No	No	No	No	No	No	No	No
129	Tahkalan	116410	Yes	No	Yes	Yes	No	No	No	No	No	No	No	No
130	Nawabnagar Tah	116411	No	No	Yes	Yes	No	No	No	No	No	No	No	No
131	Dilari	116412	No	No	Yes	Yes	No	Yes	No	No	No	No	No	No
132	Mustifabad Kalan	116413	Yes	No	Yes	No	No	No	No	No	No	No	No	No
133	Shadinagar Hazii	116414	Yes	No	Yes	Yes	No	No	No	No	No	No	No	No
134	Milak Khanam	116415	Yes	No	Yes	Yes	No	No	No	No	No	No	No	No
135	Mehndi Nagar	116416	Yes	No	Yes	Yes	No	No	No	No	No	No	No	No
136	Bamna	116417	Yes	No	Yes	Yes	No	No	No	No	No	No	No	No
137	Daranagar	116418	Yes	No	Yes	Yes	No	No	No	No	No	No	No	No
138	Milak Malgaon	116419	No	No	Yes	Yes	No	No	No	No	No	No	No	No
139	Saidnagar Ur M	116420	Yes	No	Yes	No	No	No	No	No	No	No	No	No
140	Shahzadnagar	116421	No	No	Yes	Yes	No	No	No	No	No	No	No	No
141	Manullapur	116422	No	No	Yes	Yes	No	No	No	No	No	No	No	No
142	Sarkari	116423	No	No	Yes	Yes	No	No	Yes	No	No	No	No	No
143	Hasminagar	116424	No	No	Yes	Yes	No	No	Yes	No	No	No	No	No
144	Lodhipur Gulriye	116425	No	No	Yes	Yes	No	No	Yes	No	No	No	No	No

Census of India 2011- Village Directory

Amenities and Land use (As in 2009)

Name of District:-Rampur Location Code No:-136

Name of CD Block:-Suar Location CodeNo:-0050

Sr. No.	Name village	Location code no.	Communication and transport facilities (If amenities available code -Yes is given except for Village Pin Code ,If not available within the village , the distance range code viz; a for < 5 Kms, b for 5-10 Kms and c for 10+ kms of nearest place where facility is available is given).																
			Post office(PCO)	Sub post office (SPO)	Post & Telegraph office (P&TO)	Village Pin Code	Telephones (Land lines)	Public call office (PCO)	Mobile phone coverage	Internet cafes/ Common service centre (CSC)	Private courier facility	Bus service (Public & Private)	Railway stations	Auto/Modified Autos	Taxis and Vans	Tractors	Cycle-pulled rickshaws(Manual & Machine driven)	Carts driven by animals	Sea /River ferry service
1	2	3	51	52	53	54	55	56	57	58	59	60	61	62	63	64	65	66	67
97	Shadinagar Hard	116378	c	Yes	Yes	244901	Yes	Yes	Yes	c	c	a	c	Yes	Yes	Yes	Yes	Yes	Yes
98	Imarti	116379	c	Yes	Yes				Yes	c	c	a	a	c	Yes	Yes	Yes	Yes	Yes
99	Bhotbaqqal	116380	c	Yes	Yes		Yes	Yes	Yes	c	c	Yes	c	Yes	Yes	Yes	Yes	Yes	Yes
100	Khera Tanda	116381	c	a	c		Yes	Yes	Yes	c	c	Yes	c	c	Yes	Yes	Yes	Yes	Yes
101	Dhokpuri Tanda	116382	c	a	c		Yes	Yes	Yes	c	c	Yes	c	c	Yes	Yes	Yes	Yes	Yes
102	Mustfabad Dhok	116383	c	a	c		Yes	a	Yes	a	c	a	c	Yes	Yes	Yes	Yes	Yes	Yes
103	Chhattarpur	116384	c	b	c		Yes	b	Yes	c	c	b	c	c	c	Yes	Yes	Yes	Yes
104	Salwenagar	116385	c	b	c		b	b	Yes	b	c	a	c	c	c	Yes	Yes	Yes	Yes
105	Mirapur Mirganj	116386	b	Yes			Yes		Yes	Yes	b	Yes	b	c	Yes		Yes	Yes	Yes
106	Milak Tajkhan	116387	b						Yes	b	b		c				Yes	Yes	Yes
107	Milak Bhoore Ki	116388	b				Yes	a	Yes	b	b	b	c		c			Yes	Yes
108	Paidagarh	116389																	
109	Gajupura	116390	c	b	c		Yes	b	Yes	c	c	b	c	b	b	Yes	Yes	Yes	Yes
110	Hamirpur	116391	c	b	c		b	b	Yes	c	c	a	c	a	a	Yes	Yes	Yes	Yes
111	Koyli	116392	b	a	b		a	a	Yes	b	b	a	c	a	a	Yes	Yes	Yes	Yes
112	Imartari	116393					Yes	Yes	Yes	b	b	Yes	c	c	b		Yes	Yes	Yes
113	Amirkhan Ka M	116394	b	b			Yes	Yes	Yes	b	b	Yes	c	b	b	b	Yes	Yes	Yes
114	Abbasnagar Suar	116395	b	b	b		a		Yes	b	b	a	c	a	Yes	Yes	a	Yes	Yes
115	Andkhera	116396	b	b	b		a	a	Yes	b	b	a	c	a	a	Yes	Yes	Yes	Yes
116	Mustfabad Khur	116397	b	a	b		a	a	Yes	a	b	a	c	b	b	Yes	Yes	Yes	Yes
117	Rajanagar	116398	b	a	b		b		Yes	b	b	Yes	c	b	b	Yes	Yes	Yes	Yes
118	Nabiganj Near B	116399	b	b			Yes	Yes	Yes	Yes	b	Yes					Yes	Yes	Yes
119	Bizra	116400	b	a	b		a	a	Yes	b	b	Yes	c	b	b	Yes	Yes	Yes	Yes
120	Kunwarpur Nank	116401	c	Yes	c		a	a	Yes	c	c	a	c	c	c	Yes	Yes	Yes	Yes
121	Burhanpur	116402	c	b	c		Yes	Yes	Yes	c	c	Yes	Yes	b	Yes	Yes	Yes	Yes	Yes
122	Bagi	116403	c	b	c		Yes	Yes	Yes	c	c	Yes	Yes	b	Yes	Yes	Yes	Yes	Yes
123	Gobindpura Near	116404	c	b	c		Yes	b	Yes	c	c	b	c	b	Yes	Yes	Yes	Yes	Yes
124	Parsipura	116405	c	a	c		a	a	Yes	c	c	a	c	a	a	Yes	Yes	Yes	Yes
125	Saidnagar Mundi	116406	c	a	c		a		Yes	c	c	a	a	a	Yes	Yes	Yes	Yes	Yes
126	Mundia Saidnag	116407	c	a	c		a		c	c	c	a	a	a	Yes	Yes	a	Yes	Yes
127	Shadinagar Saka	116408	c	b	c		a		c	c	c	a	a	a	Yes	Yes	Yes	Yes	Yes
128	Sakatpura	116409	c	a	c		a		c	c	c	a	a	a	a	Yes	Yes	Yes	Yes
129	Tahkalan	116410	c	a	c		Yes	Yes	Yes	a	c	c	c	a	c	Yes			Yes
130	Nawabnagar Tah	116411	c	b	c		Yes	c	Yes	c	a	Yes	a	Yes	Yes	Yes	Yes	Yes	Yes
131	Dilari	116412	c	a	c		Yes	a	Yes	c	c	Yes	c	Yes	Yes	Yes	Yes	Yes	Yes
132	Mustfabad Kalan	116413	c	a	c		a	a	Yes	c	c	Yes	a	c	c	Yes	Yes	Yes	Yes
133	Shadinagar Hazii	116414	c	Yes	c		Yes	Yes	Yes	Yes	c	Yes	c	Yes	c	Yes	Yes	Yes	a
134	Milak Khanam	116415	c	a	c		Yes	Yes	Yes	a	c	a	c	Yes	c	Yes	Yes	Yes	Yes
135	Mehndi Nagar	116416	c	a	c		Yes	Yes	Yes	a	c	a	c	c	c	Yes	Yes	Yes	Yes
136	Bamna	116417	c	a	c		Yes	Yes	Yes	a	c	a	c	Yes	c	Yes	Yes	Yes	Yes
137	Daranagar	116418	c	a	c		a		Yes	c	c	a	a	c	Yes	Yes	Yes	Yes	Yes
138	Milak Malgaon	116419	c	b	b		c	a	Yes	b	c	b	c	c	c	Yes	Yes	Yes	Yes
139	Saidnagar Ur M	116420	c	b	c		b	a	Yes	c	c	c	c	c	c	Yes	Yes	Yes	Yes
140	Shahzadnagar	116421	c	a	c		c	a	Yes	a	c	a	c	a	c	Yes	Yes	Yes	Yes
141	Manullapur	116422	c	a	a		c	a	Yes	a	a	a	a	c	Yes	Yes	Yes	Yes	Yes
142	Sarkari	116423	c	b	b		c	b	Yes	b	c	a	c	c	c	Yes	Yes	Yes	Yes
143	Hasminagar	116424	c	a	a		c	a	Yes	a	c	a	c	c	c	Yes	Yes	Yes	Yes
144	Lodhipur Gulriye	116425	a	a	c		Yes	Yes	Yes	b	b	Yes	Yes	Yes	Yes	Yes	Yes	Yes	Yes

Census of India 2011- Village Directory

Amenities and Land use (As in 2009)

Name of District:-Rampur Location Code No:-136

Name of CD Block:-Suar Location CodeNo:-0050

Sr. No.	Name village	Location code no.	Village connected to highways,village roads, banks & credit societies (If amenities available code -Yes is given, If not available within the village , the distance range code viz; a for < 5 Kms, b for 5-10 Kms and c for 10+ kms of nearest place where facility is available is given).												
			Connected to national highway(NH)	Connected to state highway(SH)	Connected to major district road (MDR)	Connected to others district road	Pucca roads	Kutcha roads	Water bounded macadam(WBM) roads	Navigable waterway (river/canal/NW)	Footpaths (FP)	Commercial & Co-operative Banks	ATM	Agricultural Credit Societies	
1	2	3	68	69	70	71	72	73	74	75	76	77	78	79	
97	Shadinagar Hard	116378	c	c	a	Yes	Yes	Yes		Yes	Yes	a	c	Yes	
98	Imarti	116379	c	c	a	Yes	Yes	Yes		Yes	Yes	a	c	Yes	
99	Bhotbaqqal	116380	c	c	c	Yes	Yes	Yes			Yes	Yes	c	Yes	
100	Khera Tanda	116381	c	a	c	Yes	Yes	Yes	Yes		Yes	a	c	a	
101	Dhokpuri Tanda	116382	c	c	c	Yes	Yes	Yes	Yes		Yes	a	c	a	
102	Mustfabad Dhok	116383	c	c	a	Yes	a	Yes	Yes	Yes	Yes	c			
103	Chhattarpur	116384	c	b	b	Yes	Yes	Yes	Yes	Yes	Yes	b	c	a	
104	Salwenagar	116385	c	c	c	c	Yes	Yes	Yes	Yes	Yes	a	c	a	
105	Mirapur Mirganj	116386	c		b	Yes	Yes	Yes	Yes		Yes	b	b	Yes	
106	Milak Tajkhan	116387	c			Yes	Yes				Yes	a	b	b	
107	Milak Bhoore Ki	116388	c						Yes	Yes	Yes	b	b	b	
108	Paidagarh	116389													
109	Gajupura	116390	c	c	c	Yes	Yes	Yes			Yes	b	c	b	
110	Hamirpur	116391	c	c	c	a	Yes	Yes	Yes		Yes	a	c	a	
111	Koyli	116392	c	b	a	Yes	Yes	Yes	Yes		Yes	a	b	a	
112	Imartarai	116393	c		b	Yes	Yes				Yes	b	b	b	
113	Amirkhan Ka M	116394	c		b		Yes				Yes	b	b	b	
114	Abbasnagar Suar	116395	c	b	b	a	a	Yes	Yes		Yes	a	b	a	
115	Andkhera	116396	c	b	b	a	a	Yes	a		Yes	a	b	a	
116	Mustfabad Khur	116397	c	c	c	Yes	Yes	Yes	Yes		Yes	a	b	a	
117	Rajanagar	116398	c	b	b	Yes	Yes	Yes	Yes		Yes	Yes	b	Yes	
118	Nabiganj Near B	116399	c	c			Yes	a			Yes	b	b	b	
119	Bizra	116400	c	b	b	Yes	Yes	Yes	Yes		Yes	a	b	a	
120	Kunwarpur Nank	116401	c	c	c	Yes	Yes	Yes	Yes		Yes	a	c	a	
121	Burhanpur	116402	c	c	c	Yes	Yes	Yes	Yes	a	Yes	b	c	b	
122	Bagi	116403	c	c	Yes	Yes	Yes	Yes	Yes		Yes	b	c	b	
123	Gobindpura Near	116404	c	c	c	Yes	Yes	Yes	Yes		Yes	b	c	b	
124	Parsipura	116405	c	c	a	a	Yes	Yes	Yes		Yes	a	c	a	
125	Saidnagar Mundi	116406	c	c	a	a	Yes	Yes	Yes	a	Yes	a	c	a	
126	Mundia Saidnag	116407	c	c	a	a	Yes	Yes	Yes		Yes	a	c	a	
127	Shadinagar Saka	116408	c	c	a	a	Yes	Yes	Yes	Yes	Yes	b	c	b	
128	Sakatpura	116409	c	c	a	a	Yes	Yes	Yes		Yes	a	c	a	
129	Tahkalan	116410	c	c	c	Yes	Yes	Yes	Yes		Yes	a	c	a	
130	Nawabnagar Tah	116411	c	c	Yes	Yes	Yes	Yes	Yes		Yes	a	c	a	
131	Dilari	116412	c	c	Yes	Yes	Yes	Yes	Yes		Yes	a	c	a	
132	Mustfabad Kalan	116413	c	c	c	Yes	Yes	Yes	Yes		Yes	a	c	a	
133	Shadinagar Hazii	116414	c	c	c	Yes	Yes	Yes	Yes		Yes	Yes	c	Yes	
134	Milak Khanam	116415	c	c	c	Yes	Yes	Yes	Yes		Yes	a	c	a	
135	Mehndi Nagar	116416	c	c	c	c	Yes	Yes	Yes		Yes	a	c	a	
136	Bamna	116417	c	c	c	Yes	Yes	Yes	Yes		Yes	a	c	a	
137	Daranagar	116418	c			Yes	Yes	Yes	Yes		Yes	a	c	c	
138	Milak Malgaon	116419	c	c	b	Yes	a	Yes	Yes		Yes	c	c	a	
139	Saidnagar Ur M	116420	c	c	c	Yes	Yes	Yes	Yes		Yes	a	c	a	
140	Shahzadnagar	116421	c	c	a	Yes	Yes	Yes	Yes	Yes	Yes	a	c	Yes	
141	Manullapur	116422	c	c	a	Yes	Yes	Yes	Yes	a	Yes	a	c	Yes	
142	Sarkari	116423	c	c	a	Yes	Yes	Yes	Yes	a	Yes	c	c	a	
143	Hasminagar	116424	c	c	a	Yes	Yes	Yes	Yes		Yes	c	c	a	
144	Lodhipur Gulriye	116425	c	c	Yes	Yes	Yes	Yes	Yes	Yes	Yes	a	b	b	

Census of India 2011- Village Directory

Amenities and Land use (As in 2009)

Name of District:-Rampur Location Code No:-136

Name of CD Block:-Suar Location CodeNo:-0050

Sr. No.	Name village	Location code no.	Availability of miscellaneous facilities (If amenities available code -Yes is given, If not available within the village , the distance range code viz; a for < 5 Kms, b for 5-10 Kms and c for 10+ kms of nearest place where facility is available is given).																	Availability of electricity (Yes/No)				
			80	81	82	83	84	85	86	87	88	89	90	91	92	93	94	95	96	97	98	99	100	101
97	Shadinagar Hard	116378	Yes	Yes	c	Yes	Yes	c	Yes	Yes	c	c	c	c	c	c	Yes	Yes	Yes	Yes	Yes	Yes	Yes	
98	Imarti	116379	Yes	Yes	c	Yes	Yes	c	Yes	Yes	c	c	c	c	c	Yes	Yes	Yes	Yes	Yes	Yes	Yes	Yes	
99	Bhotbaqqal	116380	Yes	Yes	c	Yes	Yes	c	Yes	Yes	Yes	c	c	c	c	Yes	Yes	Yes	Yes	Yes	Yes	Yes	Yes	
100	Khera Tanda	116381	Yes	Yes	c	a	c	Yes	c	Yes	Yes	Yes	c	c	c	c	Yes	Yes	Yes	Yes	Yes	No	Yes	
101	Dhokpuri Tanda	116382	Yes	Yes	Yes	Yes	Yes	Yes	Yes	Yes	Yes	Yes	Yes	Yes	Yes	Yes	Yes	Yes	Yes	Yes	Yes	No	Yes	
102	Mustfabad Dhok	116383	Yes	Yes	c	a	c	Yes	c	Yes	Yes	Yes	a	a	a	c	Yes	Yes	Yes	Yes	Yes	Yes	Yes	
103	Chhattarpur	116384	Yes	Yes	Yes	Yes	Yes	Yes	Yes	Yes	Yes	Yes	Yes	Yes	Yes	Yes	Yes	Yes	c	Yes	Yes	Yes	Yes	
104	Salwenagar	116385	Yes	c	a	b	c	c	Yes	Yes	c	c	c	c	c	Yes	Yes	c	Yes	Yes	No	Yes	Yes	
105	Mirapur Mirganj	116386	Yes	Yes	b	b	Yes	Yes	Yes	Yes	Yes	Yes	Yes	Yes	Yes	Yes	Yes	Yes	Yes	Yes	Yes	Yes	Yes	
106	Milak Tajkhan	116387	Yes	Yes	b	b	b	b	Yes	Yes	Yes	Yes	Yes	Yes	Yes	Yes	Yes	a	Yes	Yes	Yes	Yes	Yes	
107	Milak Bhoore KI	116388	Yes	a	Yes	b	Yes	Yes	a	Yes	a	c	Yes	Yes	c	c	Yes	a	Yes	Yes	Yes	Yes	Yes	
108	Paidagarh	116389																						
109	Gajupura	116390	Yes	a	c	b	c	Yes	c	a	Yes	Yes	c	c	c	c	Yes	Yes	Yes	Yes	Yes	Yes	Yes	
110	Hamirpur	116391	Yes	c	a	b	a	c	Yes	Yes	c	Yes	a	c	c	c	Yes	Yes	Yes	Yes	Yes	Yes	Yes	
111	Koyli	116392	Yes	a	b	a	b	a	b	a	Yes	b	b	b	b	c	Yes	Yes	a	Yes	Yes	No	Yes	
112	Imartarai	116393	Yes	b	b	b	b	Yes	Yes	Yes	c	Yes	Yes	Yes	Yes	Yes	Yes	Yes	Yes	Yes	Yes	Yes	Yes	
113	Amirkhan Ka M	116394	Yes	a	b	b	b	b	Yes	a	b	Yes	Yes	Yes	Yes	Yes	Yes	Yes	b	Yes	Yes	Yes	Yes	
114	Abbasnagar Suar	116395	Yes	b	a	b	a	b	Yes	Yes	b	b	b	b	c	c	Yes	a	a	a	Yes	Yes	Yes	
115	Andkhera	116396	Yes	a	b	a	b	a	b	a	Yes	a	b	b	b	c	c	Yes	a	a	Yes	Yes	No	Yes
116	Mustfabad Khur	116397	Yes	Yes	b	a	b	b	a	Yes	Yes	c	b	b	b	c	Yes	Yes	b	Yes	Yes	No	Yes	
117	Rajanagar	116398	Yes	Yes	b	Yes	b	Yes	b	a	Yes	Yes	c	b	b	b	c	Yes	Yes	Yes	Yes	Yes	Yes	
118	Nabiganj Near B	116399	Yes	Yes	b	Yes	Yes	Yes	Yes	Yes	Yes	c	Yes	Yes	Yes	Yes	Yes	Yes	b	Yes	Yes	Yes	Yes	
119	Bizra	116400	Yes	Yes	b	a	b	b	b	Yes	Yes	Yes	c	b	b	b	c	Yes	Yes	Yes	Yes	No	Yes	
120	Kunwarpur Nank	116401	Yes	Yes	c	Yes	c	Yes	b	Yes	Yes	Yes	c	c	c	c	Yes	Yes	Yes	Yes	Yes	No	Yes	
121	Burhanpur	116402	Yes	a	c	Yes	c	a	b	Yes	a	c	c	c	c	c	Yes	a	a	Yes	Yes	Yes	Yes	
122	Bagi	116403	Yes	a	c	b	c	a	Yes	Yes	c	c	c	c	c	c	Yes	Yes	Yes	Yes	Yes	Yes	Yes	
123	Gobindpura Near	116404	Yes	a	c	b	c	a	b	Yes	Yes	Yes	c	c	c	c	Yes	a	b	Yes	Yes	Yes	Yes	
124	Parsipura	116405	a	a	c	b	c	a	a	a	a	c	c	c	c	c	Yes	a	a	Yes	Yes	Yes	Yes	
125	Saidnagar Mundi	116406	Yes	a	c	b	c	Yes	Yes	Yes	a	c	c	c	c	c	Yes	Yes	Yes	Yes	Yes	Yes	Yes	
126	Mundia Saidnag	116407	Yes	Yes	c	b	c	Yes	a	Yes	a	c	c	c	c	c	Yes	a	a	Yes	Yes	Yes	Yes	
127	Shadinagar Saka	116408	Yes	a	c	a	c	a	a	a	a	c	c	c	c	c	Yes	a	a	Yes	Yes	Yes	Yes	
128	Sakatpura	116409	Yes	a	c	a	c	Yes	Yes	Yes	Yes	c	c	c	c	c	Yes	a	a	Yes	Yes	Yes	Yes	
129	Tahkalan	116410	Yes	Yes	a	a	a	Yes	Yes	Yes	Yes	Yes	c	c	c	c	Yes	Yes	Yes	Yes	Yes	No	Yes	
130	Nawabnagar Tah	116411	b	b	c	a	c	a	c	a	a	c	c	c	c	c	Yes	a	a	Yes	Yes	Yes	Yes	
131	Dilari	116412	Yes	c	a	b	Yes	c	Yes	Yes	c	c	c	c	c	Yes	Yes	Yes	Yes	Yes	Yes	Yes	Yes	
132	Mustfabad Kalan	116413	Yes	a	c	a	c	c	c	a	Yes	Yes	c	c	c	c	Yes	Yes	c	Yes	Yes	Yes	Yes	
133	Shadinagar Hazii	116414	Yes	Yes	Yes	Yes	Yes	Yes	Yes	Yes	Yes	Yes	c	c	c	c	Yes	Yes	Yes	Yes	Yes	Yes	Yes	
134	Milak Khanam	116415	Yes	a	a	a	a	a	Yes	Yes	Yes	Yes	c	c	c	c	a	a	a	Yes	Yes	Yes	Yes	
135	Mehndi Nagar	116416	Yes	Yes	a	a	Yes	Yes	Yes	Yes	Yes	c	c	c	c	Yes	Yes	Yes	a	Yes	Yes	Yes	Yes	
136	Bamna	116417	Yes	Yes	a	a	a	Yes	Yes	Yes	Yes	Yes	c	c	c	c	Yes	Yes	Yes	Yes	Yes	No	Yes	
137	Daranagar	116418	Yes	c	c	a	c	a	c	c	c	c	c	c	c	Yes	Yes	Yes	Yes	Yes	Yes	No	Yes	
138	Milak Malgaon	116419	a	a	a	b	c	Yes	Yes	Yes	Yes	c	c	c	c	Yes	Yes	Yes	Yes	Yes	Yes	No	Yes	
139	Saidnagar Urf M	116420	Yes	Yes	Yes	Yes	Yes	Yes	Yes	Yes	Yes	Yes	Yes	Yes	Yes	Yes	Yes	Yes	Yes	Yes	Yes	No	Yes	
140	Shahzadnagar	116421	Yes	Yes	Yes	Yes	Yes	Yes	Yes	Yes	Yes	Yes	Yes	Yes	Yes	Yes	Yes	Yes	Yes	Yes	Yes	Yes	Yes	
141	Manullapur	116422	Yes	Yes	Yes	Yes	Yes	Yes	Yes	Yes	Yes	Yes	Yes	Yes	Yes	Yes	Yes	Yes	Yes	Yes	Yes	No	Yes	
142	Sarkari	116423	Yes	Yes	Yes	Yes	Yes	Yes	Yes	Yes	Yes	Yes	Yes	Yes	Yes	Yes	Yes	Yes	Yes	Yes	Yes	No	Yes	
143	Hasminagar	116424	Yes	a	Yes	Yes	Yes	Yes	Yes	Yes	Yes	Yes	Yes	Yes	Yes	Yes	Yes	Yes	Yes	Yes	Yes	No	Yes	
144	Lodhipur Gulriye	116425	Yes	Yes	Yes	b	Yes	b	Yes	b	Yes	Yes	b	b	a	b	c	a	Yes	Yes	Yes	Yes	Yes	

Census of India 2011- Village Directory

Amenities and Land use (As in 2009)

Name of District:-Rampur Location Code No:-136

Name of CD Block:-Suar Location CodeNo:-0050

Sr. No.	Name village	Location code no.	Land Use												Land Use					Name of three most important commodities manufactured				
			Nearest Town	Area under different types of land use (in hectares rounded up to one decimal place)											Area irrigated by source (in hectare).					First	Second	Third		
				Name	Distance range code i.e. a for <5 Kms, b for 5-10 Kms and c for 10+ kms.	Forests	Area under Non-agricultural Uses	Barren and Un-cultivable land	Permanent Pastures and Other Grazing Lands	Land Under Miscellaneous Tree Crops etc.	Culturable Waste Land	Fallow lands other than current fallows	Current Fallows	Net Area Sown	Total Irrigated Land Area	Total Un-irrigated Land Area	Canals (C)	Wells/Tube-wells(W/TW)	Tanks/Lakes(T/L)				Water Falls(WF)	Others(O)
97	Shadinagar Hard	116378			0	4.5	0	0	0	0	0	0.4	0	76.2	71.7	4.5	0	0	0	0	71.7			
98	Imarti	116379			0	5	0	0	0	0	0.4	0	0.4	62.3	62.3	0	5	0	0	0	57.2			
99	Bhotbaqqal	116380			0	38.2	0	0	0	0	0.2	0.1	3.4	446.8	446.8	0	402	41.5	0	1.6	1.7			
100	Khera Tanda	116381			0	37.3	0	0	0	0	0	0	0	104.6	104.6	0	5.7	0	0	98.7	0			
101	Dhokpuri Tanda	116382			0	70.9	0	0	0	0	0	0	0	244.5	244.5	0	0	0	244.5	0	0			
102	Mustfabad Dhok	116383			0	9.7	0	0	0	0	0.4	0	1.2	131	121.3	9.7	0	0	0.4	0	121			
103	Chhattarpur	116384			0	21.9	0	0	0	0	0	0	0	131.8	131.8	0	0	0	131.8	0	0			
104	Salwenagar	116385			0	25.1	0	0	0	0	0	0	0	150.9	144.6	6.3	0	0	0	145	0			
105	Mirapur Mirganj	116386			0	25.9	0	0	0	0	0	0.2	1.3	408.6	375.9	32.7	0	45.5	21.4	141	168			
106	Milak Tajkhan	116387	SUAR	b	0	9.1	0	0	0	0	1.8	0	0	167.5	156.7	10.8	0	0	0.6	0	156			
107	Milak Bhoore Ki	116388	SUAR	b	0	1	0	0	0	0	0	0	1.6	30	29	1	0	0	0	0	29			
108	Paidagarh	116389	SUAR	c	0	15.4	0	0	0	0	0	0	0	42.9	42.9	0	0	42.9	0	0	0			
109	Gajupura	116390	SUAR	c	0	36.2	0	0	0	0	0	0	0	269.2	269.2	0	0	0	269.2	0	0			
110	Hamirpur	116391	SUAR	c	0	33.3	0	0	0	0	0	0	0	166.9	155.4	11.5	0	155.4	0	0	0			
111	Koyli	116392	SUAR	b	0	17.3	0	0	0	0	0	0	0	136.8	136.8	0	0	136.8	0	0	0			
112	Imartari	116393			0	14	0	0	3.1	0	0	0	0	269	251.7	17.3	248.2	0	0	3.3	0.2			
113	Amirkhan Ka M	116394			6.9	0	0	0	0	0	0	0.9	0	138.2	128.6	9.6	125.8	0	0	0.6	2.1			
114	Abbasnagar Suar	116395	SUAR	b	0	33.1	0	0	0	0	0	0	0	69.2	69.2	0	0	69.2	0	0	0			
115	Andkhera	116396	SUAR	b	0	22.7	0	0	0	0	0	0	0	152	152	0	0	0	152	0	0			
116	Mustfabad Khur	116397			0	30.9	0	0	0	0	0	0	0	141.3	139.3	2	0	139.3	0	0	0			
117	Rajanagar	116398			0	77.8	0	0	0	0	0	0	0	395.6	388.2	7.4	0	0	388.2	0	0			
118	Nabiganj Near B	116399	SUAR	b	0	3.8	0	0	0	0.7	0	0	0	80.9	75.1	5.8	74.1	0.9	0	0.2	0			
119	Bizra	116400			0	30.5	0	0	0	0	0	0	0	209.2	209.2	0	1.3	0	207.9	0	0			
120	Kunwarpur Nank	116401			0	43	0	0	0	0	0	0	0	222.4	222.4	0	0	0	222.4	0	0			
121	Burhanpur	116402	GADERPL	c	0	18.2	0	0	0	0	0	0	0	147.7	147.7	0	0	147.7	0	0	0			
122	Bagi	116403	GADERPL	c	0	46.5	0	2.1	0	0	0	0	0	346.6	346.6	0	0	346.6	0	0	0			
123	Gobindpura Near	116404	SUAR	c	0	10.8	0	0	0	0	0	0	0	171.7	171.7	0	0	171.7	0	0	0			
124	Parsipura	116405	SUAR	c	0	9.2	0	0	0	0	0	0	0.4	62.1	62.1	0	0	0	62.1	0	0			
125	Saidnagar Mundi	116406	SUAR	c	0	15.2	0	0	0	0	0	0	0.4	146.2	146.2	0	0	146.2	0	0	0			
126	Mundia Saidnag	116407	SUAR	c	0	10.2	0	0	0	0	0	0	0	138.4	138.4	0	0	0	138.4	0	0			
127	Shadinagar Saka	116408	VILASHPI	c	0	20.7	0	0	0	0	0	0	0	172.1	172.1	0	0	0	172.1	0	0			
128	Sakatpura	116409	VILASHPI	c	0	24.6	0	0	1.1	0	0	0	2.2	230.8	230.8	0	0	0	230.8	0	0			
129	Tahkalan	116410	SUAR	c	0	47.3	0	0	0	0	0	0	0	281.1	281.1	0	0	0	281.1	0	0			
130	Nawabnagar Tah	116411	SUAR	c	0	25	0	0	14.5	0	0	0	0	140.8	129.6	11.1	0	129.6	0	0	0			
131	Dilari	116412	SUAR	c	0	54	0	0	0	0	0	0	0	291.1	291.1	0	0	291.1	0	0	0			
132	Mustfabad Kalan	116413			0	26.4	0	0	0	0	0	0	0	123.6	123.6	0	0	0	123.6	0	0			
133	Shadinagar Hazii	116414	SUAR	c	0	51.7	0	0	0	0	0	0	0	189.1	177.5	11.6	0	0	177.5	0	0			
134	Milak Khanam	116415	SUAR	c	0	17.4	0	0	0	0	0	0	0	117.2	117.2	0	0	0	117.2	0	0			
135	Mehndi Nagar	116416	SUAR	c	0	35.6	0	0	0	0	0	0	0	122.1	122.1	0	0	0	122.1	0	0			
136	Bamna	116417			43.2	0	0	0	0	0	0	0	0	200.2	200.2	0	0	200.2	0	0	0			
137	Daranagar	116418	SUAR	c	0	61.7	0	0	0	0	0	0	0	55	55	0	0	55	0	0	0			
138	Milak Malgaon	116419	SUAR	c	0	3	0	0	0	0	0	0	0	25.2	25.2	0	0	0	25.2	0	0			
139	Saidnagar UrFM	116420			0	47.4	0	0	0	0	0	0	0	107.2	102.1	5.1	0	102.1	0	0	0			
140	Shahzadnagar	116421			0	19.9	0	0	0	0	0	0	0	97.3	97.3	0	0	97.3	0	0	0			
141	Manullapur	116422	SWAR	c	0	16.8	0	0	0	0	0	0	0	72.9	72.9	0	0	72.9	0	0	0			
142	Sarkari	116423			0	61.9	0	0	0	0	0	0	0	305.4	304.6	0.9	0	304.6	0	0	0			
143	Hasminagar	116424	SWAR	c	0	16.8	0	0	0	0	0	0	0	85.7	85.2	0.4	0	85.2	0	0	0			
144	Lodhipur Gulriye	116425			0	5.1	0	0	0	0.6	0	0.6	0	133.8	128.7	5.1	0	0	0	0	129			

Census of India 2011- Village Directory

Amenities and Land use (As in 2009)

Name of District:-Rampur Location CodeNo:-136

Name of CD Block:-Suar Location CodeNo:-0050

Sr. No.	Name village	Location code no.	Total area of the village (in hectares rounded up to one decimal place)	Total population (2011 census)	Number of households (2011 census)	Number of educational amenities available. (If not available within the village , the distance range code viz; a for < 5 Kms, b for 5-10 Kms and c for 10+ kms of nearest place where facility is available is given).														
						Pre-Primary school (PP)	Primary school (P)	Middle school (M)	Secondary School (S)	Senior Secondary school (SS)	Degree college of arts science & commerce (ASC)	Engineering college(EC)	Medical college (MC)	Management institute (MI)	Polytechnic (Pt)	Vocational training school /ITI	Non-formal training centre (NFTC)	Special school for disabled (SSD)	Others (specify)	
1	2	3	4	5	6	7	8	9	10	11	12	13	14	15	16	17	18	19	20	
145	Kumharia Kalan	116426	133.8	1933	321	2	1	a	a	a	c	c	c	c	c	c				
146	Hasanpur Sharki	116427	160.8	102	25	a					c	c	c	c	c	c	b			
147	Suarkhurd	116428	104.6	273	63	a	a	a	a	a	c	c	c	c	c					
148	Saidulla Nagar	116429	143.6	42	9	a	a	a	a	a	c	c	c	c	c	c	b			
149	Kumria Khurd	116430	77.6	263	43	a	a	a	a	a	c	c	c	c	c	c	a			
150	Ismail Nagar	116431	68	26	5	a	a	a	a	a	c	c	c	c	c	c	c	a		
151	Bihari Nagar	116432	119	1383	279	1	1	3	3	3	c	c	c	c	c	c	a			
152	Ahmad Nagar Ne	116433	158.3	1228	225		1	1	a	a	c	c	c	c	c	c				
153	Mat Khera	116434	39.5	2637	475	1	2	4	2	a	c	c	c	c	c	c	a			
154	Khudaganj	116453	73.1	336	75	b		b	b	b	c	c	c		c	c				
155	Maniganj Peepli	116454	134.2	419	78	b		b	b	b	c	c	c		c	c				
156	Peepli	116455	755.4	7	2	b	a	b	b	b	c	c	c		c	c				
157	Husainganj	116456	244.7	193	41	b		b	b	b	c	c	c		c	c				
158	Ahemadnagar Ne	116457	68.8	207	40	b	a	a	b	b	c	c	c	c	c	c				
159	Kunwarpur Near	116458	84.8	414	66	b		a	b	b	c	c	c	c	c	c				
160	Noorpur Huzoor	116459	161.6	610	133	a		1	1	b	b	c	c	c	c	c				
161	Kalyanpur	116460	62.3	80	14	b	a	a	b	b	c	c	c	c	c	c	c			
162	Tanda Goli	116461	86.6	238	42	b		a	b	b	b	c	c	c	c	c	c	c		
163	Darbnmagar	116462	54.6	75	10	b	a	b	c	c	c	c	c	c	c	c	c			
164	Kharak rupa	116463	166.5	71	12															
165	Milak Mohamme	116464	36.3	35	6	b	a	b	b	b	c	c	c	c	c	c	c			
166	Padmpur	116465	267.6	822	164	b		1	1	b	b	c	c	c	c	c	c			
167	Kharak Namaluk	116466	10.8	0	0															
168	Bakalganj	116467	509	0	0															
169	Ahemadbad Nea	116468	133.5	0	0															
170	Bizar Khatapoor	116469	156.2	0	0															
171	Paharpur	116470	319.2	0	0															
172	Rajpura Tanda	116471	136.5	280	52						c	c			c	c	c			
173	Ahmadabad Urf	116472	61.9	138	27	1			b	b	b	c		c	c	c	c			
174	Chaukhandi	116473	169.2	1303	203		1		1	b	b	c	c		c	c	c			
175	Jamal Ganj	116474	119.4	755	120	a	a	a		b	c	c		c	c	b	c			
176	Surajpur	116475	223.4	1112	181		1		1	b	b	c	c		c	c	c	c		
177	Ahmad Nagar Ur	116476	162.7	93	14					b	b	c	c	c	c					
178	Loharri Tanda	116477	86.6	157	29	a			b	b	b	c	c	c	c	c	c			
179	Bhati Khera	116478	92	253	48	a			b	b	c	c			c	c	c			
180	Shamsabad Kha	116479	96.7	27	4	b	a	a	b	b	c	c		c	c	c	c			
181	Akbarabad	116480	387.6	2059	313	1	2	1	a	a	a	b		c	c	b	a			
182	Nayagaon Near	116481	77.5	38	10	a	a	a	a	a	b			c	c	c	c			
183	Imarta Near Akb	116482	154.1	391	67	b	a	a	b	b		b	c		c	c	c	c		
184	Khandi Khera	116483	137.2	175	38	b		b	b	b	c	c	c	c	c					
185	Kundesera	116484	372.8	2292	358	1	2	2	b	b	b	c	c	c	c	c	c	c		
186	Parvatpur	116485	344.1	1630	247	1	1	a	a	b	b	c	c	c	c	c	c			
187	Rampur Dhamm	116486	598.7	1335	191	a	1	a	a	a	a	b	c		c	c	c	c		
188	Mohabbat Nagar	116487	137.8	650	83	a	a	a	a	a	a	b	c	c	c	c	c			
189	Kundeser	116488	81.4	694	129	b		1	a	b	b	b	b	c	c	c	c	c		
190	Lodipur Nayak	116489	261.4	3711	516	1	2	1	a	a	a	b	b	c	c	c	c	c		
191	Dariyal Musthka	116490	302.1	10563	1703	1	6	5	1	1	b	b	c	c	c	c	c	c		
192	Dariyal Ehatmali	116491	689.2	9885	1631	1	3	3	1	b	b	c	c	c	c	c	c			

Census of India 2011- Village Directory

Amenities and Land use (As in 2009)

Name of District:-Rampur Location Code No:-136

Name of CD Block:-Suar Location CodeNo:-0050

Sr. No.	Name village	Location code no.	Number of Medical Amenities available. (If not available within the village, the distance range code viz, a for < 5 Kms, b for 5-10 Kms and c for 10+ kms of nearest place where facility is available is given).										Number of Non-Government Medical Amenities available.							
			Community health centre (CHC)	Primary health centre (PHC)	Primary health sub centre (PHS)	Maternity and child welfare centre (MCW)	T.B. clinic (TBC)	Hospital-allopathic (HA)	Hospital-alternative medicine (HO)	Dispensary (D)	Veterinary hospital (VH)	Mobile health clinic (MHC)	Family welfare centre (FWC)	Charitable non Govt. hospital/Nursing home.	Medical practitioner with MBBS Degree	Medical practitioner with other degree	Medical practitioner with no degree	Traditional practitioner and faith healer.	Medicine Shop	Others
1	2	3	21	22	23	24	25	26	27	28	29	30	31	32	33	34	35	36	37	38
145	Kumharia Kalan	116426	c	a	a		1	a	a	c	a	a	a	0	0	0	0	0	0	0
146	Hasanpur Sharki	116427	b	b	b	c	c	c	c	c	b	b	c	0	0	0	0	0	0	0
147	Suarkhurd	116428	c	b	b	b	c	c	c	b	b	c	c	0	0	0	0	0	0	0
148	Saidulla Nagar	116429	b	b	b	c	c	c	c	c	b	b	c	0	0	0	0	0	0	0
149	Kumria Khurd	116430	b	a	a	b	c	c	c	c	a	a	a	0	0	0	0	0	0	0
150	Ismail Nagar	116431	b	b	b	c	c	c	c	c	b	b	c	0	0	0	0	0	0	0
151	Bihari Nagar	116432	b	a	a	c	c	c	c	c	a	a	a	0	0	0	0	0	0	0
152	Ahmad Nagar Ne	116433	c	a	a	a	a	c	c	a	a	a	a	0	0	0	0	0	0	0
153	Mat Khera	116434	b	a	a		1	c	c	c	c	a	a	0	0	0	0	0	0	0
154	Khudaganj	116453	c	b	b	b	b	b	b	b	b	b	b	0	0	0	0	0	0	0
155	Maniganj Peeply	116454	c	b	b	b	b	b	b	b	b	b	b	0	0	0	0	0	0	0
156	Peeply	116455	c	b	b	b	b	b	b	b	b	b	b	0	0	0	0	0	0	0
157	Husainganj	116456	c	b	b	b	b	b	b	b	b	b	b	0	0	0	0	0	0	0
158	Ahemadnagar Ne	116457	c	b	b	b	c	c	c	b	b	b	b	0	0	0	0	0	0	0
159	Kunwarpur Near	116458	c	b	b	b	c	c	c	b	b	b	b	0	0	0	0	0	0	0
160	Noorpur Huzoor	116459	c	c	c		c	c	c	c	c	c	c	0	0	1	1	0	1	0
161	Kalyanpur	116460	c	c	c	c	c	c	c	c	c	c	c	0	0	0	0	0	0	0
162	Tanda Goli	116461	c	b	b	c	c	c	c	c	b	c	c	0	0	0	0	0	0	0
163	Darbnmagar	116462	c	c	b	c	c	c	c	c	c	c	c	0	0	0	0	0	0	0
164	Kharak rupa	116463												0	0	0	0	0	0	0
165	Milak Mohamme	116464	c	b	b	c	c	c	c	c	b	c	c	0	0	0	0	0	0	0
166	Padmpur	116465	c	b	b	b	c	c	c	b	b		b	0	0	0	0	0	0	0
167	Kharak Namaluk	116466																		
168	Bakalganj	116467																		
169	Ahemadbad Nea	116468																		
170	Bizar Khatapoor	116469																		
171	Paharpur	116470																		
172	Rajpura Tanda	116471	c	c	c	c	c	c	c	c	c	c	c	0	0	0	1	0	0	0
173	Ahmadabad Ur	116472	c	c	c	c	c	c	c	c	c	c	c	0	0	0	1	0	0	0
174	Chaukhandi	116473	c	c	c	c	c	c	c	c	c	c	c	0	0	0	2	0	0	0
175	Jamal Ganj	116474	c	c	c	c	c	c	c	c	c	c	c	0	0	0	0	0	0	0
176	Surajpur	116475	c	c	c	c	c	c	c	c	c	c	c	0	0	0	0	0	0	0
177	Ahmad Nagar Ur	116476	c	c	c	c	c	c	c	c	c	c	c	0	0	0	0	0	0	0
178	Loharri Tanda	116477	c	c	c	c	c	c	c	c	c	c	c	0	0	0	0	0	0	0
179	Bhati Khera	116478	c	c	c	c	c	c	c	c	c	c	c	1	0	0	0	0	0	0
180	Shamsabad Kha	116479	c	c	c	c	c	c	c	c	c	c	c	0	0	0	0	0	0	0
181	Akbarabad	116480	a	a	a		1	c	c	c	c	c	c	0	0	0	0	0	0	0
182	Nayagaon Near	116481	c	c	c	c	c	c	c	c	c	c	c	0	0	0	0	0	0	0
183	Imarta Near Akb	116482	c	c	c	c	c	c	c	c	c	c	c	0	0	0	0	0	0	0
184	Khandi Khera	116483	c	c	c	c	c	c	c	c	c	c	c	0	0	0	0	0	0	0
185	Kundesera	116484	b	b	b		1	c	c	c	c	c	b	0	0	0	0	0	0	0
186	Parvatpur	116485	c	c	c		1	c	c	c	c	a	a	0	0	0	0	0	0	0
187	Rampur Dhamm	116486	c	c	c	c	c	c	c	c	c	c	c	0	0	0	0	0	0	0
188	Mohabbat Nagar	116487	c	c	c	c	c	c	c	c	c	c	c	0	0	0	0	0	0	0
189	Kundeser	116488	c	c	c	c	c	c	c	c	c	c	c	0	0	0	0	0	0	0
190	Lodipur Nayak	116489	b	b	b		1	c	c	c	c	a	c	0	2	0	1	0	0	0
191	Dariyal Musthka	116490	b		1		1	b		1				0	0	0	0	0	0	0
192	Dariyal Ehatmali	116491	b	b	a		1	b	b	b	b	b	b	0	0	0	0	0	0	0

Census of India 2011- Village Directory

Amenities and Land use (As in 2009)

Name of District:-Rampur Location Code No:-136

Name of CD Block:-Suar Location CodeNo:-0050

Sr. No.	Name village	Location code no.	Availability of drinking water - Yes / No								Availability of toilet & others Yes / No			
			Tap water (Treated/Untreated)	Well water (Covered / Uncovered well)	Hand Pump	Tube wells / Bore well	Spring	River / Canal	Tank / Pond / Lake	Others	Community toilet including bath.	Community toilet excluding bath.	Rural sanitary mart or sanitary hardware outlet available near the village.	Community bio- gas or recycle of waste for productive use.
1	2	3	39	40	41	42	43	44	45	46	47	48	49	50
145	Kumharia Kalan	116426	Yes	No	Yes	Yes	No	Yes	Yes	No	No	No	No	No
146	Hasanpur Sharki	116427	No	No	Yes	Yes	No	No	Yes	No	No	No	No	No
147	Suarkhurd	116428	Yes	No	Yes	Yes	No	No	No	No	No	No	No	No
148	Saidulla Nagar	116429	No	No	Yes	Yes	No	No	No	No	No	No	No	No
149	Kumria Khurd	116430	No	No	Yes	Yes	No	No	Yes	No	No	No	No	No
150	Ismail Nagar	116431	No	No	Yes	Yes	No	No	Yes	No	No	No	No	No
151	Bihari Nagar	116432	Yes	No	Yes	Yes	No	Yes	Yes	No	No	No	No	No
152	Ahmad Nagar Ne	116433	No	No	Yes	Yes	No	No	Yes	No	No	No	No	No
153	Mat Khera	116434	Yes	No	Yes	Yes	No	Yes	Yes	No	No	No	No	No
154	Khudaganj	116453	No	No	Yes	Yes	No	No	No	No	No	No	No	No
155	Maniganj Peepli	116454	No	No	Yes	Yes	No	No	No	No	No	No	No	No
156	Peepli	116455	No	No	Yes	Yes	No	No	No	No	No	No	No	No
157	Husainganj	116456	No	No	Yes	Yes	No	No	No	No	No	No	No	No
158	Ahemadnagar Ne	116457	No	No	Yes	Yes	No	No	No	No	No	No	No	No
159	Kunwarpur Near	116458	No	No	Yes	Yes	No	No	No	No	No	No	No	No
160	Noorpur Huzoor	116459	No	No	Yes	Yes	No	No	Yes	No	No	No	No	No
161	Kalyanpur	116460	No	No	Yes	Yes	No	No	No	No	No	No	No	No
162	Tanda Goli	116461	No	No	Yes	Yes	No	No	No	No	No	No	No	No
163	Darbnmagar	116462	No	No	Yes	Yes	No	No	No	No	No	No	No	Yes
164	Kharak rupa	116463	No	No	No	No	No	No	No	No	No	No	No	No
165	Milak Mohammed	116464	No	No	Yes	Yes	No	No	No	No	No	No	No	No
166	Padmpur	116465	No	No	Yes	Yes	No	No	Yes	No	No	No	No	No
167	Kharak Namaluk	116466												
168	Bakalganj	116467												
169	Ahemadbad Near	116468												
170	Bizar Khatapoor	116469												
171	Paharpur	116470												
172	Rajpura Tanda	116471	No	No	Yes	No	No	No	No	No	No	No	No	No
173	Ahmadabad Urf	116472	No	No	Yes	Yes	No	No	Yes	No	No	No	No	No
174	Chaukhandi	116473	Yes	No	Yes	No	No	No	Yes	No	No	No	No	No
175	Jamal Ganj	116474	Yes	No	Yes	No	No	No	Yes	No	No	No	No	No
176	Surajpur	116475	Yes	No	Yes	No	No	No	Yes	No	No	No	No	No
177	Ahmad Nagar Ur	116476	No	No	Yes	No	No	No	No	No	No	No	No	No
178	Loharri Tanda	116477	No	No	No	Yes	No	No	No	No	No	No	No	No
179	Bhati Khera	116478	No	Yes	Yes	No	No	No	No	No	No	No	No	Yes
180	Shamsabad Kha	116479	No	No	Yes	No	No	No	Yes	No	No	No	No	No
181	Akbarabad	116480	Yes	No	Yes	No	No	Yes	Yes	No	No	No	No	No
182	Nayagaon Near	116481	No	No	Yes	No	No	No	No	No	No	No	No	No
183	Imarta Near Akb	116482	Yes	No	Yes	No	No	No	Yes	No	No	No	No	No
184	Khandi Khera	116483	No	No	Yes	No	No	No	Yes	No	Yes	No	No	No
185	Kundesera	116484	Yes	No	Yes	No	No	No	Yes	No	No	No	No	No
186	Parvatpur	116485	Yes	No	Yes	No	No	No	No	No	No	No	No	No
187	Rampur Dhamm	116486	No	No	No	No	No	No	No	No	No	No	No	No
188	Mohabbat Nagar	116487	Yes	No	Yes	No	No	No	Yes	No	No	No	No	No
189	Kundeser	116488	No	No	Yes	No	No	No	No	No	No	No	No	No
190	Lodipur Nayak	116489	Yes	No	Yes	No	No	No	Yes	No	No	No	No	No
191	Dariyal Musthka	116490	Yes	Yes	Yes	No	No	No	Yes	No	No	No	No	No
192	Dariyal Ehatmali	116491	Yes	Yes	Yes	No	No	No	No	No	No	No	No	No

Census of India 2011- Village Directory

Amenities and Land use (As in 2009)

Name of District:-Rampur Location Code No:-136

Name of CD Block:-Suar Location CodeNo:-0050

Sr. No.	Name village	Location code no.	Communication and transport facilities (If amenities available code -Yes is given except for Village Pin Code ,If not available within the village , the distance range code viz; a for < 5 Kms, b for 5-10 Kms and c for 10+ kms of nearest place where facility is available is given).																
			Post office(PO)	Sub post office (SPO)	Post & Telegraph office (P&TO)	Village Pin Code	Telephones (Land lines)	Public call office (PCO)	Mobile phone coverage	Internet cafes/ Common service centre (CSC)	Private courier facility	Bus service (Public & Private)	Railway stations	Auto/Modified Autos	Taxis and Vans	Tractors	Cycle-pulled rickshaws(Manual & Machine driven)	Carts driven by animals	Sea /River ferry service
1	2	3	51	52	53	54	55	56	57	58	59	60	61	62	63	64	65	66	67
145	Kumharia Kalan	116426	c	a	c		a		Yes	c	c	Yes	a	a	Yes	Yes	Yes	Yes	
146	Hasanpur Sharki	116427	b	a	c	244901	a	a	Yes	b	c	a	c	Yes	Yes	Yes	Yes	Yes	Yes
147	Suarkhurd	116428	c	b	c		a		c	c	c	a	a	a	Yes	Yes	Yes	Yes	
148	Saidulla Nagar	116429	b	a	c	244901	a	b		c	c	Yes	c	Yes	Yes	Yes	Yes	Yes	
149	Kumria Khurd	116430	a	a	c	244901	a	a	Yes	b	b	Yes	c	Yes	Yes	Yes	Yes	Yes	Yes
150	Ismail Nagar	116431	c	b	c	244101	a	b	Yes	c	c	a	c	Yes	Yes	Yes	Yes	Yes	Yes
151	Bihari Nagar	116432	a	a	c		Yes	Yes	Yes	b	Yes	Yes	Yes	Yes	Yes	Yes	Yes	Yes	Yes
152	Ahmad Nagar Ne	116433	c	a	a		a		Yes	c	c	a	c	c	Yes	Yes	Yes	Yes	a
153	Mat Khera	116434	a	a	c	244921	Yes	a	Yes	b	b	Yes	c	Yes	Yes	Yes	Yes	Yes	Yes
154	Khudaganj	116453	c	b	b		b	b	Yes	b	b	b	c	b	b	Yes	Yes	Yes	
155	Maniganj Peepli	116454	c	b	b		b	b	Yes	b	b	b	c	b	b	Yes	Yes	Yes	
156	Peepli	116455	c	b	b		b	b	Yes	b	b	b	c	b	b	Yes	Yes	Yes	
157	Husainganj	116456	c	b	b		b	b	Yes	b	b	b	c	b	b	Yes	Yes	Yes	
158	Ahemadnagar Ne	116457	c	b	c		a	a	Yes	c	c	b	c	a	b	Yes	Yes	Yes	
159	Kunwarpur Near	116458	c	b	c		a	b	Yes	c	c	b	c	b	b	Yes	Yes	Yes	
160	Noorpur Huzoor	116459	c	a	c		Yes	Yes	Yes	c	c	b	c	c	c	Yes	Yes	Yes	
161	Kalyanpur	116460	c	b	c		b	b	Yes	c	c	c	c	c	c	Yes	c	Yes	
162	Tanda Goli	116461	c	b	c		b	b	Yes	a	a	a	c	c	c			Yes	
163	Darbnmagar	116462	c	c	c		a		Yes	a	b	a	c	c	c	Yes	c	Yes	
164	Kharak rupa	116463																	
165	Milak Mohammed	116464	c	b	c		b	b	Yes	b	a	a	c	c	c	Yes	c	Yes	
166	Padmpur	116465	c	b	c		Yes	a	Yes	c	c	b	c	Yes	Yes	Yes	Yes	Yes	
167	Kharak Namaluk	116466																	
168	Bakalganj	116467																	
169	Ahemadbad Near	116468																	
170	Bizar Khatapoor	116469																	
171	Paharpur	116470																	
172	Rajpura Tanda	116471	c	b	c		Yes	Yes	Yes	c	c	c	c	c	Yes	Yes	Yes	Yes	
173	Ahmadabad Urf	116472	c	c	c		c	a	a	c	c	b	c	c	Yes	Yes	Yes	Yes	c
174	Chaukhandi	116473	c	Yes	c		Yes	c	Yes	c	c	Yes	c	c	Yes	Yes	c	Yes	c
175	Jamal Ganj	116474	c	a	c		c	a	Yes	c	c	Yes	c	c	Yes	Yes	Yes	Yes	c
176	Surajpur	116475	c	b	c		b	a	Yes	c	c	Yes	c	c	Yes	Yes	Yes	Yes	b
177	Ahmad Nagar Ur	116476	c	b	b		b	a	a	c	c	b	c	c	Yes	Yes	Yes	Yes	b
178	Loharri Tanda	116477	c	a	c		Yes	a	Yes	c	c	c	c	Yes	Yes	Yes	Yes	Yes	c
179	Bhati Khera	116478	c	b	c		b	a	a	c	c	c	a	c	Yes	Yes	Yes	c	c
180	Shamsabad Kha	116479	c	a	c		a	a	a	c	c	Yes	c	c	b	a	Yes	Yes	c
181	Akharabad	116480	c	a	c		Yes	Yes	Yes	a	Yes	Yes	Yes	c	Yes	c	Yes	Yes	c
182	Nayagaon Near	116481	c	c	a		Yes	c	Yes	c	c	Yes	c	c	Yes	Yes	Yes	Yes	Yes
183	Imarta Near Akb	116482	c	b	c		b	a	a	c	b	a	c	b	Yes	c			c
184	Khandi Khera	116483	c	a	c		Yes	a	Yes	c	c	b	c	a	Yes	Yes	Yes	Yes	c
185	Kundesera	116484	a	a	a		a	a	Yes	c	c	a	a	a	a	Yes	Yes	Yes	
186	Parvatpur	116485	c		c		c	a	Yes	a	a	a	c	a	a	Yes	Yes	Yes	Yes
187	Rampur Dhamm	116486	c	a	c		Yes	Yes	Yes	a	c	b	c	c	Yes	Yes	Yes	Yes	c
188	Mohabbat Nagar	116487	c	b	c		c	a	Yes	c	c	b	c	c	Yes	Yes	Yes	Yes	c
189	Kundeser	116488	c	a	c		a	c	Yes	c	c	a	a	a	Yes	Yes	Yes	Yes	
190	Lodipur Nayak	116489	a	a	a		Yes	a	Yes	Yes	c	Yes	c	a	a	Yes	Yes	Yes	
191	Dariyal Musithka	116490	b	a	b		Yes	Yes	Yes	b	b	Yes	c	c	Yes	Yes	Yes	Yes	
192	Dariyal Ehatmali	116491	b	Yes	b		Yes	Yes	Yes	b	c	Yes	c	c	c	Yes	Yes	Yes	

Census of India 2011- Village Directory

Amenities and Land use (As in 2009)

Name of District:-Rampur Location Code No:-136

Name of CD Block:-Suar Location CodeNo:-0050

Sr. No.	Name village	Location code no.	Village connected to highways,village roads, banks & credit societies (If amenities available code -Yes is given, If not available within the village , the distance range code viz; a for < 5 Kms, b for 5-10 Kms and c for 10+ kms of nearest place where facility is available is given).											
			Connected to national highway(NH)	Connected to state highway(SH)	Connected to major district road (MDR)	Connected to others district road	Pucca roads	Kutcha roads	Water bounded macadam(WBM) roads	Navigable waterway (river/canal)(NW)	Footpaths (FP)	Commercial & Co-operative Banks	ATM	Agricultural Credit Societies
1	2	3	68	69	70	71	72	73	74	75	76	77	78	79
145	Kumharia Kalan	116426	c	c	Yes	Yes	Yes	Yes	Yes	Yes	Yes	a	c	a
146	Hasanpur Sharki	116427	c	c	a	Yes	Yes	Yes	Yes	Yes	Yes	b	c	Yes
147	Suarkhurd	116428	c	c	a	a	Yes	Yes	Yes	Yes	Yes	b	c	b
148	Saidulla Nagar	116429	c	c	a	Yes	Yes	Yes	Yes	Yes	Yes	a	c	a
149	Kumria Khurd	116430	c	c	Yes	Yes	Yes	Yes	Yes	Yes	Yes	a	b	b
150	Ismail Nagar	116431	c	c	a	Yes	Yes	Yes	Yes	Yes	Yes	a	b	b
151	Bihari Nagar	116432	c	c	Yes	Yes	Yes	Yes	Yes	Yes	Yes	a	b	b
152	Ahmad Nagar Ne	116433	c	a	Yes	Yes	Yes	Yes	Yes	Yes	Yes	c	c	a
153	Mat Khera	116434	c	c	Yes	Yes	Yes	Yes	Yes	Yes	Yes	a	b	b
154	Khudaganj	116453	c	c	b	a	Yes	Yes	Yes	Yes	Yes	b	b	b
155	Maniganj Peepli	116454	c	c	b	a	Yes	Yes	Yes	Yes	Yes	b	b	b
156	Peepli	116455	c	c	b	a	Yes	Yes	Yes	Yes	Yes	b	b	b
157	Husainganj	116456	c	c	b	a	Yes	Yes	Yes	Yes	Yes	b	b	b
158	Ahemadnagar Ne	116457	c	c	c	a	a	Yes	Yes	Yes	Yes	c	c	b
159	Kunwarpur Near	116458	c	c	c	b	Yes	Yes	Yes	Yes	Yes	b	c	b
160	Noorpur Huzoor	116459	c	c	Yes	Yes	Yes	Yes	Yes	Yes	Yes	a	c	
161	Kalyanpur	116460	c	c	Yes	Yes	Yes	Yes	Yes	Yes	Yes	b	c	b
162	Tanda Goli	116461	c	b	a	Yes	Yes	Yes	Yes	Yes	Yes	b	b	b
163	Darbnmagar	116462	c	b	b	b	Yes	Yes	Yes	Yes	Yes	b	c	b
164	Kharak rupa	116463	c					Yes			Yes			
165	Milak Mohammed	116464	c	b	a	Yes	Yes	Yes	Yes	Yes	Yes	b	b	b
166	Padmpur	116465	c	c	c	Yes	Yes	Yes	Yes	Yes	Yes	b	c	b
167	Kharak Namaluk	116466												
168	Bakalganj	116467												
169	Ahemadbad Nea	116468												
170	Bizar Khatapoor	116469												
171	Paharpur	116470												
172	Rajpura Tanda	116471	c	c	Yes	Yes	Yes	Yes	c	c	Yes	c	c	c
173	Ahmadabad Urf	116472	c	b	Yes	Yes	Yes	Yes	b	b	Yes	c	c	b
174	Chaukhandi	116473	c	b	Yes	Yes	Yes	Yes	b	b	Yes	c	c	b
175	Jamal Ganj	116474	c	b	b	Yes	Yes	Yes	b	b	Yes	c	c	b
176	Surajpur	116475	c	b	Yes	Yes	Yes	Yes	b	b	Yes	c	c	b
177	Ahmad Nagar Ur	116476	c	c	Yes	Yes	Yes	Yes	c	c	Yes	c	c	b
178	Loharri Tanda	116477	c	c	Yes	Yes	Yes	Yes	c	c	Yes	c	c	b
179	Bhati Khera	116478	c	b	Yes	Yes	Yes	Yes	c	c	Yes	c	c	b
180	Shamsabad Kha	116479	c	b	b	Yes	Yes	Yes	b	b	Yes	c	c	b
181	Akbarabad	116480	c	a	Yes	Yes	Yes	Yes	c	c	Yes	b	c	
182	Nayagaon Near	116481	c	a	Yes	Yes	Yes	Yes	a	a	Yes	c	c	a
183	Imarta Near Akb	116482	c	b	b	Yes	Yes	Yes	b	b	Yes	c	c	a
184	Khandi Khera	116483	c	c	Yes	Yes	Yes	Yes	c	c	Yes	c	c	c
185	Kundesera	116484	c	c	c	Yes	Yes	Yes	Yes	Yes	Yes	c	c	Yes
186	Parvatpur	116485	c	b	b	Yes	Yes	Yes	Yes	Yes	Yes	a	c	b
187	Rampur Dhamm	116486	c	b	b	Yes	Yes	Yes	b	b	Yes	c	c	a
188	Mohabbat Nagar	116487	c	b	b	Yes	Yes	Yes	b	b	Yes	c	c	b
189	Kundeser	116488	c	a	a	a	Yes	Yes	Yes	Yes	Yes	a	c	a
190	Lodipur Nayak	116489	c	a	b	Yes	Yes	Yes	Yes	Yes	Yes	a	b	a
191	Dariyal Musthka	116490	c	Yes	Yes	Yes	Yes	Yes	Yes	Yes	Yes	Yes	b	Yes
192	Dariyal Ehatmali	116491	c	Yes	Yes	Yes	Yes	Yes	Yes	Yes	Yes	Yes	b	Yes

Census of India 2011- Village Directory

Amenities and Land use (As in 2009)

Name of District:-Rampur Location Code No:-136

Name of CD Block:-Suar Location CodeNo:-0050

Sr. No.	Name village	Location code no.	Availability of miscellaneous facilities (If amenities available code -Yes is given, If not available within the village , the distance range code viz; a for < 5 Kms, b for 5-10 Kms and c for 10+ kms of nearest place where facility is available is given).																	Availability of electricity (Yes/No)				
			Self-Help Group (SHG)	Public distribution system (PDS) shop	Mandis / Regular market	Weekly Haat	Agricultural marketing society	Integrated Child Development Scheme (Nutritional Centres)	Anganwadi Centre (Nutritional Centres)	Others (Nutritional Centres)	ASHA (Accredited Social Health Activist)	Community centre with/without TV	Sports Field,	Sports Club / Recreation Centre	Cinema / Video Hall	Public Library	Public Reading Room	Newspaper Supply	Assembly Polling station	Birth & Death Registration Office	Power Supply for Domestic Use (ED)	Power Supply for Agricultural Use (EAG)	Power Supply for Commercial Use (EC)	Power Supply for All Uses (EA)
1	2	3	80	81	82	83	84	85	86	87	88	89	90	91	92	93	94	95	96	97	98	99	100	101
145	Kumharia Kalan	116426	Yes	c	a	b	Yes	Yes	Yes	Yes	Yes	c	c	c	c	c	c	Yes	Yes	Yes	Yes	Yes	Yes	Yes
146	Hasanpur Sharki	116427	Yes	b	Yes	Yes	Yes	Yes	Yes	Yes	Yes	Yes	a	a	c	c	c	Yes	a	Yes	Yes	Yes	Yes	Yes
147	Suarkhurd	116428	Yes	a	c	a	c	a	a	a	c	c	c	c	c	c	Yes	a	a	a	Yes	Yes	Yes	Yes
148	Saidulla Nagar	116429	Yes	a	c	a	Yes	a	c	a	Yes	Yes	Yes	a	a	c	c	c	Yes	Yes	Yes	Yes	Yes	Yes
149	Kumria Khurd	116430	Yes	Yes	b	a	b	a	b	Yes	Yes	a	b	a	b	c	c	c	Yes	Yes	Yes	Yes	Yes	Yes
150	Ismail Nagar	116431	Yes	a	b	a	b	a	b	Yes	a	b	a	b	c	c	c	Yes	Yes	Yes	Yes	Yes	Yes	Yes
151	Bihari Nagar	116432	Yes	Yes	b	Yes	Yes	Yes	b	Yes	Yes	Yes	a	b	c	c	c	Yes	Yes	Yes	Yes	Yes	Yes	Yes
152	Ahmad Nagar Ne	116433	Yes	Yes	a	a	c	Yes	Yes	Yes	Yes	c	c	c	c	c	c	Yes	Yes	Yes	Yes	Yes	Yes	Yes
153	Mat Khera	116434	Yes	Yes	b	Yes	Yes	Yes	Yes	Yes	Yes	Yes	a	b	c	c	c	Yes	Yes	Yes	Yes	Yes	Yes	Yes
154	Khudaganj	116453	Yes	a	b	b	b	Yes	Yes	Yes	a	b	b	b	b	c	c	Yes	Yes	a	Yes	Yes	Yes	Yes
155	Maniganj Peepli	116454	Yes	a	b	b	b	Yes	Yes	Yes	a	b	b	b	b	c	c	Yes	Yes	a	Yes	Yes	Yes	Yes
156	Peepli	116455	b	a	b	b	b	a	a	Yes	a	b	b	b	b	c	c	Yes	a	a	Yes	Yes	Yes	Yes
157	Husainganj	116456	b	a	b	b	b	a	a	Yes	Yes	b	b	b	b	c	c	Yes	a	a	Yes	Yes	Yes	Yes
158	Ahemadnagar Ne	116457	Yes	a	c	b	c	c	a	Yes	a	c	c	c	c	c	c	a	a	a	Yes	Yes	Yes	Yes
159	Kunwarpur Near	116458	Yes	a	c	b	c	c	a	Yes	a	c	c	c	c	c	c	a	a	a	Yes	Yes	Yes	Yes
160	Noorpur Huzoor	116459	Yes	a	c	a	c	c	Yes	Yes	b	c	c	c	c	c	c	Yes	Yes	c	Yes	Yes	Yes	Yes
161	Kalyanpur	116460	c	b	c	b	c	c	a	Yes	a	c	c	c	c	c	c	Yes	a	c	Yes	Yes	Yes	Yes
162	Tanda Goli	116461	Yes	b	c	b	c	c	a	Yes	b	b	c	c	b	c	c	Yes	a	c	Yes	Yes	Yes	Yes
163	Darbnmagar	116462	c	b	c	b	c	c	a	Yes	a	c	c	c	c	c	c	Yes	a	c	Yes	Yes	Yes	Yes
164	Kharak rupa	116463	Yes	Yes	Yes	Yes	Yes	Yes	Yes	Yes	Yes	Yes	Yes	Yes	c	c	c	Yes	Yes	Yes	No	No	No	No
165	Milak Mohammed	116464	c	b	c	b	c	c	a	Yes	b	b	c	c	b	c	c	Yes	a	c	Yes	Yes	Yes	Yes
166	Padmpur	116465	Yes	Yes	c	b	c	c	Yes	Yes	Yes	c	c	c	c	c	c	Yes	Yes	a	Yes	Yes	Yes	Yes
167	Kharak Namaluk	116466																						
168	Bakalganj	116467																						
169	Ahemadbad Near	116468																						
170	Bizar Khatapoor	116469																						
171	Paharpur	116470																						
172	Rajpura Tanda	116471	Yes	Yes	c	b	c	Yes	Yes	Yes	Yes	c	c	c	c	c	Yes	Yes	Yes	Yes	Yes	Yes	Yes	Yes
173	Ahmadabad Urf	116472	Yes	a	c	b	c	c	Yes	Yes	a	c	c	c	c	c	c	Yes	Yes	Yes	Yes	Yes	Yes	Yes
174	Chaukhandi	116473	Yes	a	c	b	c	c	Yes	Yes	Yes	c	c	c	c	c	c	Yes	Yes	Yes	Yes	Yes	Yes	Yes
175	Jamal Ganj	116474	Yes	a	c	b	c	Yes	b	Yes	Yes	c	c	c	c	c	c	Yes	a	Yes	Yes	Yes	Yes	Yes
176	Surajpur	116475	Yes	a	c	b	c	Yes	b	a	Yes	c	c	c	c	c	c	Yes	Yes	Yes	Yes	Yes	Yes	Yes
177	Ahmad Nagar Ur	116476	Yes	a	c	b	c	a	b	a	a	c	c	c	c	c	c	a	a	a	Yes	Yes	Yes	Yes
178	Loharri Tanda	116477	Yes	a	c	b	c	Yes	b	a	Yes	a	c	c	c	c	c	c	a	a	Yes	Yes	Yes	Yes
179	Bhati Khera	116478	Yes	Yes	c	b	c	Yes	Yes	c	Yes	Yes	b	c	c	c	c	Yes	Yes	Yes	Yes	Yes	Yes	Yes
180	Shamsabad Kha	116479	Yes	a	c	b	c	a	b	a	Yes	a	c	c	c	c	c	c	a	a	Yes	Yes	Yes	Yes
181	Akbarabad	116480	Yes	Yes	c	Yes	Yes	c	Yes	c	Yes	Yes	c	c	c	c	c	c	c	Yes	Yes	Yes	Yes	Yes
182	Nayagaon Near	116481	Yes	a	c	a	c	a	b	a	a	c	a	c	c	c	c	Yes	a	Yes	Yes	Yes	Yes	Yes
183	Imarta Near Akb	116482	Yes	Yes	c	b	c	Yes	b	Yes	Yes	Yes	Yes	c	c	c	c	c	a	Yes	Yes	Yes	Yes	Yes
184	Khandi Khera	116483	Yes	a	c	b	c	a	b	a	a	c	c	c	c	c	c	Yes	a	Yes	Yes	Yes	Yes	Yes
185	Kundesera	116484	Yes	Yes	c	a	c	c	c	Yes	Yes	c	c	c	c	c	c	Yes	Yes	Yes	Yes	Yes	Yes	Yes
186	Parvatpur	116485	Yes	Yes	c	a	c	c	c	Yes	Yes	Yes	c	c	c	c	c	a	Yes	Yes	Yes	Yes	Yes	Yes
187	Rampur Dhamm	116486	Yes	a	c	a	c	Yes	b	Yes	Yes	Yes	c	c	c	c	c	Yes	Yes	Yes	Yes	Yes	Yes	Yes
188	Mohabbat Nagar	116487	Yes	a	c	b	c	Yes	b	Yes	Yes	Yes	c	c	c	c	c	c	Yes	Yes	Yes	Yes	Yes	Yes
189	Kundeser	116488	Yes	Yes	c	a	c	c	c	c	Yes	c	c	c	c	c	c	Yes	Yes	Yes	Yes	Yes	Yes	Yes
190	Lodipur Nayak	116489	Yes	Yes	a	a	c	Yes	Yes	Yes	Yes	Yes	c	c	c	c	a	a	Yes	Yes	Yes	Yes	Yes	Yes
191	Dariyal Musihka	116490	Yes	Yes	b	Yes	Yes	Yes	Yes	Yes	Yes	b	b	c	b	c	c	Yes	Yes	Yes	Yes	Yes	Yes	Yes
192	Dariyal Ehatmali	116491	Yes	Yes	b	Yes	Yes	Yes	b	Yes	Yes	b	Yes	c	b	c	c	Yes	Yes	Yes	Yes	Yes	Yes	Yes

Census of India 2011- Village Directory
Amenities and Land use (As in 2009)

Name of District:-Rampur Location Code No:-136

Name of CD Block:-Suar Location CodeNo:-0050

Sr. No.	Name village	Location code no.	Land Use													Land Use					Name of three most important commodities manufactured			
			Nearest Town	Area under different types of land use (in hectares rounded up to one decimal place)													Area irrigated by source (in hectare).							
			Name	Distance range code i.e. a for <5 Kms, b for 5-10 Kms and c for 10+ kms.	Forests	Area under Non-agricultural Uses	Barren and Un-cultivable land	Permanent Pastures and Other Grazing Lands	Land Under Miscellaneous Tree Crops etc.	Culturable Waste Land	Fallow lands other than current fallows	Current Fallows	Net Area Sown	Total Irrigated Land Area	Total Un-irrigated Land Area	Canals (C)	Wells/Tube-wells(W/TW)	Tanks/Lakes(TL)	Water Falls(WF)	Others(O)		First	Second	Third
145	Kumharia Kalan	116426	VILASHP	c	0	27	0	0	0	0	0	0	106.8	106.8	0	0	106.8	0	0	0	0	0		
146	Hasanpur Sharki	116427			0	9.9	0	0	0	0.4	0	0.3	150.1	150.1	0	138.5	10.8	0	0.1	0.7				
147	Suarkhurd	116428	VILASHP	c	0	15.2	0	0	0	1	0	0	0.2	88.1	88.1	0	0	0	88.1	0	0			
148	Saidulla Nagar	116429			0	4.6	0	0	0	0	0	0.4	138.6	131.5	7.2	0	0	0	2.5	129				
149	Kumria Khurd	116430			0	4	0	0	0	0.4	0	0	73.2	69.3	4	0	0	0	0	69.3				
150	Ismail Nagar	116431			0	2.4	0	0	0	0	0	0.8	64.8	62.4	2.5	62.4	0	0	0	0				
151	Bihari Nagar	116432			0	10.5	0	0	0	0	0	0.4	108.1	108.1	0	0	0	0.1	0	108				
152	Ahmad Nagar Ne	116433	SUAR	c	0	28.3	0	0	0	0	0	0	130	130	0	130	0	0	0	0				
153	Mat Khera	116434	VILASHP	b	0	14.2	0	0	0	0.4	2.2	0	22.7	5.5	17.2	0	0.5	0	0.7	4.3				
154	Khudaganj	116453	GADARPI	b	73.1	0	0	0	0	0	0	0	0	0	0	0	0	0	0	0				
155	Maniganj Peepli	116454	GADARPI	b	134	0	0	0	0	0	0	0	0	0	0	0	0	0	0	0				
156	Peepli	116455	GADARPI	b	755	0	0	0	0	0	0	0	0	0	0	0	0	0	0	0				
157	Husainganj	116456	GADARPI	c	245	0	0	0	0	0	0	0	0	0	0	0	0	0	0	0				
158	Ahemadnagar Ne	116457	GADARPI	c	68.8	0	0	0	0	0	0	0	0	0	0	0	0	0	0	0				
159	Kunwarpur Near	116458	GADARPI	c	84.8	0	0	0	0	0	0	0	0	0	0	0	0	0	0	0				
160	Noorpur Huzoor	116459	SUAR	c	162	0	0	0	0	0	0	0	0	0	0	0	0	0	0	0				
161	Kalyanpur	116460	SUAR	c	62.3	0	0	0	0	0	0	0	0	0	0	0	0	0	0	0				
162	Tanda Goli	116461	SUAR	c	86.6	0	0	0	0	0	0	0	0	0	0	0	0	0	0	0				
163	Darbnagar	116462	SUAR	c	53	1.6	0	0	0	0	0	0	0	0	0	0	0	0	0	0				
164	Kharak rupa	116463	BILASPU	c	167	0	0	0	0	0	0	0	0	0	0	0	0	0	0	0				
165	Milak Mohammed	116464	SUAR	c	35.5	0.8	0	0	0	0	0	0	0	0	0	0	0	0	0	0				
166	Padmpur	116465	GADARPI	c	268	0	0	0	0	0	0	0	0	0	0	0	0	0	0	0				
167	Kharak Namaluk	116466	BILASPU	c	10.8	0	0	0	0	0	0	0	0	0	0	0	0	0	0	0				
168	Bakalganj	116467	GADARPI	c	509	0	0	0	0	0	0	0	0	0	0	0	0	0	0	0				
169	Ahemadbad Near	116468	GADARPI	c	134	0	0	0	0	0	0	0	0	0	0	0	0	0	0	0				
170	Bizar Khatapoor	116469	GADARPI	c	156	0	0	0	0	0	0	0	0	0	0	0	0	0	0	0				
171	Paharpur	116470	GADARPI	c	319	0	0	0	0	0	0	0	0	0	0	0	0	0	0	0				
172	Rajpura Tanda	116471	TANDA	c	0	8	0	0	0	3.2	0	2.4	122.9	122.9	0	0	122.9	0	0	0				
173	Ahmadabad Ur	116472	TANDA	c	0	3.4	0	0	0	0	0	0.5	57.9	57.9	0	0	57.9	0	0	0	Haan,w			
174	Chaukhandi	116473	TANDA	c	0	14.2	0	0	0	1.7	0	0	153.3	153.3	0	0	0	153.3	0	0	wheat			
175	Jamal Ganj	116474	TANDA	c	0	8.1	0	0	0	0	0	0.9	110.4	110.4	0	0	0	110.4	0	0	Paddy			
176	Surajpur	116475	TANDA	c	0	16	0	0	0	3.9	1	0	202.5	202.5	0	0	0	202.5	0	0				
177	Ahmad Nagar Ur	116476	TANDA	c	0	7.8	0	0	0	0	0	0.2	154.6	154.6	0	0	0	154.6	0	0	Paddy			
178	Loharri Tanda	116477	TANDA	c	0	3.6	0	0	0	0	0	2	81	81	0	0	0	81	0	0	Paddy			
179	Bhati Khera	116478	TANDA	c	0	7.5	0	0	0	0	0.4	0	84.2	84.2	0	0	0	84.2	0	0	Wheat			
180	Shamsabad Kha	116479	TANDA	c	0	2.4	0	0	0	0	0	0.6	93.7	93.7	0	0	93.7	0	0	0				
181	Akbarabad	116480	TANDA	c	0	29.6	0	0	0	0.4	0	2.6	354.4	355	0	0	0	355	0	0				
182	Nayagaon Near	116481	TANDA	c	0	3.5	0	0	0	0	0	3.5	70.4	70.4	0	0	70.4	0	0	0	Cane			
183	Imarta Near Akb	116482	TANDA	c	9.2	0	0	0	0	0.4	0	1.6	142.9	142.9	0	142.9	0	0	0	0	Paddy			
184	Khandi Khera	116483	TANDA	c	0	10.4	0	0	0	0	0	0	126.8	126.8	0	0	0	126.8	0	0	Paddy			
185	Kundesera	116484	TANDA	c	0	51.2	0	0	1.4	0	0	12.7	307.6	307.6	0	0	0	307.6	0	0				
186	Parvatpur	116485	TANDA	c	0	37.8	0	0	0	0.6	0	0.3	305.5	305.5	0	0	0	305.5	0	0				
187	Rampur Dhamm	116486	TANDA	c	17.4	0	0	0	0	0.2	0.1	1.4	579.7	579.7	0	0	0	579.7	0	0	Paddy			
188	Mohabbat Nagar	116487	TANDA	c	7	0	0	0	0	0	0	1.1	129.8	129.8	0	0	0	129.8	0	0	Wheat			
189	Kundeser	116488	TANDA	c	0	11.3	0	0	0	0	0	0.2	70	69.9	0.1	0	69.9	0	0	0	Wheat			
190	Lodipur Nayak	116489	SUAR	b	0.2	35.1	0	0	0	0	0	1.1	224.9	222.2	2.7	0	0	222.2	0	0	Cane P			
191	Dariyal Musihka	116490	SUAR	b	0	9.1	0	0	0	0	0	0	293	293	0	0	293	0	0	0	Wheat			
192	Dariyal Ehatmali	116491	SUAR	b	0	41.1	0	0	0	0	0	0	648.1	648.1	0	0	0	648.1	0	0	0	Wheat		

Census of India 2011- Village Directory

Amenities and Land use (As in 2009)

Name of District:-Rampur Location CodeNo:-136

Name of CD Block:-Suar Location CodeNo:-0050

Sr. No.	Name village	Location code no.	Total area of the village (in hectares rounded up to one decimal place)	Total population (2011 census)	Number of households (2011 census)	Number of educational amenities available. (If not available within the village , the distance range code viz; a for < 5 Kms, b for 5-10 Kms and c for 10+ kms of nearest place where facility is available is given).													
						Pre-Primary school (PP)	Primary school (P)	Middle school (M)	Secondary School (S)	Senior Secondary school (SS)	Degree college of arts science & commerce (ASC)	Engineering college(EC)	Medical college (MC)	Management institute (MI)	Polytechnic (Pt)	Vocational training school /ITI	Non-formal training centre (NFTC)	Special school for disabled (SSD)	Others (specify)
1	2	3	4	5	6	7	8	9	10	11	12	13	14	15	16	17	18	19	20
193	Chak Gajraula	116492	81.1	1429	253 a		1 a	a	a	b	b	c	c	c	c	c			
194	Milak Gajraula	116493	50.4	0	0														
195	Rafatpur	116494	84.4	1298	240 a		1 a	a	a	b	b	c	c	c	c	a			
196	Ratua Nagla	116495	212.3	3527	581 1		2 a	a	a	b	b	c	c	c	c	c			c
197	Chandupura Shei	116496	510.1	5096	891 1		4	3	1	1 b	b	c	c	c	c				
198	Hakimganj	116497	80.2	159	30 b		a	a	a	b	b	c	c	c	c			c	
199	Chandu Puri	116498	104.1	734	129 a		1 a	a	a	b	b	c	c	c	c	c			c
200	Sarakthal	116499	89	1239	224 a		1	1			1 c				c	c	c		
201	Thal Chak	116500	24.9	0	0														
202	Chak Sarakthal	116501	49.2	166	30														
203	Lalpur	116502	132	1111	193 a		1 a	a	a		a	c			c	c	c		
204	Dhakupura	116503	159.6	270	34 b	a	a	b	b	b		c			c	c	c		
205	Arazi Mahuwa K1	116504	13.4	0	0														
206	Milak Lalpur	116505	29.4	0	0														
207	Kaithola	116506	135.7	960	169 a		1	1 b	b			c			c	c			
208	Mukutpur	116507	146	917	152 a		1	1 a	b	b	b	c	c	c					
209	Lamba Khera	116508	426	4959	750 1		2	2	1 a	a	c			c	c	a	c		
210	Milak Akram Kh	116509	13.4	0	0														
211	Mevla Kalan	116510	406.7	1228	213		1	1 b	b	b	c			c	c	c	c		
212	Mavla Dharoo	116511	120.2	786	134		1 a	b	b	c				c	c	c			
213	Mundiya Rasool	116512	256.2	2277	357 1		2	1 b	b	b	b			c	b				
214	Bhau Pura	116513	168.6	2162	371 1		1		b		b				c	c			
215	Chak Kundeseri	116514	21.3	20	2														
216	Chak Kundesera	116515	35.4	0	0														
217	Seerka Patti Kun	116516	68.7	545	107		1	1	1 a	b	b	c	c		c	c			
218	Serka Patti Roop	116517	85.5	219	38 a			1	1 a	b	b	c	c		c	c			
219	Milak Barkatulla	116518	42.7	0	0														
220	Nagalia	116519	108.8	1013	144 b		1 a	b	b	c	c				c	c			
221	Bhola Nagla	116520	80.2	836	126 b		1 a	b	b	c	c				c	c			
222	Kishanpur Doola	116521	120.7	785	148 c		1 b	c	c	c	c			c	c				
223	Allahpur	116522	114.2	1379	198 b		1	1 b	b	c	c				c	c			
224	Milak Khanpur	116523	120	6	2 b	a	b	b	b	c	c				c	c			
225	Chak Khardia	116524	101.3	821	119 b		1 b	b	b	b	a				c	b			
226	Roopa Pur	116525	119.9	750	129 a		1	1	1 a	b	b	c	c		c	c			
227	Pipli Nayak	116526	778.6	5614	977 1		3	4	2	1 a				c	c	a	c		
228	Jat Pura	116527	200.1	1599	265 a		1 a	a	a	a	a	c	c		c	c			
229	Narainpur	116528	94.2	635	117 b		1 a	a	a	b	c			c	c	c			
230	Milak Narainpur	116529	52	0	0														
231	Mawana	116530	318.4	2452	374 1		2	2 b	b	b	b	b			c	c			
232	Sithla	116531	92.7	498	77 a		a	a	a	b	b	c			c	c			
233	Milak Sithla	116532	51.5	0	0														
234	Ghosipura	116533	187.3	359	62 a		a	a	a	b	b	c	c		c	c			
235	Larpur Bibi	116534	177.9	1815	264 b		2	2 b	b	b	b				c	b	c		
236	Milak Mughla	116535	30.7	526	91 b		1 a	a	a	b	b				c	b			
237	Parsupura	116536	160.1	1943	302 b		2	2 a	a	b	b				c	b			
238	Chak Larpur	116537	95.6	646	113 b		1 a	b	b	b	b					c	b		
239	Devipura	116538	118.2	1277	189 b		1 a	a	a	b	b			a		c	b		
240	Renka Nagla	116539	95.1	1460	204 b		1 a	a	a	a	b	b				c	b		

Census of India 2011- Village Directory

Amenities and Land use (As in 2009)

Name of District:-Rampur Location Code No:-136

Name of CD Block:-Suar Location CodeNo:-0050

Sr. No.	Name village	Location code no.	Number of Medical Amenities available. (If not available within the village, the distance range code viz, a for < 5 Kms, b for 5-10 Kms and c for 10+ kms of nearest place where facility is available is given).										Number of Non-Government Medical Amenities available.							
			Community health centre (CHC)	Primary health centre (PHC)	Primary health sub centre (PHS)	Maternity and child welfare centre (MCW)	T.B. clinic (TBC)	Hospital-allopathic (HA)	Hospital-alternative medicine (HO)	Dispensary (D)	Veterinary hospital (VH)	Mobile health clinic (MHC)	Family welfare centre (FWC)	Charitable non Govt. hospital/Nursing home.	Medical practitioner with MBBS Degree	Medical practitioner with other degree	Medical practitioner with no degree	Traditional practitioner and faith healer.	Medicine Shop	Others
1	2	3	21	22	23	24	25	26	27	28	29	30	31	32	33	34	35	36	37	38
193	Chak Gajraula	116492	b	b	b	b	b	b	b	b	b	b	b	0	0	0	0	0	0	0
194	Milak Gajraula	116493																		
195	Rafatpur	116494	a	a	a	a	a	a	a	a	a	a	a	0	0	0	0	0	0	0
196	Ratua Nagla	116495	a	a	a	1	a	a	a	a	a	a	a	0	0	0	0	0	0	0
197	Chandupura She	116496	b	b	b	1	b	b	b	b	b	b	b	0	0	0	0	0	0	0
198	Hakimganj	116497	b	b	b	b	b	b	b	b	b	b	b	0	0	0	0	0	0	0
199	Chandu Puri	116498	b	b	b	b	b	b	b	b	b	b	b	0	0	0	0	0	0	0
200	Sarakthal	116499	b	b	b	b	b	b	b	b	b	b	b	0	0	0	0	0	0	0
201	Thal Chak	116500																		
202	Chak Sarakthal	116501												0	0	0	0	0	0	0
203	Lalpur	116502	b	b	b	b	b	b	b	b	b	b	b	0	0	0	0	0	0	0
204	Dhakpura	116503	c	c	c	c	c	c	c	c	c	c	c	0	0	0	0	0	0	0
205	Arazi Mahuwa K	116504																		
206	Milak Lalpur	116505																		
207	Kaithola	116506	c	c	c	c	c	c	c	c	c	c	c	0	0	0	0	0	0	0
208	Mukutpur	116507	c	c	c	c	c	c	c	c	c	c	c	0	0	0	0	0	0	0
209	Lamba Khera	116508	b	b	b	1	b	b	b	b	b	b	b	0	0	0	0	0	0	0
210	Milak Akram Kh	116509																		
211	Mevla Kalan	116510	c	c	c	c	c	c	c	c	c	c	c	0	0	0	0	0	0	0
212	Mavla Dharoo	116511	c	c	c	c	c	c	c	c	c	c	c	0	0	0	0	0	0	0
213	Mundiya Rasool	116512	c	c	c	1	c	c	c	c	c	c	c	0	0	0	0	0	0	0
214	Bhau Pura	116513	c	c	c	1	c	c	c	c	c	c	c	0	0	0	0	0	0	0
215	Chak Kundeseri	116514												0	0	0	0	0	0	0
216	Chak Kundeseri	116515																		
217	Seerka Patti Kun	116516	c	c	c	c	c	c	c	c	c	c	c	0	0	0	0	0	0	0
218	Serka Patti Roop	116517	c	c	c	c	c	c	c	c	c	c	c	0	0	0	0	0	0	0
219	Milak Barkatulla	116518																		
220	Nagalia	116519	c	c	b	c	c	c	c	c	b	c	c	0	0	0	0	0	0	0
221	Bhola Nagla	116520	c	c	b	c	c	c	c	c	b	c	c	0	0	0	0	0	0	0
222	Kishanpur Doola	116521	c	c	c	c	c	c	c	c	c	c	c	0	0	0	0	0	0	0
223	Allahpur	116522	c	c	b	c	c	c	c	c	b	c	c	0	0	0	0	0	0	0
224	Milak Khanpur	116523	c	c	b	c	c	c	c	c	b	c	c	0	0	0	0	0	0	0
225	Chak Khardia	116524	b	b	b	b	b	c	c	b	b	b	b	0	0	0	0	0	0	0
226	Roopa Pur	116525	b	b	b	b	b	b	b	b	b	b	b	0	0	0	0	0	0	0
227	Pipli Nayak	116526	1	1	b	1	b	b	b	b	b	b	b	0	0	0	0	0	0	0
228	Jat Pura	116527	b	b	b	1	b	b	b	b	b	b	b	0	0	0	0	0	0	0
229	Narainpur	116528	b	b	b	b	b	b	b	b	b	b	b	0	0	0	0	0	0	0
230	Milak Narainpur	116529																		
231	Mawana	116530	b	b	b	1	b	b	b	b	b	b	b	0	0	0	0	0	0	0
232	Sithla	116531	c	c	a	c	a	c	c	c	a		c	0	0	0	0	0	0	0
233	Milak Sithla	116532																		
234	Ghosipura	116533	b	b	b	b	b	b	b	b	b	b	b	0	0	0	0	0	0	0
235	Larpu Bibi	116534	b	b	b	1	b	b	b	b	b	b	b	0	0	0	0	0	0	0
236	Milak Mughla	116535	b	b	b	b	b	c	c	b	b	b	b	0	0	0	0	0	0	0
237	Parsupura	116536	b	b	b	1	b	b	b	b	b	b	b	0	0	0	0	0	0	0
238	Chak Larpu	116537	b	b	b	b	b	c	c	b	b	b	b	0	0	0	0	0	0	0
239	Devipura	116538	b	b		b	b	b	c	b	b	b	b	0	0	0	0	0	0	0
240	Renka Nagla	116539	b	b	b	b	c	c	c	b	b	b	b	0	0	0	0	0	0	0

Census of India 2011- Village Directory

Amenities and Land use (As in 2009)

Name of District:-Rampur Location Code No:-136

Name of CD Block:-Suar Location CodeNo:-0050

Sr. No.	Name village	Location code no.	Availability of drinking water - Yes / No								Availability of toilet & others Yes / No			
			Tap water (Treated/Untreated)	Well water (Covered / Uncovered well)	Hand Pump	Tube wells / Bore well	Spring	River / Canal	Tank / Pond / Lake	Others	Community toilet including bath.	Community toilet excluding bath.	Rural sanitary mart or sanitary hardware outlet available near the village.	Community bio- gas or recycle of waste for productive use.
1	2	3	39	40	41	42	43	44	45	46	47	48	49	50
193	Chak Gajraula	116492	No	No	Yes	No	No	No	No	No	No	No	No	No
194	Milak Gajraula	116493												
195	Rafatpur	116494	No	No	Yes	No	No	No	No	No	No	No	No	No
196	Ratua Nagla	116495	No	No	Yes	No	No	No	No	No	No	No	No	No
197	Chandupura Shei	116496	No	No	Yes	No	No	No	No	No	No	No	No	No
198	Hakimganj	116497	No	No	Yes	No	No	No	No	No	No	No	No	No
199	Chandu Puri	116498	No	No	Yes	No	No	No	No	No	No	No	No	No
200	Sarakthal	116499	Yes	No	Yes	Yes	No	No	Yes	No	No	No	No	No
201	Thal Chak	116500												
202	Chak Sarakthal	116501	No	No	No	No	No	No	No	No	No	No	No	No
203	Lalpur	116502	Yes	No	Yes	No	No	Yes	Yes	No	No	No	No	No
204	Dhakupura	116503	No	No	Yes	No	No	No	No	No	No	No	No	No
205	Arazi Mahuwa K	116504												
206	Milak Lalpur	116505												
207	Kaithola	116506	Yes	No	Yes	No	No	No	Yes	No	No	No	No	No
208	Mukutpur	116507	Yes	No	Yes	No	No	No	Yes	No	No	No	No	No
209	Lamba Khera	116508	Yes	No	Yes	No	No	No	Yes	No	No	No	No	No
210	Milak Akram Kh	116509												
211	Mevla Kalan	116510	Yes	No	Yes	Yes	No	No	Yes	No	No	No	No	No
212	Mavla Dharoo	116511	Yes	No	Yes	No	No	No	Yes	No	No	No	No	No
213	Mundiya Rasoolj	116512	Yes	No	Yes	Yes	No	Yes	Yes	No	No	No	No	No
214	Bhau Pura	116513	Yes	No	Yes	Yes	No	No	Yes	No	No	No	No	No
215	Chak Kundeseri	116514	No	No	No	No	No	No	No	No	No	No	No	No
216	Chak Kundesera	116515												
217	Seerka Patti Kun	116516	Yes	No	Yes	No	No	No	No	No	No	No	No	No
218	Serka Patti Roop	116517	No	No	Yes	No	No	No	No	No	No	No	No	No
219	Milak Barkatulla	116518												
220	Nagalia	116519	Yes	No	Yes	Yes	No	Yes	Yes	No	No	No	No	No
221	Bhola Nagla	116520	Yes	No	Yes	Yes	No	Yes	Yes	No	No	No	No	No
222	Kishanpur Doola	116521	Yes	No	Yes	Yes	No	No	No	No	No	No	No	No
223	Allahpur	116522	Yes	No	Yes	Yes	No	Yes	Yes	No	No	No	No	No
224	Milak Khanpur	116523	No	No	Yes	Yes	No	No	Yes	No	No	No	No	No
225	Chak Khardia	116524	Yes	No	Yes	Yes	No	Yes	No	No	No	No	No	No
226	Roopa Pur	116525	Yes	No	Yes	No	No	No	No	No	No	No	No	No
227	Pipli Nayak	116526	Yes	No	Yes	Yes	No	No	Yes	No	No	No	No	No
228	Jat Pura	116527	Yes	No	Yes	No	No	No	No	No	No	No	No	No
229	Narainpur	116528	Yes	No	Yes	Yes	No	No	Yes	No	No	No	No	No
230	Milak Narainpur	116529												
231	Mawana	116530	No	Yes	Yes	No	No	No	No	No	No	No	No	No
232	Sithla	116531	No	No	Yes	Yes	No	No	No	No	No	No	No	No
233	Milak Sithla	116532												
234	Ghosipura	116533	Yes	No	Yes	No	No	No	No	No	No	No	No	No
235	Larpur Bibi	116534	Yes	Yes	Yes	Yes	No	Yes	Yes	No	No	No	No	No
236	Milak Mughla	116535	Yes	No	Yes	Yes	No	No	No	No	No	No	No	No
237	Parsupura	116536	Yes	No	Yes	No	No	Yes	Yes	No	Yes	No	No	No
238	Chak Larpur	116537	Yes	Yes	Yes	No	No	Yes	Yes	No	No	No	No	No
239	Devipura	116538	Yes	No	Yes	No	No	No	Yes	No	No	No	No	No
240	Renka Nagla	116539	Yes	No	Yes	No	No	Yes	No	No	No	No	No	No

Census of India 2011- Village Directory

Amenities and Land use (As in 2009)

Name of District:-Rampur Location Code No:-136

Name of CD Block:-Suar Location CodeNo:-0050

Sr. No.	Name village	Location code no.	Communication and transport facilities (If amenities available code -Yes is given except for Village Pin Code ,If not available within the village , the distance range code viz; a for < 5 Kms, b for 5-10 Kms and c for 10+ kms of nearest place where facility is available is given).																
			Post office(PCO)	Sub post office (SPO)	Post & Telegraph office (P&TO)	Village Pin Code	Telephones (Land lines)	Public call office (PCO)	Mobile phone coverage	Internet cafes/ Common service centre (CSC)	Private courier facility	Bus service (Public & Private)	Railway stations	Auto/Modified Autos	Taxis and Vans	Tractors	Cycle-pulled rickshaws(Manual & Machine driven)	Carts driven by animals	Sea /River ferry service
1	2	3	51	52	53	54	55	56	57	58	59	60	61	62	63	64	65	66	67
193	Chak Gajraula	116492	b	b	b	b			Yes	c	a	a	b	b	Yes	Yes	Yes	Yes	
194	Milak Gajraula	116493																	
195	Rafatpur	116494	a	a	a	a		Yes	a	a	a	a	a	a	Yes	Yes	Yes	Yes	
196	Ratua Nagla	116495	a	a	a	a		Yes	a	a	a	a	a	a	Yes	Yes	Yes	Yes	
197	Chandupura Shei	116496	b	a	b	b		Yes			Yes			Yes	Yes	Yes	Yes	Yes	
198	Hakimganj	116497	a	a	b	b		c	c	a	a	b	b	b	Yes	Yes	Yes	Yes	
199	Chandu Puri	116498	b	a	b	b		Yes	c	a	a	a	b	b	Yes	Yes	Yes	Yes	
200	Sarakthal	116499	c	b	c	Yes	Yes	Yes	c	c	Yes	c	c	Yes	Yes	Yes	Yes	Yes	a
201	Thal Chak	116500																	
202	Chak Sarakthal	116501																	
203	Lalpur	116502	c	b	c	Yes	Yes	Yes	c	c	Yes	Yes	Yes	Yes	c	Yes	Yes	Yes	Yes
204	Dhakupura	116503	c	c	a	a	c	c	c	b	a	c	c	c	c	Yes	Yes	Yes	
205	Arazi Mahuwa K	116504																	
206	Milak Lalpur	116505																	
207	Kaithola	116506	c	c	c	a	a	Yes	c	c	b		c	Yes	Yes	Yes	Yes	Yes	
208	Mukutpur	116507	c	c	c	a	a	Yes	c	c	b	c	c	c	Yes	Yes	Yes	Yes	Yes
209	Lamba Khera	116508	c	b	a			Yes	a	c	b	c	c	b	Yes	Yes	Yes	Yes	
210	Milak Akram Kh	116509																	
211	Mevla Kalan	116510	c	c	c	Yes	a	Yes	c	c	b	c	c	Yes	Yes	Yes	Yes	Yes	c
212	Mavla Dharoo	116511	c	c	a	a	a	Yes	a	c	c	c	c	Yes	Yes	Yes	Yes	Yes	c
213	Mundiya Rasool	116512	c	b	c	b	b	Yes	b	c	b	b	c	b	b	Yes	b	b	b
214	Bhau Pura	116513	c	c	c	Yes	Yes	Yes	c	c	b	c	c	Yes	Yes	Yes	Yes	Yes	c
215	Chak Kundeseri	116514																	
216	Chak Kundesera	116515																	
217	Seerka Patti Kun	116516	c	a	c	c	a	Yes	a	c	a	c	a	a	a			Yes	
218	Serka Patti Roop	116517	c	a	c	c	a	Yes	c	c	a	c	a	a				Yes	
219	Milak Barkatulla	116518																	
220	Nagalia	116519	c	b	c	b		Yes	b	c	b	c	b	b	Yes			Yes	
221	Bhola Nagla	116520	c	b	c	b	a	Yes	b	c	b	c	b	b	Yes			Yes	
222	Kishanpur Doola	116521	c	c	c	c		Yes	c	c	Yes	c	c	c	c	Yes	Yes	Yes	
223	Allahpur	116522	c	b	c	b		Yes	b	c	b	b	b	b	Yes			Yes	
224	Milak Khanpur	116523	c	b	c	b	b	b	b	c	c	c	b	b	Yes			Yes	
225	Chak Khardia	116524	b	b	b	b	b	Yes	b	b	b	c	b	b	Yes	b	Yes	Yes	
226	Roopa Pur	116525	a	a	b	b	a	Yes	c	a	c							Yes	
227	Pipli Nayak	116526	c	Yes	c	Yes	Yes	Yes	c	Yes	c	c	Yes	Yes	Yes	Yes	Yes	Yes	b
228	Jat Pura	116527	b	a	b	b	a	Yes	a	c	Yes	c		Yes	Yes			Yes	
229	Narainpur	116528	c	a	c	Yes	a	Yes	c	c	a	c	c	a	Yes	Yes	Yes	Yes	c
230	Milak Narainpur	116529																	
231	Mawana	116530	b	b	b	b	b	Yes	b	c	Yes	c	a	a	Yes	Yes	Yes	Yes	
232	Sithla	116531	c	a	c	c	c	Yes	c	c	a	c	a	a	Yes	Yes	Yes	Yes	a
233	Milak Sithla	116532																	
234	Ghosipura	116533	a	a	b	b	b	Yes	b	c	a	c			Yes				Yes
235	Larpu Bibi	116534	b	a	b	Yes	Yes	Yes	b	b	b	b	b	b	Yes	Yes	Yes	Yes	
236	Milak Mughla	116535	b	a	b	a	a	Yes	b	b	a	c	a	b	Yes	Yes	Yes	Yes	
237	Parsupura	116536	b	a	b	a		Yes	b	b	a	a	c	a	Yes	Yes	Yes	Yes	
238	Chak Larpu	116537	b	b	b	a	a	Yes	b	b	b	c	b	b	Yes	Yes	Yes	Yes	
239	Devipura	116538	b	a	b	b	b	Yes	b	b	a	c	a	b	Yes	Yes	Yes	Yes	
240	Renka Nagla	116539	b	a	b	Yes	a	Yes	b	b	a	c	a	b	Yes	Yes	Yes	Yes	

Census of India 2011- Village Directory

Amenities and Land use (As in 2009)

Name of District:-Rampur Location Code No:-136

Name of CD Block:-Suar Location CodeNo:-0050

Sr. No.	Name village	Location code no.	Village connected to highways,village roads, banks & credit societies (If amenities available code -Yes is given, If not available within the village , the distance range code viz; a for < 5 Kms, b for 5-10 Kms and c for 10+ kms of nearest place where facility is available is given).												
			Connected to national highway(NH)	Connected to state highway(SH)	Connected to major district road (MDR)	Connected to others district road	Pucca roads	Kutchcha roads	Water bounded macadam(WBM) roads	Navigable waterway (river/canal)(NW)	Footpaths (FP)	Commercial & Co-operative Banks	ATM	Agricultural Credit Societies	
1	2	3	68	69	70	71	72	73	74	75	76	77	78	79	
193	Chak Gajraula	116492	c	a	a	Yes	Yes	a	Yes		Yes	b	c	a	
194	Milak Gajraula	116493													
195	Rafatpur	116494	c	a	a	Yes	a	Yes	a	a	Yes	a	c	a	
196	Ratua Nagla	116495	c	a	a	Yes	a	Yes	Yes		Yes	a	c	a	
197	Chandupura Shei	116496	Yes	Yes	Yes	Yes	Yes	Yes	Yes		Yes	Yes	c	Yes	
198	Hakimganj	116497	c	a	a	a	a	Yes			Yes	b	c	b	
199	Chandu Puri	116498	c	a	a	Yes	Yes	Yes			Yes	b	c	a	
200	Sarakthal	116499	c	Yes	Yes	Yes	Yes	Yes	a		Yes	b	c	a	
201	Thal Chak	116500													
202	Chak Sarakthal	116501	c								Yes				
203	Lalpur	116502	c	a	Yes	Yes	Yes	Yes	Yes		Yes	b	c	a	
204	Dhakpura	116503	c	b	b	Yes	Yes	Yes	Yes		Yes	c	c	b	
205	Arazi Mahuwa K1	116504													
206	Milak Lalpur	116505													
207	Kaithola	116506	c	b	b	b	Yes	Yes	Yes		Yes	c	c	a	
208	Mukutpur	116507	c	c	b	Yes	Yes	Yes			Yes	c	c	a	
209	Lamba Khera	116508	c	a	Yes	Yes	Yes	Yes	a		Yes	c	c	a	
210	Milak Akram Kh	116509													
211	Mevla Kalan	116510	c	c	c	Yes	Yes	Yes	c	c	Yes	c	c	b	
212	Mavla Dharoo	116511	c	c	c	Yes	Yes	Yes	c	c	Yes	c	c	c	
213	Mundiya Rasool	116512	c	b	b	Yes	Yes	Yes	b	b	Yes	b	c	b	
214	Bhau Pura	116513	c	c	c	Yes	Yes	Yes	c	c	Yes	c	c	b	
215	Chak Kundeseri	116514	c					Yes			Yes				
216	Chak Kundesera	116515													
217	Seerka Patti Kun	116516	c	a	Yes	Yes	Yes	Yes	Yes		Yes	a	c	a	
218	Serka Patti Roop	116517	c	a	Yes	Yes	Yes	Yes	Yes		Yes	a	c	a	
219	Milak Barkatulla	116518													
220	Nagalia	116519	c	b	b	Yes	Yes	Yes	b	b	Yes	b	c	b	
221	Bhola Nagla	116520	c	b	b	b	Yes	Yes	b	b	Yes	b	c	b	
222	Kishanpur Doola	116521	c	c	c	c	Yes	Yes			Yes	c	c	c	
223	Allahpur	116522	c	b	b	Yes	Yes	Yes			Yes	b	c	b	
224	Milak Khanpur	116523	c	c	c	c	a	Yes			Yes	c	c	c	
225	Chak Khardia	116524	c	b	b	b	Yes	Yes	b	b	Yes	b	c	b	
226	Roopa Pur	116525	c	a	Yes	Yes	Yes	Yes	Yes		Yes	a	c	a	
227	Pipli Nayak	116526	c	c	b	Yes	Yes	Yes	b	b	Yes	b	c	Yes	
228	Jat Pura	116527	Yes	Yes	Yes	Yes	Yes	Yes	Yes	Yes	Yes	a	c	a	
229	Narainpur	116528	c	a	Yes	Yes	Yes	Yes	a	a	Yes	b	c	a	
230	Milak Narainpur	116529													
231	Mawana	116530	Yes	Yes	Yes	Yes	Yes	Yes	Yes		Yes	a	c	a	
232	Sithla	116531	c	a	a	Yes	Yes	Yes	Yes		Yes	a	c	c	
233	Milak Sithla	116532													
234	Ghosipura	116533	c	a	Yes	Yes	Yes	Yes	Yes	a	Yes	a	c	a	
235	Larpur Bibi	116534	c	c	b	Yes	Yes	Yes	b	Yes	Yes	b	c	b	
236	Milak Mughla	116535	c	a	a	a	a	Yes	a		Yes	c	c	a	
237	Parsupura	116536	c	a	a	Yes	Yes	Yes		Yes	Yes	b	c	a	
238	Chak Larpur	116537	c	b	b	b	a	Yes	a	Yes	Yes	b	c	b	
239	Devipura	116538	c	a	a	Yes	Yes	Yes			Yes	b	c	a	
240	Renka Nagla	116539	c	a	a	Yes	Yes	Yes		Yes	Yes	b	c	a	

Census of India 2011- Village Directory

Amenities and Land use (As in 2009)

Name of District:-Rampur Location Code No:-136

Name of CD Block:-Suar Location CodeNo:-0050

Sr. No.	Name village	Location code no.	Availability of miscellaneous facilities (If amenities available code -Yes is given, If not available within the village , the distance range code viz; a for < 5 Kms, b for 5-10 Kms and c for 10+ kms of nearest place where facility is available is given).																	Availability of electricity (Yes/No)				
			Self-Help Group (SHG)	Public distribution system (PDS) shop	Mandis / Regular market	Weekly Haat	Agricultural marketing society	Integrated Child Development Scheme (Nutritional Centres)	Anganwadi Centre (Nutritional Centres)	Others (Nutritional Centres)	ASHA (Accredited Social Health Activist)	Community centre with/without TV	Sports Field,	Sports Club / Recreation Centre	Cinema / Video Hall	Public Library	Public Reading Room	Newspaper Supply	Assembly Polling station	Birth & Death Registration Office	Power Supply for Domestic Use (ED)	Power Supply for Agricultural Use (EAG)	Power Supply for Commercial Use (EC)	Power Supply for All Uses (EA)
1	2	3	80	81	82	83	84	85	86	87	88	89	90	91	92	93	94	95	96	97	98	99	100	101
193	Chak Gajraula	116492	Yes	Yes	Yes	a	b	Yes	Yes	Yes	Yes	Yes	Yes	Yes	Yes	Yes	Yes	Yes	Yes	Yes	Yes	Yes	Yes	Yes
194	Milak Gajraula	116493																						
195	Rafatpur	116494	Yes	Yes	a	a	a	Yes	Yes	Yes	Yes	Yes	Yes	Yes	Yes	Yes	Yes	Yes	Yes	Yes	Yes	Yes	Yes	Yes
196	Ratua Nagla	116495	Yes	Yes	a	a	a	Yes	Yes	Yes	Yes	Yes	Yes	Yes	Yes	Yes	a	Yes	Yes	Yes	Yes	Yes	Yes	Yes
197	Chandupura Shei	116496	Yes	Yes	Yes	Yes	Yes	Yes	Yes	Yes	Yes	Yes	Yes	Yes	b	Yes	Yes	Yes	Yes	Yes	Yes	Yes	Yes	Yes
198	Hakimganj	116497	Yes	a	a	a	b	a	a	Yes	Yes	Yes	Yes	Yes	b	c	c	Yes	Yes	Yes	Yes	Yes	Yes	Yes
199	Chandu Puri	116498	Yes	Yes	b	a	b	Yes	Yes	Yes	Yes	Yes	Yes	Yes	b	Yes	Yes	Yes	Yes	Yes	Yes	Yes	Yes	Yes
200	Sarakthal	116499	Yes	Yes	b	Yes	c	Yes	b	Yes	Yes	Yes	Yes	b	c	c	b	c	c	Yes	Yes	Yes	Yes	Yes
201	Thal Chak	116500																						
202	Chak Sarakthal	116501	Yes	Yes	Yes	Yes	Yes	Yes	Yes	Yes	Yes	Yes	Yes	Yes	c	c	c	Yes	Yes	Yes	No	Yes	Yes	Yes
203	Lalpur	116502	Yes	a	b	a	c	Yes	b	Yes	a	Yes	Yes	c	Yes	Yes	Yes	c	c	Yes	Yes	Yes	Yes	Yes
204	Dhakupura	116503	Yes	Yes	c	b	c	a	b	a	c	a	Yes	a	c	c	c	Yes	a	Yes	Yes	Yes	Yes	Yes
205	Arazi Mahuwa K1	116504																						
206	Milak Lalpur	116505																						
207	Kaithola	116506	Yes	a	c	b	c	a	b	a	Yes	a	c	c	c	c	c	c	Yes	Yes	Yes	Yes	Yes	Yes
208	Mukutpur	116507	Yes	Yes	c	b	c	Yes	Yes	Yes	c	c	c	c	c	c	c	Yes	Yes	Yes	Yes	Yes	Yes	Yes
209	Lamba Khera	116508	Yes	Yes	b	b	c	Yes	b	Yes	Yes	Yes	c	c	c	b	c	Yes	Yes	Yes	Yes	Yes	Yes	Yes
210	Milak Akram Kh	116509																						
211	Mevla Kalan	116510	Yes	Yes	c	b	c	Yes	b	Yes	Yes	Yes	c	c	c	c	c	Yes	Yes	Yes	Yes	Yes	Yes	Yes
212	Mavla Dharoo	116511	Yes	Yes	c	b	c	Yes	b	Yes	Yes	Yes	Yes	c	c	c	c	c	Yes	Yes	Yes	Yes	Yes	Yes
213	Mundiya Rasoolj	116512	Yes	Yes	c	Yes	c	c	b	Yes	Yes	Yes	c	c	c	c	c	c	Yes	Yes	Yes	Yes	Yes	Yes
214	Bhau Pura	116513	Yes	Yes	c	b	b	Yes	b	Yes	b	Yes	b	b	b	c	c	Yes	c	Yes	Yes	Yes	Yes	Yes
215	Chak Kundeseri	116514	Yes	Yes	Yes	Yes	Yes	Yes	Yes	Yes	Yes	Yes	Yes	Yes	c	c	c	Yes	Yes	Yes	No	No	No	No
216	Chak Kundesera	116515																						
217	Seerka Patti Kun	116516	Yes	Yes	Yes	a	a	a	Yes	Yes	Yes	Yes	Yes	Yes	c	c	c	c	Yes	c	Yes	Yes	Yes	Yes
218	Serka Patti Roop	116517	Yes	Yes	Yes	a	c	b	Yes	Yes	Yes	Yes	a	Yes	c	c	c	c	Yes	b	Yes	Yes	Yes	Yes
219	Milak Barkatulla	116518																						
220	Nagalia	116519	Yes	Yes	c	a	c	c	b	Yes	Yes	Yes	c	c	c	c	c	c	Yes	a	Yes	Yes	Yes	Yes
221	Bhola Nagla	116520	Yes	a	c	a	c	c	a	Yes	Yes	c	c	c	c	c	c	Yes	Yes	a	Yes	Yes	Yes	Yes
222	Kishanpur Doola	116521	Yes	c	Yes	b	c	c	Yes	Yes	Yes	c	c	c	c	c	c	c	Yes	Yes	Yes	Yes	Yes	Yes
223	Allahpur	116522	Yes	Yes	c	b	c	c	b	Yes	Yes	c	c	c	c	c	c	c	Yes	Yes	Yes	Yes	Yes	Yes
224	Milak Khanpur	116523	Yes	a	c	b	c	c	b	Yes	Yes	a	c	c	c	c	c	c	b	Yes	No	No	No	No
225	Chak Khardia	116524	Yes	b	b	b	b	c	Yes	Yes	Yes	b	c	b	c	c	b	Yes	Yes	b	Yes	Yes	Yes	Yes
226	Roopa Pur	116525	Yes	Yes	Yes	a	c	Yes	Yes	Yes	Yes	Yes	Yes	Yes	c	Yes	Yes	c	Yes	Yes	Yes	Yes	Yes	Yes
227	Pipli Nayak	116526	Yes	Yes	b	Yes	c	Yes	b	Yes	Yes	c	b	c	c	b	c	Yes	Yes	Yes	Yes	Yes	Yes	Yes
228	Jat Pura	116527	Yes	Yes	a	a	a	a	Yes	Yes	Yes	Yes	Yes	Yes	a	Yes	Yes	Yes	Yes	Yes	Yes	Yes	Yes	Yes
229	Narainpur	116528	Yes	a	b	a	Yes	Yes	Yes	Yes	Yes	b	c	c	b	c	c	Yes	Yes	Yes	Yes	Yes	Yes	Yes
230	Milak Narainpur	116529																						
231	Mawana	116530	Yes	Yes	a	a	a	Yes	Yes	Yes	Yes	Yes	Yes	Yes	c	Yes	Yes	Yes	Yes	Yes	Yes	Yes	Yes	Yes
232	Sithla	116531	Yes	a	c	a	c	Yes	Yes	Yes	Yes	Yes	Yes	a	c	c	c	Yes	a	b	Yes	Yes	Yes	Yes
233	Milak Sithla	116532																						
234	Ghosipura	116533	Yes	Yes	a	a	a	a	Yes	a	Yes	Yes	Yes	Yes	c	c	c	Yes	Yes	Yes	Yes	Yes	Yes	Yes
235	Larpu Bibi	116534	Yes	Yes	Yes	b	b	b	b	a	Yes	b	a	Yes	b	c	b	b	c	a	Yes	Yes	Yes	Yes
236	Milak Mughla	116535	Yes	a	a	a	b	b	a	Yes	Yes	a	b	b	c	b	c	c	a	Yes	Yes	Yes	Yes	Yes
237	Parsupura	116536	Yes	Yes	Yes	Yes	Yes	Yes	Yes	Yes	Yes	b	b	b	b	c	c	b	Yes	Yes	Yes	Yes	Yes	Yes
238	Chak Larpu	116537	Yes	a	a	b	b	b	b	Yes	Yes	Yes	b	b	c	b	c	c	Yes	Yes	Yes	Yes	Yes	Yes
239	Devipura	116538	Yes	a	a	a	c	b	Yes	a	b	b	b	b	c	c	c	b	Yes	Yes	Yes	Yes	Yes	Yes
240	Renka Nagla	116539	Yes	Yes	a	a	c	b	b	Yes	Yes	Yes	b	b	b	b	c	c	b	Yes	Yes	Yes	Yes	Yes

Census of India 2011- Village Directory

Amenities and Land use (As in 2009)

Name of District:-Rampur Location Code No:-136

Name of CD Block:-Suar Location CodeNo:-0050

Sr. No.	Name village	Location code no.	Land Use													Land Use					Name of three most important commodities manufactured												
			Nearest Town	Area under different types of land use (in hectares rounded up to one decimal place)													Area irrigated by source (in hectare).																
				Name	Distance range code i.e. a for <5 Kms, b for 5-10 Kms and c for 10+ kms.	Forests	Area under Non-agricultural Uses	Barren and Un-cultivable land	Permanent Pastures and Other Grazing Lands	Land Under Miscellaneous Tree Crops etc.	Culturable Waste Land	Fallow lands other than current fallows	Current Fallows	Net Area Sown	Total Irrigated Land Area	Total Un-irrigated Land Area	Canals (C)	Wells/Tube-wells(W/TW)	Tanks/Lakes(T/L)	Water Falls(WF)		Others(O)	First	Second	Third								
																										102	103	104	105	106	107	108	109
193	Chak Gajraula	116492	TADA	b	0	14.5	0	0	0	0.9	0	0	0	65.7	65.5	0.2	0	0	65.5	0	0	0	Wheat										
194	Milak Gajraula	116493	TANDA	b	0	10.2	0	0	3.4	0	0	0	0	36.8	36.8	0	0	36.8	0	0	0	0											
195	Rafatpur	116494	TANDA	a	0	12.5	0	0	0.4	0	0	0	0	71.6	71.6	0	0	71.6	0	0	0	Wheat											
196	Ratua Nagla	116495	TANDA	a	0	7	0	0	36.6	0	0	0	0	168.7	167.3	1.4	0	0	167.3	0	0	0	Wheat										
197	Chandupura Shei	116496	TANDA	b	0	71.1	0	0	13.5	0	0	0	0	425.5	425.5	0	3.4	0	422.1	0	0	0	Wheat										
198	Hakimganj	116497	TANDA	b	0	6.2	0	0	0	0	0	0	0	74	74	0	0	0.4	0	73.6	0	0	Wheat										
199	Chandu Puri	116498	TANDA	b	0	8.1	0	0	6	0	0	0	0	90.1	90.1	0	0	0	90.1	0	0	0	Wheat										
200	Sarakthal	116499	TANDA	b	0	9.2	0	0	0	0	0	0	0.7	79.1	79.1	0	0	79.1	0	0	0	0	Paddy										
201	Thal Chak	116500	TANDA	b	0	1.7	0	0	0	0	0	0	0	23.1	23.1	0	0	23.1	0	0	0	0											
202	Chak Sarakthal	116501	TANDA	b	0	4.6	0	0	0	0	0	0	0.6	44.1	44.1	0	0	44.1	0	0	0	0	Paddy										
203	Lalpur	116502	TANDA	b	0	10.1	0	0	0	0.2	0	1.3	120.5	120.5	0	0	0	120.5	0	0	0	0	Sugar										
204	Dhakpura	116503	TANDA	c	0	3.2	0	0	0	1.8	0	0	0	154.7	154.7	0	0	0	154.7	0	0	0	0	Paddy									
205	Arazi Mahuwa K	116504	TANDA	b	0	0.4	0	0	0	0	0	0	0	13	13	0	0	0	13	0	0	0	0										
206	Milak Lalpur	116505	TANDA	b	0	1.2	0	0	0	0	0	0	0.1	28.1	28.1	0	0	28.1	0	0	0	0	0										
207	Kaithola	116506	TANDA	c	0	6.6	0	0	0	1.2	0	0.1	127.8	127.8	0	0	0	127.8	0	0	0	0	0	Paddy									
208	Mukutpur	116507	TANDA	c	0	13	0	0	0	0	2.4	0.6	130	130	0	0	0	130	0	0	0	0	0	Paddy									
209	Lamba Khera	116508	TANDA	b	38.7	0	0	0	0	0	0.8	0	5.3	381.2	381.2	0	0	0	381.2	0	0	0	0	0	Paddy								
210	Milak Akram Kh	116509	TANDA	b	0	0.2	0	0	0	0	0	0	0	13.2	13.2	0	0	0	13.2	0	0	0	0	0									
211	Mevla Kalan	116510	TANDA	c	0	23.4	0	0	0	3.3	0	1.5	378.5	378.5	0	0	0	378.5	0	0	0	0	0	0	Paddy								
212	Mavla Dharoo	116511	TANDA	c	0	12.4	0	0	0	0	0	0	0	107.7	107.7	0	0	107.7	0	0	0	0	0	0	Paddy								
213	Mundiya Rasoolj	116512	TANDA	c	0	30.7	0	0	0	0	9.6	0	215.9	215.9	0	215.9	0	0	0	0	0	0	0	0	Wheat								
214	Bhau Pura	116513	TANDA	c	0	15.1	0	0	0	2	0.2	2	149.3	149.3	0	0	0	149.3	0	0	0	0	0	0	Paddy								
215	Chak Kundeseri	116514	TANDA	c	0	1.4	0	0	0	0	0	0	0	19.8	19.8	0	0	19.8	0	0	0	0	0	0	Paddy								
216	Chak Kundeseri	116515	TANDA	c	0	2.7	0	0	0	0	0	0	0	32.7	32.7	0	0	32.7	0	0	0	0	0	0	0								
217	Seerka Patti Kun	116516	TANDA	c	0	8.6	0	0	1.5	0	0	0	0	58.6	58.6	0	0	0	0	58.6	0	0	0	0	0	Wheat							
218	Serka Patti Roop	116517	TANDA	c	0	13.9	0	0	0	0.7	0	0	0	70.9	70.9	0	0	0	0	70.9	0	0	0	0	0	Wheat							
219	Milak Barkatulla	116518	TANDA	c	0	2	0	0	0	0	0	0	0	40.7	40.7	0	0	0	40.7	0	0	0	0	0	0								
220	Nagalia	116519	TANDA	c	0	14	0	0	0	0	0	0	0	94.8	94.6	0.2	0	94.6	0	0	0	0	0	0	0	Wheat							
221	Bhola Nagla	116520	TANDA	c	0	11.8	0	0	0	0	0	0	0	68.3	68.3	0	68.3	0	0	0	0	0	0	0	0	0							
222	Kishanpur Doola	116521	TANDA	c	0	15.2	0	0	0	0	0	0	0	105.5	105.5	0	0	0	0	0	0	106	0	0	0	Wheat							
223	Allahpur	116522	TANDA	c	0	13.9	0	0	0	0	0	0	0	100.4	100.4	0	0	0	100.4	0	0	0	0	0	0	0							
224	Milak Khanpur	116523	TANDA	c	0	0	16.6	0	0	0	0	0	0	103.4	103.4	0	0	0	103.4	0	0	0	0	0	0	0							
225	Chak Khardia	116524	TANDA	b	0	16.7	0	0	0	0	0	0	0	84.6	84.6	0	0	0	84.6	0	0	0	0	0	0	0							
226	Roopa Pur	116525	TANDA	c	0	12.9	0	0	2	0	0	0	0	105	105	0	0	0	105	0	0	0	0	0	0	0	Wheat						
227	Pipli Nayak	116526	TANDA	b	0	47.1	0	0	0	7.3	0	0	0	724.2	724.2	0	0	80.4	643.8	0	0	0	0	0	0	0	Paddy						
228	Jat Pura	116527	TANDA	b	0	27.7	0	0	1.1	0	0	0	0	171.3	171.3	0	0	0	171.3	0	0	0	0	0	0	0	0						
229	Narainpur	116528	TANDA	b	0	7.5	0	0	0	0.8	0	0.1	85.8	85.8	0	0	0	0	0	0	0	85.8	0	0	0	0	Paddy						
230	Milak Narainpur	116529	TANDA	b	0	13.6	0	0	1.6	0	0	0	0	36.7	36.7	0	0	0	36.7	0	0	0	0	0	0	0	0						
231	Mawana	116530	TANDA	b	0	38.5	0	0	0	0	0	0	0	279.9	279.9	0	0	0	279.9	0	0	0	0	0	0	0	0	Wheat					
232	Sithla	116531	TANDA	c	0	0	15	0	0	0	0	0	0	77.8	77.8	0	0	77.8	0	0	0	0	0	0	0	0	0	Wheat					
233	Milak Sithla	116532	TANDA	b	0	4.8	0	0	0	0	0	0	0	46.6	46.6	0	0	0	46.6	0	0	0	0	0	0	0	0	0					
234	Ghosipura	116533	TANDA	b	0	53.1	0	0	0	0	0	0	0	134.2	134.2	0	0	0	134.2	0	0	0	0	0	0	0	0	0	Wheat				
235	Larpu Bibi	116534	RAMPUR	b	0	19.3	0	0	0	0	0	2.4	156.3	156.3	0	0	0	156.3	0	0	0	0	0	0	0	0	0	0	Paddy				
236	Milak Mughla	116535	TANDA	b	0	3.6	0	0	0	0.4	0	0.2	26.5	26.5	0	0	0	26.5	0	0	0	0	0	0	0	0	0	0	0	Paddy			
237	Parsupura	116536	TANDA	b	0	19.9	0	0	0	0	0	0.4	139.8	139.8	0	0	0	139.8	0	0	0	0	0	0	0	0	0	0	0	Wheat			
238	Chak Larpu	116537	TANDA	b	0	8.4	0	0	0	0	0	0.9	86.3	82.8	3.4	0	0	0	82.8	0	0	0	0	0	0	0	0	0	0	0	Sugar		
239	Devipura	116538	TANDA	b	0	11.9	0	0	11.5	0	0	0.1	94.6	94.6	0	0	0	94.6	0	0	0	0	0	0	0	0	0	0	0	0	0	Wheat	
240	Renka Nagla	116539	TANDA	b	0	23.8	8.2	0	0	2.1	0	0	0	61	54.9	6.1	0	0	0	54.9	0	0	0	0	0	0	0	0	0	0	0	0	Wheat

Census of India 2011- Village Directory

Amenities and Land use (As in 2009)

Name of District:-Rampur Location CodeNo:-136

Name of CD Block:-Suar Location CodeNo:-0050

Sr. No.	Name village	Location code no.	Total area of the village (in hectares rounded up to one decimal place)	Total population (2011 census)	Number of households (2011 census)	Number of educational amenities available. (If not available within the village , the distance range code viz; a for < 5 Kms, b for 5-10 Kms and c for 10+ kms of nearest place where facility is available is given).														
						Pre-Primary school (PP)	Primary school (P)	Middle school (M)	Secondary School (S)	Senior Secondary school (SS)	Degree college of arts science & commerce (ASC)	Engineering college(EC)	Medical college (MC)	Management institute (MI)	Polytechnic (Pt)	Vocational training school /ITI	Non-formal training centre (NFTC)	Special school for disabled (SSD)	Others (specify)	
1	2	3	4	5	6	7	8	9	10	11	12	13	14	15	16	17	18	19	20	
241	Dharampur Garb	116540	99.5	1145	185	b	b	a	a	b	b				c	b				
242	Khanpur Garbi	116541	121.4	930	150	a	1	1	a	a	a					c	a			
243	Khera Gajroula	116542	136.1	1381	218	b	1	a	a	a	a				c	a		a		
244	Milak Naukharid	116543	23.3	0	0															
245	Gajraula	116544	80.8	431	81	b		a	a	a	a				c	a		a		
246	Ramnagar Latifp	116545	327.7	2887	503	1	2	1	b	b	b	c			c	c	c			
247	Lakhaman Nagla	116546	100.1	1520	229		1	b	b	b	a				c	c	c			
248	Khajuwa Khera	116547	129.5	746	136		1	a	a	a	b				c	c				
249	Chak Rafatpur	116548	19.1	0	0															
250	Kasiya Kunda	116549	198.2	3238	468	1	2	b	b	b	b	b	c	c	c	c				
251	Kar Khera	116550	303.2	2764	461	1	2	2	b	c	c	c	c	c	c					
252	Kar Kheri	116551	125.4	1074	201	b	1	a	a	b	c	c	c	c	c	c				
253	Kesho Nagli Tan	116552	147.2	617	106	b	1	1	b	b	b	b	c	c	c	c	c			
254	Bahadur Ka Maz	116553	51.2	1332	224	a		2	a	a	a	b	b	c	c	c	c			
255	Badli	116554	385.5	3099	526	2	2	2	a	a	b	b	c	c	c	c				
256	Sandu Kamajra	116555	70.2	2044	335	1	2	a	a	a	b	b	c	c	c	c				
257	Milak Bandy Wa	116556	29.9	0	0															
258	Manpur Chapat	116557	121.1	327	52	a	a	a	a	a	b	b	c	c	c	c	a	c		
259	Abbas Nagar Tar	116558	131.7	868	169	a	1	a	a	a	b	b	c	c	c	b	c	c		
260	Dhakka Naglia	116559	177.9	2261	365	1	2	1	b	b	b	b			c	c				
261	Sikandrabad	116560	161.1	2664	426	1	2	2	b	b	b	b	c	c	c	c	c	c	c	
262	Jalpur	116561	212.1	2199	327	1	2	1	a	a	c	c	c	c	c	c				
263	Chakzeem	116562	51.1	442	60	b		a	b	b	b	b	c	c	b	c	c	b		
264	Dhiraj Nagar	116563	177.3	2222	341	1	2	a	a	b	b	c	c	c	c	c	c	b	c	
265	Mohabbatganj T	116564	68.6	913	133	b	a	a	b	b	c	c	c	c	c	c	c			
266	Abbaspur	116565	58.8	601	85	b	1	1	b	b	c	c	c	c	c	c	c	b	c	
267	Sahria Jawahar	116566	208.8	1516	244	b	1	b	b	b	c	c	c	c	c	c	b	c		
268	Milak Bhawanip	116567	65.5	0	0															
269	Nawab Nagar Ta	116568	91.7	618	93	a	a	a	a	a	b	b			c	b				
270	Faijulla Nagar	116569	98.5	1266	250	a	1	1	a	a	b	b			c	b				
271	Mandwa Hashan	116570	357.8	2168	348	1	2	1	a	a	b	b			c	b				
272	Milak Hafj Balli	116571	45.7	442	62	b	a	a	a	a	b	b	a		c	b				
273	Shahpura	116572	222.3	4767	713	1	2	1	a	a	b	b			c	b				
274	Toripura	116573	163.2	1336	229	b	1	a	b	b	b	b			c	b				
275	Malgosha	116574	99	335	51	b	a	a	a	a	b	b			c		b			
276	Milak Nai Bibi	116575	42.5	0	0															
277	Sayeednagar Tan	116576	95.4	539	84	b	1	a	b	c	b	c				c	c			
278	Sentakhera	116577	1617.4	8637	1453	1	2			a		b			c	c	c			
279	Dhanupura	116578	523.1	4639	773	1	2	1	b	b	c	c	a							
280	Chhitria Jageer	116579	530.8	6588	1120	1	3	1	b	b	c	c	c	c	c	c	c	c	c	
281	Sahriya Lakkha	116580	110.9	774	114	a	1	b	b	b	c	c	c	c	c					
282	Sihora	116581	94.3	1377	210	a	1	b	b	c	c	c	c	c	c	c	c	c	c	
283	Mahua Khera Ta	116582	124.1	1445	205	a	1	1	a	a	a	c	c	c	c	c	c	c	c	
Block T O T A L :			55436.7	435551	71107	##	283	143	31	8	1	0	0	1	0	0	0	6	0	0

Census of India 2011- Village Directory

Amenities and Land use (As in 2009)

Name of District:-Rampur Location Code No:-136

Name of CD Block:-Suar Location CodeNo:-0050

Sr. No.	Name village	Location code no.	Number of Medical Amenities available. (If not available within the village, the distance range code viz, a for < 5 Kms, b for 5-10 Kms and c for 10+ kms of nearest place where facility is available is given).										Number of Non-Government Medical Amenities available.							
			Community health centre (CHC)	Primary health centre (PHC)	Primary health sub centre (PHS)	Maternity and child welfare centre (MCW)	T.B. clinic (TBC)	Hospital-allopathic (HA)	Hospital-alternative medicine (HO)	Dispensary (D)	Veterinary hospital (VH)	Mobile health clinic (MHC)	Family welfare centre (FWC)	Charitable non Govt. hospital/Nursing home.	Medical practitioner with MBBS Degree	Medical practitioner with other degree	Medical practitioner with no degree	Traditional practitioner and faith healer.	Medicine Shop	Others
1	2	3	21	22	23	24	25	26	27	28	29	30	31	32	33	34	35	36	37	38
241	Dharampur Garb	116540	b	b	b	b	b	b	b	b	b	b	b	0	0	0	0	0	0	0
242	Khanpur Garbi	116541	b	b	b	b	b	c	c	b	b	b	b	0	0	0	0	0	0	0
243	Khera Gajroula	116542	c	b	b	b	b	b	c	b	b	b	b	0	0	0	0	0	0	0
244	Milak Naukharid	116543																		
245	Gajraula	116544	b	b	b	b	b	b	b	b	b	b	b	0	0	0	0	0	0	0
246	Ramnagar Latifp	116545	b	b	b	1	b	b	b	b	b	b	b	0	0	0	0	0	0	0
247	Lakhaman Nagla	116546	b	b	b	1	b	b	b	b	b	b	b	0	0	0	0	0	0	0
248	Khajuwa Khera	116547	a	a	a	a	a	a	a	a	a	a	a	0	0	0	0	0	0	0
249	Chak Rafatpur	116548																		
250	Kasiya Kunda	116549	b	b	b	1	b	b	b	b	b	b	b	0	0	0	0	0	0	0
251	Kar Khera	116550	b	b	b	1	b	b	b	b	b	b	b	0	0	0	0	0	0	0
252	Kar Kheri	116551	b	b	b	b	b	b	b	b	b	b	b	0	0	0	0	0	0	0
253	Kesho Nagli Tan	116552	b	b	b	b	b	b	b	b	b	b	b	0	0	0	0	0	0	0
254	Bahadur Ka Maz	116553	a	a	a	a	a	a	a	a	a	a	a	0	0	0	0	0	0	0
255	Badli	116554	a	a	a	1	a	a	a	a	a	a	a	0	0	0	0	0	0	0
256	Sandu Kamajra	116555	a	a	a	1	a	a	a	a	a	a	a	0	0	0	0	0	0	0
257	Milak Bandy Wa	116556																		
258	Manpur Chapat	116557	a	a	a	a	a	a	a	a	a	a	a	0	0	0	0	0	0	0
259	Abbas Nagar Tar	116558	a	a	a	a	a	a	a	a	a	a	a	0	0	0	0	0	0	0
260	Dhakka Naglia	116559	b	b	b	1	b	b	b	b	b	b	b	0	0	0	0	0	0	0
261	Sikandrabad	116560	b	b	b	1	b	b	b	b	b	b	b	0	0	0	0	0	0	0
262	Jalpur	116561	a	a	a	1	a	a	a	a	a	a	a	0	0	0	0	0	0	0
263	Chakzeem	116562	b	b	b	b	b	b	b	b	b	b	b	0	0	0	0	0	0	0
264	Dhiraj Nagar	116563	b	b	b	1	b	b	b	b	b	b	b	0	0	0	0	0	0	0
265	Mohabbatganj T	116564	b	b	b	b	b	b	b	b	b	b	b	0	0	0	0	0	0	0
266	Abbaspur	116565	b	b	b	b	b	b	b	b	b	b	b	0	0	0	0	0	0	0
267	Sahria Jawahar	116566	b	b	b	1	b	b	b	b	b	b	b	0	0	0	0	0	0	0
268	Milak Bhawanip	116567																		
269	Nawab Nagar Ta	116568	a	a	a	a	a	a	a	a	a	a	a	0	0	0	0	0	0	0
270	Faijulla Nagar	116569	a	a	a	a	a	c	c	a	a	a	a	0	0	0	0	0	0	0
271	Mandwa Hashan	116570	b	b	b	1	b	c	c	b	b	b	b	0	0	0	0	0	0	0
272	Milak Hafj Balli	116571	b	b	b	b	b	c	c	b	b	b	b	0	0	0	0	0	0	0
273	Shahpura	116572	b	b	b	1	b	c	b	b	b	b	b	0	0	0	0	0	0	0
274	Toripura	116573	b	b	b	b	b	b	c	c	b	b	b	0	0	0	0	0	0	0
275	Malgosha	116574	b	b	b	b	b	c	c	b	b	b	b	0	0	0	0	0	0	0
276	Milak Nai Bibi	116575																		
277	Sayeednagar Tan	116576	b	b	b	b	b	c	c	b	b	b	b	0	0	0	0	0	0	0
278	Sentakhera	116577	a	a	a	1	a	a	a	a	a	a	a	0	0	0	0	0	0	0
279	Dhanupura	116578	b	b	b	1	c	c	b	b		b	1	0	0	0	0	0	0	0
280	Chhitria Jageer	116579	b	b	b	1	b	b	c	c	b			0	0	0	0	0	0	0
281	Sahriya Lakkha	116580	b	b	b	b	b	b	b	b	b	b	b	0	0	0	0	0	0	0
282	Sihora	116581	b	b	b	b	b	b	c	c	b			0	0	0	0	0	0	0
283	Mahua Khera Ta	116582	c	c	c	c	c	c	c	c	c	c	c	0	0	0	0	0	0	0
Block T O T A L :			2	5	0	95	2	3	2	2	4	3	2	5	7	40	22	13	5	2

Census of India 2011- Village Directory

Amenities and Land use (As in 2009)

Name of District:-Rampur Location Code No:-136

Name of CD Block:-Suar Location CodeNo:-0050

Sr. No.	Name village	Location code no.	Availability of drinking water - Yes / No								Availability of toilet & others Yes / No			
			Tap water (Treated/Untreated)	Well water (Covered / Uncovered well)	Hand Pump	Tube wells / Bore well	Spring	River / Canal	Tank / Pond / Lake	Others	Community toilet including bath.	Community toilet excluding bath.	Rural sanitary mart or sanitary hardware outlet available near the village.	Community bio- gas or recycle of waste for productive use.
1	2	3	39	40	41	42	43	44	45	46	47	48	49	50
241	Dharampur Garb	116540	Yes	Yes	Yes	Yes	No	No	Yes	No	No	No	No	No
242	Khanpur Garbi	116541	Yes	Yes	Yes	Yes	No	Yes	Yes	No	No	No	No	No
243	Khera Gajroula	116542	Yes	Yes	Yes	No	No	Yes	Yes	No	No	No	No	No
244	Milak Naukharid	116543												
245	Gajraula	116544	Yes	Yes	Yes	No	No	No	Yes	No	No	No	No	No
246	Ramnagar Latifp	116545	Yes	No	Yes	No	No	No	Yes	No	No	No	No	No
247	Lakhaman Nagla	116546	Yes	No	Yes	No	No	No	Yes	No	No	No	No	No
248	Khajuwa Khera	116547	Yes	No	Yes	No	No	No	No	No	No	No	No	No
249	Chak Rafatpur	116548												
250	Kasiya Kunda	116549	No	No	Yes	Yes	No	No	Yes	No	No	No	No	No
251	Kar Khera	116550	No	No	Yes	Yes	No	No	No	No	No	No	No	No
252	Kar Kheri	116551	No	No	Yes	Yes	No	No	No	No	No	No	No	No
253	Kesho Nagli Tan	116552	No	No	Yes	Yes	No	No	No	No	Yes	Yes	No	No
254	Bahadur Ka Maz	116553	No	No	Yes	Yes	No	No	No	No	Yes	No	No	No
255	Badli	116554	No	No	Yes	Yes	No	No	No	No	No	No	No	No
256	Sandu Kamajra	116555	No	No	Yes	Yes	No	No	No	No	No	No	No	No
257	Milak Bandy Wa	116556												
258	Manpur Chapat	116557	No	No	Yes	No	No	No	Yes	No	No	No	No	No
259	Abbas Nagar Tar	116558	No	No	No	Yes	No	No	No	No	No	No	No	No
260	Dhukka Naglia	116559	No	No	Yes	No	No	No	Yes	No	No	No	No	No
261	Sikandrabad	116560	No	No	Yes	No	No	No	Yes	No	No	No	No	No
262	Jalpur	116561	No	No	Yes	Yes	No	Yes	Yes	No	No	No	No	No
263	Chakzeem	116562	No	No	Yes	Yes	No	No	No	No	No	No	No	No
264	Dhiraj Nagar	116563	No	No	Yes	Yes	No	No	Yes	No	No	No	No	No
265	Mohabbatganj T	116564	No	No	Yes	No	No	No	Yes	No	No	No	No	No
266	Abbaspur	116565	No	No	Yes	No	No	No	Yes	No	No	No	No	No
267	Sahria Jawahar	116566	No	No	Yes	Yes	No	No	Yes	No	No	No	No	No
268	Milak Bhawanip	116567												
269	Nawab Nagar Ta	116568	Yes	No	Yes	Yes	No	No	Yes	No	No	No	No	No
270	Faijulla Nagar	116569	Yes	Yes	Yes	Yes	No	Yes	Yes	No	No	No	No	No
271	Mandwa Hashan	116570	Yes	Yes	Yes	Yes	No	No	Yes	No	No	No	No	No
272	Milak Hafj Balli	116571	Yes	No	Yes	No	No	No	Yes	No	No	No	No	No
273	Shahpura	116572	Yes	Yes	Yes	Yes	No	No	Yes	No	No	No	No	No
274	Toripura	116573	Yes	No	Yes	Yes	No	Yes	No	No	No	No	No	No
275	Malgosha	116574	Yes	Yes	Yes	No	No	No	No	No	No	No	No	No
276	Milak Nai Bibi	116575												
277	Sayeednagar Tan	116576	Yes	No	Yes	No	No	Yes	No	No	No	No	No	No
278	Sentakhera	116577	Yes	No	Yes	No	Yes	No	Yes	No	No	No	No	No
279	Dhanupura	116578	No	No	Yes	No	No	No	Yes	No	No	No	No	No
280	Chhitria Jageer	116579	No	No	Yes	Yes	No	No	Yes	No	No	No	No	No
281	Sahriya Lakkha	116580	No	No	Yes	No	No	Yes	No	No	No	No	No	No
282	Sihora	116581	No	No	Yes	No	No	Yes	No	No	No	No	No	No
283	Mahua Khera Ta	116582	Yes	Yes	No	No	No	No	Yes	No	No	No	No	No
Block T O T A L :			145	26	253	160	5	49	129	0	8	2	9	3

Census of India 2011- Village Directory

Amenities and Land use (As in 2009)

Name of District:-Rampur Location Code No:-136

Name of CD Block:-Suar Location CodeNo:-0050

Sr. No.	Name village	Location code no.	Communication and transport facilities (If amenities available code -Yes is given except for Village Pin Code ,If not available within the village , the distance range code viz; a for < 5 Kms, b for 5-10 Kms and c for 10+ kms of nearest place where facility is available is given).																
			Post office(PO)	Sub post office (SPO)	Post & Telegraph office (P&TO)	Village Pin Code	Telephones (Land lines)	Public call office (PCO)	Mobile phone coverage	Internet cafes/ Common service centre (CSC)	Private courier facility	Bus service (Public & Private)	Railway stations	Auto/Modified Autos	Taxis and Vans	Tractors	Cycle-pulled rickshaws(Manual & Machine driven)	Carts driven by animals	Sea /River ferry service
1	2	3	51	52	53	54	55	56	57	58	59	60	61	62	63	64	65	66	67
241	Dharampur Garb	116540	b	c	b		b	b	Yes	b	b	a	c	a	a	Yes	Yes	Yes	Yes
242	Khanpur Garbi	116541	b	a	b		a	a	Yes	b	b	a	c	a	b	Yes	Yes	Yes	
243	Khera Gajroula	116542	b	a	b		a	a	Yes	a	b	a	c	b	b	Yes	Yes	Yes	
244	Milak Naukharid	116543																	
245	Gajraula	116544	b	a	b		Yes	b	Yes	b	b	a	c	a	a	Yes	Yes	Yes	
246	Ramnagar Latifp	116545	c	Yes	c		c	a	Yes	c	c	b	c	b	Yes	Yes	Yes	Yes	c
247	Lakhman Nagla	116546	c	c	c		c	c	Yes	c	c	c	c	c	Yes	Yes	Yes	Yes	c
248	Khajuwa Khera	116547	c	c	c		c	c	Yes	c	c	c	c	c	Yes	Yes	Yes	Yes	c
249	Chak Rafatpur	116548																	
250	Kasiya Kunda	116549	b	b	b		Yes	Yes	Yes	b	b	b	b	b	b	b	b	Yes	b
251	Kar Khera	116550	b	b	b		Yes	Yes	Yes	b	b	b	b	b	b	Yes	b	Yes	
252	Kar Kheri	116551	b	b	b		b	Yes	b	b	b	b	b	b	Yes	b	b	Yes	
253	Kesho Nagli Tan	116552	b	b	b		Yes	b	Yes	b	b	b	b	b	b	Yes		Yes	
254	Bahadur Ka Maz	116553	a	a	a		Yes	a	Yes	a	a	a	a	a	Yes	a	a	Yes	
255	Badli	116554	a	a	a		Yes	Yes	Yes	a	Yes	Yes	c	Yes	Yes	Yes	Yes	Yes	
256	Sandu Kamajra	116555	a	a	a		Yes	Yes	Yes	a	Yes	Yes	c	Yes	Yes	Yes	Yes	Yes	
257	Milak Bandy Wa	116556																	
258	Manpur Chapat	116557	a	a	a		Yes	a	Yes	a	a	a	a	a	Yes	a	a	Yes	
259	Abbas Nagar Tar	116558	a	a	a		Yes	a	Yes	a	a	a	a	a	a	Yes	a	Yes	a
260	Dhakka Naglia	116559	b	b	b		Yes	b	Yes	b	Yes	b	b	b	Yes	Yes	b	Yes	b
261	Sikandrabad	116560	b	b	b		Yes	b	Yes	b	b	b	c	b	b	Yes	b	Yes	
262	Jalpur	116561	a	a	a		Yes	a	Yes	a	a	a	a	c	a	a	Yes	Yes	
263	Chakzeem	116562	b	b	b		b	b	Yes	b	b	a	b	b	Yes	b	b	Yes	
264	Dhiraj Nagar	116563	b	b	b		Yes	b	Yes	b	b	b	c	b	b	Yes	b	Yes	
265	Mohabbatganj T	116564	b	b	b		Yes	b	Yes	b	b	b	c	b	b	Yes	b	Yes	
266	Abbaspur	116565	b	b	b		Yes	b	Yes	b	b	b	c	b	b	Yes	b	Yes	b
267	Sahria Jawahar	116566	b	b	b		Yes	b	Yes	b	b	b	c	b	b	Yes	b	Yes	
268	Milak Bhawanip	116567																	
269	Nawab Nagar Ta	116568	a	a	a		a	a	Yes	a	a	a	c	a	a	Yes		Yes	
270	Faijulla Nagar	116569	a	a	a		a	a	Yes	a	a	a	c	a	a	a		Yes	
271	Mandwa Hashan	116570	b	b	b		b	b	Yes	a	b	a	a	c	b	Yes	Yes	Yes	
272	Milak Hafj Balli	116571	b	b	b		a	a	Yes	b	b	a	c	b	b	Yes	Yes	Yes	
273	Shahpura	116572	b	b	b		Yes	Yes	Yes	b	b	a	c	b	Yes	Yes	Yes	Yes	
274	Toripura	116573	b	b	b		a	a	Yes	b	b	b	c	b	b	Yes	Yes	Yes	
275	Malgosha	116574	b	b	b		Yes	a	Yes	b	a	a	b	b	Yes	Yes	Yes	Yes	
276	Milak Nai Bibi	116575																	
277	Sayednagar Tan	116576	b	b	b		b	b	Yes	b	b	b	c	b	b	Yes		Yes	
278	Sentakhera	116577	c	a	c		Yes	Yes	Yes	c	c	Yes	c	c	Yes	Yes	Yes	Yes	
279	Dhanupura	116578	b	Yes	b	244925	c	b	Yes	c	c	b	c	b	c	Yes	Yes	Yes	
280	Chhitria Jageer	116579	b	a	b		Yes	Yes	Yes	Yes	c	Yes	Yes	c	Yes	Yes	Yes	Yes	
281	Sahriya Lakkha	116580	b	a	b		b	b	Yes	c	c	b	c	b	c	Yes	Yes	Yes	
282	Sihora	116581	b	a	b	244925	b		Yes	c	c	a	c	a	c	Yes	Yes	Yes	
283	Mahua Khera Ta	116582	c	c	c		b	a	Yes	c	c	a	c	c	Yes	Yes	c	Yes	
Block T O T A L :			2	22	5	19	100	43	244	9	5	64	8	24	96	198	192	237	22

Census of India 2011- Village Directory

Amenities and Land use (As in 2009)

Name of District:-Rampur Location Code No:-136

Name of CD Block:-Suar Location CodeNo:-0050

Sr. No.	Name village	Location code no.	Village connected to highways,village roads, banks & credit societies (If amenities available code -Yes is given, If not available within the village , the distance range code viz; a for < 5 Kms, b for 5-10 Kms and c for 10+ kms of nearest place where facility is available is given).											
			Connected to national highway(NH)	Connected to state highway(SH)	Connected to major district road (MDR)	Connected to others district road	Pucca roads	Kutchcha roads	Water bounded macadam(WBM) roads	Navigable waterway (river/canal)(NW)	Footpaths (FP)	Commercial & Co-operative Banks	ATM	Agricultural Credit Societies
1	2	3	68	69	70	71	72	73	74	75	76	77	78	79
241	Dharampur Garb	116540	c	a	a	Yes	Yes	Yes	a		Yes	b	c	a
242	Khanpur Garbi	116541	c	a	a	a	Yes	Yes			Yes	b	c	a
243	Khera Gajroula	116542	c	a	a	Yes	Yes	Yes			Yes	c	c	a
244	Milak Naukharid	116543												
245	Gajraula	116544	c	a	a	Yes	Yes				Yes	c	c	Yes
246	Ramnagar Latifp	116545	c	b	b	Yes	Yes	Yes	b	b	Yes	b	c	b
247	Lakhman Nagla	116546	c	b	b	Yes	Yes	Yes	b	b	Yes	b	c	Yes
248	Khajuwa Khera	116547	c	a	a	Yes	Yes	Yes	a	a	Yes	a	c	Yes
249	Chak Rafatpur	116548												
250	Kasiya Kunda	116549	c	b	Yes	Yes	Yes	Yes	b	b	Yes	b	b	b
251	Kar Khera	116550	c	Yes	b	Yes	b	Yes	Yes	a	Yes	b	c	b
252	Kar Kheri	116551	c	b	b	Yes	b	Yes	Yes		Yes	b	c	b
253	Kesho Nagli Tan	116552	c	Yes	b	Yes	a	Yes	a		Yes	b	b	b
254	Bahadur Ka Maz	116553	c	a	Yes	Yes	a	Yes	Yes		Yes	a	a	a
255	Badli	116554	Yes	Yes	Yes	Yes	Yes	Yes	Yes		Yes	a	c	Yes
256	Sandu Kamajra	116555	c	Yes	Yes	Yes	Yes	a	a		Yes	a	c	a
257	Milak Bandy Wa	116556												
258	Manpur Chapat	116557	c	a	a	a	a	a	a	a	Yes	a	c	a
259	Abbas Nagar Tar	116558	c	a	a	a	a	Yes	Yes		Yes	a	c	a
260	Dhakka Naglia	116559	c	b	Yes	Yes	b	Yes	Yes	b	Yes	b	c	b
261	Sikandrabad	116560	c	b	a	Yes	Yes	Yes	b	b	Yes	b	c	b
262	Jalpur	116561	c	a	a	Yes		Yes			Yes	a	c	a
263	Chakzeem	116562	c	b	b	a	a	a	a		Yes	b	c	b
264	Dhiraj Nagar	116563	c	b	b	Yes	b	Yes	Yes	b	Yes	b	c	b
265	Mohabbatganj T	116564	c	b	b	b	Yes	Yes	Yes	b	Yes	b	c	b
266	Abbaspur	116565	c	b	b	a					Yes	b	c	b
267	Sahria Jawahar	116566	c	b	a	Yes	Yes	Yes	b	b	Yes	b	c	b
268	Milak Bhawanip	116567												
269	Nawab Nagar Ta	116568	c	a	a	a	Yes	Yes			Yes	a	c	a
270	Faijulla Nagar	116569	c	a	a	Yes	Yes	Yes			Yes	c	c	a
271	Mandwa Hashan	116570	c	a	a	Yes	Yes	Yes			Yes	b	c	a
272	Milak Hafij Balli	116571	c	a	a	a	a	Yes	a		Yes	a	c	a
273	Shahpura	116572	c	a	b	Yes	Yes	Yes		Yes	Yes	a	c	a
274	Toripura	116573	c	b	b	Yes	Yes	Yes			Yes	a	c	a
275	Malgosha	116574	c	a	a	Yes	a	Yes			Yes	a	c	a
276	Milak Nai Bibi	116575												
277	Sayednagar Tan	116576	c	b	b	b	Yes	Yes	Yes		Yes	c	c	a
278	Sentakhera	116577	c	a	Yes	Yes	Yes	Yes		Yes	Yes	c	c	c
279	Dhanupura	116578	c	c	b	Yes	Yes	Yes			Yes	b	c	Yes
280	Chhitria Jageer	116579	c	c	a	Yes	Yes	Yes	Yes		Yes	b	c	Yes
281	Sahriya Lakkha	116580	c	c	c	b	Yes	Yes			Yes	b	c	a
282	Sihora	116581	c	c	b	Yes	Yes	Yes	Yes		Yes	b	c	a
283	Mahua Khera Ta	116582	c	a	Yes	Yes	Yes	Yes		a	Yes	c	c	b
Block T O T A L :			9	29	67	203	196	249	147	39	263	11	1	28

Census of India 2011- Village Directory

Amenities and Land use (As in 2009)

Name of District:-Rampur Location Code No:-136

Name of CD Block:-Suar Location CodeNo:-0050

Sr. No.	Name village	Location code no.	Availability of miscellaneous facilities (If amenities available code -Yes is given, If not available within the village , the distance range code viz; a for < 5 Kms, b for 5-10 Kms and c for 10+ kms of nearest place where facility is available is given).																	Availability of electricity (Yes/No)				
			Self-Help Group (SHG)	Public distribution system (PDS) shop	Mandis / Regular market	Weekly Haat	Agricultural marketing society	Integrated Child Development Scheme (Nutritional Centres)	Anganwadi Centre (Nutritional Centres)	Others (Nutritional Centres)	ASHA (Acredited Social Health Activist)	Community centre with/without TV	Sports Field,	Sports Club / Recreation Centre	Cinema / Video Hall	Public Library	Public Reading Room	Newspaper Supply	Assembly Polling station	Birth & Death Registration Office	Power Supply for Domestic Use (ED)	Power Supply for Agricultural Use (EAG)	Power Supply for Commercial Use (EC)	Power Supply for All Uses (EA)
1	2	3	80	81	82	83	84	85	86	87	88	89	90	91	92	93	94	95	96	97	98	99	100	101
241	Dharampur Garb	116540	Yes	Yes	a	a	b	b	b	b	Yes	b	b	b	b	c	c	b	b	a	Yes	Yes	No	Yes
242	Khanpur Garbi	116541	Yes	Yes	b	a	b	b	b	Yes	Yes	Yes	b	b	c	b	c	c	a	Yes	Yes	Yes	Yes	Yes
243	Khera Gajroula	116542	Yes	Yes	b	a	c	b	b	Yes	Yes	b	b	c	b	c	c	b	Yes	Yes	Yes	Yes	Yes	Yes
244	Milak Naukharid	116543																						
245	Gajraula	116544	Yes	a	b	a	b	b	b	Yes	a	b	b	b	b	c	c	b	Yes	Yes	Yes	Yes	No	Yes
246	Ramnagar Latifp	116545	Yes	Yes	b	b	c	Yes	b	Yes	Yes	c	c	c	b	c	b	c	Yes	Yes	Yes	Yes	Yes	Yes
247	Lakhman Nagla	116546	Yes	Yes	c	Yes	Yes	Yes	Yes	Yes	Yes	Yes	Yes	Yes	Yes	Yes	Yes	Yes	Yes	Yes	Yes	Yes	Yes	Yes
248	Khajuwla Khera	116547	Yes	Yes	a	Yes	Yes	Yes	Yes	Yes	Yes	Yes	Yes	Yes	Yes	Yes	Yes	Yes	Yes	Yes	Yes	Yes	Yes	Yes
249	Chak Rafatpur	116548																						
250	Kasiya Kunda	116549	Yes	Yes	b	b	b	Yes	Yes	Yes	Yes	c	c	b	b	c	c	Yes	Yes	Yes	Yes	Yes	Yes	Yes
251	Kar Khera	116550	Yes	Yes	b	b	b	Yes	Yes	Yes	Yes	Yes	b	c	c	b	c	c	Yes	Yes	Yes	Yes	Yes	Yes
252	Kar Kheri	116551	Yes	Yes	b	b	b	Yes	b	Yes	c	Yes	Yes	b	c	c	c	Yes	Yes	Yes	Yes	Yes	Yes	Yes
253	Kesho Nagli Tan	116552	Yes	a	b	b	b	b	Yes	Yes	Yes	b	c	c	b	c	c	Yes	Yes	Yes	Yes	Yes	No	Yes
254	Bahadur Ka Maz	116553	Yes	Yes	a	a	a	Yes	Yes	a	Yes	a	c	c	a	c	c	Yes	Yes	Yes	Yes	Yes	Yes	Yes
255	Badli	116554	Yes	Yes	a	a	Yes	Yes	Yes	Yes	Yes	a	c	c	a	c	c	Yes	Yes	Yes	Yes	Yes	Yes	Yes
256	Sandu Kamajra	116555	Yes	Yes	a	a	a	a	Yes	Yes	Yes	a	c	c	a	c	c	Yes	Yes	Yes	Yes	Yes	Yes	Yes
257	Milak Bandy Wa	116556																						
258	Manpur Chapat	116557	Yes	a	a	a	a	a	a	a	a	a	a	a	a	a	a	a	a	a	No	Yes	Yes	Yes
259	Abbas Nagar Tar	116558	Yes	Yes	a	a	a	Yes	Yes	Yes	Yes	a	a	a	a	a	a	a	Yes	a	Yes	Yes	Yes	Yes
260	Dhakka Naglia	116559	Yes	Yes	b	b	b	b	b	Yes	Yes	Yes	b	b	b	b	b	b	Yes	Yes	Yes	Yes	Yes	Yes
261	Sikandrabad	116560	Yes	Yes	b	b	b	Yes	b	Yes	Yes	Yes	b	b	b	b	b	b	Yes	Yes	Yes	Yes	Yes	Yes
262	Jalpur	116561	Yes	Yes	a	a	a	a	a	Yes	Yes	a	a	a	a	a	a	a	Yes	Yes	Yes	Yes	Yes	Yes
263	Chakzeem	116562	Yes	a	b	b	b	a	b	a	Yes	a	b	b	b	b	b	b	a	a	No	Yes	Yes	Yes
264	Dhiraj Nagar	116563	Yes	Yes	b	b	b	b	b	Yes	b	Yes	b	b	b	b	b	b	Yes	Yes	Yes	Yes	Yes	Yes
265	Mohabbatganj T	116564	Yes	Yes	b	b	b	Yes	b	Yes	b	Yes	b	b	b	b	b	b	a	b	Yes	Yes	Yes	Yes
266	Abbaspur	116565	Yes	a	b	b	b	b	a	b	a	b	a	b	b	b	b	b	a	a	Yes	Yes	Yes	Yes
267	Sahria Jawahar	116566	Yes	Yes	b	b	b	Yes	b	Yes	b	Yes	b	b	b	Yes	b	b	Yes	Yes	Yes	Yes	Yes	Yes
268	Milak Bhawanip	116567																						
269	Nawab Nagar Ta	116568	Yes	a	a	a	a	a	b	a	Yes	a	a	a	c	c	c	a	a	a	Yes	Yes	Yes	Yes
270	Faijulla Nagar	116569	Yes	Yes	a	a	a	a	b	Yes	Yes	Yes	a	Yes	c	a	c	a	Yes	Yes	Yes	Yes	Yes	Yes
271	Mandwa Hashan	116570	Yes	Yes	b	a	b	b	b	Yes	Yes	b	b	c	b	c	c	b	Yes	Yes	Yes	Yes	Yes	Yes
272	Milak Hafj Balli	116571	Yes	a	b	a	b	b	b	a	Yes	Yes	a	b	b	c	b	c	a	a	Yes	Yes	Yes	Yes
273	Shahpura	116572	Yes	Yes	b	a	a	Yes	b	Yes	Yes	b	b	c	b	c	c	b	Yes	Yes	Yes	Yes	Yes	Yes
274	Toripura	116573	Yes	Yes	b	a	b	b	b	Yes	Yes	b	b	c	b	c	c	b	Yes	Yes	Yes	Yes	Yes	Yes
275	Malgosha	116574	Yes	a	b	a	a	b	b	a	Yes	Yes	b	b	c	b	c	c	a	a	Yes	Yes	Yes	Yes
276	Milak Nai Bibi	116575																						
277	Sayednagar Tan	116576	Yes	a	b	b	b	b	b	Yes	a	b	b	c	b	c	c	a	a	Yes	Yes	Yes	Yes	Yes
278	Sentakhera	116577	Yes	Yes	a	a	c	Yes	a	c	Yes	Yes	a	c	c	a	c	Yes	Yes	Yes	Yes	Yes	Yes	Yes
279	Dhanupura	116578	Yes	Yes	c	b	c	Yes	b	Yes	Yes	c	c	c	c	c	c	Yes	Yes	Yes	Yes	Yes	Yes	Yes
280	Chhitria Jageer	116579	Yes	Yes	c	b	c	Yes	b	c	Yes	Yes	Yes	c	c	c	c	Yes	Yes	Yes	Yes	Yes	Yes	Yes
281	Sahriya Lakkha	116580	Yes	a	c	b	c	c	b	a	Yes	Yes	c	c	c	c	c	a	a	Yes	Yes	Yes	Yes	Yes
282	Sihora	116581	Yes	Yes	c	b	c	c	b	Yes	Yes	Yes	c	c	c	c	c	a	Yes	Yes	Yes	Yes	Yes	Yes
283	Mahua Khera Ta	116582	Yes	b	c	a	c	Yes	Yes	Yes	c	c	c	c	c	c	c	c	Yes	Yes	Yes	Yes	Yes	Yes
Block T O T A L :			254	183	91	102	102	166	155	214	212	157	111	96	65	73	78	187	205	201	255	260	233	260

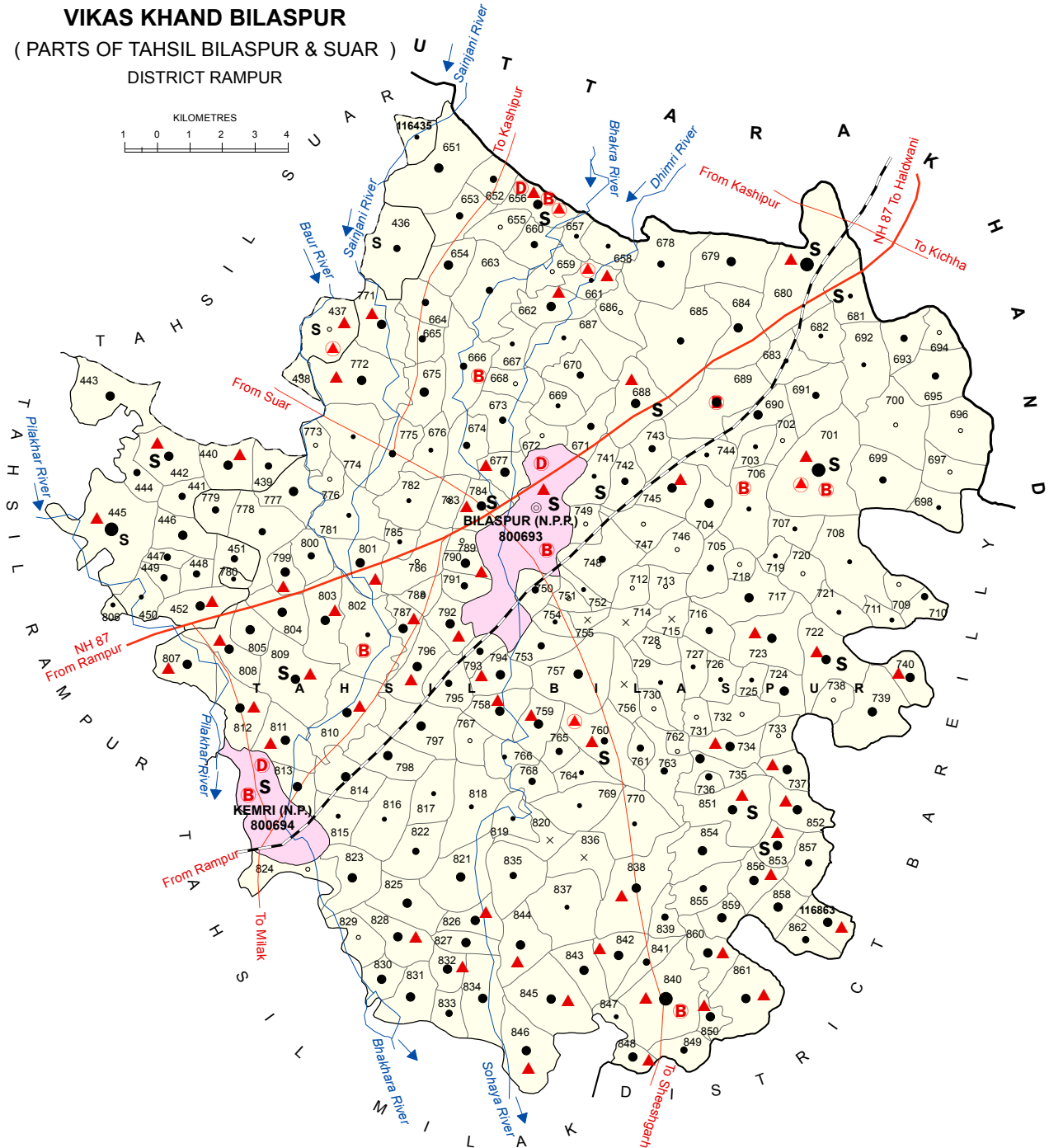
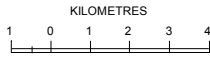
**Census of India 2011- Village Directory
Amenities and Land use (As in 2009)**

Name of District:-Rampur Location Code No:-136

Name of CD Block:-Suar Location CodeNo:-0050

Sr. No.	Name village	Location code no.	Land Use											Land Use						Name of three most important commodities manufactured							
			Nearest Town	Area under different types of land use (in hectares rounded up to one decimal place)										Area irrigated by source (in hectare).						First	Second	Third					
				Name	Distance range code i.e. a for <5 Kms, b for 5-10 Kms and c for 10+ kms.	Forests	Area under Non-agricultural Uses	Barren and Un-cultivable land	Permanent Pastures and Other Grazing Lands	Land Under Miscellaneous Tree Crops etc.	Culturable Waste Land	Fallow lands other than current fallows	Current Fallows	Net Area Sown	Total Irrigated Land Area	Total Un-irrigated Land Area	Canals (C)	Wells/Tube-wells(W/TW)	Tanks/Lakes(T/L)				Water Falls(WF)	Others(O)			
102	103	104	105	106	107	108	109	110	111	112	113	114	115	116	117	118	119	120	121	122							
241	Dharampur Garb	116540			0	8.2	0	0	0	0	0	0	0	0	1.3	89.9	89.9	0	0	0	89.9	0	0				
242	Khanpur Garbi	116541	TANDA	b	0	9.1	0	0	0	0	0.6	0	0	0.2	111.4	111.4	0	0	0	111.4	0	0	0	0	0	Paddy	
243	Khera Gajroula	116542	TANDA	b	0	9.3	0	0	0	0	0	0	0	1	125.9	125.9	0	0	0	125.9	0	0	0	0	0	Sugar	
244	Milak Naukharid	116543	TANDA	b	0	1.1	0	0	0	0	0	0	0	0	22.2	22.2	0	0	22.2	0	0	0	0	0	0		
245	Gajraula	116544	TANDA	b	0	8.1	0	0	0	1.7	0	0	0	0	71	70	1	0	70	0	0	0	0	0	0	Wheat	
246	Ramnagar Latifp	116545	TANDA	b	0	2.8	0	0	0	24.8	3.6	0	0	1.8	294.7	294.7	0	0	0	0	0	195	100	0	0	Paddy	
247	Lakhaman Nagla	116546	TANDA	a	0	7.8	0	0	0	0	2.2	0	0	0	90.1	90.1	0	0	0	90.1	0	0	0	0	0	Cane P	
248	Khajuwla Khera	116547	TANDA	a	0	8.9	0	0	0	0.3	0.8	0	0	0	119.5	119.5	0	0	0	119.5	0	0	0	0	0	Cane P	
249	Chak Rafatpur	116548	TANDA	a	0	0	0.4	0	0	0	0	0	0	0	18.7	18.7	0	0	0	18.7	0	0	0	0	0		
250	Kasiya Kunda	116549	TANDA	b	0	18.7	0	0	0	0	0	0	0	0	179.5	179.5	0	0	0	179.5	0	0	0	0	0	Sugar	
251	Kar Khera	116550			0	26.8	1.5	0	0	0	0	0	0	0	274.8	274.8	0	0	0	274.8	0	0	0	0	0	Wheat	
252	Kar Kheri	116551	TANDA	b	0	11	0	0	0	0	0	0	0	0	114.4	114.4	0	0	114.4	0	0	0	0	0	0	Wheat	
253	Kesho Nagli Tan	116552	TANDA	b	0	22.6	0	0	0	0	0	0	0	0	124.5	124.5	0	0	124.5	0	0	0	0	0	0	Wheat	
254	Bahadur Ka Maz	116553			0	5.6	0	0	0	0	0.1	0	0	0	45.5	45.5	0	0	0	45.5	0	0	0	0	0	Wheat	
255	Badli	116554	TANDA	a	0	43.8	0	0	0	0	0.4	0	0	0	341.3	341.3	0	0	0	341.3	0	0	0	0	0	Wheat	
256	Sandu Kamajra	116555			0	9.4	1.9	0	0	0	0	0	0	0	58.9	58.9	0	0	0	58.9	0	0	0	0	0	Wheat	
257	Milak Bandy Wa	116556			0	1.1	0	0	0	0	0	0	0	0	28.8	28.8	0	0	0	0	0	0	0	28.8	0		
258	Manpur Chapat	116557	TANDA	a	0	10.4	0	0	0	0	0	0	0	2	108.7	108.7	0	0	0	0	0	0	0	109	0	Wheat	
259	Abbas Nagar Tar	116558	TANDA	a	0	8.9	0	0	0	0	0	0	0	2.1	120.8	120.8	0	0	0	0	0	0	0	0	121	Wheat	
260	Dhakka Naglia	116559	TANDA	b	0	28	0	0	0	0	0	0	0	2.3	147.5	147.5	0	0	0	0	0	0	0	0	148	Wheat	
261	Sikandrabad	116560	TANDA	b	0	21.5	0	0	0	0	0	0	0	2.1	137.4	137.4	0	0	0.1	0	0	0	0	137	0	Wheat	
262	Jalpur	116561	TANDA	a	0	16	0	0	0	0.6	0	0	0	3.8	191.6	191.6	0	0	0	0	0	0	0	0	192	Wheat	
263	Chakzeem	116562	TANDA	b	0	5.4	0	0	0	0	0	0	0	0.8	44.9	44.9	0	0	0	0	0	0	0	0	44.9	Wheat	
264	Dhiraj Nagar	116563	TANDA	b	0	13.4	0	0	0	0	0	0	0	3.4	160.4	160.2	0.2	0	0	0	0	0	0	160	0	Sugar	
265	Mohabbatganj T	116564	TANDA	b	0	3.3	0	0	0	0	0	0	0	2	63.3	63.1	0.2	0	0	0	0	0	0	0	63.1	Paddy	
266	Abbaspur	116565	TANDA	b	0	5.8	0	0	0	0	0	0	0	0.8	52.2	52.2	0	0	0	0	0	0	0	0	52.2	Wheat	
267	Sahria Jawahar	116566	TANDA	b	0	12	0	0	0	0	0	0	0	2.6	194.2	194.2	0	0	0	0	0	0	0	194	0	Wheat	
268	Milak Bhawanip	116567	TANDA	a	0	3.2	0	0	0	0	0	0	0	0	62.3	63.3	0	0	0	62.3	0	0	0	0	0		
269	Nawab Nagar Ta	116568	TANDA	a	0	4.3	0	0	0	0	0	0	0	0.6	86.8	80.8	6	0	0	0	0	80.8	0	0	0	Paddy	
270	Fajjulla Nagar	116569	TANDA	a	0	4.4	0	0	0	0	0.6	0	0	0	93.5	93.5	0	0	93.5	0	0	0	0	0	0	Paddy	
271	Mandwa Hashan	116570	TANDA	b	0	29.7	0	0	0	0	0.2	0	0	3.3	324.5	324.5	0	0	0	324.5	0	0	0	0	0	Paddy	
272	Milak Hafj Balli	116571	TANDA	b	0	5.5	0	0	0	0	0	0	0	0	40.2	40.2	0	0	0	0	0	0	0	40.2	0	Wheat	
273	Shahpura	116572	TANDA	b	0	27.4	0	0	0	0	0	0	0	17.2	177.7	177.7	0	0	0	177.7	0	0	0	0	0	Paddy	
274	Toripura	116573	TANDA	b	0	9.9	0	0	0	0	0	0	0	5.5	147.7	147.7	0	0	0	147.7	0	0	0	0	0	Paddy	
275	Malgosha	116574	TANDA	b	0	1.4	0	0	0	0	1.1	0	0	2.1	94.4	94.4	0	0	0	94.4	0	0	0	0	0	Paddy	
276	Milak Nai Bibi	116575	TANDA	b	0	2.1	0	0	0	0	0	0	0	0	40.4	40.4	0	0	0	40.4	0	0	0	0	0		
277	Sayeednagar Tan	116576	TANDA	b	0	10.4	0	0	0	1.6	0	0	0	0	83.5	80.4	3.1	0	80.4	0	0	0	0	0	0	Paddy	
278	Sentakhera	116577	TANDA	a	0	49.7	0	0	0	0	0	0	0	9	0.4	1558.4	1558.4	0	1558.4	0	0	0	0	0	0	0	Paddy
279	Dhanupura	116578	TANDA	b	0	0	0	0	0	0	0	5.7	22.6	0	494.7	494.7	0	0	0	0	0	0	0	0	495	Wheat	
280	Chhitria Jageer	116579	TANDA	b	0	0	0	0	0	0	0	3.3	37.4	0	490.1	490.1	0	0	0	0	0	0	0	0	490	Wheat	
281	Sahriya Lakkha	116580	TANDA	c	0	0	0	0	0	0	0	0	5.2	8.8	96.9	96.9	0	0	96.9	0	0	0	0	0	0	Paddy	
282	Sihora	116581	RAMPUR	c	0	0	0	0	0	0	0.4	3.4	0	0	90.5	90.5	0	0	0	0	0	0	0	90.5	0	Cane P	
283	Mahua Khera Ta	116582	TANDA	c	0	13.7	0	0	0	0	0	0	0.2	1.4	108.6	108.6	0	0	0	0	0	0	0	109	0	Paddy	
Block T O T A L :					0	0	4463	4397	114	24.9	522	136	119.8	336.2	45320.4	44491.6	829.3	3398.5	11055.1	16392	1346						

INDIA
 UTTAR PRADESH
VIKAS KHAND BILASPUR
 (PARTS OF TAHSIL BILASPUR & SUAR)
 DISTRICT RAMPUR



S - PART OF TAHSIL SUAR

Note :- Tahsil headquarters is also the Vikas Khand headquarters.

AREA (Sq.Km.).....	501.53
POPULATION.....	3,37,761
NUMBER OF TOWNS.....	02
NUMBER OF VILLAGES.....	231

HIGH SCHOOL/INTER COLLEGE..	S
BANK.....	B
DISPENSARY.....	D
PRIMARY HEALTH CENTRE.....	A
OTHER MEDICAL SERVICES.....	H

BOUNDARY, STATE.....	—————
DISTRICT.....	—————
TAHSIL.....	—————
VIKAS KHAND.....	—————
VILLAGE WITH MDDS CODE.....	116680
HEADQUARTERS : TAHSIL.....	⊙
POPULATION SIZE OF VILLAGES: BELOW 200 ,	●
200 - 499 , 500 - 999 , 1000 - 4999 , 5000 AND ABOVE	●
UNINHABITED VILLAGE WITH MDDS CODE.....	x 116715
STATUTORY TOWN WITH MDDS CODE.....	800693
NATIONAL HIGHWAY.....	NH 87
IMPORTANT METALLED ROADS.....	—————
RAILWAY LINE , BROAD GAUGE.....	—————
RIVER AND STREAM.....	~~~~~

Alphabetical list of Villages (CD Block Wise)

Name of District: Rampur

Name of CD BLOCK: Bilaspur

Sr. No.	Name of village	2011 Census location code number	2001 Census location code number
1	Abdullaganj	116755	00781100
2	Ahamdabad	116712	00776800
3	Ahraula Kadem	116837	00789300
4	Ahro Zadid	116840	00789600
5	Alinagar Kota	116744	00780000
6	Alinagar Tah	116439	00769300
7	Alipur Thaka	116778	00783400
8	Alwa Nagla	116731	00778700
9	Amberpur	116771	00782700
10	And Khera	116655	00771100
11	And Kheri	116657	00771300
12	Anwaria Talibabad	116818	00787400
13	Aqilpur	116710	00776600
14	Aurang Nagar Khera	116858	00791400
15	Bachhyai	116696	00775200
16	Bahadarganj	116839	00789500
17	Bahapur Gangapur	116794	00785000
18	Bair Khera	116664	00772000
19	Bair Kheri Faizabad	116665	00772100
20	Bairam Nagar	116448	00770200
21	Bal Khera	116843	00789900
22	Bamanpura	116845	00790100
23	Bans Khera	116763	00781900
24	Baradari	116692	00774800
25	Bedpur	116835	00789100
26	Beebra	116706	00776200
27	Beehat	116698	00775400
28	Begamabad	116760	00781600
29	Bel Khera	116756	00781200
30	Bhainsia Jwalapur	116745	00780100
31	Bharatpur	116681	00773700
32	Bhatpura Chakaryan	116815	00787100
33	Bhatpura Taran	116810	00786600
34	Bhogpur	116782	00783800
35	Bholapur Jadid	116847	00790300
36	Bholapur Qadim	116732	00778800
37	Bhuk Saura	116768	00782400
38	Bidhau	116811	00786700
39	Bidhpura	116813	00786900

40	Bidhwa Nagla	116700	00775600
41	Bijli	116707	00776300
42	Bishnpur Jagir	116676	00773200
43	Bosena	116654	00771000
44	Chak Pheri	116660	00771600
45	Chandayan	116678	00773400
46	Chandela	116651	00770700
47	Chandpur	116694	00775000
48	Chandwa Nagla	116735	00779100
49	Choukoni	116765	00782100
50	Dalki	116724	00778000
51	Dandia Nyamat Ganj	116754	00781000
52	Dankara	116831	00788700
53	Dankari	116830	00788600
54	Debi Pura	116759	00781500
55	Dhaki	116705	00776100
56	Dhanaura	116742	00779800
57	Dhavni Bujurg	116737	00779300
58	Dhawni Hasanpur	116796	00785200
59	Dhuryai	116691	00774700
60	Dibdiba	116680	00773600
61	Doharia	116758	00781400
62	Durjanpur	116791	00784700
63	Faizganj	116767	00782300
64	Faiznagar	116820	00787600
65	Fazilpur	116793	00784900
66	Gada	116774	00783000
67	Gadaia Nasimganj	116781	00783700
68	Gaganpur	116669	00772500
69	Gajraula	116812	00786800
70	Gangapur Kalan	116822	00787800
71	Gangapur Khurd	116730	00778600
72	Godhi	116722	00777800
73	Gokal Nagri	116690	00774600
74	Gujraila	116749	00780500
75	Gulalpur	116711	00776700
76	Gularia Beejla	116719	00777500
77	Gularia Tuela	116663	00771900
78	Hafiz Nagar	116779	00783500
79	Hamid Nagar	116671	00772700
80	Hamidabad	116662	00771800
81	Harraiya Kalan	116821	00787700
82	Harraiya Khurd	116783	00783900
83	Hasanpur Bilaspur	116449	00770300

84	Hayat Nagar	116438	00769200
85	Hayat Nagar Godhi	116721	00777700
86	Hazaratpur	116699	00775500
87	Hiran Khera	116753	00780900
88	Husainganj	116736	00779200
89	Inderpur	116682	00773800
90	Ishwarpur	116849	00790500
91	Itanga Bairam Nagar	116851	00790700
92	Jafrabad	116685	00774100
93	Jamnapur	116727	00778300
94	Jithania Jagir	116443	00769700
95	Jorasi	116854	00791000
96	Kachnal	116772	00782800
97	Kalyanpur	116806	00786200
98	Kamuwa Nagla	116823	00787900
99	Kanakpur	116861	00791700
100	Karsaula	116860	00791600
101	Karsauli	116841	00789700
102	Kaushalganj	116683	00773900
103	Kazamganj	116824	00788000
104	Khajuria Kalan	116856	00791200
105	Khajuria Khurd	116853	00790900
106	Khamri	116661	00771700
107	Khandia	116844	00790000
108	Khanpur	116693	00774900
109	Khata	116708	00776400
110	Khaudalpur	116784	00784000
111	Khempur	116766	00782200
112	Khubia Nagla	116776	00783200
113	Khunta Khera	116804	00786000
114	Kota Ali Nagar	116689	00774500
115	Kotal Khera	116819	00787500
116	Kotha Jagir	116792	00784800
117	Kuan Khera	116785	00784100
118	Kuiya	116797	00785300
119	Kurthia	116795	00785100
120	Lakhmipur	116740	00779600
121	Lala Nagla	116814	00787000
122	Lalpur	116688	00774400
123	Mahesh Pura	116803	00785900
124	Mahoo Nagar	116445	00769900
125	Mahtosh	116838	00789400
126	Malan Khera	116834	00789000
127	Malki Kamalpur	116725	00778100

128	Mangadpur	116709	00776500
129	Manihar Khera	116679	00773500
130	Mankara	116808	00786400
131	Manpur Ojha	116701	00775700
132	Mansurpur	116848	00790400
133	Manu Nagar	116653	00770900
134	Meerganj	116715	00777100
135	Mehdipur	116659	00771500
136	Milak Mafi Pai Pura	116718	00777400
137	Milak Mundi	116799	00785500
138	Mirapur Bilaspur	116437	00769100
139	Mirzapur Bilaspur	116446	00770000
140	Mohammad Nagar	116444	00769800
141	Mohammadpur Urf Biskharia	116762	00781800
142	Mubarkpur	116750	00780600
143	Mukrabpur	116788	00784400
144	Mulla Khera	116801	00785700
145	Mundia Kalan	116828	00788400
146	Mundia Khurd	116775	00783100
147	Mundia Near Mankara	116805	00786100
148	Mushrrafganj	116729	00778500
149	Mustafabad Taklabad	116441	00769500
150	Nagaria Kalan	116790	00784600
151	Nagaria Khurd	116743	00779900
152	Nankarain	116451	00770500
153	Nar Khera	116452	00770600
154	Nar Kheri	116780	00783600
155	Narain Nagla	116825	00788100
156	Narsua Zadid	116862	00791800
157	Nasrat Nagar	116435	00768900
158	Nawab Ganj	116656	00771200
159	Nawab Nagar	116836	00789200
160	Nayagaon	116741	00779700
161	Noorpur	116442	00769600
162	Padpuri Near Kalyanpur	116450	00770400
163	Padpuri Neer Bamanpura	116846	00790200
164	Paharpur Bilaspur	116436	00769000
165	Paigambarpur	116751	00780700
166	Paipura	116717	00777300
167	Pajaiya	116827	00788300
168	Pajawa	116809	00786500
169	Panwaria	116852	00790800
170	Parbat Bans	116672	00772800
171	Parewa	116786	00784200

172	Pasiya Pura	116652	00770800
173	Pazaw Nagar	116802	00785800
174	Peepalsana	116764	00782000
175	Phoolpur	116697	00775300
176	Phul Sungha	116702	00775800
177	Phul Sunghi	116703	00775900
178	Pipalia Ahla	116816	00787200
179	Pipalia Gopal	116787	00784300
180	Pipalia Jatt	116440	00769400
181	Pipalia Mehto	116748	00780400
182	Pipalia Misra	116826	00788200
183	Pipalia Naw	116658	00771400
184	Pipalia Vijay Nagar	116857	00791300
185	Prithvipur Urf Chiriya Khera	116832	00788800
186	Qadriganj	116666	00772200
187	Qasamganj	116667	00772300
188	Qayamganj	116855	00791100
189	Rafatpur	116746	00780200
190	Raipur	116738	00779400
191	Ram Nagaria	116789	00784500
192	Ramnagar	116677	00773300
193	Rampura Bujurg	116723	00777900
194	Rasula	116752	00780800
195	Rasulpur Zadid	116863	00791900
196	Ratan Pura	116674	00773000
197	Rawana Ghasi	116728	00778400
198	Rawana Kannu	116713	00776900
199	Rawana Lala Urf Bishanpuri	116716	00777200
200	Rustampur	116726	00778200
201	Sadra Khera	116800	00785600
202	Sainjna	116761	00781700
203	Saintoli	116714	00777000
204	Saktuwa	116704	00776000
205	Salehpur	116769	00782500
206	Sankara	116807	00786300
207	Sarai Qadim	116734	00779000
208	Sardharpur	116733	00778900
209	Sarwar Nagar	116773	00782900
210	Shafayat Nagar	116447	00770100
211	Shamshabad	116817	00787300
212	Shiv Nagar Near Gularia	116720	00777600
213	Shivnagar Near Ramnagar	116673	00772900
214	Shri Nagar	116687	00774300
215	Sihariya	116668	00772400

216	Sihora	116686	00774200
217	Sihore	116670	00772600
218	Sikraura	116675	00773100
219	Siras Khera	116757	00781300
220	Sisauna Zadid	116850	00790600
221	Sitora	116739	00779500
222	Sua Nagla	116695	00775100
223	Sujanpur	116829	00788500
224	Sujatganj Khera	116770	00782600
225	Tah Khurd	116777	00783300
226	Tal Mahawar	116798	00785400
227	Tehri Khwaja	116842	00789800
228	Temra	116684	00774000
229	Udaipur	116833	00788900
230	Udhampur	116859	00791500
231	Umri	116747	00780300

Census of India 2011- Village Directory**Amenities and Land use (As in 2009)****Name of District:-Rampur Location CodeNo:-136****Name of CD Block:-Bilaspur Location CodeNo:-0051**

Sr.No.	Name village	Location code no.	Total area of the village (in hectares rounded up to one decimal place)	Total population (2011 census)	Number of households (2011 census)	Number of educational amenities available. (If not available within the village , the distance range code viz; a for < 5 Kms, b for 5-10 Kms and c for 10+ kms of nearest place where facility is available is given).														
						Pre-Primary school (PP)	Primary school (P)	Middle school (M)	Secondary School (S)	Senior Secondary school (SS)	Degree college of arts science & commerce (ASC)	Engineering college(EC)	Medical college (MC)	Management institute (MI)	Polytechnic (Pt)	Vocational training school /ITI	Non-formal training centre (NFTC)	Special school for disabled (SSD)	Others (specify)	
1	2	3	4	5	6	7	8	9	10	11	12	13	14	15	16	17	18	19	20	
284	Nasrat Nagar	116435	274.1	421	77				c	c	c	c	c	c	c	c	c			
285	Paharpur Bilaspur	116436	409.5	792	151				c	c	c	c	c	c	c	c	c	c		
286	Mirapur Bilaspur	116437	212.1	47	8	a	a	b	b	c	c	c	c	c	c	c				
287	Hayat Nagar	116438	93.2	31	7 a	a	a	a	a	c	c	c	c	c	c	c	c			
288	Alinagar Tah	116439	158.2	847	141	1	a	a	a	c										
289	Pipalia Jatt	116440	324	2092	348	1	2	1 b	b	c										
290	Mustafabad Takl	116441	107.5	858	125 b		1 b	b	b	c	c	c			c	c				
291	Noorpur	116442	237.5	1800	301		1	2	2 b	c										
292	Jithania Jagir	116443	309.5	1122	194		1	1												
293	Mohammad Nag	116444	120.4	710	143		1	b	b	c										
294	Mahoo Nagar	116445	669.4	6231	928	1	2	1												
295	Mirzapur Bilaspur	116446	176.3	1052	159 a		1	1 b	b	c	c	c	c	c	c					
296	Shafayat Nagar	116447	74.4	512	86 a		a	b	c	c	c	c	c							
297	Bairam Nagar	116448	70.6	687	125 a		1 a	b	b	c	c	c	c		c	c				
298	Hasanpur Bilaspur	116449	149.5	764	128 a		1 a	b	b	c	c	c	c	c	c	c				
299	Padpuri Near Ka	116450	86.6	438	87 a		a	b	b	c	c	c	c		c	c				
300	Nankarain	116451	236.8	872	166 a		1 a	b	b	c	c	c	c	c	c					
301	Nar Khera	116452	242.1	1896	340	1	1	2 b	b	c	c	c			c	c				
302	Chandela	116651	413	1296	226		1	1 a	a	c	c				c	c				
303	Pasiya Pura	116652	86.5	542	102		1 a	a	a	c	c				c	c				
304	Manu Nagar	116653	285.2	602	115 c		1	1 a	a	c	c				c	c				
305	Bosena	116654	320	1037	198 a		1	1 a	a	b	c			c	c	c	c	c	c	
306	And Khera	116655	175.1	44	10 a	a	a	a	a	c	c			c	c	c	c	c	c	
307	Nawab Ganj	116656	154.4	1296	264		1	2	1	1 c	c				c	c				
308	And Kheri	116657	143.1	419	70	b	b	b	b	c	c				c	c				
309	Pipalia Naw	116658	148.9	344	62	1		a	a	c	c	c	c	c	c	c	c	c	c	
310	Mehdipur	116659	111.5	60	7 a	a	a	a	a	c	c	c	c	c	c	c	c	c	c	
311	Chak Pheri	116660	170	620	112 a		1 a	a	a	c	c			c	c	c	c	c	c	
312	Khamri	116661	170.4	477	88 a			a	a	c	c	c	c	c	c	c	c	c	c	
313	Hamidabad	116662	188.3	3424	550	1	2	1 b	b	b	b	c	c	c	c	c	c	c	c	
314	Gularia Tuela	116663	344	892	141 a		1 a	a	a	c	c			c	c	c	c	c	c	
315	Bair Khera	116664	230	997	186 b		1 a	b	b	b	b			c	c	c	c	c	c	
316	Bair Kheri Faizal	116665	181.3	761	128 b		1	1 b	b	b	c	c	c	c	c	b				
317	Qadriganj	116666	249.1	559	93 b		2	1 b	b	b	c	a			c		1			
318	Qasamganj	116667	173.6	336	64 a			b	b	b	b	c	c	c	c	c	c	c	c	
319	Sihariya	116668	151.2	170	36 a	a	a	b	b	b	b	c	c	c	c	c	c	c	c	
320	Gaganpur	116669	159.3	413	82			a	a	a	a									
321	Sihore	116670	243.5	594	99		1 a	b	b	b	b									
322	Hamid Nagar	116671	222.1	831	166		a	a	a	a	a	a								
323	Parbat Bans	116672	92.3	18	3		a	a	a	a	a	b								
324	Shivnagar Near I	116673	252.8	541	87		1	1 a	a	a	a									
325	Ratan Pura	116674	205.5	532	104 a		1	1 a	a	a	c			c	c	a	a			
326	Sikraura	116675	212.4	1226	200 b		1	1 b	b	b	c	c	c	c	b					
327	Bishnpur Jagir	116676	162.2	341	62 a	a	a	a	a	b	b			b	c	a				
328	Ramnagar	116677	185.8	1680	279		1	1 a	a	b	b									
329	Chandayan	116678	647.9	785	163 b		1	1 b	b	b	b			c	c	c	b	c		
330	Manihar Khera	116679	381.9	1392	242		1	2 b	b	c	a									
331	Dibdiba	116680	925.8	7557	1570	1	3	2	1	1 c				c	c	c	c	c	c	
332	Bharatpur	116681	128.4	488	106	1	2	2		1 c	b									
333	Inderpur	116682	283	257	56	a	a	b	b	c	a									

Census of India 2011- Village Directory**Amenities and Land use (As in 2009)**

Name of District:-Rampur Location Code No:-136

Name of CD Block:-Bilaspur Location CodeNo:-0051

Sr. No.	Name village	Location code no.	Number of Medical Amenities available. (If not available within the village, the distance range code viz; a for < 5 Kms, b for 5-10 Kms and c for 10+ kms of nearest place where facility is available is given).										Number of Non-Government Medical Amenities available.							
			Community health centre (CHC)	Primary health centre (PHC)	Primary health sub centre (PHS)	Maternity and child welfare centre (MCWC)	T. B. clinic (TBC)	Hospital-allopathic (HA)	Hospital-alternative medicine (HO)	Dispensary (D)	Veterinary hospital (VH)	Mobile health clinic (MHC)	Family welfare centre (FWC)	Charitable non Govt. hospital/Nursing home.	Medical practitioner with MBBS Degree	Medical practitioner with other degree	Medical practitioner with no degree	Traditional practitioner and faith healer.	Medicine Shop	Others
1	2	3	21	22	23	24	25	26	27	28	29	30	31	32	33	34	35	36	37	38
284	Nasrat Nagar	116435	c	c	c	c	c	c	c	c	c	c	c	0	0	0	0	0	0	0
285	Paharpur Bilaspur	116436	c	c	c	c	c	c	c	c	c	c	c	0	0	0	0	0	0	0
286	Mirapur Bilaspur	116437	c	1	c	1	c	c	c	c	c	c	c	0	0	0	0	0	0	0
287	Hayat Nagar	116438	c	a	a	a	a	c	c	a	a	a	a	0	0	0	0	0	0	0
288	Alinagar Tah	116439	c	c	c	c	c	c	a	a	b	c	c	0	0	0	0	0	1	0
289	Pipalia Jatt	116440	c	c	c	1	c	c	b	b	b	c	c	0	0	0	0	0	1	0
290	Mustafabad Takl	116441	b	b	b	b	b	b	b	b	b	b	b	0	0	0	0	0	0	0
291	Noorpur	116442	c	c	c	1	c	c	b	b	b	c	c	0	0	0	0	0	1	0
292	Jithania Jagir	116443	b											0	0	0	0	0	0	0
293	Mohammad Nag	116444	c	c	c	c	c	c	b	b	b	c	c	0	0	0	0	0	1	0
294	Mahoo Nagar	116445	b			1								0	0	0	0	0	0	0
295	Mirzapur Bilaspur	116446	b	b	b	b	b	b	b	b	b	b	b	0	0	0	0	0	0	0
296	Shafayat Nagar	116447	b	b	b	b	b	b	b	b	b	b	b	0	0	0	0	0	0	0
297	Bairam Nagar	116448	b	b	b	b	b	b	b	b	b	b	b	0	0	0	0	0	0	0
298	Hasanpur Bilaspur	116449	b	b	b	b	b	b	b	b	b	b	b	0	0	0	0	0	0	0
299	Padpuri Near Ka	116450	b	b	b	b	b	b	b	b	b	b	b	0	0	0	0	0	0	0
300	Nankarain	116451	b	b	b	b	b	b	b	b	b	b	b	0	0	0	0	0	0	0
301	Nar Khera	116452	b	b	b	1	b	b	b	b	b	b	b	0	0	0	0	0	0	0
302	Chandela	116651	c	c	a	c	c	c	c	c	a	c	c	0	0	0	0	0	0	0
303	Pasiya Pura	116652	c	c	a	c	c	c	c	a	a	c	c	0	0	0	0	0	0	0
304	Manu Nagar	116653	c	c	a	c	c	c	c	a	a	c	c	0	0	0	0	0	0	0
305	Bosena	116654	b	a	a	b	b	b	c	b	a	b	b	0	0	0	0	0	0	0
306	And Khera	116655	c	a	a	c	c	c	c	c	a	c	c	0	0	0	0	0	0	0
307	Nawab Ganj	116656	c	1		1	c	c	c	1	1	c	c	0	0	0	0	0	0	0
308	And Kheri	116657	c	c	a	c	c	c	c	a	a	c	c	0	0	0	0	0	0	0
309	Pipalia Naw	116658	a	a	a	c	c	c	c	c	a	c	c	0	0	0	0	0	0	0
310	Mehdipur	116659	a	a	a	c	c	c	c	c	a	c	c	0	0	0	0	0	0	0
311	Chak Pheri	116660	a	a	a	c	c	c	c	c	a	c	c	0	0	0	0	0	0	0
312	Khamri	116661	a	1	a	1	c	c	c	a	c	c	c	0	0	0	0	0	0	0
313	Hamidabad	116662	b	b	b	1	b	b	b	b	b	b	b	0	0	0	2	0	0	0
314	Gularia Tuela	116663	c	a	a	c	c	c	c	a	c	c	c	0	0	0	0	0	0	0
315	Bair Khera	116664	b	b	b	b	b	b	b	b	b	b	b	0	0	0	0	0	0	0
316	Bair Kheri Faizal	116665	b	b	b	b	b	b	b	b	b	b	c	0	0	0	0	0	0	0
317	Qadriganj	116666	b	b	b	b	b	b	b	b	b	b	b	0	0	0	0	0	0	0
318	Qasamganj	116667	b	b	b	b	b	b	b	b	b	b	b	0	0	0	0	0	0	0
319	Sihariya	116668	b	b	b	b	b	b	b	b	b	b	b	0	0	0	0	0	0	0
320	Gaganpur	116669	a	a	a	a	a	a	a	a	a	a	a	0	0	0	0	0	0	0
321	Sihore	116670	b	b	b	b	b	b	b	b	b	b	b	0	0	0	0	0	0	0
322	Hamid Nagar	116671	a	a	a	a	a	a	a	a	a	a	a	0	0	0	0	0	0	0
323	Parbat Bans	116672	a	a	a	a	a	a	a	a	a	a	a	0	0	0	0	0	0	0
324	Shivnagar Near I	116673	a	a	a	a	a	a	a	a	a	a	a	0	0	0	0	0	0	0
325	Ratan Pura	116674	a	a	a	a	a	a	a	a	a	a	a	0	0	0	0	0	0	0
326	Sikraura	116675	b	b	b	b	b	b	b	b	b	b	b	0	0	0	0	0	0	0
327	Bishnpur Jagir	116676	a	a	a	a	a	a	a	a	a	a	a	0	0	0	0	0	0	0
328	Ramnagar	116677	a	a	a	1	a	a	a	a	a	a	a	0	0	0	0	0	0	0
329	Chandayan	116678	b	b	b	c	b	b	b	a	b	b	b	0	0	0	0	0	0	0
330	Manihar Khera	116679	c	c	c	c	c	c	c	b	c	c	c	0	0	0	1	0	0	0
331	Dibdiba	116680	c	b	b	1	c	c	c	b	c	c	c	0	0	0	2	1	0	0
332	Bharatpur	116681	c	c	c	c	c	c	c	c	b	c	c	0	0	0	0	0	0	0
333	Inderpur	116682	c	c	c	c	c	c	c	c	b	c	c	0	0	0	0	0	0	0

Census of India 2011- Village Directory**Amenities and Land use (As in 2009)**

Name of District-Rampur Location Code No:-136

Name of CD Block:-Bilaspur Location CodeNo:-0051

Sr.No.	Name village	Location code no.	Availability of drinking water - Yes / No								Availability of toilet & others Yes / No			
			Tap water (Treated/Untreated)	Well water (Covered /Uncovered well)	Hand Pump	Tube wells / Bore well	Spring	River / Canal	Tank / Pond / Lake	Others	Community toilet including bath.	Community toilet excluding bath.	Rural sanitary mart or sanitary hardware outlet available near the village.	Community bio-gas or recycle of waste for productive use.
1	2	3	39	40	41	42	43	44	45	46	47	48	49	50
284	Nasrat Nagar	116435	No	No	Yes	Yes	Yes	No	No	No	No	No	No	No
285	Paharpur Bilaspur	116436	No	No	Yes	Yes	No	Yes	Yes	No	No	No	No	No
286	Mirapur Bilaspur	116437	No	No	Yes	Yes	No	No	No	No	No	No	No	No
287	Hayat Nagar	116438	No	No	Yes	Yes	No	No	No	No	No	No	No	No
288	Alinagar Tah	116439	Yes	No	No	No	No	No	Yes	No	No	No	No	No
289	Pipalia Jatt	116440	Yes	No	Yes	No	No	No	Yes	No	No	No	No	No
290	Mustafabad Takl	116441	No	No	Yes	Yes	No	Yes	Yes	No	No	No	No	No
291	Noorpur	116442	Yes	No	Yes	No	No	No	Yes	No	No	No	No	No
292	Jithania Jagir	116443	Yes	No	Yes	No	No	No	No	No	No	No	No	No
293	Mohammad Nag	116444	Yes	No	No	No	No	No	No	No	No	No	No	No
294	Mahoo Nagar	116445	Yes	No	Yes	No	No	No	No	No	No	No	No	No
295	Mirzapur Bilaspur	116446	No	No	Yes	Yes	No	Yes	Yes	No	No	No	No	No
296	Shafayat Nagar	116447	No	No	Yes	Yes	No	Yes	No	No	No	No	No	No
297	Bairam Nagar	116448	No	No	Yes	Yes	No	Yes	No	No	No	No	No	No
298	Hasanpur Bilaspur	116449	No	No	Yes	Yes	No	Yes	No	No	No	No	No	No
299	Padpuri Near Ka	116450	No	No	Yes	Yes	No	No	No	No	No	No	No	No
300	Nankarain	116451	No	No	Yes	Yes	No	Yes	Yes	No	No	No	No	No
301	Nar Khera	116452	No	No	Yes	Yes	No	Yes	Yes	No	No	No	No	No
302	Chandela	116651	Yes	No	Yes	No	No	Yes	No	No	No	No	No	No
303	Pasiya Pura	116652	No	No	Yes	No	No	Yes	No	No	No	No	No	No
304	Manu Nagar	116653	No	No	Yes	Yes	No	No	No	No	No	No	No	No
305	Bosena	116654	Yes	No	Yes	Yes	No	Yes	No	No	No	No	No	Yes
306	And Khera	116655	Yes	No	Yes	No	No	No	No	No	No	No	No	No
307	Nawab Ganj	116656	No	No	Yes	Yes	No	Yes	No	No	No	No	No	No
308	And Kheri	116657	No	No	Yes	No	No	No	No	No	No	No	No	No
309	Pipalia Naw	116658	Yes	No	Yes	No	No	No	No	No	No	No	No	No
310	Mehdipur	116659	Yes	No	Yes	No	No	No	No	No	No	No	No	No
311	Chak Pheri	116660	Yes	No	Yes	Yes	No	No	No	No	No	No	No	Yes
312	Khamri	116661	Yes	No	Yes	No	No	No	No	No	No	No	No	No
313	Hamidabad	116662	Yes	No	Yes	No	No	Yes	No	No	No	No	No	No
314	Gularia Tuela	116663	Yes	No	Yes	No	No	Yes	No	No	No	No	No	No
315	Bair Khera	116664	Yes	No	Yes	No	No	Yes	No	No	No	No	No	No
316	Bair Kheri Faizal	116665	No	No	Yes	No	No	Yes	No	No	No	No	No	No
317	Qadriganj	116666	No	No	Yes	Yes	No	No	No	No	No	No	No	No
318	Qasamganj	116667	Yes	No	Yes	No	No	No	No	No	No	No	No	No
319	Sihariya	116668	Yes	No	Yes	No	No	No	No	No	No	No	No	No
320	Gaganpur	116669	No	No	Yes	No	No	No	Yes	No	No	No	No	No
321	Sihore	116670	No	No	Yes	Yes	No	Yes	Yes	No	No	No	No	No
322	Hamid Nagar	116671	No	No	Yes	No	No	Yes	Yes	No	No	No	No	No
323	Parbat Bans	116672	No	No	Yes	No	No	No	No	No	No	No	No	No
324	Shivnagar Near I	116673	No	No	Yes	No	No	Yes	Yes	No	No	No	No	No
325	Ratan Pura	116674	No	No	Yes	Yes	No	Yes	No	No	No	No	No	No
326	Sikraura	116675	No	No	Yes	No	No	No	No	No	No	No	No	No
327	Bishnpur Jagir	116676	No	No	Yes	Yes	No	No	No	No	No	No	No	No
328	Ramnagar	116677	No	No	Yes	No	No	Yes	Yes	No	No	No	No	No
329	Chandayan	116678	Yes	No	Yes	Yes	No	Yes	Yes	No	No	No	No	No
330	Manihar Khera	116679	No	No	Yes	No	No	No	No	No	No	No	No	No
331	Dibdiba	116680	Yes	No	Yes	Yes	No	No	No	No	No	No	No	No
332	Bharatpur	116681	No	No	Yes	No	No	No	No	No	No	No	No	No
333	Inderpur	116682	No	No	Yes	No	No	No	No	No	No	No	No	No

Census of India 2011- Village Directory**Amenities and Land use (As in 2009)**

Name of District:-Rampur Location Code No:-136

Name of CD Block:-Bilaspur Location CodeNo:-0051

Sr. No.	Name village	Location code no.	Communication and transport facilities (If amenities available code -Yes is given except for Village Pin Code ,If not available within the village , the distance range code viz; a for < 5 Kms, b for 5-10 Kms and c for 10+ kms of nearest place where facility is available is given).																
			Post office(PO)	Sub post office (SPO)	Post & Telegraph office (P&TO)	Village Pin Code	Telephones (Land lines)	Public call office (PCO)	Mobile phone coverage	Internet cafes/ Common service centre (CSC)	Private courier facility	Bus service (Public & Private)	Railway stations	Auto/Modified Autos	Taxis and Vans	Tractors	Cycle-pulled rickshaws(Manual & Machine driven)	Carts driven by animals	Sea /River ferry service
1	2	3	51	52	53	54	55	56	57	58	59	60	61	62	63	64	65	66	67
284	Nasrat Nagar	116435	c	c	c	c	c	Yes	c	c	c	c	c	Yes	Yes	Yes	Yes	a	
285	Paharpur Bilaspur	116436	c	c	c	c	c	Yes	c	c	b	c	c	Yes	Yes	Yes	Yes	Yes	
286	Mirapur Bilaspur	116437	c	b	b	Yes	a	Yes	c	c	a	c	c	Yes	Yes	Yes			
287	Hayat Nagar	116438	c	a	a	Yes	a	Yes	a	c	a	c	c	Yes	Yes	Yes	Yes		
288	Alinagar Tah	116439	a	a	a	Yes	Yes	Yes	c	c	a	c	Yes	Yes	Yes	Yes	Yes		
289	Pipalia Jatt	116440	b	b	b	Yes	Yes	Yes	c	c	b	c	Yes	Yes	Yes	Yes	Yes		
290	Mustafabad Takl	116441	b	b	b	b	Yes	Yes	b	b	b	b	b	Yes	Yes	Yes	Yes		
291	Noorpur	116442	b	b	b	Yes	Yes	Yes	c	c	b	c	Yes	Yes	Yes	Yes	Yes		
292	Jithania Jagir	116443	a					Yes											
293	Mohammad Nag	116444	b	b	b	Yes	Yes	Yes	c	c	b	c	Yes	Yes	Yes	Yes	Yes		
294	Mahoo Nagar	116445		Yes		Yes	Yes	Yes			Yes			Yes	Yes	Yes			
295	Mirzapur Bilaspur	116446	b	a	b	b	a	Yes	b	b	b	a	b	Yes	Yes		Yes		
296	Shafayat Nagar	116447	b	a	b	a	Yes	Yes	b	b	b	b	b	Yes	Yes	a	Yes		
297	Bairam Nagar	116448	b	a	b	Yes	Yes	Yes	b	a	a	a	a	Yes	Yes	Yes	Yes		
298	Hasanpur Bilaspur	116449	b	a	b	a	Yes	Yes	b	b	Yes	b	b	b	Yes	Yes	Yes	Yes	
299	Padpuri Near Ka	116450	b	a	b	a	Yes	Yes	b	b	b	b	b	Yes	Yes	Yes	Yes		
300	Nankarain	116451	b	a	b	a	Yes	Yes	b	a	a	a	a	Yes	Yes	Yes	Yes		
301	Nar Khera	116452	b	Yes	b	b	Yes	Yes	b	b	a	b	a	a	Yes	Yes	Yes		
302	Chandela	116651	c	Yes	c	c	c	Yes	c	c	c	c	c					Yes	
303	Pasiya Pura	116652	c	a	c	c	c	Yes	c	c	c	c	c					Yes	
304	Manu Nagar	116653	c	a	c	c	c	Yes	c	c	c	c	c				Yes	a	
305	Bosena	116654	b	a	a	Yes	a	Yes	b	b	b	b	c	b					
306	And Khera	116655	c	a	c	Yes	a	Yes	c	c	c	c	c	c	c	c	c		
307	Nawab Ganj	116656	c	Yes	c	c	c	Yes	c	c	c	c	c	Yes				Yes	
308	And Kheri	116657	c	a	c	c	c	Yes	c	c	c	c	c					Yes	
309	Pipalia Naw	116658	a	a	c	Yes	Yes	Yes	c	c	c	c	c	c	c	c	c		
310	Mehdipur	116659	a	a	c	Yes	a	Yes	c	c	c	c	c	c	c	c	c		
311	Chak Pheri	116660	a	a	c	Yes	c	Yes	c	c	c	c	c	c	c	c	c	c	
312	Khamri	116661		Yes		Yes	Yes	Yes	c	c	c	c	c	Yes	c	c	c		
313	Hamidabad	116662	Yes	Yes	Yes	Yes	Yes	Yes	b	b	b	c	b	Yes	b	b	b		
314	Gularia Tuella	116663	c	a	c	Yes	a	Yes	c	c	c	c	c	c	c	c	c	c	
315	Bair Khera	116664	b	b	b	Yes	b	Yes	b	b	b	c	c	b	b	b	b	c	
316	Bair Kheri Faizal	116665	c	b	b	b	b	Yes	b	b	b	b	b	b	b	b	b		
317	Qadriganj	116666	c	b	b	Yes	b	Yes	b	b	b	b	b	b	b	b	b	b	
318	Qasamganj	116667	b	b	b	Yes	Yes	Yes	b	b	b	b	b	b	b	b	b	b	
319	Sihariya	116668	b	b	b	Yes	Yes	Yes	b	b	b	b	b	b	b	b	b	b	
320	Gaganpur	116669	c	a	a	a	a	Yes	a	a	a	a	a					Yes	
321	Sihore	116670	c	b	b	b	Yes	Yes	b	b	b	b	b					Yes	
322	Hamid Nagar	116671	c	a	a	a	a	Yes	a	a	a	a	a					Yes	
323	Parbat Bans	116672	c	a	a	a	a	Yes	a	a	a	a	a					Yes	
324	Shivnagar Near I	116673	c	a	a	a	a	Yes	a	a	a	a	a					Yes	
325	Ratan Pura	116674	c	a	a	a	a	Yes	a	a	a	b	a	a	a				
326	Sikraura	116675	c	b	b	b	b	Yes	b	b	b	b	b	b	b				
327	Bishnpur Jagir	116676	c	a	a	a	a	Yes	a	a	a	a	a	a					
328	Ramnagar	116677	c	a	a	a	a	Yes	a	a	a	a	a					Yes	
329	Chandayan	116678	b	Yes	b	Yes	Yes	Yes	b	b	b	c	a	Yes	Yes	Yes	Yes	Yes	
330	Manihar Khera	116679	c	a		b	Yes	Yes	c	c	c	c	c					Yes	
331	Dibdiba	116680	b	b	b	Yes	Yes	Yes	Yes	c	Yes	Yes	c	Yes	Yes	Yes	c	c	
332	Bharatpur	116681	c	b		Yes	Yes	Yes	c	c	c	a						Yes	
333	Inderpur	116682	c	a		b	Yes	Yes	c	c	c	c	c					Yes	

Census of India 2011- Village Directory**Amenities and Land use (As in 2009)**

Name of District:-Rampur Location Code No:-136

Name of CD Block:-Bilaspur Location CodeNo:-0051

Sr. No.	Name village	Location code no.	Village connected to highways,village roads, banks & credit societies (If amenities available code -Yes is given, If not available within the village , the distance range code viz; a for < 5 Kms, b for 5-10 Kms and c for 10+ kms of nearest place where facility is available is given).											
			Connected to national highway(NH)	Connected to state highway(SH)	Connected to major district road (MDR)	Connected to others district road	Pucca roads	Kutcheha roads	Water bounded macadam(WBM) roads	Navigable waterway (river/canal)(NW)	Footpaths (FP)	Commercial & Co-operative Banks	ATM	Agricultural Credit Societies
1	2	3	68	69	70	71	72	73	74	75	76	77	78	79
284	Nasrat Nagar	116435	c	c	c	c	Yes	Yes	Yes		Yes	c	c	c
285	Paharpur Bilaspur	116436	c	c	b	b	Yes	Yes	Yes		Yes	c	c	c
286	Mirapur Bilaspur	116437	c				Yes	Yes	Yes		Yes	c	c	c
287	Hayat Nagar	116438	c	c	a	a	Yes	Yes	Yes		Yes	c	c	a
288	Alinagar Tah	116439	c	a	c	a	Yes	Yes	Yes		Yes	a	c	b
289	Pipalia Jatt	116440	c	b	c	Yes	Yes	Yes	Yes		Yes	b	c	b
290	Mustafabad Takl	116441	c	b	b	b	Yes	Yes	Yes	Yes	Yes	b	b	b
291	Noorpur	116442	c	b	c	Yes	Yes	Yes	Yes		Yes	b	c	b
292	Jithania Jagir	116443	c	Yes		Yes	Yes	Yes			Yes	b	c	
293	Mohammad Nag	116444	c	b	c	b	Yes	Yes	Yes		Yes	b	c	b
294	Mahoo Nagar	116445	c			Yes	Yes	Yes			Yes		c	
295	Mirzapur Bilaspur	116446	c	b	b	Yes	Yes	Yes	Yes	Yes	Yes	b	b	b
296	Shafayat Nagar	116447	c	b	b	b	Yes	Yes	Yes	Yes	Yes	b	b	b
297	Bairam Nagar	116448	c	a	a	a	a	Yes	Yes	a	Yes	a	b	b
298	Hasanpur Bilaspur	116449	c	b	b	b	Yes	Yes	Yes	Yes	Yes	b	b	b
299	Padpuri Near Ka	116450	c	b	b	b	Yes	Yes	Yes	Yes	Yes	b	b	b
300	Nankarain	116451	c	a	a	a	a	Yes	Yes	Yes	Yes	a	b	b
301	Nar Khera	116452	c	a	a	Yes	Yes	Yes	Yes	Yes	Yes	a	b	b
302	Chandela	116651	c	c	c	Yes	Yes				Yes	c	c	c
303	Pasiya Pura	116652	c	c	c	Yes	Yes				Yes	c	c	a
304	Manu Nagar	116653	c	c	c	Yes	Yes				Yes	c	c	a
305	Bosena	116654	c	Yes	Yes	Yes	Yes	Yes	Yes	Yes	Yes	a	b	b
306	And Khera	116655	c	a	a			Yes			Yes	c	c	c
307	Nawab Ganj	116656	c	c	Yes	Yes	Yes				Yes	Yes	c	Yes
308	And Kheri	116657	c	c	c	Yes	Yes				Yes	c	c	a
309	Pipalia Naw	116658	c	Yes	c	Yes	Yes		Yes		Yes	a	c	a
310	Mehdipur	116659	c	a	a	a	a	Yes	a		Yes	a	c	a
311	Chak Pheri	116660	c	Yes	Yes	Yes	Yes	Yes	Yes	a	Yes	c	c	c
312	Khamri	116661	c	Yes	c	Yes	Yes		Yes		Yes	a	c	a
313	Hamidabad	116662	c	Yes	b	Yes	Yes	Yes	Yes		Yes	b	b	b
314	Gularia Tuela	116663	c	a	a	Yes	Yes				Yes	a	c	a
315	Bair Khera	116664	c	Yes	Yes			Yes	Yes	Yes	Yes	b	b	b
316	Bair Kheri Faizal	116665	c	b	b	Yes	Yes		Yes		Yes	a	b	b
317	Qadriganj	116666	c	Yes	b	b	Yes	b	b		Yes	Yes	b	b
318	Qasamganj	116667	c	Yes	b	Yes	Yes		Yes		Yes	b	b	b
319	Sihariya	116668	c	Yes	b	Yes	Yes	Yes	Yes		Yes	b	b	b
320	Gaganpur	116669	c	a		Yes	Yes		Yes		Yes	a	a	a
321	Sihore	116670	c	b	Yes	Yes	Yes		Yes		Yes	b	b	b
322	Hamid Nagar	116671	c	a		Yes	Yes				Yes	a	a	a
323	Parbat Bans	116672	c	a		Yes	Yes	Yes			Yes	a	a	a
324	Shivnagar Near I	116673	c	a		Yes	Yes		Yes		Yes	a	a	a
325	Ratan Pura	116674	c	a	a	Yes	a	a	a		Yes	a	a	a
326	Sikraura	116675	c	b	b	Yes	Yes		Yes		Yes	a	b	b
327	Bishnpur Jagir	116676	c	a	a	Yes	Yes	Yes	Yes		Yes	a	a	a
328	Ramnagar	116677	c	a	Yes	Yes	Yes		Yes		Yes	a	a	a
329	Chandayan	116678	Yes	Yes	Yes	Yes	Yes	Yes	Yes		Yes	a	a	a
330	Manihar Khera	116679	c	c		Yes	Yes	Yes			Yes	b	c	c
331	Dibdiba	116680	Yes	Yes	Yes	Yes	Yes	Yes	Yes	Yes	Yes	b	c	c
332	Bharatpur	116681	c	Yes		Yes	Yes	Yes			Yes	b	c	c
333	Inderpur	116682	c	Yes		Yes	Yes	Yes			Yes	b	c	b

Census of India 2011- Village Directory**Amenities and Land use (As in 2009)**

Name of District:-Rampur Location Code No:-136

Name of CD Block:-Bilaspur Location CodeNo:-0051

Sr. No.	Name village	Location code no.	Availability of miscellaneous facilities (If amenities available code -Yes is given, If not available within the village , the distance range code viz; a for < 5 Kms, b for 5-10 Kms and c for 10+ kms of nearest place where facility is available is given).																	Availability of electricity (Yes/No)					
			Self-Help Group (SHG)	Public distribution system (PDS) shop	Mandis / Regular market	Weekly Haat	Agricultural marketing society	Integrated Child Development Scheme (Nutritional Centres)	Anganwadi Centre (Nutritional Centres)	Others (Nutritional Centres)	ASHA (Accredited Social Health Activist)	Community centre with/without TV	Sports Field,	Sports Club / Recreation Centre	Cinema / Video Hall	Public Library	Public Reading Room	Newspaper Supply	Assembly Polling station	Birth & Death Registration Office	Power Supply for Domestic Use (ED)	Power Supply for Agricultural Use (EAG)	Power Supply for Commercial Use (EC)	Power Supply for All Uses (EA)	
1	2	3	80	81	82	83	84	85	86	87	88	89	90	91	92	93	94	95	96	97	98	99	100	101	
284	Nasrat Nagar	116435	Yes	Yes	c	b	c	c	Yes	Yes	c	c	c	c	c	c	c	Yes	Yes	Yes	Yes	Yes	No	Yes	
285	Paharpur Bilaspur	116436	Yes	c	c	b	Yes	c	Yes	Yes	c	c	c	c	c	c	c	Yes	Yes	Yes	Yes	Yes	No	Yes	
286	Mirapur Bilaspur	116437	b	c	c	b	b	c	b	Yes	c	c	c	c	c	c	c	Yes	b	Yes	Yes	Yes	No	Yes	
287	Hayat Nagar	116438	Yes	Yes	c	a	c	a	Yes	a	a	c	c	c	c	c	c	Yes	a	Yes	Yes	Yes	No	Yes	
288	Alinagar Tah	116439	Yes	Yes	a	a	c	a	Yes	a	a	c	Yes	Yes	Yes	c	c	Yes	Yes	Yes	Yes	Yes	No	Yes	
289	Pipalia Jatt	116440	Yes	Yes	b	b	c	Yes	Yes	Yes	Yes	Yes	c	c	c	b	c	c	Yes	Yes	Yes	Yes	No	Yes	
290	Mustafabad Takl	116441	Yes	a	b	b	b	a	a	a	Yes	b	b	b	b	c	c	Yes	Yes	a	Yes	Yes	Yes	Yes	
291	Noorpur	116442	Yes	Yes	b	Yes	c	Yes	Yes	Yes	Yes	c	c	c	b	c	c	Yes	Yes	Yes	Yes	Yes	No	Yes	
292	Jithania Jagir	116443	Yes	Yes	Yes	Yes	Yes	Yes	Yes	Yes	Yes	Yes	Yes	Yes	Yes	Yes	Yes	Yes	Yes	Yes	Yes	Yes	Yes	Yes	
293	Mohammad Nag	116444	Yes	Yes	b	b	c	Yes	Yes	Yes	Yes	Yes	c	c	b	c	c	Yes	Yes	Yes	Yes	Yes	No	Yes	
294	Mahoo Nagar	116445	Yes	Yes	Yes	Yes	Yes	Yes	Yes	Yes	Yes	Yes	Yes	Yes	Yes	Yes	Yes	Yes	Yes	Yes	Yes	Yes	Yes	Yes	
295	Mirzapur Bilaspur	116446	Yes	Yes	b	b	b	Yes	Yes	Yes	Yes	b	b	b	b	c	c	Yes	Yes	Yes	Yes	Yes	Yes	Yes	
296	Shafayat Nagar	116447	Yes	Yes	b	b	b	a	a	a	a	b	b	b	b	c	c	Yes	Yes	a	Yes	Yes	Yes	Yes	
297	Bairam Nagar	116448	Yes	a	b	b	b	a	a	a	Yes	b	b	b	b	b	c	c	Yes	Yes	Yes	Yes	Yes	Yes	
298	Hasanpur Bilaspur	116449	Yes	Yes	b	b	b	a	a	a	a	b	b	b	b	c	c	Yes	Yes	Yes	Yes	Yes	Yes	Yes	
299	Padpuri Near Ka	116450	Yes	a	b	b	b	a	a	a	a	b	b	b	b	c	c	Yes	a	a	Yes	Yes	Yes	Yes	
300	Nankarain	116451	Yes	a	b	b	b	Yes	Yes	Yes	a	b	b	b	b	c	c	Yes	Yes	a	Yes	Yes	Yes	Yes	
301	Nar Khera	116452	Yes	Yes	b	b	b	Yes	Yes	Yes	Yes	b	b	b	b	c	c	Yes	Yes	Yes	Yes	Yes	Yes	Yes	
302	Chandela	116651	Yes	Yes	c	a	c	c	Yes	Yes	Yes	c	Yes	Yes	c	c	Yes	c	Yes	c	Yes	Yes	No	Yes	
303	Pasiya Pura	116652	Yes	Yes	c	a	c	c	a	Yes	Yes	c	Yes	Yes	c	c	c	c	c	a	c	Yes	Yes	No	Yes
304	Manu Nagar	116653	Yes	Yes	c	a	a	c	Yes	Yes	Yes	c	Yes	Yes	c	c	Yes	c	Yes	c	Yes	Yes	No	Yes	
305	Bosena	116654	Yes	a	b	a	b	b	Yes	Yes	Yes	b	a	b	c	c	b	b	Yes	b	Yes	Yes	No	Yes	
306	And Khera	116655	c	a	c	a	c	c	a	Yes	a	c	a	c	c	c	c	c	a	Yes	Yes	Yes	No	Yes	
307	Nawab Ganj	116656	Yes	Yes	c	Yes	Yes	c	Yes	Yes	Yes	c	Yes	Yes	c	Yes	c	Yes	c	Yes	Yes	No	Yes		
308	And Kheri	116657	Yes	c	a	b	c	c	a	Yes	a	c	Yes	Yes	c	c	Yes	c	a	c	Yes	Yes	No	Yes	
309	Pipalia Naw	116658	Yes	a	c	a	c	c	Yes	Yes	Yes	c	c	c	c	c	c	c	a	c	Yes	Yes	No	Yes	
310	Mehdipur	116659	a	a	c	Yes	c	c	a	Yes	Yes	c	c	c	c	c	c	c	a	c	Yes	Yes	No	Yes	
311	Chak Pheri	116660	Yes	a	c	a	c	c	Yes	Yes	Yes	c	a	c	c	c	c	c	Yes	c	Yes	Yes	No	Yes	
312	Khamri	116661	Yes	a	c	a	c	c	Yes	Yes	Yes	c	c	c	c	c	c	Yes	c	Yes	Yes	No	Yes		
313	Hamidabad	116662	Yes	Yes	b	a	b	Yes	Yes	Yes	Yes	c	b	b	b	c	b	Yes	Yes	Yes	Yes	No	Yes		
314	Gularia Tuella	116663	Yes	Yes	c	a	c	c	Yes	Yes	Yes	c	a	c	c	c	c	c	Yes	c	Yes	Yes	No	Yes	
315	Bair Khera	116664	Yes	Yes	b	b	b	b	Yes	Yes	Yes	b	b	b	c	c	c	b	Yes	b	Yes	Yes	Yes	Yes	
316	Bair Kheri Faizal	116665	Yes	Yes	b	b	b	Yes	Yes	Yes	Yes	Yes	Yes	Yes	b	b	b	b	Yes	Yes	Yes	Yes	No	Yes	
317	Qadriganj	116666	Yes	Yes	Yes	Yes	Yes	Yes	Yes	Yes	Yes	Yes	Yes	Yes	c	c	c	Yes	Yes	Yes	Yes	Yes	Yes	Yes	
318	Qasamganj	116667	Yes	b	b	Yes	b	b	Yes	Yes	Yes	c	b	b	b	c	c	b	Yes	b	Yes	Yes	No	Yes	
319	Sihariya	116668	b	b	a	b	b	Yes	Yes	Yes	Yes	c	b	b	b	c	c	b	a	b	Yes	Yes	No	Yes	
320	Gaganpur	116669	Yes	Yes	a	a	Yes	Yes	Yes	Yes	Yes	Yes	Yes	Yes	c	c	c	Yes	Yes	a	Yes	Yes	No	Yes	
321	Sihore	116670	Yes	Yes	b	b	b	Yes	Yes	Yes	Yes	b	Yes	Yes	c	c	c	b	Yes	b	Yes	Yes	No	Yes	
322	Hamid Nagar	116671	Yes	Yes	a	a	a	Yes	Yes	Yes	Yes	Yes	Yes	Yes	Yes	Yes	Yes	a	a	a	Yes	Yes	No	Yes	
323	Parbat Bans	116672	Yes	a	a	a	Yes	Yes	a	Yes	a	Yes	Yes	Yes	c	c	c	a	Yes	a	Yes	Yes	No	Yes	
324	Shivnagar Near I	116673	Yes	Yes	a	a	Yes	Yes	Yes	Yes	Yes	Yes	Yes	Yes	c	c	a	Yes	a	Yes	Yes	Yes	No	Yes	
325	Ratan Pura	116674	Yes	a	a	a	a	a	Yes	Yes	Yes	a	a	a	a	a	a	Yes	Yes	Yes	Yes	Yes	Yes	Yes	
326	Sikraura	116675	Yes	Yes	b	b	b	b	Yes	Yes	Yes	b	Yes	b	b	b	Yes	b	Yes	Yes	Yes	Yes	No	Yes	
327	Bishnpur Jagir	116676	Yes	a	a	a	a	a	Yes	Yes	Yes	a	a	Yes	a	c	c	Yes	Yes	Yes	Yes	Yes	Yes	Yes	
328	Ramnagar	116677	Yes	Yes	a	a	a	a	Yes	Yes	Yes	Yes	Yes	Yes	Yes	Yes	Yes	a	Yes	Yes	Yes	Yes	No	Yes	
329	Chandayan	116678	Yes	Yes	b	b	b	b	Yes	Yes	Yes	b	c	c	c	c	c	Yes	Yes	Yes	Yes	Yes	Yes	Yes	
330	Manihar Khera	116679	Yes	Yes	c	b	c	c	Yes	Yes	Yes	Yes	c	c	c	Yes	c	Yes	c	Yes	c	Yes	No	Yes	
331	Dibdiba	116680	Yes	Yes	c	b	c	Yes	Yes	Yes	Yes	c	c	c	c	c	c	Yes	Yes	Yes	Yes	Yes	Yes	Yes	
332	Bharatpur	116681	Yes	Yes	c	b	c	Yes	Yes	Yes	Yes	Yes	c	c	c	c	Yes	c	a	c	No	Yes	No	Yes	
333	Inderpur	116682	Yes	Yes	c	b	c	Yes	Yes	Yes	Yes	Yes	c	c	c	c	Yes	c	a	c	No	Yes	No	Yes	

Census of India 2011- Village Directory

Amenities and Land use (As in 2009)

Name of District:-Rampur Location Code No:-136

Name of CD Block:-Bilaspur Location CodeNo:-0051

Sr.No.	Name village	Location code no.	Land Use												Land Use					Name of three most important commodities manufactured					
			Nearest Town	Area under different types of land use (in hectares rounded up to one decimal place)											Area irrigated by source (in hectare).										
				Name	Distance range code i.e. a for <5 Kms, b for 5-10 Kms and c for 10+ kms.	Forests	Area under Non-agricultural Uses	Barren and Un-cultivable land	Permanent Pastures and Other Grazing Lands	Land Under Miscellaneous Tree Crops etc.	Culturable Waste Land	Fallow lands other than current fallows	Current Fallows	Net Area Sown	Total Irrigated Land Area	Total Un-irrigated Land Area	Canals (C)	Wells/Tube-wells(W/TW)	Tanks/Lakes(T/L)		Water Falls(WF)	Others(O)	First	Second	Third
284	Nasrat Nagar	116435	VILASHPI c	187	12.9	0	0	0	0	0	0	74.2	74.2	0	0	74.2	0	0	0	0	0	0			
285	Paharpur Bilaspu	116436	VILASPUi c	0	58	0	0	0	0	0	0	351.5	351.5	0	0	351.5	0	0	0	0	0	0			
286	Mirapur Bilaspu	116437		0	12.7	0	0	3	0	0	0	196.3	196.1	0.2	0	196.1	0	0	0	0	0	0			
287	Hayat Nagar	116438	VILASPUi c	0	11.4	0	0	0	0	0	0	81.9	81.9	0	0	0	0	81.9	0	0	0	0			
288	Alinagar Tah	116439		0	8	0	0	0	0	0	0	150.2	150.2	0	0	150.2	0	0	0	0	0	0			
289	Pipalia Jatt	116440		0	30.8	0	0	0	0	0	0	293.3	0	293.3	0	0	0	0	0	0	0	0			
290	Mustafabad Takl	116441	BILASPUi b	0	21.1	0	0	0	0	0	2.2	84.2	84.2	0	0	84.2	0	0	0	0	0	0			
291	Noorpur	116442		0	35.1	0	0	0	0	0	0	202.4	202.4	0	0	0	0	0	0	202					
292	Jithania Jagir	116443		0	13.1	0	0	12.8	0	0	0	283.7	283.7	0	0	0	0	0	0	284					
293	Mohammad Nag	116444		0	19.9	0	0	0	0	0	0	100.5	0	100.5	0	0	0	0	0	0	0	0			
294	Mahoo Nagar	116445		0	37.5	0	0	7	0	0	0	624.9	624.9	0	0	0	0	0	0	625					
295	Mirzapur Bilaspu	116446	BILASPUi b	0	21.8	0	0	0	0	0	0	154.5	154.5	0	0	154.5	0	0	0	0	0	0			
296	Shafayat Nagar	116447	BILASPUi b	0	14.5	0	0	0	0	0	0	59.8	59.8	0	0	0	0	59.8	0	0	0	0			
297	Bairam Nagar	116448	BILASPUi b	0	11.8	0	0	0	0	0	0	58.8	58.8	0	0	0	0	58.8	0	0	0	0			
298	Hasanpur Bilaspu	116449	BILASPUi b	0	30.1	0	0	0	0	0	1.9	117.5	117.5	0	0	0	0	117.5	0	0	0	0			
299	Padpuri Near Ka	116450	BILASPUi b	0	11.6	0	0	0	0	0	1.2	73.8	73.8	0	0	73.8	0	0	0	0	0	0			
300	Nankarain	116451	BILASPUi b	0	25	0	0	0	0	0	3.1	208.7	208.7	0	0	0	0	208.7	0	0	0	0			
301	Nar Khera	116452	BILASPUi b	0	37.2	0	0	0	0	0	0	204.9	204.9	0	0	204.9	0	0	0	0	0	0			
302	Chandela	116651	VILASHPI c	0	64.2	0	0	0	0	0	16	332.9	332.9	0	0	332.9	0	0	0	0	0	0			
303	Pasiya Pura	116652		0	10.4	0	0	0	0	0	1.3	74.9	74.9	0	0	74.9	0	0	0	0	0	0			
304	Manu Nagar	116653		0	37	0	0	0	0	0	14	234.1	234.1	0	0	234.1	0	0	0	0	0	0			
305	Bosena	116654	VILASHPI b	0	25.8	0	0	6.2	0	0	0	287.9	287.9	0	0	287.9	0	0	0	0	0	0			
306	And Khera	116655	VILASHPI c	0	14.7	0	0	3	0	0	0	157.4	157.4	0.1	0	157.4	0	0	0	0	0	0			
307	Nawab Ganj	116656		0	34.4	0	0	0.3	0	1.2	0	118.5	118.5	0	0	118.5	0	0	0	0	0	0			
308	And Kheri	116657		0	18.4	0	0	5.4	0	7.4	0	112	112	0	0	112	0	0	0	0	0	0			
309	Pipalia Naw	116658		0	19.1	0	0	0.5	10.3	3.1	21.8	94.2	94.2	0	0	94.2	0	0	0	0	0	0			
310	Mehdipur	116659	VILASHPI c	0	9.3	0	0	0.6	5.4	1.7	16	78.5	78.5	0	0	78.5	0	0	0	0	0	0			
311	Chak Pheri	116660	VILASHPI c	0	18.2	0	0	7.4	0	0	0	144.4	144.4	0	0	144.4	0	0	0	0	0	0			
312	Khamri	116661	VILASHPI c	0	30.3	0	0	0.5	7.1	5.4	10.3	116.9	112.8	4.1	0	112.8	0	0	0	0	0	0			
313	Hamidabad	116662	VILASHPI b	0	20.4	0	0	0	2.4	3.3	21.6	140.6	132.6	8	0	132.6	0	0	0	0	0	0			
314	Gularia Tuela	116663	VILASHPI c	0	33.4	0	0	0	0	0	4.1	306.4	306.4	0	0	306.4	0	0	0	0	0	0			
315	Bair Khera	116664	BILASPUi b	0	10	0	0	3.8	0	0	0	216.1	216	0.2	216	0	0	0	0	0	0	0			
316	Bair Kheri Faizal	116665	VILASHPI b	0	24.3	0	0	0	0	0	0	157	151	6	101	50	0	0	0	0	0	0			
317	Qadriganj	116666	BILASHPI b	0	10.6	0	0	0	0	0	0.9	237.6	224.4	13.2	0	104.4	0	0	120						
318	Qasamganj	116667	VILASHPI b	0	16	0	0	1	0.2	2.5	18.4	135.5	120.6	14.9	0	120.6	0	0	0	0	0	0			
319	Sihariya	116668	VILASHPI b	0	19.1	0	0	0.8	10.3	3.1	11.8	106.2	101.2	5	0	101.1	0	0	0	0	0	0			
320	Gaganpur	116669	VILASHPI a	0	6.5	0	0.7	0	0	1.5	0	150.6	150.6	0	0	0	0	0	151						
321	Sihore	116670	BILASPUi b	0	15.6	0	0	0	0	1.5	0	226.5	226.5	0	0	0	0	0	227						
322	Hamid Nagar	116671		0	7.7	0	0	0	0.5	1.7	0	212.2	212.2	0	0	0	0	0	212						
323	Parbat Bans	116672	VILASHPI a	0	6	0	0	0	0.7	0.5	0	85.2	85.2	0	0	0	0	0	85.2						
324	Shivnagar Near I	116673	VILASHPI a	0	46.6	0	0	0	0	3.7	0	202.5	202.5	0	0	0	0	0	203						
325	Ratan Pura	116674	VILASHPI a	0	4.6	0	0	5.7	0	4.6	0	190.7	185.5	5.2	0	0	0	0	186						
326	Sikraura	116675	VILASHPI b	0	16.6	0	0	0	0	0	1.7	194	181.2	12.8	80	51.1	0	0	50.1						
327	Bishnpur Jagir	116676	VILASHPI a	0	9.8	0	0	0	0	0	0	152.4	134.7	17.4	0	134.7	0	0	0	0	0	0			
328	Ramnagar	116677	VILASHPI a	30.3	0	0	0	0	0	0	0	155.4	155.4	0	0	0	0	0	155						
329	Chandayan	116678		0	52.8	0	0	186	0	0	0	409.1	409.1	0	0	409.1	0	0	0	0	0	0			
330	Manihar Khera	116679		0	33.9	0	0	18.3	0	0	0	329.7	323	6.8	0	323	0	0	0	0	0	0			
331	Dibdiba	116680	VILASHPI c	0	47.2	0	0	1.9	121.7	0	0	755	751.2	3.8	0	751.2	0	0	0	0	0	0			
332	Bharatpur	116681		0	45.6	0	0	4.4	0	0	0	78.4	74.9	3.4	0	74.9	0	0	0	0	0	0			
333	Inderpur	116682		0	42.1	0	0	12.2	0	0	0	228.6	226.9	1.7	0	226.9	0	0	0	0	0	0			

Census of India 2011- Village Directory**Amenities and Land use (As in 2009)****Name of District:-Rampur Location CodeNo:-136****Name of CD Block:-Bilaspur Location CodeNo:-0051**

Sr.No.	Name village	Location code no.	Total area of the village (in hectares rounded up to one decimal place)	Total population (2011 census)	Number of households (2011 census)	Number of educational amenities available. (If not available within the village , the distance range code viz; a for < 5 Kms, b for 5-10 Kms and c for 10+ kms of nearest place where facility is available is given).														
						Pre-Primary school (PP)	Primary school (P)	Middle school (M)	Secondary School (S)	Senior Secondary school (SS)	Degree college of arts science & commerce (ASC)	Engineering college(EC)	Medical college (MC)	Management institute (MI)	Polytechnic (Pt)	Vocational training school /ITI	Non-formal training centre (NFTC)	Special school for disabled (SSD)	Others (specify)	
1	2	3	4	5	6	7	8	9	10	11	12	13	14	15	16	17	18	19	20	
334	Kaushalganj	116683	117.8	223	48 a	a	a	b	b	c				c	c	c	c	c		
335	Temra	116684	524.4	1069	224		1	1 b	b	c	a					c				
336	Jafrabad	116685	289.2	539	106 a		1 a	a	a	b	b			c	c	c	a			
337	Sihora	116686	245.8	190	34 a	a	a	a	a	b	b			c	c	c				
338	Shri Nagar	116687	169.8	235	35 b		a	b	b	b	c	b	c	c	c		b	c		
339	Lalpur	116688	329	1407	270	1	2	1	1 b	b	b	b	b		c	c			1	
340	Kota Ali Nagar	116689	290.4	1331	283		1	1 b	b	b	a	b			c	c			1	
341	Gokal Nagri	116690	283.1	1146	235 b		1 a	b	b	b	a	b	c	c	c				1	
342	Dhuryai	116691	469.4	542	118		1	1 b	b	b	a	c		c	c				2	
343	Baradari	116692	308.2	213	47		b	b	b	b	c	b				c				
344	Khanpur	116693	210.8	951	188		1	1 b	b	c	b					c				
345	Chandpur	116694	86.2	72	15		a	a	b	b	c	b					c			
346	Sua Nagla	116695	417.2	593	83		1	1 b	b	c	b						c			
347	Bachhyai	116696	269.6	20	10		a	a	c	c	c						c			
348	Phoolpur	116697	157.3	75	15		b	b			c	c					c			
349	Beehat	116698	215	266	53 b		a	b	b	c	c	b	c	c	c	c	c	c	c	
350	Hazaratpur	116699	379.4	803	132 b		1 b	b	c	c	b	c	c	c	c	c	c	c	c	
351	Bidhwa Nagla	116700	357.5	154	26 b		a	b	b	c	c	b	c	c	c	c	c	c	c	
352	Manpur Ojha	116701	543.4	7302	1459	1	4	3	1	1 b	a			c	c				1	
353	Phul Sungha	116702	123.8	162	26		a	a	a	a	b	c					b			
354	Phul Sunghi	116703	115	254	49		a	a	a	a	b	b					b			
355	Saktuwa	116704	241.6	1021	187		1 b	b	b	b	c						b			
356	Dhaki	116705	232.4	714	142		1 a	a	a	b	c						b			
357	Beebra	116706	233.1	307	60 b		a	a	b	b	b	b	b		c	c			1	
358	Bijli	116707	243	245	43 c		a	a	b	c	b				c	c				
359	Khata	116708	263	461	83 c			a	b	c	b				c	c				
360	Mangadpur	116709	115	198	36			a	b	c	c	b			c	c				
361	Aqilpur	116710	164	777	116		1 a	b	c	c	b				c	c				
362	Gulapur	116711	112	357	66			a	b	c	c	b			c	c				
363	Ahamdabad	116712	138.5	73	18															
364	Rawana Kannu	116713	181.6	1	1															
365	Saintoli	116714	270.3	0	0															
366	Meerganj	116715	123.3	0	0															
367	Rawana Lala Uri	116716	187.8	585	111			1	1 c	c	c	c			c	c				
368	Paipura	116717	260.4	1242	239			1	1 c	c	a	c			c	c				
369	Milak Mafi Pai F	116718	54	109	23		a	a	b	b	c	c			c	b				
370	Gularia Beejla	116719	101.4	205	38		a	a	c	c	c	c			c	c				
371	Shiv Nagar Near	116720	96	132	26			a	c	c	c	c			c	c				
372	Hayat Nagar Goc	116721	102.9	409	63				a	b	b	c			c	b				
373	Godhi	116722	359.4	2612	432	1	2	2	1	1 c	c				c	c			1	
374	Rampura Bujurg	116723	384.1	3119	546	1	2	1 c	c	c	c				c	c				
375	Dalki	116724	256.7	1300	218		1	1 a	a	c	b						c			
376	Malki Kamalpur	116725	116.3	302	48				b	b	c	c					c			
377	Rustampur	116726	111.4	303	51															
378	Jamnapur	116727	111.6	230	49 b		a		b	b	b	c	c	c	c	c				
379	Rawana Ghasi	116728	68	90	20 b		b	b	b	b	b	c					b			
380	Mushrrafganj	116729	83.3	318	54 b				b	b	b	b					b			
381	Gangapur Khurd	116730	98	17	2															
382	Alwa Nagla	116731	96.5	176	33		b	b	b	b	b	c					b			
383	Bholapur Qadim	116732	117.5	140	35			a	a		c	c					c			

Census of India 2011- Village Directory**Amenities and Land use (As in 2009)**

Name of District:-Rampur Location Code No:-136

Name of CD Block:-Bilaspur Location CodeNo:-0051

Sr. No.	Name village	Location code no.	Number of Medical Amenities available. (If not available within the village, the distance range code viz; a for < 5 Kms, b for 5-10 Kms and c for 10+ kms of nearest place where facility is available is given).										Number of Non-Government Medical Amenities available.							
			Community health centre (CHC)	Primary health centre (PHC)	Primary health sub centre (PHS)	Maternity and child welfare centre (MCWC)	T. B. clinic (TBC)	Hospital-allopathic (HA)	Hospital-alternative medicine (HO)	Dispensary (D)	Veterinary hospital (VH)	Mobile health clinic (MHC)	Family welfare centre (FWC)	Charitable non Govt. hospital/Nursing home.	Medical practitioner with MBBS Degree	Medical practitioner with other degree	Medical practitioner with no degree	Traditional practitioner and faith healer.	Medicine Shop	Others
1	2	3	21	22	23	24	25	26	27	28	29	30	31	32	33	34	35	36	37	38
334	Kaushalganj	116683	b	b	b	b	c	c	c	c	c	c	c	0	0	0	0	0	0	0
335	Temra	116684	c	c	c	c	c	c	c	c	a	c	c	0	0	0	0	0	0	0
336	Jafrabad	116685	b	b	b	b	c	b	b	b	b	b	b	0	0	0	0	0	0	0
337	Sihora	116686	b	b	b	c	b	b	b	b	b	b	b	0	0	0	0	0	0	0
338	Shri Nagar	116687	b	b	b	c	b	b	b	b	b	b	b	0	0	0	0	0	0	0
339	Lalpur	116688	b	b	b	1	b	b	b	b	b	b	b	0	0	0	0	0	0	0
340	Kota Ali Nagar	116689	b	b	b	b	b	b	b	b	b	b	b	0	0	0	0	0	0	0
341	Gokal Nagri	116690	b	b	a	b	b	b	b	b	a	c	c	0	0	0	0	0	0	0
342	Dhuryai	116691	c	c	a	a	c	c	c	c	c	c	c	0	0	0	0	0	0	0
343	Baradari	116692	c	c	c	c	c	c	c	c	b	c	c	0	0	0	0	0	0	0
344	Khanpur	116693	c	c	b	c	c	c	c	c	c	c	c	0	0	0	1	0	0	0
345	Chandpur	116694	c	c	b	c	c	c	c	c	c	c	c	0	0	0	0	0	0	0
346	Sua Nagla	116695	c	c	c	c	c	c	c	c	c	c	c	0	0	0	0	0	0	0
347	Bachhyai	116696	c	c	c	c	c	c	c	c	c	c	c	0	0	0	0	0	0	0
348	Phoolpur	116697	c	c	c	c	c	c	c	c	c	c	c	0	0	0	0	0	0	0
349	Beehat	116698	b	b	b	b	c	c	c	c	c	c	c	0	0	0	0	0	0	0
350	Hazaratpur	116699	b	b	b	b	c	c	c	c	c	c	c	0	0	0	1	0	0	0
351	Bidhwa Nagla	116700	b	b	b	b	c	c	c	c	c	c	c	0	0	0	0	0	0	0
352	Manpur Ojha	116701		1		1	c	c	c	c	b		1	0	1	2	0	0	1	0
353	Phul Sungha	116702	b	b	b	b	b	b	b	b	b	b	b	0	0	0	0	0	0	0
354	Phul Sunghi	116703	b	b	b	b	b	b	b	b	b	b	b	0	0	0	0	0	0	0
355	Saktuwa	116704	b	b	b	b	b	b	b	b	b	b	b	0	0	0	0	0	0	0
356	Dhaki	116705	b	b	b	b	b	b	b	b	b	b	b	0	0	0	0	0	0	0
357	Beebra	116706	b	b	b	b	b	b	b	b	b	b	b	0	0	0	0	0	0	0
358	Bijli	116707	c	c	a	c	c	c	c	c	c	c	c	0	0	0	0	0	0	0
359	Khata	116708	c	c	a	c	c	c	c	c	c	c	c	0	0	0	0	0	0	0
360	Mangadpur	116709	c	c	a	c	c	c	c	c	c	c	c	0	0	0	0	0	0	0
361	Aqilpur	116710	c	c	a	c	c	c	c	c	c	c	c	0	0	0	0	0	0	0
362	Gulapur	116711	c	c	a	c	c	c	c	c	c	c	c	0	0	0	0	0	0	0
363	Ahamdabad	116712												0	0	0	0	0	0	0
364	Rawana Kannu	116713												0	0	0	0	0	0	0
365	Saintoli	116714																		
366	Meerganj	116715																		
367	Rawana Lala Uri	116716	c	c	a	c	c	c	c	c	a	c	c	0	0	0	0	0	0	0
368	Paipura	116717	c	c	a	c	c	c	c	c	a	c	c	0	0	0	0	0	0	0
369	Milak Mafi Pai F	116718	b	b	a	b	b	b	b	b	a	b	b	0	0	0	0	0	0	0
370	Gularia Beejla	116719	c	c	a	c	c	c	c	c	a	c	c	0	0	0	0	0	0	0
371	Shiv Nagar Near	116720	c	c	a	c	c	c	c	c	a	c	c	0	0	0	0	0	0	0
372	Hayat Nagar Goc	116721	b	b	a	b	b	b	b	b	a	b	a	0	0	0	0	0	0	0
373	Godhi	116722	c	c		1	c	c	c	c	a	c	1	0	0	0	2	0	0	0
374	Rampura Bujurg	116723	c	c	b	1	c	c	c	b	c	c	c	0	0	0	0	0	0	0
375	Dalki	116724	c	c	c		c	c	c	c	c	c	c	0	0	0	0	0	0	0
376	Malki Kamalpur	116725	c	c	b		c	c	c	c	c	c	c	0	0	0	0	0	0	0
377	Rustampur	116726	c	b	b		b	b	b	b	b	b	b	0	0	0	0	0	0	0
378	Jamnapur	116727	b	b	b	b	b	b	b	b	b	b	b	0	0	0	0	0	0	0
379	Rawana Ghasi	116728	c	b	b		b	b	b	b	b	b	c	0	0	0	0	0	0	0
380	Mushrrafganj	116729	c	b	b		b	b	b	b	b	b	b	0	0	0	0	0	0	2
381	Gangapur Khurd	116730												0	0	0	0	0	0	0
382	Alwa Nagla	116731	c	b	b		b	b	b	b	b	b	b	0	0	0	0	0	0	0
383	Bholapur Qadim	116732	c	c	c	c	c	c	c	c	c	c	c	0	0	0	0	0	0	0

Census of India 2011- Village Directory**Amenities and Land use (As in 2009)**

Name of District-Rampur Location Code No:-136

Name of CD Block:-Bilaspur Location CodeNo:-0051

Sr.No.	Name village	Location code no.	Availability of drinking water - Yes / No								Availability of toilet & others Yes / No			
			Tap water (Treated/Untreated)	Well water (Covered /Uncovered well)	Hand Pump	Tube wells / Bore well	Spring	River / Canal	Tank / Pond / Lake	Others	Community toilet including bath.	Community toilet excluding bath.	Rural sanitary mart or sanitary hardware outlet available near the village.	Community bio-gas or recycle of waste for productive use.
1	2	3	39	40	41	42	43	44	45	46	47	48	49	50
334	Kaushalganj	116683	Yes	No	Yes	No	No	No	No	No	No	No	No	No
335	Temra	116684	No	No	Yes	No	No	No	No	No	No	No	No	No
336	Jafrabad	116685	Yes	No	Yes	Yes	No	Yes	Yes	No	No	No	No	No
337	Sihora	116686	Yes	No	Yes	Yes	No	No	Yes	No	No	No	No	No
338	Shri Nagar	116687	Yes	No	Yes	Yes	No	No	Yes	No	No	No	No	No
339	Lalpur	116688	No	No	Yes	Yes	No	No	No	No	No	No	No	No
340	Kota Ali Nagar	116689	No	No	Yes	Yes	No	No	No	No	No	No	No	No
341	Gokal Nagri	116690	No	No	Yes	Yes	No	No	No	No	No	No	No	No
342	Dhuryai	116691	No	No	Yes	No	No	No	No	No	No	No	No	No
343	Baradari	116692	No	No	Yes	No	No	No	No	No	No	No	No	No
344	Khanpur	116693	No	No	Yes	No	No	No	No	No	No	No	No	No
345	Chandpur	116694	No	No	Yes	No	No	No	No	No	No	No	No	No
346	Sua Nagla	116695	Yes	No	Yes	No	No	Yes	No	No	No	No	No	No
347	Bachhyai	116696	Yes	No	Yes	Yes	No	No	No	No	No	No	No	No
348	Phoolpur	116697	Yes	No	Yes	No	No	No	No	No	No	No	No	No
349	Beehat	116698	No	No	Yes	No	No	No	No	No	No	No	No	No
350	Hazaratpur	116699	Yes	No	Yes	No	No	Yes	No	No	No	No	No	No
351	Bidhwa Nagla	116700	No	No	Yes	No	No	No	No	No	No	No	No	No
352	Manpur Ojha	116701	No	No	Yes	Yes	No	No	No	No	No	No	No	No
353	Phul Sungha	116702	No	No	Yes	No	No	No	No	No	No	No	No	No
354	Phul Sunghi	116703	No	No	Yes	No	No	No	No	No	No	No	No	No
355	Saktuwa	116704	No	No	Yes	No	No	Yes	No	No	No	No	No	No
356	Dhaki	116705	No	No	Yes	No	No	Yes	No	No	No	No	No	No
357	Beebra	116706	No	No	Yes	Yes	No	No	No	No	No	No	No	No
358	Bijli	116707	No	No	Yes	No	No	No	No	No	No	No	No	No
359	Khata	116708	No	No	Yes	No	No	No	No	No	No	No	No	No
360	Mangadpur	116709	No	No	Yes	No	No	No	No	No	No	No	No	No
361	Aqilpur	116710	No	No	Yes	No	No	Yes	No	No	No	No	No	No
362	Gulapur	116711	No	No	Yes	No	No	No	No	No	No	No	No	No
363	Ahamdabad	116712	No	No	No	No	No	No	No	No	No	No	No	No
364	Rawana Kannu	116713	No	No	No	No	No	No	No	No	No	No	No	No
365	Saintoli	116714												
366	Meerganj	116715												
367	Rawana Lala Uri	116716	No	No	Yes	No	No	Yes	No	No	No	No	No	No
368	Paipura	116717	No	No	Yes	No	No	Yes	No	No	No	No	No	No
369	Milak Mafi Pai F	116718	No	No	Yes	No	No	No	No	No	No	No	No	No
370	Gularia Beejla	116719	No	No	Yes	No	No	No	No	No	No	No	No	No
371	Shiv Nagar Near	116720	No	No	Yes	No	No	No	No	No	No	No	No	No
372	Hayat Nagar Goc	116721	No	No	Yes	No	No	No	No	No	No	No	No	No
373	Godhi	116722	Yes	No	Yes	No	No	Yes	No	No	No	No	No	No
374	Rampura Bujurg	116723	No	No	Yes	No	No	Yes	No	No	No	No	No	No
375	Dalki	116724	Yes	No	Yes	No	No	No	Yes	No	No	No	No	No
376	Malki Kamalpur	116725	Yes	No	Yes	No	No	No	Yes	No	No	No	No	No
377	Rustampur	116726	Yes	Yes	Yes	No	No	No	No	No	No	No	No	No
378	Jamnapur	116727	No	No	Yes	Yes	No	No	Yes	No	No	No	No	No
379	Rawana Ghasi	116728	Yes	No	Yes	No	No	No	No	No	No	No	No	No
380	Mushrafganj	116729	Yes	No	Yes	No	No	No	No	No	No	No	No	No
381	Gangapur Khurd	116730	No	No	No	No	No	No	No	No	No	No	No	No
382	Alwa Nagla	116731	No	No	Yes	No	No	No	No	No	No	No	No	No
383	Bholapur Qadim	116732	No	No	No	No	No	No	No	No	No	No	No	No

Census of India 2011- Village Directory**Amenities and Land use (As in 2009)**

Name of District:-Rampur Location Code No:-136

Name of CD Block:-Bilaspur Location CodeNo:-0051

Sr. No.	Name village	Location code no.	Communication and transport facilities (If amenities available code -Yes is given except for Village Pin Code ,If not available within the village , the distance range code viz; a for < 5 Kms, b for 5-10 Kms and c for 10+ kms of nearest place where facility is available is given).																
			Post office(PO)	Sub post office (SPO)	Post & Telegraph office (P&TO)	Village Pin Code	Telephones (Land lines)	Public call office (PCO)	Mobile phone coverage	Internet cafes/ Common service centre (CSC)	Private courier facility	Bus service (Public & Private)	Railway stations	Auto/Modified Autos	Taxis and Vans	Tractors	Cycle-pulled rickshaws(Manual & Machine driven)	Carts driven by animals	Sea /River ferry service
1	2	3	51	52	53	54	55	56	57	58	59	60	61	62	63	64	65	66	67
334	Kaushalganj	116683	b	b	b		Yes	Yes	Yes	c	c	c	c	c	c	c	c	c	c
335	Temra	116684	c	a	c			a	Yes	c	c	c	c						Yes
336	Jafrabad	116685	b	a	b		Yes	Yes	Yes	b	b	b	b	Yes	b	Yes	b	Yes	
337	Sihora	116686	b	a	b		Yes	a	Yes	b	b	b	Yes	b	Yes	b	Yes	Yes	
338	Shri Nagar	116687	a	b	b		Yes	b	Yes	b	b	b	b	b	b	Yes	Yes	Yes	
339	Lalpur	116688	b	Yes	b		b		Yes	b	b	Yes	b	b	b	b	Yes	Yes	
340	Kota Ali Nagar	116689	b	Yes	b		Yes	Yes	Yes	b	b	Yes	a	Yes	b		Yes	Yes	
341	Gokal Nagri	116690	b	a	b		Yes	a	Yes	b	b	b	a	b	b	b	Yes	Yes	
342	Dhuryai	116691	c	a	c		c	a	Yes	c	c	c	b	c	c	c	Yes	Yes	
343	Baradari	116692	c	b			b	Yes	c	c	c	c	c					Yes	
344	Khanpur	116693	c	b			b	Yes	c	c	c	c	c					Yes	
345	Chandpur	116694	c	b			b	Yes	c	c	c	c	c					Yes	
346	Sua Nagla	116695	c	b	c		c	c	Yes	c	c							Yes	
347	Bachhyai	116696	c	b			c	c	c	c	c					Yes	Yes	Yes	
348	Phoolpur	116697	c	b	c		c	c	c	c	c					Yes	Yes	Yes	
349	Beehat	116698	b	b	b		Yes	b	Yes	c	c	c	c	c	c	c	c	Yes	c
350	Hazaratpur	116699	c	c	c		Yes	b	Yes	c	c	c	c	c	c	c	c	c	
351	Bidhwa Nagla	116700	b	b	b		Yes	b	Yes	c	c	c	c	c	c	c	c	Yes	c
352	Manpur Ojha	116701	c	Yes	Yes				Yes	c	c	Yes	b	c	Yes	Yes	Yes	Yes	
353	Phul Sungha	116702	c	a	b		b	b	Yes	b	b		c					Yes	
354	Phul Sunghi	116703	c	a	b		b	b	Yes	b	b		c					Yes	
355	Saktuwa	116704	c	a	b		b	b	Yes	b	b		b					Yes	
356	Dhaki	116705	c	a	b		b	b	Yes	b	b		b					Yes	
357	Beebra	116706	b	b	b		Yes	a	Yes	b	b	b	a	b	b	b	Yes	Yes	
358	Bijli	116707	c	a	c		c	c	Yes	c	c	b	c	c				Yes	
359	Khata	116708	c	a	c		c	c	Yes	c	c	b	c	c				Yes	
360	Mangadpur	116709	c	a	c		c	c	Yes	c	c	b	c	c				Yes	
361	Aqilpur	116710	c	a	c		c	c	Yes	c	c	b	c	c				Yes	
362	Gulapur	116711	c	a	c		c	c	Yes	c	c	b	c	c				Yes	
363	Ahamdabad	116712																	
364	Rawana Kannu	116713																	
365	Saintoli	116714																	
366	Meerganj	116715																	
367	Rawana Lala Uri	116716	c	a	c		c	c	Yes	c	c	a	c	c				Yes	
368	Paipura	116717	c	a	c		c	c	Yes	c	c	a	c	c				Yes	a
369	Milak Mafi Pai F	116718	c	a	b		b	b	Yes	b	b	a	b	b					
370	Gularia Beejla	116719	a	a	c		c	c	Yes	c	c	b	c	c				Yes	
371	Shiv Nagar Near	116720	c	a	c		c	c	Yes	c	c	b	c	c				Yes	
372	Hayat Nagar Goc	116721	c	a	b		a	a	Yes	b	b	a	b	a	a				
373	Godhi	116722	c	Yes	c		Yes	Yes	Yes	c	c	a	b		Yes	Yes	Yes	Yes	Yes
374	Rampura Bujurg	116723	c	Yes	c		c	a	Yes	c	c	a	c	c	Yes			Yes	
375	Dalki	116724	c	b	c				Yes				c			Yes	Yes	Yes	
376	Malki Kamalpur	116725	c	b	c						c		c			Yes	Yes	Yes	
377	Rustampur	116726	c	b	b						b		b			Yes	Yes		
378	Jamnapur	116727	c	b	b		b	Yes	b	b	b	b	b	b	b	Yes		Yes	
379	Rawana Ghasi	116728	c	b	b						b	b	b		b	Yes	Yes	Yes	
380	Mushrrafganj	116729	c	b	b						b	b	b			Yes	Yes	Yes	
381	Gangapur Khurd	116730																	
382	Alwa Nagla	116731	c	b	b							b	b	b		Yes	Yes		
383	Bholapur Qadim	116732	c	b	c		c	a	Yes	c	c	c	c	c				Yes	

Census of India 2011- Village Directory**Amenities and Land use (As in 2009)**

Name of District:-Rampur Location Code No:-136

Name of CD Block:-Bilaspur Location CodeNo:-0051

Sr. No.	Name village	Location code no.	Village connected to highways,village roads, banks & credit societies (If amenities available code -Yes is given, If not available within the village , the distance range code viz; a for < 5 Kms, b for 5-10 Kms and c for 10+ kms of nearest place where facility is available is given).												
			Connected to national highway(NH)	Connected to state highway(SH)	Connected to major district road (MDR)	Connected to others district road	Pucca roads	Katcheha roads	Water bounded macadam(WBM) roads	Navigable waterway (river/canal)(NW)	Footpaths (FP)	Commercial & Co-operative Banks	ATM	Agricultural Credit Societies	
1	2	3	68	69	70	71	72	73	74	75	76	77	78	79	
334	Kaushalganj	116683	Yes	Yes	Yes	Yes	b	Yes	b	b	Yes	b	c	c	
335	Temra	116684	c	c		Yes	Yes	Yes			Yes	c	c	b	
336	Jafrabad	116685	Yes	Yes	Yes	Yes	Yes	Yes	Yes		Yes	a	b	a	
337	Sihora	116686	Yes	Yes	Yes	Yes	Yes	Yes	Yes		Yes	a	b	a	
338	Shri Nagar	116687	c	b	b	Yes	Yes	Yes	b		Yes	b	b	b	
339	Lalpur	116688	c	Yes	b	Yes	Yes	Yes			Yes	b	b	b	
340	Kota Ali Nagar	116689	c	Yes	a	Yes	Yes	Yes			Yes	Yes	b	b	
341	Gokal Nagri	116690	c	a	a	Yes	Yes	Yes	Yes		Yes	a	b	b	
342	Dhuryai	116691	c	b	b	Yes	Yes	Yes			Yes	c	c	b	
343	Baradari	116692	c	c			Yes	Yes			Yes	b	c	b	
344	Khanpur	116693	c	c			Yes	Yes			Yes	c	c	c	
345	Chandpur	116694	c	c			Yes	Yes			Yes	c	c	c	
346	Sua Nagla	116695	c	c		Yes		Yes	Yes		Yes	c	c	c	
347	Bachhyai	116696	c	c	a	Yes		Yes	Yes		Yes	c	c	c	
348	Phoolpur	116697	c	c	b	Yes		Yes	Yes		Yes	c	b	c	
349	Beehat	116698	c	b	Yes	Yes	Yes	Yes	Yes		Yes	b	c	c	
350	Hazaratpur	116699	c	c	c	c	Yes	Yes	Yes		Yes	b	c	b	
351	Bidhwa Nagla	116700	c	b	Yes	Yes	Yes	Yes	Yes		Yes	b	c	c	
352	Manpur Ojha	116701	c	a	a	Yes	Yes	Yes	Yes		Yes	Yes	c	a	
353	Phul Sunggha	116702	c	b		Yes	Yes	Yes			Yes	b	b	b	
354	Phul Sunggha	116703	c	b		Yes	Yes				Yes	b	b	b	
355	Saktuwa	116704	c	b		Yes	Yes				Yes	b	b	b	
356	Dhaki	116705	c	b		Yes	Yes				Yes	b	b	b	
357	Beebra	116706	c	b	b	Yes	Yes	Yes	Yes		Yes	Yes	b	a	
358	Bijli	116707	c	c		Yes	Yes	Yes			Yes	c	c	c	
359	Khata	116708	c	c	b	Yes	Yes				Yes	c	c	c	
360	Mangadpur	116709	c	c	b	Yes	Yes				Yes	c	c	c	
361	Aqilpur	116710	c	c	b	Yes	Yes				Yes	c	c	c	
362	Gulapur	116711	c	c	b	Yes	Yes				Yes	c	c	c	
363	Ahamdabad	116712	c					Yes			Yes				
364	Rawana Kannu	116713	c					Yes			Yes				
365	Saintoli	116714													
366	Meerganj	116715													
367	Rawana Lala Uri	116716	c	c	a	Yes	Yes				Yes	c	c	c	
368	Paipura	116717	c	c	Yes	Yes	Yes				Yes	c	c	c	
369	Milak Mafi Pai F	116718	c	b		Yes	Yes				Yes	b	b	b	
370	Gularia Beejla	116719	c	c	a	Yes	Yes				Yes	c	c	c	
371	Shiv Nagar Near	116720	c	c		Yes	Yes				Yes	c	c	c	
372	Hayat Nagar Goc	116721	c	b	b	Yes	Yes				Yes	b	b	b	
373	Godhi	116722	c	b	b	Yes		Yes			Yes	b	b	Yes	
374	Rampura Bujurg	116723	c	c	a	Yes	Yes	Yes			Yes	c	c	c	
375	Dalki	116724	c	c	c	Yes	Yes	Yes	Yes		Yes	c	c	c	
376	Malki Kamalpur	116725	c	c	b	Yes	Yes	Yes	Yes		Yes	c	c	c	
377	Rustampur	116726	c	b	b	Yes	Yes	Yes	Yes		Yes	b	b	b	
378	Jamnapur	116727	c	b	b	a	a	Yes	Yes		Yes	b	b	b	
379	Rawana Ghasi	116728	c	b	b	Yes	Yes	Yes	Yes		Yes	b	b	b	
380	Mushrrafganj	116729	c	b	b	Yes	Yes	Yes	Yes		Yes	b	b	b	
381	Gangapur Khurd	116730	c					Yes			Yes				
382	Alwa Nagla	116731	c	b	b	a	a	a	a		Yes	b	b	b	
383	Bholapur Qadim	116732	c	c		Yes		Yes	Yes		Yes	c	c	Yes	

Census of India 2011- Village Directory**Amenities and Land use (As in 2009)**

Name of District:-Rampur Location Code No:-136

Name of CD Block:-Bilaspur Location CodeNo:-0051

Sr.No.	Name village	Location code no.	Availability of miscellaneous facilities (If amenities available code -Yes is given, If not available within the village , the distance range code viz; a for < 5 Kms, b for 5-10 Kms and c for 10+ kms of nearest place where facility is available is given).														Availability of electricity (Yes/No)							
			Self-Help Group (SHG)	Public distribution system (PDS) shop	Mandis / Regular market	Weekly Haat	Agricultural marketing society	Integrated Child Development Scheme (Nutritional Centres)	Anganwadi Centre (Nutritional Centres)	Others (Nutritional Centres)	ASHA (Accredited Social Health Activist)	Community centre with/without TV	Sports Field,	Sports Club / Recreation Centre	Cinema / Video Hall	Public Library	Public Reading Room	Newspaper Supply	Assembly Polling station	Birth & Death Registration Office	Power Supply for Domestic Use (ED)	Power Supply for Agricultural Use (EAG)	Power Supply for Commercial Use (EC)	Power Supply for All Uses (EA)
1	2	3	80	81	82	83	84	85	86	87	88	89	90	91	92	93	94	95	96	97	98	99	100	101
334	Kaushalganj	116683	Yes	a	c	b	c	c	a	Yes	Yes	c	b	c	c	c	c	a	c	No	Yes	No	Yes	
335	Temra	116684	Yes	Yes	c	b	c	Yes	Yes	Yes	Yes	Yes	c	c	Yes	c	Yes	c	Yes	c	Yes	Yes	Yes	Yes
336	Jafrabad	116685	Yes	a	b	b	b	b	Yes	Yes	Yes	c	b	b	b	b	b	Yes	Yes	a	Yes	Yes	No	Yes
337	Sihora	116686	Yes	Yes	b	b	b	b	Yes	Yes	Yes	b	a	b	b	b	b	Yes	a	Yes	No	Yes	No	Yes
338	Shri Nagar	116687	Yes	a	b	b	b	b	a	Yes	a	b	b	b	b	b	b	Yes	a	a	No	Yes	No	Yes
339	Lalpur	116688	Yes	Yes	b	b	b	b	Yes	Yes	Yes	b	b	b	b	c	c	Yes	Yes	b	Yes	Yes	Yes	Yes
340	Kota Ali Nagar	116689	Yes	Yes	b	b	b	b	Yes	Yes	Yes	b	b	b	b	c	c	Yes	Yes	b	Yes	Yes	No	Yes
341	Gokal Nagri	116690	Yes	a	b	a	b	b	Yes	Yes	Yes	b	b	b	b	b	b	Yes	Yes	Yes	Yes	Yes	No	Yes
342	Dhuryai	116691	Yes	Yes	c	a	c	c	Yes	Yes	Yes	c	c	c	c	c	a	Yes	c	Yes	Yes	Yes	Yes	Yes
343	Baradari	116692	Yes	Yes	c	b	c	Yes	Yes	Yes	Yes	c	c	c	c	c	Yes	c	b	c	Yes	Yes	Yes	Yes
344	Khanpur	116693	Yes	Yes	c	b	c	Yes	Yes	Yes	Yes	Yes	c	c	Yes	c	Yes	c	Yes	c	Yes	Yes	Yes	Yes
345	Chandpur	116694	Yes	a	c	b	c	Yes	Yes	Yes	Yes	Yes	c	c	c	c	Yes	c	a	c	Yes	Yes	Yes	Yes
346	Sua Nagla	116695	Yes	Yes	c	Yes	Yes	Yes	Yes	Yes	Yes	Yes	Yes	Yes	c	c	c	Yes	Yes	Yes	Yes	Yes	Yes	Yes
347	Bachhyai	116696	Yes	Yes	Yes	Yes	Yes	Yes	Yes	Yes	Yes	Yes	Yes	Yes	c	c	c	Yes	Yes	Yes	Yes	Yes	Yes	Yes
348	Phoolpur	116697	Yes	Yes	Yes	Yes	Yes	Yes	a	Yes	Yes	Yes	Yes	Yes	c	c	Yes	a	c	Yes	Yes	Yes	Yes	Yes
349	Beehat	116698	Yes	a	b	b	c	c	a	Yes	a	c	b	c	c	c	c	a	c	No	Yes	No	Yes	Yes
350	Hazaratpur	116699	Yes	Yes	c	b	b	c	Yes	Yes	Yes	c	c	c	c	c	c	Yes	c	Yes	Yes	Yes	Yes	Yes
351	Bidwa Nagla	116700	b	a	b	b	c	c	a	Yes	a	c	b	c	c	c	c	a	c	No	Yes	No	Yes	Yes
352	Manpur Ojha	116701	Yes	Yes	Yes	Yes	a	Yes	Yes	Yes	c	Yes	Yes	b	b	b	Yes	Yes	Yes	Yes	Yes	No	Yes	Yes
353	Phul Sungha	116702	Yes	Yes	b	b	b	a	Yes	a	Yes	a	Yes	Yes	c	c	b	a	b	Yes	Yes	Yes	Yes	Yes
354	Phul Sunghi	116703	Yes	a	b	a	b	b	a	Yes	a	Yes	Yes	Yes	c	c	c	b	a	b	Yes	Yes	Yes	Yes
355	Saktuwa	116704	Yes	Yes	b	b	b	b	Yes	Yes	Yes	b	Yes	Yes	Yes	Yes	Yes	b	Yes	b	Yes	Yes	Yes	Yes
356	Dhaki	116705	Yes	Yes	b	b	b	b	a	Yes	a	b	Yes	Yes	Yes	Yes	Yes	b	a	b	Yes	Yes	Yes	Yes
357	Beebra	116706	Yes	a	b	b	b	b	Yes	Yes	Yes	b	Yes	b	b	b	b	Yes	a	b	Yes	Yes	Yes	Yes
358	Bijli	116707	Yes	Yes	c	a	c	c	Yes	Yes	c	Yes	Yes	c	c	c	c	a	c	Yes	Yes	Yes	Yes	Yes
359	Khata	116708	Yes	Yes	c	a	c	c	a	Yes	Yes	c	Yes	Yes	c	c	c	c	Yes	c	Yes	Yes	Yes	Yes
360	Mangadpur	116709	Yes	Yes	c	a	c	c	Yes	Yes	Yes	c	Yes	Yes	c	c	Yes	c	a	c	Yes	Yes	Yes	Yes
361	Aqilpur	116710	Yes	Yes	c	a	c	c	Yes	Yes	Yes	c	Yes	Yes	c	c	c	c	Yes	c	Yes	Yes	Yes	Yes
362	Gulapur	116711	Yes	Yes	c	a	c	c	Yes	Yes	Yes	c	Yes	Yes	c	c	c	a	c	Yes	Yes	Yes	Yes	Yes
363	Ahamdabad	116712	Yes	Yes	Yes	Yes	Yes	Yes	Yes	Yes	Yes	Yes	Yes	Yes	c	c	c	Yes	Yes	Yes	No	No	No	No
364	Rawana Kannu	116713	Yes	Yes	Yes	Yes	Yes	Yes	Yes	Yes	Yes	Yes	Yes	Yes	c	c	Yes	Yes	Yes	Yes	No	No	No	No
365	Saintoli	116714																						
366	Meerganj	116715																						
367	Rawana Lala Uri	116716	Yes	Yes	c	a	c	c	Yes	Yes	a	c	Yes	Yes	c	c	c	a	c	Yes	Yes	Yes	Yes	Yes
368	Paipura	116717	Yes	Yes	c	a	c	c	Yes	Yes	a	c	Yes	Yes	c	c	c	c	Yes	c	Yes	Yes	Yes	Yes
369	Milak Mafi Pai F	116718	Yes	a	b	a	b	a	Yes	a	b	Yes	Yes	c	c	c	b	a	b	Yes	Yes	Yes	Yes	Yes
370	Gularia Beeja	116719	Yes	a	c	a	c	c	a	Yes	a	c	Yes	Yes	c	c	c	a	c	Yes	Yes	Yes	Yes	Yes
371	Shiv Nagar Near	116720	Yes	a	c	a	c	c	a	Yes	a	c	Yes	Yes	c	c	c	a	c	Yes	Yes	Yes	Yes	Yes
372	Hayat Nagar Goc	116721	Yes	Yes	b	a	b	b	a	Yes	Yes	b	Yes	Yes	c	c	c	b	a	a	Yes	Yes	Yes	Yes
373	Godhi	116722	Yes	Yes	Yes	Yes	Yes	Yes	Yes	Yes	Yes	Yes	Yes	Yes	Yes	Yes	Yes	Yes	Yes	Yes	Yes	Yes	Yes	Yes
374	Rampura Bujurg	116723	Yes	Yes	c	Yes	c	Yes	Yes	Yes	Yes	c	Yes	Yes	c	c	c	Yes	Yes	Yes	Yes	Yes	Yes	Yes
375	Dalki	116724	Yes	c	c	Yes	Yes	Yes	Yes	Yes	Yes	c	Yes	Yes	c	c	Yes	c	c	Yes	Yes	Yes	Yes	Yes
376	Malki Kamalpur	116725	Yes	c	c	Yes	Yes	Yes	Yes	Yes	Yes	Yes	Yes	Yes	c	c	Yes	c	Yes	c	Yes	Yes	Yes	Yes
377	Rustampur	116726	Yes	b	b	Yes	Yes	Yes	a	Yes	a	Yes	Yes	Yes	c	b	Yes	b	b	b	Yes	Yes	Yes	Yes
378	Jannapur	116727	Yes	b	b	b	b	b	a	Yes	a	b	b	b	b	b	c	b	a	b	Yes	Yes	Yes	Yes
379	Rawana Ghasi	116728	Yes	b	b	Yes	Yes	Yes	b	Yes	Yes	Yes	Yes	Yes	c	b	Yes	b	b	b	Yes	Yes	Yes	Yes
380	Mushrafganj	116729	Yes	b	b	Yes	Yes	Yes	Yes	Yes	Yes	Yes	Yes	Yes	c	b	Yes	b	b	b	Yes	Yes	Yes	Yes
381	Gangapur Khurd	116730	Yes	Yes	Yes	Yes	Yes	Yes	Yes	Yes	Yes	Yes	Yes	Yes	c	c	c	Yes	Yes	Yes	No	No	No	No
382	Alwa Nagla	116731	b	b	Yes	Yes	Yes	Yes	a	Yes	a	Yes	Yes	Yes	c	b	Yes	b	b	b	Yes	Yes	Yes	Yes
383	Bholapur Qadim	116732	Yes	a	c	b	c	c	Yes	Yes	Yes	c	c	Yes	c	c	c	c	Yes	Yes	Yes	Yes	Yes	Yes

Census of India 2011- Village Directory

Amenities and Land use (As in 2009)

Name of District:-Rampur Location Code No:-136

Name of CD Block:-Bilaspur Location CodeNo:-0051

Sr.No.	Name village	Location code no.	Land Use												Land Use					Name of three most important commodities manufactured				
			Nearest Town	Area under different types of land use (in hectares rounded up to one decimal place)											Area irrigated by source (in hectare).									
				Name	Forests	Area under Non-agricultural Uses	Barren and Un-cultivable land	Permanent Pastures and Other Grazing Lands	Land Under Miscellaneous Tree Crops etc.	Culturable Waste Land	Fallow lands other than current fallows	Current Fallows	Net Area Sown	Total Irrigated Land Area	Total Un-irrigated Land Area	Canals (C)	Wells/Tube-wells(W/TW)	Tanks/Lakes(T/L)	Water Falls(WF)		Others(O)	First	Second	Third
1	2	3	102	103	104	105	106	107	108	109	110	111	112	113	114	115	116	117	118	119	120	121	122	
334	Kaushalganj	116683	VILASHPI c		0	5.7	0	0	0.7	0.5	0	0	110.9	97.2	13.8	0	97.2	0	0	0				
335	Temra	116684			0	29.7	0	0	7.5	0	0	0	487.2	486.4	0.9	0	486.4	0	0	0				
336	Jafrabad	116685			0	28.1	0	0	30.2	0	0	0	230.9	229.2	1.1	0	230.9	0	0	0				
337	Sihora	116686			0	26.8	0	0	2.9	0	0	0	216.1	216.1	0	0	0	0	0	0	216			
338	Shri Nagar	116687			0	16.2	0	0	11.7	0	0	0	141.8	141.8	0	0	141.8	0	0	0				
339	Lalpur	116688			0	32	0	0	0.4	0.4	3.6	0.2	292.4	292.4	0	0	292.4	0	0	0				
340	Kota Ali Nagar	116689			0	67.6	0	0	2	0	0.9	1.1	218.9	218.9	0	0	218.9	0	0	0				
341	Gokal Nagri	116690			0	29.6	0	0	7.9	0	0	0.7	244.9	244.9	0	0	244.9	0	0	0				
342	Dhuryai	116691			0	41.7	0	0	0.7	0	1	7	418.9	418.1	0.8	0	418.1	0	0	0				
343	Baradari	116692			0	38.1	0	0	9	0	0	0	261.2	259.7	1.5	0	259.7	0	0	0				
344	Khanpur	116693			0	17.6	0	0	10.2	0	0	0	183	182.8	0.2	0	182.8	0	0	0				
345	Chandpur	116694			0	12	0	0	1.6	0	0	0	72.6	72.5	0.1	0	72.5	0	0	0				
346	Sua Nagla	116695			0	33.4	0	0	13.5	0	0	15.6	354.6	341.8	12.9	0	341.8	0	0	0				
347	Bachhyai	116696			0	5.4	0	0	8.3	0	0	0	255.9	250.6	5.2	0	250.6	0	0	0				
348	Phoolpur	116697			0	2.8	0	0	0.3	0	0	3.2	151	145.2	5.8	0	145.2	0	0	0				
349	Beehat	116698	VILASHPI c		0	0	27.2	0	0.4	0	0	0	187.4	187.4	0	0	187.4	0	0	0				
350	Hazaratpur	116699	VILASHPI c		0	0	0	0	1.3	0	0	0	378	322.8	55.2	0	322.8	0	0	0				
351	Bidhwa Nagla	116700	VILASHPI c		0	0	0	0	0	0	0	0	357.5	315.8	41.7	0	315.8	0	0	0				
352	Manpur Ojha	116701	BILASPUI c		0	106.5	0	0	10.9	23.5	0	0	402.5	402.5	0	0	0	402.5	0	0	0			
353	Phul Sungla	116702			0	12	0	0	1.2	0	0	0	110.6	110.6	0	0	110.6	0	0	0				
354	Phul Sungla	116703			0	14.5	0	0	1.3	0	0	0	99.2	99.2	0	0	99.2	0	0	0				
355	Saktuwa	116704			0	13.1	0	0	1.7	0	0	0	226.8	226.8	0	0	226.8	0	0	0				
356	Dhaki	116705			0	19.6	0	0	28.9	0	0	0	183.9	160.9	23	0	160.9	0	0	0				
357	Beebra	116706			0	15.9	0	0	0	0	0	1.1	216.1	216.1	0	216.1	0	0	0	0				
358	Bijli	116707			0	0	0	0	2.4	0	0	0	240.6	237	3.6	0	0	0	0	237				
359	Khata	116708			0	0	0	0	77	0	0	0	186	104	82	0	0	0	0	104				
360	Mangadpur	116709			0	0	0	0	76	0	0	0	39	35	4	0	0	0	0	35				
361	Aqilpur	116710			0	0	0	0	162	0	0	0	2	0	2	0	0	0	0	0				
362	Gulapur	116711			0	0	0	0	52	0	0	0	60	50	10	0	0	0	0	50				
363	Ahamdabad	116712	VILASHPI b		138.5	0	0	0	0	0	0	0	0	0	0	0	0	0	0	0				
364	Rawana Kanna	116713			181.6	0	0	0	0	0	0	0	0	0	0	0	0	0	0	0				
365	Saintoli	116714			270.3	0	0	0	0	0	0	0	0	0	0	0	0	0	0	0				
366	Meerganj	116715	BILASPUI b		123.3	0	0	0	0	0	0	0	0	0	0	0	0	0	0	0				
367	Rawana Lala Uri	116716			0	18.4	0	0	0	2.9	0	0	166.5	166.3	0.2	0	166.5	0	0	0				
368	Paipura	116717			0	28.3	0	0	0.5	0.9	3.8	0	226.9	226.4	0.4	0	226.9	0	0	0				
369	Milak Mafi Pai F	116718			0	3.4	0	0	0	0	0	1.6	49.1	49.1	0	0	49.1	0	0	0				
370	Gularia Beejla	116719			0	3.5	0	0	0	0.8	0	0	97.1	97.1	0	0	97.1	0	0	0				
371	Shiv Nagar Near	116720			0	3.9	0	0	0	2.1	0	0	89.9	89.9	0	0	89.9	0	0	0				
372	Hayat Nagar Goc	116721			0	15.2	0	0	0	0	0	0	87.7	87.2	0.4	0	87.7	0	0	0				
373	Godhi	116722			0	40.2	0	0	0	0	0	0	319.3	319.3	0	0	319.3	0	0	0				
374	Rampura Bujurg	116723			0	33.7	0	0	0	15.5	0	0	334.9	334.6	0.4	0	334.9	0	0	0				
375	Dalki	116724	VILASHPI c		0	26.1	0	0	0	0.1	0.1	0.9	229.5	229.5	0	0	229.5	0	0	0				
376	Malki Kamalpur	116725	VILASHPI c		0	5.8	0	0	0	0.1	6.7	0.2	103.5	103.5	0	0	103.5	0	0	0				
377	Rustampur	116726	VILASHPI b		0	6.6	0	0	0	0	7.9	0.6	96.2	96.2	0	0	96.2	0	0	0				
378	Jamnapur	116727	BILASPUI b		3.9	10.9	0	0	0	0	0	1.5	95.3	95.3	0	0	0	0	0	95.3	,sugar			
379	Rawana Ghasi	116728	VILASHPI b		0	4.2	0	0	0	0	0	0	63.8	63.8	0	0	63.8	0	0	0				
380	Mushrrafganj	116729	VILASHPI b		0	7	7	0	0	0	0	0	69.3	69.3	0	0	69.3	0	0	0				
381	Gangapur Khurd	116730			98	0	0	0	0	0	0	0	0	0	0	0	0	0	0	0				
382	Alwa Nagla	116731	VILASHPI b		0	5.8	0	0	2.6	0	0	0.7	87.5	87.5	0	0	87.5	0	0	0				
383	Bholapur Qadim	116732			0	12	0	0	0	0	0	1.1	104.4	104.4	0	0	0	0	0	104				

Census of India 2011- Village Directory**Amenities and Land use (As in 2009)****Name of District:-Rampur Location CodeNo:-136****Name of CD Block:-Bilaspur Location CodeNo:-0051**

Sr.No.	Name village	Location code no.	Total area of the village (in hectares rounded up to one decimal place)	Total population (2011 census)	Number of households (2011 census)	Number of educational amenities available. (If not available within the village , the distance range code viz; a for < 5 Kms, b for 5-10 Kms and c for 10+ kms of nearest place where facility is available is given).														
						Pre-Primary school (PP)	Primary school (P)	Middle school (M)	Secondary School (S)	Senior Secondary school (SS)	Degree college of arts science & commerce (ASC)	Engineering college(EC)	Medical college (MC)	Management institute (MI)	Polytechnic (Pt)	Vocational training school /ITI	Non-formal training centre (NFTC)	Special school for disabled (SSD)	Others (specify)	
1	2	3	4	5	6	7	8	9	10	11	12	13	14	15	16	17	18	19	20	
384	Sardharpur	116733	85.2	108	26		a	c	c	c	c					c				
385	Sarai Qadim	116734	214.9	1589	258		2	2	c	c	c	c				c				
386	Chandwa Nagla	116735	165.5	1381	197		1	1	c	c	c	c				c				
387	Husainganj	116736	77.8	501	89		1	a	c	c	c	c				c				
388	Dhavni Bujurg	116737	321	2718	432	1	2	2	c	c	c	c				c				
389	Raipur	116738	103.1	170	23	a	a	a	c	c	c	c			c	c				
390	Sitora	116739	335.7	1276	210	c		1	1	c	c	c	c		c	c				
391	Lakhmipur	116740	228.9	1643	262	1	1	1	a	a	c	b			c	c		1		
392	Nayagaon	116741	217.4	312	60	1	2	1	1	a	b	b			c	a				
393	Dhanaura	116742	233.8	526	104	a	a	a	a	a	a	a	c		c	c	a			
394	Nagaria Khurd	116743	148.1	619	112	b	a	a	a	a	b	b	c		c	c		1		
395	Alinagar Kota	116744	118.2	265	51	b	a	b	b	b	b	b	c		c	c	a			
396	Bhainsia Jwalapi	116745	336.7	3686	628	1	2	1	b	b	b	b	c		c	c		1		
397	Rafatpur	116746	158.4	67	14	b	a	a	b	b	b	b	c		c	c	a			
398	Umri	116747	125.7	43	6	b	a	a	b	b	b	b	c		c	c	a			
399	Pipalia Mehto	116748	263.8	564	103	a	1	a	a	a	b	b	c	c	c	b	b	c		
400	Gujraila	116749	138.2	176	32		a	a	a	a	b	a			c	b				
401	Mubarkpur	116750	149.9	842	147	a		1	a	a	a	b	c			a				
402	Paigambarpur	116751	162.5	165	33				a	a	b	b				a				
403	Rasula	116752	90.5	335	57				b	b	b	b				b				
404	Hiran Khera	116753	249	983	173			1	a	a	a	a				a				
405	Dandia Nyamat	116754	100.9	285	59		1													
406	Abdullaganj	116755	76.2	0	0															
407	Bel Khera	116756	288.1	0	0															
408	Siras Khera	116757	298.6	1087	186			1	b	b	b	b				b				
409	Doharia	116758	205.3	1882	349		1	1			b					b				
410	Debi Pura	116759	203.6	1619	276		1	1	b	b	b	b				b				
411	Begamabad	116760	133.9	729	134		1	2	1	b	b	b				b				
412	Sainjina	116761	243.4	521	93		a		1	b	b	b				b				
413	Mohammadpur	116762	143.1	21	3		a	a	a	c	c	c				c				
414	Bans Khera	116763	352.8	547	98		1	1	a	c	c	c				c				
415	Peepalsana	116764	127.6	441	93			a	a	c	c	c				c				
416	Choukoni	116765	116.8	814	164		1	1			b					b				
417	Khempur	116766	132.8	257	45						b					b				
418	Faizganj	116767	131.7	19	4		a				b					b				
419	Bhuk Saura	116768	209.7	690	134		a	a								b				
420	Salehpur	116769	314.8	218	66	1	a		b	b	b	c	c	c	c	c				
421	Sujatganj Khera	116770	200.5	307	75		a	a	a	c	c	c				c				
422	Amberpur	116771	482.9	1913	316	c		1	1	c	c	c	c		c	c				
423	Kachnal	116772	385.7	2063	343	1	2	1	b	b	c	c			c	b				
424	Sarwar Nagar	116773	149.9	168	40	b			b	b	b	c			c	b				
425	Gada	116774	298.8	308	52							c			b					
426	Mundia Khurd	116775	131.4	937	182			1			a	c				a				
427	Khubia Nagla	116776	108.8	130	26		a	a	b	b	b	c			c	b	c			
428	Tah Khurd	116777	282.3	1009	158		1	1	a	a	b	c			c	b	c			
429	Alipur Thaka	116778	226.3	897	139	b		1	1	b	b	b	c	c	c	c	b	c		
430	Hafiz Nagar	116779	135.2	500	83		1	a	b	b	b	c			c	b	c			
431	Nar Kheri	116780	29.6	287	52	c			c	c	b	c			c	c	c			
432	Gadaia Nasimgan	116781	295.6	480	85			a	a	a	a	c			c	a	c			
433	Bhogpur	116782	251.1	267	57		a					a				a				

Census of India 2011- Village Directory**Amenities and Land use (As in 2009)**

Name of District:-Rampur Location Code No:-136

Name of CD Block:-Bilaspur Location CodeNo:-0051

Sr. No.	Name village	Location code no.	Number of Medical Amenities available. (If not available within the village, the distance range code viz; a for < 5 Kms, b for 5-10 Kms and c for 10+ kms of nearest place where facility is available is given).										Number of Non-Government Medical Amenities available.							
			Community health centre (CHC)	Primary health centre (PHC)	Primary health sub centre (PHS)	Maternity and child welfare centre (MCWC)	T. B. clinic (TBC)	Hospital-allopathic (HA)	Hospital-alternative medicine (HO)	Dispensary (D)	Veterinary hospital (VH)	Mobile health clinic (MHC)	Family welfare centre (FWC)	Charitable non Govt. hospital/Nursing home.	Medical practitioner with MBBS Degree	Medical practitioner with other degree	Medical practitioner with no degree	Traditional practitioner and faith healer.	Medicine Shop	Others
1	2	3	21	22	23	24	25	26	27	28	29	30	31	32	33	34	35	36	37	38
384	Sardharpur	116733	c	c	c	c	c	c	c	c	c	c	c	0	0	0	0	0	0	0
385	Sarai Qadim	116734	c	c	c	1	c	c	c	c	c	c	c	2	2	2	1	2	2	2
386	Chandwa Nagla	116735	c	c	c	c	c	c	c	c	c	c	c	0	0	0	1	0	0	0
387	Husainganj	116736	c	c	c	c	c	c	c	c	c	c	c	0	0	0	0	0	0	0
388	Dhavni Bujurg	116737	c	c	c	1	c	c	c	c	c	c	c	0	0	0	2	0	0	0
389	Raipur	116738	c	c	c	c	c	c	c	c	a	c	a	0	0	0	0	0	0	0
390	Sitora	116739	c	c	a	c	c	c	c	a	a	c		0	0	0	1	0	0	0
391	Lakhmipur	116740	c	c	a	1	c	c	c	a	a	c	c	0	0	0	1	1	0	0
392	Nayagaon	116741	a	a	a	a	a	a	a	a	a	a	a	0	0	0	0	1	0	0
393	Dhanaura	116742	a	a	a	a	a	a	a	a	a	a	a	0	0	0	0	0	0	0
394	Nagaria Khurd	116743	b	b	b	b	b	b	b	b	b	b	b	0	0	0	0	0	0	0
395	Alinagar Kota	116744	b	b	b	b	b	b	b	b	b	b	b	0	0	0	0	0	0	0
396	Bhainsia Jwalapi	116745	b	b	b	1	b	b	b	b	b	b	b	0	0	0	0	0	0	0
397	Rafatpur	116746	b	b	b	b	b	b	b	b	b	b	b	0	0	0	0	0	0	0
398	Umri	116747	b	b	b	b	b	b	b	b	b	b	b	0	0	0	0	0	0	0
399	Pipalia Mehto	116748	b	b	b	b	b	b	b	b	b	c	b	0	0	0	0	0	0	0
400	Gujraila	116749	b	b	b	b	b	b	b	b	b	b	b	0	0	0	0	0	0	0
401	Mubarkpur	116750	a	a	a	a	a	a	a	a	a	a	a	0	0	0	0	0	0	0
402	Paigambarpur	116751	a	a	a	a	a	a	a	a	a	a	a	0	0	0	0	0	0	0
403	Rasula	116752	b	b	b	b	b	b	b	b	b	b	b	0	0	0	0	0	0	0
404	Hiran Khera	116753	a	a	a	a	a	a	a	a	a	a	a	0	0	0	0	0	0	0
405	Dandia Nyamat	116754												0	0	0	0	0	0	0
406	Abdullaganj	116755																		
407	Bel Khera	116756																		
408	Siras Khera	116757	b	b	b	b	b	b	b	b	b	b	b	0	0	0	0	0	0	0
409	Doharia	116758	b	b		1					b			0	0	0	0	0	0	0
410	Debi Pura	116759	b	b	b	1	b	b	b	b	b	b	b	0	0	0	2	0	0	0
411	Begamabad	116760	b		1	1	b	b	b	b	b	b	b	0	0	0	0	0	0	0
412	Sainjna	116761		b	b	b	b	b	b	b	b	b	c	0	0	0	0	0	0	0
413	Mohammadpur U	116762	c	c	c	c	c	c	c	c	c	c	c	0	0	0	0	0	0	0
414	Bans Khera	116763	c	c	c	c	c	c	c	c	c	c	c	0	0	0	0	0	0	0
415	Peepalsana	116764	c	c	c	c	c	c	c	c	c	c	c	0	0	0	0	0	0	0
416	Choukoni	116765	b	b		b				b	b	b	b	0	0	0	0	0	0	0
417	Khempur	116766	b	b	b	b					b			0	0	0	0	0	0	0
418	Faizganj	116767	b	b	b	b				b	b			0	0	0	0	0	0	0
419	Bhuk Saura	116768	b	b	b	b					b		b	0	0	0	0	0	0	0
420	Salehpur	116769	b	b	b	b	b	b	b	b	b		b	0	0	0	0	0	0	0
421	Sujatganj Khera	116770		c	c	c	c	c	c	c	c	c	c	0	0	0	0	0	0	0
422	Amberpur	116771	c	c	c	1	c	c	c	c	c	c	c	0	0	0	0	0	0	0
423	Kachnal	116772	b	b	b	1	b	b	b	b	b	b	b	0	0	0	0	0	0	0
424	Sarwar Nagar	116773	b	b	b	b	b	b	b	b	b	b	b	0	0	0	0	0	0	0
425	Gada	116774	b	b	b	b				b	b	b	b	0	0	0	0	0	0	0
426	Mundia Khurd	116775	a	a	a					a	a			0	0	0	0	0	0	0
427	Khubia Nagla	116776	b	b	b	b	b	b	b	b	b	b	b	0	0	0	0	0	0	0
428	Tah Khurd	116777	b	b	b	b	b	b	b	b	b	b	b	0	0	0	0	0	0	0
429	Alipur Thaka	116778	b	b	b	b	b	b	b	a	b	b	b	0	0	0	0	0	0	0
430	Hafiz Nagar	116779	b	b	b	b	b	b	b	b	b	b	b	0	0	0	0	0	0	0
431	Nar Kheri	116780	c	c	c	c	c	c	c	c	c	c	c	0	0	0	0	0	0	0
432	Gadaia Nasimga	116781	a	a	a	a	a	a	a	a	a	a	a	0	0	0	0	0	0	0
433	Bhogpur	116782	a	a	a	a				a	a			0	0	0	0	0	0	0

Census of India 2011- Village Directory**Amenities and Land use (As in 2009)**

Name of District-Rampur Location Code No:-136

Name of CD Block:-Bilaspur Location CodeNo:-0051

Sr.No.	Name village	Location code no.	Availability of drinking water - Yes / No								Availability of toilet & others Yes / No			
			Tap water (Treated/Untreated)	Well water (Covered /Uncovered well)	Hand Pump	Tube wells / Bore well	Spring	River / Canal	Tank / Pond / Lake	Others	Community toilet including bath.	Community toilet excluding bath.	Rural sanitary mart or sanitary hardware outlet available near the village.	Community bio-gas or recycle of waste for productive use.
1	2	3	39	40	41	42	43	44	45	46	47	48	49	50
384	Sardharpur	116733	No	No	No	No	No	No	No	No	No	No	No	No
385	Sarai Qadim	116734	No	No	No	No	No	No	No	No	No	No	No	No
386	Chandwa Nagla	116735	No	No	No	No	No	No	No	No	No	No	No	No
387	Husainganj	116736	No	No	No	No	No	No	No	No	No	No	No	No
388	Dhavni Bujurg	116737	No	No	No	No	No	No	No	No	No	No	No	No
389	Raipur	116738	No	No	No	Yes	No	No	No	No	No	No	No	No
390	Sitora	116739	No	No	No	Yes	No	Yes	No	No	No	No	No	No
391	Lakhmipur	116740	No	No	No	Yes	No	Yes	No	No	No	No	No	No
392	Nayagaon	116741	No	No	No	No	No	No	No	No	No	No	No	No
393	Dhanaura	116742	No	No	No	Yes	No	No	No	No	No	No	No	No
394	Nagaria Khurd	116743	No	No	No	Yes	No	No	No	No	No	No	No	No
395	Alinagar Kota	116744	No	No	No	Yes	No	No	No	No	No	No	No	No
396	Bhainsia Jwalapi	116745	No	No	No	Yes	No	No	No	No	No	No	No	No
397	Rafatpur	116746	No	No	No	Yes	No	No	No	No	No	No	No	No
398	Umri	116747	No	No	No	Yes	No	No	No	No	No	No	No	No
399	Pipalia Mehto	116748	No	No	No	Yes	No	Yes	No	No	No	No	No	No
400	Gujraila	116749	No	No	No	No	No	No	No	No	No	No	No	No
401	Mubarkpur	116750	No	No	No	No	No	Yes	Yes	No	No	No	No	No
402	Paigambarpur	116751	No	No	No	No	No	No	No	No	No	No	No	No
403	Rasula	116752	No	No	No	No	No	No	No	No	No	No	No	No
404	Hiran Khera	116753	No	No	No	No	No	Yes	Yes	No	No	No	No	No
405	Dandia Nyamat	116754	No	No	No	No	No	No	No	No	No	No	No	No
406	Abdullaganj	116755												
407	Bel Khera	116756												
408	Siras Khera	116757	No	No	Yes	No	No	Yes	Yes	No	No	No	No	No
409	Doharia	116758	Yes	No	Yes	Yes	No	Yes	Yes	No	No	No	No	No
410	Debi Pura	116759	No	No	Yes	No	No	Yes	Yes	No	No	No	No	No
411	Begamabad	116760	No	No	Yes	No	No	Yes	No	No	No	No	No	No
412	Sainjna	116761	No	No	Yes	No	No	Yes	Yes	No	No	No	No	No
413	Mohammadpur	116762	No	No	Yes	No	No	No	Yes	No	No	No	No	No
414	Bans Khera	116763	No	No	Yes	No	No	Yes	Yes	No	No	No	No	No
415	Peepalsana	116764	No	No	Yes	No	No	No	No	No	No	No	No	No
416	Choukoni	116765	Yes	No	Yes	Yes	No	Yes	No	No	No	No	No	No
417	Khempur	116766	Yes	No	Yes	Yes	No	No	No	No	No	No	No	No
418	Faizganj	116767	Yes	No	Yes	Yes	No	No	Yes	No	No	No	No	No
419	Bhuk Saura	116768	Yes	No	Yes	Yes	No	Yes	No	No	No	No	No	No
420	Salehpur	116769	No	No	Yes	Yes	No	No	Yes	No	No	No	No	Yes
421	Sujatganj Khera	116770	No	No	Yes	No	No	No	Yes	No	No	No	No	No
422	Amberpur	116771	No	No	Yes	No	No	Yes	No	No	No	No	No	No
423	Kachnal	116772	No	No	Yes	No	No	Yes	No	No	No	No	No	No
424	Sarwar Nagar	116773	No	No	Yes	No	No	No	No	No	No	No	No	No
425	Gada	116774	No	No	Yes	Yes	No	No	No	No	No	No	No	No
426	Mundia Khurd	116775	Yes	No	Yes	Yes	No	Yes	No	No	No	No	No	No
427	Khubia Nagla	116776	No	No	Yes	No	No	No	No	No	No	No	No	No
428	Tah Khurd	116777	No	No	Yes	No	No	Yes	No	No	No	No	No	No
429	Alipur Thaka	116778	Yes	No	Yes	Yes	No	Yes	Yes	No	No	No	No	No
430	Hafiz Nagar	116779	No	No	Yes	No	No	Yes	No	No	No	No	No	No
431	Nar Kheri	116780	No	No	Yes	No	No	No	No	No	No	No	No	No
432	Gadaia Nasimgan	116781	No	No	Yes	No	No	No	No	No	No	No	No	No
433	Bhogpur	116782	Yes	Yes	Yes	Yes	No	No	No	No	No	No	No	No

Census of India 2011- Village Directory**Amenities and Land use (As in 2009)**

Name of District:-Rampur Location Code No:-136

Name of CD Block:-Bilaspur Location CodeNo:-0051

Sr. No.	Name village	Location code no.	Communication and transport facilities (If amenities available code -Yes is given except for Village Pin Code ,If not available within the village , the distance range code viz; a for < 5 Kms, b for 5-10 Kms and c for 10+ kms of nearest place where facility is available is given).																
			Post office(PO)	Sub post office (SPO)	Post & Telegraph office (P&TO)	Village Pin Code	Telephones (Land lines)	Public call office (PCO)	Mobile phone coverage	Internet cafes/ Common service centre (CSC)	Private courier facility	Bus service (Public & Private)	Railway stations	Auto/Modified Autos	Taxis and Vans	Tractors	Cycle-pulled rickshaws(Manual & Machine driven)	Carts driven by animals	Sea /River ferry service
1	2	3	51	52	53	54	55	56	57	58	59	60	61	62	63	64	65	66	67
384	Sardharpur	116733	c	c	c	c	b	Yes	c	c	c	c	c						Yes
385	Sarai Qadim	116734	c	b	c	c		Yes	c	c	c	c	c						Yes
386	Chandwa Nagla	116735	c	b	c	c		Yes	c	c	c	c	c						Yes
387	Husainganj	116736	c	b	c	c		Yes	c	c	c	c	c						Yes
388	Dhavni Bujurg	116737	c	b	c	c		Yes	c	c	c	c	c						Yes
389	Raipur	116738	c	c	c	Yes	Yes	Yes	c	c	b	c	a	a	Yes				Yes
390	Sitora	116739	a	c	c	Yes	Yes	Yes			c	c	c	a	Yes			Yes	Yes
391	Lakhmipur	116740	a	c	c	Yes	Yes	Yes	a	a	a	b	a	a	Yes	Yes	Yes	Yes	Yes
392	Nayagaon	116741	c	a	a	a	a	Yes	a	a	a	b	a						
393	Dhanaura	116742	c	a	a	a	a	Yes	a	a	a	a	a	a	a	a	a	a	a
394	Nagaria Khurd	116743	c	b	b	b	a	Yes	b	b	a	b	b	b	a	b	a		
395	Alinagar Kota	116744	c	b	b	b	b	b	b	b	b	b	b	b	b	b	b	Yes	
396	Bhainsia Jwalapi	116745	c	Yes	b	b		Yes	b	b	b	b	b	b	b	b	Yes	Yes	
397	Rafatpur	116746	c	b	b	b	a	Yes	b	b	b	b	b	b	b	b	b	a	
398	Umri	116747	c	b	b	b	a	b	b	b	b	b	b	b	b	b	b	a	
399	Pipalia Mehto	116748	c	b	c	b	b	Yes	b	b	b	b	b	b	Yes	b	a		
400	Gujraila	116749	c	b	b	b	b	Yes	b	b	b	b		a					
401	Mubarkpur	116750	c	a	a	a	a	Yes	a	a	a	b		a					
402	Paigambarpur	116751	c	Yes	a	a	a	Yes	a	a	a								Yes
403	Rasula	116752	c	a	b	b	b	Yes	b	b	b	b							
404	Hiran Khera	116753	c	a	a	a	a	Yes	a	a	a	a					Yes	Yes	
405	Dandia Nyamat	116754	c	a	a	a	a	Yes	a	a		b							
406	Abdullaganj	116755																	
407	Bel Khera	116756																	
408	Siras Khera	116757	c	a	b	b	b	Yes	b	b		b							Yes
409	Doharia	116758	b		b	Yes		Yes		b		a							
410	Debi Pura	116759	b	b	b	b	b	Yes	b	b		c							
411	Begamabad	116760	c	Yes	b		b	Yes	b	b		b							Yes
412	Sainjna	116761	c	a	b	b	b	Yes	b	b		b							Yes
413	Mohammadpur U	116762	c	a	c	c	c	Yes	c	c		c							Yes
414	Bans Khera	116763	c	a	c	c	c	Yes	c	c		c							Yes
415	Peepalsana	116764	c	c	c	c	c	Yes	c	c		c							Yes
416	Choukoni	116765	b	Yes	Yes	Yes	Yes	Yes	b	b	b	b							
417	Khempur	116766	b		b	Yes		Yes		b	a	a							
418	Faizganj	116767	b			Yes		Yes		b	a								
419	Bhuk Saura	116768	b	b		b		Yes		b	b	b							
420	Salehpur	116769	b	a	b	a	a	Yes	b	b	a	b	b	b					Yes
421	Sujatganj Khera	116770	c	c	c	c	c	Yes	c	c		c							Yes
422	Amberpur	116771	c	c	c	c	c	Yes	c	c	c	c	c						Yes
423	Kachnal	116772	c	b	b	b	b	Yes	b	b	b	c	b						Yes
424	Sarwar Nagar	116773	c	b	b	b	b	Yes	b	b	b	b	b						Yes
425	Gada	116774	b	b	b	b		Yes	b	b	Yes	b							
426	Mundia Khurd	116775	a	a	a		a	Yes		a	Yes	b							
427	Khubia Nagla	116776	c	b	b	b	b	Yes	b	b	b	b	b						Yes
428	Tah Khurd	116777	c	a	b	b	b	Yes	a	b	b	b	b						Yes
429	Alipur Thaka	116778	c	b	b	b	a	Yes	a	b	b	c	a	a	Yes	b			Yes
430	Hafiz Nagar	116779	c	b	b	b	b	Yes	b	b	b	c	b						Yes
431	Nar Kheri	116780	c	a	c	c	c	Yes	c	c	c	c	c						Yes
432	Gadaia Nasimga	116781	c	a	a	a	a	Yes	a	a	a	b	a						Yes
433	Bhogpur	116782	a			a		Yes	a	a	a								

Census of India 2011- Village Directory**Amenities and Land use (As in 2009)**

Name of District:-Rampur Location Code No:-136

Name of CD Block:-Bilaspur Location CodeNo:-0051

Sr.No.	Name village	Location code no.	Village connected to highways,village roads, banks & credit societies (If amenities available code -Yes is given, If not available within the village , the distance range code viz; a for < 5 Kms, b for 5-10 Kms and c for 10+ kms of nearest place where facility is available is given).											
			Connected to national highway(NH)	Connected to state highway(SH)	Connected to major district road (MDR)	Connected to others district road	Pucca roads	Katcheha roads	Water bounded macadam(WBM) roads	Navigable waterway (river/canal)(NW)	Footpaths (FP)	Commercial & Co-operative Banks	ATM	Agricultural Credit Societies
1	2	3	68	69	70	71	72	73	74	75	76	77	78	79
384	Sardharpur	116733	c	c		Yes	Yes	Yes			Yes	c	c	c
385	Sarai Qadim	116734	c	c		Yes	Yes	Yes			Yes	c	c	c
386	Chandwa Nagla	116735	c	c		Yes	Yes	Yes			Yes	c	c	c
387	Husainganj	116736	c	c		Yes	Yes	Yes			Yes	c	c	c
388	Dhavni Bujurg	116737	c	c		Yes	Yes	Yes			Yes	c	c	c
389	Raipur	116738	c	b	b	a	Yes				Yes	c	c	a
390	Sitora	116739	c	b		Yes	Yes	Yes			Yes	c	c	a
391	Lakhmipur	116740	c	a	Yes	Yes	Yes	Yes		Yes	Yes	c	c	a
392	Nayagaon	116741	Yes		a	a	Yes	Yes			Yes	a	a	a
393	Dhanaura	116742	c	Yes	c	Yes	Yes	Yes	Yes		Yes	a	a	a
394	Nagaria Khurd	116743	c	Yes	c	Yes	Yes	Yes	Yes		Yes	b	b	b
395	Alinagar Kota	116744	c	a	b	Yes	Yes	Yes	Yes		Yes	b	b	b
396	Bhainsia Jwalapi	116745	c	a	b	Yes	Yes	Yes	Yes		Yes	b	b	b
397	Rafatpur	116746	c	b	b	a	a	Yes	Yes		Yes	b	b	b
398	Umri	116747	c	b	b	a	a	Yes	Yes		Yes	b	b	b
399	Pipalia Mehto	116748	c	c	b	a	a	Yes	Yes		Yes	b	b	b
400	Gujraila	116749	c		b	b					Yes	b	b	b
401	Mubarkpur	116750	c		Yes	Yes			Yes		Yes	a	a	a
402	Paigambarpur	116751	c	a	Yes	Yes	Yes				Yes	a	a	a
403	Rasula	116752	c	b		Yes	Yes	Yes		Yes	Yes	b	b	b
404	Hiran Khera	116753	c	a	Yes	Yes			Yes	Yes	Yes	a	a	a
405	Dandia Nyamat	116754	c	a	Yes	Yes				Yes	Yes	a	a	a
406	Abdullaganj	116755												
407	Bel Khera	116756												
408	Siras Khera	116757	c	b	Yes	Yes	Yes		Yes	Yes	Yes	b	b	b
409	Doharia	116758	c	b	b	Yes	Yes	Yes	Yes	Yes	Yes		b	b
410	Debi Pura	116759	c	b	Yes	Yes	Yes			Yes	Yes	b	b	b
411	Begamabad	116760	c	b	Yes	Yes	Yes				Yes	b	b	b
412	Sainjina	116761	c	b		Yes	Yes	Yes	Yes		Yes	b	b	b
413	Mohammadpur U	116762	c	c	Yes	Yes	Yes	Yes			Yes	c	c	c
414	Bans Khera	116763	c	c		Yes	Yes	Yes	Yes		Yes	c	c	c
415	Peepalsana	116764	c	c		Yes	Yes		Yes		Yes	c	c	c
416	Choukoni	116765	c	b	b	b	Yes	Yes	Yes	Yes	Yes	b	b	b
417	Khempur	116766	c	b	b	b	Yes	Yes	Yes	Yes	Yes	b	b	a
418	Faizganj	116767	c	b	b	Yes	Yes	Yes	Yes	Yes	Yes	b	b	b
419	Bhuk Saura	116768	c	b	b	b	Yes	Yes	Yes	Yes	Yes	b	b	b
420	Salehpur	116769	c	b	b	Yes	a	Yes	Yes		Yes	b	b	b
421	Sujatganj Khera	116770	c	c		Yes	Yes		Yes		Yes	c	c	c
422	Amberpur	116771	c	c		Yes	Yes				Yes	c	c	c
423	Kachnal	116772	c	b		Yes	Yes	Yes			Yes	b	b	b
424	Sarwar Nagar	116773	c	b		Yes	Yes	Yes			Yes	b	b	b
425	Gada	116774	c	b	a		Yes	Yes	Yes	Yes	Yes	b	b	b
426	Mundia Khurd	116775	c	a	a		Yes	Yes	Yes		Yes	a	a	a
427	Khubia Nagla	116776	c	b		Yes	Yes				Yes	b	b	b
428	Tah Khurd	116777	c	b		Yes	Yes				Yes	b	b	b
429	Alipur Thaka	116778	c	c	a	Yes	a	Yes	Yes		Yes	a	b	a
430	Hafiz Nagar	116779	c	b		Yes	Yes				Yes	b	b	b
431	Nar Kheri	116780	c	c		Yes	Yes				Yes	c	c	c
432	Gadaia Nasimgan	116781	c	a		Yes	Yes				Yes	a	a	a
433	Bhogpur	116782	c	a	a		Yes	Yes	Yes	Yes	Yes	a	a	a

Census of India 2011- Village Directory**Amenities and Land use (As in 2009)**

Name of District:-Rampur Location Code No:-136

Name of CD Block:-Bilaspur Location CodeNo:-0051

Sr.No.	Name village	Location code no.	Availability of miscellaneous facilities (If amenities available code -Yes is given, If not available within the village , the distance range code viz; a for < 5 Kms, b for 5-10 Kms and c for 10+ kms of nearest place where facility is available is given).																	Availability of electricity (Yes/No)				
			Self-Help Group (SHG)	Public distribution system (PDS) shop	Mandis / Regular market	Weekly Haat	Agricultural marketing society	Integrated Child Development Scheme (Nutritional Centres)	Anganwadi Centre (Nutritional Centres)	Others (Nutritional Centres)	ASHA (Accredited Social Health Activist)	Community centre with/without TV	Sports Field,	Sports Club / Recreation Centre	Cinema / Video Hall	Public Library	Public Reading Room	Newspaper Supply	Assembly Polling station	Birth & Death Registration Office	Power Supply for Domestic Use (ED)	Power Supply for Agricultural Use (EAG)	Power Supply for Commercial Use (EC)	Power Supply for All Uses (EA)
1	2	3	80	81	82	83	84	85	86	87	88	89	90	91	92	93	94	95	96	97	98	99	100	101
384	Sardharpur	116733	Yes	a	c	b	c	c	Yes	Yes	Yes	c	c	Yes	c	c	c	c	Yes	Yes	Yes	Yes	Yes	Yes
385	Sarai Qadim	116734	Yes	Yes	c	b	c	c	Yes	Yes	Yes	c	c	Yes	c	c	Yes	c	Yes	Yes	Yes	Yes	Yes	Yes
386	Chandwa Nagla	116735	Yes	a	c	b	c	c	Yes	Yes	Yes	c	c	Yes	Yes	Yes	Yes	c	Yes	Yes	Yes	Yes	Yes	Yes
387	Husinganj	116736	Yes	a	c	b	c	c	Yes	Yes	Yes	c	c	Yes	c	c	c	c	Yes	Yes	Yes	Yes	Yes	Yes
388	Dhavni Bujurg	116737	Yes	Yes	c	b	c	Yes	Yes	Yes	Yes	c	c	Yes	Yes	Yes	Yes	c	Yes	Yes	Yes	Yes	Yes	Yes
389	Raipur	116738	a	a	c	a	c	c	a	Yes	Yes	c	a	Yes	c	c	c	a	a	c	No	Yes	No	Yes
390	Sitora	116739	Yes	Yes	a	a	a	c	Yes	Yes	Yes	c	Yes	c	c	c	Yes	Yes	Yes	c	Yes	Yes	No	Yes
391	Lakhmipur	116740	Yes	Yes	a	a	a	a	Yes	Yes	Yes	c	Yes	c	c	c	Yes	c	Yes	Yes	Yes	Yes	No	Yes
392	Nayagaon	116741	Yes	Yes	a	a	a	a	Yes	Yes	a	a	a	Yes	c	c	c	c	a	a	No	Yes	No	Yes
393	Dhanaura	116742	Yes	a	a	a	a	a	a	Yes	a	a	Yes	Yes	c	c	c	a	a	a	Yes	Yes	Yes	Yes
394	Nagaria Khurd	116743	Yes	Yes	b	b	b	b	Yes	Yes	Yes	b	c	c	c	c	c	b	a	a	Yes	Yes	Yes	Yes
395	Alinagar Kota	116744	Yes	a	b	b	b	b	a	Yes	a	b	b	c	c	c	c	b	a	a	Yes	Yes	Yes	Yes
396	Bhainsia Jwalapi	116745	Yes	Yes	b	b	b	Yes	Yes	Yes	Yes	b	c	c	c	c	c	b	Yes	Yes	Yes	Yes	Yes	Yes
397	Rafatpur	116746	b	a	b	b	b	b	a	Yes	b	b	Yes	b	c	b	b	b	a	a	Yes	Yes	Yes	Yes
398	Umri	116747	b	a	b	b	b	b	a	Yes	a	b	c	c	c	c	b	a	a	Yes	Yes	Yes	Yes	Yes
399	Pipalia Mehto	116748	Yes	Yes	b	b	b	b	Yes	Yes	Yes	b	b	b	c	b	b	Yes	Yes	b	Yes	Yes	No	Yes
400	Gujraila	116749	b	a	b	b	b	b	Yes	Yes	Yes	b	b	Yes	c	c	c	Yes	a	b	No	Yes	No	Yes
401	Mubarkpur	116750	Yes	Yes	a	a	a	a	Yes	Yes	Yes	a	a	Yes	Yes	Yes	Yes	Yes	a	a	Yes	Yes	No	Yes
402	Paigambarpur	116751	Yes	Yes	a	a	a	a	Yes	Yes	Yes	a	Yes	Yes	c	c	c	a	Yes	a	Yes	Yes	Yes	Yes
403	Rasula	116752	Yes	Yes	b	b	b	b	Yes	Yes	Yes	b	Yes	Yes	c	c	c	b	a	b	Yes	Yes	Yes	Yes
404	Hiran Khera	116753	Yes	a	a	a	a	Yes	Yes	Yes	Yes	a	Yes	Yes	Yes	Yes	Yes	a	Yes	a	Yes	Yes	No	Yes
405	Dandia Nyamat	116754	Yes	Yes	a	a	a	a	Yes	Yes	Yes	a	Yes	Yes	c	c	c	a	Yes	a	No	Yes	No	Yes
406	Abdullaganj	116755																						
407	Bel Khera	116756																						
408	Siras Khera	116757	Yes	Yes	b	b	b	b	Yes	Yes	Yes	b	Yes	Yes	Yes	Yes	Yes	b	Yes	Yes	Yes	Yes	Yes	Yes
409	Doharia	116758	Yes	Yes	b	a	b	b	b	Yes	Yes	Yes	Yes	Yes	Yes	Yes	Yes	b	Yes	Yes	Yes	Yes	No	Yes
410	Debi Pura	116759	Yes	Yes	b	b	b	b	Yes	Yes	Yes	b	Yes	Yes	Yes	Yes	Yes	b	Yes	Yes	Yes	Yes	No	Yes
411	Begamabad	116760	Yes	Yes	b	b	Yes	Yes	Yes	Yes	Yes	Yes	Yes	Yes	Yes	Yes	Yes	b	Yes	b	Yes	Yes	Yes	Yes
412	Sainjna	116761	Yes	Yes	b	b	b	Yes	Yes	Yes	Yes	Yes	Yes	Yes	c	c	c	Yes	Yes	Yes	Yes	Yes	Yes	Yes
413	Mohammadpur	116762	Yes	Yes	c	b	Yes	Yes	a	Yes	a	Yes	Yes	Yes	c	c	c	a	c	Yes	Yes	Yes	Yes	Yes
414	Bans Khera	116763	Yes	Yes	c	b	Yes	Yes	Yes	Yes	Yes	Yes	Yes	Yes	c	c	c	c	Yes	c	Yes	Yes	Yes	Yes
415	Peepalsana	116764	Yes	Yes	c	b	Yes	Yes	Yes	Yes	Yes	Yes	Yes	Yes	c	c	c	c	Yes	c	Yes	Yes	Yes	Yes
416	Choukoni	116765	Yes	Yes	b	b	b	Yes	Yes	Yes	Yes	Yes	Yes	Yes	Yes	Yes	Yes	Yes	Yes	Yes	Yes	Yes	No	Yes
417	Khempur	116766	Yes	Yes	b	a	b	b	Yes	Yes	Yes	Yes	Yes	Yes	c	c	c	Yes	Yes	Yes	No	Yes	No	Yes
418	Faizganj	116767	Yes	Yes	b	b	b	b	Yes	Yes	Yes	Yes	Yes	Yes	c	c	c	Yes	Yes	Yes	No	No	No	Yes
419	Bhuk Saura	116768	Yes	Yes	b	b	b	Yes	Yes	Yes	Yes	Yes	Yes	Yes	c	c	c	Yes	Yes	Yes	Yes	Yes	No	Yes
420	Salehpur	116769	Yes	a	b	a	b	b	a	Yes	Yes	b	b	b	b	c	b	b	b	b	Yes	Yes	Yes	Yes
421	Sujatganj Khera	116770	Yes	Yes	c	b	Yes	Yes	Yes	Yes	Yes	Yes	Yes	Yes	c	c	c	c	Yes	c	Yes	Yes	Yes	Yes
422	Amberpur	116771	Yes	Yes	c	b	c	c	Yes	Yes	Yes	c	Yes	Yes	c	c	c	c	Yes	Yes	Yes	Yes	Yes	Yes
423	Kachnal	116772	Yes	Yes	b	b	b	b	Yes	Yes	Yes	b	Yes	Yes	c	c	c	b	Yes	Yes	Yes	Yes	Yes	Yes
424	Sarwar Nagar	116773	Yes	a	b	b	b	a	Yes	Yes	b	Yes	Yes	c	c	b	b	Yes	b	Yes	Yes	Yes	Yes	Yes
425	Gada	116774	Yes	Yes	Yes	b	b	a	Yes	Yes	Yes	Yes	Yes	c	c	c	Yes	Yes	Yes	No	Yes	No	Yes	
426	Mundia Khurd	116775	Yes	Yes	Yes	a	a	Yes	Yes	Yes	Yes	Yes	Yes	Yes	Yes	Yes	Yes	Yes	Yes	Yes	Yes	Yes	Yes	Yes
427	Khubia Nagla	116776	Yes	a	b	b	b	b	a	Yes	a	b	Yes	Yes	c	c	c	b	a	b	Yes	Yes	Yes	Yes
428	Tah Khurd	116777	Yes	Yes	b	b	b	b	Yes	Yes	Yes	b	Yes	Yes	c	c	c	b	Yes	b	Yes	Yes	Yes	Yes
429	Alipur Thaka	116778	Yes	a	b	b	a	b	Yes	Yes	b	b	b	c	b	b	b	Yes	b	Yes	Yes	Yes	No	Yes
430	Hafiz Nagar	116779	Yes	Yes	b	b	b	b	a	Yes	a	b	Yes	Yes	c	c	c	b	a	b	Yes	Yes	Yes	Yes
431	Nar Kheri	116780	Yes	a	c	b	c	c	a	Yes	a	c	Yes	Yes	c	c	c	c	a	c	Yes	Yes	Yes	Yes
432	Gadaia Nasimgan	116781	Yes	Yes	a	a	a	a	Yes	Yes	Yes	a	Yes	Yes	c	c	c	a	Yes	Yes	Yes	Yes	Yes	Yes
433	Bhogpur	116782	Yes	Yes	a	a	a	Yes	a	Yes	Yes	Yes	Yes	Yes	c	c	c	Yes	Yes	Yes	No	Yes	No	Yes

Census of India 2011- Village Directory

Amenities and Land use (As in 2009)

Name of District:-Rampur Location Code No:-136

Name of CD Block:-Bilaspur Location CodeNo:-0051

Sr.No.	Name village	Location code no.	Land Use												Land Use					Name of three most important commodities manufactured		
			Nearest Town	Area under different types of land use (in hectares rounded up to one decimal place)										Area irrigated by source (in hectare).								
				Name	Distance range code i.e. a for <5 Kms, b for 5-10 Kms and c for 10+ kms.	Forests	Area under Non-agricultural Uses	Barren and Un-cultivable land	Permanent Pastures and Other Grazing Lands	Land Under Miscellaneous Tree Crops etc.	Culturable Waste Land	Fallow lands other than current fallows	Current Fallows	Net Area Sown	Total Irrigated Land Area	Total Un-irrigated Land Area	Canals (C)	Wells/Tube-wells(W/TW)	Tanks/Lakes(T/L)		Water Falls(WF)	Others(O)
102	103	104	105	106	107	108	109	110	111	112	113	114	115	116	117	118	119	120	121	122		
384	Sardharpur	116733			0	9.6	0	0	0	0	0.4	75.2	75.2	0	0	0	0	0	75.2			
385	Sarai Qadim	116734			0	21.8	0	0	0.1	0	0	1.3	191.8	191.8	0	0	0	0	192			
386	Chandwa Nagla	116735			0	16.7	0	0	2.3	0	0	1.3	145.2	145.2	0	0	0	0	145			
387	Husainganj	116736			0	8.1	0	0	0.3	0	0	1.6	67.8	67.8	0.1	0	0	0	67.8			
388	Dhavni Bujurg	116737			0	44.7	0	0	2.3	0	0	2.4	271.6	271.3	0.4	0	0	0	271			
389	Raipur	116738	VILASHPI	c	0	12.3	0	0	0	0.5	0	0	90.4	90.4	0	0	90.4	0	0			
390	Sitora	116739	VILASHPI	c	0	40.8	0	0	0	0	0	0	295	295	0	0	295	0	0			
391	Lakhmipur	116740	VILASHPI	c	0	26.7	0	0	0	0	8.2	0	194	194	0	0	194	0	0			
392	Nayagaon	116741	VILASHPI	a	0	30.7	0	0	5.9	0	10.7	0	170.2	170.2	0	0	170.2	0	0			
393	Dhanaura	116742	VILASHPI	a	0	30.6	0	0	7.3	18.4	0	0	177.6	176.9	0.7	0	176.9	0	0			
394	Nagaria Khurd	116743	VILASHPI	b	0	31.1	0	0	0	14.2	0	0	102.8	102.8	0	0	102.8	0	0			
395	Alinagar Kota	116744	VILASHPI	b	0	11.2	0	0	0	0	0	1.1	105.9	105.5	0.4	0	105.5	0	0			
396	Bhainsia Jwalapi	116745	VILASHPI	b	0	44.5	0	0	1	0	0	6.5	284.7	284.3	0.4	0	284.3	0	0			
397	Rafatpur	116746	VILASHPI	b	0	8.9	0	0	1.2	0	0	2.9	145.4	144.9	0.5	0	144.9	0	0			
398	Umri	116747	VILASHPI	b	0	10.3	0	0	0	0.2	0	0	115.2	115.2	0	0	115.2	0	0			
399	Pipalia Mehto	116748	BILASPU	b	0	23.6	0	0	2.6	0	1.3	0	236.2	231.6	4.7	0	231.6	0	0	0	sugar	
400	Gujraila	116749	VILASHPI	a	0	11.6	0	0	1.1	0	2.5	0	122.9	122.9	0	0	122.9	0	0			
401	Mubarkpur	116750	VILASHPI	a	0	27.3	0	0	1.4	0	1.3	0	119.9	117	2.9	21.7	68.2	27.1	0	0		
402	Paigambarpur	116751			0	19.2	0	0	22.9	0	0	5.1	115.4	115.3	0.8	0	115.3	0	0			
403	Rasula	116752			0	10.7	0	0	4.9	0	0	3.7	71.1	68.4	2.7	0	68.4	0	0			
404	Hiran Khera	116753			0	33.4	0	0	16.8	0	0	14.2	184.7	175.5	9.2	0	175.5	0	0			
405	Dandia Nyamat	116754			0	3.6	2.6	0	10	1.7	0	2.1	80.9	80.9	0	0	0	0	0	80.9		
406	Abdullaganj	116755			0	0	0	0	3.9	0	2.1	0	70.2	70.2	0	0	0	0	0	70.2		
407	Bel Khera	116756			1.4	7.6	0	0	18.8	0	3.8	0	256.5	256.5	0	0	0	0	0	257		
408	Siras Khera	116757			0	28.6	0	0	0	0	0	15	254.9	244.5	10.5	0	244.5	0	0			
409	Doharia	116758	VILASHPI	b	0	13.6	0	0	25.7	2.8	4.3	2.6	156.5	156.5	0	0	156.5	0	0			
410	Debi Pura	116759			0	36.1	0	0	0.3	0	0	7.3	160	146.2	13.8	0	146.2	0	0			
411	Begamabad	116760	VILASHPI	b	0	20.9	0	0	0	0.5	0.7	0	111.8	105.8	6	0	0	0	0	106		
412	Sainjna	116761	VILASHPI	b	0	9.5	0	0	0	0	1.4	0	232.5	226.5	6	0	0	0	0	227		
413	Mohammadpur	116762	VILASHPI	c	100	0	0	0	0	0	0	0	43.1	43.1	0	0	0	0	0	43.1		
414	Bans Khera	116763	VILASHPI	c	0	12.7	0	0	0	0.2	0	0	339.9	330	9.9	0	330	0	0			
415	Peepalsana	116764	VILASHPI	c	0	12.4	0	0	0	0.1	0	0	115.1	110.1	5	0	0	0	0	110		
416	Choukoni	116765	VILASHPI	b	0	0	5.2	0	28.5	0	4.9	0	78.1	78.1	0	0	0	0	0	78.1		
417	Khempur	116766	VILASHPI	b	0	0	4.4	0	25.9	2.6	2.2	0	97.8	97.8	0	0	97.8	0	0			
418	Faizganj	116767	VILASHPI	b	0	14.6	0	1.6	12.3	0	0	0	103.3	103.3	0	0	103.3	0	0			
419	Bhuk Saura	116768	BILASPU	b	0	6.2	0	4.4	38.5	0	5.5	3.9	151.3	151.3	0	0	151.3	0	0			
420	Salehpur	116769	BILASPU	b	0	23	0	0	160.7	0	0	0	131.1	130.3	0.8	86.1	45	0	0	0	Cane,p	
421	Sujatganj Khera	116770	VILASHPI	c	0	7.6	0	0	0	0	0.4	0	192.4	190.4	2	0	0	0	0	190		
422	Amberpur	116771	VILASHPI	c	0	72	0	0	0	0	0	0.1	410.8	410.3	0.5	213.2	96.6	0	0	101		
423	Kachnal	116772	VILASHPI	b	0	48.4	0	0	0.9	0	0	0	336.3	335	1.3	177	120	0	0	38		
424	Sarwar Nagar	116773	VILASHPI	b	0	10	0	0	0.2	0	0	0	139.7	139.7	0	0	128.7	0	0	11		
425	Gada	116774			0	0	0	0	0	0	0	0	298.8	298.8	0	0	298.8	0	0			
426	Mundia Khurd	116775	BILASPU	a	0	5.3	0	1.6	30.5	0	6.5	0	87.5	77.7	9.7	0	77.7	0	0	0		
427	Khubia Nagla	116776			0	12.9	0	0	0	0	0	0	95.9	94.8	1.1	0	95.9	0	0			
428	Tah Khurd	116777			0	37.7	0	0	0.2	0	0	0	244.4	242.3	2.1	0	242.3	0	0			
429	Alipur Thaka	116778	BILASPU	b	0	14.3	0	0	0.2	0.6	0	1.3	209.9	198.9	11	0	198.9	0	0	0	sugar	
430	Hafiz Nagar	116779			0	14.7	0	0	0	0	0	0	120.6	119.4	1.2	0	119.4	0	0			
431	Nar Kheri	116780			0	3.1	0	0	0.1	0	0	0	26.4	25.6	0.8	0	26.4	0	0			
432	Gadaia Nasimgan	116781			0	19.9	0	0	4.7	0	0	22.4	248.6	248.1	0.4	0	248.6	0	0			
433	Bhogpur	116782			0	14.9	0	0	35.7	0	7.4	2.1	190.9	182.7	8.2	0	0	182.7	0	0		

Census of India 2011- Village Directory**Amenities and Land use (As in 2009)****Name of District:-Rampur Location CodeNo:-136****Name of CD Block:-Bilaspur Location CodeNo:-0051**

Sr.No.	Name village	Location code no.	Total area of the village (in hectares rounded up to one decimal place)	Total population (2011 census)	Number of households (2011 census)	Number of educational amenities available. (If not available within the village , the distance range code viz; a for < 5 Kms, b for 5-10 Kms and c for 10+ kms of nearest place where facility is available is given).														
						Pre-Primary school (PP)	Primary school (P)	Middle school (M)	Secondary School (S)	Senior Secondary school (SS)	Degree college of arts science & commerce (ASC)	Engineering college(EC)	Medical college (MC)	Management institute (MI)	Polytechnic (Pt)	Vocational training school /ITI	Non-formal training centre (NFTC)	Special school for disabled (SSD)	Others (specify)	
1	2	3	4	5	6	7	8	9	10	11	12	13	14	15	16	17	18	19	20	
434	Harraiya Khurd	116783	106.1	34	7			b	b	b	b	c				b				
435	Khaudalpur	116784	246.5	2432	449	1	2	1	1	1	a	b				a				
436	Kuan Khera	116785	198.3	369	77							c				a				
437	Parewa	116786	112.8	91	17	a	a	a	a	a	c					a				
438	Pipalia Gopal	116787	299.7	3211	518	1	2	1	a	a	a	c			c	a				
439	Mukrabpur	116788	111.8	133	28		a	b	b	b	c				c	b				
440	Ram Nagaria	116789	92.2	52	10	a	a	a	a	a	a	b				a				
441	Nagaria Kalan	116790	91.8	2201	397	1	2	a	a	a	a	c				a				
442	Durjanpur	116791	113.5	511	85	1	a	a	a	a	c					a				
443	Kotha Jagir	116792	204	1731	313	a	1	1	a	a	a	c			c	a	c			
444	Fazilpur	116793	175.2	885	159	a	1	1	a	a	a	c			c	a	c			
445	Bahapur Gangap	116794	286.9	2314	378	1	2	1	a	a	a	a			c	c	c			
446	Kurthia	116795	139.6	967	167		1	a	b	b	b	c			c	b	c			
447	Dhawani Hasanpu	116796	309	3757	609	1	2	1	b	b	b	c			c	b				
448	Kuiya	116797	261.9	1436	267		1	1	b	b	c	c			c	b				
449	Tal Mahawar	116798	202.6	1431	236		1	1	b	b	b	c			c	b				
450	Milak Mundi	116799	160.7	1540	259	1	2				b									
451	Sadra Khera	116800	193.8	798	150		1				b									
452	Mulla Khera	116801	329.3	1929	353	1	2				b									
453	Pazaw Nagar	116802	122.9	399	73	1		1	b	b	b			c		b				
454	Mahesh Pura	116803	189.6	1706	266		1	1	a	a	b	c				b				
455	Khunta Khera	116804	179.1	1215	206		2	1			b									
456	Mundia Near Me	116805	190	1207	207		1	1	a	a	b	c				b				
457	Kalyanpur	116806	41	307	51	a		a	c	c	c	c				c				
458	Sankara	116807	236.7	1624	191		1	1	a	a	c	c				c				
459	Mankara	116808	365.3	1853	315		1	a	a	a	c	b	c			b				
460	Pajawa	116809	531.9	3959	667	1	2	2	2	2	b	b				b				
461	Bhatpura Taran	116810	369.6	3958	624	1	2	b	b	b	b	c				b				
462	Bidhau	116811	370.9	1976	325		1	1	a	a	b	c				b				
463	Gajraula	116812	227.5	1808	294		1	1	a	a	c	c				c				
464	Bidhpura	116813	147	1226	195	a	1	a	c	c	c	c				c				
465	Lala Nagla	116814	187.5	1463	261	1	2	2	a	a	c	c				b				
466	Bhatpura Chakar	116815	259.8	234	42	a	a			b	b	c				b				
467	Pipalia Ahla	116816	311.8	420	76	a		a	a	a	b	c				b				
468	Shamshabad	116817	192.8	379	77	b		b	b	b	c	c	c	c	c		b	b		
469	Anwaria Talibab	116818	307.6	455	76		a	c	c	c	c	c				c				
470	Kotal Khera	116819	205	404	76				c	c	c	c				c				
471	Faiznagar	116820	72	0	0															
472	Harraiya Kalan	116821	28.5	1196	222			1	c	c	c	c				c				
473	Gangapur Kalan	116822	243.9	947	173	b	1	b	b	b	c	c	c	c	c	c	b	b		
474	Kamuwa Nagla	116823	248.1	1079	184	b	1	b	b	b	c	c	c	c	c	c	b	b		
475	Kazamganj	116824	88.1	16	4	b	b	b	b	b	c	c	c	c	c	c	b	b		
476	Narain Nagla	116825	184.9	1055	177	b	b	b	b	b	c	c	c	c	c	c	b	b		
477	Pipalia Misra	116826	244.8	2033	360	1	1	b	b	b	c	c	c	c	c	c	b	b		
478	Pajaiya	116827	191	1419	255	b	1	b	b	b	c	c	c	c	c	c	b	b		
479	Mundia Kalan	116828	274.3	2111	351	1	1	b	b	b	c	c	c	c	c	c	b	b		
480	Sujanpur	116829	72.5	162	19	b	b	b	b	b	c	c	c	c	c	c	b	b		
481	Dankari	116830	235.8	1287	222	a	1	a	a	c	c	c			c	c				
482	Dankara	116831	242	1109	209	b	1	1	b	c	c	c			c	c				
483	Prithvipur Urf Cl	116832	193.4	1527	276	b	1	1	b	c	c	c			c	c				

Census of India 2011- Village Directory**Amenities and Land use (As in 2009)**

Name of District:-Rampur Location Code No:-136

Name of CD Block:-Bilaspur Location CodeNo:-0051

Sr. No.	Name village	Location code no.	Number of Medical Amenities available. (If not available within the village, the distance range code viz; a for < 5 Kms, b for 5-10 Kms and c for 10+ kms of nearest place where facility is available is given).										Number of Non-Government Medical Amenities available.							
			Community health centre (CHC)	Primary health centre (PHC)	Primary health sub centre (PHS)	Maternity and child welfare centre (MCWC)	T. B. clinic (TBC)	Hospital-allopathic (HA)	Hospital-alternative medicine (HO)	Dispensary (D)	Veterinary hospital (VH)	Mobile health clinic (MHC)	Family welfare centre (FWC)	Charitable non Govt. hospital/Nursing home.	Medical practitioner with MBBS Degree	Medical practitioner with other degree	Medical practitioner with no degree	Traditional practitioner and faith healer.	Medicine Shop	Others
1	2	3	21	22	23	24	25	26	27	28	29	30	31	32	33	34	35	36	37	38
434	Harraya Khurd	116783	b	b	b	b	b	b	b	b	b	b	b	0	0	0	0	0	0	0
435	Khaudalpur	116784	a	a	a	1	a	a	a	a	a	a	a	0	0	0	0	0	0	0
436	Kuan Khera	116785	a	a	a	a			a	a	a			0	0	0	0	0	0	0
437	Parewa	116786	a	a	a	a	a	a	a	a	a	a	a	0	0	0	0	0	0	0
438	Pipalia Gopal	116787	a	a	a	1	a	a	a	a	a	a	a	0	0	0	0	0	0	0
439	Mukrabpur	116788	b	b	b	b	b	b	b	b	b	b	b	0	0	0	0	0	0	0
440	Ram Nagaria	116789	a	a	a	a	a	a	a	a	a	a	a	0	0	0	0	0	0	0
441	Nagaria Kalan	116790	a	a	a	1	a	a	a	a	a	a	a	0	0	0	0	0	0	0
442	Durjanpur	116791	a	a	a	a	a	a	a	a	a	a	a	0	0	0	0	0	0	0
443	Kotha Jagir	116792	a	a	a	1	a	a	a	a	a	a	a	0	0	0	0	0	0	0
444	Fazilpur	116793	a	a	a	a	a	a	a	a	a	a	a	0	0	0	0	0	0	0
445	Bahapur Gangap	116794	a	a	a	1	a	a	a	a	a	a	a	0	0	0	0	0	0	0
446	Kurthia	116795	b	b	b	b	b	b	b	b	b	b	b	0	0	0	0	0	0	0
447	Dhawni Hasanpu	116796	b	b	b	1	b	b	b	b	b	b	b	0	0	0	0	0	0	0
448	Kuiya	116797	b	b	b	b	b	b	b	b	b	b	b	0	0	0	0	0	0	0
449	Tal Mahawar	116798	b	b	b	b	b	b	b	b	b	b	b	0	0	0	0	0	0	0
450	Milak Mundi	116799	b			1								0	0	0	0	0	0	0
451	Sadra Khera	116800	b											0	0	0	0	0	0	0
452	Mulla Khera	116801	b			1								1	0	0	2	0	2	0
453	Pazaw Nagar	116802	b	b	b	b	b	b	b	b	b	b	b	0	0	0	0	1	2	0
454	Mahesh Pura	116803	b	b	b	1	b	b	b	b	b	b	b	0	0	0	0	0	0	0
455	Khunta Khera	116804	b											0	0	0	0	0	2	0
456	Mundia Near Me	116805	b	b	b	b	b	b	b	b	b	b	b	0	0	0	0	0	0	0
457	Kalyanpur	116806	c	c	c	c	c	c	c	c	c	c	c	0	0	0	0	0	0	0
458	Sankara	116807	c	c	c	1	c	c	c	c	c	c	a	0	0	0	0	0	0	0
459	Mankara	116808	b	b	b	1	b	b	b	b	b	b	b	0	0	0	0	0	0	0
460	Pajawa	116809	b	b	b	1	b	b	b	b	b	b		0	0	0	0	0	0	0
461	Bhatpura Taran	116810	b	b	b	1	b	b		b				0	0	0	0	0	0	0
462	Bidhau	116811	b	b	b	1	b	b	b	b	b	b	b	0	0	0	0	0	0	0
463	Gajraula	116812	c	c	c	1	c	c	c	c	c	c	c	0	0	0	0	0	0	0
464	Bidhpura	116813	c	c	a	c	c	c	c	c	a	c	c	0	0	0	0	0	0	0
465	Lala Nagla	116814	a	a	a		b	a	b		a		b	0	0	0	0	0	0	0
466	Bhatpura Chakar	116815	b	a	a			b	b	b	a			0	0	0	0	0	0	0
467	Pipalia Ahla	116816	a	a	a			a	a	b	a			0	0	0	0	0	0	0
468	Shamshabad	116817	b	b	b	b	b	b	b	b	b	b	b	0	0	0	0	0	0	0
469	Anwaria Talibab	116818	c	c	a	c	c	c	c	c	a	c	c	0	0	0	0	0	0	0
470	Kotal Khera	116819	c	c	a	c	c	c	c	c	a	c	c	0	0	0	0	0	0	0
471	Faiznagar	116820																		
472	Harraya Kalan	116821	c	c	c	c	c	c	c	c	c	c	c	0	0	0	0	0	0	0
473	Gangapur Kalan	116822	b	b	b	b	b	b	b	b	b	b	b	0	0	0	0	0	0	0
474	Kamuwa Nagla	116823	b	b	b	b	b	b	b	b	b	b	b	0	0	0	0	0	0	0
475	Kazamganj	116824	b	b	b	b	b	b	b	b	b	b	b	0	0	0	0	0	0	0
476	Narain Nagla	116825	b	b	b	b	b	b	b	b	b	b	b	0	0	0	0	0	0	0
477	Pipalia Misra	116826	b	b	b	1	b	b	b	b	b	b	b	0	0	0	0	0	0	0
478	Pajaiya	116827	b	b	b	b	b	b	b	b	b	b	b	0	0	0	0	0	0	0
479	Mundia Kalan	116828	b	b	b	1	b	b	b	b	b	b	b	0	0	0	0	0	0	0
480	Sujanpur	116829	b	b	b	b	b	b	b	b	b	b	b	0	0	0	0	0	0	0
481	Dankari	116830	c	c	a	c	c	c	c	c	a	c	c	0	0	0	0	0	0	0
482	Dankara	116831	c	c	b	c	c	c	c	c	c	c	c	0	0	0	0	0	0	0
483	Prithvipur Urf Cl	116832	c	c	b	1	c	c	c	c	b	c	c	0	0	0	0	0	0	0

Census of India 2011- Village Directory**Amenities and Land use (As in 2009)**

Name of District-Rampur Location Code No:-136

Name of CD Block:-Bilaspur Location CodeNo:-0051

Sr.No.	Name village	Location code no.	Availability of drinking water - Yes / No								Availability of toilet & others Yes / No			
			Tap water (Treated/Untreated)	Well water (Covered / Uncovered well)	Hand Pump	Tube wells / Bore well	Spring	River / Canal	Tank / Pond / Lake	Others	Community toilet including bath.	Community toilet excluding bath.	Rural sanitary mart or sanitary hardware outlet available near the village.	Community bio-gas or recycle of waste for productive use.
1	2	3	39	40	41	42	43	44	45	46	47	48	49	50
434	Harraiya Khurd	116783	No	No	Yes	No	No	No	No	No	No	No	No	No
435	Khaudalpur	116784	No	No	Yes	No	No	Yes	No	No	No	No	No	No
436	Kuan Khera	116785	Yes	No	Yes	Yes	No	No	No	No	No	No	No	No
437	Parewa	116786	No	No	Yes	No	No	No	No	No	No	No	No	No
438	Pipalia Gopal	116787	No	No	Yes	No	No	Yes	No	No	No	No	No	No
439	Mukrabpur	116788	No	No	Yes	Yes	No	No	No	No	No	No	No	No
440	Ram Nagaria	116789	No	No	Yes	No	No	No	No	No	No	No	No	No
441	Nagaria Kalan	116790	No	No	Yes	No	No	No	No	No	No	No	No	No
442	Durjanpur	116791	No	No	Yes	No	No	No	No	No	No	No	No	No
443	Kotha Jagir	116792	No	No	Yes	No	No	No	No	No	No	No	No	No
444	Fazilpur	116793	No	No	Yes	No	No	Yes	Yes	No	No	No	No	No
445	Bahapur Gangap	116794	No	No	Yes	No	No	Yes	No	No	No	No	No	No
446	Kurthia	116795	No	No	Yes	No	No	No	No	No	No	No	No	No
447	Dhawni Hasanpu	116796	No	No	Yes	No	No	Yes	No	No	No	No	No	No
448	Kuiya	116797	No	No	Yes	No	No	Yes	No	No	No	No	No	No
449	Tal Mahawar	116798	No	No	Yes	No	No	Yes	No	No	No	No	No	No
450	Milak Mundi	116799	No	No	Yes	No	No	Yes	Yes	No	No	No	No	No
451	Sadra Khera	116800	No	No	Yes	No	No	Yes	No	No	No	No	No	No
452	Mulla Khera	116801	No	No	Yes	No	No	Yes	No	No	No	Yes	No	No
453	Pazaw Nagar	116802	No	No	Yes	No	No	No	No	No	No	No	Yes	No
454	Mahesh Pura	116803	No	No	Yes	No	No	Yes	No	No	No	No	No	No
455	Khunta Khera	116804	No	No	Yes	Yes	No	Yes	Yes	No	No	No	Yes	No
456	Mundia Near Me	116805	No	No	Yes	No	No	No	No	No	No	No	No	No
457	Kalyanpur	116806	No	No	Yes	No	No	No	No	No	No	No	No	No
458	Sankara	116807	No	No	Yes	No	No	Yes	No	No	No	No	No	No
459	Mankara	116808	No	No	Yes	No	No	No	No	No	No	No	No	No
460	Pajawa	116809	No	No	Yes	No	No	No	No	No	No	No	No	No
461	Bhatpura Taran	116810	Yes	Yes	Yes	No	No	No	No	No	No	No	No	No
462	Bidhau	116811	No	No	Yes	No	No	Yes	No	No	No	No	No	No
463	Gajraula	116812	No	No	Yes	No	No	Yes	No	No	No	No	No	No
464	Bidhpura	116813	No	No	Yes	No	No	Yes	No	No	No	No	No	No
465	Lala Nagla	116814	Yes	Yes	Yes	Yes	No	No	No	No	No	No	No	No
466	Bhatpura Chakar	116815	Yes	No	Yes	No	No	No	Yes	No	No	No	No	No
467	Pipalia Ahla	116816	Yes	No	Yes	No	No	No	Yes	No	No	No	No	No
468	Shamshabad	116817	Yes	No	Yes	Yes	No	No	Yes	No	No	No	No	No
469	Anwaria Talibab	116818	No	No	Yes	No	No	No	Yes	No	No	No	No	No
470	Kotal Khera	116819	No	No	Yes	No	No	No	Yes	No	No	No	No	No
471	Faiznagar	116820												
472	Harraiya Kalan	116821	No	No	Yes	No	No	Yes	Yes	No	No	No	No	No
473	Gangapur Kalan	116822	Yes	No	Yes	Yes	No	Yes	Yes	No	No	No	No	No
474	Kamuwa Nagla	116823	Yes	No	Yes	Yes	No	Yes	Yes	No	No	No	No	No
475	Kazamganj	116824	Yes	No	Yes	Yes	No	No	Yes	No	No	No	No	No
476	Narain Nagla	116825	Yes	No	Yes	Yes	No	Yes	Yes	No	No	No	No	No
477	Pipalia Misra	116826	Yes	No	Yes	Yes	No	Yes	Yes	No	No	No	No	No
478	Pajaiya	116827	Yes	No	Yes	Yes	No	Yes	Yes	No	No	No	No	No
479	Mundia Kalan	116828	Yes	No	Yes	Yes	No	Yes	Yes	No	No	No	No	No
480	Sujanpur	116829	Yes	No	Yes	Yes	No	No	Yes	No	No	No	No	No
481	Dankari	116830	No	No	Yes	No	No	Yes	Yes	No	No	No	No	No
482	Dankara	116831	No	No	Yes	No	No	Yes	Yes	No	No	No	No	No
483	Prithvipur Urf Cl	116832	No	No	Yes	No	No	Yes	Yes	No	No	No	No	No

Census of India 2011- Village Directory**Amenities and Land use (As in 2009)**

Name of District:-Rampur Location Code No:-136

Name of CD Block:-Bilaspur Location CodeNo:-0051

Sr. No.	Name village	Location code no.	Communication and transport facilities (If amenities available code -Yes is given except for Village Pin Code ,If not available within the village , the distance range code viz; a for < 5 Kms, b for 5-10 Kms and c for 10+ kms of nearest place where facility is available is given).																
			Post office(PO)	Sub post office (SPO)	Post & Telegraph office (P&TO)	Village Pin Code	Telephones (Land lines)	Public call office (PCO)	Mobile phone coverage	Internet cafes/ Common service centre (CSC)	Private courier facility	Bus service (Public & Private)	Railway stations	Auto/Modified Autos	Taxis and Vans	Tractors	Cycle-pulled rickshaws(Manual & Machine driven)	Carts driven by animals	Sea /River ferry service
1	2	3	51	52	53	54	55	56	57	58	59	60	61	62	63	64	65	66	67
434	Harraya Khurd	116783	c	b	b		b	b	Yes	b	b		b						Yes
435	Khaudalpur	116784	c	a	a		a	a	Yes	a	a		a				Yes	Yes	
436	Kuan Khera	116785	a						Yes		a	a	a						
437	Parewa	116786	c	a	a		a	a	Yes	a	a		a						Yes
438	Pipalia Gopal	116787	c	Yes	a		a	a	Yes	a	a	a	a	a					Yes
439	Mukrabpur	116788	c	b	b		b	b	Yes	b	b	b	b						Yes
440	Ram Nagaria	116789	c	a	a		a	a	Yes	a	a								Yes
441	Nagaria Kalan	116790	c	a	a		a	a	Yes	a	a	Yes	a				Yes	Yes	
442	Durjanpur	116791	c	a	a		a	a	Yes	a	a								Yes
443	Kotha Jagir	116792	c	a	a		Yes	Yes	Yes	a	a	Yes	Yes	a	Yes				Yes
444	Fazilpur	116793	c	a	a		a	a	Yes	a	a	a	a	a					Yes
445	Bahapur Gangap	116794	c	a	a	244921	a	a	Yes	a	a	a	a	a					Yes
446	Kurthia	116795	c	a	b		b	b	Yes	b	b	b	a	b					Yes
447	Dhawni Hasanpu	116796	c	b	b				Yes	b	b	b	a						Yes
448	Kuiya	116797	c	b	b		b	b	Yes	b	b	b	b						Yes
449	Tal Mahawar	116798	c	b	b		b	b	Yes	b	b	b	b						Yes
450	Milak Mundi	116799	b						Yes						Yes	Yes	Yes	Yes	
451	Sadra Khera	116800	b						Yes						Yes	Yes			
452	Mulla Khera	116801	b				Yes		Yes			Yes			Yes		Yes	Yes	
453	Pazaw Nagar	116802	c	b	b		Yes	Yes	Yes			Yes	b					Yes	Yes
454	Mahesh Pura	116803	c	a	b		b	b	Yes	b	b		b						Yes
455	Khunta Khera	116804	b						Yes			Yes			Yes		Yes	Yes	
456	Mundia Near Me	116805	c		b		b	b	Yes	b	b		b						Yes
457	Kalyanpur	116806	c	a	c			a	Yes	c	c	c	c						Yes
458	Sankara	116807	c	a			Yes	Yes	Yes	c	c	c	c						Yes
459	Mankara	116808	c	a	b		b	b	Yes	b	b	b	b						Yes
460	Pajawa	116809	c	b	b		b		Yes	b	b	b	b	c					Yes
461	Bhatpura Taran	116810	c	a	b				Yes	b	a	b		a	Yes	Yes			
462	Bidhau	116811	c	a	b			b	Yes	b	b		b						Yes
463	Gajraula	116812	c	b	c		c	c	Yes	c	c		c						Yes
464	Bidhpura	116813	c	a	c		c	c	Yes	c	c		c						Yes
465	Lala Nagla	116814	c	a	a		Yes	a	Yes	a	a	Yes	a		Yes	Yes	Yes		
466	Bhatpura Chakar	116815	c	a	b						b		b			Yes	Yes	Yes	
467	Pipalia Ahla	116816	c	a	b		b	b	Yes	b	b		b		b	Yes	Yes		
468	Shamshabad	116817	c	b	b		Yes	b	Yes	c	b	Yes	b	c	c		a	Yes	a
469	Anwaria Talibab	116818	c	a	c		c	c	Yes	c	c		c						Yes
470	Kotal Khera	116819	c	a	c		c	c	Yes	c	c								Yes
471	Faiznagar	116820																	
472	Harraya Kalan	116821	c	a	c		c	c	Yes	c	c		c						Yes
473	Gangapur Kalan	116822	c	b	b		Yes	b	Yes			Yes	b	c	c		a	Yes	a
474	Kamuwa Nagla	116823	c	b	b		Yes	b	Yes			Yes	b	c	c		a	Yes	a
475	Kazamganj	116824	c	b	b		Yes	b	Yes			Yes	b	c	c		a	Yes	
476	Narain Nagla	116825	c	b	b		Yes	b	Yes			Yes	b	c	c		a	Yes	a
477	Pipalia Misra	116826	c	b	b		Yes	b	Yes	c		Yes	b	c	c		a	Yes	a
478	Pajaiya	116827	c	b	b		Yes	b	Yes			Yes	b	c	c		a	Yes	a
479	Mundia Kalan	116828	c	b	b		a	b	Yes				b	c	c		a	Yes	a
480	Sujanpur	116829	c	b	b		Yes	b	Yes	c		Yes	b	c	c		a	Yes	a
481	Dankari	116830	c	b	a			a	Yes		Yes	c	c	c	Yes				Yes
482	Dankara	116831	c	a	b				Yes		Yes	b	c	Yes	Yes	Yes	Yes	Yes	
483	Prithvipur Urf Cl	116832	c	a	b		c	c	Yes	c	c		c						

Census of India 2011- Village Directory**Amenities and Land use (As in 2009)**

Name of District:-Rampur Location Code No:-136

Name of CD Block:-Bilaspur Location CodeNo:-0051

Sr. No.	Name village	Location code no.	Village connected to highways,village roads, banks & credit societies (If amenities available code -Yes is given, If not available within the village , the distance range code viz; a for < 5 Kms, b for 5-10 Kms and c for 10+ kms of nearest place where facility is available is given).											
			Connected to national highway(NH)	Connected to state highway(SH)	Connected to major district road (MDR)	Connected to others district road	Pucca roads	Kutchaha roads	Water bounded macadam(WBM) roads	Navigable waterway (river/canal)(NW)	Footpaths (FP)	Commercial & Co-operative Banks	ATM	Agricultural Credit Societies
1	2	3	68	69	70	71	72	73	74	75	76	77	78	79
434	Harraya Khurd	116783	c	b		Yes	Yes	Yes			Yes	b	b	b
435	Khaudalpur	116784	c	a		Yes			Yes		Yes	a	a	a
436	Kuan Khera	116785	c	a	a		Yes	Yes	Yes	Yes	Yes	a	a	a
437	Parewa	116786	c	a		Yes	Yes	Yes			Yes	a	a	a
438	Pipalia Gopal	116787	c	a	Yes	Yes	Yes	Yes			Yes	a	a	a
439	Mukrabpur	116788	c	b	b	Yes	Yes	Yes			Yes	b	b	b
440	Ram Nagaria	116789	c	a		Yes	Yes	Yes			Yes	a	a	a
441	Nagaria Kalan	116790	c	a	Yes	Yes	Yes				Yes	a	a	a
442	Durjanpur	116791	c	a	a	Yes	Yes	Yes			Yes	a	a	a
443	Kotha Jagir	116792	c	a	Yes	Yes	Yes	Yes			Yes	a	a	a
444	Fazilpur	116793	c	a	a	Yes	Yes		Yes		Yes	a	a	a
445	Bahapur Gangap	116794	c	a	a	Yes	Yes				Yes	a	a	a
446	Kurthia	116795	c	b	a	Yes	Yes				Yes	b	b	b
447	Dhawni Hasanpu	116796	c	b	Yes	Yes		Yes			Yes	b	b	b
448	Kuiya	116797	c	b	b	Yes		Yes	Yes		Yes	b	b	b
449	Tal Mahawar	116798	c	b	a	Yes	Yes				Yes	b	b	b
450	Milak Mundi	116799	c			Yes	Yes	Yes	Yes		Yes	a	b	a
451	Sadra Khera	116800	c			Yes		Yes	Yes		Yes	a	b	a
452	Mulla Khera	116801	Yes	Yes	Yes	Yes	Yes	Yes	Yes		Yes	a	b	a
453	Pazaw Nagar	116802	Yes	Yes	Yes	Yes	Yes	Yes	Yes		Yes	Yes	b	Yes
454	Mahesh Pura	116803	c	b		Yes	Yes				Yes	b	b	a
455	Khunta Khera	116804	Yes	Yes	Yes	Yes	Yes	Yes	Yes		Yes	a	b	a
456	Mundia Near Me	116805	c	b		Yes	Yes				Yes	b	b	a
457	Kalyanpur	116806	c	c		Yes			Yes		Yes	c	c	b
458	Sankara	116807	c	c	c	Yes	Yes				Yes	c	c	c
459	Mankara	116808	c	b		Yes	Yes				Yes	b	b	a
460	Pajawa	116809	c	b		Yes	Yes	Yes			Yes	b	b	b
461	Bhatpura Taran	116810	c	a	a	Yes	Yes	Yes	Yes		Yes	b	b	b
462	Bidhau	116811	c	b		Yes	Yes	Yes			Yes	b	b	a
463	Gajraula	116812	c	c		Yes	Yes				Yes	c	c	a
464	Bidhpura	116813	c	a	a	Yes		Yes	Yes		Yes	c	c	a
465	Lala Nagla	116814	c	b	b	Yes	Yes	Yes	Yes		Yes	b	b	b
466	Bhatpura Chakar	116815	c	b	b	Yes	Yes	Yes	Yes		Yes	a	b	a
467	Pipalia Ahla	116816	c	b	b	Yes	Yes	Yes	Yes	Yes	Yes	b	b	b
468	Shamshabad	116817	c	Yes	c	Yes	Yes	Yes	Yes	Yes	Yes	b	b	b
469	Anwaria Talibab	116818	c	c		Yes	Yes	Yes	Yes		Yes	c	c	c
470	Kotal Khera	116819	c	c		Yes	Yes				Yes	c	c	c
471	Faiznagar	116820												
472	Harraya Kalan	116821	c	c		Yes	Yes	Yes			Yes	c	c	c
473	Gangapur Kalan	116822	c	Yes	c	Yes	Yes	Yes	Yes	b	Yes	b	b	b
474	Kamuwa Nagla	116823	c	c	c	Yes	a	Yes	Yes	a	Yes	b	b	b
475	Kazamganj	116824	c	c	c	Yes	b	Yes	a		Yes	b	b	b
476	Narain Nagla	116825	c	Yes	c	Yes	Yes	Yes	Yes	Yes	Yes	b	b	b
477	Pipalia Misra	116826	c	Yes	c	Yes	Yes	Yes	Yes	Yes	Yes	b	b	b
478	Pajaiya	116827	c	Yes	c	Yes	Yes	Yes	Yes	a	Yes	b	b	b
479	Mundia Kalan	116828	c	Yes	c	Yes	b	Yes	Yes	a	Yes	b	b	b
480	Sujanpur	116829	c	Yes	c	Yes	b	Yes	Yes	Yes	Yes	b	b	b
481	Dankari	116830	c	c	c	Yes	c	Yes	Yes		Yes	a	c	a
482	Dankara	116831	c	c	c	Yes	c	Yes	Yes	Yes	Yes	b	c	b
483	Prithvipur Urf Cl	116832	c	c	c	Yes	c	Yes	Yes	Yes	Yes	b	c	b

Census of India 2011- Village Directory**Amenities and Land use (As in 2009)**

Name of District:-Rampur Location Code No:-136

Name of CD Block:-Bilaspur Location CodeNo:-0051

Sr.No.	Name village	Location code no.	Availability of miscellaneous facilities (If amenities available code -Yes is given, If not available within the village , the distance range code viz; a for < 5 Kms, b for 5-10 Kms and c for 10+ kms of nearest place where facility is available is given).														Availability of electricity (Yes/No)							
			Self-Help Group (SHG)	Public distribution system (PDS) shop	Mandis / Regular market	Weekly Haat	Agricultural marketing society	Integrated Child Development Scheme (Nutritional Centres)	Anganwadi Centre (Nutritional Centres)	Others (Nutritional Centres)	ASHA (Accredited Social Health Activist)	Community centre with/without TV	Sports Field,	Sports Club / Recreation Centre	Cinema / Video Hall	Public Library	Public Reading Room	Newspaper Supply	Assembly Polling station	Birth & Death Registration Office	Power Supply for Domestic Use (ED)	Power Supply for Agricultural Use (EAG)	Power Supply for Commercial Use (EC)	Power Supply for All Uses (EA)
1	2	3	80	81	82	83	84	85	86	87	88	89	90	91	92	93	94	95	96	97	98	99	100	101
434	Harraiya Khurd	116783	Yes	Yes	b	b	b	b	Yes	Yes	Yes	Yes	Yes	Yes	c	c	c	b	Yes	b	Yes	Yes	Yes	Yes
435	Khaudalpur	116784	Yes	a	a	a	a	a	Yes	Yes	Yes	Yes	Yes	Yes	Yes	Yes	Yes	a	Yes	Yes	Yes	Yes	Yes	Yes
436	Kuan Khera	116785	Yes	Yes	a	a	a	Yes	a	Yes	Yes	Yes	Yes	Yes	c	c	c	Yes	Yes	Yes	No	Yes	No	Yes
437	Parewa	116786	Yes	Yes	a	a	a	a	Yes	Yes	Yes	Yes	c	Yes	Yes	c	c	Yes	Yes	a	Yes	Yes	Yes	Yes
438	Pipalia Gopal	116787	Yes	Yes	a	a	a	Yes	Yes	Yes	Yes	a	Yes	Yes	c	Yes	Yes	a	Yes	Yes	Yes	Yes	Yes	Yes
439	Mukrabpur	116788	Yes	Yes	b	b	b	b	Yes	Yes	Yes	Yes	Yes	Yes	c	c	c	b	Yes	b	Yes	Yes	Yes	Yes
440	Ram Nagaria	116789	Yes	Yes	a	a	a	a	Yes	Yes	Yes	c	Yes	Yes	c	c	c	a	Yes	a	Yes	Yes	Yes	Yes
441	Nagaria Kalan	116790	Yes	Yes	a	a	a	a	Yes	Yes	Yes	c	Yes	Yes	c	Yes	Yes	a	Yes	Yes	Yes	Yes	Yes	Yes
442	Durjanpur	116791	Yes	Yes	a	a	a	a	Yes	Yes	Yes	Yes	Yes	Yes	c	c	c	a	Yes	a	Yes	Yes	Yes	Yes
443	Kotha Jagir	116792	Yes	Yes	a	a	a	a	Yes	Yes	Yes	a	Yes	Yes	c	c	c	a	Yes	Yes	Yes	Yes	Yes	Yes
444	Fazilpur	116793	Yes	Yes	a	a	a	a	Yes	a	a	a	c	Yes	c	c	c	a	Yes	a	Yes	Yes	Yes	Yes
445	Bahapur Gangap	116794	Yes	Yes	a	a	a	a	Yes	Yes	Yes	a	c	c	c	c	c	a	Yes	Yes	Yes	Yes	Yes	Yes
446	Kurthia	116795	Yes	a	b	b	b	b	a	Yes	a	b	c	Yes	c	c	c	b	Yes	b	Yes	Yes	Yes	Yes
447	Dhawani Hasanpu	116796	Yes	Yes	b	b	b	Yes	Yes	Yes	Yes	b	Yes	Yes	Yes	Yes	Yes	Yes	Yes	Yes	Yes	Yes	Yes	Yes
448	Kuiya	116797	Yes	Yes	b	b	b	Yes	Yes	Yes	b	Yes	Yes	Yes	Yes	Yes	Yes	b	Yes	b	Yes	Yes	Yes	Yes
449	Tal Mahawar	116798	Yes	a	b	b	b	b	a	Yes	a	Yes	Yes	Yes	Yes	Yes	Yes	b	Yes	b	Yes	Yes	Yes	Yes
450	Milak Mundi	116799	Yes	Yes	Yes	Yes	Yes	Yes	Yes	Yes	Yes	Yes	Yes	Yes	Yes	Yes	Yes	Yes	Yes	Yes	Yes	Yes	Yes	Yes
451	Sadra Khera	116800	Yes	Yes	Yes	Yes	Yes	Yes	Yes	Yes	Yes	Yes	Yes	Yes	Yes	Yes	Yes	Yes	Yes	Yes	Yes	Yes	Yes	Yes
452	Mulla Khera	116801	Yes	Yes	Yes	Yes	Yes	Yes	Yes	Yes	Yes	Yes	Yes	Yes	Yes	Yes	Yes	Yes	Yes	Yes	Yes	Yes	Yes	Yes
453	Pazaw Nagar	116802	Yes	Yes	b	b	Yes	Yes	Yes	Yes	Yes	Yes	Yes	Yes	c	c	c	Yes	Yes	Yes	Yes	Yes	Yes	Yes
454	Mahesh Pura	116803	Yes	Yes	b	b	b	Yes	Yes	Yes	Yes	b	Yes	Yes	Yes	Yes	Yes	b	Yes	Yes	Yes	Yes	Yes	Yes
455	Khunta Khera	116804	Yes	Yes	b	Yes	Yes	Yes	Yes	Yes	Yes	Yes	Yes	Yes	Yes	Yes	Yes	Yes	Yes	Yes	Yes	Yes	Yes	Yes
456	Mundia Near Me	116805	Yes	Yes	b	b	Yes	Yes	Yes	Yes	Yes	Yes	Yes	Yes	Yes	Yes	Yes	b	Yes	Yes	Yes	Yes	Yes	Yes
457	Kalyanpur	116806	Yes	a	c	a	c	c	a	Yes	a	c	Yes	Yes	c	c	c	Yes	a	Yes	Yes	Yes	Yes	Yes
458	Sankara	116807	Yes	Yes	c	Yes	c	Yes	Yes	Yes	Yes	Yes	c	Yes	c	Yes	c	Yes	Yes	Yes	Yes	Yes	Yes	Yes
459	Mankara	116808	Yes	Yes	b	a	Yes	Yes	Yes	Yes	Yes	Yes	Yes	Yes	Yes	Yes	Yes	b	Yes	Yes	Yes	Yes	Yes	Yes
460	Pajawa	116809	Yes	Yes	b	b	a	Yes	Yes	Yes	Yes	b	b	Yes	Yes	Yes	Yes	b	Yes	Yes	Yes	Yes	Yes	Yes
461	Bhatpura Taran	116810	Yes	Yes	b	Yes	Yes	Yes	Yes	Yes	Yes	Yes	Yes	Yes	c	b	Yes	Yes	Yes	Yes	Yes	Yes	Yes	Yes
462	Bidhau	116811	Yes	Yes	b	b	b	b	Yes	Yes	Yes	Yes	Yes	Yes	Yes	Yes	Yes	b	Yes	Yes	Yes	Yes	Yes	Yes
463	Gajraula	116812	Yes	Yes	c	b	c	Yes	Yes	Yes	Yes	Yes	Yes	Yes	Yes	Yes	Yes	Yes	Yes	Yes	Yes	Yes	Yes	Yes
464	Bidhpura	116813	Yes	Yes	c	a	c	c	Yes	Yes	Yes	c	Yes	Yes	c	Yes	Yes	c	Yes	a	Yes	Yes	Yes	Yes
465	Lala Nagla	116814	Yes	a	a	a	a	Yes	Yes	Yes	Yes	b	Yes	Yes	c	b	a	a	Yes	b	Yes	Yes	No	Yes
466	Bhatpura Chakar	116815	Yes	b	a	Yes	Yes	Yes	Yes	Yes	Yes	Yes	Yes	Yes	c	b	Yes	b	b	No	Yes	No	Yes	Yes
467	Pipalia Ahla	116816	Yes	b	a	Yes	Yes	Yes	a	Yes	Yes	Yes	Yes	Yes	c	b	Yes	a	b	b	No	Yes	No	Yes
468	Shamshabad	116817	Yes	a	a	a	a	a	a	Yes	a	a	a	a	c	a	a	c	c	c	Yes	Yes	Yes	Yes
469	Anwaria Talibab	116818	Yes	Yes	c	a	c	c	Yes	Yes	Yes	c	Yes	Yes	c	c	c	c	Yes	c	Yes	Yes	Yes	Yes
470	Kotal Khera	116819	Yes	Yes	c	a	c	c	Yes	Yes	Yes	Yes	Yes	Yes	c	c	c	c	a	a	Yes	Yes	Yes	Yes
471	Faiznagar	116820																						
472	Harraiya Kalan	116821	Yes	Yes	c	a	c	c	Yes	Yes	Yes	Yes	Yes	Yes	Yes	Yes	Yes	c	Yes	a	Yes	Yes	Yes	Yes
473	Gangapur Kalan	116822	Yes	a	a	a	a	a	Yes	Yes	a	a	Yes	a	c	a	a	c	a	c	Yes	Yes	Yes	Yes
474	Kamuwa Nagla	116823	Yes	a	a	a	a	a	Yes	Yes	a	a	a	a	c	a	a	c	c	c	Yes	Yes	Yes	Yes
475	Kazamganj	116824	a	a	a	a	a	a	Yes	a	a	a	a	c	a	a	c	c	c	Yes	Yes	Yes	Yes	Yes
476	Narain Nagla	116825	Yes	a	a	a	a	a	Yes	a	a	a	a	c	a	a	c	c	c	c	Yes	Yes	Yes	Yes
477	Pipalia Misra	116826	Yes	a	a	a	a	a	a	a	a	a	a	a	c	a	a	c	c	c	Yes	Yes	Yes	Yes
478	Pajaiya	116827	Yes	a	a	a	a	a	Yes	Yes	a	a	a	a	c	a	a	c	c	c	Yes	Yes	Yes	Yes
479	Mundia Kalan	116828	Yes	a	a	a	a	a	Yes	a	a	a	a	c	a	a	c	c	c	Yes	Yes	Yes	Yes	Yes
480	Sujanpur	116829	a	a	a	a	a	a	Yes	a	a	a	a	c	a	a	c	c	c	c	Yes	Yes	Yes	Yes
481	Dankari	116830	Yes	Yes	c	b	c	c	Yes	Yes	Yes	c	Yes	c	a	c	c	c	Yes	c	Yes	Yes	Yes	Yes
482	Dankara	116831	Yes	Yes	c	b	c	c	Yes	Yes	Yes	c	Yes	c	b	c	c	c	Yes	c	Yes	Yes	Yes	Yes
483	Prithvipur Urf Cl	116832	Yes	Yes	c	b	c	c	Yes	Yes	Yes	c	Yes	c	b	c	c	c	Yes	Yes	Yes	Yes	Yes	Yes

Census of India 2011- Village Directory

Amenities and Land use (As in 2009)

Name of District:-Rampur Location Code No:-136

Name of CD Block:-Bilaspur Location CodeNo:-0051

Sr. No.	Name village	Location code no.	Land Use												Land Use					Name of three most important commodities manufactured			
			Nearest Town	Area under different types of land use (in hectares rounded up to one decimal place)										Area irrigated by source (in hectare).									
				Name	Distance range code i.e. a for <5 Kms, b for 5-10 Kms and c for 10+ kms.	Forests	Area under Non-agricultural Uses	Barren and Un-cultivable land	Permanent Pastures and Other Grazing Lands	Land Under Miscellaneous Tree Crops etc.	Culturable Waste Land	Fallow lands other than current fallows	Current Fallows	Net Area Sown	Total Irrigated Land Area	Total Un-irrigated Land Area	Canals (C)	Wells/Tube-wells(W/TW)	Tanks/Lakes(T/L)	Water Falls(WF)	Others(O)	First	Second
			102	103	104	105	106	107	108	109	110	111	112	113	114	115	116	117	118	119	120	121	122
434	Harraiya Khurd	116783			0	4.3	0	0	6.4	0	0	7.1	88.3	87.6	0.8	0	87.6	0	0	0			
435	Khaudalpur	116784			0	58.5	0	0	8.1	0	0	8.5	171.3	167.9	3.4	0	167.9	0	0	0			
436	Kuan Khera	116785	VILASHPI a		0	11.7	0	0	40.6	5.7	0	1.7	138.6	116.2	22.4	0	0	0	0	116			
437	Parewa	116786			0	8.2	0	0	20.7	0	0	15.8	68.1	68.1	0	68.1	0	0	0	0			
438	Pipalia Gopal	116787			0	38	0	0	5.8	0	0	4	251.9	251.9	0	0	251.9	0	0	0			
439	Mukrabpur	116788			0	11.4	0	0	12.3	0	0	8.2	79.9	79.9	0	0	79.9	0	0	0			
440	Ram Nagaria	116789			0	6.4	0	0	19.6	0	0	16.8	49.5	49.5	0	0	49.5	0	0	0			
441	Nagaria Kalan	116790			0	26.9	0	0	2.8	0	0	3.6	58.5	56.7	1.8	0	56.7	0	0	0			
442	Durjanpur	116791			0	13	0	0	14.2	0	0	2.1	84.1	84.1	0	84.1	0	0	0	0			
443	Kooha Jagir	116792			0	32	0	0	2.3	0	0	7.4	162.3	157.6	4.7	0	157.6	0	0	0			
444	Fazilpur	116793			0	20.9	0	0	2.9	0	0	11.4	140	140	0	0	140	0	0	0			
445	Bahapur Gangap	116794	VILASHPI a		0	38.3	0	0	3.2	0	0	8.5	236.8	235	1.9	0	235	0	0	0			
446	Kurthia	116795			0	15.4	0	0	2	0	0	0	122.2	121.9	0.3	0	121.9	0	0	0			
447	Dhawani Hasanpu	116796			0	59.8	0	0	2.2	0	0	0	247	247	0	0	247	0	0	0			
448	Kuiya	116797			0	27.3	0	0	4.3	0	0	0	230.3	230.3	0	0	230.3	0	0	0			
449	Tal Mahawar	116798			0	25.8	0	0	0	0	0	25.1	151.7	134.9	16.8	0	134.9	0	0	0			
450	Milak Mundi	116799	BILASPUI b		0	18.8	0	0	3	0.3	0	1.8	136.9	136.9	0	0	136.9	0	0	0			
451	Sadra Khera	116800	BILASPUI b		0	15.9	0	0	12.4	0	1.2	0.8	163.4	163.4	0	0	163.4	0	0	0			
452	Mulla Khera	116801	BILASPUI b		0	41.6	0	0	22.5	0.7	1.8	2	260.6	260.6	0	260.6	0	0	0	0			
453	Pazaw Nagar	116802	BILASPUI b		0	12.5	0	0	5.3	0	0	1.3	103.8	103.8	0	0	103.8	0	0	0			
454	Mahesh Pura	116803			0	30.8	0	0	1.7	0	0	2.6	154.5	143	11.5	0	0	0	0	143			
455	Khunta Khera	116804	BILASPUI b		0	19.3	0	0	9.4	1.3	0.2	0.4	148.4	148.4	0	0	148.4	0	0	0			
456	Mundia Near Me	116805			0	16.7	0	0	10.5	0	0	0.6	162.3	161	1.2	0	0	0	0	161			
457	Kalyanpur	116806			0	4.9	0	0	0.1	0	0	0.7	35.4	34.5	0.9	0	0	0	0	34.5			
458	Sankara	116807	BILASPUI c		0	53.2	0	0	5.4	0	0	4.9	173.3	163.1	10.2	0	0	0	0	163			
459	Mankara	116808			0	49.6	0	0	12.7	0	0	2.4	300.6	282.3	18.3	0	0	0	0	282			
460	Pajawa	116809			0	64.4	0	0	12.6	0	0	1	453.9	448.5	5.4	0	0	0	0	449			
461	Bhatpura Taran	116810	VILASHPI b		0	46.9	0	0	0	5.7	0	5.2	311.8	311.8	0	0	311.8	0	0	0			
462	Bidhau	116811			0	57.9	0	0	5.7	0	0	4	303.3	295.6	7.7	0	0	0	0	296			
463	Gajraula	116812			0	34.8	0	0	23.4	0	0	0	169.4	168.2	1.2	0	56.1	0	0	112			
464	Bidhpura	116813			0	22.5	0	0	0	0	0.8	0	123.7	123.7	0	0	123.7	0	0	0			
465	Lala Nagla	116814	KEMRI a		0	24.7	0	0	0	1.3	0	1.6	159.8	159.8	0	0	159.8	0	0	0			
466	Bhatpura Chakar	116815	KEMRI a		0	15.3	0	0	0	0.2	0	1.3	243	243	0	0	243	0	0	0			
467	Pipalia Ahla	116816	KEMRI a		0	18.9	0	0	0	0	0	5	287.9	287.9	0	0	287.9	0	0	0			
468	Shamshabad	116817	KAIMRI b		0	6.4	9.6	0	0.2	0	0	10.7	165.9	165.9	0	0	0	165.9	0	0			
469	Anwaria Talibab	116818			0	37	0	0	0	0	0	0	270.6	270.6	0	0	270.6	0	0	0			
470	Kotal Khera	116819			0	0	0	0	52	0	0	0	153	143	10	0	0	0	0	143			
471	Faiznagar	116820			0	0	0	0	0	0	0	0	72	72	0	0	0	0	0	72			
472	Harraiya Kalan	116821			0	0	0	0	0	0	0	0	28.5	6.5	22	0	0	0	0	6.5			
473	Gangapur Kalan	116822	KAIMRI b		0	7.9	13.7	0	4.6	0	0	5.4	212.3	212.3	0	5.9	0	2	0	204			
474	Kamuwa Nagla	116823	KAIMRI b		0	24.2	14.4	0	0	0	0	19	190.5	190.5	0	11.5	0	2.9	0	176			
475	Kazamganj	116824	KAIMRI b		0	26.3	9.3	0	0	0	0	12.3	40.2	40.2	0	9.3	0	0	0	30.9			
476	Narain Nagla	116825	KAIMRI b		0	11.7	5.3	0.3	0	0	0	0	167.5	167.5	0	2.3	0	3.1	0	162			
477	Pipalia Misra	116826	KAIMRI b		0	26.6	4	0	14.8	0	0	0	199.4	199.4	0	3.5	0	0.4	0	196			
478	Pajaiya	116827	KAIMRI b		0	22.1	8.4	0.9	7.9	0	0	0	151.7	143.1	8.6	2.1	0	6.3	0	135			
479	Mundia Kalan	116828	KAIMRI b		0	15.5	5.8	1.6	6.5	0	0	0	244.9	244.2	0.7	0	0	0	0	244			
480	Sujanpur	116829	KAIMRI b		0	1.5	6.8	0	0	0	0	4.8	59.4	55.6	3.8	6.8	0	0	0	48.9			
481	Dankari	116830	VILASHPI c		0	39.9	0	0	1.7	0	0	25.6	168.6	165.7	2.9	0	165.7	0	0	0			
482	Dankara	116831	VILASHPI c		28.9	0	0	4.7	0	0	19.9	0	189.5	188.5	1	0	188.5	0	0	0			
483	Prithvipur Urf CI	116832	VILASHPI c		0	21.9	0	0	5.1	0	0	23.1	143.2	139.5	3.7	0	0	139.5	0	0			

Census of India 2011- Village Directory**Amenities and Land use (As in 2009)****Name of District:-Rampur Location CodeNo:-136****Name of CD Block:-Bilaspur Location CodeNo:-0051**

Sr. No.	Name village	Location code no.	Total area of the village (in hectares rounded up to one decimal place)	Total population (2011 census)	Number of households (2011 census)	Number of educational amenities available. (If not available within the village , the distance range code viz; a for < 5 Kms, b for 5-10 Kms and c for 10+ kms of nearest place where facility is available is given).														
						Pre-Primary school (PP)	Primary school (P)	Middle school (M)	Secondary School (S)	Senior Secondary school (SS)	Degree college of arts science & commerce (ASC)	Engineering college(EC)	Medical college (MC)	Management institute (MI)	Polytechnic (Pt)	Vocational training school /ITI	Non-formal training centre (NFTC)	Special school for disabled (SSD)	Others (specify)	
1	2	3	4	5	6	7	8	9	10	11	12	13	14	15	16	17	18	19	20	
484	Udaipur	116833	113.3	690	100		1 a		a	a	c	c			c	c				
485	Malan Khera	116834	209.3	1174	215	1	1	1 b	b	c	c				c	c				
486	Bedpur	116835	304.1	809	147 b		1	1 b	b	c	c	c	c	c	c	c		c		
487	Nawab Nagar	116836	70.3	0	0															
488	Ahraula Kadem	116837	289.8	376	78 b				b	b	c	c	c	c	c	c		c		
489	Mahtosh	116838	474	4151	684	1	2	2 c	c	c	c					c				
490	Bahadarganj	116839	146.6	777	127		1	1 c	c	c	c					c				
491	Ahro Zadid	116840	532.3	5810	932	1	2	1 c	c	c	c	c	c	c	c	c		c		
492	Karsauli	116841	108.7	519	95		1	1 c	c	c	c					c				
493	Tehri Khwaja	116842	299.9	3860	620	1	2	1 c	c	c	c					c				
494	Bal Khera	116843	495.5	1463	272 b		1	1 b	b	c	c	c	c	c	c	c		c		
495	Khandia	116844	357.8	1527	275	3	1	1 b	b	c	c	c	c	c	c	c		c		
496	Bamanpura	116845	363.9	2859	437	1	2	1 b	b	c	c	c	c	c	c	c		c		
497	Padpuri Neer Bai	116846	334.1	1624	252 b		2	1 b	b	c	c	c	c	c	c	c		c		
498	Bholapur Jadid	116847	51.3	368	61 c			a	c	c	c	c	c	c	c	c		c		
499	Mansurpur	116848	111.1	2269	368	1	2	1 c	c	c	c	c	c	c	c	c		c		
500	Ishwarpur	116849	102.7	770	134 c		1 a	c	c	c	c	c	c	c	c	c		c		
501	Sisauna Zadid	116850	168.9	2963	466	1	2	1 c	c	c	c	c	c	c	c	c		c		
502	Itanga Bairam N	116851	255.1	1975	326		1	1	1 c	c	c					c				
503	Panwaria	116852	331.5	1846	318		1	1 a	c	c	c				c	c				
504	Khajuria Khurd	116853	187.4	1554	249		1	2	1 c	c	c					c				
505	Jorasi	116854	169.9	1222	190		1	1 b	c	c	c				c	c				
506	Qayamganj	116855	138	969	160		1	1 b	c	c	b				c	c	c			
507	Khajuria Kalan	116856	243.9	2219	367	1	2	1 c	c	c	c					c				
508	Pipalia Vijay Na	116857	198.3	948	158		1	1 a	c	c	c				c	c	c			
509	Aurang Nagar KI	116858	131.9	1313	222		1	1 c	c	c	c					c				
510	Udhampur	116859	180.5	1217	201		1	1 b	b	c	c				c	c	c			
511	Karsaula	116860	182.4	1655	247		1	1 b	b	c	c				c	c	c			
512	Kanakpur	116861	371.8	2715	449	1	2	1 b	c	c	c				c	c	c			
513	Narsua Zadid	116862	113.1	899	131		1 a	a	c	c	c				c	c				
514	Rasulpur Zadid	116863	167	1806	297		1	1 c	c	c	c				c	c				
Block T O T A L :			50153	237761	41241	43	172	111	14	8	0	0	0	0	0	0	1	11	0	0

Census of India 2011- Village Directory**Amenities and Land use (As in 2009)**

Name of District:-Rampur Location Code No:-136

Name of CD Block:-Bilaspur Location CodeNo:-0051

Sr.No.	Name village	Location code no.	Number of Medical Amenities available. (If not available within the village, the distance range code viz; a for < 5 Kms, b for 5-10 Kms and c for 10+ kms of nearest place where facility is available is given).										Number of Non-Government Medical Amenities available.							
			Community health centre (CHC)	Primary health centre (PHC)	Primary health sub centre (PHS)	Maternity and child welfare centre (MCWC)	T.B. clinic (TBC)	Hospital-allopathic (HA)	Hospital-alternative medicine (HO)	Dispensary (D)	Veterinary hospital (VH)	Mobile health clinic (MHC)	Family welfare centre (FWC)	Charitable non Govt. hospital/Nursing home.	Medical practitioner with MBBS Degree	Medical practitioner with other degree	Medical practitioner with no degree	Traditional practitioner and faith healer.	Medicine Shop	Others
1	2	3	21	22	23	24	25	26	27	28	29	30	31	32	33	34	35	36	37	38
484	Udaipur	116833	c	c	b	c	c	c	c	b	c	c	c	0	0	0	0	0	0	0
485	Malan Khera	116834	c	c	b	c	c	c	c	b	c	b	c	0	0	0	0	0	0	0
486	Bedpur	116835	c	b	a	a	c	b	c	c	c	c	c	0	0	0	0	0	0	0
487	Nawab Nagar	116836																		
488	Ahraula Kadem	116837	c	b	a	a	c	b	c	c	c	c	c	0	0	0	0	0	0	0
489	Mahtosh	116838	c	c	e	1	c	e	e	c	c	c	c	0	0	0	0	0	0	0
490	Bahadarganj	116839	c	c	c	c	c	c	c	c	c	c	a	0	0	0	0	0	0	0
491	Ahro Zadid	116840	c	b		1	c	b	1	b	1	c	1	0	0	1	3	1	4	0
492	Karsauli	116841	c	c	c	c	c	e	c	c	c	c	a	0	0	0	0	0	0	0
493	Tehri Khwaja	116842	c	c	c	1	c	c	c	c	c	c	c	0	0	0	0	0	0	0
494	Bal Khera	116843	b	b	b	b	c	c	c	b	b	c	c	0	0	0	0	0	0	0
495	Khandia	116844	c	b		1	c	b	c	c	c	c	c	0	0	0	0	3	0	0
496	Bamanpura	116845	b	b	b	1	c	c	c	b	b	c	c	0	0	0	0	0	0	0
497	Padpuri Neer Bai	116846	b	b	b	1	c	c	c	b	b	e	c	0	0	0	2	1	0	0
498	Bholapur Jadid	116847	c	b	a	a	c	b	a	b	a	c	a	0	0	0	0	0	0	0
499	Mansurpur	116848	c	b	a	1	c	b	a	b	a	c	a	0	0	0	1	1	1	0
500	Ishwarpur	116849	c	b	a	a	c	b	a	b	a	c	a	0	0	0	0	0	0	0
501	Sisauna Zadid	116850	c	b	a	1	c	b	a	b	a	c	a	0	0	0	4	1	1	0
502	Itanga Bairam N:	116851	c	c	c	1	c	e	c	c	c	c	c	0	0	0	0	0	0	0
503	Panwaria	116852	c	c	c	1	e	c	c	c	c	c	e	0	0	0	0	0	0	0
504	Khajuria Khurd	116853	c	c	c	1	c	c	e	c	c	c	c	0	0	0	0	0	0	0
505	Jorasi	116854	c	c	c	c	e	c	e	c	c	e	c	0	0	0	0	0	0	0
506	Qayamganj	116855	c	c	b	c	c	a	b	a	a	e	b	0	0	0	0	0	0	0
507	Khajuria Kalan	116856	c	c	c	1	c	c	e	c	c	c	c	0	0	0	0	0	0	0
508	Pipalia Vijay Na:	116857	c	c	c	c	c	c	c	c	c	c	c	0	0	0	0	0	0	0
509	Aurang Nagar KI	116858	c	c	c	c	c	c	c	c	c	c	c	0	0	0	0	0	0	0
510	Udhampur	116859	b	c	b	c	c	a	a	b	a	c	b	0	0	0	0	0	0	0
511	Karsaula	116860	b	c	b	1	c	a	a	b	a	e	b	0	0	0	0	0	0	0
512	Kanakpur	116861	c	c	c	1	c	c	e	c	a	c	a	0	0	0	0	0	0	0
513	Narsua Zadid	116862	c	c	c	c	c	e	c	c	c	e	c	0	0	0	0	0	0	0
514	Rasulpur Zadid	116863	c	c	c	1	c	e	c	c	e	c	c	0	0	0	0	0	0	0
Block TOTAL :			0	5	0	56	0	0	1	1	2	0	3	3	3	5	29	13	19	4

Census of India 2011- Village Directory**Amenities and Land use (As in 2009)**

Name of District-Rampur Location Code No:-136

Name of CD Block:-Bilaspur Location CodeNo:-0051

Sr.No.	Name village	Location code no.	Availability of drinking water - Yes / No								Availability of toilet & others Yes / No			
			Tap water (Treated/Untreated)	Well water (Covered/Uncovered well)	Hand Pump	Tube wells / Bore well	Spring	River / Canal	Tank / Pond / Lake	Others	Community toilet including bath.	Community toilet excluding bath.	Rural sanitary mart or sanitary hardware outlet available near the village.	Community bio-gas or recycle of waste for productive use.
1	2	3	39	40	41	42	43	44	45	46	47	48	49	50
484	Udaipur	116833	No	No	Yes	No	No	Yes	No	No	No	No	No	No
485	Malan Khera	116834	No	No	Yes	No	No	Yes	No	No	No	No	No	No
486	Bedpur	116835	No	No	Yes	Yes	No	Yes	Yes	No	No	No	No	No
487	Nawab Nagar	116836												
488	Ahraula Kadem	116837	No	No	Yes	Yes	No	No	Yes	No	No	No	No	No
489	Mahtosh	116838	No	No	Yes	Yes	No	No	Yes	No	No	No	No	No
490	Bahadarganj	116839	No	No	Yes	Yes	No	Yes	Yes	No	No	No	No	No
491	Ahro Zadid	116840	No	Yes	Yes	Yes	No	No	Yes	No	No	No	No	No
492	Karsauli	116841	Yes	No	Yes	Yes	No	Yes	Yes	No	No	No	No	No
493	Tehri Khwaja	116842	Yes	No	Yes	Yes	No	Yes	Yes	No	No	No	No	No
494	Bal Khera	116843	Yes	No	Yes	Yes	No	Yes	Yes	No	No	No	No	No
495	Khandia	116844	No	No	Yes	Yes	No	Yes	Yes	No	No	No	No	No
496	Bamanpura	116845	Yes	No	Yes	Yes	No	Yes	Yes	No	No	No	No	No
497	Padpuri Neer Bai	116846	Yes	No	Yes	Yes	No	Yes	Yes	No	No	No	No	No
498	Bholapur Jadid	116847	No	Yes	Yes	Yes	No	No	Yes	No	No	No	No	No
499	Mansurpur	116848	No	Yes	Yes	Yes	No	Yes	Yes	No	No	No	No	No
500	Ishwarpur	116849	No	Yes	Yes	Yes	No	Yes	Yes	No	No	No	No	No
501	Sisauna Zadid	116850	No	Yes	Yes	Yes	No	Yes	Yes	No	No	No	No	No
502	Itanga Bairam N	116851	Yes	No	Yes	Yes	No	Yes	No	No	No	No	No	No
503	Panwaria	116852	No	No	Yes	No	No	Yes	No	No	No	No	No	No
504	Khajuria Khurd	116853	Yes	No	Yes	No	No	No	No	No	No	No	No	No
505	Jorasi	116854	No	No	Yes	No	No	Yes	No	No	No	No	No	No
506	Qayamganj	116855	Yes	No	Yes	Yes	No	No	Yes	No	No	No	No	No
507	Khajuria Kalan	116856	Yes	No	Yes	No	No	Yes	No	No	No	No	No	No
508	Pipalia Vijay Na	116857	No	No	Yes	No	No	Yes	No	No	No	No	No	No
509	Aurang Nagar KI	116858	No	No	Yes	No	No	Yes	No	No	No	No	No	No
510	Udhampur	116859	No	No	Yes	Yes	No	Yes	No	No	No	No	No	No
511	Karsaula	116860	No	No	Yes	Yes	No	Yes	No	No	No	No	No	No
512	Kanakpur	116861	No	No	Yes	No	No	No	No	No	No	No	No	No
513	Narsua Zadid	116862	No	No	Yes	No	No	Yes	No	No	No	No	No	No
514	Rasulpur Zadid	116863	No	No	Yes	No	No	Yes	No	No	No	No	No	No
Block T O T A L :			65	9	197	84	1	100	68	0	0	0	3	3

Census of India 2011- Village Directory**Amenities and Land use (As in 2009)**

Name of District:-Rampur Location Code No:-136

Name of CD Block:-Bilaspur Location CodeNo:-0051

Sr.No.	Name village	Location code no.	Communication and transport facilities (If amenities available code -Yes is given except for Village Pin Code ,If not available within the village , the distance range code viz; a for < 5 Kms, b for 5-10 Kms and c for 10+ kms of nearest place where facility is available is given).																
			Post office(PO)	Sub post office (SPO)	Post & Telegraph office (P&TO)	Village Pin Code	Telephones (Land lines)	Public call office (PCO)	Mobile phone coverage	Internet cafes/ Common service centre (CSC)	Private courier facility	Bus service (Public & Private)	Railway stations	Auto/Modified Autos	Taxis and Vans	Tractors	Cycle-pulled rickshaws(Manual & Machine driven)	Carts driven by animals	Sea /River ferry service
1	2	3	51	52	53	54	55	56	57	58	59	60	61	62	63	64	65	66	67
484	Udaipur	116833	c	b	c		c	c	Yes	c	c	b	c		Yes			Yes	
485	Malan Khera	116834	c	a	b			b	Yes	c	c	b	c					Yes	
486	Bedpur	116835	c	a	c		c	b	Yes	c	c	b	c	c	c	Yes	Yes	Yes	
487	Nawab Nagar	116836																	
488	Ahraula Kadem	116837	c	a	c		c	b	Yes	c	c	b	c	c	c	Yes	Yes	Yes	
489	Mahtosh	116838	c	b	c			c	Yes	c	c	Yes	c					Yes	
490	Bahadarganj	116839	c	b					Yes			Yes						Yes	
491	Ahro Zadid	116840	c	Yes	c		Yes	Yes	Yes	c	c	Yes	c	c	c	Yes	Yes	Yes	
492	Karsauli	116841	c	b	c		c	c	Yes	c	c	Yes	c					Yes	
493	Tehri Khwaja	116842	c	b	c		c	c	Yes	c	c	Yes	c					Yes	
494	Bal Khera	116843	c	a	c		c	b	Yes	c	c	b	c	c	c	Yes	Yes	Yes	
495	Khandia	116844	c	Yes	c		c	b	Yes	c	c	b	c	c	c	Yes	Yes	Yes	
496	Bamanpura	116845	c	a	c		c	c	Yes	c	c	b	c	c	c	Yes	Yes	Yes	
497	Padpuri Neer Bai	116846	c	a	c		c	c	Yes	c	c	b	c	c	c	Yes	Yes	Yes	
498	Bholapur Jadid	116847	c	a	c		a	a	Yes	c	c	a	c	c	c	Yes	a	Yes	
499	Mansurpur	116848	c	a	c		a	a	Yes	c	c	Yes	c	c	c	Yes	a	Yes	
500	Ishwarpur	116849	c	a	c		a	a	Yes	c	c	a	c	c	c	Yes	a	Yes	
501	Sisauna Zadid	116850	c	a	c		a	a	Yes	c	c	Yes	c	c	c	Yes	a	Yes	
502	Itanga Bairam N	116851	c	a	c			c	Yes	c	c	c	c					Yes	
503	Panwaria	116852	b	Yes	c		c	c	Yes	c	c	Yes	c					Yes	
504	Khajuria Khurd	116853	c	b	c		c	c	Yes	c	c	c	c					Yes	
505	Jorasi	116854	c	a	c		c	c	Yes	c	c	c	c					Yes	
506	Qayamganj	116855	c	b	c		a		Yes	c	c	b	c	c	Yes			Yes	
507	Khajuria Kalan	116856	c	b	c			c	Yes	c	c	Yes	c					Yes	
508	Pipalia Vijay Na	116857	c	a	c		c	a	Yes	c	c	c	b	c				Yes	
509	Aurang Nagar KI	116858	c	b	c		c	c	Yes	c	c	c	c					Yes	
510	Udhampur	116859	a	a	c		Yes	c	Yes	c	a	a	c	c	Yes	Yes	Yes	Yes	
511	Karsaula	116860		a	c		a		Yes	c	c	a	c	c	Yes			Yes	
512	Kanakpur	116861	c	a	c		c		Yes	c	c	a	c	c	Yes	Yes	Yes	Yes	
513	Narsua Zadid	116862	a	a	c		c	b	Yes	c	c	c	c					Yes	
514	Rasulpur Zadid	116863	b	a	c		c	c	Yes	c	c	b	c					Yes	
Block T O T A L :			1	20	3	1	55	25	212	1	2	31	2	8	30	60	56	172	4

Census of India 2011- Village Directory**Amenities and Land use (As in 2009)**

Name of District:-Rampur Location Code No:-136

Name of CD Block:-Bilaspur Location CodeNo:-0051

Sr. No.	Name village	Location code no.	Village connected to highways,village roads, banks & credit societies (If amenities available code -Yes is given, If not available within the village , the distance range code viz; a for < 5 Kms, b for 5-10 Kms and c for 10+ kms of nearest place where facility is available is given).											
			Connected to national highway(NH)	Connected to state highway(SH)	Connected to major district road (MDR)	Connected to others district road	Pucca roads	Kutcheha roads	Water bounded maecadam(WBM) roads	Navigable waterway (river/canal)(NW)	Footpaths (FP)	Commercial & Co-operative Banks	ATM	Agricultural Credit Societies
1	2	3	68	69	70	71	72	73	74	75	76	77	78	79
484	Udaipur	116833	c	c	b	Yes	Yes				Yes	b	c	b
485	Malan Khera	116834	c	c	c	Yes		Yes	Yes		Yes	b	c	b
486	Bedpur	116835	c	Yes	Yes	Yes	Yes	Yes	Yes	Yes	Yes	b	c	b
487	Nawab Nagar	116836												
488	Ahraula Kadem	116837	c	Yes	Yes	Yes	Yes	Yes	Yes	Yes	Yes	b	c	b
489	Mahtosh	116838	c			Yes		Yes	Yes		Yes	c	c	c
490	Bahadarganj	116839	c			Yes		Yes	Yes		Yes	c	c	a
491	Ahro Zadid	116840	c	c	c	Yes	Yes	Yes			Yes	Yes	c	a
492	Karsauli	116841	c			Yes	Yes	Yes	Yes		Yes	c	c	a
493	Tehri Khwaja	116842	c			Yes		Yes	Yes		Yes	c	c	c
494	Bal Khera	116843	c	c	Yes	Yes	Yes	Yes	a	Yes	Yes	b	c	b
495	Khandia	116844	c	Yes	Yes	Yes	Yes	Yes	Yes	Yes	Yes	b	c	b
496	Bamanpura	116845	c	c	Yes	Yes	Yes	Yes	Yes	Yes	Yes	b	c	b
497	Padpuri Neer Bai	116846	c	c	Yes	Yes	Yes	Yes	a	Yes	Yes	b	c	b
498	Bholapur Jadid	116847	c	c	c	a	Yes				Yes	a	c	a
499	Mansurpur	116848	c	c	c	Yes	Yes				Yes	a	c	a
500	Ishwarpur	116849	c	c	c	Yes	Yes				Yes	a	c	a
501	Sisauna Zadid	116850	c	c	c	Yes	Yes				Yes	a	c	Yes
502	Itanga Bairam N	116851	c	c	Yes	Yes			Yes		Yes	c	c	c
503	Panwaria	116852	c	c	b	Yes	Yes				Yes	c	c	c
504	Khajuria Khurd	116853	c	c	Yes	Yes	Yes				Yes	c	c	c
505	Jorasi	116854	c	c	Yes	Yes	Yes				Yes	c	c	c
506	Qayamganj	116855	c	b	b	Yes	Yes			Yes	Yes	c	c	b
507	Khajuria Kalan	116856	c			Yes		Yes	Yes		Yes	c	c	c
508	Pipalia Vijay Na	116857	c	c	b	Yes	Yes				Yes	c	c	c
509	Aurang Nagar KI	116858	c	c	Yes	Yes	Yes		Yes		Yes	c	c	c
510	Udhampur	116859	c	a	b	Yes	Yes	Yes			Yes	c	c	a
511	Karsaula	116860	c	a	b	Yes	Yes				Yes	c	c	a
512	Kanakpur	116861	c	c	b	Yes	Yes	Yes			Yes	b	c	b
513	Narsua Zadid	116862	c	c	b	Yes	Yes				Yes	c	c	c
514	Rasulpur Zadid	116863	c	c	b	Yes	Yes				Yes	c	c	c
Block T O T A L :			9	34	40	185	179	140	114	38	225	7	0	5

Census of India 2011- Village Directory**Amenities and Land use (As in 2009)**

Name of District:-Rampur Location Code No:-136

Name of CD Block:-Bilaspur Location CodeNo:-0051

Sr. No.	Name village	Location code no.	Availability of miscellaneous facilities (If amenities available code -Yes is given, If not available within the village , the distance range code viz; a for < 5 Kms, b for 5-10 Kms and c for 10+ kms of nearest place where facility is available is given).														Availability of electricity (Yes/No)							
			Self-Help Group (SHG)	Public distribution system (PDS) shop	Mandis / Regular market	Weekly Haat	Agricultural marketing society	Integrated Child Development Scheme (Nutritional Centres)	Anganwadi Centre (Nutritional Centres)	Others (Nutritional Centres)	ASHA (Accredited Social Health Activist)	Community centre with/without TV	Sports Field,	Sports Club / Recreation Centre	Cinema / Video Hall	Public Library	Public Reading Room	Newspaper Supply	Assembly Polling station	Birth & Death Registration Office	Power Supply for Domestic Use (ED)	Power Supply for Agricultural Use (EAG)	Power Supply for Commercial Use (EC)	Power Supply for All Uses (EA)
1	2	3	80	81	82	83	84	85	86	87	88	89	90	91	92	93	94	95	96	97	98	99	100	101
484	Udaipur	116833	Yes	Yes	c	b	c	c	Yes	Yes	Yes	c	Yes	Yes	c	c	c	b	Yes	b	Yes	Yes	Yes	Yes
485	Malan Khera	116834	Yes	Yes	c	b	c	c	Yes	Yes	Yes	c	Yes	Yes	c	c	c	c	Yes	c	Yes	Yes	Yes	Yes
486	Bedpur	116835	Yes	Yes	c	b	c	a	Yes	Yes	a	c	c	c	c	c	c	a	c	Yes	Yes	Yes	Yes	
487	Nawab Nagar	116836																						
488	Ahraula Kadem	116837	Yes	a	c	b	c	a	Yes	Yes	a	c	c	c	c	c	c	a	c	Yes	Yes	Yes	Yes	
489	Mahtosh	116838	Yes	Yes	c	b	Yes	Yes	Yes	Yes	Yes	Yes	Yes	Yes	Yes	Yes	Yes	Yes	Yes	Yes	Yes	Yes	Yes	
490	Bahadarganj	116839	Yes	Yes	c	b	Yes	Yes	Yes	Yes	Yes	Yes	Yes	Yes	Yes	Yes	Yes	Yes	Yes	Yes	Yes	Yes	Yes	
491	Ahro Zadid	116840	Yes	Yes	Yes	Yes	c	Yes	Yes	Yes	Yes	c	c	c	c	c	Yes	Yes	Yes	Yes	Yes	Yes	Yes	
492	Karsauli	116841	Yes	Yes	c	b	Yes	Yes	Yes	Yes	Yes	Yes	Yes	Yes	c	c	c	Yes	Yes	Yes	Yes	Yes	Yes	
493	Tehri Khwaja	116842	Yes	Yes	c	b	Yes	Yes	Yes	Yes	Yes	Yes	Yes	Yes	Yes	Yes	Yes	Yes	Yes	Yes	Yes	Yes	Yes	
494	Bal Khera	116843	Yes	Yes	b	b	c	c	Yes	Yes	Yes	c	c	c	c	c	Yes	Yes	c	Yes	Yes	No	Yes	
495	Khandia	116844	Yes	Yes	c	b	c	Yes	Yes	Yes	Yes	c	c	c	c	c	c	Yes	Yes	Yes	Yes	Yes	Yes	
496	Bamanpura	116845	Yes	Yes	b	b	c	Yes	Yes	Yes	Yes	c	c	c	c	c	Yes	Yes	Yes	Yes	Yes	No	Yes	
497	Padpuri Neer Bai	116846	Yes	Yes	b	b	c	c	Yes	Yes	Yes	c	c	c	c	c	Yes	Yes	Yes	Yes	Yes	No	Yes	
498	Bholapur Jadid	116847	Yes	a	a	a	c	a	a	Yes	a	c	c	c	c	c	a	a	c	Yes	Yes	Yes	Yes	
499	Mansurpur	116848	Yes	Yes	Yes	a	c	Yes	Yes	Yes	Yes	c	c	c	c	c	c	Yes	Yes	Yes	Yes	Yes	Yes	
500	Ishwarpur	116849	Yes	Yes	a	a	c	Yes	Yes	Yes	Yes	c	c	c	c	c	a	Yes	c	Yes	Yes	Yes	Yes	
501	Sisauna Zadid	116850	Yes	Yes	c	a	c	Yes	Yes	Yes	Yes	c	c	c	c	c	Yes	Yes	Yes	Yes	Yes	Yes	Yes	
502	Itanga Bairam N	116851	Yes	Yes	c	a	c	c	Yes	Yes	Yes	Yes	Yes	Yes	Yes	Yes	Yes	Yes	Yes	Yes	Yes	Yes	Yes	
503	Panwaria	116852	Yes	Yes	c	a	c	c	Yes	Yes	Yes	c	Yes	Yes	Yes	c	c	Yes	Yes	Yes	Yes	Yes	Yes	
504	Khajuria Khurd	116853	Yes	Yes	c	a	c	c	Yes	Yes	Yes	Yes	Yes	Yes	Yes	Yes	Yes	Yes	Yes	Yes	Yes	Yes	Yes	
505	Jorasi	116854	Yes	Yes	c	a	c	c	Yes	Yes	Yes	Yes	Yes	Yes	Yes	Yes	Yes	Yes	Yes	Yes	Yes	Yes	Yes	
506	Qayamganj	116855	Yes	Yes	Yes	b	b	Yes	Yes	Yes	Yes	Yes	Yes	Yes	Yes	Yes	Yes	Yes	c	Yes	Yes	Yes	Yes	
507	Khajuria Kalan	116856	Yes	a	c	a	c	c	Yes	Yes	Yes	Yes	Yes	Yes	Yes	Yes	Yes	Yes	Yes	Yes	Yes	Yes	Yes	
508	Pipalia Vijay Na	116857	Yes	Yes	c	a	c	c	Yes	Yes	Yes	c	Yes	Yes	Yes	c	c	Yes	c	Yes	Yes	Yes	Yes	
509	Aurang Nagar KI	116858	Yes	Yes	c	a	c	c	Yes	Yes	Yes	Yes	Yes	Yes	Yes	Yes	Yes	Yes	c	Yes	Yes	Yes	Yes	
510	Udhampur	116859	Yes	Yes	Yes	a	b	Yes	Yes	Yes	Yes	Yes	Yes	Yes	Yes	Yes	Yes	Yes	Yes	Yes	Yes	Yes	Yes	
511	Karsaula	116860	Yes	Yes	c	a	b	c	Yes	Yes	Yes	Yes	Yes	Yes	Yes	Yes	Yes	Yes	Yes	Yes	Yes	Yes	Yes	
512	Kanakpur	116861	Yes	Yes	c	b	c	Yes	Yes	Yes	Yes	Yes	Yes	Yes	Yes	Yes	Yes	Yes	c	Yes	Yes	Yes	Yes	
513	Narsua Zadid	116862	Yes	Yes	c	a	c	c	Yes	Yes	Yes	c	Yes	Yes	Yes	c	c	Yes	c	Yes	Yes	Yes	Yes	
514	Rasulpur Zadid	116863	Yes	Yes	c	a	c	c	Yes	Yes	Yes	c	Yes	Yes	c	c	c	Yes	Yes	Yes	Yes	Yes	Yes	
Block T O T A L :			213	153	20	31	40	83	170	216	175	81	134	139	53	47	73	77	156	99	204	221	154	222

Census of India 2011- Village Directory


Amenities and Land use (As in 2009)

Name of District:-Rampur Location Code No:-136

Name of CD Block:-Bilaspur Location CodeNo:-0051

Sr.No.	Name village	Location code no.	Land Use												Land Use					Name of three most important commodities manufactured		
			Nearest Town	Area under different types of land use (in hectares rounded up to one decimal place)										Area irrigated by source (in hectare).								
				Name	Distance range code i.e. a for <5 Kms, b for 5-10 Kms and c for 10+ kms.	Forests	Area under Non-agricultural Uses	Barren and Un-cultivable land	Permanent Pastures and Other Grazing Lands	Land Under Miscellaneous Tree Crops etc.	Culturable Waste Land	Fallow lands other than current fallows	Current Fallows	Net Area Sown	Total Irrigated Land Area	Total Un-irrigated Land Area	Canals (C)	Wells/Tube-wells(W/TW)	Tanks/Lakes(T/L)		Water Falls(WF)	Others(O)
102	103	104	105	106	107	108	109	110	111	112	113	114	115	116	117	118	119	120	121	122		
484	Udaipur	116833	VILASHPI	c	0	14.4	0	0	2.9	0	0	0	96	95.7	0.4	0	96	0	0	0		
485	Malan Khera	116834	VILASHPI	c	0	31.7	0	0	3	0	0	1.4	173.2	173.2	0	0	173.2	0	0	0		
486	Bedpur	116835	VILASHPI	c	0	24.8	0	0	2.7	0	0	0	276.6	249	27.6	7.3	241.7	0	0	0	,sugar	
487	Nawab Nagar	116836			70.3	0	0	0	0	0	0	0	0	0	0	0	0	0	0	0		
488	Ahraula Kadem	116837			0	19.6	0	0	4.9	0	0	0	265.2	265.2	0	35.6	229.6	0	0	0		
489	Mahtosh	116838	VILASHPI	c	0.2	64.6	5	0	0	2.4	0	1.1	400.7	399.6	1.1	0	399.6	0	0	0		
490	Bahadarganj	116839			0	21.3	2.3	0	4.4	1.8	0	0	116.8	116.7	0	116.7	0	0	0	0		
491	Ahro Zadid	116840	VILASHPI	c	0	55.5	0	0	46.6	1.2	0	5.9	423.1	417.2	6	0	417.2	0	0	0		
492	Karsauli	116841	BILASPU	c	0	13.1	3	0	0	0.6	0	1.5	90.6	88.2	2.4	0	88.2	0	0	0		
493	Tehri Khwaja	116842	BILASPU	c	0	40.1	3.9	0	0	0	0	0.7	2	253.2	252.5	0.7	0	252.5	0	0	0	
494	Bal Khera	116843	VILASHPI	c	0	0	0	0	224.2	0	0	47.2	224.2	224.2	0	224.2	0	0	0	0		
495	Khandia	116844	VILASHPI	c	0	24.5	0	0	10.6	0	0	0	322.6	275.3	47.3	25.2	250.2	0	0	0		
496	Bamanpura	116845	VILASHPI	c	0	28.5	0	0	0	2.3	0	2.3	330.8	330.8	0	0	330.8	0	0	0		
497	Padpuri Neer Bai	116846	VILASHPI	c	0	28.6	0	0	1.2	0	5.6	1.2	297.5	297.5	0	0	297.5	0	0	0		
498	Bholapur Jadid	116847	VILASHPI	c	0	7.5	0	0	2.2	0	0	0.5	41.1	41.1	0	0	41.1	0	0	0		
499	Mansurpur	116848	BILASPU	c	0	12.8	0	0	13.7	0	0	0.3	84.2	83.6	0.6	0	83.6	0	0	0		
500	Ishwarpur	116849	BILASPU	c	0	12.2	0	0	3	0.2	0	1.2	86	83.6	2.4	0	83.6	0	0	0		
501	Sisauna Zadid	116850	BILASPU	c	0	13.4	0	0	13.4	0	0	1.3	140.8	140	0.9	0	140	0	0	0		
502	Itanga Bairam N	116851			0	22.1	0	0	0	0	6.2	30.3	196.5	196.5	0	0	196.5	0	0	0		
503	Panwaria	116852			0	38.4	0	0	0	8.8	0	0	284.3	277.9	6.3	0	277.9	0	0	0		
504	Khajuria Khurd	116853			0	25.4	0	0	3.2	0	0	30	128.8	108.3	20.5	0	108.3	0	0	0		
505	Jorasi	116854			0	19.8	0	0	2.4	0	0	0	147.8	147.8	0	0	147.8	0	0	0		
506	Qayamganj	116855	BILASPU	c	0	19.4	0	0	0	0	0	0	118.6	118.6	0	0	118.6	0	0	0		
507	Khajuria Kalan	116856			0	24.6	0	0	0	0	0	0	219.3	219.3	0	0	219.3	0	0	0		
508	Pipalia Vijay Na	116857			0	29	0	0	1.3	0	0	0	168	163.3	4.7	0	163.3	0	0	0		
509	Aurang Nagar KI	116858			0	11	0	0	0	0	0	25.8	95	91.2	3.8	0	91.2	0	0	0		
510	Udhampur	116859			0	17	0	0	0	0	8.6	0	154.8	154.8	0	0	154.8	0	0	0		
511	Karsaula	116860	BILASPU	c	0	27.1	0	0	0	0	0	0	155.3	155.3	0	0	155.3	0	0	0		
512	Kanakpur	116861	VILASHPI	c	0	28.3	0	0	0	0	23.3	0	320.3	320.3	0	0	320.3	0	0	0		
513	Narsua Zadid	116862			0	15.8	0	0	5.8	0	0	0	91.6	87.3	4.3	0	87.3	0	0	0		
514	Rasulpur Zadid	116863			0	31.4	0	0	3.6	0	0	0	132	132	0	0	132	0	0	0		
Block T O T A L :			0	0	1234	4789	138	15.8	1987.1	279.7	210.7	674	40826.1	39661.5	1165.1	1974.3	27657.1	1459.1	0	0		

INDIA
UTTAR PRADESH
VIKAS KHAND SAIDNAGAR
(PARTS OF TAHSIL
SUAR & RAMPUR)
DISTRICT RAMPUR

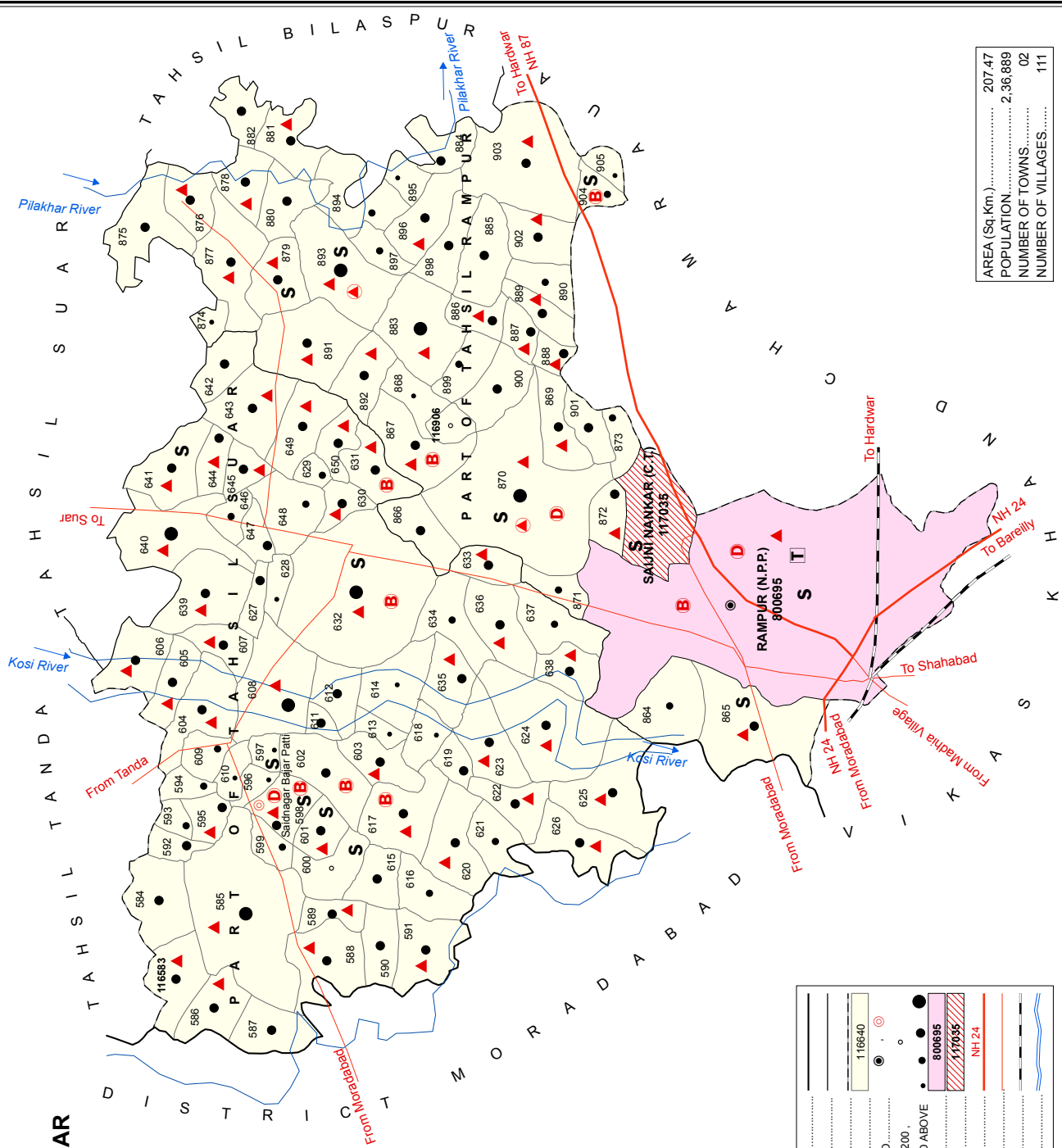


Note :- District headquarters is also the Tahsil headquarters.

HIGH SCHOOL/INTER COLLEGE.....	S
TECHNICAL INSTITUTIONS.....	T
BANK.....	B
DISPENSARY.....	D
PRIMARY HEALTH CENTRE.....	▲
OTHER MEDICAL SERVICES.....	▲

BOUNDARY, DISTRICT.....	— — — — —
" TAHSIL.....	— — — — —
" VIKAS KHAND.....	▭
" VILLAGE WITH MDDS CODE.....	▭
HEADQUARTERS : DISTRICT, VIKAS KHAND.....	●
POPULATION SIZE OF VILLAGES : BELOW 200 ,	○
200 - 499 , 500 - 999 , 1000 - 4999 , 5000 AND ABOVE	●
STATUTORY TOWN WITH MDDS CODE.....	▨
CENSUS TOWN WITH MDDS CODE.....	▨
NATIONAL HIGHWAY.....	— — — — —
IMPORTANT METALLED ROADS.....	— — — — —
RAILWAY LINE - BROAD GAUGE.....	— — — — —
RIVER AND STREAM.....	~~~~~

AREA (Sq.Km).....	207.47
POPULATION.....	2,36,889
NUMBER OF TOWNS.....	02
NUMBER OF VILLAGES.....	111



Alphabetical list of Villages (CD Block Wise)**Name of District: Rampur****Name of CD BLOCK: Saidnagar**

Sr. No.	Name of village	2011 Census location code number	2001 Census location code number
1	Aanga	116867	00797900
2	Ahamad Nagar Near Anga	116906	00803300
3	Ahamdabad	116611	00794800
4	Ahmad Nagar Kalan	116620	00795700
5	Ahmad Nagar Near Faizganj	116612	00794900
6	Ahmadpur	116610	00794700
7	Ahrola	116634	00797300
8	Ajaipur	116872	00798600
9	Ali Nagar North	116880	00800700
10	Aliganj Benazeer	116636	00797500
11	Atariya	116638	00797700
12	Azim Nagar	116879	00800600
13	Bagarkha	116876	00800300
14	Bagrwwa	116896	00802300
15	Bahadargarh	116895	00802200
16	Bahadurganj	116650	00800000
17	Bahadurpur	116599	00793600
18	Bainjna	116625	00796200
19	Bainjni	116626	00796300
20	Bajawala	116639	00798900
21	Barhpura North	116645	00799500
22	Benazeerpura Urf Ghatampur	116865	00796500
23	Bendu Khera	116587	00792400
24	Bhatpura	116602	00793900
25	Bhawanipur	116596	00793300
26	Bijpuri	116605	00794200
27	Dalel Nagar	116623	00796000
28	Darshanpur	116597	00793400
29	Darya Garh	116884	00801100
30	Davrania North	116878	00800500
31	Dhakka Haji Nagar	116886	00801300
32	Dhanupura	116888	00801500
33	Dilpura	116891	00801800
34	Faizganj	116613	00795000
35	Gagan Nagla	116588	00792500
36	Hakeemganj	116630	00796900
37	Hamirpur	116585	00792200
38	Haraita	116887	00801400
39	Haunspur	116591	00792800

40	Hazratpur	116864	00796400
41	Imarta	116640	00799000
42	Ishwarpur	116607	00794400
43	Jagatpur	116633	00797200
44	Jatpura	116877	00800400
45	Jhurk Jhundi	116583	00792000
46	Kaliya Nagla	116586	00792300
47	Karanpur	116641	00799100
48	Karimpur Garbi	116616	00795300
49	Kashipur	116870	00798200
50	Kesarpur	116869	00798100
51	Khandiya	116883	00801000
52	Khaud	116631	00797000
53	Khaud Pura	116903	00803000
54	Khimotiya Bakhti	116881	00800800
55	Khimotiya Khera	116882	00800900
56	Khizarpur	116627	00796600
57	Khursheed Nagar	116885	00801200
58	Kishanpur Near Atariya	116637	00797600
59	Kishanpur Panchakki	116902	00802900
60	Kuchaira	116642	00799200
61	Kukri Khera	116890	00801700
62	Kumhariya	116643	00799300
63	Lalpur Kalan	116608	00794500
64	Manakpur Banjaria	116601	00793800
65	Mangupura	116618	00795500
66	Marghati	116621	00795800
67	Mehndi Nagar North	116899	00802600
68	Milak Abboo Khan	116629	00796800
69	Milak Afzal Khan	116628	00796700
70	Milak Arif	116868	00798000
71	Milak Hasham	116901	00802800
72	Milak Mirza Faiyaz	116889	00801600
73	Milak Nagli	116590	00792700
74	Milak Yakub Khan	116905	00803200
75	Misri Nagar North	116648	00799800
76	Mohammadpur Shumali	116894	00802100
77	Mundia	116646	00799600
78	Mursaina	116649	00799900
79	Mutyapura Bajar Patti	116584	00792100
80	Nabiganj	116614	00795100
81	Nagalia Qasamganj	116604	00794100
82	Nagaliya Aqil	116893	00802000
83	Nagla Ganesh	116898	00802500

84	Nasimganj	116589	00792600
85	Naurangpur	116900	00802700
86	Nawabganj North	116647	00799700
87	Paharpur	116594	00793100
88	Paiga	116866	00797800
89	Painda Nagar	116875	00800200
90	Parchai	116644	00799400
91	Parsupura	116615	00795200
92	Pasiapura North.	116871	00798300
93	Pranpur	116624	00796100
94	Ratan Pura North	116892	00801900
95	Rawanna	116635	00797400
96	Rehpura	116873	00798800
97	Runwa Nagla	116595	00793200
98	Saharia Daraz	116593	00793000
99	Saharia Narpal	116592	00792900
100	Said Ali Ganj Banjaria	116600	00793700
101	Saidabad	116874	00800100
102	Saidnagar Bajar Patti	116598	00793500
103	Saijni Nankar (CT)	117035	00798700
104	Sainpur	116897	00802400
105	Sarawa	116617	00795400
106	Sarkari	116619	00795600
107	Shahdara Urf Thunapur	116904	00803100
108	Shikarpur	116609	00794600
109	Singan Khera	116632	00797100
110	Singni	116603	00794000
111	Surajpur	116606	00794300
112	Surat Singhpur	116622	00795900

Census of India 2011- Village Directory

Amenities and Land use (As in 2009)

Name of District:-Rampur Location CodeNo:-136

Name of CD Block:-Saidnagar Location CodeNo:-0052

Sr. No.	Name village	Location code no.	Total area of the village (in hectares rounded up to one decimal place)	Total population (2011 census)	Number of households (2011 census)	Number of educational amenities available. (If not available within the village , the distance range code viz: a for < 5 Kms, b for 5-10 Kms and c for 10+ kms of nearest place where facility is available is given).														
						Pre-Primary school (PP)	Primary school (P)	Middle school (M)	Secondary School (S)	Senior Secondary school (SS)	Degree college of arts, science & commerce (ASC)	Engineering college(EC)	Medical college (MC)	Management institute (MI)	Polytechnic (Pt)	Vocational training school /ITI	Non-formal training centre (NFTC)	Special school for disabled (SSD)	Others (specify)	
1	2	3	4	5	6	7	8	9	10	11	12	13	14	15	16	17	18	19	20	
515	Jhurk Jhundi	116583	136	1920	300	c	1	1	b	b	c	c	c	c	c	b	c			
516	Mutyapura Bajar	116584	117.8	1459	203		1	1	b	b	c	c	c	b	c	c	b	c		
517	Hamirpur	116585	817.2	8203	1306	1	3	2	b	b	c	c	c	c	b	c				
518	Kaliya Nagla	116586	206.7	2249	365	1	4	3	b	b	c	c	c	c	c	c			c	
519	Bendu Khera	116587	140.9	1023	178	a	1	1	b	b	c	c	c	c	c	c				
520	Gagan Nagla	116588	261.6	1654	207	a	1	a	b	b	c	c	c	c	c	c			c	
521	Nasimganj	116589	131.9	1575	242	1	2	2	a	a	c	c	c	c	c			c		
522	Milak Nagli	116590	57.2	1138	186	a	1	1	a	b	c	c	c	c	c			c		
523	Haunspur	116591	199	1697	260	a	1	a	b	b	c	c	c	c	c	c			c	
524	Saharia Narpat	116592	77.7	1030	157	2	a	a	a	a	c	c	c	c	c	c				
525	Saharia Daraz	116593	75.1	767	91	a	1	a	a	a	c	c	c	c	c	c			c	
526	Paharpur	116594	53.4	566	71	a	1	1	b	b	c	c	c	c	c	c	c	c	c	
527	Runwa Nagla	116595	168.8	1554	196	b	1	1	b	b	c	c	c	c	c	c	b	c		
528	Bhawanipur	116596	47.5	261	42	c		a	a	a	c	c	c	c	c	c	b	c		
529	Darshanpur	116597	66.2	348	56	c		1	1	1	c	c	c	c	c	a	c			
530	Saidnagar Bajar	116598	131.5	1353	245		3	2	2	c	c	c	c	c	c	c				
531	Bahadurpur	116599	52.1	828	143	c	1	a	a	a	c	c	c	c	c	c	c	c		
532	Said Ali Ganj Ba	116600	119.6	165	32	c			1	a	a	c	c	c	c	c	a	c		
533	Manakpur Banja	116601	171.4	1466	253	c	2	2	1	1	c	c	c	c	c	a	c			
534	Bhatpura	116602	212.6	1162	184	c	2	a	a	a	c	c	c	c	c	a	c			
535	Singni	116603	152	1831	282	c	1	1	b	b	b	c	c	c	c	c	a	c		
536	Nagalia Qasamg	116604	252.4	1915	279	b	1	1	b	b	c	c	c	c	c	c	c	c		
537	Bijpuri	116605	132.5	2043	335	1	2	1	b	a	c	c	c	c	c	c	c	c		
538	Surajpur	116606	210.6	2006	301	1	2	2	b	c	c	c	c	c	c	c	c	c		
539	Ishwarpur	116607	146.5	1895	301		1	1	b	b	c	c	c	c	c	c	c	c		
540	Lalpur Kalan	116608	346.8	6915	1072	1	2	1	b	b	c	c	c	c	c	c	c	c		
541	Shikarpur	116609	104.4	529	76		1	b	b	b	c	c	c	c	c	c				
542	Ahmadpur	116610	77.9	349	47		b	b	b	b	c	c	c	c	c	c				
543	Ahamdabad	116611	82.1	1173	202	a	1	1	a	a	c	c	c	c	c	c	c	c		
544	Ahmad Nagar Ni	116612	80.3	1308	223	a	1	1	a	a	c	c	c	c	c	c	c	c		
545	Faizganj	116613	64.4	370	58	a		b	b	b	c	c	c	c	c	c	c	c		
546	Nabiganj	116614	63.3	207	38	a	a	a	a	a	c	c	c	c	c	c	c	c		
547	Parsupura	116615	123.5	1399	205	b	1	1			c	c	c	c	c	c	c	c		
548	Karimpur Garbi	116616	101	591	98	a	1	a	c	c	c	c	c	c	c	c	c	c		
549	Sarawa	116617	470.1	3866	647	1	2	1	c	c	c	c	c	c	c	c				
550	Mangupura	116618	73.6	342	59		b	b	b	b	c	c	c	c	c	c	c	c		
551	Sarkari	116619	150.3	1217	197		b	b	b	b	c	c	c	c	c	c	b	c		
552	Ahmad Nagar Ka	116620	176.6	1556	251		1	1	b	b	b	c	c	b	b	b	b	b		
553	Marghati	116621	105	545	99	a	1	a	b	b	b	b	c	b	b	b				
554	Surat Singhpur	116622	180	2187	377	1	2	1	b	b	c	c	c	c	c	c	c	c		
555	Dalel Nagar	116623	195.3	2801	460	1	2	1	b	b	c	c	c	c	c	c	b	c		
556	Pranpur	116624	326.8	1738	272		2	a		b	b	b	b	b	b					
557	Bainjna	116625	398	2839	487	1	2	b	b	b	b	b	b	b	b	b	b	b		
558	Bainjni	116626	259.8	2007	315	1	2	1	b	b	c	c	c	c	c	b	c			
559	Khizarpur	116627	142.8	1252	186		1	1	b	b	b	b	c	b	b	b	b			
560	Milak Afzal Kha	116628	22.4	220	35	a	a	a	b	b	b	b	c	b	b	b	b			
561	Milak Abboo Kh	116629	38.2	800	128		1	a	b	b	b	b	c	b	b	b	b			

Census of India 2011- Village Directory

Amenities and Land use (As in 2009)

Name of District:-Rampur Location Code No:-136

Name of CD Block:-Saidnagar Location CodeNo:-0052

Sr. No.	Name village	Location code no.	Number of Medical Amenities available. (If not available within the village , the distance range code viz; a for < 5 Kms, b for 5-10 Kms and c for 10+ kms of nearest place where facility is available is given).										Number of Non-Government Medical Amenities available.							
			Community health centre (CHC)	Primary health centre (PHC)	Primary health sub centre (PHS)	Maternity and child welfare centre (MCWC)	T.B. clinic (TBC)	Hospital-allopathic (HA)	Hospital-alternative medicine (HO)	Dispensary (D)	Veterinary hospital (VH)	Mobile health clinic (MHC)	Family welfare centre (FWC)	Charitable non Govt. hospital/Nursing home.	Medical practitioner with MBBS Degree	Medical practitioner with other degree	Medical practitioner with no degree	Traditional practitioner and faith healer.	Medicine Shop	Others
1	2	3	21	22	23	24	25	26	27	28	29	30	31	32	33	34	35	36	37	38
515	Jhurk Jhundi	116583	c	b			1 c	c	c		b		b	0	0	0	0	0	0	0
516	Mutyapura Bajar	116584	c	b		c	c	c	c		b		b	0	0	0	0	0	0	0
517	Hamirpur	116585	c	b			1 c	c		b			b	0	0	0	0	0	0	0
518	Kaliya Nagla	116586	c	b	b		1 c	c	c	c	b		b	0	0	0	0	0	0	0
519	Bendu Khera	116587	c	b	b	b	c	c	c	c	b		b	0	0	0	0	0	0	0
520	Gagan Nagla	116588	c	b	b		1 c	c	c	c	b		b	0	0	0	0	0	0	0
521	Nasimganj	116589	c	a	a		1 c	c	c	c	b		a	0	0	0	0	0	0	0
522	Milak Nagli	116590	c	a	a	a	c	c	c	c	b		a	0	0	0	0	0	0	0
523	Haunspur	116591	c	b	b		1 c	c	c	c	b		b	0	0	0	0	0	0	0
524	Saharia Narpat	116592	b	a	a	a	a	a	c	a	a	c	a	0	0	0	0	0	0	0
525	Saharia Daraz	116593	c	a	a	a	a	a	c	c	a	c	a	0	0	0	0	0	0	0
526	Paharpur	116594	c	b	b	b	b	b	c	b	b	c	b	0	0	0	0	0	0	0
527	Runwa Nagla	116595	c	b	b		1 b	c	c	c	b	c	b	0	0	0	0	0	0	0
528	Bhawanipur	116596	c	b	b	b	c	c	c	b	b		b	0	0	0	0	0	0	0
529	Darshanpur	116597	c	b	b	b	c	c	c	b	a		b	0	0	0	0	0	0	0
530	Saidnagar Bajar	116598	c				1	1 c		1	1 c			0	0	0	0	0	0	0
531	Bahadurpur	116599	c	a	a	a	a	a	c	a	a	c	a	0	0	0	0	0	0	0
532	Said Ali Ganj Ba	116600	c	a	a	a	c	c	c	a	a		a	0	0	0	0	0	0	0
533	Manakpur Banja	116601	c				1	c	c	c	c	1	1	0	0	0	0	0	0	0
534	Bhatpura	116602	c	a	a	a	c	c	c		a		a	0	0	0	0	0	0	0
535	Singni	116603	c	a	a		1 c	c	c		a		a	0	0	0	0	0	0	0
536	Nagalia Qasamg	116604	b	b	b		1 b	b	c	b	b	c	b	0	0	0	0	0	0	0
537	Bijpuri	116605	c	c	b		1 c	c	c	c	b	c	b	0	0	0	0	0	0	0
538	Surajpur	116606	c	c	c		1 c	c	c	c	c	c	c	0	0	0	0	0	0	0
539	Ishwarpur	116607	c	b	b		1 c	c	c	b	c	b	c	0	0	0	0	0	0	0
540	Lalpur Kalan	116608	b	b			1 b	b	b	b	b	c	b	0	0	0	0	0	0	0
541	Shikarpur	116609	c	b	b	b	c	c	c	c	b	b	b	0	0	0	0	0	0	0
542	Ahmadpur	116610		b	b	b	c	c	b	b	b	c	b	0	0	0	0	0	0	0
543	Ahamdabad	116611	c	a	a	a	a	c	c	a	a	c	a	0	0	0	0	0	0	0
544	Ahmad Nagar Ni	116612	c	a	a	a	a	c	c	a	a	c	c	0	0	0	0	0	0	0
545	Faizganj	116613	c	b	b	b	b	b	c	b	b	c	b	0	0	0	0	0	0	0
546	Nabiganj	116614	c	a	a	a	a	a	c	a	a	c	a	0	0	0	0	0	0	0
547	Parsupura	116615	c	b	a	c	c	c	c	c	b	c	c	0	0	0	0	0	0	0
548	Karimpur Garbi	116616	c	c	a	c	c	c	c	c	b	c	c	0	0	0	0	0	0	0
549	Sarawa	116617	c	b			1 c	c	c	c	b	c	c	0	0	0	0	0	0	0
550	Mangupura	116618	b	b	b	b	b	b			b		b	0	0	0	0	0	0	0
551	Sarkari	116619	b	b	b	b	b	b			b		b	0	0	0	0	0	0	0
552	Ahmad Nagar Ka	116620	b	b	a		1 b	b	b	b	b		b	0	0	0	0	0	0	0
553	Marghati	116621	b	b	a	b	b	b	b	b	b		b	0	0	0	0	0	0	0
554	Surat Singhpur	116622	b	b	b		1 b	b			b		b	0	0	0	0	0	0	0
555	Dalel Nagar	116623	b	b	b		1 b	b			b		b	0	0	0	0	0	0	0
556	Pranpur	116624	b	b	b		1 b	b	b	b	b	b	b	0	0	0	0	0	0	0
557	Bainjna	116625	b	b	b		1 b	b	b	b	b	b	b	0	0	0	0	0	0	0
558	Bainjni	116626	b	b	b		1 b	b			b		b	0	0	0	0	0	0	0
559	Khizarpur	116627	b	b	a	b	b	a	b		a		b	0	0	0	0	0	0	0
560	Milak Afzal Kha	116628	b	b	a	b	b	b	b	b	b		b	0	0	0	0	0	0	0
561	Milak Abboo Kh	116629	b	b	a	b	b	b	b	b	a		b	0	0	0	0	0	0	0

Census of India 2011- Village Directory

Amenities and Land use (As in 2009)

Name of District:-Rampur Location Code No:-136

Name of CD Block:-Saidnagar Location CodeNo:-0052

Sr. No.	Name village	Location code no.	Availability of drinking water - Yes / No								Availability of toilet & others Yes / No			
			Tap water (Treated/Untreated)	Well water (Covered/ Uncovered well)	Hand Pump	Tube wells / Bore well	Spring	River/ Canal	Tank / Pond / Lake	Others	Community toilet including bath.	Community toilet excluding bath.	Rural sanitary mart or sanitary hardware outlet available near the village.	Community bio- gas or recycle of waste for productive use.
1	2	3	39	40	41	42	43	44	45	46	47	48	49	50
515	Jhurk Jhundi	116583	Yes	Yes	Yes	Yes	No	No	Yes	No	Yes	No	No	No
516	Mutyapura Bajar	116584	Yes	Yes	Yes	Yes	No	No	Yes	No	Yes	No	No	No
517	Hamirpur	116585	Yes	Yes	Yes	Yes	No	No	Yes	No	No	No	No	No
518	Kaliya Nagla	116586	No	Yes	Yes	No	No	No	No	No	No	No	No	No
519	Bendu Khera	116587	No	Yes	Yes	No	No	No	No	No	No	No	No	No
520	Gagan Nagla	116588	No	Yes	Yes	No	No	No	No	No	No	No	No	No
521	Nasimganj	116589	No	Yes	Yes	No	No	No	No	No	No	No	No	No
522	Milak Nagli	116590	No	Yes	Yes	No	No	No	No	No	No	No	No	No
523	Haunspur	116591	No	Yes	Yes	No	No	No	No	No	No	No	No	No
524	Saharia Narpat	116592	Yes	No	Yes	No	No	No	Yes	No	No	No	No	No
525	Saharia Daraz	116593	Yes	No	Yes	No	No	No	Yes	No	No	No	No	No
526	Paharpur	116594	Yes	No	Yes	Yes	No	No	Yes	No	No	No	No	No
527	Runwa Nagla	116595	Yes	No	Yes	Yes	No	No	Yes	No	No	No	No	No
528	Bhawanipur	116596	Yes	Yes	Yes	Yes	No	No	Yes	No	No	No	No	No
529	Darshanpur	116597	Yes	Yes	Yes	Yes	No	No	No	No	No	No	No	No
530	Saidnagar Bajar	116598	Yes	No	Yes	Yes	No	No	Yes	No	No	No	No	No
531	Bahadurpur	116599	Yes	No	Yes	Yes	No	No	Yes	No	No	No	No	No
532	Said Ali Ganj Ba	116600	Yes	Yes	Yes	Yes	No	No	No	No	No	No	No	No
533	Manakpur Banja	116601	Yes	Yes	Yes	Yes	No	No	Yes	No	Yes	No	No	No
534	Bhatpura	116602	Yes	Yes	Yes	Yes	No	No	Yes	No	No	No	No	No
535	Singni	116603	Yes	Yes	Yes	Yes	No	No	Yes	No	No	No	No	No
536	Nagalia Qasamg	116604	Yes	No	Yes	Yes	No	No	Yes	No	No	No	No	No
537	Bijpuri	116605	Yes	Yes	Yes	Yes	No	No	Yes	No	No	No	No	No
538	Surajpur	116606	Yes	Yes	Yes	No	No	No	No	No	No	No	No	No
539	Ishwarpur	116607	Yes	Yes	Yes	Yes	No	No	Yes	No	No	No	No	No
540	Lalpur Kalan	116608	Yes	No	Yes	Yes	No	No	Yes	No	No	No	No	No
541	Shikarpur	116609	Yes	Yes	Yes	No	No	No	No	No	No	No	No	Yes
542	Ahmadpur	116610	Yes	Yes	Yes	No	No	No	Yes	No	No	No	No	No
543	Ahamdabad	116611	Yes	No	Yes	Yes	No	No	Yes	No	No	No	No	No
544	Ahmad Nagar Ni	116612	Yes	No	Yes	No	No	No	Yes	No	No	No	No	No
545	Faizganj	116613	Yes	No	Yes	No	No	No	Yes	No	No	No	No	No
546	Nabiganj	116614	Yes	No	Yes	No	No	No	No	No	No	No	No	No
547	Parsupara	116615	Yes	Yes	Yes	No	No	No	No	No	No	No	No	No
548	Karimpur Garbi	116616	Yes	Yes	Yes	No	No	No	No	No	No	No	No	No
549	Sarawa	116617	Yes	Yes	Yes	No	No	No	No	No	No	No	No	No
550	Mangupura	116618	Yes	No	Yes	Yes	No	No	Yes	No	No	No	No	No
551	Sarkari	116619	Yes	No	Yes	Yes	No	No	Yes	No	No	No	No	No
552	Ahmad Nagar Ka	116620	Yes	Yes	Yes	No	No	No	No	No	No	No	No	No
553	Marghati	116621	Yes	No	Yes	No	No	No	No	No	No	No	No	No
554	Surat Singhpur	116622	Yes	No	Yes	Yes	No	No	Yes	No	No	No	No	No
555	Dalel Nagar	116623	Yes	No	Yes	Yes	No	No	Yes	No	Yes	No	No	No
556	Pranpur	116624	No	Yes	Yes	Yes	No	No	No	No	No	No	No	No
557	Bainjna	116625	No	Yes	Yes	No	No	Yes	No	No	No	No	No	No
558	Bainjni	116626	Yes	No	Yes	Yes	No	No	Yes	No	No	No	No	No
559	Khizarpur	116627	Yes	Yes	Yes	No	No	Yes	No	No	Yes	No	No	No
560	Milak Afzal Kha	116628	No	Yes	Yes	No	No	No	No	No	No	No	No	No
561	Milak Abboo Kh	116629	No	No	Yes	No	No	Yes	No	No	Yes	No	No	No

Census of India 2011- Village Directory

Amenities and Land use (As in 2009)

Name of District:-Rampur Location Code No:-136

Name of CD Block:-Saidnagar Location CodeNo:-0052

Sr. No.	Name village	Location code no.	Communication and transport facilities (If amenities available code-Yes is given except for Village Pin Code, If not available within the village, the distance range code viz; a for < 5 Kms, b for 5-10 Kms and c for 10+ kms of nearest place where facility is available is given).																
			Post office(PO)	Sub post office (SPO)	Post & Telegraph office (P&TO)	Village Pin Code	Telephones (Land lines)	Public call office (PCO)	Mobile phone coverage	Internet cafes/ Common service centre (CSC)	Private courier facility	Bus service (Public & Private)	Railway stations	Auto/Modified Autos	Taxis and Vans	Tractors	Cycle-pulled rickshaws (Manual & Machine driven)	Carts driven by animals	Sea/River ferry service
1	2	3	51	52	53	54	55	56	57	58	59	60	61	62	63	64	65	66	67
515	Jhurk Jhundi	116583	c	b	c				Yes	c	c	c	c	c	Yes	Yes	Yes	Yes	
516	Mutyapura Bajar	116584	c	b	c				Yes	c	c	c	c	c	Yes	Yes	Yes	Yes	
517	Hamirpur	116585	c	b	c				Yes	c	c	Yes	c	c	Yes	Yes	Yes	Yes	
518	Kaliya Nagla	116586	b	b	b	b	b	Yes	c	c	b	c	b	c	Yes	Yes	Yes	Yes	
519	Bendu Khera	116587	b	a	b	c	c	Yes	c	c	b	b	c	c	Yes	Yes	Yes	Yes	
520	Gagan Nagla	116588	c	a	c	c	b	Yes	c	c	b	b	c	c	Yes	Yes	c	Yes	
521	Nasimganj	116589	a	a	a	c	a	Yes	c	c	b	c	b	c	Yes	Yes	Yes	Yes	
522	Milak Nagli	116590	b	a	c	c	b	Yes	c	c	b	c	b	c	Yes	Yes	Yes	Yes	a
523	Haunspur	116591	b	a	b	c	b	Yes	c	c	b	c	b	c	Yes	Yes	Yes	Yes	
524	Saharia Narpat	116592	a	a	a	a		Yes	c	c	b	c	c	c	Yes	Yes	c	Yes	
525	Saharia Daraz	116593	a	a	a	a		Yes	c	c	a	c	c	c	Yes	Yes	c	Yes	
526	Paharpur	116594	b	b	b	Yes	b	Yes	c	c	a	b	c	c	b	Yes	Yes	Yes	
527	Runwa Nagla	116595	b	b	b	b	b	Yes	c	c	c	c	c	a	Yes	Yes	Yes	Yes	
528	Bhawanipur	116596	c	b	c	c		Yes	c	c	b	c	c	b	Yes	Yes	Yes	Yes	
529	Darshanpur	116597	c	a	c	c		Yes	c	c	a	c	c	c	Yes	Yes	Yes	Yes	
530	Saidnagar Bajar	116598	Yes	b		Yes	Yes	Yes	c	c	Yes	c	Yes	c	Yes	Yes	Yes	Yes	
531	Bahadurpur	116599	a	a	a	Yes	a	Yes	c	c	a	c	c	c	Yes	Yes	Yes	Yes	
532	Said Ali Ganj Ba	116600	c	a	c	c		Yes	c	c	b	c	c	c	Yes	Yes	Yes	Yes	
533	Manakpur Banja	116601	c	a	c	c		Yes	c	c	b	c	c	c	Yes	Yes	Yes	Yes	
534	Bhatpura	116602	c	a	c	c		Yes	c	c	b	c	c	c	Yes	Yes	Yes	Yes	
535	Singni	116603	c	a	c	c		Yes	c	c	b	c	c	c	Yes	Yes	Yes	Yes	
536	Nagalia Qasamg	116604	b	a	b	a		Yes	b	c	Yes	c	c	c	Yes	Yes	c	Yes	
537	Bijpuri	116605	b	b	b	b	b	Yes	a	c	c	b	c	c	Yes	Yes	Yes	Yes	
538	Surajpur	116606	b	b	b	b		Yes			Yes	c	b	b		Yes	Yes	Yes	
539	Ishwarpur	116607	a	a	a	Yes		Yes			Yes	c	Yes	a		Yes	Yes	Yes	
540	Lalpur Kalan	116608	b	Yes	b	Yes	Yes	Yes	Yes	c	Yes	c	c	c	c	Yes	Yes	Yes	
541	Shikarpur	116609	b	b	b	b		Yes			Yes	c	b	c	b	b		Yes	
542	Ahmadpur	116610	b	b		b		Yes			b	b	b		a	a	Yes		
543	Ahamdabad	116611	a	a	a	Yes	a	Yes	c	c	a	c	a	c	Yes	Yes	Yes	Yes	
544	Ahmad Nagar Ni	116612	a	a	a	a	a	Yes	a	c	a	c	c	c	Yes	Yes	Yes	Yes	
545	Faizganj	116613	b	b	b	b	b	Yes	c	c	b	c	c	c	Yes	Yes	Yes	Yes	
546	Nabiganj	116614	a	a	a	a	a	Yes	c	c	a	c	c	c	Yes	Yes	Yes	Yes	
547	Parsupura	116615	c	a	c	c	c	Yes	c	c	b	c	c	a	Yes	c	Yes	c	
548	Karimpur Garbi	116616	c	a	c	c	c	Yes	c	c	b	c	c	c		Yes	Yes	Yes	c
549	Sarawa	116617	c	a	c	c	c	Yes	c	c	b	c	c	c		Yes	Yes	Yes	c
550	Mangupura	116618	c	b	b	b	b	Yes	c	c	b	c	c	b	Yes	Yes	Yes	Yes	
551	Sarkari	116619	c	b	b	Yes		Yes	Yes	c	Yes	b	c	c	Yes	Yes	Yes	Yes	
552	Ahmad Nagar Ka	116620	b	Yes	b	b	b	Yes	b	b	b	b	b	b	b	Yes	Yes	Yes	
553	Marghati	116621	b	a	b	b	b	Yes	b	b	b	b	b	b		Yes	Yes	Yes	
554	Surat Singhpur	116622	c	b	b	b	b	Yes	c	b	b	c	c	c		Yes	Yes	Yes	
555	Dalel Nagar	116623	c	b	b	b	b	Yes	c	c	b	c	c	b	Yes	Yes	Yes	Yes	
556	Pranpur	116624	b	a	b	b	a	Yes	b	b	b	b	b	b	Yes	b	Yes	b	
557	Bainjna	116625	b	a	b	b		Yes	b	b	b	b	b	b	b	Yes	Yes	Yes	
558	Bainjni	116626	c	b	b	b	b	Yes	c	b	b	c	c	c		Yes	Yes	Yes	
559	Khizarpur	116627	b	a	b	b	b	Yes	b	b	a	b	b	b	b	Yes	Yes	Yes	
560	Milak Afzal Kha	116628	b	a	b	b	b	b	b	b	Yes	b	b	b	b	Yes	Yes	Yes	
561	Milak Abboo Kh	116629	b	a	b	b	b	Yes	b	b	a	b	b	b	b	Yes	Yes	Yes	b

Census of India 2011- Village Directory

Amenities and Land use (As in 2009)

Name of District:-Rampur Location Code No:-136

Name of CD Block:-Saidnagar Location CodeNo:-0052

Sr. No.	Name village	Location code no.	Village connected to highways,village roads, banks & credit societies (If amenities available code -Yes is given, If not available within the village , the distance range code viz; a for < 5 Kms, b for 5-10 Kms and c for 10+ kms of nearest place where facility is available is given).											
			Connected to national highway(NH)	Connected to state highway(SH)	Connected to major district road (MDR)	Connected to others district road	Pucca roads	Kutchcha roads	Water bounded macadam(WBM) roads	Navigable waterway (river/canal)(NW)	Footpaths (FP)	Commercial & Co-operative Banks	ATM	Agricultural Credit Societies
1	2	3	68	69	70	71	72	73	74	75	76	77	78	79
515	Jhurk Jhundi	116583	c	c	b	Yes	Yes	Yes	Yes		Yes	b	c	b
516	Mutyapura Bajar	116584	c	c	b	Yes	Yes	Yes	Yes		Yes	b	c	b
517	Hamirpur	116585	c	c	b	Yes	Yes	Yes	Yes		Yes	b	c	b
518	Kaliya Nagla	116586	c	c	c	Yes	Yes	Yes	Yes		Yes	b	c	b
519	Bendu Khera	116587	c	c	c	Yes		Yes	Yes		Yes	b	c	b
520	Gagan Nagla	116588	c	c	c	Yes		Yes	Yes		Yes	b	c	b
521	Nasimganj	116589	c	c	c	Yes		Yes	Yes		Yes	a	c	a
522	Milak Nagli	116590	c	c	c	Yes		Yes	Yes		Yes	b	c	b
523	Haunspur	116591	c	c	c	Yes		Yes	Yes		Yes	b	c	b
524	Saharia Narpat	116592	c	b	a	Yes	Yes	Yes			Yes	a	c	a
525	Saharia Daraz	116593	c	c	a	Yes	Yes	Yes	a		Yes	a	c	a
526	Paharpur	116594	c	c	Yes	Yes	Yes	Yes	Yes		Yes	b	c	b
527	Runwa Nagla	116595	c	c	b	Yes	Yes	Yes	Yes		Yes	b	c	b
528	Bhawanipur	116596	c	c	Yes	Yes	Yes	Yes	Yes	Yes	Yes	b	c	b
529	Darshanpur	116597	c	c	Yes	Yes	Yes	Yes	Yes	Yes	Yes	b	c	a
530	Saidnagar Bajar	116598	c	Yes	Yes	Yes	Yes	Yes	Yes	b	Yes	Yes	c	Yes
531	Bahadurpur	116599	c	c	a	Yes	Yes	Yes	Yes		Yes	a	c	a
532	Said Ali Ganj Ba	116600	c	c	Yes	Yes	Yes	Yes	Yes	Yes	Yes	a	c	a
533	Manakpur Banja	116601	c	c	Yes	Yes	Yes	Yes	Yes	a	Yes	b	c	a
534	Bhatpura	116602	c	Yes	Yes	Yes	Yes	Yes	Yes	Yes	Yes	Yes	c	Yes
535	Singni	116603	c	c	Yes	Yes	Yes	Yes	Yes	Yes	Yes	a	c	a
536	Nagalia Qasamg	116604	c	b	Yes	Yes	Yes	Yes	Yes		Yes	b	c	a
537	Bijpuri	116605	c	Yes	Yes	Yes	Yes	Yes	Yes	c	Yes	b	c	b
538	Surajpur	116606	c	Yes	Yes	Yes	Yes	Yes	a		Yes	b	c	b
539	Ishwarpur	116607	c	Yes	Yes	Yes	Yes	Yes	Yes		Yes	a	c	a
540	Lalpur Kalan	116608	c	b	Yes	Yes	Yes	Yes	Yes		Yes	b	c	Yes
541	Shikarpur	116609	c	b	Yes	Yes	Yes	Yes	Yes		Yes	b	c	b
542	Ahmadpur	116610	c	a	Yes	Yes	Yes	Yes	Yes		Yes	b	c	b
543	Ahamdabad	116611	c	b	a	Yes	Yes	Yes	Yes		Yes	a	c	a
544	Ahmad Nagar Ni	116612	c	b	a	Yes	Yes	Yes	Yes		Yes	a	c	a
545	Faizganj	116613	c	b	Yes	Yes	a	Yes	Yes		Yes	b	c	b
546	Nabiganj	116614	c	c	a	Yes	a	Yes	Yes		Yes	a	c	a
547	Parsupura	116615	c	c	Yes	Yes	Yes	Yes	a	a	Yes	a	c	a
548	Karimpur Garbi	116616	c	c	Yes	Yes	Yes	Yes	a	a	Yes	a	c	a
549	Sarawa	116617	c	c	Yes	Yes	Yes	Yes	a		Yes	Yes	c	Yes
550	Mangupura	116618	c	c	c	Yes	Yes	Yes	Yes		Yes	b	c	b
551	Sarkari	116619	c	c	b	Yes	Yes	Yes	Yes		Yes	b	c	b
552	Ahmad Nagar Ka	116620	c	b	Yes	Yes	Yes	Yes			Yes	a	b	a
553	Marghati	116621	c	b	Yes	Yes	Yes	Yes			Yes	b	b	b
554	Surat Singhpur	116622	c	c	b	Yes	Yes	Yes	Yes		Yes	b	c	b
555	Dalel Nagar	116623	c	b	b	Yes	Yes	Yes	Yes		Yes	b	c	b
556	Pranpur	116624	c	b	b	Yes	Yes	Yes	b	Yes	Yes	b	b	a
557	Bainjna	116625	c	b	b	Yes	Yes	Yes	b	Yes	Yes	b	b	a
558	Bainjni	116626	c	c	b	Yes	Yes	Yes	Yes		Yes	b	c	b
559	Khizarpur	116627	c	b	Yes	Yes	Yes	Yes	a	a	Yes	a	b	a
560	Milak Afzal Kha	116628	c	b	Yes	Yes	Yes	Yes		a	Yes	a	b	a
561	Milak Abboo Kh	116629	c	b	Yes	Yes	Yes	Yes	Yes	Yes	Yes	a	b	a

Census of India 2011- Village Directory

Amenities and Land use (As in 2009)

Name of District:-Rampur Location Code No:-136

Name of CD Block:-Saidnagar Location CodeNo:-0052

Sr. No.	Name village	Location code no.	Availability of miscellaneous facilities (If amenities available code -Yes is given, If not available within the village , the distance range code viz; a for < 5 Kms, b for 5-10 Kms and c for 10+ kms of nearest place where facility is available is given).														Availability of electricity (Yes/No)							
			Self-Help Group (SHG)	Public distribution system (PDS) shop	Mandis / Regular market	Weekly Haat	Agricultural marketing society	Integrated Child Development Scheme (Nutritional Centres)	Anganwadi Centre (Nutritional Centres)	Others (Nutritional Centres)	ASHA (Accredited Social Health Activist)	Community centre with/without TV	Sports Field,	Sports Club / Recreation Centre	Cinema / Video Hall	Public Library	Public Reading Room	Newspaper Supply	Assembly Polling station	Birth & Death Registration Office	Power Supply for Domestic Use (ED)	Power Supply for Agricultural Use (EAG)	Power Supply for Commercial Use (EC)	Power Supply for All Uses (EA)
1	2	3	80	81	82	83	84	85	86	87	88	89	90	91	92	93	94	95	96	97	98	99	100	101
515	Jhurk Jhundi	116583	Yes	Yes	c	b	c	b	Yes	Yes	Yes	c	c	c	c	c	c	Yes	Yes	Yes	Yes	Yes	Yes	Yes
516	Mutyapura Bajar	116584	Yes	Yes	c	b	c	b	Yes	Yes	Yes	Yes	c	c	c	c	c	Yes	Yes	b	Yes	Yes	Yes	Yes
517	Hamirpur	116585	Yes	Yes	c	b	c	Yes	Yes	Yes	Yes	c	c	c	c	c	c	Yes	Yes	Yes	Yes	Yes	Yes	Yes
518	Kaliya Nagla	116586	Yes	Yes	c	a	c	c	b	Yes	Yes	Yes	c	b	c	c	c	Yes	Yes	Yes	Yes	Yes	Yes	Yes
519	Bendu Khera	116587	Yes	a	c	a	c	c	b	Yes	Yes	Yes	c	b	c	c	c	c	Yes	Yes	Yes	Yes	Yes	Yes
520	Gagan Nagla	116588	Yes	Yes	c	a	c	c	b	Yes	Yes	c	b	c	c	c	c	Yes	Yes	Yes	Yes	Yes	Yes	Yes
521	Nasimganj	116589	Yes	Yes	c	a	c	c	Yes	a	Yes	Yes	c	a	c	c	c	c	Yes	Yes	Yes	Yes	Yes	Yes
522	Milak Nagli	116590	Yes	Yes	c	Yes	c	c	b	Yes	Yes	c	a	c	c	c	c	Yes	Yes	Yes	Yes	Yes	Yes	Yes
523	Haunspur	116591	Yes	a	c	a	c	c	b	Yes	Yes	c	b	c	c	c	c	Yes	Yes	Yes	Yes	Yes	Yes	Yes
524	Saharia Narpat	116592	Yes	Yes	b	a	a	a	b	Yes	Yes	a	c	c	b	c	c	Yes	Yes	a	Yes	Yes	Yes	Yes
525	Saharia Daraz	116593	Yes	Yes	c	a	c	c	Yes	Yes	Yes	c	c	c	c	c	c	Yes	Yes	a	Yes	Yes	Yes	Yes
526	Paharpur	116594	Yes	b	b	b	a	a	Yes	Yes	Yes	b	c	c	b	c	c	Yes	Yes	c	Yes	Yes	Yes	Yes
527	Runwa Nagla	116595	Yes	Yes	c	b	c	b	b	Yes	Yes	c	Yes	Yes	c	c	c	Yes	Yes	Yes	Yes	Yes	Yes	Yes
528	Bhawanipur	116596	Yes	c	b	b	b	Yes	Yes	Yes	c	c	b	c	c	c	c	Yes	Yes	b	Yes	Yes	Yes	Yes
529	Darshanpur	116597	Yes	b	c	a	Yes	a	c	Yes	Yes	c	b	c	c	c	c	Yes	b	a	Yes	Yes	Yes	Yes
530	Saidnagar Bajar	116598	Yes	c	Yes	Yes	Yes	Yes	Yes	Yes	Yes	Yes	c	c	c	c	c	Yes	Yes	Yes	Yes	Yes	Yes	Yes
531	Bahadurpur	116599	Yes	a	c	a	a	a	a	Yes	Yes	Yes	a	c	c	c	c	c	Yes	Yes	Yes	Yes	Yes	Yes
532	Said Ali Ganj Ba	116600	Yes	Yes	c	a	c	Yes	Yes	Yes	Yes	Yes	c	a	c	c	c	Yes	a	a	Yes	Yes	Yes	Yes
533	Manakpur Banja	116601	Yes	Yes	c	a	c	a	Yes	Yes	Yes	c	Yes	c	c	c	c	Yes	Yes	a	Yes	Yes	Yes	Yes
534	Bhatpura	116602	Yes	Yes	c	a	c	a	a	Yes	Yes	c	a	c	c	c	c	Yes	Yes	a	Yes	Yes	Yes	Yes
535	Singni	116603	Yes	Yes	c	a	c	a	Yes	Yes	Yes	c	c	c	c	c	Yes	Yes	Yes	Yes	Yes	Yes	Yes	Yes
536	Nagalia Qasamg	116604	Yes	Yes	b	Yes	b	c	Yes	Yes	Yes	b	c	c	b	c	c	Yes	Yes	Yes	Yes	Yes	Yes	Yes
537	Bijpuri	116605	Yes	Yes	c	b	Yes	Yes	Yes	Yes	Yes	c	c	c	c	c	Yes	Yes	Yes	Yes	Yes	Yes	Yes	Yes
538	Surajpur	116606	Yes	Yes	c	b	Yes	Yes	b	Yes	c	Yes	Yes	Yes	c	Yes	c	Yes	Yes	Yes	Yes	No	Yes	Yes
539	Ishwarpur	116607	Yes	Yes	c	a	Yes	Yes	Yes	Yes	Yes	Yes	c	Yes	Yes	c	c	Yes	Yes	Yes	Yes	No	Yes	Yes
540	Lalpur Kalan	116608	Yes	Yes	c	Yes	c	Yes	Yes	Yes	Yes	b	c	c	c	c	c	Yes	Yes	Yes	Yes	Yes	Yes	Yes
541	Shikarpur	116609	Yes	Yes	Yes	Yes	Yes	Yes	Yes	Yes	Yes	Yes	Yes	c	c	c	c	Yes	Yes	Yes	Yes	Yes	Yes	Yes
542	Ahmadpur	116610	Yes	Yes	Yes	Yes	Yes	Yes	Yes	Yes	Yes	Yes	Yes	c	c	c	c	Yes	Yes	Yes	No	Yes	Yes	Yes
543	Ahamdabad	116611	Yes	Yes	c	a	a	a	Yes	Yes	Yes	a	c	c	c	c	c	Yes	Yes	a	Yes	Yes	Yes	Yes
544	Ahmad Nagar Ni	116612	Yes	Yes	c	a	a	a	b	Yes	Yes	a	c	c	c	c	c	Yes	Yes	a	Yes	Yes	Yes	Yes
545	Faizganj	116613	Yes	Yes	c	b	b	b	Yes	Yes	Yes	b	c	c	c	c	c	Yes	a	b	Yes	Yes	Yes	Yes
546	Nabiganj	116614	Yes	a	c	a	a	a	Yes	Yes	Yes	a	c	c	c	c	c	Yes	a	a	Yes	Yes	Yes	Yes
547	Parsupura	116615	Yes	Yes	c	a	c	b	c	Yes	Yes	c	c	c	c	c	c	Yes	Yes	c	Yes	Yes	Yes	Yes
548	Karimpur Garbi	116616	Yes	Yes	c	a	c	a	c	a	Yes	c	c	c	c	c	c	Yes	a	c	Yes	Yes	Yes	Yes
549	Sarawa	116617	Yes	Yes	c	a	c	c	Yes	Yes	Yes	c	c	c	c	c	c	Yes	Yes	Yes	Yes	Yes	Yes	Yes
550	Mangupura	116618	Yes	c	b	b	b	Yes	Yes	Yes	Yes	b	c	c	c	c	c	Yes	Yes	Yes	Yes	No	Yes	Yes
551	Sarkari	116619	Yes	Yes	c	b	c	b	Yes	Yes	Yes	b	c	c	c	c	c	Yes	b	Yes	Yes	No	Yes	Yes
552	Ahmad Nagar Ka	116620	Yes	Yes	b	a	b	b	Yes	Yes	Yes	b	b	b	b	b	Yes	Yes	Yes	Yes	Yes	Yes	Yes	Yes
553	Marghati	116621	Yes	Yes	b	a	b	b	b	a	Yes	b	b	b	b	b	Yes	Yes	a	b	Yes	Yes	Yes	Yes
554	Surat Singhpur	116622	Yes	c	b	b	b	Yes	Yes	Yes	Yes	c	c	c	c	c	c	Yes	Yes	Yes	Yes	No	Yes	Yes
555	Dalel Nagar	116623	Yes	Yes	c	b	c	Yes	Yes	Yes	Yes	b	c	c	c	c	c	Yes	Yes	Yes	Yes	No	Yes	Yes
556	Pranpur	116624	Yes	Yes	b	a	b	b	Yes	Yes	Yes	b	b	b	b	b	b	Yes	Yes	Yes	Yes	Yes	Yes	Yes
557	Bainjna	116625	Yes	Yes	b	b	b	Yes	Yes	Yes	Yes	b	b	b	b	b	b	Yes	Yes	Yes	Yes	Yes	Yes	Yes
558	Bainjni	116626	Yes	c	b	b	b	Yes	Yes	Yes	Yes	c	c	c	c	c	c	Yes	Yes	Yes	Yes	No	Yes	Yes
559	Khizarpur	116627	Yes	Yes	b	a	b	b	Yes	Yes	Yes	b	b	b	b	b	b	Yes	Yes	Yes	Yes	Yes	Yes	Yes
560	Milak Afzal Kha	116628	Yes	Yes	b	a	b	b	Yes	Yes	Yes	b	b	b	b	b	Yes	Yes	a	b	Yes	Yes	Yes	Yes
561	Milak Abboo Kh	116629	Yes	Yes	b	a	b	b	Yes	Yes	Yes	b	b	b	b	b	Yes	Yes	a	b	Yes	Yes	Yes	Yes

Census of India 2011- Village Directory

Amenities and Land use (As in 2009)

Name of District:-Rampur Location Code No:-136

Name of CD Block:-Saidnagar Location CodeNo:-0052

Sr. No.	Name village	Location code no.	Land Use											Land Use						Name of three most important commodities manufactured		
			Nearest Town	Area under different types of land use (in hectares rounded up to one decimal place)										Area irrigated by source (in hectare).								
				Name Distance range code i.e. a for < 5 Kms, b for 5-10 Km and c for 10+ kms.	Forests	Area under Non-agricultural Uses	Barren and Uncultivable land	Permanent Pastures and Other Grazing Lands	Land Under Miscellaneous Tree Crops etc.	Culturable Waste Land	Fallow lands other than current fallows	Current Fallows	Net Area Sown	Total Irrigated Land Area	Total Un-irrigated Land Area	Canals (C)	Wells/Tube-wells(W/TW)	Tanks/Lakes(TL)	Water Falls(WF)		Others(O)	First
102	103	104	105	106	107	108	109	110	111	112	113	114	115	116	117	118	119	120	121	122		
515	Jhurk Jhundi	116583	TANDA	c	0	0	0	0	0	0	0	136	128	8	0	0	0	128	eat			
516	Mutyapura Bajar	116584	TANDA	c	0	0	0	0	0	0	0	117.8	111	6.8	0	0	0	111	eat			
517	Hamirpur	116585	TANDA	c	0	0	0	0	0	0	0	817.2	786	31.2	0	0	0	786	eat			
518	Kaliya Nagla	116586	TANDA	b	0	27.5	0	0	1.8	0	0	177.4	177.4	0	0	0	177.4	0	0	eat		
519	Bendu Khera	116587	TANDA	b	0	16	0	0	4.6	0	0	120.3	120	0.3	0	120	0	0	eat			
520	Gagan Nagla	116588	TANDA	b	0	45.9	0	0	11.3	0	0	204.5	202.8	1.6	0	0	202.8	0	0	eat		
521	Nasimganj	116589	TANDA	c	0	17.5	0	0	3.3	0	0	111.1	111.1	0	0	0	111.1	0	0	eat		
522	Milak Nagli	116590	TANDA	b	0	13.3	0	0	2.8	0	0	41.1	41.1	0	0	0	41.1	0	0	eat		
523	Haunspur	116591	TANDA	c	0	33.8	0	0	2.2	0	0	163.1	160.4	2.7	0	0	160.4	0	0	eat		
524	Saharia Narpat	116592	TANDA	b	0	7.1	0	0	0	0	0	70.6	70.6	0	70.6	0	0	0	eat			
525	Saharia Daraz	116593	TANDA	c	0	8.1	0	0	0	0	0	67	67	0	0	67	0	0	eat			
526	Paharpur	116594	TANDA	c	0	2.5	0	0	0	0	0	50.9	50.9	0	0	0	50.9	0	0	eat		
527	Runwa Nagla	116595	TANDA	c	0	19.6	0	0	0	0	0	149.2	149.2	0	149.2	0	0	0	eat			
528	Bhawanipur	116596	RAMPUR	c	0	3.4	0	0	0	0	0	44.1	44.1	0	0	0	44.1	0	0	eat		
529	Darshanpur	116597	RAMPUR	c	0	9.2	0	0	0	0	0.1	56.8	56.8	0	0	56.8	0	0	eat			
530	Saidnagar Bajar	116598	TANDA	c	13.6	0	0	0	0	0	0	118	118	0	0	118	0	0	eat			
531	Bahadurpur	116599	TANDA	c	0	4.5	0	0.3	0	0	0	47.3	47.3	0	0	0	47.3	0	0	eat		
532	Said Ali Ganj Ba	116600			0	10.9	0	0	0	0	0	0.6	108.2	108.2	0	0	108.2	0	0	eat		
533	Manakpur Banja	116601	RAMPUR	c	0	20.1	0	0	0	0	0.1	151.2	151.2	0	0	151.2	0	0	eat			
534	Bhatpura	116602	RAMPUR	c	0	19.6	0	0	0	0	0	2.4	190.5	190.5	0	0	190.5	0	0	eat		
535	Singni	116603	TANDA	c	0	18.8	0	0	0	0	0	1.8	131.4	131.4	0	0	131.4	0	0	eat		
536	Nagalia Qasamgi	116604	TANDA	b	0	19.2	0	0	0	0	0	233.2	229.2	4	0	229.2	0	0	eat			
537	Bijpuri	116605	TANDA	c	0	17.1	0	0	0	0	0	115.4	115.4	0	0	115.4	0	0	eat			
538	Surajpur	116606	TANDA	c	0	41.4	0	0	0	0	0	6.2	163	163	0	0	163	0	0	eat		
539	Ishwarpur	116607	TANDA	c	0	23	0	0	0	0	0	123.6	123.6	0	0	123.6	0	0	eat			
540	Lalpur Kalan	116608	TANDA	b	0	13.7	0	0	0	0	0	333.1	333.1	0	0	333.1	0	0	eat			
541	Shikarpur	116609	TANDA	b	0	1.5	0	0	0	0	0	102.9	92.1	10.8	0	92.1	0	0	eat			
542	Ahmadpur	116610	TANDA	b	1.5	0	0	0	0	0	0	76.4	69.9	6.4	0	69.9	0	0	eat			
543	Ahamdabad	116611	TANDA	c	0	4.3	0	0	0	0	0	77.8	77.8	0	0	77.8	0	0	eat			
544	Ahmad Nagar Ni	116612	TANDA	c	0	4.9	0	0	0	0	0	75.4	75.4	0	0	75.4	0	0	eat			
545	Faizganj	116613	TANDA	c	0	5.4	0	0	0	0	0	59	59	0	0	59	0	0	eat			
546	Nabiganj	116614	TANDA	c	0	2.9	0	0	0	0	0	60.4	60.4	0	0	0	60.4	0	0	eat		
547	Parsupura	116615	RAMPUR	c	0	9.7	0	0	2.8	0	0	0.3	110.8	110.8	0	0	110.8	0	0	eat		
548	Karimpur Garbi	116616	RAMPUR	c	0	13	0	0	3.5	0.2	0	0.3	84	84	0	0	84	0	0	eat		
549	Sarawa	116617	RAMPUR	c	0	40.1	0	0	1	0	0	429.1	429.1	0	0	0	429.1	0	0	eat		
550	Mangupura	116618	RAMPUR	c	0	0	0	0	0	0	0	73.6	71.4	2.2	0	0	71.4	0	0	eat		
551	Sarkari	116619	RAMPUR	c	0	0	0	0	0	0	0	150.3	142.7	7.6	0	0	142.7	0	0	eat		
552	Ahmad Nagar Ka	116620	RAMPUR	b	0	16.9	0	0	4.1	0	0	155.6	155.6	0	0	0	155.6	0	0	eat		
553	Marghati	116621	RAMPUR	b	0	6.8	0	0	0	0.3	0	97.9	97.9	0	0	97.9	0	0	eat			
554	Surat Singhpur	116622	RAMPUR	c	0	0	0	0	0	0	0	180	171	9	0	0	171	0	0	eat		
555	Dalel Nagar	116623	RAMPUR	c	0	0	0	0	0	0	0	195.3	179.3	16	0	0	179.3	0	0	eat		
556	Pranpur	116624	RAMPUR	b	0	33.8	0	0	5	0	6.1	5.1	276.7	276.7	0	0	276.7	0	0	eat		
557	Bainjna	116625	TANDA	c	0	96.8	0	0	0	0	0	301.2	301.2	0	0	0	301.2	0	0	eat		Wh
558	Bainjni	116626	RAMPUR	c	0	0	0	0	0	0	0	259.8	237.8	22	0	0	237.8	0	0	eat		Wh
559	Khizarpur	116627	RAMPUR	b	0	37.8	0	0	0.2	0	0	104.7	104.7	0	0	0	104.7	0	0	eat		Sug
560	Milak Afzal Kha	116628	RAMPUR	b	0	6.7	0	0	0.8	0	0	0.1	14.8	14.8	0	0	14.8	0	0	eat		Wh
561	Milak Abboo Kh	116629	RAMPUR	b	0	5.7	0	0	0	0	0	0.1	32.3	32.3	0	0	32.3	0	0	eat		Wh

Census of India 2011- Village Directory

Amenities and Land use (As in 2009)

Name of District:-Rampur Location CodeNo:-136

Name of CD Block:-Saidnagar Location CodeNo:-0052

Sr. No.	Name village	Location code no.	Total area of the village (in hectares rounded up to one decimal place)	Total population (2011 census)	Number of households (2011 census)	Number of educational amenities available. (If not available within the village , the distance range code viz: a for < 5 Kms, b for 5-10 Kms and c for 10+ kms of nearest place where facility is available is given).													
						Pre-Primary school (PP)	Primary school (P)	Middle school (M)	Secondary School (S)	Senior Secondary school (SS)	Degree college of arts, science & commerce (ASC)	Engineering college(EC)	Medical college (MC)	Management institute (MI)	Polytechnic (Pt)	Vocational training school /ITI	Non-formal training centre (NFTC)	Special school for disabled (SSD)	Others (specify)
1	2	3	4	5	6	7	8	9	10	11	12	13	14	15	16	17	18	19	20
562	Hakeemganj	116630	131.7	1938	295		1	1	b	b	b	b	b	b	b	b	b		
563	Khaud	116631	246.6	3646	579	1	2	1	b	b	b	b	b	b	b	b	c		
564	Singan Khera	116632	969.7	12295	2043	1	4	2	1	1	b	b			b	b			
565	Jagatpur	116633	141.8	1511	251	a	1	1	b	b	b	c	c	c	b	b			c
566	Ahrola	116634	117.6	757	132	a	1	a	a	b	b	c	c	c	b			c	
567	Rawanna	116635	284.8	2047	357	1	2	a	b	b	b	c	c	c	b	b			c
568	Aliganj Benazeer	116636	166.9	2617	426	1	2	1	a	b	b	c	a	c	c	b			c
569	Kishanpur Near	116637	113.4	786	123	a	b	b	c	c	c	b	b		c				
570	Atariya	116638	211	1513	248	2	1	a	b	b	b	c	c	c	b	b			c
571	Bajawala	116639	248.3	2818	446	1	2	1	b	b	c	c				c	c	c	
572	Imarta	116640	444.8	7629	1213	1	2	1			c		c	c	c	c			
573	Karanpur	116641	203.1	1733	315		1	1	1	c			c		c	c	c		
574	Kuchaira	116642	132	1497	247		1	a	a			c		a		c	c		
575	Kumhariya	116643	210.8	2935	475	1	2	1	a			c		c		c	c	c	c
576	Parchai	116644	92	1641	284		1	a	a			c			c	c	c		
577	Barhpura North	116645	111.7	1973	342		1	a				c			c	c			
578	Mundia	116646	95.5	627	119		a	a				c		c		c	c	c	c
579	Nawabganj Nortl	116647	137.2	1393	239	b	1	1	b	b	c	c			c	c			
580	Misri Nagar Nori	116648	105.4	873	125		1	1	b	b	c	c				c	c		
581	Mursaina	116649	141.3	2069	342	1	2	1	c				c		c	c			a
582	Bahadurganj	116650	100.8	2702	441	1	2	1		c					c	c			
583	Hazratpur	116864	261.6	837	135	a	b	a	a	a	b	c			a	a			
584	Benazeerpura Ur	116865	544.1	1656	269	a	2	2	2	2	a	b	c		a	a			
585	Paiga	116866	118.6	1089	167	a	1	a	a	b	b	a	c	c	b	b			
586	Aanga	116867	257.2	3912	617	1	2	1	a	b	b	a	c	c	b	b			
587	Milak Arif	116868	31.6	462	78			a	b	b	b	b	c	c	c	b			

Census of India 2011- Village Directory

Amenities and Land use (As in 2009)

Name of District:-Rampur Location Code No:-136

Name of CD Block:-Saidnagar Location CodeNo:-0052

Sr. No.	Name village	Location code no.	Number of Medical Amenities available. (If not available within the village , the distance range code viz; a for < 5 Kms, b for 5-10 Kms and c for 10+ kms of nearest place where facility is available is given).										Number of Non-Government Medical Amenities available.							
			Community health centre (CHC)	Primary health centre (PHC)	Primary health sub centre (PHS)	Maternity and child welfare centre (MCW)	T.B. clinic (TBC)	Hospital-allopathic (HA)	Hospital-alternative medicine (HO)	Dispensary (D)	Veterinary hospital (VH)	Mobile health clinic (MHC)	Family welfare centre (FWC)	Charitable non Govt. hospital/Nursing home.	Medical practitioner with MBBS Degree	Medical practitioner with other degree	Medical practitioner with no degree	Traditional practitioner and faith healer.	Medicine Shop	Others
1	2	3	21	22	23	24	25	26	27	28	29	30	31	32	33	34	35	36	37	38
562	Hakeemganj	116630	b	b	a		1 b	b	b	b	a		b	0	0	0	0	0	0	0
563	Khaud	116631	b	b	a		1 b	b	b	b	b	b	b	0	0	0	0	0	0	0
564	Singan Khera	116632	b	b			1 b	b	b	b	b		b	0	0	0	0	0	0	0
565	Jagatpur	116633	b	b	b		1 b	b	b	b	b		b	0	0	0	0	0	0	0
566	Ahrola	116634	b	b	b	b	a	a	a	a	b		b	0	0	0	0	0	0	0
567	Rawanna	116635	b	b	b		1 b	b	b	b	b		b	0	0	0	0	0	0	0
568	Aliganj Benazeer	116636	b	b	b		1 b	b	b	b	b		b	0	0	0	0	0	0	0
569	Kishanpur Near	116637	b	b	b	b	b	b	b	b	b		b	0	0	0	0	0	0	0
570	Atariya	116638	b	b	b		1 b	b	b	b	b		b	0	0	0	0	0	0	0
571	Bajawala	116639	b	b	b		1 c	c	c	c	c	b	b	0	0	0	0	0	0	0
572	Imarta	116640	c	c	c		1 c	c	c	c	c	c	c	0	0	0	0	0	0	0
573	Karanpur	116641	c	c	a		1 c	c	c	c	c		c	0	0	0	0	0	0	0
574	Kuchaira	116642	c	c	a	c	c	c	c	c			c	0	0	0	0	0	0	0
575	Kumhariya	116643	c	c	a		1 c	c	c	c	c		c	0	0	0	0	0	0	0
576	Parchai	116644	c	c	a		1 c	c	c	c	c		c	0	0	0	0	0	0	0
577	Barhpura North	116645	c	c	a		1 c	c	c	c	c		c	0	0	0	0	0	0	0
578	Mundia	116646	c	c	a	c	c	c	c	c	c		c	0	0	0	0	0	0	0
579	Nawabganj Nortl	116647	b	b	b		c	c	c	c	b		b	0	0	0	0	0	0	0
580	Misri Nagar Nori	116648	b	b	b	b	c	c		b	b	c	b	0	0	0	0	0	0	0
581	Mursaina	116649	c	c	a		1 c	c	c	c	c		c	0	0	0	0	0	0	0
582	Bahadurganj	116650					1							0	0	0	0	0	0	0
583	Hazratpur	116864	a	a	a	a	a	a	a	a	a	a	a	0	0	0	0	0	0	0
584	Benazeerpura Ur	116865	b	b	a		1 b	a	a	a	a	a	a	0	0	0	0	0	0	0
585	Paiga	116866	b	b	a	b	b	b	b	b	a		b	0	0	0	0	0	0	0
586	Aanga	116867	b	b	a		1 b	b	b		a	b	b	0	0	0	0	3	1	0
587	Milak Arif	116868			a		b	b	b	a	a		b	0	0	0	0	1	1	0

Census of India 2011- Village Directory

Amenities and Land use (As in 2009)

Name of District:-Rampur Location Code No:-136

Name of CD Block:-Saidnagar Location CodeNo:-0052

Sr. No.	Name village	Location code no.	Availability of drinking water - Yes / No								Availability of toilet & others Yes / No			
			Tap water (Treated/Untreated)	Well water (Covered / Uncovered well)	Hand Pump	Tube wells / Bore well	Spring	River / Canal	Tank / Pond / Lake	Others	Community toilet including bath.	Community toilet excluding bath.	Rural sanitary mart or sanitary hardware outlet available near the village.	Community bio-gas or recycle of waste for productive use.
1	2	3	39	40	41	42	43	44	45	46	47	48	49	50
562	Hakeemganj	116630	No	No	Yes	No	No	Yes	No	No	No	No	No	No
563	Khaud	116631	Yes	Yes	Yes	No	No	No	No	No	No	No	No	No
564	Singan Khera	116632	No	Yes	Yes	Yes	No	No	No	No	No	No	No	No
565	Jagatpur	116633	No	Yes	Yes	No	No	No	No	No	No	No	No	No
566	Ahrola	116634	No	No	Yes	No	No	No	No	No	No	No	No	No
567	Rawanna	116635	No	Yes	Yes	No	No	No	No	No	No	No	No	No
568	Aliganj Benazeer	116636	No	No	Yes	No	No	No	No	No	No	No	No	No
569	Kishanpur Near	116637	No	Yes	Yes	No	No	No	No	No	No	No	No	No
570	Atariya	116638	No	Yes	Yes	No	No	No	No	No	No	No	No	No
571	Bajawala	116639	No	Yes	Yes	No	No	Yes	Yes	No	No	No	No	No
572	Imarta	116640	Yes	Yes	Yes	No	No	No	Yes	No	No	No	No	No
573	Karanpur	116641	No	Yes	Yes	Yes	No	Yes	No	No	No	No	No	No
574	Kuchaira	116642	No	Yes	Yes	No	No	No	No	No	No	No	No	No
575	Kumhariya	116643	Yes	No	Yes	No	No	No	No	No	No	No	No	No
576	Parchai	116644	No	No	Yes	Yes	No	No	No	No	No	No	No	No
577	Barhpura North	116645	No	Yes	Yes	No	No	No	No	No	No	No	No	No
578	Mundia	116646	No	No	Yes	No	No	No	No	No	No	No	No	No
579	Nawabganj Nortl	116647	Yes	Yes	Yes	No	No	No	No	No	No	No	No	No
580	Misri Nagar Nort	116648	Yes	Yes	No	No	No	No	Yes	No	No	No	No	No
581	Mursaina	116649	No	Yes	Yes	No	No	No	No	No	No	No	No	No
582	Bahadurganj	116650	No	No	Yes	No	No	No	No	No	No	No	No	No
583	Hazratpur	116864	No	No	Yes	Yes	No	Yes	No	No	No	No	No	No
584	Benazeerpura Ur	116865	No	No	Yes	Yes	No	Yes	No	No	No	No	No	No
585	Paiga	116866	No	No	Yes	No	No	No	No	No	No	No	No	No
586	Aanga	116867	Yes	No	Yes	Yes	No	Yes	No	No	No	No	No	No
587	Milak Arif	116868	Yes	No	Yes	No	No	No	No	No	No	No	No	No

Census of India 2011- Village Directory

Amenities and Land use (As in 2009)

Name of District:-Rampur Location Code No:-136

Name of CD Block:-Saidnagar Location CodeNo:-0052

Sr. No.	Name village	Location code no.	Communication and transport facilities (If amenities available code-Yes is given except for Village Pin Code, If not available within the village, the distance range code viz; a for < 5 Kms, b for 5-10 Kms and c for 10+ kms of nearest place where facility is available is given).																
			Post office(PO)	Sub post office (SPO)	Post & Telegraph office (P&TO)	Village Pin Code	Telephones (Land lines)	Public call office (PCO)	Mobile phone coverage	Internet cafes/ Common service centre (CSC)	Private courier facility	Bus service (Public & Private)	Railway stations	Auto/Modified Autos	Taxis and Vans	Tractors	Cycle-pulled rickshaws (Manual & Machine driven)	Carts driven by animals	Sea /River ferry service
1	2	3	51	52	53	54	55	56	57	58	59	60	61	62	63	64	65	66	67
562	Hakeemganj	116630	b	a	b	b	b	Yes	b	b	Yes	b	b	b		Yes	Yes		
563	Khaud	116631	b	a	b	b	b	Yes	b	b	Yes	b	b	b	b	Yes	Yes	b	
564	Singan Khera	116632	b	Yes	b	a	b	Yes	b	b	Yes	b	b	Yes	Yes	Yes	Yes		
565	Jagatpur	116633	b	a	b	b	a	Yes	b	b	b	b	b	b	Yes	Yes	Yes		
566	Ahrola	116634	b	a	b	b	a	Yes	b	b	b	b	b	b	Yes	Yes	Yes		
567	Rawanna	116635	b	a	b	b	a	Yes	b	b	b	b	b	b	Yes	Yes	Yes		
568	Aliganj Benazeer	116636	b	Yes	b	b		Yes	b	b	b	b	b	b	Yes	Yes	Yes		
569	Kishanpur Near	116637	b	a	b	b	a	Yes	b	b	b	b	b	Yes	Yes	Yes	Yes		
570	Atariya	116638	b	a	b	b	a	Yes	b	b	b	b	b	b	Yes	Yes	Yes		
571	Bajawala	116639	b	b	b	b	b	Yes				c				Yes	Yes		
572	Imarta	116640	c	c	c	c	c	Yes	a	b	Yes	c	c	Yes	Yes	Yes	Yes		
573	Karanpur	116641	c	a	c	c	c	Yes	c	c	a	c	c	c		Yes	Yes		
574	Kuchaira	116642	c	a	c	c	c	Yes	c	c	a	c	c		Yes	Yes	Yes		
575	Kumhariya	116643	c	a	c	c	a	Yes		c	a	c	c	c	a	Yes	Yes		
576	Parchai	116644	c	a	c	c	c	Yes	c	c	a	c	c	c		Yes	Yes		
577	Barhpura North	116645	c	a	c	c	c	Yes	c	c	a	c	c	c		Yes	Yes		
578	Mundia	116646	c	a	c	c	c	Yes	c	c	a	c	c	c		Yes	Yes		
579	Nawabganj Nortl	116647	b	b	b	Yes	Yes	Yes			Yes	Yes	c	Yes	c	Yes	Yes		
580	Misri Nagar Nort	116648	c	c	c	c		Yes			Yes	c	c	c		Yes	Yes		
581	Mursaina	116649	c	Yes	c	c		Yes	c	c	Yes	c	c	c		Yes	Yes		
582	Bahadurganj	116650	c	a	c			Yes	c	c	Yes	c	c	c		Yes	Yes		
583	Hazratpur	116864	a			244901		Yes			Yes		Yes			Yes	Yes		
584	Benazeerpura Ur	116865	a			244901	Yes	Yes									Yes	Yes	
585	Paiga	116866	a	a	b	b	a	Yes	b	b	a	c	b	b	Yes	Yes	Yes		
586	Aanga	116867	b	a	b	b	b	Yes	b	b	b	b	b	Yes	Yes	Yes	Yes		
587	Milak Arif	116868	b	a	b	b	b	Yes	b	b	b	c	c	Yes	Yes	Yes	Yes		

Census of India 2011- Village Directory

Amenities and Land use (As in 2009)

Name of District:-Rampur Location Code No:-136

Name of CD Block:-Saidnagar Location CodeNo:-0052

Sr. No.	Name village	Location code no.	Village connected to highways,village roads, banks & credit societies (If amenities available code -Yes is given, If not available within the village , the distance range code viz; a for < 5 Kms, b for 5-10 Kms and c for 10+ kms of nearest place where facility is available is given).											
			Connected to national highway(NH)	Connected to state highway(SH)	Connected to major district road (MDR)	Connected to others district road	Pucca roads	Kutchcha roads	Water bounded macadam(WBM) roads	Navigable waterway (river/canal)(NW)	Footpaths (FP)	Commercial & Co-operative Banks	ATM	Agricultural Credit Societies
1	2	3	68	69	70	71	72	73	74	75	76	77	78	79
562	Hakeemganj	116630	c	b	Yes	Yes	Yes	Yes		Yes	Yes	b	b	a
563	Khaud	116631	c	b	Yes	Yes	Yes	Yes			Yes	Yes	b	b
564	Singan Khera	116632	c	b	Yes	Yes	Yes	Yes	b	b	Yes	Yes	b	Yes
565	Jagatpur	116633	c	b	a	Yes	a	Yes	Yes	a	Yes	b	b	b
566	Ahrola	116634	c	b	b	Yes	a	Yes	Yes		Yes	a	b	b
567	Rawanna	116635	c	b	a	Yes			Yes		Yes	b	b	b
568	Aliganj Benazeer	116636	c	b	b	Yes		Yes	Yes		Yes	a	b	b
569	Kishanpur Near	116637	c	b	b	Yes	a		Yes		Yes	b	b	b
570	Atariya	116638	c	b	b	Yes		Yes	Yes		Yes	b	b	b
571	Bajawala	116639	c	b	c	Yes	Yes	Yes	Yes		Yes	b	c	b
572	Imarta	116640	c	c	c	Yes	Yes	Yes	Yes		Yes	c	c	c
573	Karanpur	116641	c	c	Yes	Yes	Yes	Yes			Yes	a	c	a
574	Kuchaira	116642	c	c	Yes	Yes	Yes	Yes			Yes	a	c	a
575	Kumhariya	116643	c	c	Yes	Yes	Yes	Yes			Yes	a	c	a
576	Parchai	116644	c		Yes	Yes	Yes	Yes			Yes	a	c	b
577	Barhpura North	116645	c	c		Yes	Yes	Yes			Yes	a	c	a
578	Mundia	116646	c	c	c	c	Yes	Yes	c	c	Yes	a	c	a
579	Nawabganj Nortl	116647	c	Yes	Yes	Yes	Yes	Yes	Yes		Yes	b	c	b
580	Misri Nagar Nori	116648	c	Yes	Yes		Yes	Yes	Yes		Yes	b	c	b
581	Mursaina	116649	c	c	Yes	Yes	Yes	Yes			Yes	a	c	a
582	Bahadurganj	116650	c	c	Yes	Yes	Yes	Yes	Yes	Yes	Yes	a	c	a
583	Hazratpur	116864	c	Yes	Yes	Yes	Yes	Yes	Yes	Yes	Yes			
584	Benazeerpura Ur	116865	Yes	Yes	Yes	Yes	Yes	Yes	Yes	Yes	Yes			
585	Paiga	116866	c	b	a	Yes	Yes	Yes			Yes	a	b	a
586	Aanga	116867	c	a	a	Yes	Yes	Yes	Yes	Yes	Yes	Yes	b	Yes
587	Milak Arif	116868	c	a	a	a	Yes	Yes	Yes	Yes	Yes	a	b	a

Census of India 2011- Village Directory

Amenities and Land use (As in 2009)

Name of District:-Rampur Location Code No:-136

Name of CD Block:-Saidnagar Location CodeNo:-0052

Sr. No.	Name village	Location code no.	Availability of miscellaneous facilities (If amenities available code -Yes is given, If not available within the village , the distance range code viz; a for < 5 Kms, b for 5-10 Kms and c for 10+ kms of nearest place where facility is available is given).															Availability of electricity (Yes/No)						
			Self-Help Group (SHG)	Public distribution system (PDS) shop	Mandis / Regular market	Weekly Haat	Agricultural marketing society	Integrated Child Development Scheme (Nutritional Centres)	Anganwadi Centre (Nutritional Centres)	Others (Nutritional Centres)	ASHA (Accredited Social Health Activist)	Community centre with/without TV	Sports Field,	Sports Club / Recreation Centre	Cinema / Video Hall	Public Library	Public Reading Room	Newspaper Supply	Assembly Polling station	Birth & Death Registration Office	Power Supply for Domestic Use (ED)	Power Supply for Agricultural Use (EAG)	Power Supply for Commercial Use (EC)	Power Supply for All Uses (EA)
1	2	3	80	81	82	83	84	85	86	87	88	89	90	91	92	93	94	95	96	97	98	99	100	101
562	Hakeemganj	116630	Yes	Yes	b	a	b	b	Yes	b	Yes	Yes	b	b	b	b	b	Yes	Yes	Yes	Yes	Yes	Yes	Yes
563	Khaid	116631	Yes	Yes	b	Yes	b	Yes	b	Yes	Yes	b	b	b	b	b	Yes	Yes	Yes	Yes	Yes	Yes	Yes	Yes
564	Singan Khera	116632	Yes	Yes	b	b	Yes	Yes	Yes	Yes	Yes	b	Yes	Yes	b	b	Yes	Yes	Yes	Yes	Yes	Yes	Yes	Yes
565	Jagatpur	116633	Yes	Yes	a	b	b	b	Yes	b	Yes	b	b	b	b	b	b	Yes	Yes	Yes	Yes	Yes	Yes	Yes
566	Ahrola	116634	Yes	a	b	b	Yes	b	Yes	Yes	Yes	Yes	c	c	b	b	b	Yes	Yes	a	Yes	Yes	Yes	Yes
567	Rawanna	116635	Yes	Yes	a	b	b	b	Yes	Yes	Yes	b	b	b	b	b	b	Yes	Yes	Yes	Yes	Yes	Yes	Yes
568	Aliganj Benazeer	116636	Yes	Yes	b	b	b	Yes	Yes	Yes	Yes	Yes	c	c	b	b	b	Yes	Yes	Yes	Yes	Yes	Yes	Yes
569	Kishanpur Near	116637	Yes	a	a	b	b	b	Yes	Yes	Yes	Yes	b	b	b	b	b	Yes	Yes	Yes	Yes	Yes	Yes	Yes
570	Atariya	116638	Yes	Yes	a	b	b	b	Yes	Yes	Yes	b	b	b	b	b	b	Yes	Yes	Yes	Yes	Yes	Yes	Yes
571	Bajawala	116639	Yes	Yes	Yes	b	b	Yes	Yes	Yes	Yes	Yes	Yes	c	Yes	c	c	c	Yes	Yes	Yes	Yes	Yes	Yes
572	Imarta	116640	Yes	Yes	c	b	Yes	Yes	Yes	Yes	Yes	c	c	c	c	c	Yes	Yes	Yes	Yes	Yes	Yes	Yes	Yes
573	Karanpur	116641	Yes	Yes	c	a	c	a	Yes	Yes	Yes	c	Yes	Yes	c	c	Yes	Yes	Yes	Yes	Yes	Yes	Yes	Yes
574	Kuchaira	116642	Yes	Yes	c	a	c	c	Yes	Yes	Yes	Yes	Yes	c	c	c	Yes	Yes	Yes	c	Yes	Yes	Yes	Yes
575	Kumhariya	116643	Yes	Yes	c	a	c	Yes	Yes	Yes	Yes	Yes	Yes	c	c	Yes	Yes	Yes	Yes	Yes	Yes	Yes	Yes	Yes
576	Parchai	116644	Yes	c	c	Yes	c	Yes	Yes	c	Yes	Yes	Yes	Yes	Yes	Yes	c	Yes	Yes	Yes	Yes	Yes	Yes	Yes
577	Barhpura North	116645	Yes	Yes	c	a	c	a	Yes	Yes	Yes	Yes	Yes	Yes	Yes	Yes	c	Yes	Yes	Yes	Yes	Yes	Yes	Yes
578	Mundia	116646	Yes	Yes	c	a	c	c	Yes	Yes	Yes	Yes	Yes	Yes	Yes	c	c	Yes	a	c	Yes	Yes	Yes	Yes
579	Nawabganj Nortl	116647	Yes	Yes	c	b	Yes	Yes	Yes	Yes	Yes	Yes	Yes	c	Yes	c	c	c	Yes	Yes	Yes	Yes	Yes	Yes
580	Misri Nagar Nort	116648	Yes	Yes	Yes	Yes	Yes	Yes	Yes	Yes	b	Yes	Yes	Yes	c	Yes	c	c	Yes	c	Yes	Yes	Yes	Yes
581	Mursaina	116649	Yes	Yes	c	a	a	c	Yes	Yes	Yes	Yes	Yes	Yes	c	c	Yes	Yes	Yes	Yes	Yes	Yes	Yes	Yes
582	Bahadurganj	116650	Yes	Yes	c	a	c	Yes	Yes	Yes	Yes	Yes	Yes	Yes	c	c	Yes	Yes	Yes	Yes	Yes	Yes	Yes	Yes
583	Hazratpur	116864	Yes	Yes	Yes	Yes	Yes	Yes	Yes	Yes	Yes	Yes	Yes	Yes	Yes	Yes	Yes	Yes	Yes	Yes	Yes	Yes	No	Yes
584	Benazeerpura Ur	116865	Yes	Yes	Yes	Yes	Yes	Yes	Yes	Yes	Yes	Yes	Yes	Yes	Yes	Yes	Yes	Yes	Yes	Yes	Yes	Yes	No	Yes
585	Paiga	116866	Yes	Yes	b	a	a	b	Yes	Yes	Yes	b	b	b	b	b	b	a	Yes	Yes	Yes	Yes	Yes	Yes
586	Aanga	116867	Yes	Yes	b	a	b	Yes	Yes	Yes	Yes	b	b	b	b	b	b	b	Yes	Yes	Yes	Yes	Yes	Yes
587	Milak Arif	116868	Yes	a	b	a	b	Yes	Yes	Yes	Yes	b	b	b	b	b	b	b	Yes	a	Yes	Yes	Yes	Yes

Census of India 2011- Village Directory

Amenities and Land use (As in 2009)

Name of District:-Rampur Location Code No:-136

Name of CD Block:-Saidnagar Location CodeNo:-0052

Sr. No.	Name village	Location code no.	Land Use														Land Use					Name of three most important commodities manufactured
			Nearest Town	Area under different types of land use (in hectares rounded up to one decimal place)											Area irrigated by source (in hectare).							
				Name Distance range code i.e. a for < 5 Kms, b for 5-10 Km and c for 10+ kms.	Forests	Area under Non-agricultural Uses	Barren and Uncultivable land	Permanent Pastures and Other Grazing Lands	Land Under Miscellaneous Tree Crops etc.	Culturable Waste Land	Fallow lands other than current fallows	Current Fallows	Net Area Sown	Total Irrigated Land Area	Total Un-irrigated Land Area	Canals (C)	Wells/Tube-wells(W/TW)	Tanks/Lakes(TL)	Water Falls(WF)	Others(O)	First	
102	103	104	105	106	107	108	109	110	111	112	113	114	115	116	117	118	119	120	121	122		
562	Hakeemganj	116630	RAMPUFb		0	18.6	0	0	13.6	0	0	0.4	99	99	0	0	0	99	0	0	0	Wh eat
563	Khaud	116631	RAMPUFb		0	43.2	3.1	0	7.3	7.4	0.9	0.3	184.4	184.4	0	0	184.4	0	0	0	0	Wh eat
564	Singan Khera	116632	RAMPUFb		0	427.2	0	0	79.1	0	0	0	463.4	445.8	17.6	0	0	0	0	445.8	0	Wh eat
565	Jagatpur	116633	RAMPUFb		0	9.7	0	0	16.2	0	0	0	115.9	115.9	0	0	0	0	115.9	0	0	Wh eat
566	Ahrola	116634	RAMPUFc		0	13	0	0	0	0	0	0	104.6	104.4	0.2	0	0	0	104.4	0	0	Wh eat
567	Rawanna	116635	RAMPUFb		0	44.8	0	0	4.4	0	0	0	235.6	235.6	0	0	0	235.6	0	0	0	Wh eat
568	Aliganj Benazeer	116636	RAMPUFb		0	21.1	0	34.6	0	0	0	0	111.1	111.1	0	0	0	0	0	111.1	0	Wh eat
569	Kishanpur Near	116637	RAMPUFb		0	14.5	0	0	1.3	0	0	0	97.6	97.6	0	0	0	97.6	0	0	0	Wh eat
570	Atariya	116638	RAMPUFb		0	36.3	0	0	29.1	0	0	0	145.6	145.6	0	0	145.6	0	0	0	0	Wh eat
571	Bajawala	116639	RAMPUFc		0	13.5	0	0	0.8	0	0	0	233.9	233.9	0	0	233.9	0	0	0	0	Wh eat
572	Imarta	116640	RAMPUFc		0	62.9	0	0	0.8	0	0	0	381.1	381.1	0	0	381.1	0	0	0	0	Wh eat
573	Karanpur	116641	RAMPUFc		0	26	0	0	0	0	0	0	177.1	177.1	0	0	0	177.1	0	0	0	Wh eat
574	Kuchaira	116642	RAMPUFc		0	16.6	0	0	0	0	0	0	115.4	115.4	0	0	115.4	0	0	0	0	Wh eat
575	Kumhariya	116643	RAMPUFc		0	10	0	0	17.7	0	0	0	183.1	183.1	0	0	183.1	0	0	0	0	Wh eat
576	Parchai	116644	RAMPUFc		0	8.2	0	0	6.1	0	0	0	77.6	77.6	0	0	0	77.6	0	0	0	Wh eat
577	Barhpura North	116645	RAMPUFc		0	26.4	0	0	0	0	0	0	85.4	85.4	0	0	0	85.4	0	0	0	Wh eat
578	Mundia	116646	RAMPUFc		0	4.6	0	0	3.6	0	0	0	87.3	87.3	0	0	0	0	0	87.3	0	Wh eat
579	Nawabganj Nortl	116647	RAMPUFa		0	12.9	0	0	2.1	0	0	0	122.3	122.3	0	0	0	0	122.3	0	0	Wh eat
580	Misri Nagar Nori	116648	RAMPUFc		0	9.5	0	0	1.9	0	0	0	94.1	94.1	0	0	0	94.1	0	0	0	Wh eat
581	Mursaina	116649	RAMPUFc		0	23.5	0	0	1	0	0	0	116.8	116.8	0	0	0	116.8	0	0	0	Wh eat
582	Bahadurganj	116650	RAMPUFc		0	26.3	0	0	0	0	0	0	74.5	74.5	0	0	0	74.5	0	0	0	Wh eat
583	Hazratpur	116864	RAMPUR		0	112.3	0	0	0	0	0	0	149.3	141	8.2	0	0	0	0	141	0	Wh eat
584	Benazeerpura Ur	116865	RAMPUFa		0	285.4	0	0	0	0	0	0	258.6	256.7	2	0	0	0	0	256.7	0	Wh eat
585	Paiga	116866	RAMPUFb		0	27.2	0	0	0	0	0	0	91.5	91.5	0	0	0	0	0	91.5	0	Wh eat
586	Aanga	116867	RAMPUFb		0	15.7	0	0	0	0.7	0	0	240.8	237.2	3.6	37.4	19.7	0	0	180	0	Wh eat
587	Milak Arif	116868	RAMPUFb		0	0	0	0	0	0	0	0	31.6	31.6	0	6.9	24.7	0	0	0	0	Wh eat

Census of India 2011- Village Directory

Amenities and Land use (As in 2009)

Name of District:-Rampur Location CodeNo:-136

Name of CD Block:-Saidnagar Location CodeNo:-0052

Sr. No.	Name village	Location code no.	Total area of the village (in hectares rounded up to one decimal place)	Total population (2011 census)	Number of households (2011 census)	Number of educational amenities available. (If not available within the village , the distance range code viz; a for < 5 Kms, b for 5-10 Kms and c for 10+ kms of nearest place where facility is available is given).													
						Pre-Primary school (PP)	Primary school (P)	Middle school (M)	Secondary School (S)	Senior Secondary school (SS)	Degree college of arts, science & commerce (ASC)	Engineering college(EC)	Medical college (MC)	Management institute (MI)	Polytechnic (Pt)	Vocational training school /ITI	Non-formal training centre (NFTC)	Special school for disabled (SSD)	Others (specify)
1	2	3	4	5	6	7	8	9	10	11	12	13	14	15	16	17	18	19	20
588	Kesarpur	116869	191.4	2350	409	1	2	1	b	b	b	c	c		b	b			
589	Kashipur	116870	1197	13683	2094	1	6	3	1	1	a	a	c	c	b	a			
590	Pasiapura North.	116871	125.5	782	130	a	1	a	a	a	a	a	c	c	b	b			
591	Ajaiपुर	116872	110.6	1654	246	b	2	b	b	b	a	b	c		b	b			
592	Rehpura	116873	116.9	724	119	a	1	a	b	b	b	b	c		c	b			
593	Saidabad	116874	64.7	446	78	a		a	a	b	c	c	c	c	c	c			
594	Painda Nagar	116875	223.9	1414	211	a	1	1	a	b	c	c	c	c	c	c			
595	Bagarkha	116876	265.7	4888	767	1	2	2	a	b	c	c	c	c	c	c			
596	Jatpura	116877	358.1	2456	406	1	1	a	a	b	c	c	c	c	c	c			
597	Davrania North	116878	177.8	2524	397	1	2	a	a	b	c	c	c	c	c	c			
598	Azim Nagar	116879	138.7	1781	311	3	3	2	1	b	c	c	c	c	c	c			
599	Ali Nagar North	116880	156.5	1323	209	a	1	a	a	b	c	c	c	c	c	c			
600	Khimotiya Bakhi	116881	143.6	1606	282	a	1	1	a	b	c	c	c	c	c	c			
601	Khimotiya Khera	116882	164.7	1213	205	a	1	a	b	b	c	c	c	c	c	c			
602	Khandiya	116883	331.1	5289	797	1	4	2	a	a	c	c	c	c	c	c			
603	Darya Garh	116884	201.1	1457	231	a	1	1	a	a	c	c	c	c	c	c			
604	Khurshed Nagai	116885	112.7	1156	179	a	1	1	a	a	c	c	c	c	c	c			
605	Dhakka Haji Nag	116886	134.2	3025	461	1	2	1	c	c	c	c	c	c	c	c			
606	Haraita	116887	193.6	2853	434	1	2	1	c	c	c	c	c	c	c	c			
607	Dhanupura	116888	127.9	2400	365	1	2	1	c	c	c	c	c	c	c	c			
608	Milak Mirza Faij	116889	60.6	2256	364	1	2	a	c	c	c	c	c	c	c	c			
609	Kukri Khera	116890	94.6	981	152	c	1	a	c	c	c	c	c	c	c	c			
610	Dilpura	116891	282.8	2886	476	1	2	1	c	c	c	c	c	c	c	c			
611	Ratan Pura North	116892	303.1	3830	604	1	2	1	c	c	c	c	c	c	c	c			
612	Nagaliya Aqil	116893	412.1	12267	1993	1	3	2	1	1	c	c	c		c	c			
613	Mohammadpur S	116894	113.8	664	115		1	1	b	b	c	c	c	c	c	c			
614	Bahadargarh	116895	107.7	229	42				b	b	c	c	c	c	c	c			
615	Bagrwa	116896	247.8	2492	382	1	2	1	a	b	c	c	c	c	c	c			
616	Sainpur	116897	137	647	97		1	b	b	b	c	c	c		c	c			
617	Nagla Ganesh	116898	165	1399	207	1	2	1	b	b	c	c	c		c	c			
618	Mehndi Nagar N	116899	82.6	960	149	c	1	c	c	c	c	c	c	c	c	c			
619	Naurangpur	116900	122.2	1087	177	c	1	a	c	c	c	c	b	c	c	c			
620	Milak Hasham	116901	70.3	1259	180	c	1	c	c	c	b	c	c	c	c	b	b		
621	Kishanpur Panch	116902	154	2139	330	1	2	2	a	a	c	c	c	c	c	c			
622	Khaud Pura	116903	348.5	3563	604	1	2	2	a	a	c	c	c	c	c	c			
623	Shahdara Urf Th	116904	60.7	762	109		1	1	1	1	1	c	c	c	c	c			
624	Milak Yakub Kh	116905	37	447	63	a		a	a	a	c	c	c	c	c	c			
625	Ahamad Nagar N	116906	70.4	150	23	c		a	c	c	c	c	b	c	c	c			
Block T O T A L :			20746.2	228317	36453	45	151	80	13	8	0	0	0	0	0	0	0	0	0

Census of India 2011- Village Directory

Amenities and Land use (As in 2009)

Name of District:-Rampur Location Code No:-136

Name of CD Block:-Saidnagar Location CodeNo:-0052

Sr. No.	Name village	Location code no.	Number of Medical Amenities available. (If not available within the village , the distance range code viz; a for < 5 Kms, b for 5-10 Kms and c for 10+ kms of nearest place where facility is available is given).										Number of Non-Government Medical Amenities available.								
			Community health centre (CHC)	Primary health centre (PHC)	Primary health sub centre (PHS)	Maternity and child welfare centre (MCWC)	T.B. clinic (TBC)	Hospital-allopathic (HA)	Hospital-alternative medicine (HO)	Dispensary (D)	Veterinary hospital (VH)	Mobile health clinic (MHC)	Family welfare centre (FWC)	Charitable non Govt. hospital/Nursing home.	Medical practitioner with MBBS Degree	Medical practitioner with other degree	Medical practitioner with no degree	Traditional practitioner and faith healer.	Medicine Shop	Others	
1	2	3	21	22	23	24	25	26	27	28	29	30	31	32	33	34	35	36	37	38	
588	Kesarpur	116869	c	a	a		1	c	c	c	c	b	c	0	0	0	1	0	0	0	
589	Kashipur	116870			1		1	a	a	a		1	a	a	0	0	0	0	6	3	0
590	Pasiapura North.	116871	b	b	b	b	b	b	b	b	b	b	b	0	0	0	0	0	0	0	
591	Ajaipur	116872	b	b	b		1	b	b	b	b	b	b	0	0	0	1	1	0	0	
592	Rehpura	116873	c	a	a	c	c	c	c	c	c	b	c	0	0	0	0	0	1	0	0
593	Saidabad	116874	c	c	c	c	c	c	c	c	c	b	c	0	0	0	0	0	0	0	
594	Painda Nagar	116875	c	c	c	c	c	c	c	c	c	c	c	0	0	0	0	0	0	0	
595	Bagarkha	116876	c	c	c		1	c	c	c	b	c	c	0	0	0	0	0	0	0	
596	Jatpura	116877	c	c	c		1	c	c	c	c	b	c	0	0	0	0	0	0	0	
597	Davrania North	116878	c	c	c		1	c	c	c	c	b	c	0	0	0	0	0	0	0	
598	Azim Nagar	116879	c	c	c		1	c	c	c	c	b	c	0	0	0	0	0	0	0	
599	Ali Nagar North	116880	c	c	c	c	c	c	c	b	c	b	c	0	0	0	0	0	0	0	
600	Khimotiya Bakhi	116881	c	c	b		1	c	c	b	c	b	c	0	0	0	0	0	0	0	
601	Khimotiya Khera	116882	c	c	c	c	c	c	c	c	b	c	c	0	0	0	0	0	0	0	
602	Khandiya	116883	c	a	a		1	c	c	c	c		1	c	0	0	0	6	0	4	0
603	Darya Garh	116884	c	a	b	b	c	c	c	c	c	a	c	0	0	0	3	1	0	0	
604	Khursheed Naga	116885	c	a	a	b	c	c	c	c	c	a	c	0	0	0	2	0	0	0	
605	Dhakka Haji Nag	116886	c	c	b		1	c	c	c	b	c	c	0	0	0	1	0	0	0	
606	Haraita	116887	c	c	b		1	c	c	c	b	b	c	0	0	0	1	0	0	0	
607	Dhanupura	116888	c	c	b		1	c	c	c	b	b	c	0	0	0	0	0	0	0	
608	Milak Mirza Faiy	116889		1	c	b		1	c	c	c	b	b	0	0	0	1	0	0	0	
609	Kukri Khera	116890	c	c	b	c	c	c	c	c	b	b	c	0	0	0	0	0	0	0	
610	Dilpura	116891	c	c	b		1	c	c	c	b	b	c	0	0	0	1	0	0	0	
611	Ratan Pura Nortl	116892	c	c	b		1	c	c	c	b	b	c	0	0	0	1	0	0	0	
612	Nagaliya Aqil	116893	c		1	c		1	c	c	c	a	c	0	0	0	8	0	3	0	
613	Mohammadpur S	116894	c	a	c	c	c	c	c	c	c	a	c	0	0	0	1	0	0	0	
614	Bahadargarh	116895	c	a	c	c	c	c	c	c	c	a	c	0	0	0	0	0	0	0	
615	Bagrwwa	116896	c	c	a		1	c	c	c	a	c	c	0	0	0	0	4	0	0	
616	Sainpur	116897	c	a	c	c	c	c	c	c	c	a	c	0	0	0	0	0	0	0	
617	Nagla Ganesh	116898	c	a	c	c	c	c	c	c	c	a	c	0	0	0	2	0	2	0	
618	Mehndi Nagar N	116899	c	c	b	c	c	c	c	c	b	b	c	0	0	0	1	0	0	0	
619	Naurangpur	116900	c	c	b	c	c	c	c	c	b	b	c	0	0	0	1	0	0	0	
620	Milak Hasham	116901	c	c	b	b	b	b	b	b	b	c	c	0	0	0	1	0	0	0	
621	Kishanpur Panch	116902	c	b	a		1	c			a		c	0	0	0	0	2	0	0	
622	Khaud Pura	116903	c	b	a		1	c	c		b		c	0	0	0	0	6	1	0	
623	Shahdara Urf Th	116904	c	a	a	c	c	c	c		b		c	0	0	2	0	3	4	0	
624	Milak Yakub Kh	116905	c	a	a		c	c			b		c	0	0	0	0	2	0	0	
625	Ahamad Nagar	116906	c	c	c	c	c	c	c	c	c	b	c	0	0	0	1	0	0	0	
Block T O T A L :			1	2	0	58	1	0	1	2	2	0	1	0	0	2	33	30	19	0	

Census of India 2011- Village Directory

Amenities and Land use (As in 2009)

Name of District:-Rampur Location Code No:-136

Name of CD Block:-Saidnagar Location CodeNo:-0052

Sr. No.	Name village	Location code no.	Availability of drinking water - Yes / No								Availability of toilet & others Yes / No			
			Tap water (Treated/Untreated)	Well water (Covered / Uncovered well)	Hand Pump	Tube wells / Bore well	Spring	River / Canal	Tank / Pond / Lake	Others	Community toilet including bath.	Community toilet excluding bath.	Rural sanitary mart or sanitary hardware outlet available near the village.	Community bio-gas or recycle of waste for productive use.
1	2	3	39	40	41	42	43	44	45	46	47	48	49	50
588	Kesarpur	116869	No	No	Yes	No	No	No	No	No	No	No	No	No
589	Kashipur	116870	Yes	No	Yes	Yes	No	No	Yes	No	No	No	No	No
590	Pasiapura North.	116871	No	No	Yes	No	No	No	No	No	No	No	No	No
591	Ajaipur	116872	No	No	Yes	No	No	No	No	No	No	No	No	No
592	Rehpura	116873	No	No	Yes	No	No	No	No	No	No	No	No	No
593	Saidabad	116874	No	No	Yes	No	No	No	No	No	No	No	No	No
594	Painda Nagar	116875	No	No	Yes	No	No	No	No	No	No	No	No	No
595	Bagarkha	116876	No	No	Yes	No	No	No	No	No	No	No	No	No
596	Jatpura	116877	No	No	Yes	No	No	No	No	No	No	No	No	No
597	Davrania North	116878	No	No	Yes	No	No	No	No	No	No	No	No	No
598	Azim Nagar	116879	No	No	Yes	No	No	No	No	No	No	No	No	No
599	Ali Nagar North	116880	No	No	Yes	No	No	No	No	No	No	No	No	No
600	Khimotiya Bakht	116881	No	No	Yes	No	No	No	No	No	No	No	No	No
601	Khimotiya Khera	116882	No	No	Yes	No	No	No	No	No	No	No	No	No
602	Khandiya	116883	No	No	Yes	No	No	No	No	No	No	No	No	No
603	Darya Garh	116884	No	No	Yes	No	No	No	No	No	No	No	No	No
604	Khurshed Nagar	116885	No	No	Yes	No	No	No	No	No	No	No	No	No
605	Dhakka Haji Nag	116886	No	No	Yes	No	No	Yes	Yes	No	No	No	No	No
606	Haraita	116887	No	No	Yes	No	No	Yes	Yes	No	No	No	No	No
607	Dhanupura	116888	No	No	Yes	No	No	Yes	Yes	No	No	No	No	No
608	Milak Mirza Faij	116889	No	No	Yes	No	No	Yes	Yes	No	No	No	No	No
609	Kukri Khera	116890	No	No	Yes	No	No	Yes	Yes	No	No	No	No	No
610	Dilpura	116891	No	No	Yes	No	No	Yes	Yes	No	No	No	No	No
611	Ratan Pura North	116892	No	No	Yes	No	No	Yes	Yes	No	No	No	No	No
612	Nagaliya Aqil	116893	No	No	Yes	No	No	No	Yes	No	No	No	No	No
613	Mohammadpur S	116894	No	No	Yes	No	No	Yes	Yes	No	No	No	No	No
614	Bahadargarh	116895	No	No	Yes	No	No	No	Yes	No	No	No	No	No
615	Bagrwa	116896	No	No	Yes	No	No	Yes	Yes	No	No	No	No	No
616	Sainpur	116897	No	No	Yes	No	No	Yes	Yes	No	No	No	No	No
617	Nagla Ganesh	116898	No	No	Yes	No	No	Yes	Yes	No	No	No	No	No
618	Mehndi Nagar N	116899	No	No	Yes	No	No	Yes	Yes	No	No	No	No	No
619	Naurangpur	116900	No	No	Yes	No	No	Yes	Yes	No	No	No	No	No
620	Milak Hasham	116901	No	No	Yes	No	No	Yes	Yes	No	No	No	No	No
621	Kishanpur Panch	116902	No	No	Yes	No	No	Yes	Yes	No	No	No	No	No
622	Khaud Pura	116903	Yes	No	Yes	Yes	No	Yes	Yes	No	No	No	No	No
623	Shadara Urf Th	116904	No	No	Yes	No	No	Yes	Yes	No	No	No	No	No
624	Milak Yakub Kh	116905	No	No	Yes	Yes	No	No	Yes	No	No	No	No	No
625	Ahamad Nagar N	116906	No	No	Yes	No	No	No	Yes	No	No	No	No	No
Block T O T A L :			46	42	110	33	0	26	51	0	6	0	0	1

Census of India 2011- Village Directory

Amenities and Land use (As in 2009)

Name of District:-Rampur Location Code No:-136

Name of CD Block:-Saidnagar Location CodeNo:-0052

Sr. No.	Name village	Location code no.	Communication and transport facilities (If amenities available code-Yes is given except for Village Pin Code, If not available within the village, the distance range code viz; a for < 5 Kms, b for 5-10 Kms and c for 10+ kms of nearest place where facility is available is given).																
			Post office(PO)	Sub post office (SPO)	Post & Telegraph office (P&TO)	Village Pin Code	Telephones (Land lines)	Public call office (PCO)	Mobile phone coverage	Internet cafes/ Common service centre (CSC)	Private courier facility	Bus service (Public & Private)	Railway stations	Auto/Modified Autos	Taxis and Vans	Tractors	Cycle-pulled rickshaws (Manual & Machine driven)	Carts driven by animals	Sea/ River ferry service
1	2	3	51	52	53	54	55	56	57	58	59	60	61	62	63	64	65	66	67
588	Kesarpur	116869	c	a	c		b		Yes	b	b	b	c	b	Yes	Yes	Yes	Yes	
589	Kashipur	116870	b	Yes	b		b	b	Yes	b	b	Yes	b	Yes	Yes	Yes	Yes	Yes	
590	Pasiapura North.	116871	b	b	b		b	b	Yes	b	b	a	b	b	b	Yes	Yes	Yes	
591	Ajaipur	116872	b	b	b		b		Yes	b	b	b	b	b	Yes	Yes	Yes	Yes	
592	Rehpura	116873	c	a	c		b		Yes	b	b	b	c	c	b	Yes	Yes	Yes	
593	Saidabad	116874	c	a	c		c	b	Yes	c	c	b	b	c		Yes	Yes	Yes	
594	Painda Nagar	116875	c	a	c		c	c	Yes	c	c	c	c	c	c	Yes	Yes	Yes	
595	Bagarkha	116876	a	a	c		c	b	Yes	c	c	b	c	b	c	Yes	Yes	Yes	
596	Jatpura	116877	c	a	c		c	c	Yes	c	c	b	c	b	c	Yes	Yes	Yes	
597	Davrania North	116878	c	Yes	c		c	c	Yes	c	c	b	c	c	c	Yes	Yes	Yes	
598	Azim Nagar	116879	c	Yes	c		c	c	Yes	c	c	b	c	b	c	Yes	Yes	Yes	
599	Ali Nagar North	116880	c	a	c		c	c	Yes	c	c	b	c	b	c	Yes	Yes	Yes	
600	Khimotiya Bakhi	116881	c	a	c		c	c	Yes	c	c	e	b	c	b	c	Yes	Yes	Yes
601	Khimotiya Khera	116882	c	a	c		c	c	Yes	c	c	c	c	c	c	c	Yes	Yes	Yes
602	Khandiya	116883	c	a	c		a		Yes	c	c	Yes	c	Yes	Yes	Yes	Yes	Yes	
603	Darya Garh	116884	c	a	c		a		Yes	c	c	b	c	Yes	a	Yes	a	Yes	
604	Khurshed Naga	116885	c	a	c		b		Yes	c	c	b	c	Yes	Yes	Yes	Yes	Yes	
605	Dhakka Haji Nag	116886	c	b	c		b	b	Yes	c	c	c	c	c	c	c	c	b	Yes
606	Haraita	116887	c	b	c		b	b	Yes		c	b						Yes	Yes
607	Dhanupura	116888	c	b	c		a	a	Yes	c	c	c	c	c	c	c	c	Yes	Yes
608	Milak Mirza Faij	116889	c	b	c		b	b	Yes	c	c	c	c	c	c	c	c	Yes	Yes
609	Kukri Khera	116890	c	b	c		b	a	Yes	c	c	c	c	c	c	c	c	Yes	Yes
610	Dilpura	116891	c	a	c		b	b	Yes	c	c	c	c	c	c	c	c	Yes	Yes
611	Ratan Pura North	116892	c	b	c		b	b	Yes	c	c	b	c	c	c	c	c	c	Yes
612	Nagaliya Aqil	116893	c	Yes	c	244927	Yes	Yes	Yes	c	c	Yes	c	Yes	Yes	Yes	Yes	Yes	
613	Mohammadpur S	116894	c	a	c	244927			Yes	c	c	b	c	a	Yes	Yes	c	Yes	
614	Bahadargarh	116895	c	a	c		b	b	Yes	c	c	c	c	c	c	c	Yes	c	Yes
615	Bagrwawa	116896	c	a	b		a	a	Yes	c	c	b	c	a	b		Yes	Yes	
616	Sainpur	116897	c	a	c	244927			Yes	c	c	b	c	Yes	Yes	Yes	c	Yes	
617	Nagla Ganesh	116898	c	b	c		c		Yes	c	c	b	c	Yes	Yes	Yes		Yes	
618	Mehndi Nagar N	116899	c	b	c		a	a	Yes	c	c	c	c	c	c	c	c	Yes	Yes
619	Naurangpur	116900	c	a	c		a	a	Yes	c	c	c	c	c	c	c	c	Yes	Yes
620	Milak Hasham	116901	b	b	b		b	b	Yes	b	b	b	b	b	b	b	b	b	Yes
621	Kishanpur Panch	116902	c	a	c		a	a	Yes	a	c	a	c	a	a	a	Yes	Yes	
622	Khaud Pura	116903	c	a	a		a	a	Yes	c	c	a	c	a	a		Yes	Yes	
623	Shadhara Urf Th	116904	c	a	c		a	a	Yes	a	c	Yes	c	Yes	Yes		Yes	Yes	
624	Milak Yakub Kh	116905	c	a	c		a	a	Yes	c	c	Yes	c	Yes	Yes		Yes	Yes	
625	Ahamad Nagar N	116906	c	b	c		a	a	Yes	c	c	c	c	c	c	c	Yes	Yes	c
Block T O T A L :			1	9	0	5	10	4	110	2	0	22	1	12	31	66	94	110	0

Census of India 2011- Village Directory

Amenities and Land use (As in 2009)

Name of District:-Rampur Location Code No:-136

Name of CD Block:-Saidnagar Location CodeNo:-0052

Sr. No.	Name village	Location code no.	Village connected to highways,village roads, banks & credit societies (If amenities available code -Yes is given, If not available within the village , the distance range code viz; a for < 5 Kms, b for 5-10 Kms and c for 10+ kms of nearest place where facility is available is given).											
			Connected to national highway(NH)	Connected to state highway(SH)	Connected to major district road (MDR)	Connected to others district road	Pucca roads	Kutchicha roads	Water bounded maecidam(WBM) roads	Navigable waterway (river/canal)(NW)	Footpaths (FP)	Commercial & Co-operative Banks	ATM	Agricultural Credit Societies
1	2	3	68	69	70	71	72	73	74	75	76	77	78	79
588	Kesarpur	116869	c	b	b	Yes	Yes				Yes	b	c	b
589	Kashipur	116870	c	a	a	Yes	Yes	Yes		Yes	Yes	b	b	a
590	Pasiapura North.	116871	c	b	a	b	Yes	Yes			Yes	b	b	b
591	Ajaipur	116872	c	b	b	Yes	a		Yes		Yes	b	b	b
592	Rehpura	116873	c	b	a	Yes	Yes				Yes	b	c	a
593	Saidabad	116874	c	b	b	a	Yes	Yes			Yes	b	c	a
594	Painda Nagar	116875	c	b	b	Yes	Yes	Yes			Yes	c	c	b
595	Bagarkha	116876	c	c	b	Yes	Yes	Yes			Yes	b	c	a
596	Jatpura	116877	c	b	b	Yes	Yes	Yes			Yes	b	c	a
597	Davrania North	116878	c	b	b	Yes	Yes	Yes			Yes	b	c	b
598	Azim Nagar	116879	c	c	b	Yes	Yes	Yes			Yes	b	c	a
599	Ali Nagar North	116880	c	c	b	Yes	Yes	Yes	a		Yes	b	c	b
600	Khimotiya Bakhi	116881	c	b	b	Yes	Yes	Yes			Yes	b	c	b
601	Khimotiya Khera	116882	c	b	b	Yes	Yes	Yes			Yes	c	c	b
602	Khandiya	116883	c	a	a	Yes	Yes	Yes			Yes	a	c	b
603	Darya Garh	116884	c	b	b	Yes	Yes				Yes	a	c	b
604	Khurshed Naga	116885	c	b	b	Yes	Yes				Yes	a	c	b
605	Dhakka Haji Nag	116886	c	c	b	Yes	b	Yes	b		Yes	b	c	b
606	Haraita	116887	c	c	c	Yes	b	Yes			Yes	b	c	b
607	Dhanupura	116888	c	b	b	Yes		Yes			Yes	b	c	b
608	Milak Mirza Faij	116889	c	b	b	Yes	b	Yes			Yes	b	Yes	b
609	Kukri Khera	116890	c	b	b	b	b	Yes			Yes	b	c	b
610	Dilpura	116891	c			Yes		Yes			Yes	a	c	
611	Ratan Pura North	116892	c	b	b	Yes	b	Yes			Yes	b	c	b
612	Nagaliya Aqil	116893	c	b	b	Yes	Yes	Yes			Yes	a	c	a
613	Mohammadpur S	116894	c	b	b	Yes	Yes	Yes			Yes	a	c	b
614	Bahadargarh	116895	c	b	b	Yes	Yes	Yes			Yes	b	c	b
615	Bagrwwa	116896	c	a	a	Yes	Yes		Yes		Yes	b	c	a
616	Sainpur	116897	c	b	b	Yes	Yes	Yes			Yes	a	c	b
617	Nagla Ganesh	116898	c	b	b	Yes		Yes	Yes		Yes	b	c	b
618	Mehndi Nagar N	116899	c	a	a	a		Yes			Yes	b	c	b
619	Naurangpur	116900	c	a	a	Yes		Yes			Yes	c	c	c
620	Milak Hasham	116901	c	a	a	Yes	a	Yes	a	a	Yes	b	b	b
621	Kishanpur Panch	116902	c	Yes	Yes	Yes	Yes	Yes	Yes	Yes	Yes	a	c	a
622	Khaud Pura	116903	c	Yes	a	Yes	Yes	Yes	Yes		Yes	a	c	b
623	Shahdara Urf Th	116904	Yes	Yes	Yes	Yes	Yes	Yes	Yes		Yes	Yes	c	a
624	Milak Yakub Kh	116905	Yes	Yes	Yes	Yes	a	Yes	Yes		Yes	a	c	a
625	Ahamad Nagar	116906	c	a	a			Yes			Yes	c	c	a
Block T O T A L :			3	12	39	103	81	103	57	16	111	7	1	6

Census of India 2011- Village Directory

Amenities and Land use (As in 2009)

Name of District:-Rampur Location Code No:-136

Name of CD Block:-Sainagar Location CodeNo:-0052

Sr. No.	Name village	Location code no.	Availability of miscellaneous facilities (If amenities available code -Yes is given, If not available within the village , the distance range code viz; a for < 5 Kms, b for 5-10 Kms and c for 10+ kms of nearest place where facility is available is given).														Availability of electricity (Yes/No)							
			Self-Help Group (SHG)	Public distribution system (PDS) shop	Mandis / Regular market	Weekly Haat	Agricultural marketing society	Integrated Child Development Scheme (Nutritional Centres)	Anganwadi Centre (Nutritional Centres)	Others (Nutritional Centres)	ASHA (Accredited Social Health Activist)	Community centre with/without TV	Sports Field,	Sports Club / Recreation Centre	Cinema / Video Hall	Public Library	Public Reading Room	Newspaper Supply	Assembly Polling station	Birth & Death Registration Office	Power Supply for Domestic Use (ED)	Power Supply for Agricultural Use (EAG)	Power Supply for Commercial Use (EC)	Power Supply for All Uses (EA)
1	2	3	80	81	82	83	84	85	86	87	88	89	90	91	92	93	94	95	96	97	98	99	100	101
588	Kesarpur	116869	Yes	Yes	b	b	b	Yes	Yes	Yes	Yes	c	b	b	c	b	b	Yes	Yes	Yes	Yes	Yes	Yes	Yes
589	Kashipur	116870	Yes	Yes	a	a	a	Yes	Yes	Yes	Yes	b	b	b	b	b	b	Yes	Yes	Yes	Yes	Yes	Yes	Yes
590	Pasiapura North.	116871	Yes	Yes	a	b	b	b	Yes	Yes	Yes	b	b	b	b	b	b	Yes	Yes	Yes	Yes	Yes	Yes	Yes
591	Ajaiपुर	116872	Yes	Yes	a	b	b	Yes	Yes	Yes	Yes	b	b	b	b	b	b	Yes	Yes	Yes	Yes	Yes	Yes	Yes
592	Rehpura	116873	Yes	Yes	b	a	a	Yes	Yes	Yes	Yes	c	b	b	c	b	b	Yes	Yes	Yes	Yes	Yes	Yes	Yes
593	Saidabad	116874	Yes	a	c	a	a	c	Yes	Yes	Yes	c	c	c	c	c	c	a	a	Yes	Yes	Yes	Yes	Yes
594	Painda Nagar	116875	Yes	Yes	c	a	b	c	Yes	Yes	Yes	c	c	c	c	c	c	Yes	Yes	Yes	Yes	Yes	Yes	Yes
595	Bagarkha	116876	Yes	Yes	c	Yes	b	Yes	Yes	Yes	Yes	c	c	c	c	c	c	Yes	Yes	Yes	Yes	Yes	Yes	Yes
596	Jatpura	116877	Yes	Yes	c	a	a	c	Yes	Yes	Yes	c	c	c	c	c	c	a	Yes	Yes	Yes	Yes	Yes	Yes
597	Davrania North	116878	Yes	Yes	c	a	b	Yes	Yes	Yes	Yes	c	c	c	c	c	c	Yes	Yes	Yes	Yes	Yes	Yes	Yes
598	Azim Nagar	116879	Yes	a	c	a	a	c	Yes	Yes	Yes	c	c	c	c	c	c	Yes	Yes	Yes	Yes	Yes	Yes	Yes
599	Ali Nagar North	116880	Yes	Yes	c	a	b	c	Yes	Yes	Yes	c	c	c	c	c	c	a	Yes	Yes	Yes	Yes	Yes	Yes
600	Khimotiya Bakht	116881	Yes	Yes	c	a	b	c	Yes	Yes	Yes	c	c	c	c	c	c	a	Yes	Yes	Yes	Yes	Yes	Yes
601	Khimotiya Khera	116882	Yes	Yes	c	a	b	c	Yes	Yes	Yes	c	c	c	c	c	c	a	Yes	Yes	Yes	Yes	Yes	Yes
602	Khandiya	116883	Yes	Yes	c	a	b	Yes	Yes	Yes	Yes	c	c	c	c	c	c	Yes	Yes	Yes	Yes	Yes	Yes	Yes
603	Darya Garh	116884	Yes	a	a	a	c	Yes	Yes	Yes	Yes	c	c	c	c	c	c	a	Yes	Yes	Yes	Yes	Yes	Yes
604	Khurshed Naga	116885	Yes	a	b	a	c	Yes	Yes	Yes	Yes	c	c	c	c	c	c	a	Yes	Yes	Yes	Yes	Yes	Yes
605	Dhakka Haji Nag	116886	Yes	Yes	c	a	c	Yes	Yes	Yes	Yes	c	b	b	c	c	b	Yes	Yes	Yes	Yes	Yes	Yes	No
606	Haraita	116887	Yes	Yes	c	Yes	Yes	Yes	Yes	Yes	Yes	c	c	c	c	c	c	Yes	Yes	Yes	Yes	Yes	Yes	Yes
607	Dhanupura	116888	Yes	Yes	c	a	c	Yes	Yes	Yes	Yes	c	c	c	c	c	c	Yes	Yes	Yes	Yes	Yes	Yes	Yes
608	Milak Mirza Faij	116889	Yes	Yes	c	Yes	c	Yes	Yes	Yes	Yes	Yes	Yes	Yes	Yes	Yes	Yes	Yes	Yes	Yes	Yes	Yes	Yes	Yes
609	Kukri Khera	116890	Yes	Yes	a	a	Yes	c	Yes	Yes	Yes	b	c	c	c	c	c	c	Yes	Yes	Yes	Yes	Yes	Yes
610	Dilpura	116891	Yes	Yes	c	a	c	Yes	Yes	Yes	Yes	c	c	c	c	c	c	c	Yes	Yes	Yes	Yes	Yes	Yes
611	Ratan Pura North	116892	Yes	Yes	c	b	c	Yes	Yes	Yes	Yes	c	c	c	c	c	c	c	Yes	Yes	Yes	Yes	Yes	Yes
612	Nagaliya Aqil	116893	Yes	Yes	c	Yes	c	Yes	Yes	Yes	Yes	a	c	c	c	c	c	Yes	Yes	Yes	Yes	Yes	Yes	Yes
613	Mohammadpur S	116894	Yes	Yes	c	a	c	c	Yes	Yes	Yes	a	c	c	c	c	c	Yes	Yes	Yes	Yes	Yes	Yes	Yes
614	Bahadargarh	116895	Yes	a	c	a	c	c	Yes	Yes	Yes	b	c	c	c	c	c	Yes	Yes	Yes	Yes	Yes	Yes	Yes
615	Bagrwwa	116896	Yes	Yes	c	a	c	Yes	Yes	Yes	Yes	a	Yes	c	c	c	c	a	Yes	Yes	Yes	Yes	Yes	Yes
616	Sainpur	116897	Yes	Yes	c	Yes	c	Yes	Yes	Yes	Yes	Yes	c	c	c	c	c	Yes	Yes	Yes	Yes	Yes	Yes	Yes
617	Nagla Ganesh	116898	Yes	Yes	Yes	Yes	c	c	Yes	Yes	Yes	Yes	c	c	c	c	c	Yes	Yes	Yes	Yes	Yes	Yes	Yes
618	Mehndi Nagar N	116899	Yes	Yes	c	a	c	c	Yes	Yes	Yes	c	c	c	c	c	c	c	Yes	Yes	Yes	Yes	Yes	Yes
619	Naurangpur	116900	Yes	Yes	c	b	c	c	Yes	Yes	Yes	c	c	c	c	c	c	c	Yes	Yes	Yes	Yes	Yes	Yes
620	Milak Hasham	116901	Yes	Yes	b	Yes	Yes	Yes	Yes	Yes	Yes	Yes	Yes	Yes	Yes	Yes	Yes	Yes	Yes	Yes	Yes	Yes	Yes	Yes
621	Kishanpur Panch	116902	Yes	Yes	c	a	a	Yes	Yes	Yes	Yes	c	Yes	c	c	c	Yes	a	Yes	Yes	Yes	Yes	Yes	Yes
622	Khaud Pura	116903	Yes	Yes	c	Yes	a	Yes	Yes	Yes	Yes	c	Yes	c	c	c	c	a	Yes	Yes	Yes	Yes	Yes	Yes
623	Shahdara Urf Th	116904	Yes	Yes	a	Yes	c	Yes	a	Yes	a	a	c	c	c	c	c	Yes	a	Yes	Yes	Yes	Yes	Yes
624	Milak Yakub Kh	116905	Yes	a	a	a	a	Yes	Yes	Yes	Yes	c	c	c	c	c	c	a	a	Yes	Yes	Yes	Yes	Yes
625	Ahamad Nagar N	116906	Yes	Yes	c	b	c	Yes	Yes	Yes	Yes	c	c	c	c	c	c	c	Yes	c	Yes	Yes	Yes	Yes
Block T O T A L L :			111	90	8	20	17	54	94	105	107	31	24	18	10	9	21	73	99	86	110	111	101	111

Census of India 2011- Village Directory

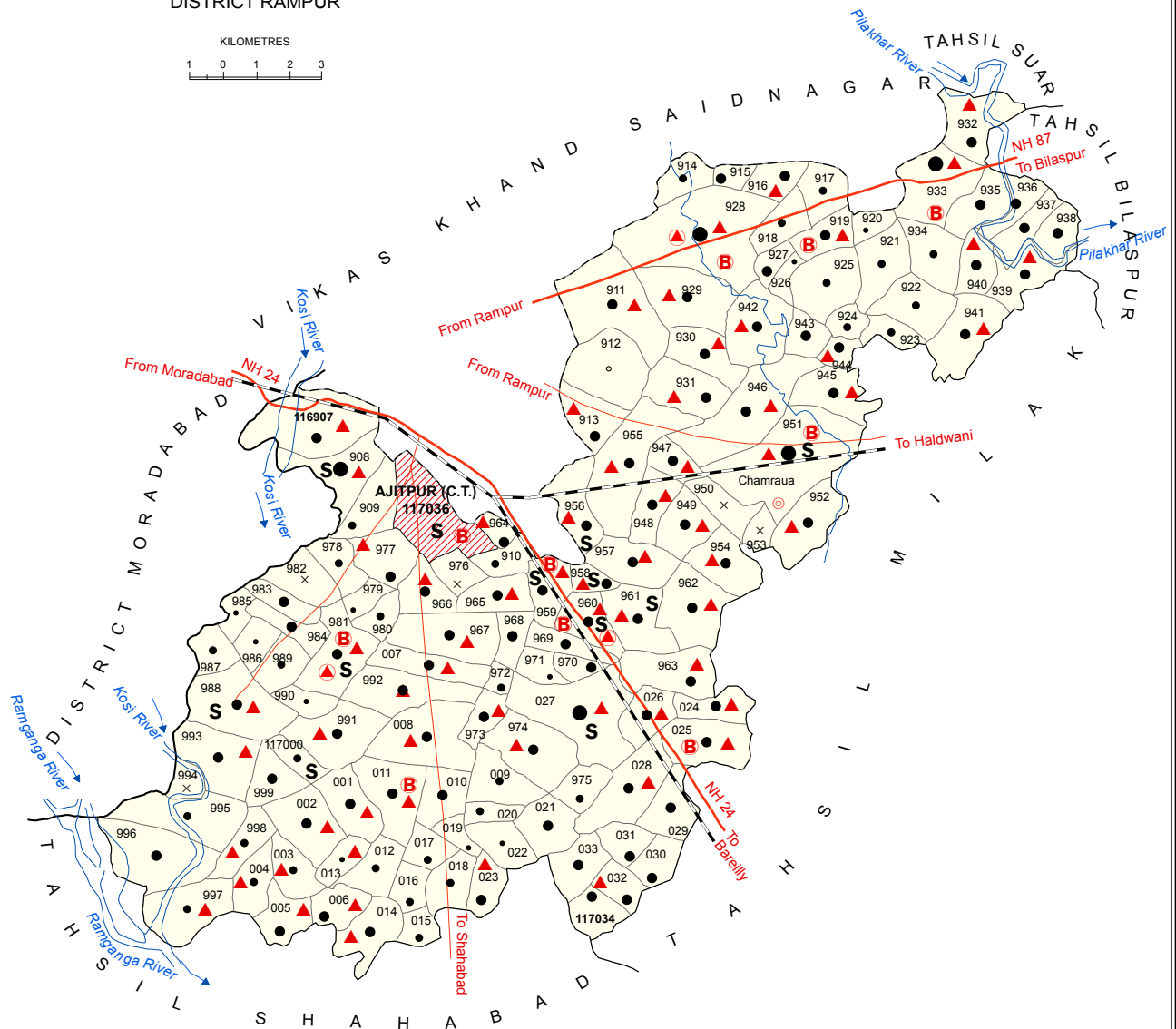
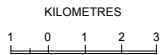
Amenities and Land use (As in 2009)

Name of District:-Rampur Location Code No:-136

Name of CD Block:-Saidnagar Location CodeNo:-0052

Sr. No.	Name village	Location code no.	Land Use											Land Use					Name of three most important commodities manufactured				
			Nearest Town	Area under different types of land use (in hectares rounded up to one decimal place)										Area irrigated by source (in hectare).									
				Name Distance range code i.e. a for < 5 Kms, b for 5-10 Km and c for 10+ kms.	Forests	Area under Non-agricultural Uses	Barren and Uncultivable land	Permanent Pastures and Other Grazing Lands	Land Under Miscellaneous Tree Crops etc.	Culturable Waste Land	Fallow lands other than current fallows	Current Fallows	Net Area Sown	Total Irrigated Land Area	Total Un-irrigated Land Area	Canals (C)	Wells/Tube-wells(W/TW)	Tanks/Lakes(TL)		Water Falls(WF)	Others(O)	First	Second
102	103	104	105	106	107	108	109	110	111	112	113	114	115	116	117	118	119	120	121	122			
588	Kesarpur	116869	RAMPUFb	0	23.2	0	0	0.6	0	0	0	167.6	168.2	0	48.2	0	0	0	120				
589	Kashipur	116870	RAMPUFa	0	419.4	0	0	0	0.1	0	0	777.6	663.3	114.2	61.5	601.8	0	0	0				
590	Pasiapura North.	116871	RAMPUFa	0	26.3	0	0	0	0	0	0	99.2	99.2	0	0	0	0	0	99.2				
591	Ajaiपुर	116872	RAMPUFa	0	12.6	0	0	0	0	0	0	98	98	0	0	0	0	0	98				
592	Rehpura	116873	RAMPUFb	0	6.1	0	0	3.8	0	0	1.2	105.9	105.9	0	45.8	0	0	0	60.1				
593	Saidabad	116874	RAMPUFc	0	5.4	0	0	0	0	0	0	59.3	59.3	0	0	0	0	0	59.3				
594	Painda Nagar	116875	RAMPUFc	0	19.5	0	0	0	0	0	0	204.4	204.4	0	0	0	0	0	204.4				
595	Bagarkha	116876	RAMPUFc	0	47.7	0	0	0	0	0	0	218	218	0	0	0	0	0	218				
596	Jatpura	116877	RAMPUFc	0	49	0	0	0	0	0	0	309.1	309.1	0	0	0	0	0	309.1				
597	Davrania North	116878	RAMPUFc	0	21.3	0	0	0	0	0	0	156.6	156.6	0	0	0	0	0	156.6				
598	Azim Nagar	116879	RAMPUFc	0	21.5	0	0	0	0	0	0	117.2	117.2	0	0	0	0	0	117.2				
599	Ali Nagar North	116880	RAMPUFc	0	24.5	0	0	0	0	0	0	132	132	0	0	0	0	0	132				
600	Khimotiya Bakht	116881	RAMPUFc	0	15.4	0	0	0	0	0	0	128.1	128.1	0	0	0	0	0	128.1				
601	Khimotiya Khera	116882	RAMPUFc	0	28.1	0	0	0	0	0	0	136.6	136.6	0	0	0	0	0	136.6				
602	Khandiya	116883	RAMPUFb	0	39.4	0	0	9	0	0	1.1	281.6	281.6	0	38.4	243.2	0	0	0				
603	Darya Garh	116884	RAMPUFc	0	28.2	0	0	6.1	0	0	1.1	165.7	165.7	0	0	165.7	0	0	0				
604	Khursheed Nagar	116885	RAMPUFc	0	21	0	0	1.1	0	0	0.8	89.9	89.9	0	0	89.9	0	0	0				
605	Dhakka Haji Nag	116886	RAMPUFc	0	0	1	0	0	0	0	0	133.2	133.2	0	133.2	0	0	0	0				
606	Haraita	116887	RAMPUFc	0	0	23.9	0	0	0	0	0	169.7	169.7	0	0	169.7	0	0	0				
607	Dhanupura	116888	RAMPUFc	0	8.7	0	0	1	0	0	0	118.2	118.2	0	0	0	0	0	118.2				
608	Milak Mirza Faij	116889	RAMPUFc	0	0	4.8	1	6.5	0	0	0	48.3	48.3	0	0	48.3	0	0	0				
609	Kukri Khera	116890	RAMPUFc	0	0	6.5	0	0	0	0	0	86.3	86.3	0	0	86.3	0	0	0				
610	Dilpura	116891	RAMPUFc	0	10.8	17.6	0	0	0	0	0	254.4	254.4	0	0	0	0	0	254.4				
611	Ratan Pura North	116892	RAMPUFc	0	22.5	0	0	4.3	0	0	0	276.3	276.3	0	0	0	0	0	276.3				
612	Nagaliya Aqil	116893	RAMPUFc	0	69.2	0	0	6.9	0	0.9	0	335.1	335.1	0	0	335.1	0	0	0				
613	Mohammadpur S	116894	RAMPUFc	0	12.4	0	0	10	0	0	0	91.4	91.4	0	0	91.4	0	0	0				
614	Bahadargarh	116895	RAMPUFc	0	28.8	0	0	1	0	1.9	0	75.9	75.9	0	0	75.9	0	0	0				
615	Bagrwa	116896	RAMPUFc	0	27.9	0	0	0	0	0	0	219.9	219.9	0	0	0	0	0	219.9				
616	Sainpur	116897	RAMPUFc	0	9.7	0	0	3	0	0	0	124.3	124.3	0	0	124.3	0	0	0				
617	Nagla Ganesh	116898	RAMPUFc	0	21.4	0	0	0.5	0	0	0	143.1	143.1	0	0	143.1	0	0	0				
618	Mehndi Nagar N	116899	RAMPUFc	0	0	6	0	0	0	3.6	0	73	73	0	0	73	0	0	0				
619	Naurangpur	116900	RAMPUFc	0	6.9	0	0	0	0	0	0	115.3	115.3	0	0	0	0	0	115.3				
620	Milak Hasham	116901	RAMPUFb	0	0	8	0	0	0	0	0	62.3	62.3	0	0	62.3	0	0	0				
621	Kishanpur Panch	116902	RAMPUFc	0	17.5	0	0	0	0	0	0	136.5	136.5	0	107.2	29.3	0	0	0				
622	Khaud Pura	116903	RAMPUFc	0	46.6	0	0	0	0	0	0	301.9	301.9	0	97.3	204.6	0	0	0				
623	Shahdara Urf Th	116904	RAMPUFc	0	8.8	0	0	0	0	0	0	51.9	51.9	0	12.7	39.2	0	0	0				
624	Milak Yakub Kh	116905	RAMPUFc	0	6.5	0	0	0	0	0	0	30.5	30.5	0	8.3	22.3	0	0	0				
625	Ahamad Nagar	116906	RAMPUFc	4	0	0	0	0	0	0	0	66	66	0	0	66	0	0	0				
Block T O T A L :				0	0	19.1	3094.2	70.9	35.9	282.2	8.7	13.6	21.8	17198	16924	274.4	816.7	5294.7	3652.4	1196.7			

INDIA
 UTTAR PRADESH
VIKAS KHAND CHAMRAUA
 (TAHSIL RAMPUR)
 DISTRICT RAMPUR



TOTAL AREA (Sq.Km.).....	211.95
TOTAL POPULATION.....	2,37,996
NUMBER OF TOWN.....	01
NUMBER OF VILLAGES.....	128

HIGH SCHOOL/INTER COLLEGE..	S
BANK.....	B
PRIMARY HEALTH CENTRE.....	▲
OTHER MEDICAL SERVICES.....	▲

BOUNDARY, DISTRICT.....	—————
" TAHSIL.....	—————
" VIKAS KHAND.....	—————
" VILLAGE WITH MDDS CODE.....	116933
HEADQUARTERS : VIKAS KHAND.....	⊙
POPULATION SIZE OF VILLAGES: BELOW 200 ,	○
200 - 499 , 500 - 999 , 1000 - 4999 , 5000 AND ABOVE	●
UNINHABITED VILLAGE WITH MDDS CODE.....	x 116950
CENSUS TOWN WITH MDDS CODE.....	117036
NATIONAL HIGHWAY.....	NH 24
IMPORTANT METALLED ROADS.....	—————
RAILWAY LINE , BROAD GAUGE.....	—————
RIVER AND STREAM.....	~~~~~

Alphabetical list of Villages (CD Block Wise)

Name of District: Rampur

Name of CD BLOCK: Chamraua

Sr. No.	Name of village	2011 Census location code	2001 Census location code
1	Abbas Nagar	116971	00810200
2	Afzalpur Patti	116948	00807900
3	Aghapur	116908	00803500
4	Ahamad Nagar Pahari	116912	00804300
5	Ahamd Nagar Jagir	116964	00809500
6	Ahmad Nagar Khera	117016	00814700
7	Ahmad Nagar Tarana	116945	00807600
8	Ahmad Nagar Thaiga	116978	00810900
9	Ajitpur (CT)	117036	00803700
10	Ali Nagar Janoobi	116965	00809600
11	Ashokpur	116937	00806800
12	Bagi	116911	00804200
13	Bakainiya	117011	00814200
14	Bans Nagli	116942	00807300
15	Barhpura Sharqi	116956	00808700
16	Bhaiya Nagla	116996	00812700
17	Bhandpura	117028	00815900
18	Bhatpuri	117005	00813600
19	Bhayapura	117014	00814500
20	Bhot	116933	00806400
21	Bijaiya	116983	00811400
22	Bisra	116993	00812400
23	Bisri	117000	00813100
24	Chak Shadi Nagar	116910	00803800
25	Chamarpura	116947	00807800
26	Chamrauwa	116951	00808200
27	Chikna	116992	00812300
28	Chikti Ram Nagar	116991	00812200
29	Dabka	116949	00808000
30	Daniyapur Shankarpur	117025	00815600
31	Devraniya Sharqi	116923	00805400
32	Dinpur	117029	00816000
33	Dudai	116961	00809200
34	Durgu Nagla	116958	00808900
35	Faiz Nagar	117007	00813800
36	Faizullah Nagar	116959	00809000
37	Fatehpur	117024	00815500
38	Gauharpur	116985	00811600
39	Gazeedpur	116916	00804700
40	Ghanshyampur	116997	00812800
41	Haji Nagar	116974	00810500
42	Haryal	117033	00816400
43	Hasanpur	116995	00812600
44	Indra	116931	00806200
45	Indri	116930	00806100

46	Jaulpur	116998	00812900
47	Jithaniyan Sharqi	116922	00805300
48	Juthia	116957	00808800
49	Kajarhai	116934	00806500
50	Kakrawwa	117027	00815800
51	Kalrakh	117034	00816500
52	Kalyanpur	116970	00810100
53	Karimpur Sharqi	116939	00807000
54	Khajuriya	117032	00816300
55	Kherullahpur	116921	00805200
56	Kisraul	116940	00807100
57	Koyla	116928	00805900
58	Koyli	116929	00806000
59	Ladaura Narainpur	117008	00813900
60	Ladauri	117012	00814300
61	Lalavpur	116932	00806300
62	Lalpur Patti Khurd	117020	00815100
63	Lalpur Patti Kundan	117021	00815200
64	Lalpur Patti Qadar Khan	116975	00810600
65	Lalpur Patti Saidganj	117022	00815300
66	Lalu Nagla	116952	00808300
67	Madhuali	116988	00811900
68	Magermau	116963	00809400
69	Mahmoodpur	116999	00813000
70	Mamrawwa	116955	00808600
71	Mandaiyan Jolpur	117004	00813500
72	Mandaiyan Kali	117006	00813700
73	Mandaiyan Kallu	116968	00809900
74	Mandaiyan Ramjee	116972	00810300
75	Mandaiyan Shadi	116966	00809700
76	Mandaiyan Udairaj	117026	00815700
77	Mankara	117031	00816200
78	Mannu Nagar	116924	00805500
79	Mansurpur	116907	00803400
80	Mehdi Nagar Janoobi	116989	00812000
81	Milak Badulla	116914	00804500
82	Milak Deori Inayat Rasul Khan	116990	00812100
83	Milak Gulam Hazrat Khan	116953	00808400
84	Milak Ibrahim Shah	116950	00808100
85	Milak Inchharam	116979	00811000
86	Milak Lahwar Ali Khan	117019	00815000
87	Milak Nibbi Singh	116984	00811500
88	Milak Sadi Nagar	116976	00810700
89	Milak Sainaya	116918	00804900
90	Milak Sikraul	117003	00813400
91	Misri Nagar Jonoobi	117001	00813200
92	Mohanpur	116920	00805100
93	Mominpur Ahmadabad	116946	00807700
94	Mundiya Khera	117009	00814000
95	Mutiyaपुरa Near Bhot	116935	00806600

96	Nagla Bans Nagli	116943	00807400
97	Naimganj	117017	00814800
98	Nasrat Nagar	116973	00810400
99	Naugawan	116954	00808500
100	Nawab Ganj Janoobi	116994	00812500
101	Nawada	116915	00804600
102	Nayagaon	117010	00814100
103	Pahari	116913	00804400
104	Paimpur	116936	00806700
105	Pasiapura Janoobi	116977	00810800
106	Patther Khera	116917	00804800
107	Patti Ashokpur	116938	00806900
108	Patti Kalyanpur	116969	00810000
109	Pipal Gaon	116944	00807500
110	Pratappur Hardaspur	117023	00815400
111	Punjab Nagar	116981	00811200
112	Raipur	116967	00809800
113	Raitganj	117018	00814900
114	Raja Rampur	117030	00816100
115	Rampura	116941	00807200
116	Rasulpur	116986	00811700
117	Ratanpura Jonoobi	117015	00814600
118	Said Nagar Jonoobi	117013	00814400
119	Sainaya Ahmad	116925	00805600
120	Sainaya Chak	116926	00805700
121	Sainaya Jat	116927	00805800
122	Sainaya Sukh	116919	00805000
123	Shahzad Nagar	116960	00809100
124	Sikraul	117002	00813300
125	Thaiga	116982	00811300
126	Thakur Dwara	116987	00811800
127	Tikatganj	116909	00803600
128	Tumaria	116962	00809300
129	Wazir Nagar	116980	00811100

Census of India 2011- Village Directory

Amenities and Land use (As in 2009)

Name of District:-Rampur Location CodeNo:-136

Name of CD Block: Chamraua- Location CodeNo:-0053

Sr. No.	Name village	Location code no.	Total area of the village (in hectares rounded up to one decimal place)	Total population (2011 census)	Number of households (2011 census)	Number of educational amenities available. (If not available within the village , the distance range code viz; a for < 5 Kms, b for 5-10 Kms and c for 10+ kms of nearest place where facility is available is given).														
						Pre-Primary school (PP)	Primary school (P)	Middle school (M)	Secondary School (S)	Senior Secondary school (SS)	Degree college of arts, science & commerce (ASC)	Engineering college(EC)	Medical college (MC)	Management institute (MI)	Polytechnic (PT)	Vocational training school /ITI	Non-formal training centre (NFTC)	Special school for disabled (SSD)	Others (specify)	
1	2	3	4	5	6	7	8	9	10	11	12	13	14	15	16	17	18	19	20	
626	Mansurpur	116907	217.8	2026	326	1	2	1	a	a	b	c	c	c	b	b			a	
627	Aghapur	116908	362.1	5019	870	1	2	2	1	a	b	c	c	c	b	b			b	
628	Tikatganj	116909	107.7	536	92	a	1	a	a	a	b	c	c	c	b	b			a	
629	Chak Shadi Nagr	116910	37.1	820	129	a	2	a	a	a	a	b	c	c	a	a				
630	Bagi	116911	245.4	2886	445	1	2	a	a	a	b	b	c	c	a	a				
631	Ahamad Nagar P	116912	154.1	164	26	a		a	a	a	a	b	c	c	a	a				
632	Pahari	116913	184.4	1742	278		2	2	a	a	a	b	c	c	a	a				
633	Milak Badulla	116914	102.8	686	114	b	1	a	b	b	c	c	c	c	b	c				
634	Nawada	116915	87.2	1406	203	b	1	1		b	c	c	c	c	c	c				
635	Gazeedpur	116916	179.2	1704	266	a	2	a	a	c	c	c	c	c	b	c				
636	Patther Khera	116917	119	746	129	a	1	1	a	a	c	c	c	c	c	c				
637	Milak Sainaya	116918	35.3	759	117	a		1	a	a	c	c	c	c	c	c				
638	Sainaya Sukh	116919	111.6	1678	266	a		1	a	a	c	c	c	c	c	c				
639	Mohanpur	116920	75.8	470	88	a	a		a	a	c	c	c	c	c	c				
640	Kherullahpur	116921	106.4	690	126	a	1	1	a	a	c	c	c	c	c	c				
641	Jithaniyan Sharq	116922	133.8	953	174	a	2	a	a	a	c	c	c	c	c	c				
642	Devraniya Sharq	116923	88.3	550	95	a	1	a	a	a	c	c	b	c	c	c				
643	Mannu Nagar	116924	123	712	127	a		1	a	a	c	c	c	c	c	c				
644	Sainaya Ahmad	116925	99.3	918	136	a		1	a	a	b	c	c	c	b	b				
645	Sainaya Chak	116926	41.5	357	62	a		a	a	c	c	c	c	c	c	c				
646	Sainaya Jat	116927	102.1	1251	201	a	1	1	b	b	b	c	c	c	b	b				
647	Koyla	116928	463.6	6053	952	1	3	2	a	c	c	c	c	c	b	c				
648	Koyli	116929	254	2380	445	1	2	1	a	a	b	b	c	c	b	b				
649	Indri	116930	157.5	2156	306	1	2	1	a	b	b	c	c	c	b	b				
650	Indra	116931	178.9	2333	347	1	2	a	b	b	b	c	c	c	b	b		b		
651	Lalavpur	116932	345.9	2708	442	1	2	1	a	a	c	c	c	c	c	c				
652	Bhot	116933	361.2	5227	847	1	2	1	a	a	c	c	c	c	c	c				
653	Kajarhai	116934	151.8	860	132	a	a	a	a	a	c	c	c	c	c	c				
654	Mutiyaपुरa Near	116935	160.9	1387	253	a	1	a	a	a	c	c	c	c	c	c				
655	Pampur	116936	115.7	1395	231	1	1	1	a	a	c	c	c	c	c	c				
656	Ashokpur	116937	131.6	1452	249	1	2	2	b	b	c	c	c	c	c	c				
657	Patti Ashokpur	116938	126.6	1257	220	a		1	a	b	b	c	c	c	c	c				
658	Karimpur Sharqi	116939	217.2	1703	274	1	2	1	b	b	c	c	c	c	c	c				
659	Kisraul	116940	152.1	1749	327	1	2	1	a	a	c	c	c	c	c	c				
660	Rampura	116941	193.9	1739	319	a	1	1	a	a	c	c	c	c	c	c				
661	Bans Nagli	116942	199.9	2817	477	1	2	1	a	a	b	c	c	c	b	b				
662	Nagla Bans Nagl	116943	144.7	1299	216	a		1	a	a	c	c	c	c	c	c				
663	Pipal Gaon	116944	231.7	2544	407	1	2	2	b	b	c	c	c	c	c	c				
664	Ahmad Nagar Ta	116945	228.6	1705	321	a	1	1	a	a	c	c	c	c	c	c				
665	Mominpur Ahm	116946	269.6	3312	555	1	2	2	a	b	c	c	c	b	b	b				
666	Chamarpura	116947	169.3	1533	211	1	2	2	a	a	c	c	c	c	c	c		c	c	
667	Afzalpur Patti	116948	160.4	2274	374	1	2	1	a	a	b	c	c	c	b	b		b	c	
668	Dabka	116949	282.5	3646	571	1	2	2	a	a	c	c	c	b	b	c		b	c	
669	Milak Ibrahim SI	116950	17	0	0															
670	Chamraua	116951	581.9	8670	1380	1	7	5	2	2	c	c	c	c	c	c			1	
671	Lalu Nagla	116952	271.8	4262	703	1	2	1	a	a	c	c	c	c	c	c				
672	Milak Gulam Ha	116953	35.7	0	0															
673	Naugawan	116954	307	4802	791	1	2	1	a	a	c	c	c	c	b	b		c	c	
674	Mamrawwa	116955	314.9	4127	641	1	2	1	a	a	b	c	c	c	b	b			1	
675	Barhpura Sharqi	116956	182	1681	305	1	2	2	2	2	b	c	c	c	b	b				
676	Juthia	116957	329.8	4707	722	1	2	1	b	b	b	c	c	c	b	b				
677	Durgu Nagla	116958	102	2009	342	1	2	1	1	1	b	c	c	c	b	b				
678	Faizullah Nagar	116959	145.6	3262	497	1	2	1	1	1	b	b	c	c	b	b				

Census of India 2011- Village Directory
Amenities and Land use (As in 2009)

Name of District:-Rampur Location Code No:-136

Name of CD Block: Chamraua- Location CodeNo:-0053

Sr. No.	Name village	Location code no.	Number of Medical Amenities available. (If not available within the village , the distance range code viz; a for < 5 Kms, b for 5-10 Kms and c for 10+ kms of nearest place where facility is available is given).										Number of Non-Government Medical Amenities available.							
			Community health centre (CHC)	Primary health centre (PHC)	Primary health sub centre (PHS)	Maternity and child welfare centre (MCW)	T.B. clinic (TBC)	Hospital-allopathic (HA)	Hospital-alternative medicine (HO)	Dispensary (D)	Veterinary hospital (VH)	Mobile health clinic (MHC)	Family welfare centre (FWC)	Charitable non Govt. hospital/Nursing home.	Medical practitioner with MBBS Degree	Medical practitioner with other degree	Medical practitioner with no degree	Traditional practitioner and faith healer .	Medicine Shop	Others
1	2	3	21	22	23	24	25	26	27	28	29	30	31	32	33	34	35	36	37	38
626	Mansurpur	116907	b	b	b	1	b	b	b	b	a	b	1	0	0	0	0	0	0	0
627	Aghapur	116908	b	b	b	1	b	b	b	b	a	b	1	0	0	0	0	0	0	0
628	Tikatganj	116909	b	b	b	b	b	b	b	b	a	b	a	0	0	0	0	0	0	0
629	Chak Shadi Nagn	116910	b	b	b	b	b	b	b	b	b	b	b	0	0	0	0	0	0	0
630	Bagi	116911	a	a	a	1	a	a	a	a	a	a	c	0	0	0	0	2	0	0
631	Ahamad Nagar P	116912	a	a	a	a	a	a	a	a	a	a	a	0	0	0	0	2	0	0
632	Pahari	116913	a	a	a	1	a	a	a	a	a	a	a	0	0	0	0	2	0	0
633	Milak Badulla	116914	c	c	b	c	c	c	c	c	b	c	c	0	0	0	0	0	0	0
634	Nawada	116915	c	c	b	c	c	c	c	c	b	c	c	0	0	0	1	0	0	0
635	Gazeedpur	116916	c	c	a	1	c	c	c	b	c	c	c	0	0	0	1	0	0	0
636	Patther Khera	116917	c	b	b	b	c	c	c	c	a	c	c	0	0	1	1	0	1	0
637	Milak Sainaya	116918	c	b	b	b	c	c	c	c	a	c	c	0	0	0	0	0	0	0
638	Sainaya Sukh	116919	c	b	b	1	c	c	c	c	b	b	b	0	0	0	2	0	1	0
639	Mohanpur	116920	c	b	b	c	c	c	c	b	c	c	c	0	0	0	1	0	0	0
640	Kherullahpur	116921	c	b	b	b	c	c	c	b	b	b	b	0	0	0	1	0	0	0
641	Jithaniyan Sharq	116922	c	b	b	b	c	c	c	c	b	b	b	0	0	0	1	0	0	0
642	Devraniya Sharq	116923	c	b	b	b	c	b	c	c	b	c	c	0	0	0	1	1	0	0
643	Mannu Nagar	116924	c	b	b	b	c	b	c	b	c	b	c	0	0	0	0	1	0	0
644	Sainaya Ahmad	116925	b	b	b	b	b	b	b	b	b	b	b	0	0	0	1	0	0	0
645	Sainaya Chak	116926	c	c	b	b	b	b	b	b	b	b	b	0	0	0	0	0	0	0
646	Sainaya Jat	116927	b	b	a	b	b	b	b	b	b	b	b	0	0	0	0	0	0	0
647	Koyla	116928	c	1	1	c	c	c	c	a	c	c	c	0	0	0	4	0	5	0
648	Koyli	116929	b	b	a	1	b	b	a	b	1	b	b	0	0	0	2	0	0	0
649	Indri	116930	b	b	a	1	b	b	b	b	a	b	b	0	0	0	2	0	0	0
650	Indra	116931	b	b	b	1	b	b	b	b	a	b	b	0	0	0	2	0	0	0
651	Lalavpur	116932	c	c	a	1	c	c	c	c	c	c	c	0	0	0	0	0	0	0
652	Bhot	116933	c	c	c	1	c	c	c	c	b	c	c	0	0	2	2	0	2	0
653	Kajarhai	116934	c	c	a	c	c	c	b	c	b	c	c	0	0	0	0	0	0	0
654	Mutyapura Near	116935	c	c	a	c	c	c	b	c	a	c	c	0	0	0	0	0	0	0
655	Pampur	116936	c	b	a	c	c	c	c	c	b	c	c	0	0	0	1	0	0	0
656	Ashokpur	116937	c	b	b	c	c	c	c	b	b	c	c	0	0	0	0	0	0	0
657	Patti Ashokpur	116938	c	b	b	c	c	c	c	b	b	c	c	0	0	0	1	1	0	0
658	Karimpur Sharqi	116939	c	b	c	1	c	c	c	b	c	c	c	0	0	0	1	0	0	0
659	Kisraul	116940	c	b	b	1	c	c	c	b	b	c	c	0	0	0	4	0	0	0
660	Rampura	116941	c	b	b	1	c	c	c	b	b	c	c	0	0	0	0	0	0	0
661	Bans Nagli	116942	b	b	b	1	b	b	b	b	b	c	c	0	0	0	1	0	0	0
662	Nagla Bans Nagl	116943	c	c	a	c	c	c	b	c	a	c	c	0	0	0	0	0	0	0
663	Pipal Gaon	116944	c	c	b	1	c	c	b	c	b	c	c	0	0	0	0	0	0	0
664	Ahmad Nagar Ta	116945	c	c	a	1	a	a	b	c	a	c	c	0	0	0	0	0	0	0
665	Mominpur Ahm	116946	b	b	a	1	b	b	b	b	a	b	b	0	0	0	2	0	0	0
666	Chamarpura	116947	c	a	b	1	a	c	c	a	b	a	a	0	0	0	0	1	1	0
667	Afzalpur Patti	116948	b	b	a	1	b	b	b	b	a	b	b	0	0	0	0	1	0	0
668	Dabka	116949	c	b	a	1	c	c	a	a	b	b	b	0	0	0	0	3	0	0
669	Milak Ibrahim SI	116950																		
670	Chamraua	116951	c		1	1	c	c	c	c	1	c	1	0	2	1	10	0	2	0
671	Lalu Nagla	116952	c	a	c	1	c	c	c	c	a	1	1	0	0	0	0	0	0	0
672	Milak Gulam Ha	116953																		
673	Naugawan	116954	c	b	a	1	c	c	c	c	b	b	b	0	0	0	0	2	0	0
674	Mamrawwa	116955	b	b	b	1	b	b	b	b	b	b	b	0	0	0	1	0	0	0
675	Barhpura Sharqi	116956	b	b	b	1	b	b	b	b	b	b	b	0	0	0	0	0	0	0
676	Juthia	116957	b	b	b	1	b	b	b	b	b	b	b	0	0	0	2	0	0	0
677	Durgu Nagla	116958	b	b	b	1	b	b	b	b	b	b	b	0	0	0	1	0	0	0
678	Faizullah Nagar	116959	b	a	a	1	b	a	b	b	a	b	a	0	0	0	1	0	0	0

Census of India 2011- Village Directory
Amenities and Land use (As in 2009)

Name of District:-Rampur Location Code No:-136

Name of CD Block: Chamraua- Location CodeNo:-0053

Sr. No.	Name village	Location code no.	Availability of drinking water - Yes / No								Availability of toilet & others Yes / No			
			Tap water (Treated/Untreated)	Well water (Covered/ Uncovered well)	Hand Pump	Tube wells / Bore well	Spring	River / Canal	Tank / Pond / Lake	Others	Community toilet including bath.	Community toilet excluding bath.	Rural sanitary mart or sanitary hardware outlet available near the village.	Community bio- gas or recycle of waste for productive use.
1	2	3	39	40	41	42	43	44	45	46	47	48	49	50
626	Mansurpur	116907	No	No	Yes	Yes	No	No	No	No	No	No	No	No
627	Aghapur	116908	No	No	Yes	Yes	No	No	No	No	No	No	No	No
628	Tikatganj	116909	No	No	Yes	Yes	No	No	No	No	No	No	No	No
629	Chak Shadi Nag	116910	No	No	Yes	No	No	No	No	No	No	No	No	No
630	Bagi	116911	No	No	Yes	No	No	Yes	Yes	No	No	No	No	No
631	Ahamad Nagar P	116912	No	No	Yes	No	No	No	Yes	No	No	No	No	No
632	Pahari	116913	No	No	Yes	No	No	Yes	Yes	No	No	No	No	No
633	Milak Badulla	116914	No	No	Yes	No	No	No	No	No	No	No	No	No
634	Nawada	116915	No	No	Yes	No	No	Yes	Yes	No	No	No	No	No
635	Gazeedpur	116916	No	Yes	Yes	No	No	Yes	No	No	No	No	No	No
636	Patther Khera	116917	No	No	Yes	No	No	Yes	Yes	No	No	No	No	No
637	Milak Sainaya	116918	No	No	Yes	No	No	No	No	No	No	No	No	No
638	Sainaya Sukh	116919	No	No	Yes	No	No	Yes	Yes	No	No	No	No	No
639	Mohanpur	116920	No	No	Yes	Yes	No	No	Yes	No	No	No	No	No
640	Kherullahpur	116921	No	No	Yes	Yes	No	No	Yes	No	No	No	No	No
641	Jithaniyan Sharq	116922	No	No	Yes	Yes	No	Yes	Yes	No	No	No	No	No
642	Devraniya Sharq	116923	No	No	Yes	No	No	Yes	Yes	No	No	No	No	No
643	Mannu Nagar	116924	No	No	Yes	No	No	No	Yes	No	No	No	No	No
644	Sainaya Ahmad	116925	No	No	Yes	No	No	No	No	No	No	No	No	No
645	Sainaya Chak	116926	No	No	Yes	No	No	No	No	No	No	No	No	No
646	Sainaya Jat	116927	No	No	Yes	No	No	No	No	No	No	No	No	No
647	Koyla	116928	No	No	Yes	No	No	No	Yes	No	No	No	No	No
648	Koyli	116929	No	No	Yes	No	No	No	No	No	No	No	No	No
649	Indri	116930	No	No	Yes	No	No	No	No	No	No	No	No	No
650	Indra	116931	No	No	Yes	No	No	No	No	No	No	No	No	No
651	Lalavpur	116932	No	No	Yes	No	No	No	No	No	No	No	No	No
652	Bhot	116933	No	No	Yes	No	No	No	No	No	No	No	No	No
653	Kajarhai	116934	No	No	Yes	No	No	No	No	No	No	No	No	No
654	Mutyapura Near	116935	No	No	Yes	Yes	No	No	No	No	No	No	No	No
655	Painpur	116936	No	No	Yes	Yes	No	No	No	No	No	No	No	No
656	Ashokpur	116937	No	No	Yes	Yes	No	No	No	No	No	No	No	No
657	Patti Ashokpur	116938	No	No	Yes	Yes	No	No	No	No	No	No	No	No
658	Karimpur Sharqi	116939	No	No	Yes	Yes	No	No	No	No	No	No	No	No
659	Kisraul	116940	No	No	Yes	Yes	No	No	No	No	No	No	No	No
660	Rampura	116941	No	No	Yes	Yes	No	No	No	No	No	No	No	No
661	Bans Nagli	116942	No	No	Yes	No	No	No	No	No	No	No	No	No
662	Nagla Bans Nagl	116943	No	No	Yes	No	No	No	No	No	No	No	No	No
663	Pipal Gaon	116944	No	No	Yes	No	No	No	No	No	No	No	No	No
664	Ahmad Nagar Ta	116945	No	No	Yes	No	No	No	No	No	No	No	No	No
665	Mominpur Ahm	116946	No	No	Yes	No	No	No	No	No	No	No	No	No
666	Chamarpura	116947	No	No	Yes	No	No	No	No	No	No	No	No	No
667	Afzalpur Patti	116948	No	Yes	Yes	No	No	No	No	No	No	No	No	No
668	Dabka	116949	No	Yes	Yes	No	No	No	No	No	No	No	No	No
669	Milak Ibrahim SI	116950												
670	Chamraua	116951	No	No	Yes	No	No	No	No	No	No	No	No	No
671	Lalu Nagla	116952	No	No	Yes	No	No	No	No	No	No	No	No	No
672	Milak Gulam Ha	116953												
673	Naugawan	116954	No	Yes	Yes	No	No	No	No	No	No	No	No	No
674	Mamrawwa	116955	No	No	Yes	Yes	No	No	Yes	No	No	No	No	Yes
675	Barhpura Sharqi	116956	No	No	Yes	Yes	No	Yes	Yes	No	No	No	No	Yes
676	Juthia	116957	No	No	Yes	Yes	No	No	No	No	No	No	No	No
677	Durgu Nagla	116958	No	No	Yes	Yes	No	Yes	Yes	No	No	No	No	No
678	Faizullah Nagar	116959	No	No	Yes	No	No	No	Yes	No	No	No	No	No

Census of India 2011- Village Directory

Amenities and Land use (As in 2009)

Name of District:-Rampur Location Code No:-136

Name of CD Block: Chamraua- Location CodeNo:-0053

Sr. No.	Name Village	Location code no.	Communication and transport facilities (If amenities available code -Yes is given except for Village Pin Code .If not available within the village , the distance range code viz; a for < 5 Kms, b for 5-10 Kms and c for 10+ kms of nearest place where facility is available is given).																
			Post office(PO)	Sub post office (SPO)	Post & Telegraph office (P&TO)	Village Pin Code	Telephones (Land lines)	Public call office (PCO)	Mobile phone coverage	Internet cafes/ Common service centre (CSC)	Private courier facility	Bus service (Public & Private)	Railway stations	Auto/Modified Autos	Taxis and Vans	Tractors	Cycle-pulled rickshaws(Manual & Machine driven)	Carts driven by animals	Sea /River ferry service
1	2	3	51	52	53	54	55	56	57	58	59	60	61	62	63	64	65	66	67
626	Mansurpur	116907	a	a	b	a	a	Yes	b	b	a	a	Yes	Yes	Yes	Yes	Yes	Yes	
627	Aghapur	116908	a	Yes	b	Yes	Yes	Yes	b	b	Yes	a	Yes	Yes	Yes	Yes	Yes	Yes	
628	Tikatganj	116909	a	a	b	244901	b	Yes	b	b	b	b	b	b	Yes	Yes	Yes	Yes	
629	Chak Shadi Nagr	116910	a	a	a	244901	a	a	Yes	a	a	a	a	a	a	a	a	a	a
630	Bagi	116911	a	a	a	244901	Yes	Yes									Yes	Yes	
631	Ahamad Nagar P	116912	b	a	a	244901	Yes	Yes			a	a	a	a			Yes	Yes	
632	Pahari	116913	b	a	a	244901	a	Yes	a	a	a	a	a	a			Yes	Yes	
633	Milak Badulla	116914	c	b	c			c	Yes	c	c	c	c					Yes	
634	Nawada	116915	c	b	c				Yes	c	c	c	c					Yes	
635	Gazeedpur	116916	c	a	c				Yes	c	c	c	c				Yes	Yes	
636	Patther Khera	116917	c	b	c	a			Yes	b	c	Yes	b	Yes	Yes	Yes	Yes	Yes	
637	Milak Sainaya	116918	c	a	c	a	a	Yes	a	a	Yes	c	Yes	Yes	Yes	Yes	a	Yes	
638	Sainaya Sukh	116919	c	a	c	a			Yes	a	c	a	b	Yes	Yes	Yes	a	Yes	
639	Mohanpur	116920	c	a	c	a			Yes	a	c	a	b	Yes	a	Yes	a	Yes	
640	Kherullahpur	116921	c	a	c	b	b	Yes	b	c	a	b	a	Yes	Yes	Yes	b	Yes	
641	Jithaniyan Sharq	116922	c	a	c	a	a	Yes	a	c	a	c	Yes	Yes	Yes	a	Yes		
642	Devraniya Sharq	116923	c	a	c	a	a	Yes	a	c	a	b	a	a	Yes	a	Yes	b	
643	Mannu Nagar	116924	c	b	c	a	a	Yes	a	c	a	b	a	Yes	Yes	a	Yes		
644	Sainaya Ahmad	116925	b	b	b	b	b	Yes	b	b	b	b	a	b	Yes	Yes	Yes	Yes	
645	Sainaya Chak	116926	b	b	b	b	b	Yes	b	b	b	c	b	b	Yes	Yes	Yes	Yes	
646	Sainaya Jat	116927	b	a	b	b	b	Yes	b	b	a	c	a	b	Yes	Yes	Yes	Yes	
647	Koyla	116928	c	Yes	c	c	c	Yes	b	b	Yes	b	c	c	Yes	Yes	Yes	Yes	
648	Koyli	116929	b	a	b	b	a	Yes	b	b	a	b	b	b	Yes	Yes	Yes	Yes	
649	Indri	116930	b	b	b	b	b	Yes	b	b	b	b	b	b	Yes	Yes	Yes	Yes	
650	Indra	116931	b	b	b	b	b	Yes	b	b	b	b	b	b	Yes	Yes	Yes	Yes	
651	Lalavpur	116932	c	a	c	a	a	Yes	c	c	c	c	a	c	Yes	Yes	Yes	Yes	
652	Bhot	116933	c	Yes	c	244901	Yes	Yes	Yes	c	c	Yes	c	Yes	Yes	Yes	Yes	Yes	
653	Kajarhai	116934	c	a	c	a	a	Yes	c	c	c	c	a		Yes	Yes	Yes	Yes	
654	Mutyapura Near	116935	c	a	c	a	a	Yes	c	c	c	c	a	c	Yes	Yes	Yes	Yes	
655	Pampur	116936	c	b	c	244901	Yes	Yes	Yes	c	c	b	a	c	Yes	Yes			
656	Ashokpur	116937	c	b	c	244901	Yes	Yes	Yes	c	c	c	b	a	b	Yes	Yes	Yes	
657	Patti Ashokpur	116938	c	b	c	244901	Yes	Yes	Yes	c	c	c	b	a	b	Yes	Yes	Yes	
658	Karimpur Sharqi	116939	c	b	c	244901	Yes	Yes	Yes	c	c	c	b	b	b	Yes	Yes	Yes	
659	Kisraul	116940	c	b	c	244901	Yes	Yes	Yes	c	c	c	b	a	a	Yes	Yes	Yes	
660	Rampura	116941	c	b	c	244901	Yes	Yes	Yes	c	c	c	b	a	a	Yes	Yes	Yes	
661	Bans Nagli	116942	b	b	b	b	b	Yes	b	b	b	b	b	b	Yes	Yes	Yes	Yes	
662	Nagla Bans Nagl	116943	c	a	c	a	a	Yes	c	c	c	c	c	c	Yes	Yes	Yes	Yes	
663	Pipal Gaon	116944	c	b	c	b	b	Yes	c						Yes	Yes	Yes	Yes	
664	Ahmad Nagar Ta	116945	c	a	c	a	a	Yes	a	a	a	a	a	a	a	Yes	Yes	Yes	
665	Mominpur Ahm	116946	b	a	b	a	a	Yes	b	b	b	b	b	b	Yes	Yes	Yes	Yes	
666	Chamarpura	116947	c	c	c	c		Yes	c	c	Yes	a	c	c	Yes	Yes	Yes	Yes	
667	Afzalpur Patti	116948	b	b	b	a	a	Yes	b	b	a	b	b	b	b	Yes	Yes	Yes	
668	Dabka	116949	b	a	b	a	a	Yes	b	b	b	b	a	b		a	Yes		
669	Milak Ibrahim SI	116950																	
670	Chamraua	116951	c	c	c	Yes	Yes	Yes	Yes	c	Yes	Yes	c	Yes	Yes	Yes	Yes	Yes	
671	Lalu Nagla	116952	c	c	c	c	a	Yes	c	c	a	a	c	c	Yes			Yes	
672	Milak Gulam Ha	116953																	
673	Naugawan	116954	b	b	b	a	a	Yes	b	b	a	b	a	b			Yes	Yes	
674	Mamrawwa	116955	b	a	b	b	b	Yes	b	b	b	b	b	b	Yes	Yes	Yes	Yes	
675	Barhpura Sharqi	116956	b	a	b	b	b	Yes	b	b	b	b	b	b	Yes	Yes	Yes	Yes	
676	Juthia	116957	b	Yes	b	b	b	Yes	b	b	b	b	b	b	Yes	Yes	Yes	Yes	
677	Durgu Nagla	116958	b	a	b	b	b	Yes	b	b	b	b	b	b	Yes	Yes	Yes	Yes	
678	Faizullah Nagar	116959	b	a	b	Yes	Yes	Yes	b	b	Yes	a	Yes	Yes		Yes	Yes	Yes	

Census of India 2011- Village Directory
Amenities and Land use (As in 2009)

Name of District:-Rampur Location Code No:-136

Name of CD Block: Chamraua- Location CodeNo:-0053

Sr. No.	Name village	Location code no.	Village connected to highways,village roads, banks & credit societies (If amenities available code -Yes is given, If not available within the village , the distance range code viz; a for < 5 Kms, b for 5-10 Kms and c for 10+ kms of nearest place where facility is available is given).											
			Connected to national highway(NH)	Connected to state highway(SH)	Connected to major district road (MDR)	Connected to others district road	Pucca roads	Kutchcha roads	Water bounded macadam(WBM) roads	Navigable waterway (river/canal)(NW)	Footpaths (FP)	Commercial & Co-operative Banks	ATM	Agricultural Credit Societies
1	2	3	68	69	70	71	72	73	74	75	76	77	78	79
626	Mansurpur	116907	c	a	Yes	Yes	Yes				Yes	a	a	a
627	Aghapur	116908	c	a	Yes	Yes	Yes	Yes			Yes	a	a	a
628	Tikatganj	116909	c	b	Yes	Yes	Yes				Yes	a	a	a
629	Chak Shadi Nag	116910	c	a	a	Yes	Yes	Yes	Yes		Yes	a	a	a
630	Bagi	116911	c	a	a	Yes	Yes	Yes			Yes	a	a	a
631	Ahamad Nagar P	116912	c	a	a	Yes	Yes	Yes			Yes	a	a	a
632	Pahari	116913	c		Yes	Yes	Yes	Yes			Yes		a	c
633	Milak Badulla	116914	c	b	c		Yes	Yes			Yes	b	c	b
634	Nawada	116915	c			Yes	Yes	Yes		Yes	Yes	b	c	b
635	Gazeedpur	116916	c	c		Yes	Yes	Yes			Yes	a	c	a
636	Patther Khera	116917	c	Yes	a	a	a	Yes	Yes	Yes	Yes	a	c	a
637	Milak Sainaya	116918	c	Yes	a	a	Yes	Yes	a	a	Yes	a	c	a
638	Sainaya Sukh	116919	c	Yes	Yes	Yes	Yes	Yes	a	Yes	Yes	Yes	c	a
639	Mohanpur	116920	c	a	Yes	Yes	Yes	Yes	a	a	Yes	a	c	a
640	Kherullahpur	116921	c	a	Yes	Yes	Yes	Yes	a	a	Yes	a	c	a
641	Jithaniyan Sharq	116922	c	a	c	Yes	Yes	Yes	b	Yes	Yes	a	c	a
642	Devraniya Sharq	116923	c	a	a	Yes	Yes	Yes	a	Yes	Yes	a	c	a
643	Mannu Nagar	116924	c	b	a	Yes	a	a	a	a	Yes	a	c	a
644	Sainaya Ahmad	116925	c	a	a	a	a	Yes	Yes		Yes	b	b	b
645	Sainaya Chak	116926	c	b	b	b	a	Yes	Yes		Yes	b	b	b
646	Sainaya Jat	116927	c	a	a	Yes		Yes	Yes		Yes	a	b	a
647	Koyla	116928	Yes	Yes	Yes	Yes	Yes	Yes	Yes	Yes	Yes	Yes	b	Yes
648	Koyli	116929	c	a	a	Yes	Yes	Yes	Yes	Yes	Yes	a	b	
649	Indri	116930	c	b	b	Yes	b	Yes	Yes	Yes	Yes	b	b	b
650	Indra	116931	c	b	b	Yes	a	Yes			Yes	b	b	b
651	Lalavpur	116932	c	a	c	Yes	Yes	Yes	Yes		Yes	a	c	a
652	Bhot	116933	c	Yes	Yes	Yes	Yes	Yes			Yes	Yes	c	Yes
653	Kajarhai	116934	c	a	a	a	Yes	Yes	Yes		Yes	a	a	a
654	Mutyapura Near	116935	c	a	a	Yes	Yes	Yes	Yes		Yes	a	c	a
655	Paimpur	116936	c	Yes	Yes	Yes	Yes	Yes	Yes		Yes	a	c	a
656	Ashokpur	116937	c	a	a	Yes	Yes	Yes	Yes	Yes	Yes	b	c	b
657	Patti Ashokpur	116938	c	a	a	Yes	Yes	Yes	Yes	Yes	Yes	b	c	b
658	Karimpur Sharqi	116939	c	b	b	Yes	Yes	Yes	Yes	Yes	Yes	b	c	b
659	Kisraul	116940	c	a	a	Yes	Yes	Yes	Yes	Yes	Yes	a	c	a
660	Rampura	116941	c	a	a	Yes	Yes	Yes	Yes		Yes	a	c	a
661	Bans Nagli	116942	c	b	Yes	Yes	Yes	Yes			Yes		b	a
662	Nagla Bans Nagl	116943	c	a	Yes	Yes	Yes	Yes			Yes		c	c
663	Pipal Gaon	116944	c	b	Yes	Yes	Yes	Yes			Yes		c	b
664	Ahmad Nagar Ta	116945	c	a	Yes	Yes	Yes	Yes			Yes		c	c
665	Mominpur Ahm	116946	c	a	Yes	Yes	Yes	Yes			Yes		b	b
666	Chamarpura	116947	c	Yes	b	Yes	b	Yes	Yes		Yes	a	c	b
667	Afzalpur Patti	116948	c	a	a	Yes	b	Yes	Yes	Yes	Yes	b	b	a
668	Dabka	116949	c	a	a	Yes	a	Yes	Yes	Yes	Yes	a	b	Yes
669	Milak Ibrahim SI	116950												
670	Chamraua	116951	c	c	Yes	Yes	Yes	Yes	Yes	Yes	Yes	Yes	c	c
671	Lalu Nagla	116952	c	c	a	Yes	Yes	Yes	Yes	Yes	Yes	a	c	c
672	Milak Gulam Ha	116953												
673	Naugawan	116954	c	a	a	Yes	a	Yes	Yes		Yes	a	b	b
674	Mamrawwa	116955	Yes	Yes	Yes	Yes	Yes	Yes		Yes	Yes	b	b	b
675	Barhpura Sharqi	116956	c	a	a	Yes	Yes	Yes			Yes	b	b	a
676	Juthia	116957	Yes	Yes		Yes		Yes		Yes	Yes	b	b	b
677	Durgu Nagla	116958	Yes	Yes		Yes		Yes		Yes	Yes	b	b	a
678	Faizullah Nagar	116959	Yes	Yes	Yes	Yes	Yes	Yes	Yes	Yes	Yes	Yes	b	a

Census of India 2011- Village Directory
Amenities and Land use (As in 2009)

Name of District:-Rampur Location Code No:-136

Name of CD Block: Chamraua- Location CodeNo:-0053

Sr. No.	Name village	Location code no.	Availability of miscellaneous facilities (If amenities available code -Yes is given, If not available within the village , the distance range code viz; a for < 5 Kms, b for 5-10 Kms and c for 10+ kms of nearest place where facility is available is given).																	Availability of electricity (Yes/No)				
			Self-Help Group (SHG)	Public distribution system (PDS) shop	Mandis / Regular market	Weekly Haat	Agricultural marketing society	Integrated Child Development Scheme (Nutritional Centres)	Anganwadi Centre (Nutritional Centres)	Others (Nutritional Centres)	ASHA (Accredited Social Health Activist)	Community centre with/without TV	Sports Field,	Sports Club / Recreation Centre	Cinema / Video Hall	Public Library	Public Reading Room	Newspaper Supply	Assembly Polling station	Birth & Death Registration Office	Power Supply for Domestic Use (ED)	Power Supply for Agricultural Use (EAG)	Power Supply for Commercial Use (EC)	Power Supply for All Uses (EA)
1	2	3	80	81	82	83	84	85	86	87	88	89	90	91	92	93	94	95	96	97	98	99	100	101
626	Mansurpur	116907	Yes	a	a	a	b	a	a	Yes	Yes	b	a	b	b	a	a	Yes	Yes	Yes	Yes	Yes	Yes	Yes
627	Aghapur	116908	Yes	Yes	a	a	b	Yes	Yes	Yes	Yes	b	a	a	a	a	a	Yes	Yes	Yes	Yes	Yes	Yes	Yes
628	Tikatganj	116909	Yes	a	a	a	b	a	Yes	Yes	Yes	b	Yes	b	b	a	a	a	a	a	Yes	Yes	Yes	Yes
629	Chak Shadi Nag	116910	Yes	Yes	a	a	a	a	Yes	a	Yes	a	a	a	a	a	a	Yes	a	a	Yes	Yes	Yes	Yes
630	Bagi	116911	Yes	Yes	a	a	a	Yes	Yes	Yes	Yes	a	a	a	a	a	a	a	a	Yes	Yes	Yes	No	Yes
631	Ahamad Nagar P	116912	Yes	Yes	a	a	a	a	Yes	Yes	Yes	a	a	a	a	a	a	a	Yes	Yes	No	Yes	Yes	Yes
632	Pahari	116913	Yes	Yes	a	a	a	a	Yes	Yes	a	a	a	a	a	a	a	a	Yes	Yes	Yes	Yes	No	Yes
633	Milak Badulla	116914	Yes	a	b	b	c	Yes	Yes	Yes	a	c	c	c	c	c	c	c	Yes	c	Yes	Yes	Yes	Yes
634	Nawada	116915	Yes	Yes	b	b	c	Yes	Yes	Yes	Yes	c	c	c	c	c	c	b	Yes	c	Yes	Yes	Yes	Yes
635	Gazeedpur	116916	Yes	Yes	Yes	a	c	Yes	Yes	Yes	Yes	c	c	c	c	c	c	Yes	Yes	Yes	Yes	Yes	Yes	Yes
636	Patther Khera	116917	Yes	a	c	Yes	c	c	Yes	Yes	Yes	c	c	c	c	c	c	Yes	Yes	a	Yes	Yes	Yes	Yes
637	Milak Sainaya	116918	Yes	Yes	c	a	c	c	Yes	Yes	Yes	c	c	c	c	c	c	a	a	a	Yes	Yes	Yes	Yes
638	Sainaya Sukh	116919	Yes	a	c	a	c	c	Yes	Yes	Yes	c	c	c	c	c	c	a	Yes	Yes	Yes	Yes	Yes	Yes
639	Mohanpur	116920	Yes	a	c	a	c	c	Yes	Yes	Yes	c	c	c	c	c	c	a	a	a	No	Yes	Yes	Yes
640	Kherullahpur	116921	Yes	Yes	c	a	c	c	Yes	Yes	Yes	c	c	c	c	c	c	a	Yes	a	Yes	Yes	Yes	Yes
641	Jithaniyan Sharq	116922	Yes	Yes	c	a	c	c	Yes	Yes	Yes	c	c	c	c	c	c	a	Yes	Yes	Yes	Yes	Yes	Yes
642	Devraniya Sharq	116923	Yes	a	c	a	c	c	Yes	Yes	Yes	c	c	c	c	c	c	a	a	a	Yes	Yes	Yes	Yes
643	Mannu Nagar	116924	Yes	a	c	a	c	c	Yes	Yes	Yes	c	c	c	c	c	c	a	a	a	Yes	Yes	Yes	Yes
644	Sainaya Ahmad	116925	Yes	Yes	c	a	b	b	Yes	Yes	Yes	b	b	b	b	b	b	b	Yes	a	Yes	Yes	Yes	Yes
645	Sainaya Chak	116926	Yes	a	b	a	b	b	Yes	Yes	Yes	c	c	c	c	c	c	c	Yes	a	Yes	Yes	Yes	Yes
646	Sainaya Jat	116927	Yes	a	c	a	b	b	Yes	Yes	Yes	b	b	b	b	b	b	b	Yes	Yes	Yes	Yes	Yes	Yes
647	Koyla	116928	Yes	Yes	b	a	Yes	Yes	Yes	Yes	Yes	c	c	b	b	b	b	Yes	Yes	Yes	Yes	Yes	Yes	Yes
648	Koyli	116929	Yes	Yes	b	a	Yes	Yes	Yes	Yes	Yes	b	a	b	b	b	b	b	Yes	Yes	Yes	Yes	Yes	Yes
649	Indri	116930	Yes	Yes	b	a	b	Yes	Yes	Yes	Yes	b	b	b	b	b	b	b	Yes	Yes	Yes	Yes	Yes	Yes
650	Indra	116931	Yes	Yes	b	a	b	b	Yes	Yes	Yes	b	b	b	b	b	b	b	Yes	Yes	Yes	Yes	Yes	Yes
651	Lalavpur	116932	Yes	Yes	c	a	c	Yes	a	Yes	Yes	c	c	c	c	c	c	a	Yes	Yes	Yes	Yes	Yes	Yes
652	Bhot	116933	Yes	Yes	c	Yes	c	Yes	Yes	Yes	Yes	Yes	c	c	c	c	c	Yes	Yes	Yes	Yes	Yes	Yes	Yes
653	Kajarhai	116934	Yes	a	c	a	c	c	a	Yes	Yes	c	c	c	c	c	c	a	Yes	Yes	Yes	Yes	Yes	Yes
654	Mutyapura Near	116935	Yes	a	c	a	c	Yes	a	Yes	Yes	Yes	c	c	c	c	c	a	Yes	Yes	Yes	Yes	Yes	Yes
655	Paimpur	116936	Yes	Yes	c	a	a	c	Yes	Yes	Yes	c	c	c	c	c	c	a	Yes	Yes	Yes	Yes	Yes	Yes
656	Ashokpur	116937	Yes	Yes	b	b	b	c	Yes	Yes	Yes	c	c	c	c	c	c	b	Yes	Yes	Yes	Yes	Yes	Yes
657	Patti Ashokpur	116938	Yes	Yes	b	b	b	c	Yes	Yes	Yes	c	c	c	c	c	c	b	Yes	Yes	Yes	Yes	Yes	Yes
658	Karimpur Sharqi	116939	Yes	Yes	c	b	b	c	Yes	Yes	Yes	c	c	c	c	c	c	b	Yes	Yes	Yes	Yes	Yes	Yes
659	Kisraul	116940	Yes	Yes	a	a	c	c	Yes	Yes	Yes	c	c	c	c	c	c	a	Yes	Yes	Yes	Yes	Yes	Yes
660	Rampura	116941	Yes	Yes	a	a	c	c	Yes	Yes	Yes	c	c	c	c	c	c	a	Yes	Yes	Yes	Yes	Yes	Yes
661	Bans Nagli	116942	Yes	Yes	b	a	b	Yes	Yes	Yes	Yes	b	b	b	b	b	b	b	Yes	Yes	Yes	Yes	Yes	Yes
662	Nagla Bans Nagl	116943	Yes	Yes	c	a	c	c	Yes	Yes	Yes	c	c	c	c	c	c	c	Yes	Yes	Yes	Yes	Yes	Yes
663	Pipal Gaon	116944	Yes	Yes	c	a	c	Yes	Yes	Yes	Yes	c	c	c	c	c	c	c	Yes	Yes	Yes	Yes	Yes	Yes
664	Ahmad Nagar Ta	116945	Yes	Yes	c	a	a	a	Yes	Yes	Yes	c	c	c	c	c	c	c	Yes	Yes	Yes	Yes	Yes	Yes
665	Mominpur Ahm	116946	Yes	Yes	b	a	b	Yes	Yes	Yes	Yes	b	b	b	b	b	b	b	Yes	Yes	Yes	Yes	Yes	Yes
666	Chamarpura	116947	Yes	a	c	Yes	c	c	Yes	Yes	Yes	c	c	c	c	c	c	Yes	Yes	Yes	Yes	Yes	No	Yes
667	Afzalpur Patti	116948	Yes	Yes	c	a	c	b	Yes	Yes	Yes	a	a	a	b	c	c	a	Yes	Yes	Yes	Yes	No	Yes
668	Dabka	116949	Yes	Yes	c	a	c	Yes	Yes	Yes	Yes	b	b	b	b	b	c	a	Yes	Yes	Yes	Yes	No	Yes
669	Milak Ibrahim SI	116950																						
670	Chamraua	116951	Yes	Yes	c	a	c	Yes	Yes	Yes	Yes	c	c	c	c	c	c	Yes	Yes	Yes	Yes	Yes	Yes	Yes
671	Lalu Nagla	116952	Yes	Yes	c	a	c	Yes	Yes	Yes	Yes	c	c	c	c	c	c	Yes	Yes	Yes	Yes	Yes	Yes	Yes
672	Milak Gulam Ha	116953																						
673	Naugawan	116954	Yes	Yes	c	Yes	c	Yes	Yes	Yes	Yes	b	b	b	b	c	c	a	Yes	Yes	Yes	Yes	Yes	Yes
674	Mamrawwa	116955	Yes	Yes	b	b	b	Yes	Yes	Yes	Yes	Yes	Yes	b	b	b	b	b	Yes	Yes	Yes	Yes	No	Yes
675	Barhpura Sharqi	116956	Yes	Yes	a	a	a	Yes	Yes	Yes	Yes	b	b	b	b	b	b	b	Yes	Yes	Yes	Yes	No	Yes
676	Juthia	116957	Yes	Yes	b	b	b	Yes	Yes	Yes	Yes	b	b	b	b	b	b	b	Yes	Yes	Yes	Yes	No	Yes
677	Durgu Nagla	116958	Yes	Yes	b	b	b	Yes	Yes	Yes	Yes	b	b	b	b	b	b	b	Yes	Yes	Yes	Yes	No	Yes
678	Faizullah Nagar	116959	Yes	Yes	b	a	b	Yes	Yes	Yes	Yes	b	b	b	b	b	b	b	Yes	Yes	Yes	Yes	No	Yes

**Census of India 2011- Village Directory
Amenities and Land use (As in 2009)**

Name of District:-Rampur Location Code No:-136

Name of CD Block: Chamraua- Location CodeNo:-0053

Sr. No.	Name village	Location code no.	Land Use																	Name of three most important commodities manufactured			
			Nearest Town	Area under different types of land use (in hectares rounded up to one decimal place)											Area irrigated by source (in hectare).								
			Name	Distance range code i.e. a for < 5 kms, b for 5-10 kms and c for 10+ kms.	Forests	Area under Non-agricultural Uses	Barren and Un-cultivable land	Permanent Pastures and Other Grazing Lands	Land Under Miscellaneous Tree Crops etc.	Culturable Waste Land	Fallow lands other than current fallows	Current Fallows	Net Area Sown	Total Irrigated Land Area	Total Un-irrigated Land Area	Canals (C)	Wells/Tube-wells(W/TW)	Tanks/Lakes(T/L)	Water Falls(WF)	Others(O)	First	Second	Third
			102	103	104	105	106	107	108	109	110	111	112	113	114	115	116	117	118	119	120	121	122
626	Mansurpur	116907	RAMPUR	a	22	21.6	3.2	0	0	0	0	14	157	157	0	0	157	0	0	0	0	0	
627	Aghapur	116908	RAMPUR	a	0	59.1	4	0	4.7	2.1	0	3.8	288.4	288.4	0	0	288.4	0	0	0	0	0	
628	Tikatganj	116909	RAMPUR	b	4.9	18.7	18.2	0	0	0	0	0	65.8	65.8	0	0	0	0	0	65.8	0	0	
629	Chak Shadi Nag	116910	RAMPUR	a	0	0	1.7	0	0	0	0	0	35.4	35.4	0	0	35.4	0	0	0	0	0	
630	Bagi	116911	RAMPUR	a	0	49.4	0	0	0	0	0	0	195.9	195.9	0	0	195.9	0	0	0	0	0	
631	Ahamad Nagar P	116912	RAMPUR	a	0	38.4	0	0	0	0	0	0	115.7	115.7	0	0	115.7	0	0	0	0	0	
632	Pahari	116913	RAMPUR	a	0	42.9	0	0	0	0	0	0	141.4	141.4	0	0	141.4	0	0	0	0	0	
633	Milak Badulla	116914	RAMPUR	c	0	13.3	0	0	0	0	0	0	89.5	89.5	0	0	89.5	0	0	0	0	0	
634	Nawada	116915	RAMPUR	c	0	25.5	0	0	0	0	0	0	61.6	61.6	0	1.6	60	0	0	0	0	0	
635	Gazeedpur	116916	RAMPUR	c	0	44.2	0	0	0	0	0	0	135	135	0	35	100	0	0	0	0	0	
636	Patther Khera	116917	RAMPUR	c	0	21.7	0	0	1.9	0.6	0	0.4	94.5	94.2	0.3	0	0	0	0	94.2	0	0	
637	Milak Sainaya	116918	RAMPUR	c	0	9.6	0	0	1.6	0.2	0	0	23.8	23.8	0	0	0	0	0	23.8	0	0	
638	Sainaya Sukh	116919	RAMPUR	c	0	17.5	0	0	1.6	0	0	0	92.5	92.1	0.4	0	0	0	0	92.1	0	0	
639	Mohanpur	116920	RAMPUR	c	0	7.2	0	0	0	0	0	0.6	68	68	0	0.3	0	0	0	67.7	0	0	
640	Kherullahpur	116921	RAMPUR	c	0	10.5	0	0	0.6	0.2	0	0.2	95	94.9	0.1	0	0	0	0	94.9	0	0	
641	Jithaniyan Sharq	116922	RAMPUR	c	0	14.5	0	0	0.8	0	0	0	118.4	118.2	0.2	0	0	0	0	118	0	0	
642	Devraniya Sharq	116923	RAMPUR	c	0	7.8	0	0	0.5	0.6	0	0	79.4	79.4	0	0	0	0	0	79.4	0	0	
643	Mannu Nagar	116924	RAMPUR	c	0	11.9	0	0	0	3.2	0	0	108	107.8	0.2	0	0	0	108	0	0		
644	Sainaya Ahmad	116925	RAMPUR	c	0	13.7	0	0	0	0	0	0	85.6	85.6	0	20.1	65.5	0	0	0	0	0	
645	Sainaya Chak	116926	RAMPUR	c	9.6	0	0	0	0	0	0	0	31.9	31.9	0	16.4	15.4	0	0	0	0	0	
646	Sainaya Jat	116927	RAMPUR	b	0	11.1	0	0	0	0	0	0	91	91	0	0	91	0	0	0	0	0	
647	Koyla	116928	RAMPUR	c	0	44.1	0	0	0	0	0	0	419.5	419.5	0	0	419.5	0	0	0	0	0	
648	Koyli	116929	RAMPUR	b	0	23	0	0	0	0	0	0	231.1	231.1	0	0	231.1	0	0	0	0	0	
649	Indri	116930	RAMPUR	b	0	13.4	0	0	0	0	0	0	144	144	0	40	104	0	0	0	0	0	
650	Indra	116931	RAMPUR	b	0	34.8	0	0	0	0	0	0	144	144	0	40	104	0	0	0	0	0	
651	Lalavpur	116932	RAMPUR	c	0	40.2	0	0	0	0	0	0	305.7	305.7	0	0	305.7	0	0	0	0	0	
652	Bhot	116933	RAMPUR	c	0	43.6	0	0	0	0	0	0	317.7	317.7	0	0	317.7	0	0	0	0	0	
653	Kajarhai	116934	RAMPUR	c	0	17.8	0	0	0	0	0	0	134.1	134.1	0	60	70.1	0	0	4	0	0	
654	Mutyapur Near	116935	RAMPUR	c	0	14.3	0	0	0	0	0	0	146.6	146.6	0	0	146.6	0	0	0	0	0	
655	Pampur	116936	RAMPUR	c	0	11.3	0	0	0	0	0	0	104.4	104.4	0	0	104.4	0	0	0	0	0	
656	Ashokpur	116937	RAMPUR	c	0	6.3	0	0	0	0	0	0	125.4	125.4	0	0	125.4	0	0	0	0	0	
657	Patti Ashokpur	116938	RAMPUR	c	0	9.7	0	0	0	0	0	0	116.9	116.9	0	116.9	0	0	0	0	0	0	
658	Karimpur Sharqi	116939	RAMPUR	c	0	42.7	0	0	0	0	0	0	174.5	174.5	0	0	174.5	0	0	0	0	0	
659	Kisraul	116940	RAMPUR	c	0	10.8	0	0	0	0	0	0	141.3	141.3	0	0	141.3	0	0	0	0	0	
660	Rampura	116941	RAMPUR	c	21.1	0	0	0	0	0	0	0	172.8	172.8	0	0	172.8	0	0	0	0	0	
661	Bans Nagli	116942	RAMPUR	b	38.4	0	0	0	0	0	0	0	161.5	161.5	0	0	161.5	0	0	0	0	0	
662	Nagla Bans Nagl	116943	RAMPUR	c	19.2	0	0	0	0	0	0	0	125.4	125.1	0.4	0	125	0	0	0	0	0	
663	Pipal Gaon	116944	RAMPUR	c	0	23.4	0	0	0	0	0	0	208.2	207.4	0.9	0	207.4	0	0	0	0	0	
664	Ahmad Nagar Ta	116945	RAMPUR	c	42	0	0	0	0	0	0	0	186.6	186.6	0	0	0	0	0	187	0	0	
665	Mominpur Ahm	116946	RAMPUR	b	0	29.1	0	0	0	0	0	0	240.5	239.3	1.2	0	239.3	0	0	0	0	0	
666	Chamarpura	116947	RAMPUR	c	0	28.2	0	0	0.3	0	0	1	139.6	139.6	0	0	139.6	0	0	0	0	0	
667	Afzalpur Patti	116948	RAMPUR	b	0	24.6	0	0	3.9	0	0	0	131.8	131.5	0.3	0	131.5	0	0	0	0	0	
668	Dabka	116949	RAMPUR	b	0	33	0	0	2	0	0	0	247.5	247.5	0	0	247.5	0	0	0	0	0	
669	Milak Ibrahim SI	116950	RAMPUR	c	0	1	0	0	0	0	0	0	16	16	0	0	16	0	0	0	0	0	
670	Chamraua	116951	RAMPUR	c	0	79.4	0	0	0	0	0	0	502.5	502.5	0	502.5	0	0	0	0	0	0	
671	Lalu Nagla	116952	RAMPUR	c	0	37.5	0	0	1.4	0	0	0	232.9	234.2	0	0	234.2	0	0	0	0	0	
672	Milak Gulam Ha	116953	RAMPUR	c	0	3.1	0	0	1.2	0	0	0	31.3	32.6	0	0	32.6	0	0	0	0	0	
673	Naugawan	116954	RAMPUR	b	0	42.7	0	0	9	0	0	0	255.4	255.4	0	0	255.4	0	0	0	0	0	
674	Mamrawwa	116955	RAMPUR	b	0	32.2	0	0	0	0	0	0	282.7	282.1	0.5	0	0	0	0	282	0	0	
675	Barhpura Sharqi	116956	RAMPUR	b	0	43.9	0	0	0	0	0	0	138.1	138.1	0	138.1	0	0	0	0	0	0	
676	Juthia	116957	RAMPUR	b	0	61.4	0	0	0	0	0	0	268.4	267.5	0.9	267.5	0	0	0	0	0	0	
677	Durgu Nagla	116958	RAMPUR	b	0	80	0	0	0	0	0	0	22	20	2	20	0	0	0	0	0	0	
678	Faizullah Nagar	116959	RAMPUR	b	0	50.6	0	0	0	0	0	0	95.1	95.1	0	0	0	0	0	95.1	0	0	

Census of India 2011- Village Directory

Amenities and Land use (As in 2009)

Name of District:-Rampur Location CodeNo:-136

Name of CD Block: Chamraua- Location CodeNo:-0053

Sr. No.	Name village	Location code no.	Total area of the village (in hectares rounded up to one decimal place)	Total population (2011 census)	Number of households (2011 census)	Number of educational amenities available. (If not available within the village , the distance range code viz; a for < 5 Kms, b for 5-10 Kms and c for 10+ kms of nearest place where facility is available is given).														
						Pre-Primary school (PP)	Primary school (P)	Middle school (M)	Secondary School (S)	Senior Secondary school (SS)	Degree college of arts, science & commerce (ASC)	Engineering college(EC)	Medical college (MC)	Management institute (MI)	Polytechnic (Pt)	Vocational training school /ITI	Non-formal training centre (NFTC)	Special school for disabled (SSD)	Others (specify)	
1	2	3	4	5	6	7	8	9	10	11	12	13	14	15	16	17	18	19	20	
679	Shahzad Nagar	116960	151.8	1988	356 b		2	1	1	1 c	b	c	c	b	b					
680	Dudai	116961	201.7	2646	422 1	2	2	1	1 c	c	c	c	c	c	c					
681	Tumaria	116962	294.3	3223	515 1	2	1 a	a	c	c	c	c	c	c	c					
682	Magermau	116963	206.7	2532	420 1	2	1 a	a	c	c	c	c	c	c	c					
683	Ahamd Nagar Ja	116964	110.8	3025	481 1	2	1 a	a	b	c	c	c	b	b						
684	Ali Nagar Janoot	116965	168.4	2538	412 1	3	3 b	b	b	c	c	c	b	b						
685	Mandaiyan Shad	116966	207	2960	462 1	2	2 a	a	b	c	c	c	b	b						
686	Raipur	116967	217	2880	473 1	2	2 a	a	b	c	c	c	b	b						
687	Mandaiyan Kallu	116968	113.9	1228	194 a		1 a	b	b	c	c	c	b	b						
688	Patti Kalyanpur	116969	135.5	1446	239 a		2 a	b	b	b	b	b	b	b	b	b	b	b	b	
689	Kalyanpur	116970	99.8	1335	226 a		1 b	b	b	b	b		b	b	b	b	b	b	b	
690	Abbas Nagar	116971	43.9	475	81 a		a	b	b	b	b		b	b	b	b	b	b	b	
691	Mandaiyan Ram	116972	100.6	862	158 b		1 b	b	b	b	b		b	b	b	b	b	b	b	
692	Nasrat Nagar	116973	122.2	1798	270 b		1 b	b	b	b	b		b	b	b	b				
693	Haji Nagar	116974	165.9	1742	278 b		3 b	b	b	b	b		b	b	b	b	b	b	b	
694	Lalpur Patti Qad	116975	46.7	695	120 a		1 b	b	b	b	b		b	b	b	b	b			
695	Milak Sadi Naga	116976	13	0	0															
696	Pasiapura Janoot	116977	128.3	1531	256		1	1	b	b		b		b	b	b	b	b	b	
697	Ahmad Nagar TI	116978	67.9	902	160		1 a		a	b		b		c	c	c	c	c	c	
698	Milak Inchharam	116979	31.1	476	71 c	a	a		a	c		c		c	c	c	c	c	c	
699	Wazir Nagar	116980	57.3	662	122 a		1 a	a	a	a	c	c		b	b					
700	Punjab Nagar	116981	290.8	4400	752 1	2	3	2 b	b	c	c			b	b					
701	Thaiga	116982	89	0	0															
702	Bijaiya	116983	130.9	1379	234 a		1 a	a	a	c		c		c	c	c	c	c	c	
703	Milak Nibbi Sing	116984	139.8	1078	171 a		1	1 a	a	c		c	c	c	c	c	c	c	c	
704	Gauharpur	116985	64	370	82 b		b	b	b	c		c		c	c	c	c	c	c	
705	Rasulpur	116986	48.4	400	58		b		b	c		c		c	c	c	c	c	c	
706	Thakur Dwara	116987	103.6	998	192 b	b	b		a	c	c	c		c	c					
707	Madhauri	116988	229.8	2523	376 1	2	1	1	1 c	c	c	c		c						
708	Mehdi Nagar Jan	116989	147.8	768	142		1 a	a	a	c	a	a		c	c	c	c	c	c	
709	Milak Deori Inay	116990	28.9	347	58 a	a	c	a	c	c	c	c		c	c					
710	Chikti Ram Nag	116991	883	3051	509 2	2 c	a	c	c	c	c	c		c	c					
711	Chikna	116992	184.1	1820	300 1	1	a	b	b	c	c		b	b						
712	Bisra	116993	369.1	3564	588 1	2	1 a	a	c	c	c	c	c	c	c					
713	Nawab Ganj Jan	116994	46.4	0	0															
714	Hasanpur	116995	230.2	729	122		2	1 a	a	c	c	c	c	c	c	c				
715	Bhaiya Nagla	116996	333.9	1239	229 a		1 a	a	b	c	c	c	c	c	c	c				
716	Ghanshyampur	116997	176.3	999	164 a		1 a	a	b	c	c	c	c	c	c					
717	Jaulpur	116998	123	996	178 1	2	2 a	a	c	c	c	c	c	c	c					
718	Mahmoodpur	116999	43	1007	186 1	1	1 b	b	c	c	c	c	c	c	c					
719	Bisri	117000	79.3	559	100 a		1	1	1 a	c	c	c	c	c	c					
720	Misri Nagar Jonc	117001	165.2	1230	201 b		1	1 a	b	c	c	c	c	c	c					
721	Sikraul	117002	150	1564	277 a		1	1 a	a	c	c	c	c	c	c	c				
722	Milak Sikraul	117003	83.4	728	126 a		1	1 a	a	c	c	c	c	c	c				c	
723	Mandaiyan Jolpu	117004	100.2	612	113 a		1 a	a	b	c	c	c	c	c	c					
724	Bhatpuri	117005	154.3	1295	195 a		1 a	a	b	c	c	c	c	c	c					
725	Mandaiyan Kali	117006	134.4	1380	228 a		1	1 b	b	c	c	c	c	c	c				c	
726	Faiz Nagar	117007	134.6	1635	271 1	2 a	b	b	b	b			b	b						
727	Ladaura Narainp	117008	233.6	1704	282 3	3	3 b	b	b	b			b	b	b	b	b	b	b	
728	Mundiya Khera	117009	148.1	983	160		1 b	b	b	b	b		b	b	b					
729	Nayagaon	117010	157.3	1246	236 2	3 b	b	b	b	b	b		b	b	b	b	b	b	b	

Census of India 2011- Village Directory

Amenities and Land use (As in 2009)

Name of District:-Rampur Location Code No:-136

Name of CD Block:- Chamraua- Location CodeNo:-0053

Sr. No.	Name village	Location code no.	Number of Medical Amenities available. (If not available within the village , the distance range code viz; a for < 5 Kms, b for 5-10 Kms and c for 10+ kms of nearest place where facility is available is given).										Number of Non-Government Medical Amenities available.							
			Community health centre (CHC)	Primary health centre (PHC)	Primary health sub centre (PHS)	Maternity and child welfare centre (MCW)	T.B. clinic (TBC)	Hospital-allopathic (HA)	Hospital-alternative medicine (HO)	Dispensary (D)	Veterinary hospital (VH)	Mobile health clinic (MHC)	Family welfare centre (FWC)	Charitable non Govt. hospital/Nursing home.	Medical practitioner with MBBS Degree	Medical practitioner with other degree	Medical practitioner with no degree	Traditional practitioner and faith healer .	Medicine Shop	Others
1	2	3	21	22	23	24	25	26	27	28	29	30	31	32	33	34	35	36	37	38
679	Shahzad Nagar	116960	c	l	a	l	c	a	c	c	b	c	a	0	0	0	1	0	0	0
680	Dudai	116961	c			l	c		c	c	b	c	l	0	1	0	0	0	1	0
681	Tumaria	116962	c	a	a	l	c	a	a	c	c	c	a	0	0	0	1	0	0	0
682	Magermau	116963	c	b	b	l	c	c	c	c	b	c	b	0	0	0	2	0	0	0
683	Ahamd Nagar Ja	116964	b	b	b	l	b	b			a		b	0	0	0	0	0	0	0
684	Ali Nagar Janoot	116965	b	b	b	l	b	b			a		b	0	0	0	0	0	0	0
685	Mandaiyan Shad	116966	b	b	a	l	b	b			a		b	0	0	0	0	0	0	0
686	Raipur	116967	b	b	b	l	b	b			b		b	0	0	0	0	0	0	0
687	Mandaiyan Kallu	116968	b	b	b	b	b	b			a		b	0	0	0	0	0	0	0
688	Patti Kalyanpur	116969	b	b	b	b	b	b	b	b	b	b	b	0	0	0	1	0	0	0
689	Kalyanpur	116970	b	b	b	b	b	b	b	b	b	b	b	0	0	0	1	0	0	0
690	Abbas Nagar	116971	b	b	b	b	b	b	b	b	b	b	b	0	0	0	0	0	0	0
691	Mandaiyan Ram	116972	b	b	b	b	b	b	b	b	b	b	b	0	0	0	1	0	0	0
692	Nasrat Nagar	116973	b	b	b	l	b	b	b	b	b	b	b	0	0	0	2	0	1	0
693	Haji Nagar	116974	b	b		l	b	b	b	b	b	b	b	0	0	0	2	0	1	0
694	Lalpur Patti Qad	116975	a	a	a	a	b	a	a	a	b	b	b	0	0	0	0	0	0	0
695	Milak Sadi Naga	116976																		
696	Pasiapura Janoot	116977	a			l	b	b		b	a		a	0	0	0	0	0	0	0
697	Ahmad Nagar TI	116978	a			b	b	b	b	b	b		b	0	0	0	0	0	0	0
698	Milak Inchharam	116979	a			b	b	b		b	b		b	0	0	0	0	0	0	0
699	Wazir Nagar	116980		a									a	0	0	0	0	0	0	0
700	Punjab Nagar	116981	l			l							l	0	1	4	0	0	0	0
701	Thaiga	116982																		
702	Bijaiya	116983	b			b	b	b		b	b		a	0	0	0	0	0	0	0
703	Milak Nibbi Sing	116984	a			c	c	c		c	c		c	0	0	0	0	0	0	0
704	Gauharpur	116985	b			c	c	c		c	c		c	0	0	0	0	0	0	0
705	Rasulpur	116986	b			b	b	b		b	c		b	0	0	0	0	0	0	0
706	Thakur Dwara	116987	c			c	c	c		c	c		c	0	0	0	0	0	0	0
707	Madhauri	116988	c			l	c	c	c	c	c		c	0	0	0	0	0	0	0
708	Mehdi Nagar Jan	116989	b			c	c	c		c	b		c	0	0	0	0	0	0	0
709	Milak Deori Inay	116990		a										0	0	0	0	0	0	0
710	Chikti Ram Nag	116991	a			l								0	0	0	0	0	0	0
711	Chikna	116992	a			l								0	0	0	0	0	0	0
712	Bisra	116993	b	b	b	l	b	b	b	b	b	b	b	0	0	0	1	0	0	0
713	Nawab Ganj Jan	116994																		
714	Hasanpur	116995	b	b	b	b	b	b	b	b	b	b	b	0	0	0	1	0	0	0
715	Bhaiya Nagla	116996	b	b	b	b	b	b	b	b	b	b	b	0	0	0	0	0	0	0
716	Ghanshyampur	116997	c	b	b	l	c	c	b	b	c	c	l	0	0	0	0	0	0	0
717	Jaulpur	116998	c	b	b	l	c	c	b	b	c	c	l	0	0	0	0	0	0	0
718	Mahmoodpur	116999	b	b	b	b	b	b	b	b	b	b	b	0	0	0	5	0	0	0
719	Bisri	117000	b	b	b	b	b	b	b	b	b	b	b	0	0	0	1	0	0	0
720	Misri Nagar Jonc	117001	c	b	b	l	c	c	b	b	c	c	l	0	0	0	0	0	0	0
721	Sikraul	117002	c	b	b	l	c	c	b	b	c	c	l	0	0	0	0	0	0	0
722	Milak Sikraul	117003	c	b	b	l	c	c	b	b	c	c	l	0	0	0	0	0	0	0
723	Mandaiyan Jolpu	117004	c	b	b	l	c	c	b	b	c	c	l	0	0	0	0	0	0	0
724	Bhatpuri	117005	c	b	b	l	c	c	b	b	c	c	l	0	0	0	0	0	0	0
725	Mandaiyan Kali	117006	c	b		l	c	c	b	b	c	c	l	0	0	0	0	0	0	0
726	Faiz Nagar	117007	b	b	b	l	b	b	b	b	b	b	b	0	0	0	0	0	0	0
727	Ladaura Narainp	117008	b	b	b	l	b	b	b	b	b	b	b	0	0	0	0	0	0	0
728	Mundiya Khera	117009	b	b	b	b	b	b	b	b	b	b	b	0	0	0	0	0	0	0
729	Nayagaon	117010	b	b	b	b	b	b	b	b	b	b	b	0	0	0	0	0	0	0

Census of India 2011- Village Directory

Amenities and Land use (As in 2009)

Name of District:-Rampur Location Code No:-136

Name of CD Block: Chamraua- Location CodeNo:-0053

Sr. No.	Name Village	Location code no.	Availability of drinking water - Yes / No								Availability of toilet & others Yes / No			
			Tap water (Treated/Untreated)	Well water (Covered/ Uncovered well)	Hand Pump	Tube wells / Bore well	Spring	River / Canal	Tank / Pond / Lake	Others	Community toilet including bath.	Community toilet excluding bath.	Rural sanitary mart or sanitary hardware outlet available near the village.	Community bio- gas or recycle of waste for productive use.
1	2	3	39	40	41	42	43	44	45	46	47	48	49	50
679	Shahzad Nagar	116960	No	No	Yes	No	No	No	Yes	No	No	No	No	No
680	Dudai	116961	No	No	Yes	No	No	No	Yes	No	No	No	No	No
681	Tumaria	116962	No	No	Yes	No	No	No	Yes	No	No	No	No	No
682	Magermau	116963	No	No	Yes	No	No	No	Yes	No	No	No	No	No
683	Ahamd Nagar Ja	116964	No	No	Yes	No	No	No	No	No	No	No	No	No
684	Ali Nagar Janoot	116965	No	No	Yes	No	No	No	No	No	No	No	No	No
685	Mandaiyan Shad	116966	No	No	Yes	No	No	No	No	No	No	No	No	No
686	Raipur	116967	No	No	Yes	No	No	No	Yes	No	No	No	No	No
687	Mandaiyan Kallu	116968	No	No	Yes	No	No	No	No	No	No	No	No	No
688	Patti Kalyanpur	116969	No	Yes	Yes	Yes	No	Yes	Yes	No	No	No	No	No
689	Kalyanpur	116970	No	Yes	Yes	Yes	No	Yes	Yes	No	No	Yes	No	No
690	Abbas Nagar	116971	No	Yes	Yes	No	No	No	Yes	No	No	No	No	No
691	Mandaiyan Ram	116972	No	Yes	Yes	Yes	No	No	Yes	No	No	No	No	No
692	Nasrat Nagar	116973	No	Yes	Yes	No	No	Yes	Yes	No	No	No	No	No
693	Haji Nagar	116974	No	Yes	Yes	No	No	No	Yes	No	No	No	No	No
694	Lalpur Patti Qad	116975	No	Yes	Yes	No	No	Yes	Yes	No	No	No	No	No
695	Milak Sadi Naga	116976												
696	Pasiapura Janoot	116977	No	No	Yes	No	No	No	Yes	No	No	No	No	No
697	Ahmad Nagar Th	116978	No	No	Yes	No	No	No	Yes	No	No	No	No	No
698	Milak Inchharam	116979	No	No	Yes	No	No	No	No	No	No	No	No	No
699	Wazir Nagar	116980	No	No	Yes	Yes	No	No	No	No	No	No	No	No
700	Punjab Nagar	116981	No	No	No	No	No	No	Yes	No	No	No	No	No
701	Thaiga	116982												
702	Bijaiya	116983	No	No	Yes	No	No	No	Yes	No	No	No	No	No
703	Milak Nibbi Sing	116984	No	No	Yes	No	No	No	Yes	No	No	No	No	No
704	Gauharpur	116985	No	No	Yes	No	No	No	No	No	No	No	No	No
705	Rasulpur	116986	No	No	Yes	No	No	No	Yes	No	No	No	No	No
706	Thakur Dwara	116987	No	No	Yes	No	No	No	No	No	No	No	No	No
707	Madhauri	116988	No	No	Yes	No	No	No	Yes	No	No	No	No	No
708	Mehdi Nagar Jan	116989	No	No	Yes	No	No	No	Yes	No	No	No	No	No
709	Milak Deori Inay	116990	Yes	No	Yes	No	No	No	Yes	No	No	No	No	No
710	Chikti Ram Nag	116991	Yes	No	Yes	Yes	No	No	Yes	No	No	No	No	No
711	Chikna	116992	Yes	No	Yes	Yes	No	No	Yes	No	No	No	No	No
712	Bisra	116993	No	No	Yes	Yes	No	Yes	No	No	No	No	No	No
713	Nawab Ganj Jan	116994												
714	Hasanpur	116995	No	No	Yes	Yes	No	Yes	No	No	No	No	No	No
715	Bhaiya Nagla	116996	No	No	Yes	Yes	No	Yes	No	No	No	No	No	No
716	Ghanshyampur	116997	No	No	Yes	Yes	No	No	No	No	No	No	No	No
717	Jaulpur	116998	No	No	Yes	Yes	No	No	No	No	No	No	No	No
718	Mahmoodpur	116999	No	No	Yes	Yes	No	No	No	No	No	No	No	No
719	Bisri	117000	No	No	Yes	Yes	No	No	Yes	No	No	No	No	No
720	Misri Nagar Jonc	117001	No	No	Yes	Yes	No	No	No	No	No	No	No	No
721	Sikraul	117002	No	No	Yes	Yes	No	No	No	No	No	No	No	No
722	Milak Sikraul	117003	No	No	Yes	Yes	No	No	No	No	No	No	No	No
723	Mandaiyan Jolpu	117004	No	No	Yes	Yes	No	No	No	No	No	No	No	No
724	Bhatpuri	117005	No	No	Yes	Yes	No	No	No	No	No	No	No	No
725	Mandaiyan Kali	117006	No	No	Yes	Yes	No	No	No	No	No	No	No	No
726	Faiz Nagar	117007	No	No	Yes	No	No	No	No	No	No	No	No	No
727	Ladaura Narainp	117008	No	No	Yes	No	No	No	No	No	No	No	No	No
728	Mundiya Khera	117009	No	No	Yes	No	No	No	No	No	No	No	No	No
729	Nayagaon	117010	No	No	Yes	No	No	No	No	No	No	No	No	No

Census of India 2011- Village Directory

Amenities and Land use (As in 2009)

Name of District:-Rampur Location Code No:-136

Name of CD Block: Chamraua- Location CodeNo:-0053

Sr. No.	Name Village	Location code no.	Communication and transport facilities (If amenities available code -Yes is given except for Village Pin Code .If not available within the village , the distance range code viz; a for < 5 Kms, b for 5-10 Kms and c for 10+ kms of nearest place where facility is available is given).																
			Post office(PO)	Sub post office (SPO)	Post & Telegraph office (P&TO)	Village Pin Code	Telephones (Land lines)	Public call office (PCO)	Mobile phone coverage	Internet cafes/ Common service centre (CSC)	Private courier facility	Bus service (Public & Private)	Railway stations	Auto/Modified Autos	Taxis and Vans	Tractors	Cycle-pulled rickshaws(Manual & Machine driven)	Carts driven by animals	Sea /River ferry service
1	2	3	51	52	53	54	55	56	57	58	59	60	61	62	63	64	65	66	67
679	Shahzad Nagar	116960	c	a	c		Yes	Yes	Yes	b	b	Yes	Yes	Yes	Yes		Yes	Yes	
680	Dudai	116961	c	a	c		Yes	Yes	Yes	c	c	a	a	Yes	Yes		c	Yes	
681	Tumaria	116962	c	a	c		a	a	Yes	c	c	a	a	a	a	a	a	Yes	
682	Magermau	116963	c	a	c		c		Yes	c	c	a	a	c	c		c	Yes	
683	Ahamd Nagar Ja	116964	a	b	b	244901	a	a	Yes	a	a	a	a	Yes	Yes	Yes	Yes	Yes	
684	Ali Nagar Janoot	116965	a	b	b	244901	a	a	Yes	a	a	a	b	Yes	Yes	Yes	Yes	Yes	
685	Mandaiyan Shad	116966	a	a	a		a	a	Yes	a	a	a	a	Yes	Yes	Yes	Yes	Yes	
686	Raipur	116967	a	a	b	244901	a	a	Yes	a	a	a	b	Yes	Yes	Yes	Yes	Yes	
687	Mandaiyan Kallu	116968	b	b	b	244901		b	Yes	b	b	b	b	Yes	Yes	Yes	Yes	Yes	
688	Patti Kalyanpur	116969	a	a	a		Yes	Yes	Yes	b	b	b	a	a	b			Yes	
689	Kalyanpur	116970	a	a	a		Yes	Yes	Yes	b	b	b	b	b	b	Yes	Yes	Yes	a
690	Abbas Nagar	116971	a	a	a		c		Yes	b	b	b	b	b	b	b	b	Yes	
691	Mandaiyan Ram	116972	b	c	c		c		Yes	b	b	b	b	b	c	c	c	Yes	b
692	Nasrat Nagar	116973	b	b	b		Yes	Yes	Yes	b	b	b	a	b	b	b	b	Yes	b
693	Haji Nagar	116974	b	b	b		Yes	Yes	Yes	b	b	b	b	b	b	b	b	b	b
694	Lalpur Patti Qad	116975	a	a	a		a		Yes	b	b	b	a	b	b		a	Yes	
695	Milak Sadi Naga	116976																	
696	Pasiapura Janoot	116977		a	a		a	a	Yes	a	a	a	a	Yes	Yes	Yes	Yes	Yes	
697	Ahmad Nagar TI	116978		b	a		a		Yes	a	a	a	a	Yes		Yes	Yes	Yes	
698	Milak Inchharam	116979		a	a		b	b	Yes	b	b	b	b	b	b	Yes	Yes	Yes	
699	Wazir Nagar	116980							Yes					Yes			Yes		
700	Punjab Nagar	116981		Yes		244901	Yes	Yes	Yes					Yes		Yes	Yes	Yes	
701	Thaiga	116982																	
702	Bijaiya	116983	b	a	b		a	a	Yes	b	b	b	b	b	Yes	Yes	Yes	Yes	
703	Milak Nibbi Sing	116984	c	b			c		Yes	c	c	c	c		Yes	Yes	Yes	Yes	
704	Gauharpur	116985	c	a	c		b	b	Yes	c	b	b	b	Yes		Yes	Yes	Yes	
705	Rasulpur	116986		b	b		b	b	Yes	b	b	b	b	Yes	Yes	Yes	Yes	Yes	
706	Thakur Dwara	116987	c	c	c		c		Yes	c	c	c	c	Yes	c	Yes	Yes	Yes	
707	Madhauri	116988	c	Yes	c		c		Yes	c	c	c	c	Yes	c	Yes	Yes	Yes	c
708	Mehdi Nagar Jan	116989	c	a	c		c	c	Yes	c	c	b	a	a		Yes	Yes	Yes	
709	Milak Deori Inay	116990		a														Yes	
710	Chikti Ram Nag	116991		Yes		244901			Yes									Yes	
711	Chikna	116992		Yes		244901			Yes									Yes	
712	Bisra	116993	c	a	c		a	a	Yes	c	c	b	c	a	b	Yes	c	Yes	
713	Nawab Ganj Jan	116994																	
714	Hasanpur	116995	c	a	c		a	a	Yes	c	c	b	c	Yes	b	Yes	c	Yes	
715	Bhaiya Nagla	116996	c	c	c		c	b	Yes	b	c	b	c	c	c	Yes	Yes	Yes	
716	Ghanshyampur	116997	c	b	c		c	c	Yes	c	c	b	c	Yes	c	Yes	Yes	Yes	
717	Jaulpur	116998	a	a	c		c	c	Yes	c	c	b	c	Yes	c	Yes	Yes	Yes	
718	Mahmoodpur	116999	c	a	c		c		Yes	c	c	b	c	Yes	b	Yes	Yes	Yes	
719	Bisri	117000	c	a	c		b		Yes	c	c	b	c	Yes	b	Yes	c	Yes	
720	Misri Nagar Jonc	117001	c	b	c		c	c	Yes	c	c	a	c	c	c	Yes	Yes	Yes	
721	Sikraul	117002	c	a	c		c	c	Yes	c	b	c	c	Yes	c	Yes	Yes	Yes	
722	Milak Sikraul	117003	c	a	c		c	c	Yes	c	c	b	c	Yes	c	Yes	Yes	Yes	
723	Mandaiyan Jolpu	117004	c	b	c		c	c	Yes	c	c	b	c	Yes	c	Yes	Yes	Yes	
724	Bhatpuri	117005	c	a	c		c	c	Yes	c	c	b	c	a	c	Yes	Yes	Yes	
725	Mandaiyan Kali	117006	c	a	c		c	c	Yes	c	c	b	c	a	c	Yes	Yes	Yes	
726	Faiz Nagar	117007	b	b	b		b	b	Yes	b	b	b	b	b	b	b	b	b	Yes
727	Ladaura Narainp	117008	b	b	b		b	b	Yes	b	b	Yes	b	b	b	b	b	b	Yes
728	Mundiya Khera	117009	b	b	b		b	b	Yes	b	b	a	b	b	b	b	b	b	Yes
729	Nayagaon	117010	b	b	b		b	b	Yes	b	b	Yes	b	b	b	b	b	b	Yes

Census of India 2011- Village Directory
Amenities and Land use (As in 2009)

Name of District:-Rampur Location Code No:-136

Name of CD Block: Chamraua- Location CodeNo:-0053

Sr. No.	Name village	Location code no.	Village connected to highways,village roads, banks & credit societies (If amenities available code -Yes is given, If not available within the village , the distance range code viz; a for < 5 Kms, b for 5-10 Kms and c for 10+ kms of nearest place where facility is available is given).											
			Connected to national highway(NH)	Connected to state highway(SH)	Connected to major district road (MDR)	Connected to others district road	Pucca roads	Kutcheha roads	Water bounded macadam(WBM) roads	Navigable waterway (river/canal)(NW)	Footpaths (FP)	Commercial & Co-operative Banks	ATM	Agricultural Credit Societies
1	2	3	68	69	70	71	72	73	74	75	76	77	78	79
679	Shahzad Nagar	116960	Yes	Yes	Yes	Yes	Yes	Yes	Yes		Yes	Yes	b	b
680	Dudai	116961	c	a	Yes	Yes	Yes	Yes	Yes	Yes	Yes	a	c	b
681	Tumaria	116962	c	a	a	Yes	a	Yes	Yes	Yes	Yes	a	c	c
682	Magermau	116963	Yes	Yes	Yes	Yes	Yes	Yes	Yes	Yes	Yes	a	c	b
683	Ahamd Nagar Ja	116964	c	Yes	a	Yes	Yes	Yes	Yes	a	Yes	a	a	a
684	Ali Nagar Janoot	116965	c	Yes	a	Yes	Yes	Yes	Yes	a	Yes	a	b	a
685	Mandaiyan Shad	116966	c	Yes	a	Yes	Yes	Yes	Yes	b	Yes	a	a	a
686	Raipur	116967	c	Yes	a	Yes	Yes	Yes	Yes	b	Yes	a	b	a
687	Mandaiyan Kallu	116968	c	Yes	a	Yes	Yes	Yes	Yes	b	Yes	b	b	b
688	Patti Kalyanpur	116969	Yes	a	Yes	Yes	Yes	Yes	Yes	Yes	Yes	b	b	b
689	Kalyanpur	116970	Yes	Yes	a	Yes	Yes	Yes	Yes	Yes	Yes	b	b	b
690	Abbas Nagar	116971	c	a	a	a	a	Yes	Yes		Yes	b	b	b
691	Mandaiyan Ram	116972	c	b	b	Yes	Yes	Yes	Yes	b	Yes	b	b	b
692	Nasrat Nagar	116973	c	b	b	Yes	Yes	Yes	Yes	a	Yes	b	b	b
693	Haji Nagar	116974	c	b	Yes	Yes	Yes	Yes	Yes	Yes	Yes	b	b	b
694	Lalpur Patti Qad	116975	c	a	a	Yes	Yes	Yes	Yes	Yes	Yes	a	b	
695	Milak Sadi Naga	116976												
696	Pasiapura Janoot	116977	c	a	a	Yes					Yes	a	a	a
697	Ahmad Nagar TI	116978	c	a	a	Yes					Yes	a	a	a
698	Milak Inchharam	116979	c	b	b	Yes					Yes	b	b	a
699	Wazir Nagar	116980	c	a	a	Yes		Yes	Yes		Yes	a	a	a
700	Punjab Nagar	116981	c	b	b	Yes	Yes	Yes	Yes	Yes	Yes	Yes		
701	Thaiga	116982												
702	Bijaiya	116983	c	b	b	Yes					Yes	b	b	a
703	Milak Nibbi Sing	116984	c	c	c	Yes			Yes		Yes	c	c	c
704	Gauharpur	116985	c	c	c	Yes					Yes	b	b	c
705	Rasulpur	116986	c	b	b	Yes					Yes	b	b	
706	Thakur Dwara	116987	c	c	c	Yes					Yes	c	c	c
707	Madhauri	116988	c	c	c	Yes	c	c	c	c	Yes	c	c	c
708	Mehdi Nagar Jan	116989	c	c	c	Yes					Yes	c	c	c
709	Milak Deori Inay	116990	c	b	b	Yes		Yes			Yes			
710	Chikti Ram Nag	116991	c	c	c	Yes	Yes	Yes			Yes			
711	Chikna	116992	c	b	Yes	Yes	Yes	Yes			Yes			
712	Bisra	116993	c	b	a	Yes	Yes	Yes	Yes		Yes	b	c	b
713	Nawab Ganj Jan	116994												
714	Hasanpur	116995	c	Yes	Yes	Yes	Yes	Yes	Yes	Yes	Yes	b	c	a
715	Bhaiya Nagla	116996	c			Yes					Yes			
716	Ghanshyampur	116997	c	c	Yes	Yes	Yes	a	a	Yes	Yes	c	c	a
717	Jaulpur	116998	c	c	Yes	Yes	Yes			Yes	Yes	c	c	a
718	Mahmoodpur	116999	c	b	b	Yes	Yes	Yes	Yes	a	Yes	b	c	b
719	Bisri	117000	c	Yes	Yes	Yes	Yes	Yes	Yes		Yes	a	c	a
720	Misri Nagar Jonc	117001	c	c	Yes	Yes	Yes	Yes		Yes	Yes	c	c	Yes
721	Sikraul	117002	c	c	Yes	Yes	Yes	Yes		Yes	Yes	c	c	a
722	Milak Sikraul	117003	c	c	Yes	Yes	Yes	Yes		Yes	Yes	c	c	a
723	Mandaiyan Jolpu	117004	c	c	Yes	Yes	Yes	a	a	Yes	Yes	c	c	a
724	Bhatpuri	117005	c	c	Yes	Yes	Yes	a	a	Yes	Yes	c	c	a
725	Mandaiyan Kali	117006	c	c	Yes	Yes	Yes			Yes	Yes	c	c	a
726	Faiz Nagar	117007	c	b	Yes	Yes	Yes	Yes	Yes		Yes	b	b	b
727	Ladaura Narainp	117008	c	b		Yes	Yes	Yes	Yes		Yes	b	b	b
728	Mundiya Khera	117009	c	b	a	Yes	Yes	Yes	Yes		Yes	b	b	b
729	Nayagaon	117010	c	b	Yes	Yes	Yes	Yes	Yes		Yes	b	b	b

Census of India 2011- Village Directory
Amenities and Land use (As in 2009)

Name of District:-Rampur Location Code No:-136

Name of CD Block: Chamraua- Location CodeNo:-0053

Sr. No.	Name village	Location code no.	Availability of miscellaneous facilities (If amenities available code -Yes is given, If not available within the village , the distance range code viz; a for < 5 Kms, b for 5-10 Kms and c for 10+ kms of nearest place where facility is available is given).																	Availability of electricity (Yes/No)				
			Self-Help Group (SHG)	Public distribution system (PDS) shop	Mandis / Regular market	Weekly Haat	Agricultural marketing society	Integrated Child Development Scheme (Nutritional Centres)	Anganwadi Centre (Nutritional Centres)	Others (Nutritional Centres)	ASHA (Accredited Social Health Activist)	Community centre with/without TV	Sports Field,	Sports Club / Recreation Centre	Cinema / Video Hall	Public Library	Public Reading Room	Newspaper Supply	Assembly Polling station	Birth & Death Registration Office	Power Supply for Domestic Use (ED)	Power Supply for Agricultural Use (EAG)	Power Supply for Commercial Use (EC)	Power Supply for All Uses (EA)
1	2	3	80	81	82	83	84	85	86	87	88	89	90	91	92	93	94	95	96	97	98	99	100	101
679	Shahzad Nagar	116960	Yes	Yes	b	Yes	b	Yes	Yes	Yes	Yes	b	b	b	b	c	c	b	Yes	Yes	Yes	Yes	No	Yes
680	Dudai	116961	Yes	Yes	c	a	c	Yes	Yes	Yes	Yes	c	b	c	c	c	c	c	Yes	Yes	Yes	Yes	No	Yes
681	Tumaria	116962	Yes	Yes	c	a	c	Yes	Yes	Yes	Yes	c	c	c	c	c	c	a	Yes	Yes	Yes	Yes	No	Yes
682	Magermau	116963	Yes	Yes	c	a	c	Yes	Yes	Yes	Yes	c	c	c	b	c	c	b	Yes	Yes	Yes	Yes	No	Yes
683	Ahamd Nagar Ja	116964	Yes	Yes	a	a	b	Yes	Yes	Yes	Yes	b	a	a	a	a	a	a	Yes	Yes	Yes	Yes	No	Yes
684	Ali Nagar Janoot	116965	Yes	Yes	a	a	b	Yes	Yes	Yes	Yes	b	b	b	b	b	b	b	Yes	Yes	Yes	Yes	No	Yes
685	Mandaiyan Shad	116966	Yes	Yes	a	a	b	Yes	Yes	Yes	Yes	b	b	b	a	a	a	a	Yes	Yes	Yes	Yes	Yes	Yes
686	Raipur	116967	Yes	Yes	a	a	b	Yes	Yes	Yes	Yes	Yes	a	b	b	b	b	a	Yes	Yes	Yes	Yes	No	Yes
687	Mandaiyan Kallu	116968	Yes	a	a	a	b	b	Yes	Yes	Yes	b	b	b	b	b	b	b	Yes	a	Yes	Yes	No	Yes
688	Patti Kalyanpur	116969	Yes	a	a	a	a	a	Yes	Yes	Yes	b	b	b	b	b	b	b	Yes	b	Yes	Yes	Yes	Yes
689	Kalyanpur	116970	Yes	a	a	a	a	a	Yes	Yes	Yes	b	b	b	b	b	b	b	Yes	b	Yes	Yes	Yes	Yes
690	Abbas Nagar	116971	Yes	a	a	a	Yes	Yes	a	Yes	a	b	b	b	b	b	b	a	a	Yes	Yes	Yes	Yes	Yes
691	Mandaiyan Ram	116972	Yes	a	b	a	c	c	Yes	Yes	Yes	b	c	c	c	c	c	c	Yes	c	Yes	Yes	Yes	Yes
692	Nasrat Nagar	116973	Yes	a	b	a	a	a	Yes	Yes	Yes	b	b	b	b	b	b	b	Yes	Yes	Yes	Yes	Yes	Yes
693	Haji Nagar	116974	Yes	Yes	b	a	Yes	Yes	Yes	Yes	Yes	b	b	b	b	b	b	b	Yes	Yes	Yes	Yes	Yes	Yes
694	Lalpur Patti Qad	116975	Yes	a	a	a	a	a	Yes	Yes	Yes	b	b	b	b	b	b	a	Yes	b	Yes	Yes	Yes	Yes
695	Milak Sadi Naga	116976																						
696	Pasiapura Janoot	116977	Yes	Yes	a	Yes	Yes	Yes	Yes	Yes	Yes	Yes	a	a	a	Yes	Yes	Yes	Yes	Yes	Yes	Yes	Yes	Yes
697	Ahmad Nagar TI	116978	Yes	Yes	c	a	Yes	Yes	Yes	Yes	Yes	Yes	a	a	a	Yes	Yes	Yes	Yes	Yes	Yes	Yes	Yes	Yes
698	Milak Inchharam	116979	Yes	Yes	a	Yes	Yes	Yes	Yes	Yes	Yes	Yes	b	b	b	c	c	Yes	Yes	Yes	Yes	Yes	Yes	Yes
699	Wazir Nagar	116980	Yes	Yes	Yes	Yes	Yes	Yes	Yes	Yes	Yes	Yes	Yes	Yes	c	c	c	Yes	Yes	Yes	Yes	Yes	Yes	Yes
700	Punjab Nagar	116981	Yes	Yes	Yes	Yes	Yes	Yes	Yes	Yes	Yes	Yes	Yes	Yes	Yes	Yes	Yes	Yes	Yes	Yes	Yes	Yes	No	Yes
701	Thaiga	116982																						
702	Bijaiya	116983	Yes	Yes	b	Yes	Yes	Yes	Yes	Yes	Yes	Yes	b	b	b	Yes	Yes	Yes	Yes	Yes	Yes	Yes	Yes	Yes
703	Milak Nibbi Sing	116984	Yes	Yes	c	Yes	Yes	Yes	Yes	Yes	Yes	Yes	c	c	c	Yes	Yes	Yes	Yes	Yes	Yes	Yes	Yes	Yes
704	Gauharpur	116985	Yes	Yes	b	Yes	Yes	Yes	Yes	Yes	Yes	Yes	c	c	c	c	c	Yes	Yes	Yes	Yes	Yes	Yes	Yes
705	Rasulpur	116986	Yes	Yes	b	Yes	Yes	Yes	Yes	Yes	Yes	Yes	b	b	b	c	c	Yes	Yes	Yes	Yes	Yes	Yes	Yes
706	Thakur Dwara	116987	Yes	Yes	c	Yes	Yes	Yes	Yes	Yes	Yes	Yes	c	c	c	Yes	Yes	Yes	Yes	Yes	Yes	Yes	Yes	Yes
707	Madhauri	116988	Yes	Yes	c	Yes	Yes	Yes	Yes	Yes	Yes	Yes	c	c	c	Yes	Yes	Yes	Yes	Yes	Yes	Yes	Yes	Yes
708	Mehdi Nagar Jan	116989	Yes	Yes	a	Yes	Yes	Yes	Yes	Yes	Yes	Yes	c	c	c	Yes	Yes	Yes	Yes	Yes	Yes	Yes	Yes	Yes
709	Milak Deori Inay	116990	Yes	Yes	Yes	Yes	Yes	Yes	Yes	Yes	Yes	Yes	Yes	Yes	c	c	c	Yes	Yes	Yes	Yes	Yes	Yes	Yes
710	Chikti Ram Nag	116991	Yes	Yes	Yes	Yes	Yes	Yes	Yes	Yes	Yes	Yes	Yes	Yes	Yes	Yes	Yes	Yes	Yes	Yes	Yes	Yes	Yes	Yes
711	Chikna	116992	Yes	Yes	Yes	Yes	Yes	Yes	Yes	Yes	Yes	Yes	Yes	Yes	Yes	Yes	Yes	Yes	Yes	Yes	Yes	Yes	Yes	Yes
712	Bisra	116993	Yes	Yes	a	a	a	Yes	Yes	Yes	Yes	b	b	b	c	c	c	c	Yes	Yes	Yes	Yes	No	Yes
713	Nawab Ganj Jan	116994																						
714	Hasanpur	116995	Yes	Yes	a	a	a	Yes	Yes	Yes	Yes	b	b	b	c	c	c	a	c	Yes	Yes	No	Yes	
715	Bhaiya Nagla	116996	Yes	Yes	Yes	Yes	Yes	Yes	Yes	Yes	Yes	Yes	Yes	Yes	Yes	Yes	Yes	Yes	Yes	Yes	Yes	Yes	No	Yes
716	Ghanshyampur	116997	Yes	Yes	a	b	c	Yes	Yes	Yes	Yes	c	c	c	c	c	c	a	a	c	Yes	Yes	Yes	Yes
717	Jaulpur	116998	Yes	Yes	a	a	c	Yes	Yes	Yes	Yes	c	c	c	c	c	c	a	Yes	c	Yes	Yes	Yes	Yes
718	Mahmoodpur	116999	Yes	Yes	a	a	b	Yes	Yes	Yes	Yes	b	b	b	c	c	c	b	Yes	c	Yes	Yes	No	Yes
719	Bisri	117000	Yes	Yes	b	a	a	Yes	Yes	Yes	Yes	b	b	b	c	c	c	a	c	Yes	Yes	No	Yes	
720	Misri Nagar Jonc	117001	Yes	Yes	a	a	c	Yes	Yes	Yes	Yes	c	c	c	c	c	c	a	Yes	c	Yes	Yes	Yes	Yes
721	Sikraul	117002	Yes	Yes	a	a	c	Yes	Yes	Yes	Yes	c	c	c	c	c	c	a	Yes	Yes	Yes	Yes	Yes	Yes
722	Milak Sikraul	117003	Yes	a	a	b	c	Yes	Yes	Yes	Yes	c	c	c	c	c	c	a	a	a	Yes	Yes	Yes	Yes
723	Mandaiyan Jolpu	117004	Yes	Yes	a	a	c	Yes	a	Yes	Yes	c	c	c	c	c	c	a	a	c	Yes	Yes	Yes	Yes
724	Bhatpuri	117005	Yes	Yes	a	b	c	Yes	Yes	Yes	Yes	c	c	c	c	c	c	a	a	c	Yes	Yes	Yes	Yes
725	Mandaiyan Kali	117006	Yes	Yes	a	b	c	Yes	Yes	a	Yes	c	c	c	c	c	c	a	Yes	c	Yes	Yes	Yes	Yes
726	Faiz Nagar	117007	Yes	Yes	b	a	b	Yes	Yes	Yes	Yes	b	b	b	b	b	b	Yes	Yes	Yes	Yes	Yes	Yes	Yes
727	Ladaura Narainp	117008	Yes	Yes	b	b	b	Yes	Yes	Yes	Yes	b	b	b	b	b	b	Yes	Yes	Yes	Yes	Yes	Yes	Yes
728	Mundiya Khera	117009	Yes	Yes	b	b	b	Yes	Yes	Yes	Yes	b	b	b	b	b	b	Yes	Yes	Yes	Yes	Yes	Yes	Yes
729	Nayagaon	117010	Yes	Yes	b	b	b	Yes	Yes	Yes	Yes	b	b	b	b	b	b	Yes	Yes	Yes	Yes	Yes	Yes	Yes

**Census of India 2011- Village Directory
Amenities and Land use (As in 2009)**

Name of District:-Rampur Location Code No:-136

Name of CD Block: Chamraua- Location CodeNo:-0053

Sr. No.	Name Village	Location code no.	Land Use																	Name of three most important commodities manufactured			
			Nearest Town	Area under different types of land use (in hectares rounded up to one decimal place)											Area irrigated by source (in hectare).								
			Name	Distance range code i.e. a for < 5 kms, b for 5-10 kms and c for 10+ kms.	Forests	Area under Non-agricultural Uses	Barren and Un-cultivable land	Permanent Pastures and Other Grazing Lands	Land Under Miscellaneous Tree Crops etc.	Culturable Waste Land	Fallow lands other than current fallows	Current Fallows	Net Area Sown	Total Irrigated Land Area	Total Un-irrigated Land Area	Canals (C)	Wells/Tube-wells(W/TW)	Tanks/Lakes(T/L)	Water Falls(WF)	Others(O)	First	Second	Third
679	Shahzad Nagar	116960	RAMPUR	b	0	50.6	0	0	0	0	0	101.2	101.2	0	0	0	0	0	101				
680	Dudai	116961	RAMPUR	b	0	28.4	0	0	0	0	0	173.3	173.3	0	0	0	0	0	173				
681	Tumaria	116962	RAMPUR	c	0	30.4	0	0	0	0	0	263.9	263.1	0.9	0	0	0	0	263				
682	Magermau	116963	RAMPUR	c	0	26.8	0	0	0	0	0	180	180	0	0	0	0	0	180				
683	Ahamd Nagar Ja	116964	RAMPUR	a	0	52.8	0	0	0	0	0	58	58	0	0	0	0	0	58				
684	Ali Nagar Janoo	116965	RAMPUR	b	0	16.7	0	0	0	0	0	151.7	151.7	0	0	0	0	0	152				
685	Mandaiyan Shad	116966	RAMPUR	a	0	20.6	0	0	0	0	0	186.4	186.4	0	0	0	0	0	186				
686	Raipur	116967	RAMPUR	a	0	18.9	0	0	0	0	0	198	198	0	0	0	0	0	198				
687	Mandaiyan Kallu	116968	RAMPUR	b	0	7.8	0	0	0	0	0	106.1	106.1	0	0	0	0	0	106				
688	Patti Kalyanpur	116969	RAMPUR	b	0	14.1	0	0	0	0	0	121.4	121.4	0	0	0	0	0	121				
689	Kalyanpur	116970	RAMPUR	b	0	6.4	0	0	0	0	0	93.4	93.4	0	0	0	0	0	93.4				
690	Abbas Nagar	116971	RAMPUR	b	0	4.4	0	0	0	0	0	39.5	39.5	0	0	0	0	0	39.5				
691	Mandaiyan Ram	116972	RAMPUR	b	0	8	0	0	0	0	0	92.6	92.6	0	0	0	0	0	92.6				
692	Nasrat Nagar	116973	RAMPUR	b	0	9	0	0	0	0	0	113.2	113.2	0	0	0	0	0	113				
693	Haji Nagar	116974	RAMPUR	b	0	12.2	0	0	0	0	0	153.7	153.7	0	0	0	0	0	154				
694	Lalpur Patti Qad	116975	RAMPUR	b	0	4.3	0	0.2	0	0	0	42.2	42.2	0	0	0	0	0	42.2				
695	Milak Sadi Naga	116976	RAMPUR	a	0	0	0	0	12	0	0	1	0	1	0	0	0	0	0				
696	Pasiapura Janoo	116977	RAMPUR	b	0	11.6	0	0	0	0	0	116.7	116.7	0	0	0	0	0	117				
697	Ahmad Nagar TI	116978	RAMPUR	b	0	5.7	0	0	0	0	0	62.2	62.2	0	0	0	0	0	62.2				
698	Milak Inchharam	116979	RAMPUR	b	0	2.3	0	0	0	0	0	28.8	28.8	0	0	0	0	0	28.8				
699	Wazir Nagar	116980	RAMPUR	a	0	5.2	0	0	0	0	0	52.1	50.6	1.6	0	0	0	0	50.6				
700	Punjab Nagar	116981	RAMPUR	b	0	19.7	0	0	0	0	0	271.1	265.5	5.6	0	0	0	0	266				
701	Thaiga	116982			0	0	0	0	9	0	0	80	78	2	0	0	0	0	78				
702	Bijaiya	116983	RAMPUR		0	13	0	0	0	0	0	117.9	117.9	0	0	0	0	0	118				
703	Milak Nibbi Sing	116984	RAMPUR	b	0	11.5	0	0	0	0	0	128.2	128.2	0	0	0	0	0	128				
704	Gauharpur	116985	RAMPUR	c	0	4.7	0	0	0	0	0	59.3	59.3	0	0	0	0	0	59.3				
705	Rasulpur	116986	RAMPUR	c	0	3	0	0	0	0	0	45.5	45.5	0	0	0	0	0	45.5				
706	Thakur Dwara	116987	RAMPUR	c	0	11.3	0	0	0	0	0	92.4	92.4	0	0	0	0	0	92.4				
707	Madhaul	116988	RAMPUR	c	0	22.5	0	0	0	0	0	207.3	207.3	0	0	0	0	0	207				
708	Mehdi Nagar Jan	116989	RAMPUR	b	0	10.6	0	0	0	0	0	137.2	137.2	0	0	0	0	0	137				
709	Milak Deori Inay	116990	RAMPUR	c	0	4	0	0	0	0	0	24.9	24.4	0.5	0	0	0	0	24.4				
710	Chikti Ram Nag	116991	RAMPUR	c	0	18	0	0	0	0	0	865	862.6	2.4	0	0	0	0	863				
711	Chikna	116992	RAMPUR	b	0	14.1	0	0	0	0	0	170	168.4	1.6	0	0	0	0	168				
712	Bisra	116993	RAMPUR	c	0	7.2	0	0	0	0	0	361.9	337.4	24.6	0	337.4	0	0	0				
713	Nawab Ganj Jan	116994	RAMPUR	c	0	1.2	0	0	0	0	0	45.2	35.9	9.3	0	35.9	0	0	0				
714	Hasanpur	116995	RAMPUR	c	0	22.9	0	0	0	0	0	207.3	207.2	0.1	0	207.2	0	0	0				
715	Bhaiya Nagla	116996	RAMPUR	c	0	13.7	0	0	0	0	0	320.2	240.6	79.6	0	240.6	0	0	0				
716	Ghanshyampur	116997	RAMPUR	c	0	12.1	17.3	0	4.1	0	0	142.8	142.8	0	0	142.8	0	0	0 ,sugar				
717	Jaulpur	116998	RAMPUR	c	0	20.6	0.5	0	0.5	2.2	0	99.3	99.3	0.5	0	99.3	0	0	0 ,sugar				
718	Mahmoodpur	116999	RAMPUR	c	0	10	0	0	0	0	0	33	31.4	1.6	0	31.4	0	0	0				
719	Bisri	117000	RAMPUR	b	0	12.4	0	0	0	0	0	66.9	65.8	1.1	0	65.8	0	0	0				
720	Misri Nagar Jone	117001	RAMPUR	c	0	16.2	0	0	0	0	0	149	149	0	0	149	0	0	0 ,sugar				
721	Sikraul	117002	RAMPUR	c	3.4	19.1	1.1	0	0	0.6	0	125.8	125.8	0	0	125.8	0	0	0 ,sugar				
722	Milak Sikraul	117003	RAMPUR	c	0	19.4	0	0	0	0	0	64	64	0	0	64	0	0	0				
723	Mandaiyan Jolpu	117004	RAMPUR	c	10.4	2.6	0	0	0	0	0	87.1	87.1	0	0	87.1	0	0	0				
724	Bhatpuri	117005	RAMPUR	c	0	13.7	0	0	1.9	0	0	138.7	138.7	0	0	138.7	0	0	0				
725	Mandaiyan Kali	117006	RAMPUR	c	0	11.6	0	0	1.1	0	0	121.7	121.7	0	0	0	0	0	122				
726	Faiz Nagar	117007	RAMPUR	b	0	5.5	0	0	6.1	0	0	123	120.5	2.5	0	120.5	0	0	0				
727	Ladaura Narainp	117008	RAMPUR	b	0	19.9	0	0	0	0	0	213.7	197.6	16.1	0	197.6	0	0	0				
728	Mundiya Khera	117009			0	9.3	0	0	5	0	0	133.8	129.4	4.4	0	129.4	0	0	0				
729	Nayagaon	117010	RAMPUR	b	0	10.9	0	0	0	0	0	146.4	142.7	3.7	0	142.7	0	0	0				

Census of India 2011- Village Directory

Amenities and Land use (As in 2009)

Name of District:-Rampur Location CodeNo:-136

Name of CD Block: Chamraua- Location CodeNo:-0053

Sr. No.	Name village	Location code no.	Total area of the village (in hectares rounded up to one decimal place)	Total population (2011 census)	Number of households (2011 census)	Number of educational amenities available. (If not available within the village , the distance range code viz; a for < 5 Kms, b for 5-10 Kms and c for 10+ kms of nearest place where facility is available is given).														
						Pre-Primary school (PP)	Primary school (P)	Middle school (M)	Secondary School (S)	Senior Secondary school (SS)	Degree college of arts, science & commerce (ASC)	Engineering college(EC)	Medical college (MC)	Management institute (MI)	Polytechnic (PT)	Vocational training school /ITI	Non-formal training centre (NFTC)	Special school for disabled (SSD)	Others (specify)	
1	2	3	4	5	6	7	8	9	10	11	12	13	14	15	16	17	18	19	20	
730	Bakainiya	117011	310.1	1848	365	1	2	1	a	b	c	c	b	c	c	c				
731	Ladauri	117012	151.9	750	117	a	1	a	b	b	c	c	c	c	c	c				
732	Said Nagar Jonox	117013	36.3	240	47	a		a	b	b	c	c	c	c	c	c				
733	Bhayapura	117014	180	2378	387	1	2	a	a	a	c	c	c		c	c		a		
734	Ratanpura Jonoo	117015	94.3	527	95	a	a	a	a	a	c	c	c		c	c		a		
735	Ahmad Nagar KI	117016	81.5	792	140	a	1	1	b	b	c	c	c	c	c	c				
736	Naimganj	117017	96.2	785	106	a	a	a	b	b	c	c	c	c	c	c				
737	Raitganj	117018	101.7	504	102	1	1	a	a	a	c	c	c	c	c	c		c		
738	Milak Lahwar AI	117019	44.8	468	90	a	a	a	b	b	c	c	c	c	c	c		c		
739	Lalpur Patti Khu	117020	80.8	959	162	a	1	a	b	b	c	c	c	c	c	c		b		
740	Lalpur Patti Kun	117021	140	1190	197	a	1	1	a	a	c	c	c	c	c	c		c		
741	Lalpur Patti Said	117022	49.4	242	46	a	a	a	b	b	c	c	c	c	c	c		c		
742	Pratappur Harda	117023	175.7	1789	293	1	1	a	a	c	c	c	c	c	c	c		c		
743	Fatehpur	117024	158.9	1874	284	b	2	a	a	b	c	c	c	a	c	c				
744	Daniyapur Shank	117025	158.9	1512	271	a	2	1	a	b	c	c	c	a	c	c				
745	Mandaiyan Udai	117026	155.8	1817	319	b	1	1	a	b	b	c	c	a	b	b				
746	Kakrawwa	117027	533.2	7950	1317	1	3	2	1	b	c	c	c	b	b	b				
747	Bhandpura	117028	358.4	4405	725	1	2	1	c	c	c	c	c	b	c	c				
748	Dinpur	117029	117.6	1486	244	b	2	a	a	c	c	c	c	b	c	c				
749	Raja Rampur	117030	122.6	1318	218	b	1	1	b	b	c	c	c	b	c	c				
750	Mankara	117031	101.8	1079	185	a	1	a	b	b	c	c	c	b	c	c				
751	Khajuriya	117032	120.1	1542	238	b	1	a	b	b	c	c	c	b	c	c				
752	Haryal	117033	125.4	1472	258	b	2	2	b	b	c	c	c	b	c	c				
753	Kalrakh	117034	114.8	1026	174	b	1	a	b	b	c	c	c	b	c	c				
Block TOTAL :			21195.6	222623	36753	54	174	90	14	8	0	0	0	0	0	0	0	1	0	1

Census of India 2011- Village Directory
Amenities and Land use (As in 2009)

Name of District:-Rampur Location Code No:-136

Name of CD Block: Chamraua- Location CodeNo:-0053

Sr. No.	Name village	Location code no.	Number of Medical Amenities available. (If not available within the village , the distance range code viz; a for < 5 Kms, b for 5-10 Kms and c for 10+ kms of nearest place where facility is available is given).										Number of Non-Government Medical Amenities available.							
			Community health centre (CHC)	Primary health centre (PHC)	Primary health sub centre (PHS)	Maternity and child welfare centre (MCW)	T.B. clinic (TBC)	Hospital-allopathic (HA)	Hospital-alternative medicine (HO)	Dispensary (D)	Veterinary hospital (VH)	Mobile health clinic (MHC)	Family welfare centre (FWC)	Charitable non Govt. hospital/Nursing home.	Medical practitioner with MBBS Degree	Medical practitioner with other degree	Medical practitioner with no degree	Traditional practitioner and faith healer .	Medicine Shop	Others
1	2	3	21	22	23	24	25	26	27	28	29	30	31	32	33	34	35	36	37	38
730	Bakainiya	117011	b	b	b	1	b	b	b	b	b	b	b	0	0	0	2	0	0	0
731	Ladauri	117012	b	b	b	b	b	b	b	b	b	b	b	0	0	0	0	0	0	0
732	Said Nagar Jonox	117013	b	b	1	1	b	b	b	b	b	b	b	0	0	0	1	0	0	0
733	Bhayapura	117014	a	a	a	1	a	a	a	a	a	a	a	0	0	0	0	0	0	0
734	Ratanpura Jonoo	117015	a	a	a	a	a	a	a	a	a	a	a	0	0	0	0	0	0	0
735	Ahmad Nagar KI	117016	b	b	b	b	b	b	b	b	b	b	b	0	0	0	1	0	0	0
736	Naimganj	117017	b	b	b	b	b	b	b	b	b	b	b	0	0	0	1	0	0	0
737	Raitganj	117018	a	a	a	a	a	a	a	a	a	a	a	0	0	0	1	0	0	0
738	Milak Lahwar AI	117019	b	b	b	b	b	b	b	b	b	b	b	0	0	0	0	0	0	0
739	Lalpur Patti Khu	117020	b	b	b	b	b	b	b	b	b	b	b	0	0	0	0	0	0	0
740	Lalpur Patti Kun	117021	a	a	a	a	a	a	a	a	a	a	a	0	0	0	0	0	0	0
741	Lalpur Patti Said	117022	b	b	b	b	b	b	b	b	b	b	b	0	0	0	1	0	0	0
742	Pratappur Harda	117023	a	a	a	1	a	a	a	a	a	a	a	0	0	0	0	0	0	0
743	Fatehpur	117024	c	b		1	c	c	c	c	b		b	0	0	0	1	1	0	0
744	Daniyapur Shank	117025	c	b		1	c	c	c	c	a		a	0	0	0	1	1	0	0
745	Mandaiyan Udai	117026	b	b	b	1	b	b	b	b	a		b	0	0	0	0	2	0	0
746	Kakrawwa	117027	c	b		1	c	c	c	c	b			0	0	0	3	1	0	0
747	Bhandpura	117028	c	c	a	1	c	c	c	c	a		a	0	0	0	4	1	0	0
748	Dinpur	117029	c	b	b	c	c	c	c	c	a		b	0	0	0	1	1	0	0
749	Raja Rampur	117030	c	c	b	c	c	c	c	c	a		b	0	0	0	2	1	0	0
750	Mankara	117031	c	c	a	c	c	c	c	c	1		b	0	0	0	2	1	0	0
751	Khajuriya	117032	c	c	b	1	c	c	c	c	a		b	0	0	0	1	1	0	0
752	Haryal	117033	c	c	b	c	c	c	c	c	a		c	0	0	0	3	1	1	0
753	Kalrakh	117034	c	c	b	c	c	c	c	c	a		b	0	0	0	1	1	0	0
Block TOTAL :			0	3	2	66	0	0	0	0	3	0	14	0	4	8	92	28	16	0

**Census of India 2011- Village Directory
Amenities and Land use (As in 2009)**

Name of District:-Rampur Location Code No:-136

Name of CD Block: Chamraua- Location CodeNo:-0053

Sr. No.	Name village	Location code no.	Availability of drinking water - Yes / No								Availability of toilet & others Yes / No			
			Tap water (Treated/Untreated)	Well water (Covered / Uncovered well)	Hand Pump	Tube wells / Bore well	Spring	River / Canal	Tank / Pond / Lake	Others	Community toilet including bath.	Community toilet excluding bath.	Rural sanitary mart or sanitary hardware outlet available near the village.	Community bio- gas or recycle of waste for productive use.
1	2	3	39	40	41	42	43	44	45	46	47	48	49	50
730	Bakainiya	117011	No	No	Yes	Yes	No	No	Yes	No	No	No	No	No
731	Ladauri	117012	No	No	Yes	Yes	No	No	Yes	No	No	No	No	No
732	Said Nagar Jonox	117013	No	No	Yes	Yes	No	No	Yes	No	No	No	No	No
733	Bhayapura	117014	No	No	Yes	Yes	No	No	Yes	No	No	No	No	No
734	Ratanpura Jonoo	117015	No	No	Yes	Yes	No	No	No	No	No	No	No	No
735	Ahmad Nagar KI	117016	No	No	Yes	Yes	No	No	No	No	No	No	No	No
736	Naimganj	117017	No	No	Yes	Yes	No	No	No	No	No	No	No	No
737	Raitganj	117018	No	No	Yes	Yes	No	No	No	No	No	No	No	No
738	Milak Lahwar AI	117019	No	No	Yes	Yes	No	No	No	No	No	No	No	No
739	Lalpur Patti Khu	117020	No	No	Yes	Yes	No	No	No	No	No	No	No	No
740	Lalpur Patti Kun	117021	No	No	Yes	Yes	No	Yes	No	No	No	No	No	No
741	Lalpur Patti Said	117022	No	No	Yes	Yes	No	No	No	No	No	No	No	No
742	Pratappur Harda	117023	No	No	Yes	Yes	No	No	No	No	No	No	No	No
743	Fatehpur	117024	No	No	Yes	No	No	No	No	No	No	No	No	No
744	Daniyapur Shank	117025	No	No	Yes	No	No	No	No	No	No	No	No	No
745	Mandaiyan Udai	117026	No	No	Yes	No	No	No	No	No	No	No	No	No
746	Kakrawwa	117027	No	No	Yes	No	No	No	No	No	No	No	No	No
747	Bhandpura	117028	No	Yes	Yes	No	No	No	No	No	No	No	No	No
748	Dinpur	117029	No	No	Yes	No	No	No	No	No	No	No	No	No
749	Raja Rampur	117030	No	No	Yes	No	No	No	No	No	No	No	No	No
750	Mankara	117031	No	Yes	Yes	No	No	No	No	No	No	No	No	No
751	Khajuriya	117032	No	No	Yes	No	No	No	No	No	No	No	No	No
752	Haryal	117033	No	Yes	Yes	No	No	No	No	No	No	No	No	No
753	Kalrakh	117034	No	No	Yes	No	No	No	No	No	No	No	No	No
Block T O T A L :			3	14	122	49	0	18	44	0	0	1	0	1

Census of India 2011- Village Directory

Amenities and Land use (As in 2009)

Name of District:-Rampur Location Code No:-136

Name of CD Block: Chamraua- Location CodeNo:-0053

Sr. No.	Name village	Location code no.	Communication and transport facilities (If amenities available code -Yes is given except for Village Pin Code .If not available within the village , the distance range code viz; a for < 5 Kms, b for 5-10 Kms and c for 10+ kms of nearest place where facility is available is given).																
			Post office(PO)	Sub post office (SPO)	Post & Telegraph office (P&TO)	Village Pin Code	Telephones (Land lines)	Public call office (PCO)	Mobile phone coverage	Internet cafes/ Common service centre (CSC)	Private courier facility	Bus service (Public & Private)	Railway stations	Auto/Modified Autos	Taxis and Vans	Tractors	Cycle-pulled rickshaws(Manual & Machine driven)	Carts driven by animals	Sea /River ferry service
1	2	3	51	52	53	54	55	56	57	58	59	60	61	62	63	64	65	66	67
730	Bakainiya	117011	c	Yes	c		Yes	Yes	Yes	c	c	a	c	a	b	Yes	c	Yes	
731	Ladauri	117012	c	a	c		a	a	Yes	c	c	a	c	a	b	Yes	c	Yes	
732	Said Nagar Jonox	117013	c	a	c		a	a	Yes	c	c	b	c	b	b	Yes	c	Yes	
733	Bhayapura	117014	a	a	a		a	a	Yes	a	c	a	c	a	a	Yes	Yes	Yes	
734	Ratanpura Jonoo	117015	a	a	a		a	a	Yes	a	c	a	c	a	a	Yes	Yes	Yes	
735	Ahmad Nagar KI	117016	c	a	c		b	b	Yes	c	c	a	c	b	b	Yes	c	Yes	
736	Naimganj	117017	c	a	c		a	a	Yes	c	c	a	c	b	b	Yes	c	Yes	
737	Raitganj	117018	a	a	a		a	a	Yes	a	c	a	c	a	a	a	a	a	a
738	Milak Lahwar AI	117019	b	b	b		b	b	Yes	b	b	b	b	b	b	Yes	b	Yes	b
739	Lalpur Patti Khu	117020	b	b	b		b	b	Yes	b	c	a	c	b	b	Yes	b	Yes	
740	Lalpur Patti Kun	117021	a	a	a		a	a	Yes	a	c	a	c	a	a	a	a	Yes	
741	Lalpur Patti Said	117022	b	b	b		Yes	b	Yes	b	c	b	b	b	b	Yes	b	Yes	
742	Pratappur Harda	117023	a	a	a		a	a	Yes	a	c	a	c	a	a	Yes	a	Yes	a
743	Fatehpur	117024	c	a	c		a	a	Yes	c	c	a	b		c	Yes	Yes	Yes	
744	Daniyapur Shank	117025	c	Yes	c		a	a	Yes	c	c		a	a	c	Yes	Yes	Yes	
745	Mandaiyan Udai	117026	b	a	b		a	a	Yes	b	b		a			Yes	Yes	Yes	
746	Kakrawwa	117027	b	Yes	b		a	a	Yes	b	b	Yes	a	a	Yes	Yes	Yes	Yes	
747	Bhandpura	117028	c	a	c		a		Yes	c	c	a	a	Yes	c	Yes	Yes	Yes	
748	Dinpur	117029	c	a	c		b	a	Yes	c	c	a	b	c	c	Yes	Yes	Yes	
749	Raja Rampur	117030	c	a	c		b	a	Yes	c	c	b	c	b	c	Yes	Yes	Yes	
750	Mankara	117031	c	Yes	c		b	b	Yes	c	c	b	c	b	c	Yes	Yes	Yes	
751	Khajuriya	117032	c	a	c		b		Yes	c	c	b	b	Yes	c	Yes	Yes	Yes	
752	Haryal	117033	c	a	c		b		Yes	c	c	b	c	b	c	Yes	Yes	Yes	
753	Kalrakh	117034	c	c	c		b	a	Yes	c	c	b	b	b	c	Yes	Yes	Yes	
Block TOTAL :			0	12	0	19	21	18	122	1	0	12	2	34	23	92	81	118	0

Census of India 2011- Village Directory
Amenities and Land use (As in 2009)

Name of District:-Rampur Location Code No:-136

Name of CD Block: Chamraua- Location CodeNo:-0053

Sr. No.	Name village	Location code no.	Village connected to highways,village roads, banks & credit societies (If amenities available code -Yes is given, If not available within the village , the distance range code viz; a for < 5 Kms, b for 5-10 Kms and c for 10+ kms of nearest place where facility is available is given).											
			Connected to national highway(NH)	Connected to state highway(SH)	Connected to major district road (MDR)	Connected to others district road	Pucca roads	Kutchcha roads	Water bounded macadam(WBM) roads	Navigable waterway (river/canal)(NW)	Footpaths (FP)	Commercial & Co-operative Banks	ATM	Agricultural Credit Societies
1	2	3	68	69	70	71	72	73	74	75	76	77	78	79
730	Bakainiya	117011	c	a	a	Yes	Yes	Yes	Yes		Yes	Yes	c	Yes
731	Ladauri	117012	c	a	a	Yes	Yes	Yes	Yes		Yes	a	c	a
732	Said Nagar Jonox	117013	c	c	c	Yes	Yes	Yes	Yes		Yes	a	c	a
733	Bhayapura	117014	c	c	a	Yes	Yes	Yes		Yes	Yes	a	c	a
734	Ratanpura Jonoo	117015	c	c	a		a				Yes	a	c	a
735	Ahmad Nagar KI	117016	c	a	a	Yes	Yes	Yes	Yes		Yes	a	c	a
736	Naimganj	117017	c	a	a	Yes	Yes	Yes	Yes		Yes	a	c	a
737	Raitganj	117018	c	b	b	Yes	Yes	a	a		Yes	a	c	a
738	Milak Lahwar AI	117019	c	b	Yes	b	a	Yes	a	Yes	Yes	b	c	b
739	Lalpur Patti Khu	117020	c	c	a	a	a	a	a	a	Yes	b	c	b
740	Lalpur Patti Kun	117021	c	b	a	Yes	a	a	a	Yes	Yes	a	c	a
741	Lalpur Patti Said	117022	c	c	a	a	a	a	a		Yes	b	c	b
742	Pratappur Harda	117023	c	c	a	Yes	Yes	a	a	a	Yes	a	c	a
743	Fatehpur	117024	c	Yes	Yes	Yes	Yes				Yes	a	b	c
744	Daniyapur Shank	117025	c	Yes	Yes	Yes	Yes				Yes	Yes	b	c
745	Mandaiyan Udai	117026	c	Yes	Yes	Yes					Yes	a	b	b
746	Kakrawwa	117027	c	a	Yes	Yes	Yes	Yes			Yes	a	b	a
747	Bhandpura	117028	c	a	Yes	Yes	Yes	Yes	Yes		Yes	a	c	b
748	Dinpur	117029	c	Yes	Yes	Yes	Yes	Yes	Yes		Yes	a	b	c
749	Raja Rampur	117030	c	a	Yes	Yes	Yes	Yes	Yes		Yes	b	b	c
750	Mankara	117031	c	Yes	Yes	Yes	Yes	Yes	Yes		Yes	b	b	c
751	Khajuriya	117032	c	a	Yes	Yes	Yes	Yes	Yes		Yes	b	b	c
752	Haryal	117033	c	Yes	Yes	Yes	Yes	Yes	Yes		Yes	b	b	c
753	Kalrakh	117034	c	a	Yes	Yes	Yes	Yes	Yes		Yes	b	b	c
Block TOTAL :			9	27	48	112	86	91	61	20	123	9	0	5

Census of India 2011- Village Directory
Amenities and Land use (As in 2009)

Name of District:-Rampur Location Code No:-136

Name of CD Block: Chamraua- Location CodeNo:-0053

Sr. No.	Name village	Location code no.	Availability of miscellaneous facilities (If amenities available code -Yes is given, If not available within the village , the distance range code viz; a for < 5 Kms, b for 5-10 Kms and c for 10+ kms of nearest place where facility is available is given).																	Availability of electricity (Yes/No)				
			Self-Help Group (SHG)	Public distribution system (PDS) shop	Mandis / Regular market	Weekly Haat	Agricultural marketing society	Integrated Child Development Scheme (Nutritional Centres)	Anganwadi Centre (Nutritional Centres)	Others (Nutritional Centres)	ASHA (Accredited Social Health Activist)	Community centre with/without TV	Sports Field,	Sports Club / Recreation Centre	Cinema / Video Hall	Public Library	Public Reading Room	Newspaper Supply	Assembly Polling station	Birth & Death Registration Office	Power Supply for Domestic Use (ED)	Power Supply for Agricultural Use (EAG)	Power Supply for Commercial Use (EC)	Power Supply for All Uses (EA)
1	2	3	80	81	82	83	84	85	86	87	88	89	90	91	92	93	94	95	96	97	98	99	100	101
730	Bakainiya	117011	Yes	Yes	b	b	Yes	Yes	Yes	Yes	Yes	b	b	b	c	c	c	c	Yes	Yes	Yes	Yes	No	Yes
731	Ladauri	117012	Yes	Yes	b	b	a	Yes	Yes	Yes	Yes	b	b	b	c	c	c	c	Yes	c	Yes	Yes	No	Yes
732	Said Nagar Jonox	117013	Yes	Yes	b	b	a	Yes	Yes	Yes	Yes	b	b	b	c	c	c	c	a	c	No	Yes	No	Yes
733	Bhayapura	117014	Yes	Yes	a	a	a	Yes	Yes	Yes	Yes	c	c	c	c	c	c	a	Yes	Yes	Yes	Yes	No	Yes
734	Ratanpura Jonoo	117015	Yes	Yes	a	a	a	a	Yes	Yes	Yes	a	a	a	c	c	c	a	a	Yes	Yes	Yes	No	Yes
735	Ahmad Nagar KI	117016	Yes	Yes	b	b	a	Yes	Yes	Yes	Yes	b	b	b	c	c	c	c	Yes	c	Yes	Yes	No	Yes
736	Naimganj	117017	Yes	Yes	b	b	a	Yes	Yes	Yes	Yes	b	b	b	c	c	c	c	a	c	Yes	Yes	No	Yes
737	Raitganj	117018	Yes	a	a	a	a	a	Yes	a	a	a	a	a	a	a	a	a	a	a	Yes	Yes	No	Yes
738	Milak Lahwar AI	117019	Yes	a	b	b	b	b	a	Yes	a	b	b	b	c	c	c	b	a	b	No	Yes	No	Yes
739	Lalpur Patti Khu	117020	Yes	a	b	b	b	b	a	Yes	a	b	b	b	c	c	c	b	Yes	b	Yes	Yes	No	Yes
740	Lalpur Patti Kun	117021	Yes	Yes	a	a	a	a	Yes	a	Yes	a	a	a	a	a	a	a	Yes	a	Yes	Yes	No	Yes
741	Lalpur Patti Said	117022	Yes	a	b	b	b	b	a	Yes	a	b	b	b	c	c	c	b	a	b	No	Yes	No	Yes
742	Pratappur Harda	117023	Yes	a	a	a	a	a	a	Yes	a	a	a	a	a	a	a	a	Yes	Yes	Yes	Yes	No	Yes
743	Fatehpur	117024	Yes	Yes	c	a	c	Yes	Yes	Yes	Yes	c	c	c	c	c	c	Yes	Yes	Yes	Yes	Yes	Yes	Yes
744	Daniyapur Shank	117025	Yes	Yes	Yes	a	c	Yes	Yes	Yes	Yes	c	c	c	c	c	c	Yes	Yes	Yes	Yes	Yes	Yes	Yes
745	Mandaiyan Udai	117026	Yes	Yes	Yes	a	b	Yes	Yes	Yes	Yes	b	b	b	b	b	b	Yes	Yes	Yes	Yes	Yes	Yes	Yes
746	Kakrawwa	117027	Yes	Yes	c	Yes	b	Yes	Yes	Yes	Yes	Yes	Yes	b	b	Yes	Yes	Yes	Yes	Yes	Yes	Yes	Yes	Yes
747	Bhandpura	117028	Yes	Yes	c	a	c	Yes	Yes	Yes	Yes	c	c	c	c	c	c	Yes	Yes	Yes	Yes	Yes	Yes	Yes
748	Dinpur	117029	Yes	Yes	c	a	c	c	Yes	Yes	Yes	c	c	c	c	c	c	Yes	Yes	Yes	Yes	Yes	Yes	Yes
749	Raja Rampur	117030	Yes	Yes	c	b	c	Yes	Yes	Yes	Yes	c	c	c	c	c	c	Yes	Yes	Yes	Yes	Yes	Yes	Yes
750	Mankara	117031	Yes	Yes	c	b	c	c	Yes	Yes	Yes	c	c	c	c	c	c	Yes	Yes	Yes	Yes	Yes	Yes	Yes
751	Khajuriya	117032	Yes	Yes	c	b	c	Yes	Yes	Yes	Yes	c	c	c	c	c	c	Yes	Yes	Yes	Yes	Yes	Yes	Yes
752	Haryal	117033	Yes	Yes	c	b	c	c	Yes	Yes	Yes	c	c	c	c	c	c	Yes	Yes	Yes	Yes	Yes	Yes	Yes
753	Kalrakh	117034	Yes	Yes	c	b	c	Yes	Yes	Yes	Yes	c	c	c	c	c	c	Yes	Yes	Yes	Yes	Yes	Yes	Yes
Block TOTAL :			123	97	9	21	21	79	112	120	115	21	10	6	4	11	12	41	104	86	118	123	86	123

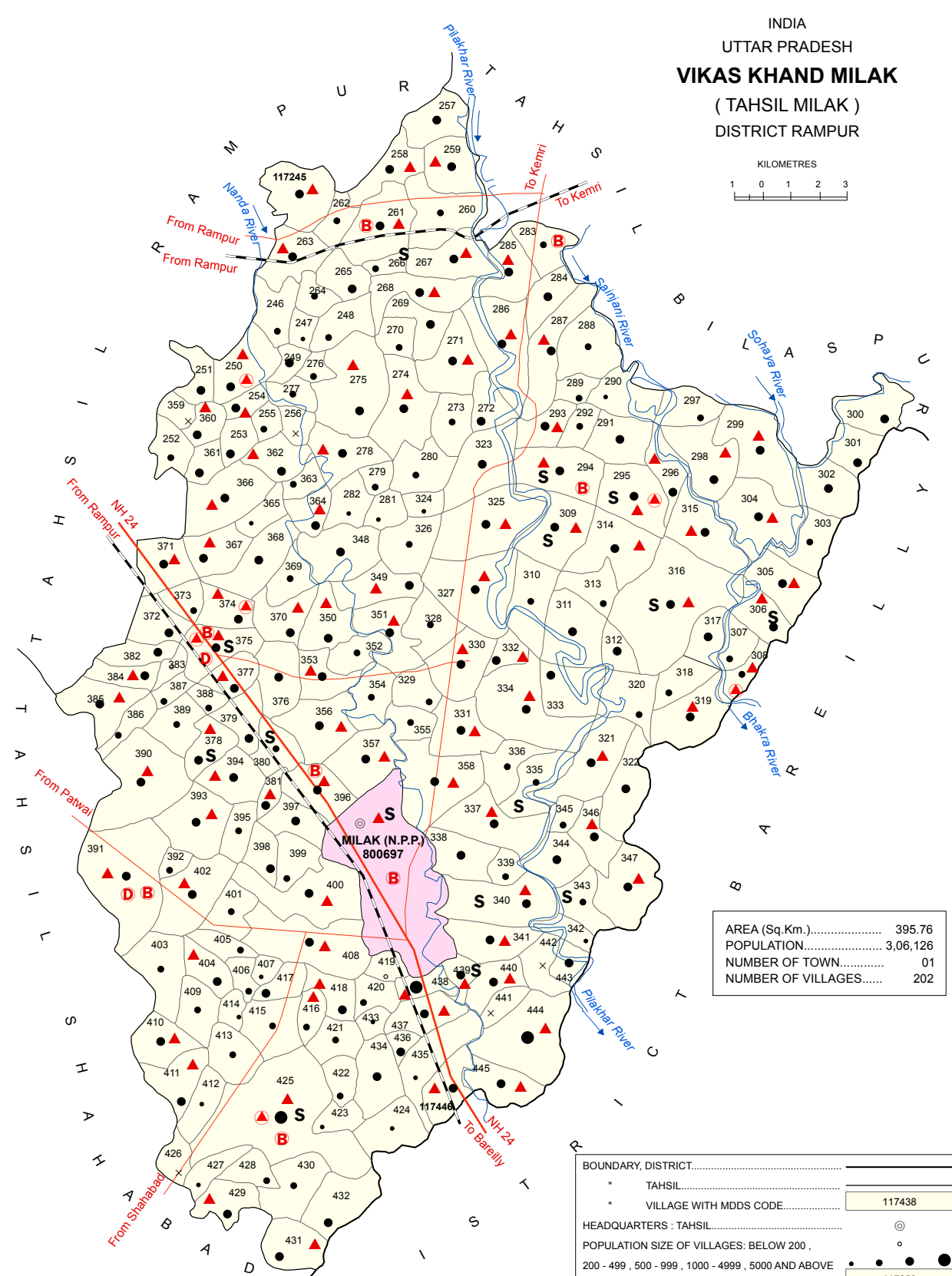
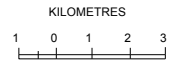
**Census of India 2011- Village Directory
Amenities and Land use (As in 2009)**

Name of District:-Rampur Location Code No:-136

Name of CD Block: Chamraua- Location CodeNo:-0053

Sr. No.	Name village	Location code no.	Land Use																	Name of three most important commodities manufactured			
			Nearest Town	Area under different types of land use (in hectares rounded up to one decimal place)											Area irrigated by source (in hectare).								
			Name	Distance range code i.e. a for < 5 kms, b for 5-10 kms and c for 10+ kms.	Forests	Area under Non-agricultural Uses	Barren and Un-cultivable land	Permanent Pastures and Other Grazing Lands	Land Under Miscellaneous Tree Crops etc.	Culturable Waste Land	Fallow lands other than current fallows	Current Fallows	Net Area Sown	Total Irrigated Land Area	Total Un-irrigated Land Area	Canals (C)	Wells/Tube-wells(W/TW)	Tanks/Lakes(T/L)	Water Falls(WF)	Others(O)	First	Second	Third
			102	103	104	105	106	107	108	109	110	111	112	113	114	115	116	117	118	119	120	121	122
730	Bakainiya	117011	RAMPUR	b	0	9.1	0	0	0	0	0	0	301	298.6	2.3	0	298.6	0	0	0			
731	Ladauri	117012	RAMPUR	c	0	10.7	0	0	0	0	0	0	141.2	138.9	2.3	0	138.9	0	0	0			
732	Said Nagar Jonox	117013	RAMPUR	c	0	2.9	0	0	0	0	0	0	33.4	32.6	0.8	0	32.6	0	0	0			
733	Bhayapura	117014			0	23.8	0	0	0	0	0	0	156.2	156	0.2	0	156	0	0	0			
734	Ratanpura Jonoo	117015			0	10.5	0	0	0	0	0	0	83.8	83.8	0	0	83.8	0	0	0			
735	Ahmad Nagar KI	117016	RAMPUR	c	0	5.5	0	0	0	0	0	0	76	73.4	2.5	0	73.4	0	0	0			
736	Naimganj	117017	RAMPUR	c	0	8.8	0	0	0	0	0	0	87.4	87	0.5	0	87	0	0	0			
737	Raitganj	117018	RAMPUR	b	0	19.4	0	0	0	0	0	0	82.4	78.9	3.5	0	78.9	0	0	0			
738	Milak Lahwar AI	117019			0	6	0	0	0	0	0	0	38.8	38.8	0	0	38.8	0	0	0			
739	Lalpur Patti Khu	117020			0	8.3	0	0	0	0	0	0	72.5	71.1	1.4	0	71.1	0	0	0			
740	Lalpur Patti Kun	117021			0	23	0	0	0	0	0	0	117	117	0	0	117	0	0	0			
741	Lalpur Patti Said	117022			0	5.9	0	0	0	0	0	0	43.5	43.5	0	0	43.5	0	0	0			
742	Pratappur Harda	117023			0	18.9	0	0	0	0	0	0	156.8	156.8	0	0	156.8	0	0	0			
743	Fatehpur	117024		c	0	0	14.8	0	0	0	0	0	144.1	144.1	0	0	0	0	0	144			
744	Daniyapur Shank	117025		c	0	0	51.6	0	0	0	0	0	107.3	107.3	0	0	0	0	0	107			
745	Mandaiyan Udai	117026		b	0	0	54.6	0	0	0	0	0	101.2	101.2	0	0	0	0	0	101			
746	Kakrawwa	117027		b	17.2	0	80.6	0	0	0	0	0	435.3	435.3	0	0	0	0	0	435			
747	Bhandpura	117028	RAMPUR	c	0	0	41.5	0	0	0	0	0	316.9	316.9	0	0	316.9	0	0	0			
748	Dinpur	117029	RAMPUR	c	0	0	14.4	0	0	0	0	0	103.2	103.2	0	0	103.2	0	0	0			
749	Raja Rampur	117030	RAMPUR	c	0	0	12.7	0	0	0	0	0	109.9	109.9	0	0	109.9	0	0	0			
750	Mankara	117031	RAMPUR	c	0	0	10.2	0	0	0	0	0	91.6	91.6	0	0	91.6	0	0	0			
751	Khajuriya	117032	RAMPUR	c	0	0	12.9	0	0	0	0	0	107.1	107.1	0	0	107.1	0	0	0			
752	Haryal	117033	RAMPUR	c	0	0	17.2	0	0	0	0	0	108.2	108.2	0	0	108.2	0	0	0			
753	Kalrakh	117034	RAMPUR	c	0	11.8	0	0	0	0	0	0	102.9	102.9	0	0	102.9	0	0	0			
Block T O T A L :					0	0	188	2050	488	0.2	69.2	9.7	0	20	18369	18192.4	180	1258.4	10193.7	0	0		

INDIA
UTTAR PRADESH
VIKAS KHAND MILAK
(TAHSIL MILAK)
DISTRICT RAMPUR



AREA (Sq.Km.).....	395.76
POPULATION.....	3,06,126
NUMBER OF TOWN.....	01
NUMBER OF VILLAGES.....	202

BOUNDARY, DISTRICT.....	—————
TAHSIL.....	—————
VILLAGE WITH MDDS CODE.....	117438
HEADQUARTERS : TAHSIL.....	⊙
POPULATION SIZE OF VILLAGES: BELOW 200 ,	○
200 - 499 , 500 - 999 , 1000 - 4999 , 5000 AND ABOVE	●
UNINHABITED VILLAGE WITH MDDS CODE.....	x 117359
STATUTORY TOWN WITH MDDS CODE.....	800697
NATIONAL HIGHWAY.....	NH 24
IMPORTANT METALLED ROADS.....	—————
RAILWAY LINE , BROAD GAUGE.....	—————
RIVER AND STREAM.....	~~~~~

HIGH SCHOOL/INTER COLLEGE..	S
BANK.....	B
DISPENSARY.....	D
PRIMARY HEALTH CENTRE.....	▲
OTHER MEDICAL SERVICES.....	▲

Note :-
1 Tahsil headquarters is also the Vikas Khand headquarters.
2 Vikas Khand boundary is co-terminus with the Tahsil boundary.

Alphabetical list of Villages (CD Block Wise)

Name of District: Rampur

Name of CD BLOCK: Milak

Sr. No.	Name of village	2011 Census location code number	2001 Census location code number
1	Abdullah Nagar	117281	00841000
2	Adil Nagar	117282	00841100
3	Adpur	117342	00847100
4	Aghapur	117357	00848600
5	Ahmad Nagar Jiwai	117386	00851500
6	Ahmad Nagar Kundanpur	117401	00853000
7	Ahmedabad	117373	00850200
8	Aimi	117334	00846300
9	Ainchora	117390	00851900
10	Ainjan Khera	117346	00847500
11	Akonda	117349	00847800
12	Ashokpur	117398	00852700
13	Atai Nagar	117382	00851100
14	Baboor	117368	00849700
15	Bagamabad Ashokpur	117395	00852400
16	Bakenia Bhat (Bakenabhat)	117329	00845800
17	Baknauri	117362	00849100
18	Balbhadrapur	117345	00847400
19	Baqarabad	117399	00852800
20	Bara Gajeja	117434	00856300
21	Bara Khas	117250	00837900
22	Barhpura	117308	00843700
23	Begamabad Krimcha	117403	00853200
24	Behta	117443	00857200
25	Behtra	117415	00854400
26	Bhainsori	117444	00857300
27	Bhaunakpur	117393	00852200
28	Bhaunrka	117295	00842400
29	Bhaunrki	117296	00842500
30	Bhojipura	117319	00844800
31	Brijpur	117376	00850500
32	Calcutta	117414	00854300
33	Chainpur	117304	00843300
34	Chak Behta	117442	00857100
35	Chak Dharampura	117441	00857000
36	Chakarpur	117361	00849000
37	Chakia Hayat Nagar	117245	00837400
38	Chandpura Jadid	117301	00843000
39	Chandpura Qadim	117360	00848900
40	Chichauli	117336	00846500
41	Deori Khurd	117313	00844200
42	Devri Buzurg	117322	00845100

43	Dhalliya	117280	00840900
44	Dhamora	117375	00850400
45	Dhanaura	117409	00853800
46	Dhaneli Purbi	117446	00857500
47	Dhaneli Uttari	117340	00846900
48	Dharampura	117440	00856900
49	Dharmpur	117269	00839800
50	Dheemri (Dhemri)	117300	00842900
51	Duganpur	117379	00850800
52	Duli Chandpur	117326	00845500
53	Duvawat	117430	00855900
54	Faiznagar	117264	00839300
55	Gadhiya Harsu Nagla	117305	00843400
56	Gadhiya Hinga Nagla	117289	00841800
57	Gahluiya	117333	00846200
58	Gajadharpur	117435	00856400
59	Gajeja	117433	00856200
60	Ganga Pur Kadim	117263	00839200
61	Gangapur Jadid	117355	00848400
62	Girdharpur	117270	00839900
63	Gulamganj	117302	00843100
64	Gularia Bhat	117328	00845700
65	Halu Nagar	117291	00842000
66	Hardaspur	117311	00844000
67	Hardua	117309	00843800
68	Harjipur	117251	00838000
69	Harraiya	117429	00855800
70	Harsu Nagla	117306	00843500
71	Himmatganj	117320	00844900
72	Hinga Nagla	117287	00841600
73	Hurmat Nagar	117298	00842700
74	Inayatpur	117318	00844700
75	Jadonpur	117378	00850700
76	Jafrabad	117352	00848100
77	Jagannathpur	117347	00847600
78	Jagatpur	117312	00844100
79	Jagdishpur	117324	00845300
80	Janu Nagar	117259	00838800
81	Jasmoli	117366	00849500
82	Jatpura	117424	00855300
83	Jeohra	117351	00848000
84	Jhunaiya	117367	00849600
85	Jiwai Jadid	117285	00841400
86	Jiwai Qadim	117385	00851400

87	Kaga Nagla	117260	00838900
88	Kalyanpur	117321	00845000
89	Kamora	117377	00850600
90	Kapneri	117314	00844300
91	Karimganj	117404	00853300
92	Karinga	117417	00854600
93	Keorar	117437	00856600
94	Kewalpur	117317	00844600
95	Khamria	117327	00845600
96	Khanpur Jadid	117286	00841500
97	Khanpur Qadim	117276	00840500
98	Khata Chintaman	117353	00848200
99	Khempur	117266	00839500
100	Khuda Nagar	117407	00853600
101	Khutia	117406	00853500
102	Kothi Baghbara	117256	00838500
103	Kotra	117249	00837800
104	Krimcha	117391	00852000
105	Kripya Happoo	117432	00856100
106	Kripya Panday	117431	00856000
107	Lakhimpur Bhika	117273	00840200
108	Lakhimpur Bishnu	117338	00846700
109	Lakhna Khera	117370	00849900
110	Larhpur	117394	00852300
111	Lodhipur	117363	00849200
112	Loha Patti Bhagirath	117397	00852600
113	Loha Patti Bhola Nath	117396	00852500
114	Mada Nagla	117278	00840700
115	Maini	117343	00847200
116	Mandaiyan Saindoli	117369	00849800
117	Manona	117299	00842800
118	Mau	117383	00851200
119	Megha Nagla Jadid	117293	00842200
120	Megha Nagla Qadim	117371	00850000
121	Menhdipur	117380	00850900
122	Milak Baqar Ali	117416	00854500
123	Milak Chandpura	117359	00848800
124	Milak Mazboota	117419	00854800
125	Milak Mohd. Bax	117254	00838300
126	Milak Pipalsana	117279	00840800
127	Mirzapur Chakarpur	117252	00838100
128	Mirzapur Param	117423	00855200
129	Mohammad Nagar Nankar	117267	00839600
130	Mohammadpur Qadim	117246	00837500

131	Mohd Nagar Khutia	117405	00853400
132	Mohd. Pur Jadid	117436	00856500
133	Mubarakpur	117271	00840000
134	Mujhiana	117315	00844400
135	Mundi	117283	00841200
136	Nagla Udai	117356	00848500
137	Nagli Bhagwant	117255	00838400
138	Nankar	117372	00850100
139	Narkhera	117274	00840300
140	Nauraha	117427	00855600
141	Nawadia	117439	00856800
142	Nawwa Nagla	117421	00855000
143	Niamat Nagar	117387	00851600
144	Nipania	117275	00840400
145	Nisvi	117445	00857400
146	Paighamberpur	117374	00850300
147	Panjawa	117288	00841700
148	Param	117425	00855400
149	Pashu Pura	117344	00847300
150	Patia	117408	00853700
151	Patna	117253	00838200
152	Patti Basantpur	117297	00842600
153	Pepal Sana	117348	00847700
154	Pipalya Raizada	117272	00840100
155	Pipla Shivnagar	117400	00852900
156	Pranpura	117413	00854200
157	Puraina	117384	00851300
158	Puraina Jadid	117331	00846000
159	Purainia Kalan	117411	00854000
160	Purainia Khurd	117410	00853900
161	Purnapur	117310	00843900
162	Qamruddin Nagar	117389	00851800
163	Qaziapura	117307	00843600
164	Rajpura	117332	00846100
165	Ram Nagar	117381	00851000
166	Ram Nagaria	117265	00839400
167	Ras Dandia	117294	00842300
168	Rathaunda	117330	00845900
169	Rehpura	117402	00853100
170	Rehsaina	117268	00839700
171	Rooppur	117364	00849300
172	Rustampur	117303	00843200
173	Sahu Nagla	117247	00837600
174	Saindoli	117350	00847900

175	Salawatpur	117412	00854100
176	Sayeed Nagar	117388	00851700
177	Sayeedabad	117277	00840600
178	Seundra	117365	00849400
179	Shadi Nagar	117248	00837700
180	Shahzad Nagar	117428	00855700
181	Shiv Nagar Nauraha	117426	00855500
182	Shivnagar Gangapur	117262	00839100
183	Shyampur	117354	00848300
184	Sihari	117325	00845400
185	Silai Baragaon (Silai)	117316	00844500
186	Simaria	117261	00839000
187	Simra	117323	00845200
188	Singra	117337	00846600
189	Sirra	117341	00847000
190	Sirsa	117335	00846400
191	Suhag Nagla	117257	00838600
192	Sunar Khera	117292	00842100
193	Swar Khurd (Suar)	117258	00838700
194	Tajpur	117392	00852100
195	Tarwwa	117420	00854900
196	Thiria	117422	00855100
197	Tirah	117358	00848700
198	Tumariya	117290	00841900
199	Udaipur Jagir	117284	00841300
200	Vikrampur	117418	00854700
201	Zalif Nagla	117438	00856700
202	Zamapur	117339	00846800

Census of India 2011- Village Directory

Amenities and Land use (As in 2009)

Name of District:-Rampur Location CodeNo:-136

Name of CD Block:-Milak- Location CodeNo:-0054

Sr.No.	Name village	Location code no.	Total area of the village (in hectares rounded up to one decimal place)	Total population (2011 census)	Number of households (2011 census)	Number of educational amenities available. (If not available within the village , the distance range code viz; a for < 5 Kms, b for 5-10 Kms and c for 10+ kms of nearest place where facility is available is given).													
						Pre-Primary school (PP)	Primary school (P)	Middle school (M)	Secondary School (S)	Senior Secondary school (SS)	Degree college of arts, science & commerce (ASC)	Engineering college(EC)	Medical college (MC)	Management institute (MI)	Polytechnic (Pt)	Vocational training school /ITI	Non-formal training centre (NFTC)	Special school for disabled (SSD)	Others (specify)
1	2	3	4	5	6	7	8	9	10	11	12	13	14	15	16	17	18	19	20
754	Chakia Hayat Na	117245	248.8	2752	422	1	2	a	a	a	c	c	c	c	c	c	a	c	
755	Mohammadpur	117246	107.1	813	143	b	1	a	b	b	c	c	c	c	c	c	c	c	c
756	Sahu Nagla	117247	56.6	455	70	c		a	a	a	c	c	c	c	c		c	c	
757	Shadi Nagar	117248	135.6	537	88	c	1	a	a	a	c	c	c	c	c	c	a	c	
758	Kotra	117249	150.2	1351	209	c	1	a	a	a	c	c	c	c	c	c	a	c	
759	Bara Khas	117250	162.3	2290	384	1	2	c	c	c	c	c	c	c	c	c	c	c	
760	Harjipur	117251	94.3	1156	154	c	1	c	c	c	c	c	c	c	c	c	c	c	
761	Mirzapur Chakar	117252	156.3	945	151	c	1	b	b	b	c	c	c	c	c	c	b	c	
762	Patna	117253	134.9	1207	205	c	2	a	b	c	c	c	c	c	c	c	c	c	
763	Milak Mohd. Ba	117254	71.1	2264	339	1	2	a	b	b	c	c	c	c	c	c	c	c	
764	Nagli Bhagwant	117255	72.7	781	100	c	1	c	c	c	c	c	c	c	c	c	a	c	
765	Kothi Baghbara	117256	33.4	0	0														
766	Suhag Nagla	117257	194.2	1187	200	b	1	a	b	b	c	c	c	c	c	c	a	c	
767	Swar Khurd (Sua)	117258	229.9	2624	427	1	3	a	b	b	c	c	c	c	c	c	a	c	
768	Janu Nagar	117259	274.8	2392	418	1	2	2	a	a	c	c	c	c	c	c	a	c	
769	Kaga Nagla	117260	131	973	166	b	1	1	b	b	c	c	c	c	c	a	c		
770	Simaria	117261	313.4	3646	575	1	2	2	b	b	c	c	c	c	c	c		1	c
771	Shivnagar Ganga	117262	133.2	801	127		1	a	a	a	c	c	c	b	c	c	c	c	
772	Ganga Pur Kadin	117263	246.4	3090	509	1	2	1	a	a	c	c	c	b	c	c	c	c	
773	Faiznagar	117264	68.4	670	119	1	1	a	b	a	c	c	c	b	c	c	c	c	
774	Ram Nagaria	117265	154.1	1089	174	1	1	2	b	a	c	c	c	b	c	c	c	c	
775	Khempur	117266	79.6	829	136	a	1	2	1	1	c	c	c	b	c	c			
776	Mohammad Nag	117267	219.2	1522	263	a	1	a	b	a	c	c	c	b	c	c	c	c	
777	Rehsaina	117268	260	3187	528	2	2	a	b	a	c	c	c	b	c	c	c	c	
778	Dhampur	117269	151.2	1275	196	b	1	1	b	b	c	c	c	c	c	c	c	c	
779	Girdharpur	117270	63.5	558	92	b	1	a	b	b	c	c	c	c	c	c	c	c	
780	Mubarakpur	117271	420.6	3003	527	1	2	1	b	c	c	c	c	c	c	c	c	c	
781	Pipalya Raizada	117272	172.5	1390	219	c	1	b	b	b	c	c	c	c	c	c	c	c	
782	Lakhimpur Bhiki	117273	135.9	772	127	c	1	1	b	b	c	c	c	c	c	c	c	c	
783	Narkhera	117274	344.6	2580	418	1	2	1	b	b	c	c	c	c	c	c	c	c	
784	Nipania	117275	498.4	4387	699	1	2	1	b	b	c	c	c	c	c	c	c	c	
785	Khanpur Qadim	117276	66.3	544	74	a	1	a	b	b	c	c	c	c	c	c	c	c	
786	Sayeedabad	117277	79	616	108	a	1	1	b	b	c	c	c	c	c	c	c	c	
787	Mada Nagla	117278	238.4	1638	315	c	2	2	c	c	c	c	c	c	c	c	c	c	
788	Milak Pipalsana	117279	32.7	771	129	c	1	a	b	b	c	c	c	c	c	c	c	c	
789	Dhalliya	117280	205.8	755	139	b	1	1	b	b	c	c	c	c	c	c	c	c	
790	Abdullah Nagar	117281	70.1	495	76	c		b	b	b	c	c	c	c	c	c	c	c	
791	Adil Nagar	117282	78.7	225	37	c		a	b	b	c	c	c	c	c	c	c	c	
792	Mundi	117283	187.4	727	138	a	1	a	a	a	c	c	c	c	c	c	c	c	
793	Udaipur Jagir	117284	151.9	1258	201	a	1	a	a	a	c	c	c	c	c	c	c	c	
794	Jiwai Jadid	117285	231.5	1814	313	2	1	3	a	a	c	c	c	c	c	c	c	c	
795	Khanpur Jadid	117286	275.4	2723	468	1	2	a	a	a	c	c	c	c	c	c	c	c	

Census of India 2011- Village Directory

Amenities and Land use (As in 2009)

Name of District:-Rampur Location Code No:-136

Name of CD Block:-Milak- Location CodeNo:-0054

Sr. No.	Name village	Location code no.	Number of Medical Amenities available. (If not available within the village , the distance range code viz: a for < 5 Kms, b for 5-10 Kms and c for 10+ kms of nearest place where facility is available is given).										Number of Non-Government Medical Amenities available.								
			Community health centre (CHC)	Primary health centre (PHC)	Primary health sub centre (PHS)	Maternity and child welfare centre (MCWC)	T.B. clinic (TBC)	Hospital-allopathic (HA)	Hospital-alternative medicine (HO)	Dispensary (D)	Veterinary hospital (VH)	Mobile health clinic (MHC)	Family welfare centre (FWC)	Charitable non Govt. hospital/Nursing home.	Medical practitioner with MBBS Degree	Medical practitioner with other degree	Medical practitioner with no degree	Traditional practitioner and faith healer	Medicine Shop	Others	
1	2	3	21	22	23	24	25	26	27	28	29	30	31	32	33	34	35	36	37	38	
754	Chakia Hayat Na	117245	c	a	b		1	c	a	a	a	b	b	a	0	0	0	4	0	0	0
755	Mohammadpur	(117246	c	b	b	a	c	a	a	c	c	a	a	0	0	0	3	0	0	0	
756	Sahu Nagla	117247	c	a	b	a	c	a	a	a	b	b	a	0	3	0	0	0	0	0	
757	Shadi Nagar	117248	c	a	b	a	c	c	a	a	c	c	a	0	0	0	2	0	0	0	
758	Kotra	117249	c	a	b	a	c	c	a	a	b	b	a	0	0	0	2	0	0	0	
759	Bara Khas	117250	c		1	b		1	c	c	a	a	b	b	a	0	0	0	3	0	0
760	Harjipur	117251	a	a	a	a	c	c	a	a	b	c	a	0	0	0	2	0	0	0	
761	Mirzapur Chakar	117252	c	a	b	a	c	a	a	a	b	b	a	0	0	0	2	0	0	0	
762	Patna	117253	c	a	b	a	c	c	a	a	c	c	a	0	0	0	2	0	0	0	
763	Milak Mohd. Ba	117254	c	b	c		1	c	c	c	b	b	c	b	0	0	0	2	0	0	0
764	Nagli Bhagwant	117255	c	a	b	a	c	c	a	a	b	c	b	0	0	0	1	0	0	0	
765	Kothi Baghbara	117256																			
766	Suhag Nagla	117257	c	b	a	b	c	b	b	b	b	c	b	0	0	0	1	0	0	0	
767	Swar Khurd (Sua	117258		1	b		1	1	c	b	b	b	c	a	0	0	0	2	0	0	0
768	Janu Nagar	117259	c	a	a		1	c	a	a	a	a	c	a	0	0	0	2	0	0	0
769	Kaga Nagla	117260	c	b	a	b	c	c	c	c	b	b	c	b	0	0	0	1	0	0	0
770	Simaria	117261	c	b			1	c	b	b	b	b	c	b	0	0	0	4	0	0	0
771	Shivnagar Ganga	117262	c	c	b	b	c	c	c	c	a	c	c	0	0	0	0	0	0	0	
772	Ganga Pur Kadin	117263	c	b	b		1	c	c	c	a	c	c	0	0	0	0	0	0	0	
773	Faiznagar	117264	c	c	b	c	c	c	c	c	b	c	c	0	0	0	0	0	0	0	
774	Ram Nagaria	117265	c	c	b	c	c	c	c	c	b	c	c	0	0	0	0	0	0	0	
775	Khempur	117266	c	c	b	c	c	c	c	c	b	c	c	0	0	0	0	0	0	0	
776	Mohammad Nag	117267	c	c	b		1	c	c	c	b	c	c	0	0	0	0	0	0	0	
777	Rehsaina	117268	c	c	b		1	c	c		b	b	c	c	0	0	0	0	0	0	0
778	Dharpur	117269	b	b	b	c	c	c	c	c	c	c	c	c	0	0	0	0	0	0	0
779	Girdharpur	117270	c	b	b	c	c	c	c	c	c	c	c	c	0	0	0	0	0	0	0
780	Mubarakpur	117271	c	c	c		1	c	c	c	b	b	c	c	0	0	0	1	0	0	0
781	Pipalya Raizada	117272	c	b	b	c	c	c	c	c	c	b	c	c	0	0	0	0	0	0	0
782	Lakhimpur Bhika	117273	c	b	b	c	c	c	c	c	c	b	c	c	0	0	0	0	0	0	0
783	Narkhera	117274	c	b	b		1	c	c	c	c	b	c	c	0	0	0	0	0	0	0
784	Nipania	117275	c	c	c		1	c	c	c	c	b	c	c	0	0	0	1	1	0	0
785	Khanpur Qadim	117276	c	a	a	c	c	c	c	c	b	c	c	0	0	0	0	0	0	0	0
786	Sayeedabad	117277	c	a	a	c	c	c	c	c	b	c	c	0	0	0	0	0	0	0	0
787	Mada Nagla	117278	c	b	b		1	c	c	c	c	c	c	c	0	0	0	0	0	0	0
788	Milak Pipalsana	117279	c	c	c	c	c	c	c	c	b	c	c	0	0	0	0	0	0	0	0
789	Dhalliya	117280	c	b	b	c	c	c	c	c	b	c	c	0	0	0	0	0	0	0	0
790	Abdullah Nagar	117281	c	b	b	c	c	c	c	c	b	c	c	0	0	0	0	0	0	0	0
791	Adil Nagar	117282	b	b	b	c	c	c	c	c	b	c	c	0	0	0	0	0	0	0	0
792	Mundi	117283	c	c	a	c	c	a	a	a	a	a	a	c	0	0	0	0	0	0	0
793	Udaipur Jagir	117284	c	c	a	c	c	a	a	a	a	a	a	c	0	0	0	0	0	0	0
794	Jiwai Jadid	117285	c	c	a		1	c	a	a	a	a	a	c	0	0	0	0	0	0	0
795	Khanpur Jadid	117286	c	c	a		1	c	a	a	a	a	a	c	0	0	0	0	0	0	0

Census of India 2011- Village Directory

Amenities and Land use (As in 2009)

Name of District:-Rampur Location Code No:-136

Name of CD Block:-Milak- Location CodeNo:-0054

Sr.No.	Name village	Location code no.	Availability of drinking water - Yes / No								Availability of toilet & others Yes / No			
			Tap water (Treated/Untreated)	Well water (Covered / Uncovered well)	Hand Pump	Tube wells / Bore well	Spring	River / Canal	Tank/ Pond / Lake	Others	Community toilet including bath.	Community toilet excluding bath.	Rural sanitary mart or sanitary hardware outlet available near the village.	Community bio- gas or recycle of waste for productive use.
1	2	3	39	40	41	42	43	44	45	46	47	48	49	50
754	Chakia Hayat Na	117245	No	No	Yes	No	No	Yes	Yes	No	No	No	No	No
755	Mohammadpur (117246	No	No	Yes	No	No	Yes	Yes	No	No	No	No	No
756	Sahu Nagla	117247	No	No	Yes	Yes	Yes	No	Yes	No	No	No	No	No
757	Shadi Nagar	117248	No	No	Yes	No	No	No	Yes	No	No	No	No	No
758	Kotra	117249	No	No	Yes	No	Yes	Yes	Yes	No	No	No	No	No
759	Bara Khas	117250	No	No	Yes	No	No	Yes	Yes	No	No	No	No	No
760	Harjipur	117251	No	No	Yes	No	No	Yes	Yes	No	No	No	No	No
761	Mirzapur Chakar	117252	No	No	Yes	No	No	Yes	Yes	No	No	No	No	No
762	Patna	117253	No	Yes	No	No	No	Yes	Yes	No	No	No	No	No
763	Milak Mohd. Ba	117254	No	Yes	Yes	No	No	Yes	Yes	No	No	No	No	No
764	Nagli Bhagwant	117255	No	Yes	No	No	No	Yes	Yes	No	No	No	No	No
765	Kothi Baghbara	117256												
766	Suhag Nagla	117257	No	No	Yes	No	No	Yes	Yes	No	No	No	No	No
767	Swar Khurd (Sua	117258	No	No	Yes	No	No	No	Yes	No	No	No	No	No
768	Janu Nagar	117259	No	No	Yes	No	No	Yes	Yes	No	No	No	No	No
769	Kaga Nagla	117260	No	No	Yes	No	No	No	Yes	No	No	No	No	No
770	Simaria	117261	No	No	Yes	No	No	No	Yes	No	No	No	No	No
771	Shivnagar Ganga	117262	No	Yes	Yes	No	No	No	Yes	No	No	No	No	No
772	Ganga Pur Kadin	117263	No	Yes	Yes	No	No	No	No	No	No	No	No	No
773	Faiznagar	117264	No	No	Yes	No	No	No	Yes	No	No	No	No	No
774	Ram Nagaria	117265	No	Yes	Yes	No	No	No	Yes	No	No	No	No	No
775	Khempur	117266	No	Yes	Yes	No	No	No	No	No	No	No	No	No
776	Mohammad Nag	117267	No	Yes	Yes	No	No	No	Yes	No	No	No	No	No
777	Rehsaina	117268	No	Yes	Yes	No	No	No	No	No	No	No	No	No
778	Dharpur	117269	No	No	Yes	No	No	No	Yes	No	No	No	No	No
779	Girdharpur	117270	No	No	Yes	No	No	No	No	No	No	No	No	No
780	Mubarakpur	117271	No	No	Yes	No	No	Yes	Yes	No	No	No	No	No
781	Pipalya Raizada	117272	No	No	Yes	No	No	Yes	Yes	No	No	No	No	No
782	Lakhimpur Bhik	117273	No	No	Yes	No	No	No	Yes	No	No	No	No	No
783	Narkhera	117274	No	Yes	Yes	Yes	No	Yes	Yes	No	No	No	No	No
784	Nipania	117275	No	No	Yes	Yes	No	No	Yes	No	No	No	No	No
785	Khanpur Qadim	117276	No	No	Yes	No	No	No	No	No	No	No	No	No
786	Sayeedabad	117277	No	No	Yes	No	No	No	No	No	No	No	No	No
787	Mada Nagla	117278	No	Yes	Yes	Yes	No	Yes	Yes	No	No	No	No	No
788	Milak Pipalsana	117279	No	No	Yes	No	No	No	No	No	No	No	No	No
789	Dhalliya	117280	No	Yes	Yes	No	No	Yes	Yes	No	No	No	No	No
790	Abdullah Nagar	117281	No	No	Yes	No	No	No	No	No	No	No	No	No
791	Adil Nagar	117282	No	Yes	Yes	Yes	No	No	No	No	No	No	No	No
792	Mundi	117283	Yes	No	Yes	No	No	Yes	Yes	No	No	No	No	No
793	Udaipur Jagir	117284	Yes	No	Yes	No	No	Yes	Yes	No	No	No	No	No
794	Jiwai Jadid	117285	Yes	No	Yes	No	No	Yes	Yes	No	No	No	No	No
795	Khanpur Jadid	117286	Yes	No	Yes	No	No	Yes	Yes	No	No	No	No	No

Census of India 2011- Village Directory

Amenities and Land use (As in 2009)

Name of District:-Rampur Location Code No:-136

Name of CD Block:-Milak- Location CodeNo:-0054

Sr. No.	Name village	Location code no.	Communication and transport facilities (If amenities available code -Yes is given except for Village Pin Code , If not available within the village , the distance range code viz; a for < 5 Kms, b for 5-10 Kms and c for 10+ kms of nearest place where facility is available is given).																
			Post office (PO)	Sub post office (SPO)	Post & Telegraph office (P&TO)	Village Pin Code	Telephones (Land lines)	Public call office (PCO)	Mobile phone coverage	Internet cafes/ Common service centre (CSC)	Private courier facility	Bus service (Public & Private)	Railway stations	Auto/Modified Autos	Taxis and Vans	Tractors	Cycle-pulled rickshaws(Manual & Machine driven)	Carts driven by animals	Sea /River ferry service
1	2	3	51	52	53	54	55	56	57	58	59	60	61	62	63	64	65	66	67
754	Chakia Hayat Na	117245	b		b	244921	Yes	Yes	Yes	c	b	a	a	c	Yes	Yes	Yes	Yes	
755	Mohammadpur	(117246	c		c		Yes	Yes	Yes	c	b	a	a	c	Yes	Yes	Yes	Yes	
756	Sahu Nagla	117247				244921	Yes	Yes	Yes	c	b	a	c	a	Yes	Yes	Yes	Yes	
757	Shadi Nagar	117248	c		c	244921	Yes	Yes	Yes	c	c	a	a	c	Yes	Yes	Yes	Yes	
758	Kotra	117249	b		b	244921	Yes	Yes	Yes	c	b	a	a	c	Yes	Yes	Yes	Yes	
759	Bara Khas	117250	c		c	244921	Yes	Yes	Yes	c	b	a	a	c	Yes	Yes	Yes	Yes	
760	Harjipur	117251	b		b	244921	Yes	Yes	Yes	b	b	a	b	a	Yes	Yes	Yes	Yes	
761	Mirzapur Chakar	117252	b		b	244921	Yes	Yes	Yes	c	b	a	a	c	Yes	Yes	Yes	Yes	
762	Patna	117253	b		b	244921	Yes	Yes	Yes	c	b	a	b	c	Yes	Yes	Yes	Yes	
763	Milak Mohd. Ba	117254	c		c	244921	Yes	Yes	Yes	c	b	a	a	c	Yes	Yes	Yes	Yes	
764	Nagli Bhagwant	117255	b		b	244921	Yes	Yes	Yes	c	b	a	a	c	Yes	Yes	Yes	Yes	
765	Kothi Baghbara	117256																	
766	Suhag Nagla	117257	b	a	b	244921	Yes	Yes	Yes	c	c	a	b	c	Yes	Yes	Yes	Yes	
767	Swar Khurd (Sua	117258	b	a	b	244921	Yes	Yes	Yes	c	c	a	b	c	a	Yes	Yes	Yes	
768	Janu Nagar	117259	a	a	a	244921	Yes	Yes	Yes	c	c	a	a	c	Yes	Yes	Yes	Yes	
769	Kaga Nagla	117260	c	a	b	244921	Yes	Yes	Yes	c	c	a	b	c	a	Yes	b	Yes	
770	Simaria	117261	c	Yes	c	244921	Yes	Yes	Yes	c	c	Yes	b	c	Yes	Yes	Yes	Yes	
771	Shivnagar Ganga	117262	c	b	c		b	b	Yes	c	c	Yes	a	c	c	Yes	b	Yes	
772	Ganga Pur Kadin	117263	c	b	b		b	b	Yes	c	c	Yes	a	c	c	Yes	b	Yes	
773	Faiznagar	117264	c	c	b		b	c	Yes	c	c	a	b	c	c	Yes	b	Yes	
774	Ram Nagaria	117265	c	c	b		b	b	Yes	c	b	a	b	c	c	Yes	b	Yes	
775	Khempur	117266	c	b	b		b	b	Yes	c	c	a	b	c	c	Yes	b	Yes	
776	Mohammad Nag	117267	c	a	b		b	b	Yes	c	c	a	b	c	c	Yes	b	Yes	
777	Rehsaina	117268	c	b	c		b	b	Yes	c	c	a	b	c	c	Yes	b	Yes	
778	Dharpur	117269	c	b	c		b	a	Yes	b	c	a	b	a	b	Yes	a	Yes	
779	Girdharpur	117270	c	b	c		b	b	Yes	b	c	b	b	b	b	Yes	b	Yes	
780	Mubarakpur	117271	c	a	c		Yes	b	Yes	b	c	b	b	c	c	Yes	c	Yes	
781	Pipalya Raizada	117272	c	b	c		b	b	Yes	c	c	Yes	c	c	c	c	Yes	Yes	
782	Lakhimpur Bhik	117273	c	a	c		c	c	Yes	c	c	Yes	c	c	c	c	Yes	Yes	
783	Narkhera	117274	c	a	c		c	a	Yes	c	c	Yes	c	c	c	c	Yes	Yes	
784	Nipania	117275	c	Yes	c		Yes	a	Yes	c	c	Yes	b	c	c	Yes	c	Yes	
785	Khanpur Qadim	117276	c	a	c		c	b	Yes	c	c	a	b	c	c	Yes	c	Yes	
786	Sayedabad	117277	c	a	c		c	c	Yes	c	c	a	b	a	c	Yes	c	Yes	
787	Mada Nagla	117278	c	a	c		b	b	Yes	c	c	c	c	c	c	c	Yes	Yes	
788	Milak Pipalsana	117279	c	a	c		a	c	Yes	c	c	a	c	c	c	c	Yes	Yes	
789	Dhalliya	117280	c	b	c		b	b	Yes	c	c	a	c	c	c	c	Yes	Yes	
790	Abdullah Nagar	117281	c	a	c		b	b	Yes	c	c	a	c	c	c	c	Yes	Yes	
791	Adil Nagar	117282	c	b	c		c	c	a	c	c	Yes	c	c	c	c	Yes	Yes	
792	Mundi	117283	c	a	c		Yes	Yes	Yes	c	c	Yes	c	c	c	Yes	Yes	Yes	
793	Udaipur Jagir	117284	c	a			Yes	Yes	Yes	c	c	Yes	c	c	c	Yes	Yes	Yes	
794	Jiwai Jadid	117285	c	a	c		Yes	Yes	Yes	c	c	Yes	c	c	c	Yes	Yes	Yes	
795	Khanpur Jadid	117286	c	a	c		Yes	Yes	Yes	c	c	Yes	c	c	c	Yes	Yes	Yes	

Census of India 2011- Village Directory

Amenities and Land use (As in 2009)

Name of District:-Rampur Location Code No:-136

Name of CD Block:-Milak- Location CodeNo:-0054

Sr.No.	Name village	Location code no.	Village connected to highways,village roads, banks & credit societies (If amenities available code -Yes is given, If not available within the village , the distance range code viz; a for < 5 Kms, b for 5-10 Kms and c for 10+ kms of nearest place where facility is available is given).											
			Connected to national highway(NH)	Connected to state highway(SH)	Connected to major district road (MDR)	Connected to others district road	Pucca roads	Kutcha roads	Water bounded macadam(WBM) roads	Navigable waterway (river/canal)(NW)	Footpaths (FP)	Commercial & Co-operative Banks	ATM	Agricultural Credit Societies
1	2	3	68	69	70	71	72	73	74	75	76	77	78	79
754	Chakia Hayat Na	117245	c	a	a	Yes	Yes	Yes	Yes		Yes	a	c	a
755	Mohammadpur (117246	c	a	a	c	Yes	Yes	Yes	a	Yes	a	c	a
756	Sahu Nagla	117247	c	a	c		Yes	Yes	Yes		Yes	a	c	a
757	Shadi Nagar	117248	c	a	a	c	Yes	Yes	Yes		Yes	a	c	a
758	Kotra	117249	c	a	a	Yes	Yes	Yes	Yes		Yes	a	c	a
759	Bara Khas	117250	c	a	c	Yes					Yes	a	c	a
760	Harjipur	117251	c	a	a	Yes	Yes	Yes	Yes		Yes	a	b	a
761	Mirzapur Chakar	117252	c	a	a	c	Yes	Yes	Yes		Yes	a	c	a
762	Patna	117253	c	a	a	Yes	Yes	Yes	Yes		Yes	a	c	a
763	Milak Mohd. Ba	117254	c	a	a	Yes	Yes	Yes	Yes		Yes	a	c	a
764	Nagli Bhagwant	117255	c	a	a	c	Yes	Yes	Yes		Yes	a	c	a
765	Kothi Baghbara	117256												
766	Suhag Nagla	117257	c	a	a	Yes	Yes	Yes	Yes		Yes	a	c	a
767	Swar Khurd (Sua	117258	c	c	a	Yes	Yes	Yes	Yes		Yes	a	Yes	a
768	Janu Nagar	117259	c	a	a	Yes	Yes	Yes	Yes		Yes	a	c	a
769	Kaga Nagla	117260	c	a	a	c	a	Yes	Yes		Yes	a	c	a
770	Simaria	117261	c	Yes	Yes	Yes	Yes	Yes	Yes		Yes	Yes	c	Yes
771	Shivnagar Ganga	117262	c	c	Yes	Yes	Yes	Yes	Yes		Yes	a	c	a
772	Ganga Pur Kadin	117263	c	c	Yes	Yes	Yes	Yes	Yes		Yes	a	c	a
773	Faiznagar	117264	c	b	a	Yes	b	Yes	Yes		Yes	a	c	a
774	Ram Nagaria	117265	c	b	a	Yes	b	Yes	Yes		Yes	c	c	b
775	Khempur	117266	c	c	a	Yes	a	Yes	Yes		Yes	b	c	a
776	Mohammad Nag	117267	c	b	a	Yes	a	Yes	Yes		Yes	b	c	a
777	Rehsaina	117268	c	c	b	Yes	b	Yes	Yes		Yes	b	c	a
778	Dharpur	117269	c	a	c	Yes	c	Yes	Yes		Yes	b	c	a
779	Girdharpur	117270	c	b	c	b	b	Yes	Yes		Yes	b	c	b
780	Mubarakpur	117271	c	a	c	Yes	a	Yes	Yes		Yes	b	c	a
781	Pipalya Raizada	117272	c	c	Yes	Yes	Yes	Yes	Yes	Yes	Yes	c	c	a
782	Lakhimpur Bhik	117273	c	c	Yes	Yes	Yes	Yes	Yes	a	Yes	c	c	Yes
783	Narkhera	117274	c	c	Yes	Yes	Yes	Yes	a		Yes	a	c	a
784	Nipania	117275	c	a	c	Yes	a	Yes	Yes		Yes	a	c	a
785	Khanpur Qadim	117276	c	a	c	b	a	Yes	Yes		Yes	b	c	a
786	Sayeedabad	117277	c	a	c	b	a	Yes	Yes		Yes	b	c	a
787	Mada Nagla	117278	c	c	a	Yes	Yes	Yes	a		Yes	c	c	a
788	Milak Pipalsana	117279	c	b	Yes	Yes	Yes	Yes	Yes		Yes	b	c	a
789	Dhalliya	117280	c	c	c	Yes	Yes	Yes	a		Yes	c	c	a
790	Abdullah Nagar	117281	c	c	a	Yes	Yes	Yes	Yes		Yes	c	c	a
791	Adil Nagar	117282	c	c	a	Yes	Yes	Yes	a		Yes	c	c	b
792	Mundi	117283	c	c	Yes	Yes	Yes		Yes	Yes	Yes	Yes	a	a
793	Udaipur Jagir	117284	c	c	Yes	Yes	Yes	Yes	Yes		Yes	a	c	a
794	Jiwai Jadid	117285	c	c	Yes	Yes	Yes		Yes		Yes	a	c	a
795	Khanpur Jadid	117286	c	c	Yes	Yes	Yes	Yes	Yes		Yes	a	c	a

Census of India 2011- Village Directory

Amenities and Land use (As in 2009)

Name of District:-Rampur Location Code No:-136

Name of CD Block:-Milak- Location CodeNo:-0054

Sr. No.	Name village	Location code no.	Availability of miscellaneous facilities (If amenities available code -Yes is given, If not available within the village , the distance range code viz; a for < 5 Kms, b for 5-10 Kms and c for 10+ kms of nearest place where facility is available is given).														Availability of electricity (Yes/No)							
			Self-Help Group (SHG)	Public distribution system (PDS) shop	Mandis / Regular market	Weekly Haat	Agricultural marketing society	Integrated Child Development Scheme (Nutritional Centres)	Anganwadi Centre (Nutritional Centres)	Others (Nutritional Centres)	ASHA (Acredited Social Health Activist)	Community centre with/without TV	Sports Field,	Sports Club / Recreation Centre	Cinema / Video Hall	Public Library	Public Reading Room	Newspaper Supply	Assembly Polling station	Birth & Death Registration Office	Power Supply for Domestic Use (ED)	Power Supply for Agricultural Use (EAG)	Power Supply for Commercial Use (EC)	Power Supply for All Uses (EA)
1	2	3	80	81	82	83	84	85	86	87	88	89	90	91	92	93	94	95	96	97	98	99	100	101
754	Chakia Hayat Na	117245	Yes	Yes	a	a	b	Yes	Yes	Yes	Yes	a	Yes	c	c	c	c	Yes	Yes	Yes	Yes	Yes	No	Yes
755	Mohammadpur	117246	Yes	Yes	a	a	c	a	Yes	Yes	a	a	Yes	c	c	c	c	Yes	Yes	Yes	Yes	Yes	No	Yes
756	Sahu Nagla	117247	Yes	Yes	a	a	c	a	Yes	Yes	Yes	a	Yes	c	c	c	c	Yes	Yes	Yes	No	Yes	No	Yes
757	Shadi Nagar	117248	Yes	Yes	a	a	c	a	a	Yes	Yes	a	Yes	c	c	c	c	Yes	Yes	Yes	Yes	Yes	No	Yes
758	Kotra	117249	Yes	Yes	a	a	b	a	Yes	Yes	Yes	a	Yes	c	c	c	c	Yes	Yes	Yes	Yes	Yes	No	Yes
759	Bara Khas	117250	Yes	Yes	a	a	b	a	Yes	Yes	Yes	a	Yes	c	c	c	c	Yes	Yes	Yes	Yes	Yes	No	Yes
760	Harjipur	117251	Yes	Yes	a	a	b	a	Yes	Yes	Yes	a	Yes	b	b	b	b	Yes	Yes	Yes	Yes	Yes	No	Yes
761	Mirzapur Chakar	117252	Yes	Yes	a	a	b	a	Yes	Yes	Yes	a	Yes	c	c	c	c	Yes	Yes	Yes	Yes	Yes	No	Yes
762	Patna	117253	Yes	Yes	a	a	c	Yes	Yes	Yes	Yes	b	Yes	c	c	c	c	Yes	Yes	Yes	Yes	Yes	No	Yes
763	Milak Mohd. Ba	117254	Yes	Yes	a	a	b	a	Yes	Yes	Yes	a	Yes	c	c	c	c	Yes	Yes	Yes	Yes	Yes	No	Yes
764	Nagli Bhagwant	117255	Yes	Yes	a	a	c	a	Yes	Yes	Yes	a	Yes	c	c	c	c	Yes	Yes	Yes	Yes	Yes	No	Yes
765	Kothi Baghbara	117256																						
766	Suhag Nagla	117257	Yes	Yes	a	a	b	b	Yes	Yes	Yes	b	Yes	c	b	c	c	Yes	Yes	Yes	Yes	Yes	Yes	Yes
767	Swar Khurd (Sua)	117258	Yes	Yes	a	a	b	Yes	Yes	Yes	Yes	c	a	c	b	c	c	Yes	Yes	Yes	Yes	Yes	No	Yes
768	Janu Nagar	117259	Yes	Yes	a	a	c	a	Yes	Yes	Yes	a	Yes	c	a	c	c	Yes	Yes	Yes	Yes	Yes	Yes	Yes
769	Kaga Nagla	117260	Yes	a	a	a	c	a	Yes	Yes	Yes	c	a	c	b	c	c	Yes	Yes	Yes	Yes	Yes	No	Yes
770	Simaria	117261	Yes	Yes	Yes	Yes	c	Yes	Yes	Yes	Yes	c	Yes	c	b	c	c	Yes	Yes	Yes	Yes	Yes	No	Yes
771	Shivnagar Ganga	117262	Yes	a	b	a	c	c	a	Yes	Yes	c	c	c	b	c	c	b	a	a	Yes	Yes	Yes	Yes
772	Ganga Pur Kadin	117263	Yes	Yes	c	Yes	c	Yes	Yes	Yes	Yes	c	c	c	c	c	c	a	Yes	Yes	Yes	Yes	Yes	Yes
773	Faiznagar	117264	Yes	a	c	a	c	c	a	Yes	Yes	c	c	c	c	c	c	a	Yes	Yes	Yes	Yes	Yes	Yes
774	Ram Nagaria	117265	Yes	Yes	c	a	c	c	Yes	Yes	Yes	c	c	c	c	c	c	b	Yes	Yes	Yes	Yes	Yes	Yes
775	Khempur	117266	Yes	Yes	b	a	c	c	a	Yes	Yes	c	c	c	b	c	c	b	Yes	Yes	Yes	Yes	Yes	Yes
776	Mohammad Nag	117267	Yes	Yes	c	a	c	c	Yes	Yes	Yes	c	c	c	b	c	c	b	Yes	Yes	Yes	Yes	Yes	Yes
777	Rehsaina	117268	Yes	Yes	b	a	c	Yes	Yes	Yes	Yes	c	c	c	b	c	c	b	Yes	Yes	Yes	Yes	Yes	Yes
778	Dharpur	117269	Yes	Yes	b	a	c	c	Yes	Yes	Yes	c	c	c	b	c	c	a	Yes	Yes	Yes	Yes	Yes	Yes
779	Girdharpur	117270	Yes	Yes	b	b	c	c	Yes	Yes	Yes	c	c	c	b	c	c	b	a	Yes	Yes	Yes	Yes	Yes
780	Mubarakpur	117271	Yes	Yes	b	a	c	Yes	Yes	Yes	Yes	c	c	c	c	c	c	b	Yes	Yes	Yes	Yes	Yes	Yes
781	Pipalya Raizada	117272	Yes	Yes	c	a	c	c	c	Yes	Yes	c	c	c	c	c	c	c	Yes	c	Yes	Yes	Yes	Yes
782	Lakhimpur Bhiki	117273	Yes	a	c	a	c	c	c	Yes	Yes	c	c	c	c	c	c	c	Yes	c	Yes	Yes	Yes	Yes
783	Narkhera	117274	Yes	Yes	c	a	c	Yes	c	Yes	Yes	c	c	c	c	c	c	c	Yes	Yes	Yes	Yes	Yes	Yes
784	Nipania	117275	Yes	Yes	c	Yes	c	Yes	Yes	Yes	Yes	c	c	c	c	c	c	a	Yes	Yes	Yes	Yes	No	Yes
785	Khanpur Qadim	117276	Yes	a	c	a	c	Yes	Yes	Yes	Yes	c	c	c	c	c	c	a	a	a	Yes	Yes	Yes	Yes
786	Sayeedabad	117277	Yes	a	c	a	c	c	a	Yes	Yes	c	c	c	c	c	c	a	a	Yes	Yes	Yes	Yes	Yes
787	Mada Nagla	117278	Yes	Yes	c	b	c	c	Yes	Yes	Yes	c	c	c	c	c	c	c	Yes	Yes	Yes	Yes	Yes	Yes
788	Milak Pipalsana	117279	Yes	a	c	a	a	c	c	Yes	Yes	c	c	c	c	c	c	a	c	Yes	Yes	Yes	Yes	Yes
789	Dhalliya	117280	Yes	Yes	c	a	c	c	b	Yes	Yes	c	c	c	c	c	c	c	Yes	c	Yes	Yes	Yes	Yes
790	Abdullah Nagar	117281	Yes	a	c	a	c	c	b	Yes	Yes	c	c	c	c	c	c	a	c	Yes	Yes	Yes	Yes	Yes
791	Adil Nagar	117282	Yes	a	c	b	c	c	a	Yes	Yes	c	b	c	c	c	c	a	c	Yes	Yes	Yes	Yes	Yes
792	Mundi	117283	Yes	Yes	a	b	a	a	Yes	Yes	Yes	c	a	c	a	c	c	Yes	a	Yes	Yes	Yes	Yes	Yes
793	Udaipur Jagir	117284	Yes	Yes	a	a	a	a	Yes	Yes	Yes	c	a	c	a	c	c	Yes	Yes	Yes	Yes	Yes	Yes	Yes
794	Jiwai Jadid	117285	Yes	Yes	a	b	a	a	Yes	Yes	Yes	c	a	c	a	c	c	Yes	Yes	Yes	Yes	Yes	Yes	Yes
795	Khanpur Jadid	117286	Yes	Yes	a	a	a	Yes	Yes	Yes	Yes	c	a	c	a	c	c	Yes	Yes	Yes	Yes	Yes	Yes	Yes

**Census of India 2011- Village Directory
Amenities and Land use (As in 2009)**

Name of District:-Rampur Location Code No:-136

Name of CD Block:-Milak- Location CodeNo:-0054

Sr. No.	Name village	Location code no.	Land Use											Land Use						Name of three most important commodities manufactured	
			Nearest Town	Area under different types of land use (in hectares rounded up to one decimal place)										Area irrigated by source (in hectare).							
				Name	Distance range code i.e. a. for < 5 Kms. b. for 5-10 Kms and c. for 10+ kms.	Forests	Area under Non-agricultural Uses	Barren and Uncultivable land	Permanent Pastures and Other Grazing Lands	Land Under Miscellaneous Tree Crops etc.	Culturable Waste Land	Fallow lands other than current fallows	Current Fallows	Net Area Sown	Total Irrigated Land Area	Total Un-irrigated Land Area	Canals (C)	Wells/Tube-wells(W/TW)	Tanks/Lakes(T/L)		Water Falls(WF)
102	103	104	105	106	107	108	109	110	111	112	113	114	115	116	117	118	119	120	121	122	
754	Chakia Hayat Na	117245	RAMPUR	c	0	41.2	0	0	0	0.5	0	0	207.1	207.1	0	0	207.1	0	0	0	Cane
755	Mohammadpur	117246	RAMPUR	c	0	18.1	0	0	0	0.2	0	0.7	88.1	84.2	3.9	0	84.2	0	0	0	Cane
756	Sahu Nagla	117247	RAMPUR	c	0	8.4	0	0	0.4	0.4	0	0.5	46.8	46.8	0	0	46.8	0	0	0	Cane
757	Shadi Nagar	117248	RAMPUR	c	0	22.6	0	0	0.5	0.1	0	0	112.4	110.3	2.1	0	110.3	0	0	0	Cane
758	Kotra	117249	RAMPUR	c	0	20	0	0	0	0	0	0.7	129.4	124	5.4	0	124	0	0	0	Cane
759	Bara Khas	117250	RAMPUR	c	0	22.4	0	0	1.8	0	0	0.6	137.4	137.4	0	0	137.4	0	0	0	Cane
760	Harjipur	117251	RAMPUR	c	0	9.2	0	0	0	0	0	0.7	84.3	84.3	0	0	84.3	0	0	0	Cane
761	Mirzapur Chakar	117252	RAMPUR	c	0	16.3	0	0	0.3	0.1	0	0.8	138.9	138.9	0.1	0	138.8	0	0	0	Cane
762	Patna	117253	RAMPUR	c	0	12.3	0	0	0.5	0	0	1.4	120.6	120.6	0	0	120.6	0	0	0	Cane
763	Milak Mohd. Ba	117254	RAMPUR	c	0	16.8	0	0	0	0	0	0	54.3	54.3	0	0	54.3	0	0	0	Cane
764	Nagli Bhagwant	117255	RAMPUR	c	0	16.3	0	0	0	0	0	1.8	54.6	54.6	0	0	54.6	0	0	0	Cane
765	Kothi Baghbara	117256	RAMPUR	c	0	0	0	0	21.1	0	0	0.1	12.2	11.9	0.3	0	11.9	0	0	0	
766	Suhag Nagla	117257	RAMPUR	c	0	22.3	0	0	0	0	0	0.6	171.3	170.6	0.7	0	170.6	0	0	0	Cane
767	Swar Khurd (Sua)	117258	RAMPUR	c	0	35.3	0	0	0	0.3	0	0.6	193.7	193.5	0.2	0	193.5	0	0	0	Cane
768	Janu Nagar	117259	RAMPUR	c	0	67.9	0	0	0	0	0	0.8	206.1	206.1	0	0	206.1	0	0	0	Cane
769	Kaga Nagla	117260	RAMPUR	c	0	20.3	0	0	0	0	0	0.4	110.4	110	0.4	0	110	0	0	0	Cane
770	Simaria	117261	RAMPUR	c	0	38.8	0	0	0	0.3	0	1.4	272.9	272.4	0.6	0	272.4	0	0	0	Cane
771	Shivnagar Ganga	117262	RAMPUR	c	0	18.7	0	0	0	0	0	0	114.5	114.5	0	0	114.5	0	0	0	sugar
772	Ganga Pur Kadin	117263	RAMPUR	c	0	43.2	0	0	0	0	0	0	203.2	203.2	0	0	203.2	0	0	0	sugar
773	Faiznagar	117264	RAMPUR	c	0	8.8	0	0	0	0	0	0	59.7	59.7	0	0	59.7	0	0	0	sugar
774	Ram Nagaria	117265	RAMPUR	c	0	26	0	0	0	0	0	0	128	128	0	0	128	0	0	0	sugar
775	Khempur	117266	RAMPUR	c	0	12	0	0	0	0	0	0	67.6	67.6	0	0	67.6	0	0	0	sugar
776	Mohammad Nag	117267	RAMPUR	c	0	39.8	0	0	0	0	0	0	179.4	179.4	0	0	179.4	0	0	0	sugar
777	Rehsaina	117268	RAMPUR	c	0	39.1	0	0	0	0	0	0	220.9	220.9	0	0	220.9	0	0	0	sugar
778	Dharpur	117269	RAMPUR	c	0	16	0	0	3.1	0	0	0	132	132	0	0	132	0	0	0	Cane
779	Girdharpur	117270	RAMPUR	c	0	5.9	0	0	0.1	0	0	0	57.4	57.4	0	0	57.4	0	0	0	Cane
780	Mubarakpur	117271	RAMPUR	c	0	49	0	0	5.2	0	2.8	0	363.5	360.4	3.1	0	360.4	0	0	0	
781	Pipalya Raizada	117272	MILAK	c	0	68.3	0	0	0	0	0	0	104.2	103	1.2	0	0	0	0	0	103
782	Lakhimpur Bhik	117273	MILAK	c	0	15	0	0	0	0	0	0	120.8	120.8	0	0	0	0	0	0	121
783	Narkhera	117274	MILAK	c	0	42.6	0	0	0	0	0	0	302	301.2	0.8	0	0	0	0	0	301
784	Nipania	117275	RAMPUR	c	0	46.7	0	5.3	0	0	0	0	446.4	443.9	2.5	0	443.9	0	0	0	Cane
785	Khanpur Qadim	117276	RAMPUR	c	0	4.9	0	0	0.3	0	0	0	61.1	61.1	0	0	61.1	0	0	0	Cane
786	Sayeedabad	117277	RAMPUR	c	0	9.6	0	0	1.7	0	0	0	67.8	67.8	0	0	67.8	0	0	0	Cane
787	Mada Nagla	117278	MILAK	c	0	49.9	0	0	0	0	0	0	188.6	188.5	0.1	0	0	0	0	0	189
788	Milak Pipalsana	117279	MILAK	c	0	5.5	0	0	0	0	0	0	27.3	27.1	0.2	0	0	0	0	0	27.1
789	Dhalliya	117280	MILAK	c	0	20.5	0	0	0	0	0	0	185.3	184.4	0.9	0	0	0	0	0	184
790	Abdullah Nagar	117281	MILAK	c	0	10.2	0	0	0	0	0	0	60	59.5	0.5	0	0	0	0	0	59.5
791	Adil Nagar	117282	MILAK	c	0	7.1	0	0	0	0	0	0	71.6	71	0.5	0	0	0	0	0	71
792	Mundi	117283	KEMARI	a	0	14.4	0	0	0	0.7	0	1.4	171	171	0	48.5	122.4	0	0	0	
793	Udaipur Jagir	117284	KEMARI	a	0	19.4	0	0	0	0	0	1.2	131.3	131.3	0	98.4	32.9	0	0	0	
794	Jiwai Jadid	117285	KEMARI	a	0	21.6	0	0	0	0	0	0.2	209.7	209.7	0	22.4	187.3	0	0	0	
795	Khanpur Jadid	117286	KEMARI	a	0	31.4	0	0	0	1.2	0	5.3	237.6	228.8	8.9	0	228.8	0	0	0	

Census of India 2011- Village Directory

Amenities and Land use (As in 2009)

Name of District:-Rampur Location CodeNo:-136

Name of CD Block:-Milak- Location CodeNo:-0054

Sr.No.	Name village	Location code no.	Total area of the village (in hectares rounded up to one decimal place)	Total population (2011 census)	Number of households (2011 census)	Number of educational amenities available. (If not available within the village , the distance range code viz; a for < 5 Kms, b for 5-10 Kms and c for 10+ kms of nearest place where facility is available is given).														
						Pre-Primary school (PP)	Primary school (P)	Middle school (M)	Secondary School (S)	Senior Secondary school (SS)	Degree college of arts, science & commerce (ASC)	Engineering college(EC)	Medical college (MC)	Management institute (MI)	Polytechnic (Pt)	Vocational training school/ITI	Non-formal training centre (NFTC)	Special school for disabled (SSD)	Others (specify)	
1	2	3	4	5	6	7	8	9	10	11	12	13	14	15	16	17	18	19	20	
796	Hinga Nagla	117287	247.5	2170	389	1	2	1	b	c	c	c	c	c	c	c	c	c	c	
797	Panjawa	117288	128.8	862	135	a	1	a	a	a	c	c	c	c	c	c	c	c	c	
798	Gadhiya Hinga N	117289	119.5	715	126	b	2	b	b	c	c	c	c	c	c	c	c	c	c	
799	Tumariya	117290	105.9	393	68	a	a	a	b	b	c	c	c	c	c	c	c	c	c	
800	Halu Nagar	117291	222.9	1246	229	b	b	b	a	a	c	c	c	c	c	c	c	c	c	
801	Sunar Khera	117292	94.5	741	145	a	1	a	a	a	c	c	c	c	c	c	c	c	c	
802	Megha Nagla Jac	117293	180.4	1543	257	a	1	a	a	a	c	c	c	c	c	c	c	c	c	
803	Ras Dandia	117294	344.4	1886	312	1	4	2	1	a	c	c	c	c	c	c	c	c	c	
804	Bhaunrka	117295	311.6	2633	443	1	4	1	1	c	c	c	c	c	c	c	c	c	c	
805	Bhaunrki	117296	230	1839	311		1													
806	Patti Basantpur	117297	140.9	951	162	c	1													
807	Hurmat Nagar	117298	273.7	2156	358	1	2													
808	Manona	117299	357.9	1874	329	c	1													
809	Dhemri (Dhemr	117300	136.6	1209	165	c	1													
810	Chandpura Jadid	117301	232	1353	195	c	1	1												
811	Gulamganj	117302	153.3	1066	192	c	1													
812	Rustampur	117303	132.2	978	168	c	1													
813	Chainpur	117304	314.8	1773	311	c	1													
814	Gadhiya Harsu N	117305	286.6	1947	290	c	1	1												
815	Harsu Nagla	117306	169.1	1038	161		1	1	1	1										
816	Qaziapura	117307	185.5	947	160	c	1													
817	Barhpura	117308	113.5	620	100	c	1													
818	Hardua	117309	304.2	2173	339	1	2	1	1	b	c	c	c	c	c	c	c	c	c	
819	Purnapur	117310	215	971	173	1	1	a	b	b	c	c	c	c	c	c	c	c	c	
820	Hardaspur	117311	213.4	1272	251	a	1	1			c	c	c	c	c	c	c	c	c	
821	Jagatpur	117312	180.9	1360	213	1	2	a	c	c	c	c	c	c	c	c	c	c	c	
822	Deori Khurd	117313	158.2	542	94	a	a	a	a	c	c	c	c	c	c	c	c	c	c	
823	Kapneri	117314	299.4	2246	400	1	1	1	a	c	c	c	c	c	c	c	c	c	c	
824	Mujhiana	117315	282.1	1774	257	a	1	a	a	c	c	c	c	c	c	c	c	c	c	
825	Silai Baragaon (S	117316	741.5	4950	766	1	2	1	1	c	c	c	c	c	c	c	c	c	c	
826	Kewalpur	117317	100	1069	153	a	1	a	a	c	c	c	c	c	c	c	c	c	c	
827	Inayatpur	117318	148.7	825	149	a	1	a	a	c	c	c	c	c	c	c	c	c	c	
828	Bhojipura	117319	365.1	1962	306	b	1	1	c	c	c	c	c	c	c	c	c	c	c	
829	Himmatganj	117320	133.4	785	109	a	1	a	c	c	c	c	c	c	c	c	c	c	c	
830	Kalyanpur	117321	266.4	2363	365	1	2	1	b	b	c	c	c	c	c	c	c	c	c	
831	Devri Buzurg	117322	296.8	1455	254	b	1	1	b	b	c	c	c	c	c	c	c	c	c	
832	Simra	117323	179.6	1072	193	a	1	a	a	b	c	c	c	c	c	c	c	c	c	
833	Jagdishpur	117324	82.6	244	43	a	a	b	b	c	c	c	c	c	c	c	c	c	c	
834	Sihari	117325	504	3130	532	1	3	2	b	b	c	c	c	c	c	c	c	c	c	
835	Duli Chandpur	117326	170.3	621	96	a	1	a	b	b	c	c	c	c	c	c	c	c	c	
836	Khamria	117327	301	2605	478	1	2	1	a	a	b	c	c	c	c	c	c	c	b	
837	Gularia Bhat	117328	137.1	535	100	a	1	a	a	a	b	c	c	c	c	c	c	c	b	
838	Bakenia Bhat (B	117329	167.1	783	138	a	1	a	a	b	c	c	c	a	c	c	c	c	c	
839	Rathaunda	117330	305.9	2679	509	1	2	1		b	c	c	c	c	c	c	c	c	b	
840	Puraina Jadid	117331	245.7	1787	343	a	1	1	a	a	b	c	c	c	c	c	c	c	b	
841	Rajpura	117332	209.4	1138	207	1	a	a	a	b	c	c	c	c	c	c	c	c	b	
842	Gahluiya	117333	170.6	1039	173	a	1	a	a	a	b	c	c	c	c	c	c	c	b	
843	Aimi	117334	405.7	2666	465	1	2	1	a	a	b	c	c	c	c	c	c	c	b	
844	Sirsa	117335	179.5	609	95	b	1	1	1	b	b	c	c	c	c	c	c	c	b	
845	Chichauli	117336	185.1	873	130	a	1	a	a	a	c	c	c	c	c	c	c	c	c	
846	Singra	117337	313.5	2581	434	1	2	2	b	b	c	c	c	c	c	c	c	c	c	

Census of India 2011- Village Directory

Amenities and Land use (As in 2009)

Name of District:-Rampur Location Code No:-136

Name of CD Block:-Milak- Location CodeNo:-0054

Sr. No.	Name village	Location code no.	Number of Medical Amenities available. (If not available within the village , the distance range code viz: a for < 5 Kms, b for 5-10 Kms and c for 10+ kms of nearest place where facility is available is given).										Number of Non-Government Medical Amenities available.								
			Community health centre (CHC)	Primary health centre (PHC)	Primary health sub centre (PHS)	Maternity and child welfare centre (MCWC)	T.B. clinic (TBC)	Hospital-allopathic (HA)	Hospital-alternative medicine (HO)	Dispensary (D)	Veterinary hospital (VH)	Mobile health clinic (MHC)	Family welfare centre (FWC)	Charitable non Govt. hospital/Nursing home.	Medical practitioner with MBBS Degree	Medical practitioner with other degree	Medical practitioner with no degree	Traditional practitioner and faith healer	Medicine Shop	Others	
1	2	3	21	22	23	24	25	26	27	28	29	30	31	32	33	34	35	36	37	38	
796	Hinga Nagla	117287	c	c	a		1	c	a	a	a	a	a	c	0	0	0	0	0	0	0
797	Panjawa	117288	c	c	a	c	c	a	a	a	a	a	a	c	0	0	0	0	0	0	0
798	Gadhiya Hinga N	117289	c	b	b		c	a				a	c	0	0	0	0	0	0	0	0
799	Tumariya	117290	c	c	a	c	c	a	a	a	a	a	a	c	0	0	0	0	0	0	0
800	Halu Nagar	117291	c	a	b	c	c	a				a	c	0	0	0	0	0	0	0	0
801	Sunar Khera	117292	c	a	b	c	c	a				a	c	0	0	0	0	0	0	0	0
802	Megha Nagla Jac	117293	c	a	b		1	c	a			a	c	0	0	0	0	0	0	0	0
803	Ras Dandia	117294	c	a	b		1	c	a			a	c	0	0	0	0	0	0	0	0
804	Bhaunrka	117295	c		1	b		1	c	a			c	0	0	0	0	0	0	0	0
805	Bhaunrki	117296	c					1						0	0	0	0	0	0	0	0
806	Patti Basantpur	117297	c											0	0	0	0	0	0	0	0
807	Hurmat Nagar	117298	c					1						0	0	0	0	0	0	0	0
808	Manona	117299	c					1						0	0	0	0	0	0	0	0
809	Dheemri (Dhemr	117300	c	c	c	c	c	c	c	c	c	c	c	0	0	0	0	0	0	0	0
810	Chandpura Jadid	117301	c											0	0	0	0	0	0	0	0
811	Gulamganj	117302	c											0	0	0	0	0	0	0	0
812	Rustampur	117303	c											0	0	0	0	0	0	0	0
813	Chainpur	117304	c					1						0	0	0	0	0	0	0	0
814	Gadhiya Harsu N	117305	c					1						0	0	0	0	0	0	0	0
815	Harsu Nagla	117306	c					1						0	0	0	0	0	0	0	0
816	Qaziapura	117307	c	c	c	c	c	c	c	c	c	c	c	0	0	0	0	0	0	0	0
817	Barhpura	117308	c		1		1							0	0	0	0	0	0	0	0
818	Hardua	117309	b	c	b		1	c	c			c	b	c	0	0	0	0	0	0	0
819	Purnapur	117310	c	c	a	c	c	c	c	c	c	b	c	0	0	0	0	0	1	0	0
820	Hardaspur	117311	c	c	a	c	c	c	c	c	c	b	c	0	0	0	0	0	0	0	0
821	Jagatpur	117312	c	c	c	c	c	c	c	c	c	c	c	0	0	0	0	0	0	0	0
822	Deori Khurd	117313	c	c	a	a	c	c	c	c	c	c	c	0	0	0	0	0	0	0	0
823	Kapneri	117314	c	c	a		1	c	c	c	c	c	c	0	0	0	0	0	0	0	0
824	Mujhiana	117315	c	c	a		1	c	c			c	a	c	0	0	0	0	1	0	0
825	Silai Baragaon (S	117316	c	c	c		1	c	c			e	c	c	0	0	0	0	2	0	0
826	Kewalpur	117317	c	c	c	c	c	c	c	c	c	c	c	0	0	0	0	0	1	0	0
827	Inayatpur	117318	c	c	a	c	c	c	c	c	c	a	c	0	0	0	0	0	1	0	0
828	Bhojipura	117319	c	c	b		1	c	c			c	c	0	0	0	0	0	0	0	0
829	Himmatganj	117320	c	c	c	c	c	c	c	c	c	c	c	0	0	0	0	0	0	0	0
830	Kalyanpur	117321	b	b	b		1	b	b		b	b	b	b	0	0	0	0	0	0	0
831	Devri Buzurg	117322	b	b	b	b	b	b	b	b	b	b	b	b	0	0	0	0	0	0	0
832	Simra	117323	c	b		c	c	b	a	b	b	b	c	0	0	0	0	0	0	0	0
833	Jagdishpur	117324	c	b	a	c	c					b	b	0	0	0	0	0	0	0	0
834	Sihari	117325	c	b	a		1	c		1	c	a	c	0	0	0	0	2	0	0	0
835	Duli Chandpur	117326	c	b	a	c	c	c	a	a	b	b	c	0	0	0	0	0	0	0	0
836	Khamria	117327	b	b	a		1	b	b		a	a	b	0	0	0	0	0	1	0	0
837	Gularia Bhat	117328	b	b	a	b	b	b	a	a	b	a	b	0	0	0	0	0	0	0	0
838	Bakenia Bhat (B	117329	b	b	a	b	b	b	b	a	b	a	b	0	0	0	0	0	0	0	0
839	Rathaunda	117330	b	b	a		1	b	b				b	0	0	0	0	0	0	0	0
840	Puraina Jadid	117331	b	b	a		1	b	b		b	b	b	0	0	0	0	0	1	0	0
841	Rajpura	117332	b	b		1	b	b	b	a	b	a	b	0	0	0	0	0	1	0	0
842	Gahluiya	117333	b	b	b	b	b	b	b	a	b	a	b	0	0	0	0	0	0	0	0
843	Aimi	117334	b	b	a		1	b	b		b	a	b	0	0	0	0	0	1	0	0
844	Sirsa	117335	b	b	b	b	b	b	a	b	b	a	b	0	0	0	0	1	0	0	0
845	Chichauli	117336	b	b	b	b	c	b	b	b	b	b	b	0	0	0	0	0	0	0	0
846	Singra	117337	b	b	b		1	c	b		b	b	b	0	0	0	0	0	0	0	0

Census of India 2011- Village Directory

Amenities and Land use (As in 2009)

Name of District:-Rampur Location Code No:-136

Name of CD Block:-Milak- Location CodeNo:-0054

Sr.No.	Name village	Location code no.	Availability of drinking water - Yes / No								Availability of toilet & others Yes / No			
			Tap water (Treated/Untreated)	Well water (Covered / Uncovered well)	Hand Pump	Tube wells / Bore well	Spring	River / Canal	Tank/ Pond / Lake	Others	Community toilet including bath.	Community toilet excluding bath.	Rural sanitary mat or sanitary hardware outlet available near the village.	Community bio- gas or recycle of waste for productive use.
1	2	3	39	40	41	42	43	44	45	46	47	48	49	50
796	Hinga Nagla	117287	Yes	No	Yes	No	No	Yes	Yes	No	No	No	No	No
797	Panjawa	117288	Yes	No	Yes	No	No	Yes	Yes	No	No	No	No	No
798	Gadhiya Hinga N	117289	No	No	Yes	No	No	Yes	Yes	No	No	No	No	No
799	Tumariya	117290	Yes	No	Yes	No	No	No	No	No	No	No	No	No
800	Halu Nagar	117291	No	No	Yes	No	No	Yes	Yes	No	No	No	No	No
801	Sunar Khera	117292	No	Yes	Yes	No	No	Yes	Yes	No	No	No	No	No
802	Megha Nagla Jac	117293	No	No	Yes	No	No	Yes	Yes	No	No	No	No	No
803	Ras Dandia	117294	No	No	Yes	No	No	Yes	Yes	No	No	No	No	No
804	Bhaunrka	117295	No	No	Yes	No	No	Yes	Yes	No	No	No	No	No
805	Bhaunrki	117296	Yes	No	Yes	Yes	No	Yes	Yes	No	No	No	No	No
806	Patti Basantpur	117297	Yes	No	Yes	Yes	No	Yes	Yes	No	No	No	No	No
807	Hurmat Nagar	117298	Yes	No	Yes	Yes	No	Yes	Yes	No	No	No	No	No
808	Manona	117299	Yes	No	Yes	No	No	No	Yes	No	No	No	No	No
809	Dhemri (Dhemr	117300	Yes	No	Yes	No	No	Yes	Yes	No	No	No	No	No
810	Chandpura Jadid	117301	Yes	No	Yes	No	No	Yes	Yes	No	No	No	No	No
811	Gulamganj	117302	Yes	No	Yes	No	No	No	No	No	No	No	No	No
812	Rustampur	117303	Yes	No	Yes	No	No	Yes	Yes	No	No	No	No	No
813	Chainpur	117304	Yes	No	Yes	No	No	Yes	Yes	No	No	No	No	No
814	Gadhiya Harsu N	117305	Yes	No	Yes	No	No	Yes	Yes	No	No	No	No	No
815	Harsu Nagla	117306	Yes	No	Yes	No	No	Yes	Yes	No	No	No	No	No
816	Qaziapura	117307	Yes	No	Yes	No	No	Yes	Yes	No	No	No	No	No
817	Barhpura	117308	Yes	No	Yes	No	No	No	Yes	No	No	No	No	No
818	Hardua	117309	No	Yes	Yes	No	No	Yes	Yes	No	No	No	Yes	No
819	Purnapur	117310	No	Yes	Yes	No	No	Yes	Yes	No	No	No	No	No
820	Hardaspur	117311	No	Yes	Yes	No	No	Yes	Yes	No	No	No	Yes	No
821	Jagatpur	117312	No	No	Yes	Yes	No	Yes	Yes	No	No	No	No	No
822	Deori Khurd	117313	No	Yes	Yes	No	No	No	No	No	No	No	No	No
823	Kapneri	117314	No	Yes	Yes	No	No	Yes	Yes	No	No	No	No	No
824	Mujhiana	117315	No	Yes	Yes	No	No	Yes	Yes	No	No	No	Yes	No
825	Silai Baragaon (S	117316	No	No	Yes	No	No	No	Yes	No	No	No	Yes	No
826	Kewalpur	117317	No	Yes	Yes	No	No	Yes	Yes	No	No	No	Yes	No
827	Inayatpur	117318	No	Yes	Yes	No	No	Yes	Yes	No	No	No	Yes	No
828	Bhojipura	117319	No	No	Yes	Yes	No	Yes	Yes	No	No	No	No	No
829	Himmatganj	117320	No	No	Yes	Yes	No	No	No	No	No	No	No	No
830	Kalyanpur	117321	No	No	Yes	Yes	No	Yes	Yes	No	No	No	No	No
831	Devri Buzurg	117322	No	No	Yes	Yes	No	Yes	Yes	No	No	No	No	No
832	Simra	117323	Yes	No	Yes	No	No	No	No	No	No	No	No	No
833	Jagdishpur	117324	Yes	No	Yes	No	No	No	No	No	No	No	No	No
834	Sihari	117325	Yes	No	Yes	No	No	No	No	No	No	No	No	No
835	Duli Chandpur	117326	Yes	No	Yes	No	No	No	No	No	No	No	No	No
836	Khamria	117327	No	Yes	Yes	No	No	Yes	Yes	No	No	No	Yes	No
837	Gularia Bhat	117328	No	Yes	Yes	No	No	No	Yes	No	No	No	Yes	No
838	Bakenia Bhat (B	117329	No	No	Yes	Yes	No	No	Yes	No	No	No	Yes	No
839	Rathaunda	117330	No	Yes	Yes	No	No	Yes	Yes	No	No	No	Yes	No
840	Puraina Jadid	117331	No	No	Yes	Yes	No	No	Yes	No	No	No	Yes	No
841	Rajpura	117332	No	No	Yes	No	No	No	Yes	No	No	No	Yes	No
842	Gahluiya	117333	No	No	Yes	Yes	No	Yes	Yes	No	No	No	Yes	No
843	Aimi	117334	No	No	Yes	Yes	No	Yes	Yes	No	No	No	Yes	No
844	Sirsa	117335	No	No	Yes	No	No	No	No	No	No	No	Yes	No
845	Chichauli	117336	No	No	Yes	No	No	No	Yes	No	No	No	No	No
846	Singra	117337	No	No	Yes	No	No	Yes	Yes	No	No	No	No	No

Census of India 2011- Village Directory

Amenities and Land use (As in 2009)

Name of District:-Rampur Location Code No:-136

Name of CD Block:-Milak- Location CodeNo:-0054

Sr.No.	Name village	Location code no.	Communication and transport facilities (If amenities available code -Yes is given except for Village Pin Code ,If not available within the village , the distance range code viz; a for < 5 Kms, b for 5-10 Kms and c for 10+ kms of nearest place where facility is available is given).																
			Post office(PO)	Sub post office (SPO)	Post & Telegraph office (P&TO)	Village Pin Code	Telephones (Land lines)	Public call office (PCO)	Mobile phone coverage	Internet cafes/ Common service centre (CSC)	Private courier facility	Bus service (Public & Private)	Railway stations	Auto/Modified Autos	Taxis and Vans	Tractors	Cycle-pulled rickshaws(Manual & Machine driven)	Carts driven by animals	Sea /River ferry service
1	2	3	51	52	53	54	55	56	57	58	59	60	61	62	63	64	65	66	67
796	Hinga Nagla	117287	c	a	c		Yes	Yes	Yes	c	c	a	c	c	c	Yes	Yes	Yes	
797	Panjawa	117288	c	a	c		Yes	Yes	Yes	c	c	a	c	c	c	Yes	Yes	Yes	
798	Gadhiya Hinga N	117289	c		c		b	b	Yes	c	c	b	c					Yes	
799	Tumariya	117290	c	a	c		Yes	Yes	Yes	c	c	a	c	c	c	Yes	Yes	Yes	
800	Halu Nagar	117291	b	a	b		Yes	a	Yes	c	c	a	b		c			Yes	
801	Sunar Khera	117292	b	a	b				Yes	c	c	Yes	b		c			Yes	
802	Megha Nagla Jac	117293	b	a	b		Yes	a	Yes	c	c	a	b		c			Yes	
803	Ras Dandia	117294	b	a	b		Yes	Yes	Yes	c	c	Yes	b		c			Yes	
804	Bhaunrka	117295	c	Yes	c		Yes	b	Yes	c	c	Yes	c		c			Yes	
805	Bhaunrki	117296	c						Yes									Yes	
806	Patti Basantpur	117297	c						Yes									Yes	
807	Hurmat Nagar	117298	c						Yes									Yes	
808	Manona	117299	c						Yes									Yes	
809	Dhemri (Dhemr)	117300	c	c	c		c	c	Yes	c	c	c	c	c	c	c	c	c	c
810	Chandpura Jadid	117301	c						Yes									Yes	
811	Gulamganj	117302	c						Yes										
812	Rustampur	117303	c						Yes										
813	Chainpur	117304	c						Yes									Yes	
814	Gadhiya Harsu N	117305	c						Yes									Yes	
815	Harsu Nagla	117306	c						Yes									Yes	
816	Qaziapura	117307	c	c	c		c	c	Yes	c	c	c	c	c	c	c	c	Yes	
817	Barhpura	117308	c						Yes									Yes	
818	Hardua	117309		a	c		c	c	Yes	c	c	c	c	c	c	Yes		Yes	
819	Purnapur	117310	c	a	c				Yes	c	a	c	c		Yes	Yes	Yes	Yes	
820	Hardaspur	117311	c	a	c				Yes		c	c	c	c	Yes	Yes	Yes	Yes	
821	Jagatpur	117312	c	a	c		c	c	Yes	c	c	c	c	c	c	Yes	c	Yes	
822	Deori Khurd	117313	a	a	c				Yes		a	c			Yes	Yes	Yes	Yes	
823	Kapneri	117314	c	a	c				Yes	c	a	c	c	Yes	Yes	Yes	Yes	Yes	
824	Mujhiana	117315	c	a	c				Yes		c	c	c	c	Yes	a	Yes	Yes	
825	Silai Baragaon (S	117316	c	Yes	c				Yes	c	c	b	c	c	b	Yes	Yes	Yes	
826	Kewalpur	117317			c		c	c	Yes	c	c	c	c	c	a	Yes	a	Yes	
827	Inayatpur	117318	c	a	c		a	a	Yes	c	c	c	c	c	c	Yes	a	Yes	
828	Bhojipura	117319	c	a	c		c	c	Yes	c	c	c	c	c	c	Yes		Yes	
829	Himmatganj	117320	c	a	c		c	c	Yes	c	c	c	c	c	c	Yes	c	Yes	
830	Kalyanpur	117321	b	a	b		b	b	Yes	b	b	b	b	b	b	Yes	b	Yes	
831	Devri Buzurg	117322	b	b	b		b	b	Yes	b	b	b	b	b	b	Yes	b	Yes	
832	Simra	117323	c	a	c	243701	a	a	Yes	c	c	Yes	c	c	c	Yes	c	Yes	
833	Jagdishpur	117324	c	a	c	243701	b	b	Yes	c	c	a	c		Yes		Yes	Yes	
834	Sihari	117325	c	a	c	243701			Yes	c	c	Yes	c	c	c	Yes	c	Yes	
835	Duli Chandpur	117326	c	a	c	243701	b	b	Yes	c	c	a	c	c	c	Yes	c	Yes	
836	Khamria	117327	a	a	b		b	b	Yes	b	b	b	b	b	b	Yes		Yes	
837	Gularia Bhat	117328	a	a	b		b	b	Yes	b	b	b	b	b	b	Yes	b	Yes	
838	Bakenia Bhat (B)	117329	b	a	b		b	b	Yes	b	b	a	b	b	b	Yes	b	Yes	
839	Rathaunda	117330	Yes	Yes	b		b	b	Yes	b	b	b	b	b	b	Yes	b	Yes	
840	Puraina Jadid	117331	b	a	b		b	b	Yes	b	b	a	b	b	b	Yes	b	Yes	
841	Rajpura	117332	b	a	b		b	b	Yes	b	b	b	b	b	Yes	Yes	Yes	Yes	
842	Gahluiya	117333	b	a	b		b	b	Yes	b	b	a	b	b	b	Yes		Yes	
843	Aimi	117334	b	a	b		b	b	Yes	b	b	a	b	b	b	Yes		Yes	
844	Sirsa	117335	b	b	b	243701	b	b	Yes	b	c	b	b	b	b	Yes	b	Yes	
845	Chichauli	117336	b	b	b		b	b	Yes	b	b	b	b	b	b			Yes	
846	Singra	117337	b	b	b		b	b	Yes	b	b	b	b	b	b		Yes	Yes	

Census of India 2011- Village Directory

Amenities and Land use (As in 2009)

Name of District:-Rampur Location Code No:-136

Name of CD Block:-Milak- Location CodeNo:-0054

Sr.No.	Name village	Location code no.	Village connected to highways,village roads, banks & credit societies (If amenities available code -Yes is given, If not available within the village , the distance range code viz; a for < 5 Kms, b for 5-10 Kms and c for 10+ kms of nearest place where facility is available is given).												
			Connected to national highway(NH)	Connected to state highway(SH)	Connected to major district road (MDR)	Connected to others district road	Pucca roads	Kutchcha roads	Water bounded macadam(WBM) roads	Navigable waterway (river/canal)(NW)	Footpaths (FP)	Commercial & Co-operative Banks	ATM	Agricultural Credit Societies	
1	2	3	68	69	70	71	72	73	74	75	76	77	78	79	
796	Hinga Nagla	117287	c	c	Yes	Yes	a	Yes	Yes		Yes	a	c	a	
797	Panjawa	117288	c	c	Yes	Yes	a	Yes	Yes		Yes	a	c	a	
798	Gadhiya Hinga N	117289	c	b	Yes	Yes	Yes	Yes	Yes		Yes	b	c	c	
799	Tumariya	117290	c	c	Yes	Yes	a	Yes	Yes		Yes	a	c	a	
800	Halu Nagar	117291	c	a	a	Yes	Yes	Yes	Yes		Yes	a	c	b	
801	Sunar Khera	117292	c	a	a		a	Yes	Yes		Yes	a	c	b	
802	Megha Nagla Jac	117293	c	a	a	Yes	Yes	Yes	Yes		Yes	a	c	b	
803	Ras Dandia	117294	c	Yes	Yes	Yes	Yes	Yes	Yes		Yes	Yes	c	b	
804	Bhaunrka	117295	c	b	Yes	Yes	Yes	Yes	Yes		Yes	b	c	c	
805	Bhaunrki	117296	c	c	c	Yes					Yes	c	c	c	
806	Patti Basantpur	117297	c	c	c	c					Yes	c	c	c	
807	Hurmat Nagar	117298	c			Yes					Yes	c	c	c	
808	Manona	117299	c	c	c	Yes					Yes	c	c	c	
809	Dhemri (Dhemr	117300	c	c	c	Yes					Yes	c	c	c	
810	Chandpura Jadid	117301	c	c	c	Yes					Yes	c	c	c	
811	Gulamganj	117302	c	c	c	Yes					Yes	c	c	c	
812	Rustampur	117303	c	c	c	c					Yes	c	c	c	
813	Chainpur	117304	c	c	c	Yes					Yes	c	c	c	
814	Gadhiya Harsu N	117305	c	c	c	Yes					Yes	c	c	c	
815	Harsu Nagla	117306	c	c	c	Yes					Yes	c	c	c	
816	Qaziapura	117307	c	c	c	c					Yes	c	c	c	
817	Barhpura	117308	c	c	c	c					Yes	c	c	c	
818	Hardua	117309	c	c	c	Yes	Yes	Yes			Yes	c	c	b	
819	Purnapur	117310	c		a			Yes		Yes	Yes	c	c	c	
820	Hardaspur	117311	c	c	c	Yes	Yes	Yes			Yes	a	c	c	
821	Jagatpur	117312	c	c	c	Yes	c	c	c		Yes	c	c	a	
822	Deori Khurd	117313	c	c		Yes	Yes	Yes			Yes	c	c	a	
823	Kapneri	117314	c	c	c	Yes	Yes	Yes			Yes	a	c	c	
824	Mujhiana	117315	c	c	c	Yes	Yes	Yes			Yes	a	c	a	
825	Silai Baragaon (S	117316	c	c	b	Yes	Yes	Yes			Yes	c	c	c	
826	Kewalpur	117317	c	c	c	Yes	Yes	Yes			Yes	a	c	a	
827	Inayatpur	117318	c	c	c	c	Yes				Yes	a	c	a	
828	Bhojipura	117319	c	c	a	Yes	Yes				Yes	c	c	b	
829	Himmatganj	117320	c	c	c		c	c	c		Yes	c	c	a	
830	Kalyanpur	117321	c	b	b	Yes	Yes				Yes	c	c	a	
831	Devri Buzurg	117322	c	b	b	Yes	Yes				Yes	c	c	b	
832	Simra	117323	c	c	Yes	Yes		Yes	Yes		Yes	a	c	b	
833	Jagdishpur	117324	c	c	a	a	Yes	Yes	Yes		Yes	b	c	b	
834	Sihari	117325	c	c	Yes	Yes	Yes	Yes	Yes		Yes	a	c	a	
835	Duli Chandpur	117326	c	c	a	a		Yes	Yes		Yes	b	c	b	
836	Khamria	117327	c	b	b	Yes	Yes				Yes	b	b	a	
837	Gularia Bhat	117328	c	b	b		Yes				Yes	b	b	a	
838	Bakenia Bhat (B)	117329	c	b	b		Yes				Yes	b	b	a	
839	Rathaunda	117330	c	b	b	Yes	Yes				Yes	b	b		
840	Puraina Jadid	117331	c	b	b	Yes	Yes				Yes	b	b	a	
841	Rajpura	117332	c	b	b	Yes	Yes				Yes	b	b	a	
842	Gahluiya	117333	c	b	b	Yes	Yes				Yes	b	b	a	
843	Aimi	117334	c	b	b	Yes	Yes				Yes	b	b	a	
844	Sirsa	117335	c	b	b	a		Yes			Yes	b	b	b	
845	Chichauli	117336	c	a	Yes	Yes	Yes	Yes	Yes		Yes	b	c	b	
846	Singra	117337	c	a	Yes	Yes	Yes	Yes	Yes		Yes	b	c	b	

**Census of India 2011- Village Directory
Amenities and Land use (As in 2009)**

Name of District:-Rampur Location Code No:-136

Name of CD Block:-Milak- Location CodeNo:-0054

Sr. No.	Name village	Location code no.	Availability of miscellaneous facilities (If amenities available code -Yes is given, If not available within the village , the distance range code viz; a for < 5 Kms, b for 5-10 Kms and c for 10+ kms of nearest place where facility is available is given).																	Availability of electricity (Yes/No)				
			Self-Help Group (SHG)	Public distribution system (PDS) shop	Mandis / Regular market	Weekly Haat	Agricultural marketing society	Integrated Child Development Scheme (Nutritional Centres)	Anganwadi Centre (Nutritional Centres)	Others (Nutritional Centres)	ASHA (Accredited Social Health Activist)	Community centre with/without TV	Sports Field,	Sports Club / Recreation Centre	Cinema / Video Hall	Public Library	Public Reading Room	Newspaper Supply	Assembly Polling station	Birth & Death Registration Office	Power Supply for Domestic Use (ED)	Power Supply for Agricultural Use (EAG)	Power Supply for Commercial Use (EC)	Power Supply for All Uses (EA)
1	2	3	80	81	82	83	84	85	86	87	88	89	90	91	92	93	94	95	96	97	98	99	100	101
796	Hinga Nagla	117287	Yes	Yes	a	a	a	a	Yes	Yes	Yes	c	a	c	a	c	c	Yes	Yes	Yes	Yes	Yes	Yes	Yes
797	Panjawa	117288	Yes	Yes	a	a	a	Yes	Yes	Yes	Yes	c	a	c	a	c	c	Yes	Yes	Yes	Yes	Yes	Yes	Yes
798	Gadhya Hinga N	117289	Yes	a	c	b	c	Yes	Yes	Yes	Yes	Yes	Yes	Yes	c	Yes	c	Yes	Yes	Yes	Yes	Yes	Yes	Yes
799	Tumariya	117290	Yes	Yes	a	a	a	Yes	Yes	Yes	Yes	c	a	c	a	c	c	a	Yes	Yes	Yes	Yes	Yes	Yes
800	Halu Nagar	117291	Yes	Yes	c	a	c	Yes	Yes	Yes	Yes	Yes	Yes	Yes	c	Yes	b	Yes	Yes	Yes	Yes	Yes	Yes	Yes
801	Sunar Khera	117292	Yes	a	c	a	c	Yes	Yes	Yes	Yes	Yes	Yes	Yes	c	Yes	b	Yes	a	Yes	Yes	Yes	Yes	Yes
802	Megha Nagla Jac	117293	Yes	a	c	a	c	Yes	Yes	Yes	Yes	Yes	Yes	Yes	c	Yes	b	Yes	Yes	Yes	Yes	Yes	Yes	Yes
803	Ras Dandia	117294	Yes	Yes	c	Yes	c	Yes	Yes	Yes	Yes	Yes	Yes	Yes	c	Yes	b	Yes	Yes	Yes	Yes	Yes	Yes	Yes
804	Bhaunrka	117295	Yes	Yes	c	b	c	Yes	Yes	Yes	Yes	Yes	Yes	Yes	c	Yes	Yes	Yes	Yes	Yes	Yes	Yes	Yes	Yes
805	Bhaunrki	117296	Yes	Yes	Yes	Yes	Yes	Yes	Yes	Yes	Yes	Yes	Yes	Yes	Yes	Yes	Yes	Yes	Yes	Yes	Yes	Yes	Yes	Yes
806	Patti Basantpur	117297	Yes	Yes	Yes	Yes	Yes	Yes	Yes	Yes	Yes	Yes	Yes	Yes	Yes	Yes	Yes	Yes	Yes	Yes	Yes	Yes	Yes	Yes
807	Hurmat Nagar	117298	Yes	Yes	Yes	Yes	Yes	Yes	Yes	Yes	Yes	Yes	Yes	Yes	Yes	Yes	Yes	Yes	Yes	Yes	Yes	Yes	Yes	Yes
808	Manona	117299	Yes	Yes	Yes	Yes	Yes	Yes	Yes	Yes	Yes	Yes	Yes	Yes	Yes	Yes	Yes	Yes	Yes	Yes	Yes	Yes	Yes	Yes
809	Dheemri (Dhemr)	117300	Yes	Yes	Yes	Yes	Yes	Yes	Yes	Yes	Yes	Yes	Yes	Yes	Yes	Yes	Yes	Yes	Yes	Yes	Yes	Yes	Yes	Yes
810	Chandpura Jadid	117301	Yes	Yes	Yes	Yes	Yes	Yes	Yes	Yes	Yes	Yes	Yes	Yes	Yes	Yes	Yes	Yes	Yes	Yes	Yes	Yes	Yes	Yes
811	Gulamganj	117302	Yes	Yes	Yes	Yes	Yes	Yes	Yes	Yes	Yes	Yes	Yes	Yes	Yes	Yes	Yes	Yes	Yes	Yes	Yes	Yes	Yes	Yes
812	Rustampur	117303	Yes	Yes	Yes	Yes	Yes	Yes	Yes	Yes	Yes	Yes	Yes	Yes	Yes	Yes	Yes	Yes	Yes	Yes	Yes	Yes	Yes	Yes
813	Chainpur	117304	Yes	Yes	Yes	Yes	Yes	Yes	Yes	Yes	Yes	Yes	Yes	Yes	Yes	Yes	Yes	Yes	Yes	Yes	Yes	Yes	Yes	Yes
814	Gadhya Harsu N	117305	Yes	Yes	Yes	Yes	Yes	Yes	Yes	Yes	Yes	Yes	Yes	Yes	Yes	Yes	Yes	Yes	Yes	Yes	Yes	Yes	Yes	Yes
815	Harsu Nagla	117306	Yes	Yes	Yes	Yes	Yes	Yes	Yes	Yes	Yes	Yes	Yes	Yes	Yes	Yes	Yes	Yes	Yes	Yes	Yes	Yes	Yes	Yes
816	Qaziapura	117307	Yes	c	c	b	c	c	Yes	Yes	Yes	c	c	Yes	c	Yes	Yes	c	Yes	c	Yes	Yes	Yes	Yes
817	Barhpura	117308	Yes	Yes	Yes	Yes	Yes	Yes	Yes	Yes	Yes	Yes	Yes	Yes	c	c	c	Yes	Yes	Yes	Yes	Yes	Yes	Yes
818	Hardua	117309	Yes	Yes	c	a	c	Yes	Yes	Yes	Yes	c	c	c	c	c	c	Yes	Yes	Yes	Yes	Yes	Yes	Yes
819	Purnapur	117310	Yes	Yes	Yes	a	c	Yes	Yes	Yes	Yes	c	Yes	c	c	c	c	a	Yes	Yes	Yes	Yes	Yes	Yes
820	Hardaspur	117311	Yes	Yes	Yes	Yes	Yes	Yes	Yes	Yes	Yes	Yes	Yes	Yes	Yes	Yes	Yes	Yes	Yes	Yes	Yes	Yes	Yes	Yes
821	Jagatpur	117312	Yes	Yes	c	a	c	c	c	Yes	Yes	c	c	c	c	c	c	c	Yes	c	Yes	Yes	Yes	Yes
822	Deori Khurd	117313	Yes	Yes	c	b	c	Yes	Yes	Yes	Yes	c	c	c	c	c	c	Yes	Yes	Yes	Yes	Yes	Yes	Yes
823	Kapneri	117314	Yes	Yes	Yes	Yes	Yes	Yes	Yes	Yes	Yes	Yes	Yes	Yes	Yes	Yes	Yes	Yes	Yes	Yes	Yes	Yes	Yes	Yes
824	Mujhiana	117315	Yes	Yes	c	b	c	Yes	Yes	Yes	Yes	c	c	c	c	c	a	Yes	Yes	Yes	Yes	Yes	Yes	Yes
825	Silai Baragaon (S)	117316	Yes	Yes	b	b	c	Yes	Yes	Yes	Yes	c	c	c	c	c	c	Yes	Yes	Yes	Yes	Yes	Yes	Yes
826	Kewalpur	117317	Yes	Yes	c	b	c	Yes	Yes	Yes	Yes	c	c	c	c	c	c	Yes	Yes	Yes	Yes	Yes	Yes	Yes
827	Inayatpur	117318	Yes	a	c	b	c	Yes	Yes	Yes	Yes	c	c	c	c	c	a	a	Yes	Yes	Yes	Yes	Yes	Yes
828	Bhojipura	117319	Yes	Yes	c	a	c	c	Yes	Yes	Yes	c	c	c	c	c	c	Yes	Yes	Yes	Yes	Yes	Yes	Yes
829	Himmatganj	117320	Yes	Yes	c	a	c	c	c	Yes	Yes	c	c	c	c	c	c	c	Yes	c	Yes	Yes	Yes	Yes
830	Kalyanpur	117321	Yes	Yes	b	Yes	b	b	Yes	Yes	Yes	b	b	b	b	b	b	b	Yes	Yes	Yes	Yes	Yes	Yes
831	Devri Buzurg	117322	Yes	Yes	b	a	b	b	Yes	Yes	b	b	b	b	b	b	b	b	Yes	b	Yes	Yes	Yes	Yes
832	Simra	117323	Yes	Yes	c	a	c	Yes	Yes	Yes	Yes	c	Yes	Yes	Yes	c	c	a	Yes	Yes	Yes	Yes	Yes	Yes
833	Jagdishpur	117324	Yes	Yes	c	b	c	Yes	Yes	Yes	Yes	c	Yes	Yes	c	c	c	Yes	a	a	Yes	Yes	Yes	Yes
834	Sihari	117325	Yes	Yes	c	a	c	Yes	Yes	Yes	Yes	c	Yes	c	c	c	c	Yes	Yes	Yes	Yes	Yes	No	Yes
835	Duli Chandpur	117326	Yes	a	c	b	c	Yes	Yes	Yes	Yes	c	Yes	Yes	c	c	c	b	Yes	Yes	Yes	Yes	Yes	Yes
836	Khamria	117327	Yes	Yes	b	a	b	Yes	Yes	Yes	Yes	b	b	b	b	b	b	b	Yes	Yes	Yes	Yes	Yes	Yes
837	Gularia Bhat	117328	Yes	Yes	b	a	b	b	Yes	Yes	Yes	b	b	b	b	b	b	b	Yes	b	Yes	Yes	Yes	Yes
838	Bakenia Bhat (B)	117329	Yes	Yes	b	b	b	b	Yes	Yes	Yes	b	b	b	b	b	b	b	Yes	b	Yes	Yes	Yes	Yes
839	Rathaunda	117330	Yes	Yes	b	Yes	b	Yes	Yes	Yes	Yes	b	b	b	b	b	b	b	Yes	Yes	Yes	Yes	Yes	Yes
840	Puraina Jadid	117331	Yes	Yes	b	b	b	b	Yes	Yes	Yes	b	b	b	b	b	b	b	Yes	Yes	Yes	Yes	Yes	Yes
841	Rajpura	117332	Yes	Yes	b	b	b	b	Yes	Yes	Yes	b	b	b	b	b	b	b	Yes	b	Yes	Yes	Yes	Yes
842	Gahluiya	117333	Yes	Yes	b	b	b	b	Yes	Yes	Yes	b	b	b	b	b	b	b	Yes	b	Yes	Yes	Yes	Yes
843	Aimi	117334	Yes	Yes	b	b	b	Yes	Yes	Yes	Yes	b	b	b	b	b	b	b	Yes	Yes	Yes	Yes	Yes	Yes
844	Sirsa	117335	Yes	a	b	b	b	b	Yes	Yes	Yes	b	b	b	b	b	b	a	Yes	Yes	Yes	Yes	Yes	Yes
845	Chichauli	117336	Yes	Yes	b	b	b	Yes	Yes	Yes	Yes	Yes	Yes	Yes	Yes	b	Yes	b	Yes	Yes	Yes	Yes	Yes	Yes
846	Singra	117337	Yes	Yes	b	b	b	Yes	Yes	Yes	Yes	Yes	Yes	Yes	Yes	b	Yes	b	Yes	Yes	Yes	Yes	Yes	Yes

**Census of India 2011- Village Directory
Amenities and Land use (As in 2009)**

**Name of District:-Rampur Location Code No:-136
Name of CD Block:-Milak- Location CodeNo:-0054**

Sr. No.	Name village	Location code no.	Land Use												Land Use						Name of three most important commodities manufactured
			Nearest Town	Area under different types of land use (in hectares rounded up to one decimal place)										Area irrigated by source (in hectare).							
				Name	Distance range code i.e. a. for < 5 Kms. b. for 5-10 Kms and c. for 10+ kms.	Forests	Area under Non-agricultural Uses	Barren and Uncultivable land	Permanent Pastures and Other Grazing Lands	Land Under Miscellaneous Tree Crops etc.	Culturable Waste Land	Fallow lands other than current fallows	Current Fallows	Net Area Sown	Total Irrigated Land Area	Total Un-irrigated Land Area	Canals (C)	Wells/Tube-wells(W/TW)	Tanks/Lakes(T/L)	Water Falls(WF)	
102	103	104	105	106	107	108	109	110	111	112	113	114	115	116	117	118	119	120	121	122	
796	Hinga Nagla	117287	KEMARI	a	0	24.2	0	0	0	0.4	0	4.2	218.7	218.7	0	96.2	122.4	0	0	0	
797	Panjawa	117288	KEMARI	a	0	17.6	0	0	0.4	0	0	1.5	109.3	109.3	0.4	82.6	26.6	0	0	0	
798	Gadhiya Hinga N	117289	MILAK	c	0	0	0	0	0	0	0	0	119.5	119.5	0	0	0	0	0	120	
799	Tumariya	117290	KEMARI	b	0	6	0	0	0	0.5	0.3	0.6	98.6	84.4	14.2	0	82.2	2.3	0	0	
800	Halu Nagar	117291	MILAK	c	0	18.8	0	0	0	6	0	0.2	198	198	0	0	0	0	0	198	
801	Sunar Khera	117292	MILAK	c	0	8.6	0	0	0	0.2	0	1.6	84.1	84.1	0	0	0	0	0	84.1	
802	Megha Nagla Jac	117293	MILAK	c	0	15.7	0	0	0	0.4	0	2.2	162.1	162.1	0	0	0	0	0	162	
803	Ras Dandia	117294	MILAK	c	0	33.7	0	0	0	3.6	0	0	307.2	307.2	0	0	0	0	0	307	
804	Bhaunrka	117295	MILAK	c	0	25	0	0	0	1.3	0	0.4	284.9	284.9	0	0	0	0	0	285	
805	Bhaunrki	117296	MILAK	c	0	34.4	0	0	0	0	2.9	0	192.8	192.2	0.6	0	0	0	0	192	
806	Patti Basantpur	117297	MILAK	c	0	12	0	0	0	0	2.9	0	126	126	0	0	0	0	0	126	
807	Hurmat Nagar	117298	MILAK	c	0	31.8	0	0	0.9	0	0.9	0	240.1	239.8	0.3	0	0	0	0	240	
808	Manona	117299	MILAK	c	0	47.4	0	0	0	0	4.4	0	306.1	306.1	0	0	0	0	0	306	
809	Dhemri (Dhemr)	117300	MILAK	c	0	16.2	0	0	0.6	0	1.1	1.1	117.6	117.6	0	0	0	0	0	118	
810	Chandpura Jadid	117301	MILAK	c	0	36.6	0	0	0.2	0	1.1	0.6	193.5	192.9	0.6	0	0	0	0	193	
811	Gulamganj	117302	MILAK	c	0	18.3	0	0	0	0	1.5	3.8	129.7	129.3	0.4	0	0	0	0	129	
812	Rustampur	117303	MILAK	c	0	12.2	0	0	0	0	0.8	7.8	111.3	111.3	0	0	0	0	0	111	
813	Chainpur	117304	MILAK	c	0	33.7	0	0	6.2	0	1.8	0	273	272.5	0.6	0	0	0	0	273	
814	Gadhiya Harsu N	117305	MILAK	c	0	40.5	0	0	0	0	1.2	0.3	244.6	244.6	0	0	0	0	0	245	
815	Harsu Nagla	117306	MILAK	c	0	25	0	0	0	0	3.4	2	138.7	138.7	0	0	0	0	0	139	
816	Qaziapura	117307	MILAK	c	0	19.3	0	0	0	0.9	3	0.6	161.7	161.7	0	0	0	0	0	162	
817	Barhpura	117308	MILAK	c	0	9.7	0	0	0	0	1.5	1.4	100.8	100.7	0.1	0	0	0	0	101	
818	Hardua	117309	MILAK	c	0	33.7	0	0	0	5.2	0	0	265.4	265.4	0	0	265.4	0	0	0	
819	Purnapur	117310	MILAK	c	0	2918	0	0	12	0	0	11	18414	18414	0	0	18414	0	0	0	
820	Hardaspur	117311	MILAK	c	0	28.8	0	0	0	0	0	2.7	181.9	181.9	0	0	181.9	0	0	0	
821	Jagatpur	117312	MILAK	c	0	24.5	0	0	0.2	0	1.2	0	154.9	154.9	0	0.2	72.8	0.9	0	81	_sugar
822	Deori Khurd	117313	MILAK	c	0	0	0	0	1.2	0.3	0	0	156.6	156.6	0	0	156.6	0	0	0	
823	Kapneri	117314	MILAK	c	0	30.4	0	0	0.8	0	1.5	0.4	266.3	266.3	0	0	266.3	0	0	0	
824	Mujhiana	117315	MILAK	c	0	51.2	0	0	0	0	3	0	228	228	0	0	228	0	0	0	
825	Silai Baragaon (S)	117316	MILAK	c	0	0	0	0	81.1	0	0	0	660.4	660.4	0	0	0	0	0	660	
826	Kewalpur	117317	MILAK	c	0	0	0	0	100	0	0	0	0	0	0	0	0	0	0	0	
827	Inayatpur	117318	MILAK	c	0	13.4	0	0	0	0	0.4	0	134.9	134.9	0	0	134.9	0	0	0	
828	Bhojipura	117319	MILAK	c	0	36.9	0	0	0	0	0	0	328.2	326.3	1.9	0	326.3	0	0	0	_sugar
829	Himmatganj	117320	MILAK	c	0	19.2	0	0	0	0	0	0	114.1	114.1	0	0	114.1	0	0	0	_sugar
830	Kalyanpur	117321	MILAK	b	0	34.4	0.6	0	7.6	1.1	0	6.4	216.3	211.6	4.8	0	211.6	0	0	0	_sugar
831	Devri Buzurg	117322	MILAK	b	0	31.8	0	0	0	0	0	0	265	263.7	1.3	0	0	0	0	264	_sugar
832	Simra	117323	MILAK	c	0	23.2	0	0	0	0	0	2.5	153.9	153.9	0	0	153.9	0	0	0	
833	Jagdishpur	117324	MILAK	c	0	8.6	0	0	0	0	0	0	74	74	0	0	74	0	0	0	
834	Sihari	117325	MILAK	c	0	50.9	0	0	19.3	0	10.1	0.5	423.2	414.6	8.7	0	414.6	0	0	0	
835	Duli Chandpur	117326	MILAK	c	0	16.7	0	0	0	0	0	0.6	153.1	153.1	0	0	153.1	0	0	0	
836	Khamria	117327	MILAK	b	0	47.8	0	0	0	0.4	0	0	252.9	252.9	0	0	252.9	0	0	0	_sugar
837	Gularia Bhat	117328	MILAK	b	0	19.7	0	0	0	0	0	0	117.4	117.4	0	0	117.4	0	0	0	_sugar
838	Bakenia Bhat (B)	117329	MILAK	b	0	21.6	0	0	0	0	0	0.1	145.4	145.4	0	0	145.4	0	0	0	
839	Rathaunda	117330	MILAK	b	0	61.6	0	0	0	0	0	0	244.3	244.3	0	0	244.3	0	0	0	_sugar
840	Puraina Jadid	117331	MILAK	b	0	24.9	0	0	0	0	0	0	220.8	220.8	0	0	220.8	0	0	0	
841	Rajpura	117332	MILAK	b	0	34.2	0	0	0	0	0	0	175.1	175.1	0	0	175.1	0	0	0	
842	Gahluiya	117333	MILAK	b	0	20.2	0	0	0	0	0	0.2	150.2	150.2	0	0	150.2	0	0	0	_sugar
843	Aimi	117334	MILAK	b	0	50.6	0	0	0	0	0	1.2	353.9	353.9	0	0	353.9	0	0	0	_sugar
844	Sirsa	117335	MILAK	b	0	29.8	0	0	0	0	0	0	149.8	149.8	0	0	149.8	0	0	0	_sugar
845	Chichauli	117336	MILAK	b	0	6.3	0	0	0	3.3	0	0.2	175.3	175.3	0	0	0	0	0	175	
846	Singra	117337	MILAK	b	0	25.7	0	0	0	2.7	0	0	285.1	285.1	0	0	0	0	0	285	

Census of India 2011- Village Directory

Amenities and Land use (As in 2009)

Name of District:-Rampur Location CodeNo:-136

Name of CD Block:-Milak- Location CodeNo:-0054

Sr.No.	Name village	Location code no.	Total area of the village (in hectares rounded up to one decimal place)	Total population (2011 census)	Number of households (2011 census)	Number of educational amenities available. (If not available within the village , the distance range code viz; a for < 5 Kms, b for 5-10 Kms and c for 10+ kms of nearest place where facility is available is given).													
						Pre-Primary school (PP)	Primary school (P)	Middle school (M)	Secondary School (S)	Senior Secondary school (SS)	Degree college of arts ,science & commerce (ASC)	Engineering college(EC)	Medical college (MC)	Management institute (MI)	Polytechnic (Pt)	Vocational training school /ITI	Non-formal training centre (NFTC)	Special school for disabled (SSD)	Others (specify)
1	2	3	4	5	6	7	8	9	10	11	12	13	14	15	16	17	18	19	20
847	Lakhimpur Bishr	117338	202.4	1442	242	1	2	1	b	b	c	c	c	c	c	c	c	c	c
848	Zampur	117339	72.7	649	102	a	1	a	a	a	a	c	c	c	c	c	c	a	
849	Dhaneli Uttari	117340	382.7	2751	456	1	3	2	1	1	b	c	c	c	c	c	c		
850	Sirra	117341	224.8	1874	347	1	2	1	a	a	b	c	c	c	c	c	c		
851	Adpur	117342	81.2	337	66	b	a	a	b	b	c	c	c	c	c	c	c		
852	Maini	117343	183.6	955	169	b	1	1	1	b	b	c	c	c	c	c	c	b	
853	Pashu Pura	117344	154.6	1171	200	b	1	1	b	b	b	c	c	c	c	c	c	b	
854	Balbhadrapur	117345	103.7	778	120	b	1	a	b	b	b	c	c	c	c	c	c	b	
855	Ainjan Khera	117346	214.2	1626	285	b	1	1	b	b	b	c	c	c	c	c	c	b	
856	Jagannathpur	117347	246.1	1700	290	b	1	a	b	b	b	c	c	c	c	c	c	b	
857	Pepal Sana	117348	242	1432	241	1	2	1	a	a	c	c	c	c	c	c	c		c
858	Akonda	117349	249.1	2313	373	1	2	a	a	b	c	b	c	c	c	c	c	c	c
859	Saindoli	117350	198.7	1614	266	1	1	1	b	b	c	c	c	c	c	c	c	c	c
860	Jeohra	117351	330.6	2655	470	1	2	1	a	a	c	c	b	c	c	c	c	c	c
861	Jafirabad	117352	125.7	699	124	1	a	a	a	a	c	c	b	b	c	c	c	c	c
862	Khata Chintamar	117353	201.8	1694	334	1	1	2	a	a	c	b	a	b	c	c	c	c	c
863	Shyampur	117354	159.9	821	142	1	a	a	a	c	c	c	c	c	c	c	c	c	c
864	Gangapur Jadid	117355	130.1	644	130	b	1	a	b	b	c	c	c	c	c	c	c	c	c
865	Nagla Udai	117356	314.4	3266	538	1	2	b	a	b	b	b	c	c	c	c	c	c	c
866	Aghapur	117357	310.2	1930	353	2	1	b	b	b	c	c	c	c	c	c	c	c	c
867	Tirah	117358	352.8	2292	406	1	2	1	b	b	b	c	c	c	c	c	c	c	c
868	Milak Chandpur	117359	15	0	0														
869	Chandpura Qadi	117360	170.2	1927	310	b	1	1	b	c	c	c	c	a	c	c	c	c	c
870	Chakarpur	117361	98.4	1151	198	b	1	a	b	b	c	c	c	a	c	c	c	c	c
871	Baknauri	117362	233.2	2062	335	1	2	b	b	b	c	c	c	c	c	c	c	c	c
872	Lodhipur	117363	128.2	620	87	1	1	a			c								
873	Rooppur	117364	871.7	1655	286	a	1	a	a	a	c			a	a	a	a	a	a
874	Seundra	117365	110.2	482	67	a	a	a	a	b	c	c	c	a	c	c	c	c	c
875	Jasmoli	117366	341.7	3350	602	1	2	1	b	b	c	c	c	a	c	c	c	c	c
876	Jhunaiya	117367	234.3	1820	290	b	1	1	c	b	c	c	c	a	c	c	c	c	c
877	Baboora	117368	163.1	1356	263	1	1	1	a					a	a	a	a	a	a
878	Mandaiyan Sainc	117369	197.5	928	115	a	a	a	a	a	a				a	a	a	a	a
879	Lakhna Khera	117370	169.8	2034	338	1	1	a	a	a	c	c	c	c	c	c	c	c	c
880	Megha Nagla Qa	117371	212.2	1860	332	a	1	a	a	b	c	c	c	1	c	c	c	c	c
881	Nankar	117372	145	1207	206	a	1	1	a	b	c	c	c	a	c	c	c	c	c
882	Ahmedabad	117373	38.6	678	120	a	1	a	a	b	c	c	c	a	c	c	c	c	c
883	Paighamberpur	117374	210.3	1805	328	a	1	a	a	b	c	c	c	a	c	c	c	c	c
884	Dhamora	117375	399.7	4767	827	1	2	2	1	a	b	c	c	a	c	c	c	c	c
885	Brijpur	117376	138.1	1123	180	1	a	c	c	c	c	c	c	c	c	c	c	c	c
886	Kamora	117377	113.6	2485	409	1	2	1	a	a	c	c	c	a	c	c	c	c	c
887	Jadonpur	117378	243.1	2605	463	1	2	2	1	b	c	c	c	c	c	c	c	c	c
888	Duganpur	117379	102.4	1444	260	1	1	1	a	c	c	c	c	c	c	c	c	c	c
889	Menhdiipur	117380	90.2	827	132	1	1	1	1	1	c	c	c	c	c	c	c	c	c
890	Ram Nagar	117381	224.3	1831	322	1	a	b	b	c	c	c	c	c	c	c	c	c	c
891	Atai Nagar	117382	134	1260	225	c	1	a	a	c	c	c	c	b	c	c	c	c	c
892	Mau	117383	59.1	148	28	c	a	a	a	c	c	c	c	c	b	c	c	c	c
893	Puraina	117384	154.2	1835	285	c	1	1	a	c	c	c	c	c	b	c	c	c	c
894	Jiwai Qadim	117385	265.7	2612	461	1	2	2	b	c	c	c	c	c	b	c	c	c	c
895	Ahmad Nagar Jiv	117386	114.7	629	100	c	2	a	a	c	c	c	c	b	c	c	c	c	c
896	Niamat Nagar	117387	51.6	511	84	c	a	a	a	b	c	c	c	c	b	c	c	c	c
897	Sayeed Nagar	117388	47	614	101	c	1	a	a	b	c	c	c	c	c	c	c	c	c
898	Qamruddin Nago	117389	120.4	988	176	a	1	1	a	c	c	c	c	c	c	c	c	c	c
899	Ainchora	117390	353.1	2627	440	1	2	2	a	b	b	c	c	c	c	c	c	c	b
900	Krimcha	117391	551.4	4940	839	1	4	4	b	b	b	c	c	c	c	c	c	c	b
901	Tajpur	117392	89.1	592	107	1	1	1	b	b	b	c	c	c	c	c	c	b	
902	Bhaunakpur	117393	249.2	2076	375	1	2	a	a	b	b	c	c	c	c	c	c	b	
903	Larhpur	117394	275.5	2364	392	1	2	1	a	b	b	c	c	c	c	c	b		

**Census of India 2011- Village Directory
Amenities and Land use (As in 2009)**

Name of District:-Rampur Location Code No:-136

Name of CD Block:-Milak- Location CodeNo:-0054

Sr. No.	Name village	Location code no.	Number of Medical Amenities available. (If not available within the village , the distance range code viz; a for < 5 Kms, b for 5-10 Kms and c for 10+ kms of nearest place where facility is available is given).									Number of Non-Government Medical Amenities available.								
			Community health centre (CHC)	Primary health centre (PHC)	Primary health centre (PHS)	Maternity and child welfare centre (MCWC)	T.B. clinic (TBC)	Hospital-allopathic (HA)	Hospital-alternative medicine (HO)	Dispensary (D)	Veterinary hospital (VH)	Mobile health clinic (MHC)	Family welfare centre (FWC)	Charitable non Govt. hospital/Nursing home.	Medical practitioner with MBBS Degree	Medical practitioner with other degree	Medical practitioner with no degree	Traditional practitioner and faith healer	Medicine Shop	Others
1	2	3	21	22	23	24	25	26	27	28	29	30	31	32	33	34	35	36	37	38
847	Lakhimpur Bishr	117338	b	b	b	b	c	b		b	b		b	0	0	0	0	0	0	0
848	Zamapur	117339	a	a	a	a	a	a		a	a		a	0	0	0	0	0	0	0
849	Dhaneli Uttari	117340	a	a	a		1	a		a		a	a	0	0	0	0	0	0	0
850	Sirra	117341	a	a	a		1	a		a	a		a	0	0	0	0	0	0	0
851	Adpur	117342	b	b	b	b	b	b		b	a		b	0	0	0	0	0	0	0
852	Maini	117343	b	b	b	b	b	b		a	a		b	0	0	0	1	0	0	0
853	Pashu Pura	117344	b	b	b	b	b	b		b	b		b	0	0	0	3	0	1	0
854	Balbhadrapur	117345	b	b	b	b	b	b		c	a	a	b	0	0	0	0	0	0	0
855	Ainjan Khera	117346	b	b	b		1	b		b	a	a	b	0	0	0	1	0	0	0
856	Jagannathpur	117347	b	b	b		1	b		b	a	a	b	0	0	0	0	0	0	0
857	Pepal Sana	117348	b	b	b	b	b	b		b	a	b	b	0	0	0	0	1	0	0
858	Akonda	117349	b	b	b		1	b		b	b	a	b	0	0	0	0	0	0	0
859	Saindoli	117350	c	c	c		1	c		c	c	b	c	0	0	0	0	1	0	0
860	Jeohra	117351	b	b	b		1	b		b	b	a	b	0	0	0	0	1	0	0
861	Jafirabad	117352	b	b	b	b	b	b		b	a	b	b	0	0	0	0	1	0	0
862	Khata Chintamar	117353	b	b	b		1	b		b	b	a	b	0	0	0	0	1	0	0
863	Shyampur	117354	b	b	b	b	b	b		b	b	b	b	0	0	0	0	1	0	0
864	Gangapur Jadid	117355	b	b	b	b	b	b		b	b	b	b	0	0	0	0	0	0	0
865	Nagla Udai	117356	b	b	b		1	b		b	b	a	b	0	0	0	0	1	0	0
866	Aghapur	117357	b	b	b		1	b		b	b	b	b	0	0	0	0	1	0	0
867	Tirah	117358	b	b	b		1	b		b	b	b	b	0	0	0	0	0	0	0
868	Milak Chandpur	117359																		
869	Chandpura Qadir	117360	c	c	c		1	c		c	b		c	0	0	0	0	0	0	0
870	Chakarpur	117361	c	c	b	b	c	c		c	b		c	0	0	0	0	0	0	0
871	Baknauri	117362	b	a	b		1	b		b	b	b	b	0	0	0	0	0	0	0
872	Lodhipur	117363	a	a	a	a	a	a		a	a	a	a	0	0	0	1	1	1	0
873	Rooppur	117364	a	a	a		1	a		a	a	a	a	0	0	0	0	1	0	0
874	Seundra	117365	c	c	a	c	c	c		c	a		c	0	0	0	0	0	0	0
875	Jasmoli	117366	c	c	b		1	c		c	b		c	0	0	0	0	0	0	0
876	Jhunaiya	117367	c	c	a		1	c		c	a		c	0	0	0	0	0	0	0
877	Baboora	117368	a	a	a	a	a	a		a	a	a	a	0	0	0	0	0	2	0
878	Mandaiyan Sainc	117369	a	a	a	a	a	a		a	a	a	a	0	0	0	0	0	0	0
879	Lakhna Khera	117370		a	a		1	a		a	a	a	a	0	0	0	1	1	1	0
880	Megha Nagla Qa	117371	c	c	a		1	c		c	c	c	c	0	0	0	0	0	0	0
881	Nankar	117372	c	c	a	c	c	c		c	c	a	c	0	0	0	0	0	0	0
882	Ahmedabad	117373	c	c	a	c	c	c		c	a	c	c	0	0	0	0	0	0	0
883	Paighamberpur	117374	c		1	a		1		c	c	c	a	0	0	0	0	0	0	0
884	Dhamora	117375	b		1		1	c		b		1	1	1	1	0	0	0	1	0
885	Brijpur	117376	c	c	c	c	c	c		c	c	c	c	0	0	0	0	0	0	0
886	Kamora	117377	b	b	a		1	c		b	a	c	b	0	0	0	0	0	0	0
887	Jadonpur	117378	c	c	c		1	c		c	c	c	c	0	0	0	0	0	0	0
888	Duganpur	117379	c	c	b	b	c	b		b	b	b	c	0	0	0	0	0	0	0
889	Menhdiipur	117380	c	c	b	b	c	b		b	b	b	c	0	0	0	0	0	0	0
890	Ram Nagar	117381	c	c	b		1	c		b	b	b	c	0	0	0	0	0	0	0
891	Atai Nagar	117382	c	c	a	c	c	c		c	a	c	c	0	0	0	0	0	0	0
892	Mau	117383	c	c	a	c	c	c		c	a	c	c	0	0	0	0	0	0	0
893	Puraina	117384	c	c	a		1	c		c	c	a	c	0	0	0	0	0	0	0
894	Jiwai Qadim	117385	c	c	b		1	c		c	c	a	c	0	0	0	0	0	0	0
895	Ahmad Nagar Jiv	117386	c	c	a	c	c	c		c	a	c	c	0	0	0	0	0	0	0
896	Niamat Nagar	117387	c	c	a	c	c	c		c	a	c	c	0	0	0	0	0	0	0
897	Sayed Nagar	117388	c	c	a	c	c	c		c	a	c	c	0	0	0	0	0	0	0
898	Qamruddin Nago	117389	c	c	c	c	c	c		e	a	c	c	0	0	0	1	0	0	0
899	Ainchora	117390	b	b	b		1	b		b	a	a	b	0	0	0	4	0	0	0
900	Krimcha	117391	b	b			1	b		b	c		4	1	0	1	10	0	0	0
901	Tajpur	117392	b	b	b	b	b	b		b	a	b	b	0	0	0	0	0	0	0
902	Bhaunakpur	117393	b	b	b		1	b		b	b	a	b	0	0	0	2	0	0	0
903	Larhpur	117394	b	b	b		1	b		b	b	a	b	0	0	0	1	0	0	0

Census of India 2011- Village Directory

Amenities and Land use (As in 2009)

Name of District:-Rampur Location Code No:-136

Name of CD Block:-Milak- Location CodeNo:-0054

Sr.No.	Name village	Location code no.	Availability of drinking water - Yes / No								Availability of toilet & others Yes / No			
			Tap water (Treated/Untreated)	Well water (Covered / Uncovered well)	Hand Pump	Tube wells / Bore well	Spring	River / Canal	Tank/ Pond / Lake	Others	Community toilet including bath.	Community toilet excluding bath.	Rural sanitary mat or sanitary hardware outlet available near the village.	Community bio- gas or recycle of waste for productive use.
1	2	3	39	40	41	42	43	44	45	46	47	48	49	50
847	Lakhimpur Bishr	117338	No	No	Yes	No	No	Yes	Yes	No	No	No	No	No
848	Zamapur	117339	No	No	Yes	No	No	No	No	No	No	No	Yes	No
849	Dhaneli Uttari	117340	No	No	Yes	Yes	No	Yes	Yes	No	No	No	No	No
850	Sirra	117341	No	No	Yes	No	No	Yes	Yes	No	No	No	No	No
851	Adpur	117342	No	No	Yes	No	No	No	No	No	No	No	Yes	No
852	Maini	117343	No	No	Yes	No	No	No	Yes	No	No	No	Yes	No
853	Pashu Pura	117344	No	No	Yes	No	No	No	Yes	No	No	No	No	No
854	Balbhadrapur	117345	No	No	Yes	No	No	No	Yes	No	No	No	No	No
855	Ainjan Khera	117346	No	No	Yes	No	No	No	Yes	No	No	No	No	No
856	Jagannathpur	117347	No	No	Yes	No	No	No	Yes	No	No	No	No	No
857	Pepal Sana	117348	No	No	Yes	No	No	No	Yes	No	No	No	No	No
858	Akonda	117349	No	No	Yes	No	No	Yes	Yes	No	No	No	No	No
859	Saindoli	117350	No	No	Yes	No	No	No	Yes	No	No	No	No	No
860	Jeohra	117351	No	No	Yes	No	No	Yes	Yes	No	No	No	No	No
861	Jafirabad	117352	No	No	Yes	No	No	No	Yes	No	No	No	No	No
862	Khata Chintamar	117353	No	No	Yes	No	No	No	Yes	No	No	No	No	No
863	Shyampur	117354	No	No	Yes	No	No	No	Yes	No	No	No	No	No
864	Gangapur Jadid	117355	Yes	No	Yes	No	No	No	No	No	No	No	No	No
865	Nagla Udai	117356	No	No	Yes	No	No	No	Yes	No	No	No	No	No
866	Aghapur	117357	No	No	Yes	No	No	No	Yes	No	No	No	No	No
867	Tirah	117358	Yes	No	Yes	No	No	Yes	Yes	No	No	No	No	No
868	Milak Chandpur	117359												
869	Chandpura Qadir	117360	No	Yes	Yes	No	No	Yes	Yes	No	No	No	No	No
870	Chakarpur	117361	No	Yes	Yes	No	No	Yes	Yes	No	No	No	No	No
871	Baknauri	117362	No	No	Yes	Yes	No	Yes	Yes	No	No	Yes	No	No
872	Lodhipur	117363	No	No	Yes	Yes	No	No	Yes	No	No	Yes	No	No
873	Rooppur	117364	No	No	Yes	Yes	No	Yes	Yes	No	No	Yes	No	No
874	Seundra	117365	No	Yes	Yes	No	No	No	Yes	No	No	No	No	No
875	Jasmoli	117366	No	Yes	Yes	No	No	No	No	No	No	No	No	No
876	Jhunaiya	117367	No	Yes	Yes	No	No	Yes	Yes	No	No	No	No	No
877	Baboora	117368	Yes	No	Yes	No	No	Yes	Yes	No	No	Yes	No	No
878	Mandaiyan Sainc	117369	No	Yes	Yes	No	No	Yes	Yes	No	No	No	No	No
879	Lakhna Khera	117370	No	No	Yes	No	No	Yes	Yes	No	No	Yes	No	No
880	Megha Nagla Qa	117371	No	No	Yes	No	No	Yes	No	No	No	No	No	No
881	Nankar	117372	No	No	Yes	No	No	No	No	No	No	No	No	No
882	Ahmedabad	117373	No	No	Yes	No	No	No	No	No	No	No	No	No
883	Paighamberpur	117374	No	No	Yes	No	No	Yes	Yes	No	No	No	No	No
884	Dhamora	117375	No	No	Yes	No	No	No	Yes	No	No	No	No	No
885	Brijpur	117376	No	No	Yes	Yes	No	Yes	Yes	No	No	No	No	No
886	Kamora	117377	No	No	Yes	No	No	No	Yes	No	No	No	No	No
887	Jadonpur	117378	No	No	Yes	No	No	Yes	Yes	No	No	No	No	No
888	Duganpur	117379	No	No	Yes	No	No	Yes	Yes	No	No	No	No	No
889	Menhdiipur	117380	No	No	Yes	Yes	No	Yes	Yes	No	No	No	No	No
890	Ram Nagar	117381	No	No	Yes	No	No	Yes	Yes	No	No	No	No	No
891	Atai Nagar	117382	No	Yes	Yes	No	No	No	Yes	No	No	No	No	No
892	Mau	117383	No	No	Yes	No	No	No	No	No	No	No	No	No
893	Puraina	117384	No	Yes	Yes	No	No	No	Yes	No	No	No	No	No
894	Jiwai Qadim	117385	No	Yes	Yes	Yes	No	No	Yes	No	No	No	No	No
895	Ahmad Nagar Jiv	117386	No	No	Yes	Yes	No	No	No	No	No	No	No	No
896	Niamat Nagar	117387	No	No	Yes	Yes	No	No	Yes	No	No	No	No	No
897	Sayeed Nagar	117388	No	No	Yes	Yes	No	No	Yes	No	No	No	No	No
898	Qamruddin Nago	117389	No	No	Yes	No	No	No	Yes	No	No	No	No	No
899	Ainchora	117390	No	No	Yes	No	No	No	No	No	No	No	No	No
900	Krimcha	117391	No	No	Yes	No	No	No	No	No	No	No	No	No
901	Tajpur	117392	No	No	Yes	No	No	No	No	No	No	No	No	No
902	Bhaunakpur	117393	No	No	Yes	No	No	No	Yes	No	No	No	No	No
903	Larhpur	117394	No	No	Yes	No	No	No	Yes	No	No	No	No	No

Census of India 2011- Village Directory

Amenities and Land use (As in 2009)

Name of District:-Rampur Location Code No:-136

Name of CD Block:-Milak- Location CodeNo:-0054

Sr.No.	Name village	Location code no.	Communication and transport facilities (If amenities available code -Yes is given except for Village Pin Code ,If not available within the village , the distance range code viz; a for < 5 Kms, b for 5-10 Kms and c for 10+ kms of nearest place where facility is available is given).																
			Post office(PO)	Sub post office (SPO)	Post & Telegraph office (P&TO)	Village Pin Code	Telephones (Land lines)	Public call office (PCO)	Mobile phone coverage	Internet cafes/ Common service centre (CSC)	Private courier facility	Bus service (Public & Private)	Railway stations	Auto/Modified Autos	Taxis and Vans	Tractors	Cycle-pulled rickshaws(Manual & Machine driven)	Carts driven by animals	Sea /River ferry service
1	2	3	51	52	53	54	55	56	57	58	59	60	61	62	63	64	65	66	67
847	Lakhimpur Bishr	117338	b	b	b			b	Yes	b	b	b	b		b		Yes	Yes	
848	Zampur	117339	a	a	a	243701	a	a	Yes	a	c	a	a	a	a	Yes	a	Yes	
849	Dhaneli Uttari	117340	a	a	a		Yes	a	Yes	a	a	a	a	a				Yes	
850	Sirra	117341	a	a	a			a	Yes	a	a	a	a	a	a			Yes	
851	Adpur	117342	b	a	b	243701	b	b	a	b	b	b	b	b	b	Yes	b	Yes	
852	Maini	117343	b	a	b	243701	b	b	Yes	a	c	b	b	b	b	Yes	b	Yes	
853	Pashu Pura	117344	b	Yes	b	243701	b	b	Yes	b	b	b	b	b	b	b	Yes	Yes	Yes
854	Balbhadrapur	117345	b	a	b	243701	b	b	Yes	c	c	b	b	b	b	Yes	Yes	Yes	Yes
855	Ainjan Khera	117346	b	a	b	243701	Yes	b	Yes	b	c	b	b	b	b	Yes	Yes	Yes	Yes
856	Jagannathpur	117347	b	a	b	243701	b	b	Yes	b	c	b	b	b	b	Yes	Yes	Yes	Yes
857	Pepal Sana	117348	b	b	c		Yes	Yes	Yes	c	c	a	b	a	c	Yes	Yes	Yes	Yes
858	Akonda	117349	a	a	c		c		Yes	c	c	a	b	a	c	Yes	c		
859	Saindoli	117350	b	b	b		Yes	Yes	Yes	c	c	b	b	c	b	Yes	Yes	Yes	Yes
860	Jeohra	117351	a	a	b		b		Yes	b	b	a	b	a	b	Yes	b	Yes	
861	Jafirabad	117352	a	a	a		Yes	Yes	Yes	b	b	b	b	a	a	Yes	Yes	Yes	Yes
862	Khata Chintamar	117353	a	a	a		Yes	Yes	Yes	b	b	b	a	b	b	Yes	Yes	Yes	Yes
863	Shyampur	117354	b	b	b		Yes	Yes	Yes	b	b	b	b	a	a	Yes	Yes	Yes	Yes
864	Gangapur Jadid	117355	b	b	b		b	b	Yes	b	b	b	b	b	b	Yes	Yes	Yes	Yes
865	Nagla Udai	117356	b	b	b		Yes	Yes	Yes	b	b	b	a	Yes	b	Yes	Yes	Yes	Yes
866	Aghapur	117357	b	b	b		b		Yes	b	b	b	a	a	a	Yes	Yes	Yes	Yes
867	Tirah	117358	b	b	b		b	b	Yes	b	b	Yes	b	b	b	Yes	Yes	Yes	Yes
868	Milak Chandpur	117359																	
869	Chandpura Qadi	117360	c	c	b		b	b	Yes	c	b	a	a	c	c	Yes	a	Yes	
870	Chakarpur	117361	c	c	b		b	b	Yes	c	b	a	b	c	c	Yes	b	Yes	
871	Baknauri	117362	c	b	c		c	b	Yes	b		b	b	b	b	Yes	Yes	Yes	b
872	Lodhipur	117363	c	a	a		a	a	Yes	a	a	a	a	a	a	Yes	Yes	Yes	a
873	Rooppur	117364	c	Yes	c		c	c	Yes	c	a	a	a	a	Yes	Yes	Yes	Yes	a
874	Seundra	117365	c	c	a		a	a	Yes	c	c	a	a	c	c	Yes	a	Yes	
875	Jasmoli	117366	c	c	b		b	b	Yes	c	c	b	b	c	c	Yes	b	Yes	
876	Jhunaiya	117367	c	c	c		a	a	Yes	a	a	a	a	c	c	Yes	a	Yes	
877	Baboora	117368	c	Yes	a	244901	Yes		Yes	Yes	Yes	Yes	a	a	a	Yes	Yes	Yes	a
878	Mandaiyan Sainc	117369	c	a	c		c	a	Yes	a	a	a	a	a	a	Yes	Yes	Yes	a
879	Lakhna Khera	117370	c	c	c		c	a	Yes	a	a	a	a	a	a	Yes	Yes	Yes	a
880	Megha Nagla Qa	117371	c	c	c		a	a	Yes	c	c	Yes	a	Yes	c	Yes	a	Yes	
881	Nankar	117372	c	c	c		Yes	Yes	Yes	c	c	Yes	Yes	c	Yes	Yes	a	Yes	
882	Ahmedabad	117373	c	c	c		a	a	Yes	c	c	a	a	Yes	c	Yes	a	Yes	
883	Paighamberpur	117374	c	c	c		a	a	Yes	c	c	a	a	a	c	Yes	Yes	Yes	
884	Dhamora	117375	c	Yes	c	243701	Yes	Yes	Yes	b	b	Yes	Yes	Yes	Yes	Yes	Yes	Yes	
885	Brijpur	117376	c				Yes	Yes	Yes				a			Yes	Yes	Yes	
886	Kamora	117377	c	b	b		Yes	a	Yes	b	b	Yes	a	Yes	c	Yes	Yes	Yes	
887	Jadonpur	117378	c				Yes	Yes	Yes				a	a		Yes	Yes	Yes	
888	Duganpur	117379					Yes	Yes	Yes				a	a		Yes	Yes	Yes	
889	Menhdiipur	117380					Yes	Yes	Yes		Yes	Yes	a		Yes	Yes	Yes	Yes	
890	Ram Nagar	117381					Yes	Yes	Yes				a			Yes	Yes	Yes	
891	Atai Nagar	117382	c	a	c		a	a	Yes	c	c	a	a	c	c	c	Yes	Yes	
892	Mau	117383	c	a	c		a	a	a	c	c	a	a	c	c	c	Yes	Yes	
893	Puraina	117384	c	a	c		a	a	Yes	c	c	a	a	c	c	c	Yes	Yes	
894	Jiwai Qadim	117385	c	Yes	c		b	b	Yes	c	c	b	b	c	c	c	Yes	Yes	
895	Ahmad Nagar Jiv	117386	c	a	c		Yes	a	Yes	c	c	a	a	c	c	c	Yes	Yes	
896	Niamat Nagar	117387	c	a	c		a	a	Yes	c	c	a	a	c	c	c	Yes	Yes	
897	Sayed Nagar	117388	c	a	c		Yes	a	Yes	c	c	a	a	c	c	c	Yes	Yes	
898	Qamruddin Nago	117389	c	a	c		Yes	a	Yes	c	c	a	a	a	a	Yes	Yes	Yes	
899	Ainchora	117390	c	b	b	243701	b	b	Yes	b	c	b	b	b	b	Yes	Yes	Yes	
900	Krimcha	117391	b	Yes	b	243701	Yes	b	Yes	Yes	c	Yes	b	b	Yes	Yes	Yes	Yes	
901	Tajpur	117392	b	a	b	243701	Yes	a	Yes	b	b	Yes	b	b	a	Yes	Yes	Yes	
902	Bhaunakpur	117393	b	a	b	243701	b	b	Yes	c	b	a	a	b	Yes	Yes	Yes	Yes	
903	Larhpur	117394	b	a	b	243701	b	b	Yes	b	b	a	a	a	Yes	Yes	Yes	Yes	

Census of India 2011- Village Directory

Amenities and Land use (As in 2009)

Name of District:-Rampur Location Code No:-136

Name of CD Block:-Milak- Location CodeNo:-0054

Sr.No.	Name village	Location code no.	Village connected to highways,village roads, banks & credit societies (If amenities available code -Yes is given, If not available within the village , the distance range code viz; a for <5 Kms, b for 5-10 Kms and c for 10+ kms of nearest place where facility is available is given).												
			Connected to national highway(NH)	Connected to state highway(SH)	Connected to major district road (MDR)	Connected to others district road	Pucca roads	Kutcha roads	Water bounded macadam(WBM) roads	Navigable waterway (river/canal)(NW)	Footpaths (FP)	Commercial & Co-operative Banks	ATM	Agricultural Credit Societies	
1	2	3	68	69	70	71	72	73	74	75	76	77	78	79	
847	Lakhimpur Bishr	117338	c	a	Yes	Yes	Yes	Yes	Yes		Yes	b	c	b	
848	Zamapur	117339	c	a	a	a		Yes			Yes	a	a	a	
849	Dhaneli Uttari	117340	c	a	Yes	Yes	Yes	Yes	Yes		Yes	a	c	a	
850	Sirra	117341	c	a	Yes	Yes	Yes	Yes	Yes		Yes	a	c	a	
851	Adpur	117342	c	a	b	a	a	Yes			Yes	b	b	b	
852	Maini	117343	c	b	b	a	a	Yes			Yes	b	b	b	
853	Pashu Pura	117344	c	b	b	Yes	Yes	Yes	Yes		Yes	b	b		
854	Balbhadrapur	117345	c	b	b	Yes	Yes	Yes	Yes		Yes	b	b	a	
855	Ainjan Khera	117346	c	b	b	Yes	Yes	Yes	Yes		Yes	b	b	b	
856	Jagannathpur	117347	c	b	b	Yes	Yes	Yes	Yes		Yes	b	b	b	
857	Pepal Sana	117348	c	a	a	Yes	Yes	Yes			Yes	a	c	b	
858	Akonda	117349	c	a	a	Yes	Yes	Yes			Yes	a	c	b	
859	Saindoli	117350	c	b	b	Yes	Yes	Yes			Yes	b	c	b	
860	Jeohra	117351	c	a	a	Yes	Yes	Yes			Yes	a	b	b	
861	Jafrabad	117352	c	a	a	Yes	Yes	Yes			Yes	a	b	b	
862	Khata Chintamar	117353	c	a	a	Yes	Yes	Yes			Yes	a	b	b	
863	Shyampur	117354	c	a	a	Yes	Yes	Yes			Yes	a	b	a	
864	Gangapur Jadid	117355	c	Yes	b	Yes	Yes	Yes	Yes		Yes	b	c	a	
865	Nagla Udai	117356	Yes	Yes	Yes	Yes	Yes	Yes			Yes	a	b	b	
866	Aghapur	117357	c	a	a	Yes	Yes	Yes			Yes	b	b	b	
867	Tirah	117358	c	b	b	Yes	Yes	Yes	Yes		Yes	b	b	Yes	
868	Milak Chandpur	117359													
869	Chandpura Qadi	117360	c	a	Yes	Yes	a	Yes	Yes		Yes	b	c	a	
870	Chakarpur	117361	c	a	a	Yes	a	Yes	Yes		Yes	b	c	a	
871	Baknauri	117362	c	b	b	Yes	b	Yes	Yes		Yes	b	c	b	
872	Lodhipur	117363	c	a	a	Yes	a	Yes	Yes		Yes	a	c	a	
873	Rooppur	117364	c	a	a	Yes	Yes	Yes	a	a	Yes	c	c	c	
874	Seundra	117365	c	a	a	Yes	a	Yes	Yes		Yes	a	c	a	
875	Jasmoli	117366	c	b	b	Yes	b	Yes	Yes		Yes	b	c	a	
876	Jhunaiya	117367	c	a	a	Yes	a	Yes	Yes		Yes	a	c	a	
877	Baboora	117368	c	a	a	Yes	Yes	Yes	Yes		Yes	a	a	a	
878	Mandaiyan Sainc	117369	c	a	a	a	a	Yes	Yes	a	Yes	a	c	a	
879	Lakhna Khera	117370	c	a	a	Yes	a	Yes	Yes	a	Yes	c	c	c	
880	Megha Nagla Qa	117371	Yes	c	Yes	Yes	a	Yes	Yes		Yes	a	c	a	
881	Nankar	117372	c	c	c	Yes	c	Yes	Yes		Yes	a	c	a	
882	Ahmedabad	117373	Yes	c	Yes	c	a	Yes	Yes		Yes	a	c	a	
883	Paighamberpur	117374	c	c	c	Yes	c	Yes	Yes	a	Yes	a	c	a	
884	Dhamora	117375	Yes	c	Yes	Yes	Yes	Yes	Yes	Yes	Yes	Yes	c	Yes	
885	Brijpur	117376	c	Yes	Yes	Yes	Yes	Yes	Yes	Yes	Yes	c	c	c	
886	Kamora	117377	Yes	b	Yes	Yes	c	Yes	Yes		Yes	a	c	a	
887	Jadonpur	117378	c	a	Yes	Yes			Yes	Yes	Yes	c	c	c	
888	Duganpur	117379	c	Yes	Yes	Yes	Yes		Yes	Yes	Yes	b	c	b	
889	Menhdiipur	117380	c	Yes	Yes	Yes	Yes		Yes	Yes	Yes	b	c	b	
890	Ram Nagar	117381	c	Yes	Yes	Yes	Yes		Yes	Yes	Yes	b	c	b	
891	Atai Nagar	117382	c	a	Yes	Yes	a	Yes	Yes	c	Yes	a	c	a	
892	Mau	117383	c	a	a	Yes	Yes	Yes	Yes	c	Yes	a	c	a	
893	Puraina	117384	c	a	Yes	Yes	a	Yes	Yes	c	Yes	a	c	a	
894	Jiwai Qadim	117385	c	b	b	Yes	c	Yes	Yes	c	Yes	b	c	b	
895	Ahmad Nagar Jiv	117386	c	a	a	Yes	a	Yes	Yes	c	Yes	a	c	a	
896	Niamat Nagar	117387	c	a	a	Yes	a	Yes	Yes	c	Yes	a	c	a	
897	Sayeed Nagar	117388	c	a	a	Yes	a	Yes	Yes	c	Yes	a	c	a	
898	Qamruddin Nago	117389	c	Yes	a	Yes	Yes	Yes	Yes		Yes	a	c	a	
899	Ainchora	117390	c	a	a	Yes	Yes	Yes	Yes		Yes	a	b	Yes	
900	Krimcha	117391	c	Yes	b	Yes	Yes	Yes	Yes		Yes	Yes	b	Yes	
901	Tajpur	117392	c	a	a	a	Yes	Yes	Yes		Yes	a	b	a	
902	Bhaunakpur	117393	c	a	a	Yes	Yes	Yes	Yes		Yes	b	b	a	
903	Larhpur	117394	c	a	a	Yes	Yes	Yes	Yes		Yes	a	b	a	

Census of India 2011- Village Directory

Amenities and Land use (As in 2009)

Name of District:-Rampur Location Code No:-136

Name of CD Block:-Milak- Location CodeNo:-0054

Sr. No.	Name village	Location code no.	Availability of miscellaneous facilities (If amenities available code -Yes is given, If not available within the village , the distance range code viz; a for < 5 Kms, b for 5-10 Kms and c for 10+ kms of nearest place where facility is available is given).																	Availability of electricity (Yes/No)				
			Self-Help Group (SHG)	Public distribution system (PDS) shop	Mandis / Regular market	Weekly Haat	Agricultural marketing society	Integrated Child Development Scheme (Nutritional Centres)	Anganwadi Centre (Nutritional Centres)	Others (Nutritional Centres)	ASHA (Accredited Social Health Activist)	Community centre with/without TV	Sports Field,	Sports Club / Recreation Centre	Cinema / Video Hall	Public Library	Public Reading Room	Newspaper Supply	Assembly Polling station	Birth & Death Registration Office	Power Supply for Domestic Use (ED)	Power Supply for Agricultural Use (EAG)	Power Supply for Commercial Use (EC)	Power Supply for All Uses (EA)
1	2	3	80	81	82	83	84	85	86	87	88	89	90	91	92	93	94	95	96	97	98	99	100	101
847	Lakhimpur Bishr	117338	Yes	Yes	b	b	b	Yes	Yes	Yes	Yes	Yes	Yes	Yes	Yes	b	Yes	b	Yes	Yes	Yes	Yes	Yes	Yes
848	Zamapur	117339	Yes	Yes	a	a	a	Yes	Yes	Yes	Yes	a	a	a	a	a	a	a	Yes	Yes	Yes	Yes	Yes	Yes
849	Dhaneli Uttari	117340	Yes	Yes	a	a	a	Yes	Yes	Yes	Yes	Yes	Yes	Yes	Yes	a	Yes	a	Yes	Yes	Yes	Yes	Yes	Yes
850	Sirra	117341	Yes	Yes	a	a	a	Yes	Yes	Yes	Yes	Yes	Yes	Yes	Yes	a	Yes	a	Yes	Yes	Yes	Yes	Yes	Yes
851	Adpur	117342	Yes	a	b	b	b	Yes	Yes	Yes	b	b	b	b	b	b	a	Yes	Yes	Yes	Yes	Yes	Yes	Yes
852	Maini	117343	Yes	Yes	b	b	b	Yes	Yes	Yes	b	b	b	b	b	b	a	Yes	Yes	Yes	Yes	Yes	Yes	Yes
853	Pashu Pura	117344	Yes	Yes	b	b	b	Yes	Yes	Yes	Yes	Yes	Yes	b	c	b	b	Yes	Yes	Yes	Yes	Yes	Yes	Yes
854	Balbhadrapur	117345	Yes	Yes	b	b	b	Yes	Yes	Yes	b	a	b	b	b	b	a	Yes	Yes	Yes	Yes	Yes	Yes	Yes
855	Ainjan Khera	117346	Yes	Yes	b	b	b	Yes	Yes	Yes	b	b	b	c	b	b	b	Yes	Yes	Yes	Yes	Yes	Yes	Yes
856	Jagannathpur	117347	Yes	Yes	b	b	b	Yes	Yes	Yes	b	b	b	c	b	b	b	Yes	Yes	Yes	Yes	Yes	Yes	Yes
857	Pepal Sana	117348	Yes	Yes	c	a	c	Yes	Yes	Yes	c	c	c	c	c	c	c	Yes	Yes	a	Yes	Yes	Yes	Yes
858	Akonda	117349	Yes	Yes	c	a	c	Yes	Yes	Yes	c	c	c	c	c	c	c	c	Yes	Yes	Yes	Yes	Yes	Yes
859	Saindoli	117350	Yes	Yes	c	b	c	Yes	Yes	Yes	b	c	c	c	c	c	c	Yes	Yes	Yes	Yes	Yes	Yes	Yes
860	Jeohra	117351	Yes	a	b	a	b	Yes	Yes	Yes	b	b	b	b	b	b	b	Yes	Yes	Yes	Yes	Yes	Yes	Yes
861	Jafraabad	117352	Yes	a	b	a	b	Yes	Yes	Yes	b	b	b	b	b	b	b	Yes	Yes	b	Yes	Yes	Yes	Yes
862	Khata Chintamar	117353	Yes	Yes	b	a	b	Yes	Yes	Yes	b	b	b	b	b	b	b	Yes	Yes	Yes	Yes	Yes	Yes	Yes
863	Shyampur	117354	Yes	a	b	a	b	Yes	Yes	Yes	b	b	b	b	b	b	b	Yes	Yes	Yes	Yes	Yes	Yes	Yes
864	Gangapur Jadid	117355	Yes	Yes	b	b	b	Yes	Yes	Yes	b	b	b	b	b	b	b	Yes	Yes	b	Yes	Yes	Yes	Yes
865	Nagla Udai	117356	Yes	Yes	b	a	b	Yes	Yes	Yes	b	b	b	b	b	b	b	Yes	Yes	Yes	Yes	Yes	Yes	Yes
866	Aghapur	117357	Yes	Yes	b	a	b	Yes	Yes	Yes	b	b	b	b	b	b	b	Yes	Yes	Yes	Yes	Yes	Yes	Yes
867	Tirah	117358	Yes	Yes	b	b	b	Yes	Yes	Yes	b	Yes	b	c	b	b	b	Yes	Yes	Yes	Yes	Yes	Yes	Yes
868	Milak Chandpur	117359																						
869	Chandpura Qadir	117360	Yes	Yes	c	b	c	Yes	Yes	Yes	c	c	c	c	c	c	c	b	Yes	Yes	Yes	Yes	Yes	Yes
870	Chakarpur	117361	Yes	Yes	c	a	c	Yes	Yes	Yes	c	c	c	c	c	c	c	b	Yes	Yes	Yes	Yes	Yes	Yes
871	Baknauri	117362	Yes	Yes	b	b	b	Yes	Yes	Yes	Yes	Yes	Yes	Yes	Yes	Yes	Yes	Yes	Yes	Yes	Yes	Yes	Yes	Yes
872	Lodhipur	117363	Yes	Yes	a	a	a	Yes	Yes	Yes	Yes	a	a	a	a	a	a	Yes	Yes	Yes	Yes	Yes	Yes	Yes
873	Rooppur	117364	Yes	Yes	a	a	a	Yes	Yes	Yes	Yes	Yes	Yes	a	a	a	a	a	Yes	Yes	Yes	Yes	Yes	Yes
874	Seundra	117365	Yes	a	c	a	c	Yes	Yes	Yes	c	c	c	c	c	c	c	a	a	a	Yes	Yes	Yes	Yes
875	Jasmoli	117366	Yes	Yes	c	b	c	Yes	Yes	Yes	c	c	c	c	c	c	c	b	Yes	Yes	Yes	Yes	Yes	Yes
876	Jhunaiya	117367	Yes	Yes	c	a	c	Yes	Yes	Yes	c	c	c	c	c	c	c	a	Yes	Yes	Yes	Yes	Yes	Yes
877	Baboora	117368	Yes	Yes	a	a	a	Yes	Yes	Yes	Yes	a	a	a	a	a	a	a	Yes	Yes	Yes	Yes	Yes	Yes
878	Mandaiyan Sainc	117369	Yes	Yes	a	a	a	Yes	a	Yes	a	a	a	a	a	a	a	a	Yes	Yes	Yes	Yes	Yes	Yes
879	Lakhna Khera	117370	Yes	Yes	a	a	a	Yes	Yes	Yes	c	Yes	Yes	c	a	a	a	a	Yes	Yes	Yes	Yes	Yes	Yes
880	Megha Nagla Qa	117371	Yes	Yes	c	Yes	c	Yes	Yes	Yes	c	c	c	c	c	c	a	a	Yes	Yes	Yes	Yes	Yes	Yes
881	Nankar	117372	Yes	Yes	a	a	c	Yes	Yes	Yes	c	c	c	c	c	c	a	a	Yes	Yes	Yes	Yes	Yes	Yes
882	Ahmedabad	117373	Yes	Yes	a	a	c	Yes	Yes	Yes	c	c	c	c	c	c	a	a	Yes	Yes	Yes	Yes	Yes	Yes
883	Paighamberpur	117374	Yes	Yes	c	Yes	c	Yes	Yes	Yes	c	c	c	c	c	c	a	Yes	Yes	Yes	Yes	Yes	Yes	Yes
884	Dhamora	117375	Yes	Yes	c	Yes	c	Yes	Yes	Yes	c	c	c	c	c	c	c	Yes	Yes	Yes	Yes	Yes	No	Yes
885	Brijpur	117376	Yes	Yes	Yes	Yes	Yes	Yes	Yes	Yes	Yes	Yes	Yes	Yes	Yes	Yes	Yes	Yes	Yes	Yes	Yes	Yes	Yes	Yes
886	Kamora	117377	Yes	Yes	a	Yes	b	c	Yes	Yes	Yes	c	c	c	c	c	c	a	Yes	Yes	Yes	Yes	No	Yes
887	Jadonpur	117378	Yes	Yes	c	a	Yes	Yes	Yes	Yes	Yes	Yes	Yes	Yes	Yes	Yes	Yes	Yes	Yes	Yes	Yes	Yes	Yes	Yes
888	Duganpur	117379	Yes	Yes	Yes	Yes	Yes	b	Yes	Yes	Yes	Yes	Yes	Yes	Yes	Yes	Yes	Yes	Yes	Yes	Yes	Yes	Yes	Yes
889	Menhdipur	117380	Yes	Yes	Yes	Yes	Yes	b	Yes	Yes	Yes	Yes	Yes	Yes	Yes	Yes	Yes	Yes	Yes	Yes	Yes	Yes	Yes	Yes
890	Ram Nagar	117381	Yes	Yes	Yes	Yes	Yes	b	Yes	Yes	Yes	Yes	Yes	Yes	Yes	Yes	Yes	Yes	Yes	Yes	Yes	Yes	Yes	Yes
891	Atai Nagar	117382	Yes	Yes	a	a	c	c	a	Yes	Yes	c	c	c	c	c	c	a	Yes	Yes	Yes	Yes	Yes	Yes
892	Mau	117383	c	a	a	a	a	c	a	Yes	a	c	c	c	c	c	c	a	a	Yes	Yes	Yes	Yes	Yes
893	Puraina	117384	Yes	Yes	a	a	a	c	a	Yes	Yes	c	c	c	c	c	c	a	Yes	Yes	Yes	Yes	Yes	Yes
894	Jiwai Qadim	117385	Yes	Yes	b	b	b	Yes	Yes	Yes	c	c	c	c	c	c	c	b	Yes	Yes	Yes	Yes	Yes	Yes
895	Ahmad Nagar Jiv	117386	Yes	a	a	a	a	c	a	Yes	Yes	c	c	c	c	c	c	a	a	Yes	Yes	Yes	Yes	Yes
896	Niamat Nagar	117387	Yes	a	a	a	a	c	a	Yes	Yes	c	c	c	c	c	c	a	a	a	Yes	Yes	Yes	Yes
897	Sayeed Nagar	117388	Yes	Yes	a	a	a	c	a	Yes	Yes	c	c	c	c	c	c	a	a	a	Yes	Yes	Yes	Yes
898	Qamruddin Naga	117389	Yes	a	a	a	a	c	Yes	Yes	Yes	c	Yes	c	c	c	c	a	Yes	Yes	Yes	Yes	Yes	Yes
899	Ainchora	117390	Yes	Yes	b	a	b	Yes	Yes	Yes	Yes	b	Yes	b	c	c	c	a	Yes	Yes	Yes	Yes	Yes	Yes
900	Krimcha	117391	Yes	Yes	Yes	Yes	b	Yes	Yes	Yes	Yes	Yes	Yes	b	c	c	c	Yes	Yes	Yes	Yes	Yes	Yes	Yes
901	Tajpur	117392	Yes	Yes	b	a	b	b	a	Yes	Yes	b	a	b	c	b	b	Yes	a	Yes	Yes	Yes	Yes	Yes
902	Bhaunakpur	117393	Yes	Yes	b	a	b	b	Yes	Yes	Yes	b	a	b	c	b	b	Yes	Yes	Yes	Yes	Yes	Yes	Yes
903	Larhpur	117394	Yes	Yes	b	a	b	b	Yes	Yes	Yes	b	b	b	c	b	b	Yes	Yes	Yes	Yes	Yes	Yes	Yes

Census of India 2011- Village Directory

Amenities and Land use (As in 2009)

Name of District:-Rampur Location CodeNo:-136

Name of CD Block:-Milak- Location CodeNo:-0054

Sr.No.	Name village	Location code no.	Total area of the village (in hectares rounded up to one decimal place)	Total population (2011 census)	Number of households (2011 census)	Number of educational amenities available. (If not available within the village , the distance range code viz; a for < 5 Kms, b for 5-10 Kms and c for 10+ kms of nearest place where facility is available is given).														
						Pre-Primary school (PP)	Primary school (P)	Middle school (M)	Secondary School (S)	Senior Secondary school (SS)	Degree college of arts, science & commerce (ASC)	Engineering college(EC)	Medical college (MC)	Management institute (MI)	Polytechnic (Pt)	Vocational training school /ITI	Non-formal training centre (NFTC)	Special school for disabled (SSD)	Others (specify)	
1	2	3	4	5	6	7	8	9	10	11	12	13	14	15	16	17	18	19	20	
904	Bagamabad Ash	117395	154.6	930	175 b	1	1 b	b	b	c	c	c	c	c	c	c	b		b	
905	Loha Patti Bhola	117396	167.7	2572	436 2	2	2 b	b	c	c	c	c	c	c	c	c	c	c	c	
906	Loha Patti Bhagi	117397	156.9	1353	258	1	1 b	b	c	c	c	b	c	c	c	c	c	c	c	
907	Ashokpur	117398	167.2	1366	233	1	1 b	b	c	c	c	b	c	c	c	c	c	c	c	
908	Baqarabad	117399	127	862	155	1 a	b	b	c	c	b	c	c	c	c	c	c	c	c	
909	Pipla Shivnagar	117400	365.4	3920	671 2	2	1 b	b	c	c	b	c	c	c	c	c	c	c	c	
910	Ahmad Nagar Ku	117401	95.3	639	121 b	2	2 b	b	b	c	c	c	c	c	c	c	b			
911	Rehpora	117402	246.6	2052	345 1	2	1 a	a	b	c	c	c	c	c	c	c	b	c		
912	Begamabad Krin	117403	212.1	580	96 b	1	1 a	a	b	c	c	c	c	c	c	c	b			
913	Karimganj	117404	182.4	1909	341 b	2 a	b	b	b	c	c	c	c	c	c	c	b			
914	Mohd Nagar Khu	117405	67.6	521	92 b	a	b	b	b	c	c	c	c	c	c	c	c	c	c	
915	Khutia	117406	158.8	921	163 b	b	b	b	b	c	c	c	c	c	c	c	c	c	c	
916	Khuda Nagar	117407	75.1	426	72 b	a	b	b	b	b	c	c	c	c	c	c	c	c	c	
917	Patia	117408	236.8	2132	326 2	2 a	b	b	c	c	b	c	c	c	c	c	c	c	c	
918	Dhanaura	117409	256.2	529	95 a	1 a	b	b	b	c	c	c	c	c	c	c	b	c		
919	Purainia Khurd	117410	141.7	1769	322 a	2	2 a	a	b	c	c	c	c	c	c	c	b	c		
920	Purainia Kalan	117411	228.2	2147	421 1	2	1 a	a	b	c	c	c	c	c	c	c	b	c		
921	Salawatpur	117412	100.1	245	42 a	a	a	a	a	b	c	c	c	c	c	c	b	c		
922	Pranpura	117413	133	596	119 b	1 a	b	b	c	c	c	c	c	c	c	c	c	c	c	
923	Calcutta	117414	60.3	427	77 a	b	b	a	b	c	c	c	c	c	c	c	b	c		
924	Behtra	117415	157	986	191 a	1 a	b	b	b	c	c	c	c	c	c	c	c	c	c	
925	Milak Baqar Ali	117416	79.3	757	155 a	1 a	a	a	a	b	c	c	c	c	c	c	c	c	c	
926	Karinga	117417	124.9	1372	250 a	1	1 b	b	b	c	c	c	c	c	c	c	c	c	c	
927	Vikrampur	117418	137.2	1710	303 2	3	3 a	a	a	c	c	c	c	c	c	c	c	c	c	
928	Milak Mazboota	117419	52.3	90	18 a	a	a	a	a	a	c	c	c	c	c	c	c	c	c	
929	Tarwva	117420	71.9	692	121 1	1 a	a	a	a	a	c	c	c	c	c	c	c	c	c	
930	Nawwa Nagla	117421	170.6	610	112 a	1 a	a	a	a	a	c	c	c	c	c	c	c	c	c	
931	Thiria	117422	129.4	878	167 b	1 a	b	b	b	b	c	c	c	c	c	c	c	c	c	
932	Mirzapur Param	117423	104.3	296	55	b	b	b	b	b	b	c	c	c	c	c	c	c	c	
933	Jatpura	117424	136	338	63 b	b	b	b	b	b	c	c	b	c	c	c	c	1 c		
934	Param	117425	864.3	6739	1214 1	3	3	3	1	1 b	c	c	c	c	c	c	b	c		
935	Shiv Nagar Naur	117426	60.5	0	0															
936	Nauraha	117427	132.5	497	78 a	a	a	a	a	c	c	c	c	c	c	c	a	c		
937	Shahzad Nagar	117428	78.9	568	115 b	1 a	a	b	b	b	c	c	c	c	c	c	c	a		
938	Harraiya	117429	160.2	1703	315 a	1	1 c	c	c	c	c	c	c	c	c	c	c	1 c		
939	Duvawat	117430	186.5	888	149 a	1	1 a	a	b	c	c	c	c	c	c	c	b	c		
940	Kripya Panday	117431	258.2	1572	271 b	1	1 b	b	b	c	c	c	c	c	c	c	c	c	c	
941	Kripya Happoo	117432	329.6	1484	228	1	1 b	b	c	c	c	c	c	c	c	c	c	c	c	
942	Gajeja	117433	92.7	328	68 a	a	a	a	a	a	c	c	c	c	c	c	c	c	c	
943	Bara Gajeja	117434	138	1312	212 a	1	1 a	a	a	a	c	c	c	c	c	c	c	c	c	
944	Gajadharpur	117435	194.8	245	33 1 a	a	a	a	a	a	c	c	c	c	c	c	a			
945	Mohd. Pur Jadid	117436	142.3	1130	190 a	a	a	a	a	a	c	c	c	c	c	c	c	c	c	
946	Keorar	117437	194.2	4692	779 1	2	1 a	a	a	a	c	c	c	c	c	c	a			
947	Zalif Nagla	117438	181.8	5298	827 1	2 a	a	a	a	a	c	c	c	c	c	c	c	c	c	
948	Nawadia	117439	187.3	1684	304	1	1	1 a	a	a	c	c	c	c	c	c	c	c	c	
949	Dharampura	117440	240	2330	408 1	2 a	a	a	a	a	c	c	c	c	c	c	c	c	c	
950	Chak Dharampur	117441	6.4	0	0															
951	Chak Behta	117442	24.2	0	0															
952	Behta	117443	158	1101	173	1 a	b	b	c	c	c	c	c	c	c	c	c	c	c	
953	Bhainsori	117444	531	6451	1041 1	3	2 a	a	a	c	c	c	c	c	c	c	c	c	c	
954	Nisvi	117445	198.6	1979	327	1	1 b	b	c	c	c	c	c	c	c	c	c	c	c	
955	Dhaneli Purb	117446	246.9	2503	417 1	2	1 a	a	a	a	c	c	c	c	c	c	a			
Block T O T A L :			39575.1	306126	51835	75	247	114	14	5	0	0	0	0	1	0	0	3	0	0

**Census of India 2011- Village Directory
Amenities and Land use (As in 2009)**

Name of District:-Rampur Location Code No:-136

Name of CD Block:-Milak- Location CodeNo:-0054

Sr. No.	Name village	Location code no.	Number of Medical Amenities available. (If not available within the village , the distance range code viz: a for < 5 Kms, b for 5-10 Kms and c for 10+ kms of nearest place where facility is available is given).									Number of Non-Government Medical Amenities available.									
			Community health centre (CHC)	Primary health centre (PHC)	Primary health sub centre (PHS)	Maternity and child welfare centre (MCWC)	T.B. clinic (TBC)	Hospital-allopathic (HA)	Hospital-alternative medicine (HO)	Dispensary (D)	Veterinary hospital (VH)	Mobile health clinic (MHC)	Family welfare centre (FWC)	Charitable non Govt. hospital/Nursing home.	Medical practitioner with MBBS Degree	Medical practitioner with other degree	Medical practitioner with no degree	Traditional practitioner and faith healer.	Medicine Shop	Others	
1	2	3	21	22	23	24	25	26	27	28	29	30	31	32	33	34	35	36	37	38	
904	Bagamabad Ash	117395	b	b	b	b	b	c	c	b	a	b	b	0	0	0	1	0	0	0	
905	Loha Patti Bhola	117396	b	b	b		1	b	b		1	b	b	b	0	0	0	0	1	0	0
906	Loha Patti Bhagi	117397	b	b	b	b	b	b	b	b	b	b	b	0	0	0	0	1	0	0	
907	Ashokpur	117398	b	b	b	b	b	b	b	b	b	b	b	0	0	0	0	1	0	0	
908	Baqarabad	117399	b	b	b	b	b	b	b	b	b	b	b	0	0	0	1	0	0	0	
909	Pipla Shrivnagar	117400	b	b	b		1	b	b	b	b	b	b	0	0	0	0	1	0	0	
910	Ahmad Nagar Ku	117401	b	b	b	b	b	b	b	b	b	b	b	0	0	0	2	0	0	0	
911	Rehpura	117402	b	b	b		1	b	b	b	b	a	b	0	0	0	2	0	0	0	
912	Begamabad Krin	117403	b	b	b	b	b	b	b	b	b	b	b	0	0	0	1	0	0	0	
913	Karimganj	117404	b	b	b		1	b	b	b	b	c	b	0	0	0	0	4	0	0	
914	Mohd Nagar Khu	117405	b	b	b	b	b	b	b	b	b	b	b	0	0	0	0	0	0	0	
915	Khutia	117406	b	b	b	b	b	b	b	b	b	b	b	0	0	0	0	3	0	0	
916	Khuda Nagar	117407	b	b	b	b	b	b	b	b	b	b	b	0	0	0	0	0	0	0	
917	Patia	117408	b	b	b		1	b	b	b	b	b	b	0	0	0	0	1	0	0	
918	Dhanaura	117409	b	b	b	b	c	b	b	b	a	b	b	0	0	0	1	0	0	0	
919	Purainia Khurd	117410	b	a	a		1	c	b	c	a	a	a	b	0	0	0	0	0	0	
920	Purainia Kalan	117411	b	a	a		1	c	b	c	b	a	a	b	0	0	0	2	0	0	
921	Salawatpur	117412	b	a	a	b	c	a	c	a	a	a	b	0	0	0	0	0	0	0	
922	Pranpura	117413	a	a	a	b	b	b	a	a	a	c	b	0	0	0	0	0	0	0	
923	Calcutta	117414	b	b	a	b	c	b	c	a	a	a	b	0	0	0	0	0	0	0	
924	Behtra	117415	a	a	a	b	b	b	a	b	a	c	b	0	0	0	0	0	0	0	
925	Milak Baqar Ali	117416	a		a		1	a	a	a	a	c	a	0	0	0	0	0	0	0	
926	Karinga	117417	a	a	a	b	b	a	b	a	a	c	a	0	0	0	0	1	0	0	
927	Vikrampur	117418	a	a	a		1	a	a	a	a	c	a	0	0	0	0	3	1	0	
928	Milak Mazboota	117419	c	c	a	a	c	a	a	a	a	c	a	0	0	0	0	0	0	0	
929	Tarwva	117420	a	a	a	a	a	a	a	a	a	c	a	0	0	0	0	1	0	0	
930	Nawwa Nagla	117421	a	a	a	a	a	a	a	a	a	c	a	0	0	0	1	1	0	0	
931	Thiria	117422	b	b	b	b	b	b	b	b	b	c	b	0	0	0	0	0	0	0	
932	Mirzapur Param	117423	b	b	b	b	b	b	b	b	b	b	b	0	0	0	0	0	0	0	
933	Jatpura	117424	b	b	b	b	b	b	b	b	b	b	b	0	0	0	0	0	0	0	
934	Param	117425	b		1		1	b	b	b		1	b	b	0	1	2	2	0	1	0
935	Shiv Nagar Naur	117426																			
936	Nauraha	117427	c	c	a	a	c	c	c	a	a	a	c	0	0	0	0	0	0	0	
937	Shahzad Nagar	117428	b	a	a	b	b	b	b	b	b	b	b	0	0	0	0	0	0	0	
938	Harraiya	117429	a	a	a		1	c	c	c	a	c	c	0	0	0	0	0	0	0	
939	Duvawat	117430	b	a	a	b	c	b	c	b	a	a	b	0	0	0	0	0	0	0	
940	Kripya Panday	117431	b	b			1	c	b	b	b	b	b	0	0	0	0	0	0	0	
941	Kripya Happoo	117432	b	b	b	b	b	b	b	b	b	b	b	0	0	0	0	0	0	0	
942	Gajeja	117433	a	a	a	a	a	a	a	a	a	a	a	0	0	0	0	0	0	0	
943	Bara Gajeja	117434	a	a	a	a	a	a	a	a	a	a	a	0	0	0	0	2	0	0	
944	Gajadharpur	117435	a	a	a	a	a	a	a	a	a	a	a	0	0	0	0	0	0	0	
945	Mohd. Pur Jadid	117436	a	a	a	a	a	a	a	a	a	a	a	0	0	0	0	2	0	0	
946	Keorar	117437	a	c	a		1	a	a	a	a	a	a	0	0	0	0	7	0	0	
947	Zalif Nagla	117438	c	c	a		1	c	a	a	a	a	a	0	0	0	0	0	0	0	
948	Nawadia	117439	a	a	a		1	a	a	a	a	a	a	0	0	0	0	0	0	0	
949	Dharampura	117440	a	a	a		1	a	a	a	a	a	a	0	0	0	0	2	0	0	
950	Chak Dharampur	117441																			
951	Chak Behta	117442																			
952	Behta	117443	c	c	b	b	c	b	b	b	b	c	c	0	0	0	0	0	0	0	
953	Bhainsori	117444	c	c	a		1	c	a	a	a	a	c	c	0	0	0	0	0	0	
954	Nisvi	117445	c	c	b		1	c	b	b	b	b	c	c	0	0	0	0	0	0	
955	Dhaneli Purb	117446	a	a	a		1	a	a	a	a	a	a	0	0	0	0	2	0	0	
Block T O T A L :			1	6	2	87	0	0	3	5	3	0	0	0	1	5	3	76	55	8	0

**Census of India 2011- Village Directory
Amenities and Land use (As in 2009)**

Name of District:-Rampur Location Code No:-136

Name of CD Block:-Milak- Location CodeNo:-0054

Sr.No.	Name village	Location code no.	Availability of drinking water - Yes / No								Availability of toilet & others Yes / No			
			Tap water (Treated/Untreated)	Well water (Covered / Uncovered well)	Hand Pump	Tube wells / Bore well	Spring	River / Canal	Tank / Pond / Lake	Others	Community toilet including bath.	Community toilet excluding bath.	Rural sanitary mat or sanitary hardware outlet available near the village.	Community bio-gas or recycle of waste for productive use.
1	2	3	39	40	41	42	43	44	45	46	47	48	49	50
904	Bagamabad Ash	117395	No	No	Yes	No	No	No	No	No	No	No	No	No
905	Loha Patti Bhol	117396	No	No	Yes	No	No	No	Yes	No	No	No	No	No
906	Loha Patti Bhagi	117397	No	No	Yes	No	No	No	Yes	No	No	No	No	No
907	Ashokpur	117398	No	No	Yes	No	No	No	Yes	No	No	No	No	No
908	Baqarabad	117399	No	No	Yes	No	No	No	Yes	No	No	No	No	No
909	Pipla Shivnagar	117400	No	No	Yes	No	No	No	Yes	No	No	No	No	No
910	Ahmad Nagar Ki	117401	No	No	Yes	No	No	No	Yes	No	No	No	No	No
911	Rehpura	117402	No	No	Yes	Yes	No	Yes	Yes	No	No	No	No	No
912	Begamabad Krin	117403	No	No	Yes	No	No	No	Yes	No	No	No	No	No
913	Karimganj	117404	No	No	Yes	No	No	Yes	Yes	No	No	No	No	No
914	Mohd Nagar Kh	117405	No	No	Yes	No	No	No	No	No	No	No	No	No
915	Khutia	117406	No	No	Yes	No	No	No	Yes	No	No	No	No	No
916	Khuda Nagar	117407	No	No	Yes	No	No	No	No	No	No	No	No	No
917	Patia	117408	No	No	Yes	No	No	No	Yes	No	No	No	No	No
918	Dhanaura	117409	Yes	No	Yes	No	No	No	Yes	No	No	No	No	No
919	Purainia Khurd	117410	Yes	No	Yes	Yes	No	No	No	No	No	No	No	No
920	Purainia Kalan	117411	Yes	No	Yes	No	No	No	No	No	No	Yes	No	No
921	Salawatpur	117412	Yes	No	Yes	No	No	No	No	No	No	No	No	No
922	Pranpura	117413	No	No	Yes	Yes	No	No	Yes	No	No	No	No	No
923	Calcutta	117414	Yes	No	Yes	No	No	No	No	No	No	No	No	No
924	Behtra	117415	No	No	Yes	No	No	Yes	Yes	No	No	No	No	No
925	Milak Baqar Ali	117416	No	No	Yes	Yes	No	No	Yes	No	No	No	No	No
926	Karinga	117417	No	No	Yes	No	No	Yes	Yes	No	No	No	No	No
927	Vikrampur	117418	No	No	Yes	No	No	No	Yes	No	No	No	No	No
928	Milak Mazboota	117419	No	No	Yes	No	No	No	No	No	No	No	No	No
929	Tarwva	117420	No	No	Yes	No	No	No	Yes	No	No	No	No	No
930	Nawwa Nagla	117421	No	No	Yes	No	No	No	Yes	No	No	No	No	No
931	Thiria	117422	No	No	Yes	No	No	Yes	Yes	No	No	No	No	No
932	Mirzapur Param	117423	No	No	Yes	No	No	No	No	No	No	No	No	No
933	Jatpura	117424	Yes	No	Yes	No	No	No	No	No	No	No	No	No
934	Param	117425	Yes	No	Yes	No	No	No	No	No	No	No	No	No
935	Shiv Nagar Naur	117426												
936	Nauraha	117427	Yes	No	Yes	No	No	No	No	No	No	No	No	No
937	Shahzad Nagar	117428	No	No	Yes	No	No	No	No	No	No	No	No	No
938	Harraiya	117429	No	No	Yes	No	No	No	No	No	No	No	No	No
939	Duvawat	117430	Yes	No	Yes	No	No	No	Yes	No	No	No	No	No
940	Kripya Panday	117431	No	No	Yes	No	No	No	No	No	No	No	No	No
941	Kripya Happoo	117432	No	No	Yes	No	No	No	No	No	No	No	No	No
942	Gajeja	117433	No	No	Yes	No	No	No	Yes	No	No	No	Yes	No
943	Bara Gajeja	117434	No	No	Yes	No	No	No	Yes	No	No	No	Yes	No
944	Gajadharpur	117435	No	No	Yes	No	No	No	No	No	No	No	Yes	No
945	Mohd. Pur Jadid	117436	No	Yes	Yes	Yes	No	No	Yes	No	No	No	Yes	No
946	Keorar	117437	No	No	Yes	Yes	No	No	Yes	No	No	No	Yes	No
947	Zalif Nagla	117438	No	No	Yes	No	No	No	Yes	No	No	No	Yes	No
948	Nawadia	117439	No	No	Yes	Yes	No	Yes	Yes	No	No	No	Yes	No
949	Dharampura	117440	No	No	Yes	Yes	No	No	Yes	No	No	No	Yes	No
950	Chak Dharampur	117441												
951	Chak Behta	117442												
952	Behta	117443	No	No	Yes	No	No	Yes	Yes	No	No	No	No	No
953	Bhainsori	117444	No	No	Yes	Yes	No	No	Yes	No	No	No	No	No
954	Nisvi	117445	No	No	Yes	Yes	No	Yes	Yes	No	No	No	No	No
955	Dhaneli Purbi	117446	No	Yes	Yes	Yes	No	Yes	Yes	No	No	No	Yes	No
Block T O T A L :			36	36	195	38	2	84	150	0	0	6	27	0

Census of India 2011- Village Directory

Amenities and Land use (As in 2009)

Name of District:-Rampur Location Code No:-136

Name of CD Block:-Milak- Location CodeNo:-0054

Sr.No.	Name village	Location code no.	Communication and transport facilities (If amenities available code -Yes is given except for Village Pin Code ,If not available within the village , the distance range code viz; a for < 5 Kms, b for 5-10 Kms and c for 10+ kms of nearest place where facility is available is given).																
			Post office(PO)	Sub post office (SPO)	Post & Telegraph office (P&TO)	Village Pin Code	Telephones (Land lines)	Public call office (PCO)	Mobile phone coverage	Internet cafes/ Common service centre (CSC)	Private courier facility	Bus service (Public & Private)	Railway stations	Auto/Modified Autos	Taxis and Vans	Tractors	Cycle-pulled rickshaws(Manual & Machine driven)	Carts driven by animals	Sea /River ferry service
1	2	3	51	52	53	54	55	56	57	58	59	60	61	62	63	64	65	66	67
904	Bagamabad Ash	117395	b	a	b	243701	b	b	Yes	b	c	a	b	b	b	Yes	Yes	Yes	
905	Loha Patti Bhola	117396	b	b	b		Yes	Yes	Yes	b	b	Yes	b	Yes	b	Yes	Yes	Yes	
906	Loha Patti Bhagi	117397	b	b	b		Yes	Yes	Yes	b	b	b	b	a	b	Yes	Yes	Yes	
907	Ashokpur	117398	b	b	b		Yes	Yes	Yes	b	b	b	b	b	b	Yes	Yes	Yes	
908	Baqarabad	117399	b	b	b		Yes	Yes	Yes	b	b	b	b	b	b	Yes	Yes	Yes	
909	Pipla Shivanagar	117400	b	b	b		Yes	Yes	Yes	b	b	b	b	b	b	Yes	Yes	Yes	
910	Ahmad Nagar Ku	117401	b	b	b		b	b	Yes	b	b	b	b	b	b	b	b	b	b
911	Rehpura	117402	b	a	b	243701	b	b	Yes	b	b	b	b	b	b	b	Yes	Yes	Yes
912	Begamabad Krin	117403	b	a	b	243701	b	b	Yes	b	b	b	b	b	b	Yes	Yes	Yes	
913	Karimganj	117404	b	b	b		b	b	Yes	b	b	b	b	b	b	Yes	Yes	Yes	a
914	Mohd Nagar Khu	117405	b	b	b	243701	b	b	Yes	b	b	b	b	b	b	Yes	Yes	Yes	
915	Khutia	117406	b	b	b		b	b	Yes	b	b	b	b	b	b	Yes	Yes	Yes	a
916	Khuda Nagar	117407	b	b	b		b	b	Yes	b	b	b	b	b	b	Yes	Yes	Yes	
917	Patia	117408	b	b	b		Yes	Yes	Yes	b	b	b	b	b	b	Yes	Yes	Yes	
918	Dhanaura	117409	a	a	b		a	a	Yes	b	b	b	b	b	Yes	Yes	b	Yes	
919	Purainia Khurd	117410	a	a	b		a	a	Yes	b	b	b	b	b	Yes	Yes	b	Yes	b
920	Purainia Kalan	117411	a	a	b		a	a	Yes	b	b	b	b	b	b	Yes	b	Yes	
921	Salawatpur	117412	a	a	b		a	a	Yes	a	b	b	b	b	b	Yes	b	Yes	
922	Pranpura	117413	a	a	b		b	b	Yes	b	b	b	b	b	b	Yes	b	Yes	
923	Calcutta	117414	a	a	b		a	a	Yes	b	b	b	b	b	b	Yes	b	Yes	
924	Behtra	117415	a	a	b		b	b	Yes	b	b	b	b	b	b	Yes	a	Yes	
925	Milak Baqar Ali	117416	a	a	a		a	a	Yes	a	a	a	a	a	a	Yes	a	Yes	
926	Karinga	117417	a	a	b		b	a	Yes	b	b	b	b	b	b	Yes	b	Yes	
927	Vikrampur	117418	a	a	a		a	a	Yes	a	a	a	a	a	a	Yes	Yes	Yes	
928	Milak Mazboota	117419	a	a	a		a	a	Yes	a	a	a	a	a	a	Yes	Yes	Yes	
929	Tarwva	117420	a	a	a		a	a	Yes	a	a	a	a	a	a	Yes	Yes	Yes	
930	Nawwa Nagla	117421	a	a	a		a	a	Yes	a	a	a	a	a	a	Yes	Yes	Yes	
931	Thiria	117422	b	b	b		b	b	Yes	b	b	b	b	b	b	Yes	Yes	Yes	
932	Mirzapur Param	117423	b	b	b		b	b	Yes	b	b	b	b	b	b	Yes	Yes	Yes	
933	Jatpura	117424	b	b	b		b	b	b	b	b	b	b	b	b	Yes	Yes	Yes	
934	Param	117425	b	Yes	b		Yes	Yes	Yes	b	b	Yes	b	Yes	Yes	Yes	Yes	Yes	
935	Shiv Nagar Naur	117426																	
936	Nauraha	117427	a	a	c		a	a	Yes	c	c	c	c	Yes	c	Yes	c	Yes	
937	Shahzad Nagar	117428	b	b	b		b	a	Yes	b	b	b	b	b	b	Yes	Yes	Yes	
938	Harraiya	117429	a	c	c		c	c	Yes	c	c	c	c	c	c	Yes	Yes	Yes	
939	Duvawat	117430	a	a	b		a	a	Yes	b	b	b	b	b	b	Yes	b	Yes	
940	Kripya Panday	117431	b	b	b		b	b	Yes	b	b	b	b	b	b	Yes	Yes	Yes	
941	Kripya Happoo	117432	b	b	b		b	b	Yes	b	b	b	b	b	b	Yes	Yes	Yes	
942	Gajeja	117433	a	a	a	243701	a	a	a	a	a	a	a	a	a	a	a	Yes	
943	Bara Gajeja	117434	a	a		243701	a	a	Yes		a	a	a	a	a	Yes		Yes	
944	Gajadharpur	117435	a	a	a	243701	a	a	a	a	a	a	a	a	a	Yes	a	Yes	
945	Mohd. Pur Jadid	117436	a	a	a	243701	a	a	Yes	a	a	a	a	a	a	Yes	a	Yes	
946	Keorar	117437	a	a	a	243701	Yes	a	Yes	a	a	a	a	a	a	Yes	Yes	Yes	
947	Zalif Nagla	117438	a	a	a		a	a	Yes	a	a	Yes	a	a	Yes	Yes	Yes	Yes	a
948	Nawadia	117439	a	a	a		a	a	Yes	a	a	a	a	a	Yes	Yes	Yes	Yes	
949	Dharampura	117440	a	a	a		a	a	Yes	a	a	a	a	a	Yes	Yes	a	Yes	
950	Chak Dharampur	117441																	
951	Chak Behta	117442																	
952	Behta	117443					Yes	Yes	Yes			b			Yes	Yes	Yes	Yes	
953	Bhainsori	117444		Yes			Yes	Yes	Yes		Yes	a		Yes	Yes	Yes	Yes	Yes	
954	Nisvi	117445	c	b	c		Yes	Yes	Yes	c	c		b	b	c	Yes	Yes	Yes	a
955	Dhaneli Purb	117446	a	a	a	243701	Yes	a	Yes	a	a	Yes	a	a	a	Yes	Yes	Yes	
Block T O T A L :			1	13	0	44	63	47	191	2	1	31	3	8	31	152	109	192	0

Census of India 2011- Village Directory

Amenities and Land use (As in 2009)

Name of District:-Rampur Location Code No:-136

Name of CD Block:-Milak- Location CodeNo:-0054

Sr.No.	Name village	Location code no.	Village connected to highways,village roads, banks & credit societies (If amenities available code -Yes is given, If not available within the village , the distance range code viz; a for < 5 Kms, b for 5-10 Kms and c for 10+ kms of nearest place where facility is available is given).												
			Connected to national highway(NH)	Connected to state highway(SH)	Connected to major district road (MDR)	Connected to others district road	Pucca roads	Kutcha roads	Water bounded macadam(WBM) roads	Navigable waterway (river/canal)(NW)	Footpaths (FP)	Commercial & Co-operative Banks	ATM	Agricultural Credit Societies	
1	2	3	68	69	70	71	72	73	74	75	76	77	78	79	
904	Bagamabad Ash	117395	c	a	a	Yes	Yes	Yes	Yes		Yes	a	b	a	
905	Loha Patti Bhola	117396	Yes	Yes	Yes	Yes	Yes	Yes			Yes	Yes	b	b	
906	Loha Patti Bhagi	117397	c	a	a	Yes	Yes	Yes			Yes	a	b	b	
907	Ashokpur	117398	c	a	a	Yes	Yes	Yes			Yes	b	b	b	
908	Baqarabad	117399	c	a	a		Yes	Yes			Yes	b	b	b	
909	Pipla Shrivnagar	117400	c	a	a	Yes	Yes	Yes			Yes	b	b	b	
910	Ahmad Nagar Ki	117401	c	b	Yes	Yes	Yes	Yes	Yes		Yes	b	b	b	
911	Rehpura	117402	c	b	Yes	Yes	Yes	Yes	Yes		Yes	a	b	a	
912	Begamabad Krin	117403	c	b	a	Yes	Yes	Yes	Yes		Yes	a	b	a	
913	Karimganj	117404	c	b	a	Yes	Yes				Yes	b	b	a	
914	Mohd Nagar Khu	117405	c	b	a	a	Yes	Yes	Yes	Yes	Yes	b	b	a	
915	Khutia	117406	c	b	a	Yes	Yes				Yes	b	b	b	
916	Khuda Nagar	117407	c	b		Yes	Yes	Yes	Yes		Yes	b	b	a	
917	Patia	117408	c	b	b	Yes	Yes	Yes			Yes	b	b	b	
918	Dhanaura	117409	c	b	b	Yes	Yes	Yes	Yes		Yes	a	a	a	
919	Purainia Khurd	117410	c	b	b	Yes	Yes		Yes		Yes	a	c	a	
920	Purainia Kalan	117411	c	b	b	Yes	Yes	Yes	Yes		Yes	a	c	a	
921	Salawatpur	117412	c	b	b	Yes	Yes	Yes	Yes		Yes	b	c	a	
922	Pranpura	117413	c	b	b	a		Yes			Yes	a	b	a	
923	Calcutta	117414	c	b	b	Yes	Yes	Yes			Yes	b	c	a	
924	Behtra	117415	c	b	b	Yes	Yes	Yes			Yes	a	b	a	
925	Milak Baqar Ali	117416	c	a	a	Yes	Yes	Yes			Yes	a	a	b	
926	Karinga	117417	c	b	b	Yes	Yes	Yes			Yes	a	b	a	
927	Vikrampur	117418	c	a	a	Yes	Yes	Yes			Yes	a	a	b	
928	Milak Mazboota	117419	c	a	a	Yes	a	Yes	Yes		Yes	a	a	b	
929	Tarwva	117420	c	a	a	Yes	Yes	Yes			Yes	a	a	b	
930	Nawwa Nagla	117421	c	a	a	Yes	Yes	Yes			Yes	a	a	b	
931	Thiria	117422	c	b	b	Yes	Yes	Yes			Yes	b	b	b	
932	Mirzapur Param	117423	c	b	b	Yes	Yes	Yes	Yes		Yes	b	b	b	
933	Jatpura	117424	c	a	a	Yes	Yes	Yes	Yes		Yes	b	b	b	
934	Param	117425	c	b	b	Yes	Yes	Yes			Yes	Yes	c	Yes	
935	Shiv Nagar Naur	117426													
936	Nauraha	117427	c	c	c	Yes	Yes	Yes			Yes	a	c	a	
937	Shahzad Nagar	117428	c	b	b	Yes	Yes	Yes	Yes		Yes	b	b	b	
938	Harraiya	117429	c	c	c	Yes	Yes	Yes	Yes		Yes	c	c	c	
939	Duvawat	117430	c	b	b	Yes		Yes	Yes		Yes	a	c	a	
940	Kripya Panday	117431	c	b	b	Yes	Yes	Yes	Yes	Yes	Yes	b	b	b	
941	Kripya Happoo	117432	c	Yes	b	Yes	Yes	Yes			Yes	b	b	b	
942	Gajeja	117433	c				Yes				Yes	a	a	a	
943	Bara Gajeja	117434	c			Yes	Yes				Yes	a	a	a	
944	Gajadharpur	117435	c	a	a		Yes				Yes	a	a	a	
945	Mohd. Pur Jadid	117436	c			Yes		Yes			Yes	a	a	a	
946	Keorar	117437	Yes	Yes	Yes	Yes	Yes	Yes			Yes	a	a	a	
947	Zalif Nagla	117438	Yes	Yes	Yes	Yes	Yes	Yes			Yes	a	a	a	
948	Nawadia	117439	c	a	a	Yes	Yes				Yes	a	a	a	
949	Dharampura	117440	c	a	a	Yes	Yes	Yes			Yes	a	a	a	
950	Chak Dharampur	117441													
951	Chak Behta	117442													
952	Behta	117443	c		Yes	Yes	Yes		Yes	Yes	Yes	b	c	b	
953	Bhainsori	117444	c		Yes	Yes	Yes	Yes	Yes	Yes	Yes	a	c	a	
954	Nisvi	117445	c	Yes	Yes	Yes	Yes	Yes	Yes	Yes	Yes	b	c	b	
955	Dhaneli Purb	117446	Yes	Yes	Yes	Yes	Yes	Yes			Yes	a	a	a	
Block T O T A L :			9	12	46	162	134	151	113	14	197	7	1	7	

**Census of India 2011- Village Directory
Amenities and Land use (As in 2009)**

Name of District:-Rampur Location Code No:-136

Name of CD Block:-Milak- Location CodeNo:-0054

Sr. No.	Name village	Location code no.	Availability of miscellaneous facilities (If amenities available code -Yes is given, If not available within the village , the distance range code viz; a for < 5 Kms, b for 5-10 Kms and c for 10+ kms of nearest place where facility is available is given).																	Availability of electricity (Yes/No)				
			Self-Help Group (SHG)	Public distribution system (PDS) shop	Mandis / Regular market	Weekly Haat	Agricultural marketing society	Integrated Child Development Scheme (Nutritional Centres)	Anganwadi Centre (Nutritional Centres)	Others (Nutritional Centres)	ASHA (Accredited Social Health Activist)	Community centre with/without TV	Sports Field,	Sports Club / Recreation Centre	Cinema / Video Hall	Public Library	Public Reading Room	Newspaper Supply	Assembly Polling station	Birth & Death Registration Office	Power Supply for Domestic Use (ED)	Power Supply for Agricultural Use (EAG)	Power Supply for Commercial Use (EC)	Power Supply for All Uses (EA)
1	2	3	80	81	82	83	84	85	86	87	88	89	90	91	92	93	94	95	96	97	98	99	100	101
904	Bagamabad Ash	117395	Yes	a	b	a	b	Yes	a	Yes	Yes	b	Yes	b	c	c	c	b	Yes	Yes	Yes	Yes	Yes	Yes
905	Loha Patti Bhola	117396	Yes	Yes	b	Yes	b	Yes	Yes	Yes	Yes	b	b	b	b	b	b	Yes	Yes	Yes	Yes	Yes	Yes	Yes
906	Loha Patti Bhagi	117397	Yes	Yes	b	a	b	b	Yes	Yes	Yes	b	b	b	b	b	b	Yes	Yes	b	Yes	Yes	Yes	Yes
907	Ashokpur	117398	Yes	Yes	b	b	b	b	Yes	Yes	Yes	b	b	b	c	c	c	Yes	Yes	Yes	Yes	Yes	Yes	Yes
908	Baqarabad	117399	Yes	Yes	b	b	b	b	b	Yes	Yes	b	b	b	c	c	c	Yes	Yes	Yes	Yes	Yes	Yes	Yes
909	Pipla Shivnagar	117400	Yes	Yes	b	b	b	Yes	Yes	Yes	Yes	b	b	b	b	b	b	Yes	Yes	Yes	Yes	Yes	Yes	Yes
910	Ahmad Nagar Ki	117401	Yes	Yes	b	b	b	b	b	Yes	b	b	b	b	b	b	b	a	Yes	Yes	Yes	Yes	Yes	Yes
911	Rehpura	117402	Yes	Yes	b	b	b	b	Yes	Yes	Yes	b	b	b	b	b	b	Yes	Yes	Yes	Yes	Yes	Yes	Yes
912	Begamabad Krin	117403	Yes	Yes	b	a	b	b	Yes	Yes	Yes	b	Yes	b	b	b	b	b	Yes	Yes	Yes	Yes	Yes	Yes
913	Karimganj	117404	Yes	Yes	b	b	b	b	Yes	Yes	Yes	b	b	b	b	b	b	a	Yes	Yes	Yes	Yes	Yes	Yes
914	Mohd Nagar Kh	117405	Yes	a	b	b	b	b	a	Yes	a	b	b	b	b	b	b	a	a	a	Yes	Yes	Yes	Yes
915	Khutia	117406	Yes	Yes	b	b	b	b	Yes	Yes	Yes	b	b	b	b	b	b	a	Yes	Yes	Yes	Yes	Yes	Yes
916	Khuda Nagar	117407	Yes	a	b	b	b	b	b	Yes	b	b	b	b	b	b	b	a	a	a	Yes	Yes	Yes	Yes
917	Patia	117408	Yes	Yes	b	b	b	b	Yes	Yes	Yes	b	b	b	b	b	b	Yes	Yes	Yes	Yes	Yes	Yes	Yes
918	Dhanaura	117409	Yes	a	a	a	b	a	a	Yes	Yes	b	b	b	b	b	b	a	a	a	Yes	Yes	Yes	Yes
919	Purainia Khurd	117410	Yes	Yes	a	a	b	b	Yes	Yes	Yes	b	b	b	b	b	b	a	Yes	Yes	Yes	Yes	Yes	Yes
920	Purainia Kalan	117411	Yes	Yes	a	a	b	Yes	Yes	Yes	Yes	c	b	b	b	b	b	a	a	Yes	Yes	Yes	Yes	Yes
921	Salawatpur	117412	Yes	a	Yes	a	a	a	a	Yes	Yes	b	b	b	b	b	b	a	a	a	Yes	Yes	Yes	Yes
922	Pranpura	117413	Yes	a	b	a	b	b	a	Yes	Yes	b	b	b	b	b	b	a	Yes	Yes	Yes	Yes	Yes	Yes
923	Calcutta	117414	Yes	a	a	a	a	Yes	Yes	Yes	Yes	b	b	b	b	b	b	a	a	a	Yes	Yes	Yes	Yes
924	Behtra	117415	Yes	Yes	b	a	b	b	Yes	Yes	Yes	b	b	b	b	b	b	a	Yes	Yes	a	Yes	Yes	Yes
925	Milak Baqar Ali	117416	Yes	a	a	a	a	a	Yes	Yes	Yes	a	a	a	a	a	a	a	a	a	Yes	Yes	Yes	Yes
926	Karinga	117417	Yes	a	b	a	b	b	Yes	Yes	Yes	b	b	b	b	b	b	Yes	Yes	a	Yes	Yes	Yes	Yes
927	Vikrampur	117418	Yes	Yes	a	a	a	a	Yes	Yes	Yes	a	a	a	a	a	a	Yes	Yes	Yes	Yes	Yes	Yes	Yes
928	Milak Mazboota	117419	a	a	a	a	a	a	a	Yes	a	a	a	a	a	a	a	a	a	a	Yes	Yes	Yes	Yes
929	Tarwva	117420	Yes	a	a	a	a	a	Yes	Yes	a	a	a	a	a	a	a	a	a	a	Yes	Yes	Yes	Yes
930	Nawwa Nagla	117421	Yes	Yes	a	a	a	a	Yes	Yes	Yes	a	a	a	a	a	a	Yes	a	Yes	Yes	Yes	Yes	Yes
931	Thiria	117422	Yes	a	b	b	b	b	Yes	Yes	Yes	b	b	b	b	b	b	Yes	Yes	a	Yes	Yes	Yes	Yes
932	Mirzapur Param	117423	Yes	a	b	b	b	b	Yes	Yes	Yes	b	b	b	b	b	b	b	a	b	Yes	Yes	Yes	Yes
933	Jatpura	117424	Yes	Yes	b	b	b	b	Yes	Yes	Yes	b	b	b	b	b	b	Yes	a	Yes	Yes	Yes	Yes	Yes
934	Param	117425	Yes	Yes	Yes	Yes	b	Yes	Yes	Yes	Yes	c	b	b	c	b	b	Yes	Yes	Yes	Yes	Yes	Yes	Yes
935	Shiv Nagar Naur	117426																						
936	Nauraha	117427	Yes	Yes	a	a	a	Yes	Yes	Yes	Yes	c	c	c	c	c	c	a	a	a	Yes	Yes	Yes	Yes
937	Shahzad Nagar	117428	Yes	Yes	b	b	b	b	Yes	Yes	Yes	b	b	b	b	b	b	b	Yes	b	Yes	Yes	Yes	Yes
938	Harraiya	117429	Yes	Yes	c	a	c	c	Yes	Yes	Yes	c	Yes	Yes	Yes	Yes	Yes	Yes	Yes	Yes	Yes	Yes	Yes	Yes
939	Duvawat	117430	Yes	a	a	a	a	Yes	Yes	Yes	Yes	c	b	b	b	b	b	a	Yes	Yes	Yes	Yes	Yes	Yes
940	Kripya Panday	117431	Yes	Yes	b	a	b	b	Yes	Yes	Yes	b	b	b	b	b	b	Yes	Yes	Yes	Yes	Yes	Yes	Yes
941	Kripya Happoo	117432	Yes	b	b	a	b	b	Yes	Yes	Yes	b	b	b	b	b	b	Yes	Yes	b	Yes	Yes	No	Yes
942	Gajeja	117433	Yes	a	a	a	a	a	a	Yes	Yes	a	a	a	a	a	a	a	a	a	Yes	Yes	Yes	Yes
943	Bara Gajeja	117434	Yes	Yes	a	a	a	a	Yes	Yes	Yes	Yes	a	a	a	a	a	a	Yes	Yes	Yes	Yes	Yes	Yes
944	Gajadharpur	117435	Yes	Yes	a	a	a	a	a	Yes	Yes	a	a	a	a	a	a	a	Yes	Yes	Yes	Yes	Yes	Yes
945	Mohd. Pur Jadid	117436	Yes	Yes	a	a	a	a	a	Yes	Yes	Yes	Yes	a	a	a	a	a	a	Yes	a	Yes	Yes	Yes
946	Keorar	117437	Yes	Yes	a	a	a	Yes	Yes	Yes	Yes	a	a	a	a	a	a	Yes	Yes	Yes	Yes	Yes	Yes	Yes
947	Zalif Nagla	117438	Yes	Yes	a	a	a	Yes	Yes	Yes	Yes	a	a	a	a	a	a	a	Yes	Yes	Yes	Yes	Yes	Yes
948	Nawadia	117439	Yes	Yes	a	a	a	Yes	Yes	Yes	Yes	a	a	a	a	a	a	a	Yes	Yes	Yes	Yes	Yes	Yes
949	Dharampura	117440	Yes	Yes	a	a	a	Yes	Yes	Yes	Yes	a	a	a	a	a	a	a	Yes	Yes	Yes	Yes	Yes	Yes
950	Chak Dharampur	117441																						
951	Chak Behta	117442																						
952	Behta	117443	Yes	Yes	Yes	Yes	Yes	Yes	Yes	Yes	Yes	Yes	Yes	Yes	Yes	Yes	Yes	Yes	Yes	Yes	Yes	Yes	Yes	Yes
953	Bhainsori	117444	Yes	Yes	Yes	Yes	Yes	Yes	Yes	Yes	Yes	Yes	Yes	Yes	Yes	Yes	Yes	Yes	Yes	Yes	Yes	Yes	Yes	Yes
954	Nisvi	117445	Yes	Yes	c	b	Yes	b	Yes	Yes	Yes	c	c	c	c	c	c	Yes	Yes	Yes	Yes	Yes	Yes	Yes
955	Dhaneli Purb	117446	Yes	Yes	a	a	a	Yes	Yes	Yes	Yes	a	a	a	a	a	a	a	Yes	Yes	Yes	Yes	Yes	Yes

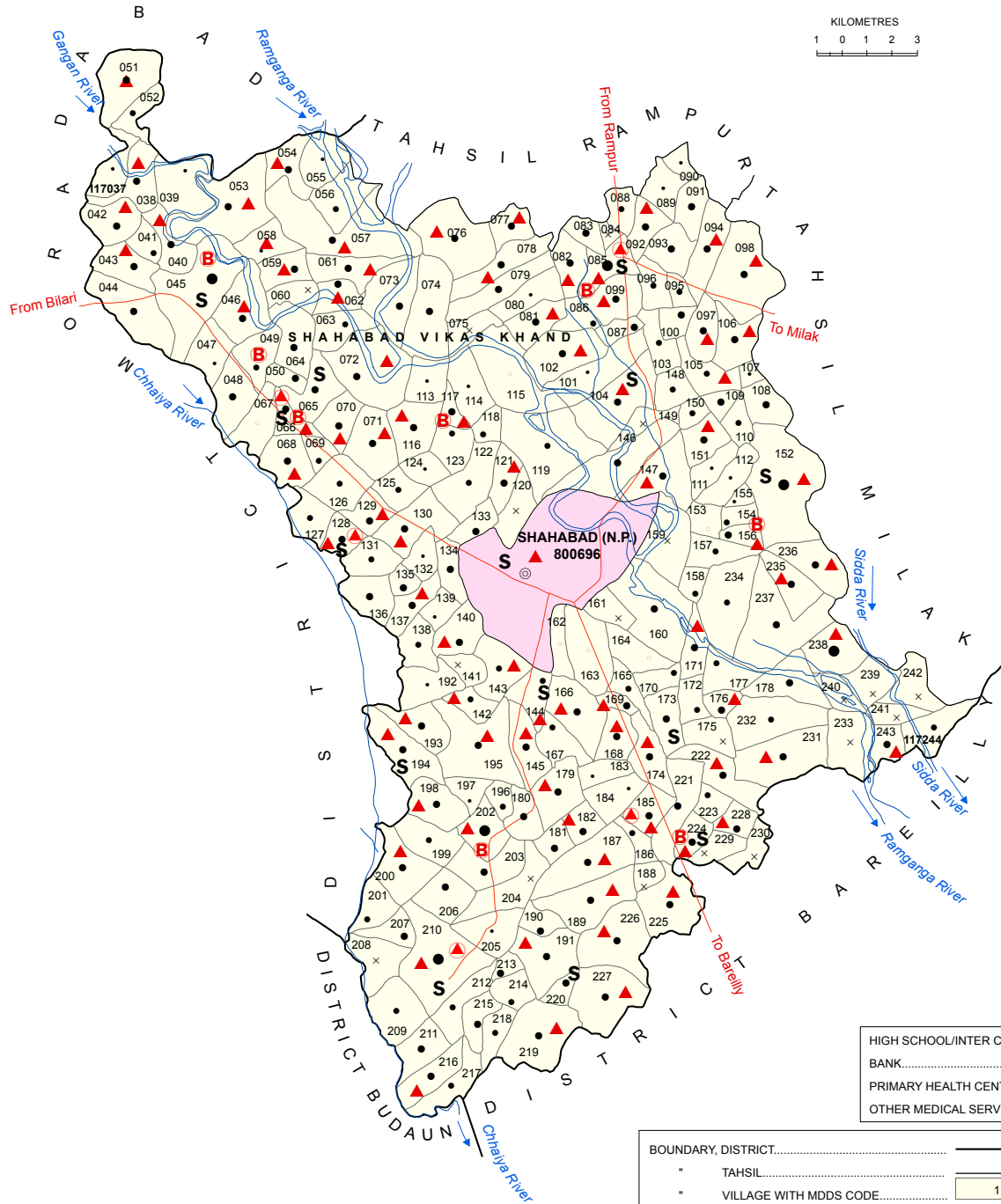
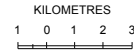
Block T O T A L : 195 156 25 33 22 78 161 196 189 39 63 39 34 23 34 89 160 155 196 197 178 197

**Census of India 2011- Village Directory
Amenities and Land use (As in 2009)**

**Name of District:-Rampur Location Code No:-136
Name of CD Block:-Milak- Location CodeNo:-0054**

Sr. No.	Name village	Location code no.	Land Use											Land Use							Name of three most important commodities manufactured
			Nearest Town	Area under different types of land use (in hectares rounded up to one decimal place)										Area irrigated by source (in hectare).							
				Name	Distance range code i.e. a. for < 5 Kms. b. for 5-10 Kms and c. for 10+ kms.	Forests	Area under Non-agricultural Uses	Barren and Uncultivable land	Permanent Pastures and Other Grazing Lands	Land Under Miscellaneous Tree Crops etc.	Culturable Waste Land	Fallow lands other than current fallows	Current Fallows	Net Area Sown	Total Irrigated Land Area	Total Un-irrigated Land Area	Canals (C)	Wells/Tube-wells(W/TW)	Tanks/Lakes(T/L)	Water Falls(WF)	
102	103	104	105	106	107	108	109	110	111	112	113	114	115	116	117	118	119	120	121	122	
904	Bagamabad Ash	117395	MILAK	b	0	34.4	0	0	0.3	0.5	0.5	0.6	118.4	118.4	0	0	20.4	0	0	98	sugar
905	Loha Patti Bhol	117396	MILAK	b	0	20.4	0	0	0	0	0	0	147.3	147.3	0	0	147.3	0	0	0	
906	Loha Patti Bhagi	117397	MILAK	b	0	12.6	0	0	0	0	0	0	144.3	144.3	0	0	144.3	0	0	0	
907	Ashokpur	117398	MILAK	b	0	19.7	0	0	0	0	0	0	147.5	147.5	0	0	147.5	0	0	0	
908	Baqarabad	117399	MILAK	b	0	13.6	0	0	0	0	0	0	113.5	113.5	0	0	113.5	0	0	0	
909	Pipla Shivanagar	117400	MILAK	b	0	34.8	0	0	0	2	0	0	328.6	328.6	0.1	0	328.6	0	0	0	
910	Ahmad Nagar K	117401	MILAK	b	0	0	0	0	0	0	0	0	95.3	95.3	0	0	95.3	0	0	0	
911	Rehpura	117402	MILAK	b	0	0	0	0	0	0	0	0	246.6	246.6	0	0	246.6	0	0	0	sugar
912	Begamabad Krin	117403	MILAK	b	0	22.7	0	0	0	0	0	0	189.4	189.4	0	0	189.4	0	0	0	sugar
913	Karimganj	117404	MILAK	b	0	16.1	0	0	0	0	0	0	166.3	166.3	0	0	166.3	0	0	0	
914	Mohd Nagar Kh	117405	MILAK	b	0	9.6	0	0	0	0	0	0	58	58	0	0	0	0	0	58	sugar
915	Khutia	117406	MILAK	b	0	20.4	0	0	0	0	0	0	138.4	138.4	0	0	138.4	0	0	0	
916	Khuda Nagar	117407	MILAK	b	0	5.1	0	0	0	0	0	0	70	70	0	0	70	0	0	0	sugar
917	Patia	117408	MILAK	b	0	20.2	0	0	0	0	0	0	216.5	216.5	0	0	216.5	0	0	0	
918	Dhanaura	117409	MILAK	b	0	67	0	0	0	0	0	0	189.2	189.2	0	0	189.2	0	0	0	
919	Purainia Khurd	117410	MILAK	b	0	14.6	0	0	0	0	0	0	127.1	127.1	0	0	127.1	0	0	0	
920	Purainia Kalan	117411	MILAK	b	0	19.7	10	0	0	28.4	0	0	170.2	170.2	0	0	170.2	0	0	0	
921	Salawatpur	117412	MILAK	b	0	8.6	0	0	0	0.8	0	0	90.7	90.7	0	0	90.7	0	0	0	
922	Pranpura	117413	MILAK	b	0	9.5	0	0	0	0	0	0.1	123.5	123.5	0	0	123.5	0	0	0	
923	Calcutta	117414	MILAK	b	0	3.1	0	0	0	0.2	0	0	57	57	0	0	57	0	0	0	
924	Behtra	117415	MILAK	b	0.1	17.2	0	0	0	0.3	0	0.3	139	139	0	0	139	0	0	0	
925	Milak Baqar Ali	117416	MILAK	a	0.4	5	0	0	0	0	0	0.6	73.4	73.4	0	0	73.4	0	0	0	
926	Karinga	117417	MILAK	b	0	13.6	0	0	0	0	0.4	0	110.9	110.9	0	0	110.9	0	0	0	
927	Vikrampur	117418	MILAK	a	0	14.7	0	0	0	0	0	0	122.5	122.5	0	0	122.5	0	0	0	
928	Milak Mazboota	117419	MILAK	a	0	2.3	0	0	0	0	0	0	50.1	50.1	0	0	50.1	0	0	0	
929	Tarwva	117420	MILAK	a	0.1	6.3	0	0	0	0	0	0	65.5	65.5	0	0	65.5	0	0	0	
930	Nawwa Nagla	117421	MILAK	a	0	12.5	0	0	0	0	0.3	0	157.8	157.8	0	0	157.8	0	0	0	
931	Thiria	117422	MILAK	b	0	14.3	0	0	0	0	0	0	115.1	115.1	0	0	115.1	0	0	0	
932	Mirzapur Param	117423	MILAK	b	0	1.1	9.1	0	0	0	0	0	94.2	94.2	0	0	94.2	0	0	0	
933	Jatpura	117424	MILAK	b	0	15.1	0	0	0	0	0	0	120.9	120.9	0	0	120.9	0	0	0	
934	Param	117425	MILAK	b	0	88.2	0	0	0	0.6	5.4	0	770.2	768.6	1.6	0	768.6	0	0	0	
935	Shiv Nagar Naur	117426	MILAK	c	0	6	0	0	0	0	0	0	54.5	54.5	0	0	54.5	0	0	0	
936	Nauraha	117427	MILAK	c	0	11.4	0	0	0	2	0	0	119.1	118.9	0.2	0	118.9	0	0	0	
937	Shahzad Nagar	117428	MILAK	b	0	6.4	0.5	0	0	0	0	0	72.1	72.1	0	0	72.1	0	0	0	
938	Harraiya	117429	MILAK	c	0	21.6	1.7	0	0	0	0	0	136.9	136.9	0	0	136.9	0	0	0	
939	Duvawat	117430	MILAK	b	0	21.2	0	0	0	4.5	0	0	160.7	160.7	0	0	160.7	0	0	0	
940	Kripya Panday	117431	MILAK	b	17.6	6	0	0	0	0	0	0	234.7	234.7	0	0	234.7	0	0	0	
941	Kripya Happoo	117432	MILAK	b	0	47.6	0	0	0	1.5	3.1	0	277.4	277.4	0	0	1	0	0	276	
942	Gajeja	117433	MILAK	a	0	6	0	0	0	0.1	0	0	86.5	86.5	0	0	86.5	0	0	0	sugar
943	Bara Gajeja	117434	MILAK	a	0	12.3	0	0	0	1.4	0	0	124.3	124.3	0	0	124.3	0	0	0	sugar
944	Gajadharpur	117435	MILAK	a	0	20.9	0	0	0.6	0	0.2	0	173.1	168.9	4.2	0	168.9	0	0	0	sugar
945	Mohd. Pur Jadid	117436	MILAK	a	0	20.2	0	0	0	0	0	0.3	121.8	121	0.8	0	121	0	0	0	sugar
946	Keorar	117437	MILAK	a	0	27.1	0	0	0	0.1	0	0.2	166.8	163.7	3.1	0	163.7	0	0	0	sugar
947	Zalif Nagla	117438	MILAK	a	0	40.7	0	0	5.3	0	0	11.5	124.3	124.3	0	0	124.3	0	0	0	
948	Nawadia	117439	MILAK	a	0	27.7	0	0	0	1	0	0	158.7	158.7	0	0	158.7	0	0	0	
949	Dharampura	117440	MILAK	a	0	35.6	0	0	0	2.4	0	0	201.9	201.9	0	0	201.9	0	0	0	
950	Chak Dharampur	117441	MILAK	a	0	0.5	0	0	0	0	0	0	5.9	5.9	0	0	5.9	0	0	0	
951	Chak Behta	117442	MILAK	b	2.8	0	0	0	0	0	0	0	21.3	21.3	0	0	21.3	0	0	0	
952	Behta	117443	MILAK	b	0	27.2	0	0	1.2	0.3	0	1.2	128.1	128.1	0	0	128.1	0	0	0	
953	Bhainsori	117444	MILAK	a	0	53.9	0	0	12.4	4.5	0	1	459.1	459.1	0	150.1	309	0	0	0	
954	Nisvi	117445	MILAK	b	0	17.6	0	0	0.6	2.1	0	0	178.3	178.3	0	0	118.3	60	0	0	
955	Dhaneli Purb	117446	MILAK	a	0	44.7	0	0	0	1.1	0	0.9	200.1	196.8	3.3	0	196.8	0	0	0	sugar
Block T O T A L :					0	0	21	7352.8	120	5.3	332.7	107.4	83.4	116.2	52577.1	52467.3	111	924.3	41779.8	361.2	0

INDIA
UTTAR PRADESH
VIKAS KHAND SHAHABAD
(TAHSIL SHAHABAD)
DISTRICT RAMPUR



HIGH SCHOOL/INTER COLLEGE.....	S
BANK.....	B
PRIMARY HEALTH CENTRE.....	▲
OTHER MEDICAL SERVICES.....	▲

BOUNDARY, DISTRICT.....	—————
" TAHSIL.....	—————
" VILLAGE WITH MDDS CODE.....	□ 117085
HEADQUARTERS : TAHSIL.....	⊙
POPULATION SIZE OF VILLAGES: BELOW 200 ,	○
200 - 499 , 500 - 999 , 1 000 - 4 999 , 5 000 AND ABOVE	● ● ● ● ●
UNINHABITED VILLAGE WITH MDDS CODE.....	× 117084
STATUTORY TOWN WITH MDDS CODE.....	□ 800696
IMPORTANT METALLED ROADS.....	—————
RIVER AND STREAM.....	~~~~~

AREA (Sq.Km.).....	411.20
POPULATION.....	3,16,794
NUMBER OF TOWN.....	01
NUMBER OF VILLAGES.....	208

Note :-
1 Tahsil headquarters is also the Vikas Khand headquarters.
2 Vikas Khand boundary is co-terminus with the Tahsil boundary.

Alphabetical list of Villages (CD Block Wise)

Name of District: Rampur

Name of CD BLOCK: Shahabad

Sr. No.	Name of village	2011 Census location code number	2001 Census location code number
1	Ahmad Nagar Near Koop	117240	00836900
2	Ahmadganj Urf Mukutpur	117125	00825400
3	Ahmadnagar Near	117217	00834600
4	Alafganj	117065	00819400
5	Anwa	117225	00835400
6	Araji Isha Khera	117233	00836200
7	Asalatpur	117155	00828400
8	Bairua	117057	00818600
9	Balpura	117050	00817900
10	Bamanpuri	117171	00830000
11	Bandar	117179	00830800
12	Bara Gaon	117128	00825700
13	Barkhera	117135	00826400
14	Beerpur	117183	00831200
15	Begamganj	117084	00821300
16	Bhagwantpur	117169	00829800
17	Bhagwatipur	117216	00834500
18	Bhajanpur	117059	00818800
19	Bharatpur	117176	00830500
20	Bharwki Qadim	117090	00821900
21	Bhawrka	117089	00821800
22	Bhopat Raipur	117204	00833300
23	Bhopatpur	117243	00837200
24	Bhorki Jadid	117226	00835500
25	Bhurasi	117193	00832200
26	Bichpuri Lalji	117047	00817600
27	Bichpuri Sangrampur	117146	00827500
28	Bichpuri Shukal	117162	00829100
29	Bisauli	117049	00817800
30	Boodpur	117109	00823800
31	Budhpur	117153	00828200
32	Chakarpur Bhur	117182	00831100
33	Chakarpur Qadim	117137	00826600
34	Chakasi	117199	00832800
35	Chakferi	117051	00818000
36	Chamra	117055	00818400
37	Chamraul	117114	00824300
38	Chand Pura Khurd	117056	00818500

39	Chandpur Kalan	117054	00818300
40	Chandpura Salis	117168	00829700
41	Chatarpur	117180	00830900
42	Chaukoni	117068	00819700
43	Chhitauni	117038	00816700
44	Daniyapur	117043	00817200
45	Devi Pura	117127	00825600
46	Dhakia	117210	00833900
47	Dhakuriya	117160	00828900
48	Dhanaura	117048	00817700
49	Dharampur	117220	00834900
50	Dharmpur	117052	00818100
51	Dholsar	117151	00828000
52	Dhuryai	117129	00825800
53	Diviya Nagla	117117	00824600
54	Doharia	117098	00822700
55	Fakeerganj Urf Ghosi Pura	117081	00821000
56	Gadmarpatti Moti Singh	117214	00834300
57	Gadmarpatti Teeka Singh	117213	00834200
58	Gahni	117205	00833400
59	Gaibullapur	117188	00831700
60	Galpura	117177	00830600
61	Gangapur Garbi	117242	00837100
62	Gangapur Sharkee	117244	00837300
63	Gosampur	117077	00820600
64	Govindpura	117080	00820900
65	Gujraila	117174	00830300
66	Gulria Kalan	117138	00826700
67	Gulria Khurd	117239	00836800
68	Himmatpur	117140	00826900
69	Husainganj Near Janakpur	117110	00823900
70	Husainganj Near Madarpur	117101	00823000
71	Isha Khera	117232	00836100
72	Jagesar	117222	00835100
73	Jahidpur	117172	00830100
74	Jai Doli	117136	00826500
75	Jaitoli	117121	00825000
76	Jamalpur	117107	00823600
77	Janakpur	117108	00823700
78	Jatpura	117053	00818200
79	Kakrouwa	117163	00829200
80	Kamalpur	117105	00823400
81	Karaiti	117194	00832300
82	Karanpur	117040	00816900

83	Kareemganj	117132	00826100
84	Kashav Nagla	117119	00824800
85	Kesarpur Near Kareemganj	117134	00826300
86	Kesarpur Near Raipur	117073	00820200
87	Khandeli	117200	00832900
88	Khangipura	117209	00833800
89	Khanupura	117184	00831300
90	Kharsol	117066	00819500
91	Khera	117198	00832700
92	Khirka	117076	00820500
93	Kifayatganj	117159	00828800
94	Kira	117152	00828100
95	Kishanpur	117074	00820300
96	Koop	117238	00836700
97	Lahtaura	117041	00817000
98	Lalwara	117062	00819100
99	Laskarganj	117143	00827200
100	Lodhipur	117203	00833200
101	Madarpur	117102	00823100
102	Madhukar	117202	00833100
103	Madhupuri	117046	00817500
104	Madyan Bade	117133	00826200
105	Madyan Budhpur	117154	00828300
106	Madyan Dhara	117075	00820400
107	Madyan Dholsar	117112	00824100
108	Madyan Gor	117123	00825200
109	Madyan Jhau	117064	00819300
110	Madyan Tulsi	117122	00825100
111	Maheva	117178	00830700
112	Mahunagar	117166	00829500
113	Majhra	117058	00818700
114	Mamoorpur Barhault	117227	00835600
115	Mansoorpur	117158	00828700
116	Mathurapur	117104	00823300
117	Matwali	117147	00827600
118	Meerapur	117145	00827400
119	Milak Faizullanagar	117111	00824000
120	Milak Fool Bibi	117149	00827800
121	Milak Gulam Ali	117170	00829900
122	Milak Qazi	117164	00829300
123	Milak Turkhera	117167	00829600
124	Mittarpur Ahraula	117130	00825900
125	Mittarpur Kalloo	117120	00824900
126	Miyaganj	117116	00824500

127	Mohammad Nagar	117063	00819200
128	Mohammadganj	117124	00825300
129	Mohammadpur Urf Nayagaon	117241	00837000
130	Mohiddin Nagar	117060	00818900
131	Mohlia	117186	00831500
132	Motipura	117221	00835000
133	Mukutpur Kashi	117115	00824400
134	Nababganj	117082	00821100
135	Nababnagar Near Dhakia	117208	00833700
136	Nabiganj Jadid	117231	00836000
137	Nadana	117088	00821700
138	Nadarganj	117211	00834000
139	Nadnou	117092	00822100
140	Naimganj	117131	00826000
141	Nand Gaon	117181	00831000
142	Nankar	117078	00820700
143	Narenderpur	117219	00834800
144	Narkhera	117096	00822500
145	Narkheri	117095	00822400
146	Nasrat Nagar	117212	00834100
147	Naviganj Qadim	117118	00824700
148	Nawabnagar Near Patwai	117099	00822800
149	Nawabpura	117142	00827100
150	Niswa	117094	00822300
151	Niswi	117093	00822200
152	Ossi	117191	00832000
153	Pachtaur	117190	00831900
154	Paigambarpur	117197	00832600
155	Paighupura	117235	00836400
156	Palpura	117103	00823200
157	Parauta	117189	00831800
158	Parbatpur Nagriya	117161	00829000
159	Pasupura	117139	00826800
160	Patariya	117091	00822000
161	Patti Fazalbad	117070	00819900
162	Patwai	117085	00821400
163	Pipal Wala	117157	00828600
164	Pipliya Bhoj	117067	00819600
165	Pohappur	117150	00827900
166	Raipur	117072	00820100
167	Rajaura	117097	00822600
168	Rampura	117185	00831400
169	Rasulpur	117196	00832500
170	Ravana	117071	00820000

171	Ravanipatti Jawahar	117218	00834700
172	Ravanipatti Uda	117215	00834400
173	Revri Kalan	117156	00828500
174	Revri Khurd	117234	00836300
175	Rooppur	117126	00825500
176	Rustamnagar	117207	00833600
177	Rustampur	117173	00830200
178	Saddiq Nagar	117039	00816800
179	Sagarpur	117061	00819000
180	Sahvia Kalan	117100	00822900
181	Sahvia Khurd	117106	00823500
182	Saifni	117045	00817400
183	Sarai Imam	117069	00819800
184	Sarai Mahesh	117042	00817100
185	Sarkara	117192	00832100
186	Shahadra	117237	00836600
187	Shahpur Dev	117195	00832400
188	Shekhupura	117223	00835200
189	Sona	117083	00821200
190	Soopa	117087	00821600
191	Suhawa	117228	00835700
192	Sujait	117230	00835900
193	Sujatganj	117148	00827700
194	Surajpur	117086	00821500
195	Tajpur Behta	117044	00817300
196	Tajpur Jadid	117229	00835800
197	Tajpur Lakhan	117037	00816600
198	Talibabad	117165	00829400
199	Tanda	117224	00835300
200	Telipura	117113	00824200
201	Thiria Jadid	117206	00833500
202	Thiria Salehpur	117079	00820800
203	Tigri	117141	00827000
204	Turkhera	117144	00827300
205	Udaipur Jagir	117236	00836500
206	Uncha Gaon	117187	00831600
207	Yaqubganj Urf Dhhakka	117175	00830400
208	Yusuf Nagar	117201	00833000

Census of India 2011- Village Directory

Amenities and Land use (As in 2009)

Name of District:-Rampur Location CodeNo:-136

Name of CD Block:-Shahabad- Location CodeNo:-0055

Sr.No.	Name village	Location code no.	Total area of the village (in hectares rounded up to one decimal place)	Total population (2011 census)	Number of households (2011 census)	Number of educational amenities available. (If not available within the village , the distance range code viz; a for < 5 Kms, b for 5-10 Kms and c for 10+ kms of nearest place where facility is available is given).													
						Pre-Primary school (PP)	Primary school (P)	Middle school (M)	Secondary School (S)	Senior Secondary school (SS)	Degree college of arts, science & commerce (ASC)	Engineering college(EC)	Medical college (MC)	Management institute (MI)	Polytechnic (Pt)	Vocational training school /ITI	Non-formal training centre (NFTC)	Special school for disabled (SSD)	Others (specify)
1	2	3	4	5	6	7	8	9	10	11	12	13	14	15	16	17	18	19	20
956	Tajpur Lakhan	117037	140.4	333	63		b	b	b	c	c	c		c	c	c			
957	Chhitauni	117038	214.3	2723	444	1	2	b	b	c	c	c	c		c	c	c		
958	Saddiq Nagar	117039	204.4	467	82					b	c					c			
959	Karanpur	117040	260.6	1573	286		1			a	c					c			
960	Lahtaura	117041	72.5	606	108		1	1		a	c				c				
961	Sarai Mahesh	117042	171.1	2397	389	1	2	2		a	c						c		
962	Daniyapur	117043	204.6	2186	384	1	3	1	a	a	c	c	c		c	c	c		
963	Tajpur Behta	117044	97.3	1250	220	a		1	1	a	a	c	c	c	c	c	c		
964	Saifni	117045	615.4	20145	3278	2	5	4	4	2	c	c	c	c	c	c	c		
965	Madhupuri	117046	449.5	4438	734	1	2	1	a	a	c	c	c	c	c	c	c	c	c
966	Bichpuri Lalji	117047	119.7	263	56	a		a	a	a	c	c	c	c	c	c	c	c	c
967	Dhanaura	117048	153.1	1093	178	a		1	1	a	a	c	c	c	c	c	c	c	c
968	Bisauli	117049	155.3	846	155	a		1	a	a	a	c	c	c	c	c	c	c	c
969	Balpara	117050	138.1	1491	238	a		1	a	a	a	c	c	c	c	c	c	c	c
970	Chakferi	117051	205	2083	323	1	2	1			c		b						
971	Dharpur	117052	139.4	864	144	a		1	a			c	c	b		c	c	c	
972	Jatpura	117053	227.3	1757	293		1	1		a	c						c		
973	Chandpur Kalan	117054	266.4	1983	292		2	1		b	c								
974	Chamra	117055	104.4	263	39					b	c						c		
975	Chand Pura Khu	117056	103.2	746	137	b		1	1	b	b	c	c	c	c	c	c	c	c
976	Bairua	117057	558.1	4158	678	1	2	a	a	a	a	c	c	c	c	c	c	c	c
977	Majhra	117058	275.4	1680	252		1			a	c						c		
978	Bhajanpur	117059	140.8	3044	449	1	2			a	c						c		
979	Mohiddin Nagar	117060	85.8	0	0														
980	Sagarpur	117061	78.2	4472	721	1	2	1		a	c							c	
981	Lalwara	117062	568.4	2903	498	1	2	1	a	a	c	c	c	c	c	c	c	c	c
982	Mohammad Nag	117063	66.2	592	99	b		1	b	b	b	c	c	c	c	c	c	c	c
983	Madyan Jhau	117064	154.8	1325	246	c	a			c	c	c			c	c	c	c	c
984	Alafganj	117065	223.3	1466	263	c		1	1	1	1	c						c	
985	Kharsol	117066	214.5	3432	613	1	1	1	1	1	1	c		2				c	
986	Pipliya Bhoj	117067	148.5	22	5														
987	Chaukoni	117068	269.4	2030	318	1	2			a	c							c	
988	Sarai Imam	117069	110	936	162	b		1	a	a	c	c	c			c	c		
989	Patti Fazalbad	117070	190.2	1558	287	b		1	a	a	b	c	c			c	c		
990	Ravana	117071	367.8	3799	604	1	2	1	a	b	c	c				c	c		
991	Raipur	117072	555.2	4103	636	1	2	2	c	c	c	c			c	c	c	c	c
992	Kesarpur Near R.	117073	291.1	1217	185	b			c	c	c				c	c	c	c	c

Census of India 2011- Village Directory

Amenities and Land use (As in 2009)

Name of District:-Rampur Location Code No:-136

Name of CD Block:-Shahabad- Location CodeNo:-0055

Sr.No.	Name village	Location code no.	Number of Medical Amenities available. (If not available within the village , the distance range code viz; a for < 5 Kms, b for 5-10 Kms and c for 10+ kms of nearest place where facility is available is given).										Number of Non-Government Medical Amenities available.							
			Community health centre (CHC)	Primary health centre (PHC)	Primary health sub centre (PHS)	Maternity and child welfare centre (MCW)	T.B. clinic (TBC)	Hospital-allopathic (HA)	Hospital-alternative medicine (HO)	Dispensary (D)	Veterinary hospital (VH)	Mobile health clinic (MHC)	Family welfare centre (FWC)	Charitable non Govt. hospital/Nursing home.	Medical practitioner with MBBS Degree	Medical practitioner with other degree	Medical practitioner with no degree	Traditional practitioner and faith healer.	Medicine Shop	Others
1	2	3	21	22	23	24	25	26	27	28	29	30	31	32	33	34	35	36	37	38
956	Tajpur Lakhan	117037	b	b	b	b	c	b	b	b	c		c	0	0	0	0	0	0	0
957	Chhitauni	117038	c	c	b		1	c	c			c	c	0	0	0	0	0	0	0
958	Saddiq Nagar	117039		b								b		0	0	0	0	0	0	0
959	Karanpur	117040		a			1					a		0	0	0	0	0	0	0
960	Lahtaura	117041			a							a		0	0	0	0	0	0	0
961	Sarai Mahesh	117042		a			1					a		0	0	0	0	0	0	0
962	Daniyapur	117043	c	c	b		1	c	e	c	c	c	c	0	0	0	0	0	0	0
963	Tajpur Behta	117044	c	c	c	c	c	c	c			c	c	0	0	0	0	0	0	0
964	Saifni	117045	c	c		c	c	c	e	c	c	1	c	0	1	1	2	1	6	0
965	Madhupuri	117046	a	a	a		1	c	e		c	c	c	0	0	0	0	0	0	0
966	Bichpuri Lalji	117047	a	a	a	a	a	c	e	c	a	a	c	a	0	0	0	0	0	0
967	Dhanaura	117048	a	a	a	a	a	c				a	a	0	0	0	0	0	0	0
968	Bisauli	117049	a	a	a	a	c	c	c		c	c	c	c	0	0	0	0	0	0
969	Balpura	117050	c	a	a	a	c	c	e		c	c	c	c	0	0	0	0	0	0
970	Chakferi	117051	c	c	c		1	c	b	b		c	c	0	0	0	0	0	0	0
971	Dharpur	117052	c	c	c	c	c	c	c			c	c	0	0	0	0	0	0	0
972	Jatpura	117053		b			1					b		0	0	0	0	0	0	0
973	Chandpur Kalan	117054			b		1					b		0	0	0	0	0	0	0
974	Chamra	117055			b							b		0	0	0	0	0	0	0
975	Chand Pura Khu	117056	b	b	b	b	b	c	e	e	c	c	c	a	0	0	0	0	0	0
976	Bairua	117057	a	a	a		1	c	c		c	c	c	c	0	0	0	0	0	0
977	Majhra	117058			a		1					a		0	0	0	0	0	0	0
978	Bhajanpur	117059		a			1					a		0	0	0	0	0	0	0
979	Mohiddin Nagar	117060																		
980	Sagarpur	117061			a		1					a		0	0	0	0	0	0	0
981	Lalwara	117062	a	a	a		1	c	e		c	a	c	a	0	0	0	0	0	0
982	Mohammad Nag	117063	b	b	b	b	c	c	c		c	c	c	c	0	0	0	0	0	0
983	Madyan Jhau	117064	c	c	a	c	c	c	e	c	c	c	c	c	0	0	0	0	0	0
984	Alafganj	117065	c	b		c	c			b	b	b	b	b	0	0	2	0	0	0
985	Kharsol	117066	c		1		1	c			b	b	b	b	0	0	2	0	0	2
986	Pipliya Bhoj	117067												0	0	0	0	0	0	0
987	Chaukoni	117068	c	b			1	c		b	b	b	b	b	0	0	0	0	0	0
988	Sarai Imam	117069	b	a		b	b	b				a	b	b	0	0	0	0	0	0
989	Patti Fazalbad	117070	b	a			1	b	b			a	b	b	0	0	0	0	0	0
990	Ravana	117071	b	a			1	b	b			a	b	b	0	0	1	2	0	0
991	Raipur	117072	c	c	b		1	c	e	e	c	c	c	c	0	0	0	0	0	0
992	Kesarpur Near R.	117073	c	c	b	c	c	c	e	c	c	c	c	c	0	0	0	0	0	0

**Census of India 2011- Village Directory
Amenities and Land use (As in 2009)**

Name of District:-Rampur Location Code No:-136
Name of CD Block:-Shahabad- Location CodeNo:-0055

Sr.No.	Name village	Location code no.	Availability of drinking water - Yes / No								Availability of toilet & others Yes / No			
			Tap water (Treated/Untreated)	Well water (Covered / Uncovered well)	Hand Pump	Tube wells / Bore well	Spring	River / Canal	Tank / Pond / Lake	Others	Community toilet including bath.	Community toilet excluding bath.	Rural sanitary mart or sanitary hardware outlet available near the village.	Community bio- gas or recycle of waste for productive use.
1	2	3	39	40	41	42	43	44	45	46	47	48	49	50
956	Tajpur Lakhan	117037	Yes	No	Yes	No	No	No	No	No	No	No	No	No
957	Chhitauni	117038	Yes	No	Yes	Yes	No	Yes	No	No	No	No	No	No
958	Saddiq Nagar	117039	Yes	No	Yes	No	No	No	Yes	No	No	No	No	No
959	Karanpur	117040	Yes	No	Yes	No	No	Yes	No	No	No	No	No	No
960	Lahtaura	117041	No	No	Yes	No	No	No	Yes	No	No	No	No	No
961	Sarai Mahesh	117042	Yes	No	Yes	No	No	No	Yes	No	No	No	No	No
962	Daniyapur	117043	Yes	No	Yes	Yes	No	No	No	No	No	No	No	No
963	Tajpur Behta	117044	Yes	No	Yes	No	No	No	No	No	No	No	No	No
964	Saifni	117045	Yes	No	Yes	Yes	No	No	No	No	No	No	No	No
965	Madhupuri	117046	Yes	No	Yes	No	No	No	No	No	No	No	No	No
966	Bichpuri Lalji	117047	Yes	No	Yes	Yes	No	No	No	No	No	No	No	No
967	Dhanaura	117048	No	Yes	Yes	Yes	No	No	No	No	No	No	No	No
968	Bisauli	117049	Yes	No	Yes	Yes	No	No	No	No	No	No	No	No
969	Balpara	117050	Yes	No	Yes	No	No	No	Yes	No	No	No	No	No
970	Chakferi	117051	No	No	Yes	No	No	Yes	No	No	No	No	No	No
971	Dharpur	117052	Yes	No	Yes	No	No	No	No	No	No	No	No	No
972	Jatpura	117053	No	No	Yes	No	No	Yes	Yes	No	No	No	No	No
973	Chandpur Kalan	117054	Yes	No	Yes	No	No	Yes	Yes	No	No	No	No	No
974	Chamra	117055	Yes	No	Yes	No	No	No	No	No	No	No	No	No
975	Chand Pura Khu	117056	Yes	No	Yes	No	No	Yes	No	No	No	No	No	No
976	Bairua	117057	Yes	No	Yes	No	No	No	No	No	No	No	No	No
977	Majhra	117058	Yes	No	Yes	No	No	Yes	Yes	No	No	No	No	No
978	Bhajanpur	117059	Yes	No	Yes	No	No	No	No	No	No	No	No	No
979	Mohiddin Nagar	117060												
980	Sagarpur	117061	No	No	Yes	No	No	No	Yes	No	No	No	No	No
981	Lalwara	117062	Yes	No	Yes	No	No	Yes	No	No	No	No	No	No
982	Mohammad Nag	117063	Yes	No	Yes	No	No	No	No	No	No	No	No	No
983	Madyan Jhau	117064	No	No	Yes	Yes	No	Yes	No	No	No	No	No	No
984	Alafganj	117065	No	No	Yes	Yes	No	No	No	No	No	No	No	No
985	Kharzol	117066	No	No	Yes	Yes	No	No	No	No	No	No	No	No
986	Pipliya Bhoj	117067	No	No	No	No	No	No	No	No	No	No	No	No
987	Chaukoni	117068	No	No	Yes	Yes	No	No	No	No	No	No	No	No
988	Sarai Imam	117069	Yes	No	Yes	Yes	No	No	No	No	No	No	No	No
989	Patti Fazalbad	117070	Yes	No	Yes	No	No	No	No	No	No	No	No	No
990	Ravana	117071	Yes	No	Yes	Yes	No	No	No	No	No	No	No	No
991	Raipur	117072	No	No	Yes	No	No	No	No	No	No	No	No	No
992	Kesarpur Near R.	117073	No	No	Yes	No	No	Yes	No	No	No	No	No	No

**Census of India 2011- Village Directory
Amenities and Land use (As in 2009)**

Name of District:-Rampur Location Code No:-136
Name of CD Block:-Shahabad- Location CodeNo:-0055

Sr.No.	Name village	Location code no.	Communication and transport facilities (If amenities available code -Yes is given except for Village Pin Code ,If not available within the village , the distance range code viz; a for < 5 Kms, b for 5-10 Kms and c for 10+ kms of nearest place where facility is available is given).																
			Post office(PO)	Sub post office (SPO)	Post & Telegraph office (P&TO)	Village Pin Code	Telephones (Land lines)	Public call office (PCO)	Mobile phone coverage	Internet cafs/ Common service centre (CSC)	Private courier facility	Bus service (Public & Private)	Railway stations	Auto/Modified Autos	Taxis and Vans	Tractors	Cycle-pulled rickshaws(Manual & Machine driven)	Carts driven by animals	Sea /River ferry service
1	2	3	51	52	53	54	55	56	57	58	59	60	61	62	63	64	65	66	67
956	Tajpur Lakhan	117037	c	a	c			c	Yes	c	c	b	c		b	Yes	Yes	Yes	Yes
957	Chhitauni	117038	c	b	c		c		Yes	c	c	b	c	b	b	Yes	Yes	Yes	Yes
958	Saddiq Nagar	117039		b		202407			Yes							Yes	Yes	Yes	
959	Karanpur	117040		a		202407			Yes							Yes	Yes	Yes	
960	Lahtaura	117041		a	a	202407			Yes							Yes	Yes	Yes	
961	Sarai Mahesh	117042		a		202407			Yes							Yes	Yes	Yes	
962	Daniyapur	117043	a	a	c				Yes	c	a	b		a	Yes	Yes	Yes		
963	Tajpur Behta	117044	a	a	a		a	a	Yes	c	c	Yes	b	a	a	Yes	Yes	Yes	
964	Saifni	117045	c	Yes	c		Yes	Yes	Yes	c	c	Yes	b	Yes	Yes	Yes	Yes	Yes	
965	Madhupuri	117046	c	a	c		Yes	a	Yes	c	c	a	c	a	a		a	Yes	
966	Bichpuri Lalji	117047	c	a	c		a	a	a	c	c	a	c	a	a			Yes	
967	Dhanaura	117048	c	a	c		Yes	a	Yes	a	c	Yes	c	a	a				
968	Bisauli	117049	c	a	c		a	a	Yes	a	c	Yes	c	a	a	a	Yes	Yes	
969	Balpura	117050	c	a	c		a	a	Yes	c	c	Yes	c	a	a			Yes	
970	Chakferi	117051		a					Yes							Yes		Yes	
971	Dharpur	117052	a	a			a		Yes			b	c		b	Yes	Yes	Yes	
972	Jatpura	117053		a		202407			Yes							Yes	Yes	Yes	Yes
973	Chandpur Kalan	117054		Yes		202407			Yes						Yes	Yes	Yes	Yes	
974	Chamra	117055		a		202407			Yes						Yes	Yes	Yes	Yes	
975	Chand Pura Khu	117056	c	a	c		a	a	Yes	c	c	b	c	b	b	b	b	Yes	
976	Bairua	117057	c	a	c		a	a	Yes	c	c	a	c	a	a	a	a	Yes	
977	Majhra	117058		a		202407			Yes							Yes	Yes	Yes	Yes
978	Bhajanpur	117059		a		202407			Yes			Yes			Yes	Yes	Yes	Yes	
979	Mohiddin Nagar	117060																	
980	Sagarpur	117061	c	Yes		202407	Yes	Yes	Yes						Yes	Yes	Yes	Yes	
981	Lalwara	117062	c	a	c		a	a	Yes	c	c	a	c	a	a	a	a	Yes	
982	Mohammad Nag	117063	c	b	c		b	b	Yes	c	c	a	c	c	b	b	b	Yes	
983	Madyan Jhau	117064	b	b	b			a	Yes	a	c	a	c	a	a			Yes	
984	Alafganj	117065	b	a	b		b		Yes		c	Yes	c	c	b	Yes	Yes	Yes	
985	Kharsol	117066	b	Yes	b		b		Yes			Yes	c	c	b	Yes	Yes	Yes	
986	Pipliya Bhoj	117067																	
987	Chaukoni	117068	b	a	b		b		Yes		c	Yes	c	c	b		Yes	Yes	
988	Sarai Imam	117069	b	a	c		b	a	Yes		c	b	c		b	Yes	Yes	Yes	
989	Patti Fazalbad	117070	b	a	c		b	a	Yes		c	b	c		b	Yes	Yes	Yes	
990	Ravana	117071	b	Yes	c		b	a	Yes		c	b	c	b	b	Yes	Yes	Yes	
991	Raipur	117072	c	a	a			a	Yes	c	c	a	c	a	a			Yes	
992	Kesarpur Near R.	117073	c	a	a			a	Yes	c	c	c	c	a	a			Yes	

Census of India 2011- Village Directory

Amenities and Land use (As in 2009)

Name of District:-Rampur Location Code No:-136

Name of CD Block:-Shahabad- Location CodeNo:-0055

Sr.No.	Name village	Location code no.	Village connected to highways,village roads, banks & credit societies (If amenities available code -Yes is given, If not available within the village , the distance range code viz; a for < 5 Kms, b for 5-10 Kms and c for 10+ kms of nearest place where facility is available is given).											
			Connected to national highway(NH)	Connected to state highway(SH)	Connected to major district road (MDR)	Connected to others district road	Pucca roads	Kutchha roads	Water bounded macadam(WBM) roads	Navigable waterway (river/canal)(NW)	Footpaths (FP)	Commercial & Co-operative Banks	ATM	Agricultural Credit Societies
1	2	3	68	69	70	71	72	73	74	75	76	77	78	79
956	Tajpur Lakhan	117037	c	c		Yes	a	Yes	Yes	Yes	Yes	b	c	b
957	Chhitauni	117038	c		Yes	Yes	Yes				Yes	c	c	b
958	Saddiq Nagar	117039	c	b	b			Yes	Yes		Yes	b		b
959	Karanpur	117040	c	a	a	Yes		Yes	Yes		Yes	a		a
960	Lahtaura	117041	c	a	c	a		Yes	Yes		Yes			a
961	Sarai Mahesh	117042	c	a	a	Yes		Yes	Yes		Yes	a		a
962	Daniyapur	117043	c	c	Yes	Yes	Yes		Yes		Yes	c	c	c
963	Tajpur Behta	117044	c	c	Yes	Yes	Yes		Yes		Yes	a	a	a
964	Saifni	117045	c	c	Yes	Yes	Yes	Yes	Yes		Yes	Yes	c	Yes
965	Madhupuri	117046	c	c	c	Yes	Yes	Yes			Yes	a	c	a
966	Bichpuri Lalji	117047	c	c		a	a	Yes			Yes	a	c	a
967	Dhanaura	117048	c	a	a	Yes	a		Yes		Yes	a	c	a
968	Bisauli	117049	c	c	c	Yes	Yes				Yes	Yes	c	a
969	Balpura	117050	c	c	a	Yes	Yes				Yes	a	c	a
970	Chakferi	117051	c			Yes	Yes			Yes	Yes			a
971	Dharpur	117052	c	c	Yes	Yes	Yes			Yes	Yes	c	c	c
972	Jatpura	117053	c	b	b	Yes		Yes	Yes	Yes	Yes	b		b
973	Chandpur Kalan	117054	c	b	b	Yes		Yes	Yes	Yes	Yes	b		Yes
974	Chamra	117055	c	b	a				Yes	Yes	Yes	b		a
975	Chand Pura Khu	117056	c	c	c	b	b	Yes	b	Yes	Yes	b	c	b
976	Bairua	117057	c	c	c	Yes	a	Yes	a		Yes	a	c	a
977	Majhra	117058	c	a		Yes		Yes			Yes			a
978	Bhajanpur	117059	c	Yes	Yes	Yes		Yes	Yes		Yes	a		a
979	Mohiddin Nagar	117060												
980	Sagarpur	117061	c			Yes		Yes	Yes		Yes	a		a
981	Lalwara	117062	c	c	c	Yes	a	Yes	a		Yes	a	c	a
982	Mohammad Nag	117063	c	c	c	a	b		a		Yes	b	c	b
983	Madyan Jhau	117064	c	c	a	Yes	Yes				Yes	c	c	c
984	Alafganj	117065	c	c	c	Yes			Yes		Yes	a	c	a
985	Kharsol	117066	c	c	c	Yes	Yes	Yes	Yes		Yes	Yes	c	Yes
986	Pipliya Bhoj	117067	c			Yes		Yes			Yes			
987	Chaukoni	117068	c	c	c	Yes			Yes		Yes	a	c	a
988	Sarai Imam	117069	c	Yes	Yes	c	Yes	Yes			Yes	a	c	a
989	Patti Fazalbad	117070	c	a	a	Yes		Yes			Yes	a	c	a
990	Ravana	117071	c	a	a	Yes	Yes	Yes			Yes	a	c	a
991	Raipur	117072	c	c	a	Yes	Yes	Yes			Yes	c	c	c
992	Kesarpur Near R.	117073	c	c	a	Yes	Yes			Yes	Yes	c	c	c

Census of India 2011- Village Directory

Amenities and Land use (As in 2009)

Name of District:-Rampur Location Code No:-136

Name of CD Block:-Shahabad- Location CodeNo:-0055

Sr.No.	Name village	Location code no.	Availability of miscellaneous facilities (If amenities available code-Yes is given, If not available within the village, the distance range code viz; a for < 5 Kms, b for 5-10 Kms and c for 10+ kms of nearest place where facility is available is given).																	Availability of electricity (Yes/No)				
			Self-Help Group (SHG)	Public distribution system (PDS) shop	Mandis / Regular market	Weekly Haat	Agricultural marketing society	Integrated Child Development Scheme (Nutritional Centres)	Anganwadi Centre (Nutritional Centres)	Others (Nutritional Centres)	ASHA (Acredited Social Health Activist)	Community centre with/without TV	Sports Field,	Sports Club / Recreation Centre	Cinema / Video Hall	Public Library	Public Reading Room	Newspaper Supply	Assembly Polling station	Birth & Death Registration Office	Power Supply for Domestic Use (ED)	Power Supply for Agricultural Use (EAG)	Power Supply for Commercial Use (EC)	Power Supply for All Uses (EA)
1	2	3	80	81	82	83	84	85	86	87	88	89	90	91	92	93	94	95	96	97	98	99	100	101
956	Tajpur Lakhan	117037	Yes	Yes	b	b	c	c	a	Yes	Yes	c	c	c	c	c	c	a	c	No	Yes	Yes	Yes	
957	Chhitauni	117038	Yes	Yes	c	Yes	c	Yes	Yes	Yes	Yes	Yes	c	c	b	c	c	Yes	Yes	Yes	Yes	Yes	Yes	Yes
958	Saddiq Nagar	117039	Yes	a	Yes	b	Yes	Yes	Yes	Yes	Yes	Yes	Yes	Yes	c	c	c	Yes	Yes	Yes	Yes	Yes	Yes	Yes
959	Karanpur	117040	Yes	Yes	Yes	a	Yes	Yes	Yes	Yes	Yes	Yes	Yes	Yes	Yes	Yes	Yes	Yes	Yes	Yes	Yes	Yes	Yes	Yes
960	Lahtaura	117041	Yes	Yes	Yes	Yes	Yes	Yes	Yes	Yes	Yes	Yes	Yes	Yes	c	c	c	Yes	Yes	Yes	Yes	Yes	Yes	Yes
961	Sarai Mahesh	117042	Yes	Yes	Yes	a	Yes	Yes	Yes	Yes	Yes	Yes	Yes	Yes	Yes	Yes	Yes	Yes	Yes	Yes	Yes	Yes	Yes	Yes
962	Daniyapur	117043	Yes	a	c	a	a	c	Yes	Yes	c	c	c	c	a	c	c	a	Yes	Yes	Yes	Yes	Yes	Yes
963	Tajpur Behta	117044	Yes	Yes	c	a	c	c	Yes	Yes	Yes	Yes	Yes	Yes	Yes	Yes	Yes	a	Yes	Yes	Yes	Yes	Yes	Yes
964	Saifni	117045	Yes	Yes	Yes	Yes	Yes	Yes	Yes	Yes	Yes	c	c	c	Yes	c	c	Yes	Yes	Yes	Yes	Yes	Yes	Yes
965	Madhupuri	117046	Yes	Yes	a	a	a	Yes	Yes	Yes	Yes	c	c	c	a	c	c	a	Yes	Yes	Yes	Yes	Yes	Yes
966	Bichpuri Lalji	117047	Yes	Yes	a	a	c	c	a	Yes	Yes	c	a	c	a	c	c	a	a	c	Yes	Yes	Yes	Yes
967	Dhanaura	117048	Yes	a	a	a	Yes	c	Yes	Yes	Yes	c	c	c	a	c	c	a	a	c	Yes	Yes	Yes	Yes
968	Bisauli	117049	Yes	a	a	a	a	c	Yes	Yes	Yes	c	a	c	a	c	c	a	a	c	Yes	Yes	Yes	Yes
969	Balpara	117050	Yes	Yes	a	a	c	c	a	Yes	Yes	c	a	c	a	c	c	a	Yes	c	Yes	Yes	Yes	Yes
970	Chakferi	117051	Yes	Yes	a	a	b	Yes	Yes	Yes	Yes	Yes	Yes	Yes	Yes	Yes	Yes	Yes	Yes	Yes	Yes	Yes	Yes	Yes
971	Dharpur	117052	Yes	a	b	b	b	Yes	b	Yes	Yes	c	Yes	Yes	b	Yes	Yes	Yes	Yes	Yes	Yes	Yes	Yes	Yes
972	Jatpura	117053	Yes	Yes	Yes	Yes	Yes	Yes	Yes	Yes	Yes	Yes	Yes	Yes	Yes	Yes	Yes	Yes	Yes	Yes	Yes	Yes	Yes	Yes
973	Chandpur Kalan	117054	Yes	Yes	Yes	Yes	Yes	Yes	Yes	Yes	Yes	Yes	Yes	Yes	Yes	Yes	Yes	Yes	Yes	Yes	Yes	Yes	Yes	Yes
974	Chamra	117055	Yes	a	a	a	Yes	Yes	Yes	Yes	Yes	Yes	Yes	Yes	c	c	c	Yes	Yes	Yes	No	Yes	Yes	Yes
975	Chand Pura Khu	117056	Yes	Yes	b	b	c	c	Yes	Yes	Yes	c	b	c	b	c	c	b	Yes	a	Yes	Yes	Yes	Yes
976	Bairua	117057	Yes	Yes	a	a	a	Yes	Yes	Yes	Yes	a	a	c	a	c	c	a	Yes	Yes	Yes	Yes	Yes	Yes
977	Majhra	117058	Yes	Yes	Yes	a	Yes	Yes	Yes	Yes	Yes	Yes	Yes	Yes	Yes	Yes	Yes	Yes	Yes	Yes	Yes	Yes	Yes	Yes
978	Bhajanpur	117059	Yes	Yes	c	Yes	Yes	Yes	Yes	Yes	Yes	Yes	Yes	Yes	Yes	Yes	Yes	Yes	Yes	Yes	Yes	Yes	Yes	Yes
979	Mohiddin Nagar	117060																						
980	Sagarpur	117061	Yes	Yes	Yes	Yes	Yes	Yes	Yes	Yes	Yes	Yes	Yes	Yes	Yes	Yes	Yes	Yes	Yes	Yes	Yes	Yes	Yes	Yes
981	Lalwara	117062	Yes	Yes	a	b	c	Yes	Yes	Yes	Yes	c	a	c	a	c	c	a	Yes	Yes	Yes	Yes	Yes	Yes
982	Mohammad Nag	117063	Yes	Yes	b	b	b	c	Yes	Yes	Yes	b	b	c	c	c	c	c	Yes	Yes	Yes	Yes	Yes	Yes
983	Madyan Jhau	117064	Yes	c	c	a	c	c	Yes	Yes	c	c	c	c	c	c	c	a	c	Yes	Yes	Yes	Yes	Yes
984	Alafganj	117065	Yes	Yes	Yes	Yes	Yes	Yes	Yes	Yes	Yes	c	c	c	b	Yes	Yes	b	Yes	Yes	Yes	Yes	Yes	Yes
985	Kharzol	117066	Yes	Yes	Yes	Yes	Yes	Yes	Yes	Yes	Yes	c	c	c	b	Yes	Yes	b	Yes	Yes	Yes	Yes	Yes	Yes
986	Pipliya Bhoj	117067	Yes	Yes	Yes	Yes	Yes	Yes	Yes	Yes	Yes	Yes	Yes	Yes	c	c	c	Yes	Yes	Yes	No	No	No	No
987	Chaukoni	117068	Yes	Yes	Yes	a	Yes	Yes	Yes	Yes	Yes	c	c	c	b	Yes	Yes	b	Yes	Yes	Yes	Yes	Yes	Yes
988	Sarai Imam	117069	Yes	b	b	a	b	Yes	Yes	Yes	a	b	b	Yes	b	Yes	Yes	a	Yes	b	Yes	Yes	Yes	Yes
989	Patti Fazalbad	117070	Yes	Yes	a	a	b	Yes	Yes	Yes	a	b	c	b	b	Yes	Yes	b	Yes	Yes	Yes	Yes	Yes	Yes
990	Ravana	117071	Yes	Yes	b	a	b	Yes	Yes	Yes	Yes	b	b	Yes	b	Yes	Yes	b	Yes	Yes	Yes	Yes	Yes	Yes
991	Raipur	117072	Yes	Yes	c	a	c	Yes	Yes	Yes	Yes	c	c	c	c	c	c	Yes	Yes	Yes	Yes	Yes	Yes	Yes
992	Kesarpur Near R.	117073	Yes	c	c	b	a	c	Yes	Yes	c	c	c	c	c	c	c	Yes	c	Yes	Yes	Yes	Yes	Yes

Census of India 2011- Village Directory

Amenities and Land use (As in 2009)

Name of District:-Rampur Location Code No:-136

Name of CD Block:-Shahabad- Location CodeNo:-0055

Sr.No.	Name village	Location code no.	Land Use																	Name of three most important commodities manufactured		
			Nearest Town	Area under different types of land use (in hectares rounded up to one decimal place)											Area irrigated by source (in hectare).							
			Name	Distance range code i.e. a for < 5 Kms, b for 5-10 Kms and c for 10+ kms.	Forests	Area under Non-agricultural Uses	Barren and Uncultivable land	Permanent Pastures and Other Grazing Lands	Land Under Miscellaneous Tree Crops etc.	Culturable Waste Land	Fallow lands other than current fallows	Current Fallows	Net Area Sown	Total Irrigated Land Area	Total Un-irrigated Land Area	Canals (C)	Wells/Tube-wells(W/TW)	Tanks/Lakes(T/L)	Water Falls(WF)	Others(O)	First	Second
102	103	104	105	106	107	108	109	110	111	112	113	114	115	116	117	118	119	120	121	122		
956	Tajpur Lakhani	117037		0	7	0	0	0	0	0	133.4	98.2	35.2	0	98.2	0	0	0				
957	Chhitauni	117038		0	29	0	0	0	0	0	185.3	185.3	0	0	185.3	0	0	0				
958	Saddiq Nagar	117039		0	8.4	0	0	0	0.2	0	193.8	193.8	0	0	0	0	0	194				
959	Karanpur	117040		0	5.6	0	0	0	0.7	0	254.3	254.3	0	0	0	0	0	254				
960	Lahtaura	117041		0	1.2	0	0	0	0	0	71.3	71.3	0	0	0	0	0	71.3				
961	Sarai Mahesh	117042		0	4.3	0	0	0	1.9	0	164.8	164.8	0	0	0	3	0	162				
962	Daniyapur	117043	SHAHBAAD c	0	23	0	0	0	0	0	180.8	180.8	0	0	180.8	0.9	0	0				
963	Tajpur Behta	117044	SHAHABAD c	0	12.7	0	0	0	0	0	84.6	84.6	0	84.6	0.9	0	0	0				
964	Saifni	117045	SHAHABAD c	0	191.1	0	0	0	0	0	424.3	424.3	0	0	419.3	5	0	0				
965	Madhupuri	117046	SHAHBAAD c	0	48.2	35.6	0	3.2	50.1	0	312.4	312.4	0	0	312.4	0	0	0	jwar,			
966	Bichpuri Lalji	117047	SHAHBAAD c	0	6.3	5.1	0	1.2	0.3	1.3	105.4	105.4	0	0	105.4	0	0	0	wha			
967	Dhanaura	117048	SHAHBAAD c	0	15.1	1.3	0	1.6	0	0	135.2	135.2	0	0	135.2	0	0	0	,			
968	Bisauli	117049	SHAHBAAD c	0	20.4	11.3	0	0.3	0	0	123.2	123.2	0	0	123.2	0	0	0	jwar,			
969	Balpara	117050	SHAHBAAD c	0	4.3	8	0	2	0	0	123.8	123.8	0	0	123.8	0	0	0	Cane,p			
970	Chakferi	117051	SAIFNI c	0	30	0	0	0	0	0	175	175	0	0	175	0.9	0	0				
971	Dharpur	117052	VILARI c	0	15	0	0	0	0	0	124	124	0	0	124	0.5	0	0	sugar			
972	Jatpura	117053	SHAHABAD c	12.2	0	0	0	0	0	0	215.1	215.1	0	0	0	0	0	215				
973	Chandpur Kalan	117054	SHAHABAD c	0	19.9	0	0	0	0.6	0	245.9	245.9	0	0	0	0	0	246				
974	Chamra	117055	SHAHABAD c	0	0	0	0	0	0.5	0	103.9	103.9	0	0	0	0	0	104				
975	Chand Pura Khu	117056	SHAHBAAD c	0	10.6	2.4	0	12	12.8	0	65.4	65.4	0	0	65.4	0	0	0	jwar,			
976	Bairua	117057	SHAHBAAD c	0	78.2	0	0	0	11.2	0	468.8	468.8	0	0	468.8	0	0	0				
977	Majhra	117058	SHAHABAD c	0	5.2	0	0	0	0.3	0	269.9	269.9	0	0	0	0	0	270	sugar			
978	Bhajanpur	117059	SHAHBAAD c	0	0.5	0	0	0	0	0	140.3	140.3	0	0	0	0	0	140	sugar			
979	Mohiddin Nagar	117060		0	0	0	0	0	0	0	85.8	85.8	0	0	0	0	0	85.8				
980	Sagarpur	117061	SHAHABAD c	0	13.4	0	0	0	0	0	64.8	64.8	0	0	0	0	0	64.8	sugar			
981	Lalwara	117062	SHAHABAD c	0	0	48.2	0	0	80	0	440.2	440.2	0	0	440.2	0	0	0	Cane,j			
982	Mohammad Nag	117063	SHAHBAAD c	0	11	0	0	0	10.2	0	45	45	0	0	45	0	0	0				
983	Madyan Jhau	117064	SHAHABAD c	0	2	0	0	8.8	1	0	142.6	142.6	0	0	0	0	0	143	sugar			
984	Alafganj	117065	SHAHABAD b	0	118.2	0	0	0	0	0	105.2	93	12.1	0	0	0	0	93				
985	Kharsol	117066	SHAHBAAD b	0	26.2	0	0	0	35.6	0	14.4	138.4	105.2	33.1	52.1	0	0	53.2				
986	Pipliya Bhoj	117067	SHAHABAD	0	11.4	0.7	0	28.2	0	0	108.2	65.1	43.2	38.1	0	0	0	27				
987	Chaukoni	117068		0	0	0	0	42.4	0	0	227	204	23	0	0	0	204					
988	Sarai Imam	117069	SHAHABAD b	0	13.1	3.4	0	0	0	0	93.5	91.2	2.3	0	91.2	0	0	0	sugar			
989	Patti Fazalbad	117070	SHAHABAD b	0	15.6	12.3	0	1	0	0	161.3	158.7	2.6	0	158.7	0	0	0	wheat			
990	Ravana	117071	SHAHABAD b	0	35.6	13.1	0	1	0	0	317.3	316.2	1.1	0	316.2	0	0	0	wheat			
991	Raipur	117072	RAMPUR c	0	0	0	0	0	0	0	555.2	555.2	0	0	0	0	0	555	sugar			
992	Kesarpur Near R.	117073	SHAHBAAD c	0	0	0	0	0	0	0	291.1	291.1	0	0	0	0	0	291	sugar			

Census of India 2011- Village Directory

Amenities and Land use (As in 2009)

Name of District:-Rampur Location CodeNo:-136

Name of CD Block:-Shahabad- Location CodeNo:-0055

Sr.No.	Name village	Location code no.	Total area of the village (in hectares rounded up to one decimal place)	Total population (2011 census)	Number of households (2011 census)	Number of educational amenities available. (If not available within the village , the distance range code viz; a for < 5 Kms, b for 5-10 Kms and c for 10+ kms of nearest place where facility is available is given).													
						Pre-Primary school (PP)	Primary school (P)	Middle school (M)	Secondary School (S)	Senior Secondary school (SS)	Degree college of arts, science & commerce (ASC)	Engineering college(EC)	Medical college (MC)	Management institute (MI)	Polytechnic (Pt)	Vocational training school /ITI	Non-formal training centre (NFTC)	Special school for disabled (SSD)	Others (specify)
1	2	3	4	5	6	7	8	9	10	11	12	13	14	15	16	17	18	19	20
993	Kishanpur	117074	243.5	1286	192 b		2	2 c	c	c				c	c	c	c		
994	Madyan Dhara	117075	64.9	0	0														
995	Khirka	117076	394.8	1609	246	1	1 a	b	b	c								1	
996	Gosampur	117077	171.6	2445	373	1	2	1 b	b	c			c	c	c	c			
997	Nankar	117078	247.8	1688	251	1	1	1 b	b	c			c	c	c	c			
998	Thiria Salehpur	117079	254.1	1108	177		1 a	a	a										
999	Govindpura	117080	102.9	318	47 b	a	b	b	b	c			c	c	c	c			
1000	Fakeerganj Urf C	117081	208.9	2184	343	1	2	1 b	b	c				c	c	c	c	c	
1001	Nababganj	117082	251.9	2315	398	1	1 a	a	a	c				c	c				
1002	Sona	117083	135	1429	253 a		1 a	a	a	c			c	c	c	c			
1003	Begamganj	117084	57.6	0	0														
1004	Patwai	117085	294.1	6990	1201	1	3	2	2	2 c				c	c	c			
1005	Surajpur	117086	142.9	695	125 a		a	a	a	c				c	c				
1006	Soopa	117087	169.2	1164	188 a		1	1 a	a	c				c	c	c			
1007	Nadana	117088	93.7	590	96 a		1 a	a		c				c	c				
1008	Bhawrka	117089	54.6	439	76 a	a				c				c	c				
1009	Bharwki Qadim	117090	56.6	416	71 a		a	a		c				c	c				
1010	Patariya	117091	173.6	1228	225 a		1 a	a		c				c	c				
1011	Nadnou	117092	213.3	2553	409	1	2	1 a		c				c	c				
1012	Niswi	117093	139.4	1184	213 a		1 a	a		c				c	c				
1013	Niswa	117094	227.3	1890	312 b		1	1 b		c				c	c				
1014	Narkheri	117095	112	961	163 a		1 a	a	a	c			c	c	c			c	
1015	Narkhera	117096	221.3	779	128		1 a	a	a	c			c	c	c	c			
1016	Rajaura	117097	183.1	2274	381	1	2 a	a	a	c			c	c	c	c			
1017	Doharia	117098	391.1	2179	384	1	2	1 a	a	c			c	c	c	c			
1018	Nawabnagar Nea	117099	111.1	1745	296		1 a	a	a	c			c	c	c	c			
1019	Sahvia Kalan	117100	165.5	1493	259		1	1 a	a	c	c	c	c	c	c	c			
1020	Husainganj Near	117101	89	292	52					a	c	c	c		c	c	c		
1021	Madarpur	117102	332.8	1686	277	1	1 a	a	a	c	c	c	c	c	c	c	c		
1022	Palpara	117103	107.5	703	128								c	c	c	c			
1023	Mathurapur	117104	391.5	3138	525	2	2	2	1 a	c	c	c		c	c				
1024	Kamalpur	117105	112.8	537	88	1	1 a	b		c				c	c				
1025	Sahvia Khurd	117106	196.4	1721	279 b		1 b	b		c				c	c				
1026	Jamalpur	117107	66.6	339	55 a	a	a			c	c			c	c				
1027	Janakpur	117108	188.8	1117	188	1	1	1	b	c				c	c				
1028	Boodpur	117109	140.1	1073	191 a		1	1	b	c				c	c				
1029	Husainganj Nea	117110	144.5	638	121 b		1 a	b		c				c	c				
1030	Milak Faizullana	117111	35.8	231	40 a	a				a	c								
1031	Madyan Dholsar	117112	68.9	357	61 b					a	c								
1032	Telipura	117113	63.2	407	71 c		c	c	c	c	c	c	c	c	c	c			
1033	Chamraul	117114	245.5	391	63 c		b	b	b	c	c	c	c	c	c	c			
1034	Mukutpur Kashi	117115	284.5	4	1 c	a	c	c	c	c	c	c	c		c	c	c		

Census of India 2011- Village Directory

Amenities and Land use (As in 2009)

Name of District:-Rampur Location Code No:-136

Name of CD Block:-Shahabad- Location CodeNo:-0055

Sr.No.	Name village	Location code no.	Number of Medical Amenities available. (If not available within the village , the distance range code viz; a for < 5 Kms, b for 5-10 Kms and c for 10+ kms of nearest place where facility is available is given).										Number of Non-Government Medical Amenities available.							
			Community health centre (CHC)	Primary health centre (PHC)	Primary health sub centre (PHS)	Maternity and child welfare centre (MCWC)	T.B. clinic (TBC)	Hospital-allopathic (HA)	Hospital-alternative medicine (HO)	Dispensary (D)	Veterinary hospital (VH)	Mobile health clinic (MHC)	Family welfare centre (FWC)	Charitable non Govt. hospital/Nursing home.	Medical practitioner with MBBS Degree	Medical practitioner with other degree	Medical practitioner with no degree	Traditional practitioner and faith healer.	Medicine Shop	Others
1	2	3	21	22	23	24	25	26	27	28	29	30	31	32	33	34	35	36	37	38
993	Kishanpur	117074	c	c	b	c	c	e	e	c	c	c	c	0	0	0	0	0	0	0
994	Madyan Dhara	117075																		
995	Khirka	117076		b	c		1	c	e	b	b	b	c	0	0	0	0	0	0	0
996	Gosampur	117077	c	b	b		1	c	e	c	b	b		0	0	0	0	0	0	0
997	Nankar	117078	c	c	b		1	c	e	c	b	b	b	0	0	0	0	0	0	0
998	Thiria Salehpur	117079	c	a	a	b	c	e	e	c	c	a	a	0	0	0	0	0	0	0
999	Govindpura	117080	c	b	b	b	c	e	e	c	c	b	b	0	0	0	0	0	0	0
1000	Fakeerganj Urf C	117081	b	b	b		1	c	b	b	b	b	b	0	0	0	0	0	0	0
1001	Nababganj	117082	c	a	a		1	c	e	c	c	a	a	0	0	0	0	0	0	0
1002	Sona	117083	c	a	a	a	c	e	e	c	c	a	a	0	0	0	0	0	0	0
1003	Begamganj	117084																		
1004	Patwai	117085	c		1		1	c	e	e		1	1	0	0	0	0	0	4	0
1005	Surajpur	117086	c	a	a	a	c	e				a	a	0	0	0	0	0	0	0
1006	Soopa	117087	c	c	a	a	c	e	e	c	a	a		0	0	0	0	0	0	0
1007	Nadana	117088			a							a	a	1	0	0	1	0	0	0
1008	Bhawrka	117089			a							a	a	1	0	0	1	0	0	0
1009	Bharwki Qadim	117090			a							a	a	1	0	0	1	0	0	0
1010	Patariya	117091			a							a	a	1	0	0	1	0	0	0
1011	Nadnou	117092			a		1					a	a	1	0	0	1	0	0	0
1012	Niswi	117093			a							a	a	1	0	0	1	0	0	0
1013	Niswa	117094			b		1					b	b	1	0	0	1	0	0	0
1014	Narkheri	117095	c	a	a	a	c	a	e	a	a	a	a	0	0	0	0	0	0	0
1015	Narkhera	117096	c	c	c	c	c	e	e	c	a	c	c	0	0	0	0	0	0	0
1016	Rajaura	117097	c	c	c		1	c	e	e	c	a	c	0	0	0	0	0	0	0
1017	Doharia	117098	c	c	c		1	c	e	e		a	c	0	0	0	0	0	0	0
1018	Nawabnagar Nea	117099	c	c	c		1	c	e	e	c	a	c	0	0	0	0	0	0	0
1019	Sahvia Kalan	117100		c	a	c	c	e	e	c	e	a	c	0	0	0	0	0	0	0
1020	Husainganj Near	117101	c	a	a		c		a	a	a	a	a	0	0	0	0	0	0	0
1021	Madarpur	117102	c	a	a		1	c	e	a	c	a	c	0	0	0	0	0	0	0
1022	Palpara	117103	a	a	a	c	c	a	a	a	a	c	a	0	0	0	0	0	0	0
1023	Mathurapur	117104	c	a	a		1	c	e	e	c	a	c	0	0	0	0	0	0	0
1024	Kamalpur	117105												1	0	0	1	0	0	0
1025	Sahvia Khurd	117106		b		1					b	b	b	1	0	0	1	0	0	0
1026	Jamalpur	117107		c							c	c	c	1	0	0	1	0	0	0
1027	Janakpur	117108		c							c	c	c	1	0	0	1	0	0	0
1028	Boodpur	117109		b							b	b	b	1	0	0	1	0	0	0
1029	Husainganj Nea	117110			b				b		b	b	b	1	0	0	1	0	0	0
1030	Milak Faizullana	117111	b	b	b	c	c			c	b	c	c	0	0	0	0	0	0	0
1031	Madyan Dholsar	117112	b	b	b	c	c				b	c	c	0	0	0	0	0	0	0
1032	Telipura	117113	c	c	c	c	c	e	e	e	c	c	c	0	0	0	0	0	0	0
1033	Chamraul	117114	c	c	b	c	e	e	e	e	c	c	c	0	0	0	1	0	0	0
1034	Mukutpur Kashi	117115	c	c	c	c	e	e	e	e	e	c	c	0	0	0	0	0	0	0

**Census of India 2011- Village Directory
Amenities and Land use (As in 2009)**

Name of District:-Rampur Location Code No:-136
Name of CD Block:-Shahabad- Location CodeNo:-0055

Sr.No.	Name village	Location code no.	Availability of drinking water - Yes / No								Availability of toilet & others Yes / No			
			Top water (Treated/Untreated)	Well water (Covered / Uncovered well)	Hand Pump	Tube wells / Bore well	Spring	River / Canal	Tank / Pond / Lake	Others	Community toilet including bath.	Community toilet excluding bath.	Rural sanitary mart or sanitary hardware outlet available near the village.	Community bio- gas or recycle of waste for productive use.
1	2	3	39	40	41	42	43	44	45	46	47	48	49	50
993	Kishanpur	117074	No	No	Yes	No	No	Yes	No	No	No	No	No	No
994	Madyan Dhara	117075												
995	Khirka	117076	No	No	Yes	No	No	Yes	No	No	No	No	No	No
996	Gosampur	117077	No	No	Yes	No	No	No	No	No	No	No	No	No
997	Nankar	117078	No	No	Yes	No	No	No	No	No	No	No	No	No
998	Thiria Salehpur	117079	No	No	Yes	No	No	No	No	No	No	No	No	No
999	Govindpura	117080	No	No	Yes	No	No	No	No	No	No	No	No	No
1000	Fakeerganj Urf C	117081	No	No	Yes	No	No	No	No	No	No	No	No	No
1001	Nababganj	117082	No	No	Yes	No	No	No	No	No	No	No	No	No
1002	Sona	117083	No	No	Yes	No	No	No	No	No	No	No	No	No
1003	Begamganj	117084												
1004	Patwai	117085	No	No	Yes	No	No	No	No	No	No	Yes	No	No
1005	Surajpur	117086	No	No	Yes	No	No	No	No	No	No	No	No	No
1006	Soopa	117087	Yes	No	Yes	No	No	No	No	No	No	No	No	No
1007	Nadana	117088	No	No	Yes	No	No	No	No	No	Yes	No	No	No
1008	Bhawrka	117089	No	No	Yes	No	No	No	No	No	Yes	No	No	No
1009	Bharwki Qadim	117090	No	No	Yes	No	No	No	No	No	Yes	No	No	No
1010	Patariya	117091	No	No	Yes	No	No	No	No	No	Yes	No	No	No
1011	Nadnou	117092	No	No	Yes	No	No	No	No	No	Yes	No	No	No
1012	Niswi	117093	No	No	Yes	No	No	No	No	No	Yes	No	No	No
1013	Niswa	117094	No	No	Yes	No	No	No	No	No	Yes	No	No	No
1014	Narkheri	117095	Yes	No	Yes	No	No	No	No	No	No	No	No	No
1015	Narkhera	117096	Yes	No	Yes	No	No	No	No	No	No	No	No	No
1016	Rajaura	117097	Yes	No	Yes	No	No	No	No	No	No	No	No	No
1017	Doharia	117098	Yes	No	Yes	No	No	No	Yes	No	No	No	No	No
1018	Nawabnagar Nea	117099	Yes	No	Yes	No	No	No	No	No	No	No	No	No
1019	Sahvia Kalan	117100	No	Yes	Yes	No	No	No	No	No	No	No	No	No
1020	Husainganj Near	117101	No	No	Yes	No	No	No	No	No	No	No	No	No
1021	Madarpur	117102	No	Yes	Yes	No	No	Yes	Yes	No	No	No	No	No
1022	Palpara	117103	No	No	Yes	No	No	No	Yes	No	No	No	No	No
1023	Mathurapur	117104	Yes	Yes	Yes	Yes	No	Yes	Yes	No	No	No	No	No
1024	Kamalpur	117105	No	No	No	No	No	No	No	No	Yes	No	No	No
1025	Sahvia Khurd	117106	No	No	Yes	Yes	No	No	No	No	Yes	No	No	No
1026	Jamalpur	117107	No	No	Yes	Yes	No	No	No	No	Yes	No	No	No
1027	Janakpur	117108	No	No	Yes	Yes	No	No	No	No	Yes	No	No	No
1028	Boodpur	117109	No	No	Yes	No	No	No	No	No	Yes	No	No	No
1029	Husainganj Nea	117110	No	No	Yes	No	No	No	No	No	Yes	No	No	No
1030	Milak Faizullana	117111	No	No	Yes	Yes	No	No	No	No	Yes	No	No	No
1031	Madyan Dholsar	117112	No	No	Yes	Yes	No	No	No	No	Yes	No	No	No
1032	Telipura	117113	No	No	Yes	No	No	No	Yes	No	No	No	No	No
1033	Chamraul	117114	No	Yes	Yes	Yes	No	No	Yes	No	No	No	No	No
1034	Mukutpur Kashi	117115	No	No	No	No	No	No	No	No	No	No	No	No

**Census of India 2011- Village Directory
Amenities and Land use (As in 2009)**

Name of District:-Rampur Location Code No:-136

Name of CD Block:-Shahabad- Location CodeNo:-0055

Sr.No.	Name village	Location code no.	Communication and transport facilities (If amenities available code -Yes is given except for Village Pin Code ,If not available within the village , the distance range code viz; a for < 5 Kms, b for 5-10 Kms and c for 10+ kms of nearest place where facility is available is given).																
			Post office(PO)	Sub post office (SPO)	Post & Telegraph office (P&TO)	Village Pin Code	Telephones (Land lines)	Public call office (PCO)	Mobile phone coverage	Internet caffes/ Common service centre (CSC)	Private courier facility	Bus service (Public & Private)	Railway stations	Auto/Modified Autos	Taxis and Vans	Tractors	Cycle-pulled rickshaws(Manual & Machine driven)	Carts driven by animals	Sea /River ferry service
1	2	3	51	52	53	54	55	56	57	58	59	60	61	62	63	64	65	66	67
993	Kishanpur	117074	c	a	a			a	Yes	c	c	a	c	a	a			Yes	
994	Madyan Dhara	117075																	
995	Khirka	117076	a		b		b	b	Yes	c	c	b	c		c				Yes
996	Gosampur	117077	c	b	c		b	b	Yes	c	c	b	c	c	c				Yes
997	Nankar	117078	b	Yes	b		b		Yes										Yes
998	Thiria Salehpur	117079	a	a	a		a	a	Yes	c	c	a	c	c					Yes
999	Govindpura	117080	c	b	c		b	b	b	c	c	b	c	c	c				Yes
1000	Fakeerganj Urf C	117081	c	b	c	244901		b	Yes			b	c	c	c				Yes
1001	Nababganj	117082	c	a	c			a	Yes			a	c						Yes
1002	Sona	117083	a	a			a	a	Yes				c						Yes
1003	Begamganj	117084																	
1004	Patwai	117085	c	Yes	c		Yes	Yes	Yes	c	c	Yes	c	c	c	Yes	Yes	Yes	Yes
1005	Surajpur	117086	c	a	c				Yes			a	c						Yes
1006	Soopa	117087	c	a	c			a	Yes	c	c	Yes	c	c					Yes
1007	Nadana	117088	c	a	c	244922		a	Yes	c	c	a	c		c	Yes	Yes	Yes	Yes
1008	Bhawrka	117089	c	a	c	244922		a	Yes	c	c	a	c		c	Yes	Yes	Yes	Yes
1009	Bharwki Qadim	117090	c	a	c	244922		a	Yes	c	c	a	c		c	Yes	Yes	Yes	Yes
1010	Patariya	117091	c	a	c	244922		a	Yes	c	c	a	c		c	Yes	Yes	Yes	Yes
1011	Nadnou	117092	c	a	c	244922		a	Yes	c	c	a	c		c	Yes	Yes	Yes	Yes
1012	Niswi	117093	c	a	c	244922		a	Yes	c	c	a	c		c	Yes	Yes	Yes	Yes
1013	Niswa	117094	c	b	c	244922		b	Yes	c	c	b	c		c	Yes	Yes	Yes	Yes
1014	Narkheri	117095	a	a	a		a	a	Yes	a	a	a	b	a	a		Yes	Yes	Yes
1015	Narkhera	117096	c	a	c			a	Yes	c	c	a	a	a	a				Yes
1016	Rajaura	117097	c	a	c			a	Yes	c	c	a	c	c	a				Yes
1017	Doharia	117098	c	a	c			a	Yes	c	c	a	c	c	a				Yes
1018	Nawabnagar Nea	117099	c	a	c			a	Yes	c	c	a	c	c	a				Yes
1019	Sahvia Kalan	117100	a		a		a	a	Yes	a	c	a	c	c	c	c	c	c	Yes
1020	Husainganj Near	117101	a	a	a		a	a	a	a	c		c	c	c	c	c	c	c
1021	Madarpur	117102	a	a	a		a	a	Yes	a	c	Yes	c	c	c	c	c	c	Yes
1022	Palpura	117103	a	a	a		a	a	Yes	a	c	a	c	c	c	c	c	a	Yes
1023	Mathurapur	117104	a	Yes	a		a	a	Yes	c	c	Yes	c	c	c	c	c	c	Yes
1024	Kamalpur	117105	c	b	c				Yes				c			Yes			
1025	Sahvia Khurd	117106	c	b	c		b	b	Yes	c	c	b	c			Yes	Yes	Yes	Yes
1026	Jamalpur	117107	c	b					Yes				c			Yes	Yes	Yes	Yes
1027	Janakpur	117108	c	b					Yes				c			Yes	Yes	Yes	Yes
1028	Boodpur	117109	c	b	c				Yes				c			Yes	Yes	Yes	Yes
1029	Husainganj Nea	117110	c	a	c		c	b	Yes	c	c	a	c	c		Yes	Yes	Yes	Yes
1030	Milak Faizullana	117111	c	a	c							Yes	c						Yes
1031	Madyan Dholsar	117112	c	a	c														Yes
1032	Telipura	117113	a	a	a			a	Yes	c	c	b	c			Yes	Yes	Yes	Yes
1033	Chamraul	117114	b	b	b		b		Yes	c	c	b	c	b	b	Yes	Yes	Yes	Yes
1034	Mukutpur Kashi	117115	a	a	a					c	c		c			Yes	Yes		Yes

**Census of India 2011- Village Directory
Amenities and Land use (As in 2009)**

Name of District:-Rampur Location Code No:-136
Name of CD Block:-Shahabad- Location CodeNo:-0055

Sr.No.	Name village	Location code no.	Village connected to highways,village roads, banks & credit societies (If amenities available code -Yes is given, If not available within the village , the distance range code viz; a for < 5 Kms, b for 5-10 Kms and c for 10+ kms of nearest place where facility is available is given).											
			Connected to national highway(NH)	Connected to state highway(SH)	Connected to major district road (MDR)	Connected to others district road	Pucca roads	Kutchha roads	Water bounded macadam(WBM) roads	Navigable waterway (river/canal)(NW)	Footpaths (FP)	Commercial & Co-operative Banks	ATM	Agricultural Credit Societies
1	2	3	68	69	70	71	72	73	74	75	76	77	78	79
993	Kishanpur	117074	c	c	a	Yes	Yes			Yes	Yes	c	c	c
994	Madyan Dhara	117075												
995	Khirka	117076	c	b	b	Yes	Yes	Yes	Yes		Yes	b	c	b
996	Gosampur	117077	c	b	b	Yes	Yes	Yes			Yes	b	c	b
997	Nankar	117078	c		b	Yes	a	Yes			Yes	b	c	b
998	Thiria Salehpur	117079	c	a	a	Yes	Yes	Yes			Yes	a	c	a
999	Govindpura	117080	c	b	b	b	a	Yes			Yes	b	c	b
1000	Fakeerganj Urf C	117081	c	c	b	Yes	Yes				Yes	b	c	b
1001	Nababganj	117082	c	c	a	Yes	Yes				Yes	a	c	a
1002	Sona	117083	c			Yes	Yes	Yes	Yes		Yes	a	c	a
1003	Begamganj	117084												
1004	Patwai	117085	c	c	Yes	Yes	Yes	Yes			Yes	Yes	c	Yes
1005	Surajpur	117086	c	c	a	a	Yes				Yes	a	c	a
1006	Soopa	117087	c	c	Yes	Yes	Yes				Yes	a	c	a
1007	Nadana	117088	c	c	c	c	Yes	Yes	Yes	Yes	Yes	a	c	a
1008	Bhawrka	117089	c	c	c	c	Yes	Yes	Yes	Yes	Yes	a	c	b
1009	Bharwki Qadim	117090	c	c	c	c	Yes	Yes	Yes	Yes	Yes	a	c	b
1010	Patariya	117091	c	c	c	Yes	Yes	Yes	Yes	Yes	Yes	a	c	b
1011	Nadnou	117092	c	c	c	Yes	Yes	Yes	Yes	Yes	Yes	a	c	a
1012	Niswi	117093	c	c	c	Yes	Yes	Yes	Yes	Yes	Yes	a	c	b
1013	Niswa	117094	c	c	c	Yes	Yes	Yes	Yes	Yes	Yes	b	c	b
1014	Narkheri	117095	c	a	c	a	Yes	Yes	Yes	a	Yes	a	c	a
1015	Narkhera	117096	c	c	a	Yes					Yes	a	c	c
1016	Rajaura	117097	c	c	a	Yes					Yes	a	c	c
1017	Doharia	117098	c	c	a	Yes					Yes	a	c	c
1018	Nawabnagar Nea	117099	c	c	a	Yes					Yes	a	c	c
1019	Sahvia Kalan	117100	c	a	a	Yes	a	Yes	Yes		Yes	c	c	a
1020	Husainganj Near	117101	c	Yes	Yes	a	Yes	Yes	Yes		Yes	a	c	a
1021	Madarpur	117102	c	Yes	Yes	Yes	Yes	Yes	Yes		Yes	a	a	a
1022	Palpura	117103	c	a	a	a	a	Yes	Yes		Yes	a	c	a
1023	Mathurapur	117104	c	Yes	Yes	Yes	Yes	Yes	Yes		Yes	a	a	Yes
1024	Kamalpur	117105	c	c	c	c	Yes	Yes	Yes	Yes	Yes	b	c	b
1025	Sahvia Khurd	117106	c	c	b	Yes	Yes	Yes	Yes	Yes	Yes	b	c	b
1026	Jamalpur	117107	c	c	c	c	Yes	Yes	Yes	Yes	Yes	c	c	b
1027	Janakpur	117108	c	c	c	Yes	Yes	Yes	Yes	Yes	Yes	c	c	b
1028	Boodpur	117109	c	c	c	Yes	Yes	Yes	Yes	Yes	Yes	b	c	b
1029	Husainganj Nea	117110	c	c	c	c	Yes	Yes	Yes	Yes	Yes	b	c	b
1030	Milak Faizullana	117111	c	c	a	a	Yes	Yes	Yes		Yes	a	c	a
1031	Madyan Dholsar	117112	c	c	a	Yes	Yes	Yes	Yes		Yes	a	c	a
1032	Telipura	117113	c	c	b	Yes			Yes		Yes	c	c	c
1033	Chamraul	117114	c	c	b	Yes	Yes	Yes	Yes		Yes	c	c	c
1034	Mukutpur Kashi	117115	c	c	c	Yes	Yes	Yes	Yes		Yes	c	c	c

Census of India 2011- Village Directory

Amenities and Land use (As in 2009)

Name of District:-Rampur Location Code No:-136

Name of CD Block:-Shahabad- Location CodeNo:-0055

Sr.No.	Name village	Location code no.	Availability of miscellaneous facilities (If amenities available code-Yes is given, If not available within the village, the distance range code viz; a for < 5 Kms, b for 5-10 Kms and c for 10+ kms of nearest place where facility is available is given).																	Availability of electricity (Yes/No)				
			Self-Help Group (SHG)	Public distribution system (PDS) shop	Mandis / Regular market	Weekly Haat	Agricultural marketing society	Integrated Child Development Scheme (Nutritional Centres)	Anganwadi Centre (Nutritional Centres)	Others (Nutritional Centres)	ASHA (Accredited Social Health Activist)	Community centre with/without TV	Sports Field,	Sports Club / Recreation Centre	Cinema / Video Hall	Public Library	Public Reading Room	Newspaper Supply	Assembly Polling station	Birth & Death Registration Office	Power Supply for Domestic Use (ED)	Power Supply for Agricultural Use (EAG)	Power Supply for Commercial Use (EC)	Power Supply for All Uses (EA)
1	2	3	80	81	82	83	84	85	86	87	88	89	90	91	92	93	94	95	96	97	98	99	100	101
993	Kishanpur	117074	Yes	c	c	a	c	c	Yes	Yes	c	c	c	c	c	c	c	c	Yes	c	Yes	Yes	Yes	Yes
994	Madyan Dhara	117075																						
995	Khirka	117076	Yes	Yes	Yes	Yes	Yes	Yes	Yes	Yes	Yes	Yes	Yes	Yes	c	c	c	b	Yes	Yes	Yes	Yes	Yes	Yes
996	Gosampur	117077	Yes	Yes	b	b	b	Yes	Yes	Yes	Yes	c	c	c	c	c	c	b	Yes	Yes	Yes	Yes	Yes	Yes
997	Nankar	117078	Yes	Yes	b	b	b	Yes	Yes	Yes	Yes	Yes	c	Yes	c	c	c	b	Yes	Yes	Yes	Yes	Yes	Yes
998	Thiria Salehpur	117079	Yes	a	Yes	a	a	Yes	Yes	Yes	a	Yes	c	c	c	c	c	a	Yes	Yes	Yes	Yes	Yes	Yes
999	Govindpura	117080	Yes	a	c	b	c	c	a	Yes	b	c	Yes	c	c	c	c	Yes	a	a	No	Yes	Yes	Yes
1000	Fakeerganj Urf C	117081	Yes	Yes	b	b	c	Yes	Yes	Yes	Yes	c	Yes	c	c	c	Yes	Yes	Yes	Yes	Yes	Yes	Yes	Yes
1001	Nabaganj	117082	Yes	Yes	c	a	c	Yes	Yes	Yes	Yes	Yes	Yes	Yes	Yes	Yes	Yes	Yes	Yes	Yes	Yes	Yes	Yes	Yes
1002	Sona	117083	Yes	Yes	a	a	a	a	Yes	Yes	Yes	Yes	Yes	Yes	c	c	Yes	a	Yes	Yes	Yes	Yes	Yes	Yes
1003	Begamganj	117084																						
1004	Patwai	117085	Yes	Yes	c	Yes	c	Yes	Yes	Yes	Yes	c	c	c	c	c	c	Yes	Yes	Yes	Yes	Yes	Yes	Yes
1005	Surajpur	117086	Yes	a	c	a	c	Yes	Yes	Yes	Yes	Yes	Yes	Yes	c	c	c	Yes	Yes	Yes	Yes	Yes	Yes	Yes
1006	Soopa	117087	Yes	Yes	c	a	c	c	Yes	Yes	a	c	c	Yes	c	c	Yes	c	Yes	Yes	Yes	Yes	Yes	Yes
1007	Nadana	117088	Yes	a	c	a	Yes	Yes	Yes	Yes	Yes	Yes	Yes	Yes	c	c	Yes	Yes	Yes	c	Yes	Yes	Yes	Yes
1008	Bhawrka	117089	Yes	Yes	c	a	Yes	Yes	Yes	Yes	Yes	Yes	Yes	Yes	c	c	c	Yes	Yes	c	Yes	Yes	Yes	Yes
1009	Bharwki Qadim	117090	Yes	Yes	c	a	Yes	Yes	Yes	Yes	Yes	Yes	Yes	Yes	c	c	c	Yes	a	c	Yes	Yes	Yes	Yes
1010	Patariya	117091	Yes	Yes	Yes	a	Yes	Yes	Yes	Yes	Yes	Yes	Yes	Yes	c	Yes	Yes	Yes	Yes	c	Yes	Yes	Yes	Yes
1011	Nadnou	117092	Yes	Yes	c	Yes	Yes	Yes	Yes	Yes	Yes	Yes	Yes	Yes	c	Yes	Yes	Yes	Yes	Yes	Yes	Yes	Yes	Yes
1012	Niswi	117093	Yes	Yes	Yes	a	Yes	Yes	Yes	Yes	Yes	Yes	Yes	Yes	c	Yes	Yes	Yes	Yes	c	Yes	Yes	Yes	Yes
1013	Niswa	117094	Yes	Yes	Yes	a	Yes	Yes	Yes	Yes	Yes	Yes	Yes	Yes	c	Yes	Yes	Yes	Yes	Yes	Yes	Yes	Yes	Yes
1014	Narkheri	117095	Yes	Yes	a	a	c	c	Yes	Yes	Yes	a	a	c	c	c	c	a	Yes	c	Yes	Yes	Yes	Yes
1015	Narkhera	117096	Yes	Yes	a	a	c	c	Yes	Yes	a	c	c	c	c	c	c	a	Yes	Yes	Yes	Yes	Yes	Yes
1016	Rajaura	117097	Yes	Yes	a	a	c	c	Yes	Yes	a	c	c	c	c	c	c	a	Yes	Yes	Yes	Yes	Yes	Yes
1017	Doharia	117098	Yes	Yes	a	a	c	c	Yes	Yes	a	c	c	c	c	c	c	a	Yes	Yes	Yes	Yes	Yes	Yes
1018	Nawabnagar Nea	117099	Yes	a	a	a	c	c	Yes	Yes	a	c	c	c	c	c	c	a	Yes	Yes	Yes	Yes	Yes	Yes
1019	Sahvia Kalan	117100	Yes	Yes	c	a	c	c	Yes	Yes	Yes	c	c	c	c	c	c	c	Yes	c	Yes	Yes	Yes	Yes
1020	Husainganj Near	117101	Yes	a	c	a	c	Yes	Yes	Yes	Yes	c	c	c	c	c	c	a	Yes	c	No	Yes	Yes	Yes
1021	Madarpur	117102	Yes	a	c	a	c	c	Yes	Yes	Yes	c	c	c	c	c	c	a	Yes	Yes	Yes	Yes	Yes	Yes
1022	Palpura	117103	Yes	a	c	a	c	c	Yes	Yes	Yes	c	c	c	c	c	c	a	Yes	c	Yes	Yes	Yes	Yes
1023	Mathurapur	117104	Yes	a	c	a	c	Yes	Yes	Yes	Yes	c	c	c	c	c	c	Yes	Yes	Yes	Yes	Yes	Yes	Yes
1024	Kamalpur	117105	Yes	a	c	b	Yes	Yes	Yes	Yes	Yes	Yes	Yes	Yes	c	c	Yes	Yes	Yes	Yes	Yes	Yes	Yes	Yes
1025	Sahvia Khurd	117106	Yes	Yes	c	b	Yes	Yes	Yes	Yes	Yes	Yes	Yes	Yes	c	Yes	Yes	Yes	Yes	Yes	Yes	Yes	Yes	Yes
1026	Jamalpur	117107	Yes	a	c	Yes	Yes	Yes	Yes	Yes	Yes	Yes	Yes	Yes	c	c	Yes	a	Yes	Yes	Yes	Yes	Yes	Yes
1027	Janakpur	117108	Yes	Yes	c	Yes	Yes	Yes	Yes	Yes	Yes	Yes	Yes	Yes	c	Yes	Yes	Yes	a	Yes	Yes	Yes	Yes	Yes
1028	Boodpur	117109	Yes	Yes	c	b	Yes	Yes	Yes	Yes	Yes	Yes	Yes	Yes	c	Yes	Yes	Yes	Yes	Yes	Yes	Yes	Yes	Yes
1029	Husainganj Nea	117110	Yes	a	c	b	c	Yes	Yes	Yes	Yes	Yes	c	c	Yes	c	Yes	Yes	a	Yes	Yes	Yes	Yes	Yes
1030	Milak Faizullana	117111	Yes	a	Yes	a	b	Yes	Yes	Yes	Yes	Yes	Yes	Yes	c	c	Yes	Yes	Yes	Yes	Yes	Yes	Yes	Yes
1031	Madyan Dholsar	117112	Yes	Yes	a	a	Yes	Yes	Yes	Yes	Yes	c	Yes	Yes	c	c	Yes	Yes	Yes	Yes	Yes	Yes	Yes	Yes
1032	Telipura	117113	Yes	c	c	b	c	Yes	c	Yes	c	c	c	c	c	c	c	a	c	Yes	Yes	Yes	Yes	Yes
1033	Chamraul	117114	Yes	Yes	b	b	c	c	c	Yes	Yes	c	c	c	c	c	c	a	c	Yes	Yes	Yes	Yes	Yes
1034	Mukutpur Kashi	117115	Yes	Yes	c	b	c	c	c	Yes	c	c	c	c	c	c	c	a	c	No	No	No	No	No

**Census of India 2011- Village Directory
Amenities and Land use (As in 2009)**

**Name of District:-Rampur Location Code No:-136
Name of CD Block:-Shahabad- Location CodeNo:-0055**

Sr.No.	Name village	Location code no.	Land Use														Name of three most important commodities manufactured				
			Nearest Town	Area under different types of land use (in hectares rounded up to one decimal place)											Area irrigated by source (in hectare).			First	Second	Third	
				Name	Distance range code i.e. a for < 5 Kms, b for 5-10 Kms and c for 10-kms.	Forests	Area under Non-agricultural Uses	Barren and Uncultivable land	Permanent Pastures and Other Grazing Lands	Land Under Miscellaneous Tree Crops etc.	Culturable Waste Land	Fallow lands other than current fallows	Current Fallows	Net Area Sown	Total Irrigated Land Area	Total Un-irrigated Land Area	Canals (C)				Wells/Tube-wells(W/TW)
102	103	104	105	106	107	108	109	110	111	112	113	114	115	116	117	118	119	120	121	122	
993	Kishanpur	117074	SHAHBAAD	c	0	4.3	0	0	2.5	0	2	3.4	231.3	231.3	0	0	0	0	0	231	,sugar
994	Madyan Dhara	117075	SHAHABAD	c	0	11.8	0	0	0	0	0	0	53.1	52.6	0.5	0	0	0	0	52.6	
995	Khirka	117076	RAMPUR	c	0	21.8	0	0	0	0.3	0	102	270.7	270.7	0	0	0	0	0	271	,sugar
996	Gosampur	117077	RAMPUR	c	0	40.3	0	0	0	0.4	0.1	2.8	128	128	0	0	0	0	0	128	,paddy
997	Nankar	117078	RAMPUR	c	0	80.2	0	0	0	0	0	0	167.6	167.6	0	0	0	0	0	168	,sugar
998	Thiria Salehpur	117079	RAMPUR	c	0	18.9	0	0	0	1	0	15.4	218.9	218.9	0	0	0	0	0	219	,sugar
999	Govindpura	117080	RAMPUR	c	0	7.2	0	0	0	16.2	0.2	5.8	73.6	73.2	0.4	0	0	0	0	73.2	,sugar
1000	Fakeerganj Urf C	117081	RAMPUR	c	0	53.3	0	0	0	0	0	0	155.6	155.6	0	0	0	0	0	156	Bajra,
1001	Nababganj	117082	RAMPUR	c	0	38.5	0	0	0	0	0	0	213.4	211.9	1.5	0	0	0	0	212	,sugar
1002	Sona	117083	RAMPUR	c	0	15.4	0	0	0.8	0	0	3.5	115.3	115.3	0	0	0	0	0	115	,sugar
1003	Begamganj	117084	RAMPUR	c	0	10.5	0	0	0	0	0	0	47	46	1	0	0	0	14	32	
1004	Patwai	117085	RAMPUR	c	0	66.9	0	0	0	0	0	0	227.1	226	1.1	139	0	0	0	87	,sugar
1005	Surajpur	117086	SHAHBAAD	c	0	11.6	0	0	0	0	0	0	131.4	130.6	0.8	0	0	0	0	131	,sugar
1006	Soopa	117087			0	0	0	0	32.2	0	0	0	137	87	50	0	0	0	0	87	,sugar
1007	Nadana	117088	RAMPUR	c	0	8.9	0	0	0	1.5	0	0	83.3	83.3	0	0	0	0	0	83.3	,wheat
1008	Bhawrka	117089			0	5.8	0	0	0	0.6	0	0.2	48	48	0	0	0	0	0	48	,wheat
1009	Bharwki Qadim	117090			0	4.6	0	0	0	0.2	0	0.2	51.5	51.5	0	0	0	0	0	51.5	,wheat
1010	Patariya	117091			0	9.7	0	0	0	2.4	0	0.1	161.4	161.4	0	0	0	0	0	161	,wheat
1011	Nadnou	117092			0	20.4	0	0	0	0.9	0	0	190.9	190.9	0	0	0	0	0	191	,wheat
1012	Niswi	117093			0	14.7	0	0	0	1.5	0	0.2	122	122	0	0	0	0	0	122	,wheat
1013	Niswa	117094			0	21.1	0	0	0	2.3	0	0	203.9	203.9	0	0	0	0	0	204	,wheat
1014	Narkheri	117095	RAMPUR	c	0	9.4	0	0	0	0	0	0	102.6	96.2	6.4	0	96.2	0	0	0	Can
1015	Narkhera	117096	RAMPUR	c	0	13	0	0	0	0.1	0	0.5	207.7	194	13.7	0	0	0	0	194	,sugar
1016	Rajaura	117097	RAMPUR	c	0	10.6	0	0	0	2.4	0	0	170.1	157.2	13	0	0	0	0	157	,sugar
1017	Doharia	117098	RAMPUR	c	0	18.6	0	0	0	1.4	0	0	371.1	364.7	6.4	0	0	0	0	365	,sugar
1018	Nawabnagar Nea	117099	RAMPUR	c	0	7.6	0	0	0	0	0	0.7	102.7	94.4	8.3	0	0	0	0	94.4	,sugar
1019	Sahvia Kalan	117100	RAMPUR	c	0	20.5	0	0	0	0.5	0	0.6	144.3	144.3	0	0	0	0	0	144	
1020	Husainganj Near	117101	RAMPUR	c	0	6.5	0	0	0	0	0	1.7	80.8	80.8	0	0	0	0	0	80.8	,wheat
1021	Madarpur	117102	RAMPUR	c	0	55.6	0	0	0	1.2	0	14.4	261.6	261.6	0	0	0	0	0	262	
1022	Palpura	117103	RAMPUR	c	0	7.5	0	0	0	0	0	0.6	99.3	99.3	0	0	0	0	0	99.3	
1023	Mathurapur	117104	RAMPUR	c	0	74.7	0	0	0	1.1	0	4	311.8	311.8	0	0	0	0	0	312	
1024	Kamalpur	117105			0	9.9	0	1.1	0	0	0	0	101.8	101.8	0	0	0	0	0	102	
1025	Sahvia Khurd	117106			0	15	0	0	0	0.2	0	0.1	181.1	181.1	0	0	0	0	0	181	
1026	Jamalpur	117107			0	4.5	0	0	0	0.1	0	0.4	61.6	61.6	0	0	0	0	0	61.6	
1027	Janakpur	117108			0	9	0	0.3	0	1.3	0	1.7	176.4	176.4	0	0	0	0	0	176	
1028	Boodpur	117109			0	11	0	0	0	1	0	0.3	127.8	127.8	0	0	0	0	0	128	
1029	Husainganj Nea	117110			0	8.8	0	0	0	0.2	0	1	134.5	134.5	0	0	0	0	0	135	
1030	Milak Faizullana	117111			0	10.1	0	0	0	0	0	0	25.7	25.7	0	0	25.7	0	0	0	
1031	Madyan Dholsar	117112			0	29	0	0	0	0	0	1	38.9	38.9	0	0	38.9	0	0	0	
1032	Telipura	117113			0	0.9	0.8	0	7.4	0	0	0	54.2	51	3.1	0	0	0	0	51	Cane
1033	Chamraul	117114			0	31.8	9	0	63.3	0	25.5	5.7	110.2	72.1	38.2	0	21.1	0	0	51	Cane
1034	Mukutpur Kashi	117115			0	156.2	0	0	0	0	0	0	128.2	81.1	47.2	30.1	0	0	0	51	Cane

Census of India 2011- Village Directory

Amenities and Land use (As in 2009)

Name of District:-Rampur Location CodeNo:-136

Name of CD Block:-Shahabad- Location CodeNo:-0055

Sr.No.	Name village	Location code no.	Total area of the village (in hectares rounded up to one decimal place)	Total population (2011 census)	Number of households (2011 census)	Number of educational amenities available. (If not available within the village , the distance range code viz; a for < 5 Kms, b for 5-10 Kms and c for 10+ kms of nearest place where facility is available is given).													
						Pre-Primary school (PP)	Primary school (P)	Middle school (M)	Secondary School (S)	Senior Secondary school (SS)	Degree college of arts, science & commerce (ASC)	Engineering college(EC)	Medical college (MC)	Management institute (MI)	Polytechnic (Pt)	Vocational training school /ITI	Non-formal training centre (NFTC)	Special school for disabled (SSD)	Others (specify)
1	2	3	4	5	6	7	8	9	10	11	12	13	14	15	16	17	18	19	20
1035	Miyaganj	117116	145.5	1679	276	c	2	c	c	c	c	c	c	c	c	c	c	c	c
1036	Diviya Nagla	117117	172.4	1541	275	b	2	1	b	b	c	c	b	c	c	c	b		
1037	Naviganj Qadim	117118	93.4	625	96	b	b	b	b	b	c	b	c	c	c	b			
1038	Kashav Nagla	117119	109.2	517	78	b	1	a	b	b	c	c	c	c	c				
1039	Mittarpur Kalloo	117120	180.1	0	0														
1040	Jaitoli	117121	383.4	3411	512	1	2	1	c	b	c	c	c	c	c	c			
1041	Madyan Tulsii	117122	214.4	904	138	b	b	b	b	b	c	c	c	c	c	c	b		
1042	Madyan Gor	117123	63.6	644	92	a	a	a	a	c	c	b	b	c	c	b	b		
1043	Mohammadganj	117124	40.3	318	64	b	b	b	b	c	c	b	c	c	c	b			
1044	Ahmadganj Urf	117125	92.9	530	89	1				c	c	b	c	c	c				
1045	Rooppur	117126	113.4	773	125	1	a			c	c	b	c	c	c				
1046	Devi Pura	117127	134.6	794	128	a				a	c	c	b	c	c	c			
1047	Bara Gaon	117128	299.9	4762	832	1	2	1	1					1	c	c			
1048	Dhuryai	117129	202.1	1797	326	1					c	c	b	c	c	c			
1049	Mittarpur Ahraul	117130	251.8	2371	405	1	2	1	a	b	c	c	c	c	c	c			
1050	Naimganj	117131	167.1	778	132	b	2	2	b	b	c	c	c	c	c	c			
1051	Kareemganj	117132	132.8	441	75	a	1	1	a	a	c	c	b	c	c	c	c		
1052	Madyan Bade	117133	187.8	1273	185	b	1	a	c	b	c	c	c	c	c	c			
1053	Kesarpur Near K	117134	268.2	1163	171	a	2	2	a	a	c	c	c	c	c	c	c		
1054	Barkhera	117135	103	1022	178	b	2	2	b	b	c	c	c	c	c	c	c	c	
1055	Jai Doli	117136	167.2	1458	249	b	2	2	b	b	c	c	c	c	c	c	c	c	
1056	Chakarpur Qadir	117137	257.3	3114	508	1	2	1	b	b	c	c	c	c	c	c	c	c	
1057	Gulria Kalan	117138	126.7	762	127	a	1	a	b	b	c	c	c	c	c	c	c	c	
1058	Pasupura	117139	89.2	268	52	a	a	a	a	a	b	c	c	c	c	c	c	c	
1059	Himmatpur	117140	285.1	4625	700	1	2	1	a	a	b	c	c	c	c	c	c	c	
1060	Tigri	117141	105.4	0	0														
1061	Nawabpura	117142	97.5	638	110	a	a	a	a	a	a	c	a	a	c	c	c	c	
1062	Laskarganj	117143	141.5	995	173	a	1	1	a	a	a	c	a	a	c	c	c	c	
1063	Turkhera	117144	191.4	906	148	1	1	1	1	a	a	c	a	a	c	c	c	c	
1064	Meerapur	117145	152.3	1889	298	a	1	1	a	a	a	c	a	a	c	c	c	c	
1065	Bichpuri Sangrar	117146	410.6	1413	209	a	1			b	c	c	c	c	c				
1066	Matwali	117147	528	2732	451	1	2	1		a	c	c	c	c	c				
1067	Sujatganj	117148	58.9	511	82	b	1	a	b		c	c	c	c	c				
1068	Milak Fool Bibi	117149	18.4	0	0														
1069	Pohappur	117150	104.3	536	79	a	1	a	b		c	c	c	c	c				
1070	Dholsar	117151	127.9	2084	304	1	2	a		a	b	c	c	c	c				
1071	Kira	117152	852.6	5144	909	1	3	1	1	1	c	c	c	c	c				
1072	Budhpur	117153	134.8	196	41	a	a	a	a	b	c	c	c	c	c				
1073	Madyan Budhpu	117154	55.8	673	116	a	a	a	a	a	b	c	c	c	c				
1074	Asalatpur	117155	218.8	245	42	a	a	a	a	b	c	c	c	c	c				
1075	Revri Kalan	117156	349.9	3504	593	1	2	1		a	c	c	c	c	c				
1076	Pipal Wala	117157	83.6	572	83	a	a	a	a	b	c	c	c	c	c				
1077	Mansoorpur	117158	155	575	100	b	1	a	b	b	c	c	c	c	c				
1078	Kifayatganj	117159	116	0	0														
1079	Dhakuriya	117160	260.2	1206	210	a	1	1	a	a	b	c	c	c	c	c			
1080	Parbatpur Nagriy	117161	180.7	0	0														
1081	Bichpuri Shukal	117162	131.1	80	15														
1082	Kakrouwa	117163	197.1	75	11														
1083	Milak Qazi	117164	11.6	12	5	b	a	b	b	a	c	c	c	c	c				
1084	Talibabad	117165	66.7	659	103	b	1	1	b	b	a	c	c	c	c	c			
1085	Mahunagar	117166	178	3354	569	1	2	1											
1086	Milak Turkhera	117167	103.6	512	91	a	1	a	a	a	a	c	c	c	c	c			
1087	Chandpura Salis	117168	191.4	1588	301	a	1	a	a	b	b	c	c	c	c	c			
1088	Bhagwantpur	117169	191.5	1516	244	1	1			b	c	c	c	c	b				
1089	Milak Gulam Ali	117170	65.8	662	106	b	1	b	b	b	a	c	c	c	c				
1090	Bamanpuri	117171	250.8	2111	346	1	2	a	b	b	a	c	c	c	c	c			

Census of India 2011- Village Directory

Amenities and Land use (As in 2009)

Name of District:-Rampur Location Code No:-136

Name of CD Block:-Shahabad- Location CodeNo:-0055

Sr.No.	Name village	Location code no.	Number of Medical Amenities available. (If not available within the village , the distance range code viz; a for < 5 Kms, b for 5-10 Kms and c for 10+ kms of nearest place where facility is available is given).										Number of Non-Government Medical Amenities available.							
			Community health centre (CHC)	Primary health centre (PHC)	Primary health sub centre (PHS)	Maternity and child welfare centre (MCWC)	T.B. clinic (TBC)	Hospital-allopathic (HA)	Hospital-alternative medicine (HO)	Dispensary (D)	Veterinary hospital (VH)	Mobile health clinic (MHC)	Family welfare centre (FWC)	Charitable non Govt. hospital/Nursing home.	Medical practitioner with MBBS Degree	Medical practitioner with other degree	Medical practitioner with no degree	Traditional practitioner and faith healer.	Medicine Shop	Others
1	2	3	21	22	23	24	25	26	27	28	29	30	31	32	33	34	35	36	37	38
1035	Miyaganj	117116	c	c	c	1	c	c	c	c	c	c	c	0	0	0	2	0	0	0
1036	Diviya Nagla	117117	b	b	b	1	b	b	b	b	c	b	0	0	0	0	0	0	0	0
1037	Naviganj Qadim	117118	b	b	b	b	b	b	b	b	c	b	0	0	0	0	0	0	0	0
1038	Kashav Nagla	117119	b	b	b	b	b					b	b	0	0	0	0	0	0	0
1039	Mittarpur Kalloo	117120																		
1040	Jaitoli	117121	b			1	b	b			b	b	0	0	0	2	0	0	0	0
1041	Madyan Tulsi	117122	b	b	b	b	b	b	b	b	c	b	0	0	0	0	0	0	0	0
1042	Madyan Gor	117123	b	b	a	b	b	b	b	b	c	b	0	0	0	1	0	0	0	0
1043	Mohammadganj	117124	b	b	b	b	b	b	b	b	c	b	0	0	0	0	0	0	0	0
1044	Ahmadganj Urf	117125	b	a		b	b			a		b	0	0	0	0	0	0	0	0
1045	Rooppur	117126	b	a		b		b		a		b	0	0	0	0	0	0	0	0
1046	Devi Pura	117127	b	a	a	b	b			a		b	0	0	0	0	0	0	0	0
1047	Bara Gaon	117128		1		1				1		b	0	0	0	0	0	0	0	0
1048	Dhuryai	117129	b	a		1				a		b	0	0	0	0	0	0	0	0
1049	Mittarpur Ahraul	117130		b	a	1	b	b		a		b	2	0	2	1	0	0	0	0
1050	Naimganj	117131	b	b	b	b	c	b	b	b	b	b	0	0	0	0	0	0	0	0
1051	Kareemganj	117132	a	a	a	a	c	a	a	a	a	a	0	0	0	0	0	0	0	0
1052	Madyan Bade	117133	b			b	b	a		a		b	0	0	0	0	0	0	0	0
1053	Kesarpur Near K	117134	a	a	a	a	c	a	a	a	a	a	0	0	0	0	0	0	0	0
1054	Barkhera	117135	b	b	b	b	c	b	b	b	b	b	0	0	0	0	0	0	0	0
1055	Jai Doli	117136	b	b	b	b	c	b	b	b	b	b	0	0	0	0	0	0	0	0
1056	Chakarpur Qadir	117137	b	b	b	1	c	c	c	b	c	b	0	0	0	0	1	0	0	0
1057	Gulria Kalan	117138	b	b	b	b	c	c	c	b	b	c	0	0	0	0	1	0	0	0
1058	Pasupura	117139	a	a	a	a	c	c	c	a	a	c	0	0	0	0	0	0	0	0
1059	Himmatpur	117140	a	a	a	1	c	c	c	a	a	c	0	0	0	0	1	0	0	0
1060	Tigri	117141																		
1061	Nawabpura	117142	a	a	a	a	a			a		1	0	0	0	0	0	0	0	0
1062	Laskarganj	117143	a	a	a	a	a			a		1	0	0	0	0	0	0	0	0
1063	Turkhera	117144	a	a	a	a	a			a		1	0	0	0	0	0	0	0	0
1064	Meerapur	117145	a	a	a	1	a			a		1	0	0	0	0	0	0	0	0
1065	Bichpuri Sangrar	117146	b	b	b	b	c	b	b	b	b	b	0	0	0	0	0	0	0	0
1066	Matwali	117147	c	c	c	1	c	c	c	c	c	c	0	0	0	0	0	0	0	0
1067	Sujatganj	117148			b					b		b	1	0	0	1	0	0	0	0
1068	Milak Fool Bibi	117149																		
1069	Pohappur	117150			b					b		b	1	0	0	1	0	0	0	0
1070	Dholsar	117151			b	1				b		b	0	0	0	0	0	0	0	0
1071	Kira	117152			b	1				b		b	0	0	0	0	0	0	0	0
1072	Budhpur	117153	b	b		b	b			b		b	0	0	0	0	0	0	0	0
1073	Madyan Budhpu	117154	b	b	b	b	b			b		b	0	0	0	0	0	0	0	0
1074	Asalatpur	117155	b	b		b	b			b		b	0	0	0	0	0	0	0	0
1075	Revri Kalan	117156	b	b	b	1	b			b		b	0	0	0	0	0	0	0	0
1076	Pipal Wala	117157	b	b		b	b			b		b	0	0	0	0	0	0	0	0
1077	Mansoorpur	117158	b	b		b	b	b	b	b		b	1	1	0	0	0	0	0	0
1078	Kifayatganj	117159																		
1079	Dhakuriya	117160	a	a	a	a	a	a	a	a	a	a	0	0	0	0	0	0	0	0
1080	Parbatpur Nagriy	117161																		
1081	Bichpuri Shukal	117162											0	0	0	0	0	0	0	0
1082	Kakrouwa	117163											0	0	0	0	0	0	0	0
1083	Milak Qazi	117164	b	b	b	b	c	b	b	b	b	b	0	0	0	0	0	0	0	0
1084	Talibabad	117165	b	b	b	b	c	b	b	b	b	b	0	0	0	0	0	0	0	0
1085	Mahunagar	117166				1							0	0	0	0	0	0	0	0
1086	Milak Turkhera	117167	a	a	a	a	c	c	a	a	a	a	0	0	0	0	0	0	0	0
1087	Chandpura Salis	117168	a	a	a	1	c	c	a	a	a	a	0	0	0	0	0	0	0	0
1088	Bhagwantpur	117169	b	b	b	1	c	b	b	b	b	b	0	0	0	0	0	0	0	0
1089	Milak Gulam Ali	117170	b	b	b	b	c	b	b	b	b	b	0	0	0	0	0	0	0	0
1090	Bamanpuri	117171	b	b	b	1	c	b	b	b	b	b	0	0	0	0	0	0	0	0

Census of India 2011- Village Directory

Amenities and Land use (As in 2009)

Name of District:-Rampur Location Code No:-136

Name of CD Block:-Shahabad- Location CodeNo:-0055

Sr.No.	Name village	Location code no.	Availability of drinking water - Yes / No								Availability of toilet & others Yes / No			
			Tap water (Treated/Untreated)	Well water (Covered / Uncovered well)	Hand Pump	Tube wells / Bore well	Spring	River / Canal	Tank / Pond / Lake	Others	Community toilet including bath.	Community toilet excluding bath.	Rural sanitary mart or sanitary hardware outlet available near the village.	Community bio- gas or recycle of waste for productive use.
1	2	3	39	40	41	42	43	44	45	46	47	48	49	50
1035	Miyaganj	117116	No	Yes	Yes	No	No	Yes	No	No	No	No	No	No
1036	Diviya Nagla	117117	No	No	Yes	No	No	No	No	No	No	No	No	No
1037	Naviganj Qadim	117118	No	No	Yes	No	No	No	No	No	No	No	No	No
1038	Kashav Nagla	117119	No	No	Yes	No	No	No	No	No	No	No	No	No
1039	Mittarpur Kalloo	117120												
1040	Jaitoli	117121	Yes	No	Yes	No	No	No	No	No	No	No	No	No
1041	Madyan Tulsi	117122	No	Yes	Yes	No	No	Yes	No	No	No	No	No	No
1042	Madyan Gor	117123	No	Yes	Yes	No	No	No	Yes	No	No	No	No	No
1043	Mohammadganj	117124	No	No	Yes	No	No	No	No	No	No	No	No	No
1044	Ahmadganj Urf	117125	No	No	Yes	Yes	No	No	No	No	No	No	No	No
1045	Rooppur	117126	No	No	Yes	Yes	No	No	No	No	No	No	No	No
1046	Devi Pura	117127	No	No	Yes	Yes	No	No	No	No	No	No	No	Yes
1047	Bara Gaon	117128	No	No	Yes	Yes	No	No	Yes	No	No	No	No	No
1048	Dhuryai	117129	No	No	Yes	Yes	No	No	No	No	No	No	No	No
1049	Mittarpur Ahraul	117130	Yes	No	Yes	Yes	No	No	No	No	No	No	No	No
1050	Naimganj	117131	No	No	Yes	Yes	No	No	Yes	No	No	No	No	No
1051	Kareemganj	117132	Yes	No	Yes	Yes	No	No	No	No	No	No	No	No
1052	Madyan Bade	117133	Yes	No	No	No	No	No	No	No	No	No	No	No
1053	Kesarpur Near K	117134	Yes	No	Yes	Yes	No	Yes	No	No	No	No	No	No
1054	Barkhera	117135	Yes	No	Yes	Yes	No	No	Yes	No	No	No	No	No
1055	Jai Doli	117136	Yes	No	Yes	Yes	No	No	Yes	No	No	No	No	No
1056	Chakarapur Qadir	117137	Yes	No	Yes	Yes	No	No	Yes	No	No	No	No	No
1057	Gulria Kalan	117138	Yes	No	Yes	Yes	No	No	Yes	No	No	No	No	No
1058	Pasapura	117139	Yes	No	Yes	Yes	No	No	No	No	No	No	No	No
1059	Himmatpur	117140	Yes	No	Yes	Yes	No	No	Yes	No	No	No	No	No
1060	Tigri	117141												
1061	Nawabpura	117142	No	No	Yes	Yes	No	No	No	No	No	No	No	No
1062	Laskarganj	117143	No	No	Yes	Yes	No	No	Yes	No	No	No	No	No
1063	Turkhera	117144	No	No	Yes	Yes	No	No	No	No	No	No	No	No
1064	Meerapur	117145	No	No	Yes	No	No	No	Yes	No	Yes	Yes	No	No
1065	Bichpuri Sangrar	117146	Yes	No	Yes	No	No	Yes	No	No	No	No	Yes	No
1066	Matwali	117147	No	No	Yes	Yes	No	No	No	No	No	Yes	No	No
1067	Sujatganj	117148	No	No	Yes	No	No	No	No	No	No	Yes	No	No
1068	Milak Fool Bibi	117149												
1069	Pohappur	117150	No	No	Yes	No	No	No	No	No	No	Yes	No	No
1070	Dholsar	117151	No	No	Yes	Yes	No	No	No	No	No	Yes	No	No
1071	Kira	117152	No	No	Yes	Yes	No	No	No	No	No	Yes	No	No
1072	Budhpur	117153	No	No	Yes	Yes	No	No	No	No	No	Yes	No	No
1073	Madyan Budhpu	117154	No	No	Yes	Yes	No	No	No	No	No	Yes	No	No
1074	Asalatpur	117155	No	No	Yes	Yes	No	No	No	No	No	Yes	No	No
1075	Revri Kalan	117156	No	No	Yes	Yes	No	No	No	No	No	Yes	No	No
1076	Pipal Wala	117157	No	No	Yes	Yes	No	No	No	No	No	Yes	No	No
1077	Mansoorpur	117158	No	No	Yes	Yes	No	No	No	No	No	Yes	No	No
1078	Kifayatganj	117159												
1079	Dhakuriya	117160	No	No	Yes	Yes	No	Yes	No	No	No	No	No	No
1080	Parbatpur Nagriy	117161												
1081	Bichpuri Shukal	117162	No	No	No	No	No	No	No	No	No	No	No	No
1082	Kakrouwa	117163	No	No	No	No	No	No	No	No	No	No	No	No
1083	Milak Qazi	117164	No	No	Yes	Yes	No	No	No	No	No	No	No	No
1084	Talibabad	117165	No	No	Yes	No	No	No	No	No	No	No	No	No
1085	Mahunagar	117166	Yes	Yes	Yes	Yes	No	No	Yes	No	No	No	No	No
1086	Milak Turkhera	117167	Yes	Yes	Yes	Yes	No	No	Yes	No	No	No	No	No
1087	Chandpura Salis	117168	Yes	Yes	Yes	Yes	No	No	Yes	No	No	No	No	No
1088	Bhagwantpur	117169	No	Yes	Yes	Yes	No	No	Yes	No	No	No	No	No
1089	Milak Gulam Ali	117170	Yes	No	Yes	No	No	No	No	No	No	No	No	No
1090	Bamanpuri	117171	Yes	No	Yes	Yes	No	No	No	No	No	No	No	No

**Census of India 2011- Village Directory
Amenities and Land use (As in 2009)**

Name of District:-Rampur Location Code No:-136
Name of CD Block:-Shahabad- Location CodeNo:-0055

Sr.No.	Name village	Location code no.	Communication and transport facilities (If amenities available code -Yes is given except for Village Pin Code ,If not available within the village , the distance range code viz; a for < 5 Kms, b for 5-10 Kms and c for 10+ kms of nearest place where facility is available is given).																
			Post office(PO)	Sub post office (SPO)	Post & Telegraph office (P&TO)	Village Pin Code	Telephones (Land lines)	Public call office (PCO)	Mobile phone coverage	Internet caffes/ Common service centre (CSC)	Private courier facility	Bus service (Public & Private)	Railway stations	Auto/Modified Autos	Taxis and Vans	Tractors	Cycle-pulled rickshaws(Manual & Machine driven)	Carts driven by animals	Sea /River ferry service
1	2	3	51	52	53	54	55	56	57	58	59	60	61	62	63	64	65	66	67
1035	Miyaganj	117116	a	a	a				Yes	c	c		c			Yes	Yes	Yes	
1036	Diviya Nagla	117117	a	a	a				Yes	b	c	b	c	b	b	Yes	Yes	Yes	
1037	Naviganj Qadim	117118	b	b	b				Yes	b	b	b	c	b	b	Yes	Yes	Yes	
1038	Kashav Nagla	117119	b	a	c		a	a	Yes		c	a	c		b		a	Yes	
1039	Mittarpur Kalloo	117120																	
1040	Jaitoli	117121	b		c		b	b	Yes		c	b	c		b	Yes	Yes	Yes	
1041	Madyan Tulsi	117122	b	b	b		b		Yes	b	b	b	c	b	b	Yes	Yes	Yes	
1042	Madyan Gor	117123	a	a	a		a		Yes	b	b	a	c	a	a	Yes	Yes	Yes	
1043	Mohammadganj	117124	b	b	b					b	b	b	b	b	Yes	Yes	Yes	Yes	
1044	Ahmadganj Urf	117125	b	a					Yes	b			c						
1045	Rooppur	117126	a				Yes		Yes				c					Yes	
1046	Devi Pura	117127	b	a	b		b	a	Yes		a	a	c	b		b		Yes	
1047	Bara Gaon	117128		Yes					Yes				c					Yes	
1048	Dhuryai	117129	b	a	b		Yes		Yes	Yes		Yes	c					Yes	
1049	Mittarpur Ahraul	117130	b	a	c		b	a	Yes		c	b	c	b	b	Yes	Yes	Yes	
1050	Naimganj	117131	b	b	b			b	Yes	b	b	a	c	b	b			Yes	
1051	Kareemganj	117132	a	a	a			a	Yes	a	a	a	c	a	a			Yes	
1052	Madyan Bade	117133	b		c		b	b	Yes		c	b	c		b			Yes	
1053	Kesarpur Near K	117134	a	a	a			a	Yes	a	a	a	c	a	a			Yes	
1054	Barkhera	117135	b	b	b			b	Yes	b	b	a	c	b	b			Yes	
1055	Jai Doli	117136	b	b	b			b	Yes	b	b	a	c	b	b			Yes	
1056	Chakarpur Qadir	117137	b	b	b		b	b	Yes	b	b	b	c		b		b	Yes	
1057	Gulria Kalan	117138	b	b	b		b	b	Yes	b	b	b	c		b		b	Yes	
1058	Pasupura	117139	a	a	a		a	a	a	a	a	a	c	a	a		a	Yes	
1059	Himmatpur	117140	a	a	a		a	a	Yes	a	a	a	c		a		a	Yes	
1060	Tigri	117141																	
1061	Nawabpura	117142	a	a	a		Yes	a	Yes	a	a	Yes	c	a	a	Yes	Yes	Yes	
1062	Laskarganj	117143	a	a	a		Yes	a	Yes	a	a	Yes	c	a	a	Yes	Yes	Yes	
1063	Turkhera	117144	a	a	a		Yes		Yes	a	Yes		c	a	a	Yes	Yes	Yes	
1064	Meerapur	117145	a	a	a		Yes	a	Yes	a	a	Yes	c	a	a	Yes	Yes	Yes	
1065	Bichpuri Sangrar	117146	b	b					Yes				c				Yes	Yes	
1066	Matwali	117147		b					Yes			Yes	c					Yes	
1067	Sujatganj	117148	c	a	c		c	b	Yes	c	c	a	c	c		Yes	Yes	Yes	
1068	Milak Fool Bibi	117149																	
1069	Pohappur	117150	c	a	c		c	b	Yes	c	c	a	c	c		Yes	Yes	Yes	
1070	Dholsar	117151		a					Yes			Yes	c					Yes	
1071	Kira	117152		Yes					Yes			Yes	c			Yes	Yes	Yes	
1072	Budhpur	117153	b	a	b								c					Yes	
1073	Madyan Budhpu	117154	b	a	b				Yes				c					Yes	
1074	Asalatpur	117155	b	a	b								c					Yes	
1075	Revri Kalan	117156	b	Yes	b				Yes			Yes	c					Yes	
1076	Pipal Wala	117157	b	a	b				Yes									Yes	
1077	Mansoorpur	117158	b	b	b				Yes			Yes	c					Yes	
1078	Kifayatganj	117159																	
1079	Dhakuriya	117160	a	a	a			a	Yes	a	a	a	a	a	a			Yes	
1080	Parbatpur Nagriy	117161																	
1081	Bichpuri Shukal	117162																	
1082	Kakroua	117163																	
1083	Milak Qazi	117164	b	b	b			b	b	b	b	b	c	c	b			Yes	
1084	Talibabad	117165	b	b	b		b	b	Yes	b	b	b	b	b	b			Yes	
1085	Mahunagar	117166					Yes	Yes	Yes			Yes	Yes		Yes	Yes	Yes	Yes	
1086	Milak Turkhera	117167	c	a	a		a	a	Yes	c	c	a	c	c		Yes		Yes	
1087	Chandpura Salis	117168	c	a	a		a	a	Yes	c	c	a	c	c	b	Yes		Yes	
1088	Bhagwantpur	117169	c	b	b		b	b	Yes	b	b	b	c	b	b	Yes	Yes	Yes	a
1089	Milak Gulam Ali	117170	b	b	b			b	Yes	b	b	b	c	c	b			Yes	
1090	Bamanpuri	117171	b	b	b			b	Yes	b	b	b	c	c	b			Yes	

**Census of India 2011- Village Directory
Amenities and Land use (As in 2009)**

Name of District:-Rampur Location Code No:-136
Name of CD Block:-Shahabad- Location CodeNo:-0055

Sr.No.	Name village	Location code no.	Village connected to highways,village roads, banks & credit societies (If amenities available code -Yes is given, If not available within the village , the distance range code viz; a for < 5 Kms, b for 5-10 Kms and c for 10+ kms of nearest place where facility is available is given).											
			Connected to national highway(NH)	Connected to state highway(SH)	Connected to major district road (MDR)	Connected to others district road	Pucca roads	Kutcha roads	Water bounded macadam(WBM) roads	Navigable waterway (river/canal)(NW)	Footpaths (FP)	Commercial & Co-operative Banks	ATM	Agricultural Credit Societies
1	2	3	68	69	70	71	72	73	74	75	76	77	78	79
1035	Miyaganj	117116	c	c	b	Yes			Yes		Yes	c	c	c
1036	Diviya Nagla	117117	c	c	b	Yes	Yes	Yes	Yes		Yes	Yes	c	
1037	Navigan Qadim	117118	c	c	b		Yes	Yes	Yes		Yes	b	c	b
1038	Kashav Nagla	117119	c		a				a		Yes	b	c	b
1039	Mittarpur Kalloo	117120												
1040	Jaitoli	117121	c		b	Yes	Yes	Yes			Yes	b	c	b
1041	Madyan Tuls	117122	c	c	b	Yes	Yes	Yes	Yes	Yes	Yes	b	c	b
1042	Madyan Gor	117123	c	c	a	Yes	Yes	Yes	Yes	Yes	Yes	c	c	c
1043	Mohammadganj	117124	c	c	b	Yes	Yes	Yes	Yes		Yes	b	c	b
1044	Ahmadganj Urf	117125	c	b	b			Yes	Yes		Yes	b	c	a
1045	Rooppur	117126	c	a	a			Yes			Yes	b	b	a
1046	Devi Pura	117127	c	a	a	c			Yes	b	Yes	b	b	a
1047	Bara Gaon	117128	c		a	Yes		Yes			Yes			Yes
1048	Dhuryai	117129	c	a	a	Yes	Yes				Yes	b	c	a
1049	Mittarpur Ahraul	117130	c	Yes	c	Yes	Yes	Yes	b		Yes	b	c	a
1050	Naimganj	117131	c	c	a	Yes	Yes				Yes	b	c	b
1051	Kareemganj	117132	c	c	a	Yes	Yes				Yes	a	c	a
1052	Madyan Bade	117133	c		b	Yes	Yes	Yes			Yes	b	c	b
1053	Kesarpur Near K	117134	c	c	a	Yes	Yes				Yes	a	c	a
1054	Barkhera	117135	c	c	a	Yes	Yes				Yes	b	c	b
1055	Jai Doli	117136	c	c	a	Yes	Yes				Yes	b	c	b
1056	Chakarpur Qadir	117137	c	c	c	Yes	Yes	Yes			Yes	b	c	b
1057	Gulria Kalan	117138	c	c	c	Yes	Yes				Yes		c	b
1058	Pasupura	117139	c	c	c	Yes		Yes			Yes		c	a
1059	Himmatpur	117140	c	c	c	Yes	Yes	Yes			Yes		c	a
1060	Tigri	117141												
1061	Nawabpura	117142	c								Yes	a	c	a
1062	Laskarganj	117143	c	c	c	Yes					Yes	a	c	a
1063	Turkhera	117144	c								Yes	a	c	a
1064	Meerapur	117145	c	c	c	Yes					Yes	a	c	a
1065	Bichpuri Sangrar	117146	c	c	Yes	Yes		Yes	Yes	Yes	Yes	a	c	a
1066	Matwali	117147	c	c	c	Yes	Yes	Yes	Yes		Yes	b	b	b
1067	Sujatganj	117148	c	c	c	c	Yes	Yes	Yes	Yes	Yes	b	c	b
1068	Milak Fool Bibi	117149												
1069	Pohappur	117150	c	c	c	c	Yes	Yes	Yes	Yes	Yes	b	c	b
1070	Dholsar	117151	c	c	c	Yes	Yes	Yes	Yes	Yes	Yes	b		b
1071	Kira	117152	c	c	c	Yes	Yes	Yes	Yes	Yes	Yes	b	c	a
1072	Budhpur	117153	c	c	c	a	Yes	Yes	Yes		Yes	a	c	a
1073	Madyan Budhpu	117154	c	c	c	a	Yes	Yes	Yes		Yes	a	c	a
1074	Asalatpur	117155	c	c	a	Yes	Yes	Yes	Yes		Yes	a	c	a
1075	Revri Kalan	117156	c	c	c	Yes	Yes	Yes	Yes	Yes	Yes	Yes	c	a
1076	Pipal Wala	117157	c	c	a	Yes	Yes	Yes	Yes		Yes	a	c	a
1077	Mansoorpur	117158	c					Yes	Yes		Yes	b		b
1078	Kifayatganj	117159												
1079	Dhakuriya	117160	c	a	a	Yes	Yes				Yes	a	c	a
1080	Parbatpur Nagriy	117161												
1081	Bichpuri Shukal	117162	c					Yes			Yes			
1082	Kakrouwa	117163	c					Yes			Yes			
1083	Milak Qazi	117164	c	c	b	Yes		Yes			Yes	b	c	b
1084	Talibabad	117165	c	c	b	Yes	Yes				Yes	b	c	b
1085	Mahunagar	117166	c			Yes	Yes	Yes	Yes		Yes			
1086	Milak Turkhera	117167	c	c	a	a	a				Yes	a	c	b
1087	Chandpura Salis	117168	c	c	a	Yes	a				Yes	a	c	a
1088	Bhagwantpur	117169	c	c	b	Yes	Yes	Yes	Yes		Yes	b	c	a
1089	Milak Gulam Ali	117170	c	c	b	Yes	Yes				Yes	b	c	b
1090	Bamanpuri	117171	c	c	b	Yes	Yes				Yes	b	c	b

Census of India 2011- Village Directory

Amenities and Land use (As in 2009)

Name of District:-Rampur Location Code No:-136

Name of CD Block:-Shahabad- Location CodeNo:-0055

Sr.No.	Name village	Location code no.	Availability of miscellaneous facilities (If amenities available code-Yes is given, If not available within the village, the distance range code viz; a for < 5 Kms, b for 5-10 Kms and c for 10+ kms of nearest place where facility is available is given).																	Availability of electricity (Yes/No)				
			Self-Help Group (SHG)	Public distribution system (PDS) shop	Mandis / Regular market	Weekly Haat	Agricultural marketing society	Integrated Child Development Scheme (Nutritional Centres)	Anganwadi Centre (Nutritional Centres)	Others (Nutritional Centres)	ASHA (Accredited Social Health Activist)	Community centre with/without TV	Spots Field,	Sports Club / Recreation Centre	Cinema / Video Hall	Public Library	Public Reading Room	Newspaper Supply	Assembly Polling station	Birth & Death Registration Office	Power Supply for Domestic Use (ED)	Power Supply for Agricultural Use (EAG)	Power Supply for Commercial Use (EC)	Power Supply for All Uses (EA)
1	2	3	80	81	82	83	84	85	86	87	88	89	90	91	92	93	94	95	96	97	98	99	100	101
1035	Miyaganj	117116	Yes	Yes	c	b	c	c	c	Yes	Yes	c	c	c	c	c	c	Yes	Yes	Yes	Yes	Yes	Yes	Yes
1036	Diviya Nagla	117117	Yes	Yes	b	b	b	b	b	Yes	Yes	Yes	c	c	c	c	b	b	Yes	Yes	Yes	Yes	Yes	Yes
1037	Naviganj Qadim	117118	Yes	Yes	b	b	b	b	b	Yes	Yes	b	b	c	c	c	b	a	Yes	Yes	Yes	Yes	Yes	Yes
1038	Kashav Nagla	117119	Yes	Yes	b	a	b	Yes	Yes	Yes	Yes	b	Yes	Yes	b	c	Yes	b	Yes	b	Yes	Yes	Yes	Yes
1039	Mittarpur Kallou	117120																						
1040	Jaitoli	117121	Yes	Yes	b	b	b	Yes	Yes	Yes	Yes	b	b	Yes	b	Yes	Yes	b	Yes	Yes	Yes	Yes	Yes	Yes
1041	Madyan Tulsi	117122	Yes	Yes	b	b	b	b	b	Yes	Yes	b	b	b	c	c	c	b	Yes	b	Yes	Yes	Yes	Yes
1042	Madyan Gor	117123	Yes	Yes	a	a	b	b	b	Yes	Yes	b	c	c	c	c	b	a	c	Yes	Yes	Yes	Yes	Yes
1043	Mohammadganj	117124	Yes	Yes	b	b	b	b	b	Yes	Yes	b	c	c	c	c	b	a	b	Yes	Yes	Yes	Yes	Yes
1044	Ahmadganj Urf	117125	Yes	Yes	Yes	b	b	b	Yes	Yes	Yes	Yes	Yes	Yes	b	c	Yes	Yes	a	b	Yes	Yes	Yes	Yes
1045	Rooppur	117126	Yes	a	b	a	Yes	Yes	b	Yes	Yes	Yes	Yes	Yes	b	Yes	Yes	Yes	Yes	Yes	Yes	Yes	Yes	Yes
1046	Devi Pura	117127	Yes	b	a	b	b	Yes	Yes	Yes	Yes	Yes	Yes	Yes	Yes	Yes	Yes	Yes	Yes	Yes	Yes	Yes	Yes	Yes
1047	Bara Gaon	117128	Yes	b	a	Yes	Yes	Yes	Yes	Yes	Yes	Yes	Yes	Yes	Yes	Yes	Yes	Yes	Yes	Yes	Yes	Yes	Yes	Yes
1048	Dhuryai	117129	Yes	Yes	b	a	Yes	Yes	Yes	Yes	Yes	Yes	Yes	Yes	b	Yes	Yes	a	Yes	Yes	Yes	Yes	Yes	Yes
1049	Mittarpur Ahraul	117130	Yes	Yes	b	a	b	Yes	Yes	Yes	Yes	b	b	Yes	b	Yes	Yes	b	Yes	Yes	Yes	Yes	No	Yes
1050	Naimganj	117131	Yes	b	b	b	b	b	Yes	Yes	b	b	c	c	b	c	c	b	Yes	b	Yes	Yes	Yes	Yes
1051	Kareemganj	117132	Yes	a	a	a	a	a	Yes	Yes	a	a	c	c	a	c	c	a	a	a	Yes	Yes	Yes	Yes
1052	Madyan Bade	117133	Yes	b	b	b	b	Yes	Yes	Yes	a	b	Yes	b	Yes	Yes	b	Yes	b	Yes	Yes	Yes	Yes	Yes
1053	Kesarpur Near K	117134	Yes	a	a	a	a	a	Yes	Yes	a	a	c	c	a	c	c	a	Yes	a	Yes	Yes	Yes	Yes
1054	Barkhera	117135	Yes	b	b	b	b	b	Yes	Yes	b	b	c	c	b	c	c	b	Yes	b	Yes	Yes	Yes	Yes
1055	Jai Doli	117136	Yes	b	b	b	b	b	Yes	Yes	b	b	c	c	b	c	c	b	Yes	b	Yes	Yes	Yes	Yes
1056	Chakarpur Qadir	117137	Yes	Yes	b	b	b	Yes	b	Yes	b	Yes	b	b	c	b	c	c	b	Yes	Yes	Yes	Yes	Yes
1057	Gulria Kalan	117138	Yes	a	b	b	b	b	b	Yes	Yes	b	b	b	b	c	c	b	Yes	b	Yes	Yes	Yes	Yes
1058	Pasupura	117139	Yes	a	a	a	a	a	a	Yes	a	a	a	a	a	c	c	a	a	a	Yes	Yes	Yes	Yes
1059	Himmatpur	117140	Yes	Yes	a	a	a	Yes	a	Yes	Yes	a	a	a	a	c	c	a	Yes	Yes	Yes	Yes	No	Yes
1060	Tigri	117141																						
1061	Nawabpura	117142	Yes	a	a	a	a	a	Yes	Yes	Yes	a	Yes	a	a	a	a	a	Yes	a	Yes	Yes	Yes	Yes
1062	Laskarganj	117143	Yes	Yes	a	a	a	a	Yes	Yes	Yes	a	a	a	a	a	a	a	Yes	a	Yes	Yes	Yes	Yes
1063	Turkhera	117144	Yes	a	a	a	a	a	Yes	Yes	Yes	a	Yes	a	a	a	a	a	Yes	a	Yes	Yes	Yes	Yes
1064	Meerapur	117145	Yes	a	a	a	a	a	Yes	Yes	Yes	a	Yes	a	a	a	a	a	Yes	Yes	Yes	Yes	No	Yes
1065	Bichpuri Sangrar	117146	Yes	Yes	c	b	c	Yes	Yes	Yes	Yes	Yes	Yes	Yes	Yes	Yes	Yes	Yes	Yes	Yes	Yes	Yes	Yes	Yes
1066	Matwali	117147	Yes	Yes	c	Yes	c	Yes	Yes	Yes	Yes	Yes	Yes	Yes	c	Yes	Yes	Yes	Yes	Yes	Yes	Yes	Yes	Yes
1067	Sujatganj	117148	Yes	Yes	c	b	c	Yes	Yes	Yes	Yes	Yes	c	c	Yes	c	Yes	Yes	a	c	Yes	Yes	Yes	Yes
1068	Milak Fool Bibi	117149																						
1069	Pohappur	117150	Yes	a	c	b	c	Yes	Yes	Yes	Yes	Yes	c	c	Yes	c	Yes	Yes	a	Yes	Yes	Yes	Yes	Yes
1070	Dholsar	117151	Yes	Yes	Yes	a	c	Yes	Yes	Yes	Yes	Yes	Yes	Yes	Yes	Yes	Yes	Yes	Yes	Yes	Yes	Yes	Yes	Yes
1071	Kira	117152	Yes	Yes	c	Yes	Yes	Yes	Yes	Yes	Yes	Yes	Yes	Yes	c	Yes	Yes	Yes	Yes	Yes	Yes	Yes	Yes	Yes
1072	Budhpur	117153	Yes	Yes	Yes	a	b	Yes	Yes	Yes	Yes	Yes	Yes	Yes	c	c	c	Yes	Yes	Yes	Yes	Yes	Yes	Yes
1073	Madyan Budhpu	117154	Yes	Yes	Yes	a	b	Yes	Yes	Yes	Yes	Yes	Yes	Yes	c	c	Yes	Yes	Yes	Yes	Yes	Yes	Yes	Yes
1074	Asalatpur	117155	Yes	c	Yes	a	b	Yes	Yes	Yes	Yes	Yes	Yes	Yes	c	c	c	Yes	Yes	Yes	Yes	Yes	Yes	Yes
1075	Revri Kalan	117156	Yes	Yes	Yes	a	b	Yes	Yes	Yes	Yes	b	Yes	Yes	Yes	Yes	Yes	Yes	Yes	Yes	Yes	Yes	Yes	Yes
1076	Pipal Wala	117157	Yes	a	Yes	a	b	Yes	Yes	Yes	Yes	Yes	Yes	Yes	c	c	Yes	Yes	Yes	Yes	Yes	Yes	Yes	Yes
1077	Mansoorpur	117158	Yes	a	b	b	b	Yes	Yes	Yes	Yes	Yes	Yes	Yes	c	c	c	Yes	a	Yes	Yes	Yes	Yes	Yes
1078	Kifayatganj	117159																						
1079	Dhakuriya	117160	Yes	a	a	a	a	a	Yes	Yes	a	a	a	a	a	a	a	a	a	a	Yes	Yes	Yes	Yes
1080	Parbatpur Nagriy	117161																						
1081	Bichpuri Shukal	117162	Yes	Yes	Yes	Yes	Yes	Yes	Yes	Yes	Yes	Yes	Yes	Yes	c	c	c	Yes	Yes	Yes	No	No	No	No
1082	Kakrouwa	117163	Yes	Yes	Yes	Yes	Yes	Yes	Yes	Yes	Yes	Yes	Yes	Yes	c	c	c	Yes	Yes	Yes	No	No	No	No
1083	Milak Qazi	117164	b	Yes	b	b	b	b	Yes	Yes	b	b	c	c	b	b	b	b	Yes	Yes	Yes	No	No	Yes
1084	Talibabad	117165	Yes	a	b	b	b	b	Yes	Yes	a	b	c	c	b	c	c	b	Yes	a	Yes	Yes	Yes	Yes
1085	Mahunagar	117166	Yes	Yes	Yes	Yes	Yes	Yes	Yes	Yes	Yes	Yes	Yes	Yes	Yes	Yes	Yes	Yes	Yes	Yes	Yes	Yes	Yes	Yes
1086	Milak Turkhera	117167	Yes	a	a	a	a	a	Yes	Yes	a	c	Yes	c	a	a	a	a	a	Yes	Yes	Yes	Yes	Yes
1087	Chandpura Salis	117168	Yes	a	a	a	a	a	Yes	Yes	a	c	Yes	c	a	a	a	a	Yes	Yes	Yes	Yes	Yes	Yes
1088	Bhagwantpur	117169	Yes	Yes	b	b	b	b	b	Yes	Yes	c	c	c	c	c	c	c	Yes	Yes	Yes	Yes	Yes	Yes
1089	Milak Gulam Ali	117170	Yes	a	b	b	b	a	Yes	Yes	b	b	c	c	b	c	c	b	Yes	a	Yes	Yes	Yes	Yes
1090	Bamanpuri	117171	Yes	Yes	b	b	b	b	b	b	b	b	c	c	b	c	c	b	Yes	Yes	Yes	Yes	Yes	Yes

Census of India 2011- Village Directory

Amenities and Land use (As in 2009)

Name of District-Rampur Location Code No:-136

Name of CD Block-Shahabad- Location CodeNo:-0055

Sr.No.	Name village	Location code no.	Land Use														Land Use					Name of three most important commodities manufactured
			Nearest Town	Area under different types of land use (in hectares rounded up to one decimal place)											Area irrigated by source (in hectare).							
				Name	Distance range code i.e. a. for < 5 kms, b. for 5-10 kms and c. for 10+ kms.	Forests	Area under Non-agricultural Uses	Barren and Uncultivable land	Permanent Pastures and Other Grazing Lands	Land Under Miscellaneous Tree Crops etc.	Culturable Waste Land	Fallow lands other than current fallows	Current Fallows	Net Area Sown	Total Irrigated Land Area	Total Un-irrigated Land Area	Canals (C)	Wells/Tube-wells(W/TW)	Tanks/Lakes(T/L)	Water Falls(WF)	Others(O)	
102	103	104	105	106	107	108	109	110	111	112	113	114	115	116	117	118	119	120	121	122		
1035	Miyaganj	117116			0	6.2	0	0	0	0	0	139.2	132.2	7.1	33.2	0	0	0	99			
1036	Diviya Nagla	117117			0	53.2	0	0	0	0	0	119.2	84.1	35.1	0	0	0	0	84.1			
1037	Naviganj Qadim	117118			0	16.3	0	0	0	0	0	77.1	71.1	6	0	0	42.1	0	29	Cane		
1038	Kashav Nagla	117119	SHAHABAD	b	0	9.2	4.7	0	2.8	0	0	92.6	91.6	1	0	91.6	0	0	0	wheat		
1039	Mittarpur Kalloo	117120			0	0	0	0	15.1	0	0	165	85	80	0	0	0	0	85			
1040	Jaitoli	117121	SHAHABAD	b	0	28.4	12.6	0	1	0	0	341.4	337.5	3.9	0	337.5	0	0	0	paddy		
1041	Madyan Tuls	117122	MURADABAD	c	0	4.1	0	0	0	0	0	210.3	191.1	19.2	139.1	0	0	0	52	Cane		
1042	Madyan Gor	117123	MURADABAD	c	0	14.3	0	0	0	0	0	49.3	42.2	7.2	0	0	21.2	0	21			
1043	Mohammadganj	117124			0	4.1	0	0	0	0	0	36.2	30	6.2	0	0	0	2	28			
1044	Ahmadganj Urf	117125	SHAHBAAD	b	0	13.5	0	0	0	0	0	79.3	79.3	0	0	0	0	0	79.3			
1045	Rooppur	117126	SHAHBAAD	b	0	8.2	0	0	0	0	0	105.1	105.1	0	0	0	0	0	105			
1046	Devi Pura	117127	SHAHBAAD	b	0	11.1	0	0	0	0	0	123.5	123.5	0	0	0	0	0	124	Cane		
1047	Bara Gaon	117128	SHAHBAAD	b	0	50	0	0	0	0	0	249.9	249.9	0	0	0	4.6	0	245			
1048	Dhuryai	117129	SHAHBAAD	b	0	13.3	0	0	6	0	2.8	180	180	0	0	0	1.7	0	178			
1049	Mittarpur Ahraul	117130	SHAHABAD	b	0	32	22.1	0	0	0	0	197.8	196.2	1.6	0	196.2	0	0	0	sugar		
1050	Naimganj	117131	SHAHBAAD	b	0	0	0	0	0	0	0.8	166.3	156.2	10.1	0	0	0	0	156	sugar		
1051	Kareemganj	117132	SHAHABAD	a	0	0	0	0	0	0	0	132.8	117.4	15.4	0	0	0	0	117	sugar		
1052	Madyan Bade	117133	SHAHBAAD	b	0	23.8	30.2	0	2.4	0.6	0.5	130.4	121.9	8.4	0	121.9	0	0	0	wheat		
1053	Kesarpur Near K	117134	SHAHBAAD	a	0	1.4	0	0	4.9	1.7	0	258.2	247.1	11.2	0	0	0	0	247	sugar		
1054	Barkhera	117135	SHAHBAAD	b	0	0	0	0	0	0	0	103	94.9	8.1	0	0	0	0	94.9	sugar		
1055	Jai Doli	117136	SHAHBAAD	b	0	0	0	0	0	0	0	167.2	152.4	14.8	0	0	0	0	152	sugar		
1056	Chakarpur Qadir	117137	SHAHBAAD	b	0	22.3	2.2	0	0	0.4	2.5	229.9	223.9	6	0	0	0	0	224			
1057	Gulria Kalan	117138	SHAHBAAD	b	0	8.3	3.4	0	0	0	0.9	114.1	99.9	14.3	0	0	0	0	99.9			
1058	Pasupura	117139	SHAHBAAD	a	0	4.2	6	0	0	0	0.4	78.6	66.2	12.3	0	66.2	0	0	0			
1059	Himmatpur	117140	SHAHBAAD	a	0	21.1	10.4	0	0	0.1	6.7	246.7	223.3	23.4	0	0	0	0	223			
1060	Tigri	117141	SHAHABAD	a	0	11.1	0	0	0	0	0	94.2	85.1	9.1	60.1	0	0	0	0	25		
1061	Nawabpura	117142	SHAHBAAD	a	0	12.2	0	0	0	0	0	85.3	81.2	4.1	0	0	0	63.2	18			
1062	Laskarganj	117143	SHAHBAAD	a	0	16.2	0	0	0	0	0	125.3	119.2	6.1	0	0	0	44	75.2			
1063	Turkhera	117144	SHAHBAAD	a	0	15.2	0	0	0	0	0	176.2	173.2	3	152.2	0	0	0	21			
1064	Meerapur	117145	SHAHBAAD	a	0	151	0	0	0	0	0	1371	1241.2	13.1	0	0	9212	0	32			
1065	Bichpuri Sangrar	117146	SHAHBAAD	c	0	116.4	0	0	0	0	0	43.2	250.9	250.9	0	250.9	0	0	0			
1066	Matwali	117147			0	173.8	0	0	0	1	0.5	76.7	275.9	275.9	0	275.9	0	0	0			
1067	Sujatganj	117148			0	5.8	0	0	0	0	0	52.8	52.8	0	0	0	0	0	52.8			
1068	Milak Fool Bibi	117149			0	1.9	0	0	0	0	0	16.4	16.4	0	0	0	0	0	16.4			
1069	Pohappur	117150			0	7.4	0	0	0	0	0.5	96.3	96.3	0	0	0	0	0	96.3			
1070	Dholsar	117151			0	10.8	0	0	0	0	0	5.1	111.9	111.9	0	0	111.9	0	0			
1071	Kira	117152			0	93.2	0	0	0	29.1	0	28.2	702.1	702.1	0	0	0	0	702			
1072	Budhpur	117153			0	40.1	0	0	0	0	0	94.7	94.7	0	0	94.7	0	0	0			
1073	Madyan Budhpu	117154			0	6	0	0	0	0	0	2.2	47.7	47.7	0	0	47.7	0	0			
1074	Asalatpur	117155			0	72	0	0	0	0	0	24.3	122.4	122.4	0	0	122.4	0	0			
1075	Revri Kalan	117156			0	97.2	0	0	0	0	0	49.7	203	203	0	0	203	0	0			
1076	Pipal Wala	117157			0	12.8	0	0	0	0	0	0.2	70.5	70.5	0	0	70.5	0	0			
1077	Mansoorpur	117158			0	18.4	0	0	0	0	0	6.7	130	130	0	0	0	0	130			
1078	Kifayatganj	117159	SHAHABAD	a	0	9.7	0	0	0	1.9	0.9	3	100.5	85	15.5	0	0	0	85			
1079	Dhakuriya	117160			0	23.4	0	0	0	0.9	0	0.5	235.4	210.7	24.7	0	0	0	211			
1080	Parbatpur Nagriy	117161	SHAHBAAD	b	0	12.1	0	0	0	0	0	168.6	156.5	12.1	0	0	0	0	157			
1081	Bichpuri Shukal	117162	SHAHBAAD		0	9.3	0	0	3.9	0	0	117.8	115.7	2.1	0	0	0	0	116	sugar		
1082	Kakroua	117163	SHAHABAD		0	11.6	0	0	0	0	0	185.5	182.8	2.7	0	158.8	0	0	24	sugar		
1083	Milak Qazi	117164	SHAHABAD	b	0	3	0	0	0	0	0	8.7	8.7	0	0	0	0	0	8.7	Sugar		
1084	Talibabad	117165	SHAHABAD	b	0	16.4	0	0	0	0	0	50.2	50.2	0	0	0	0	0	50.2	sugar		
1085	Mahunagar	117166			0	23.8	0	0	0	0	0	14.1	140.2	127.6	12.6	0	0	0	128			
1086	Milak Turkhera	117167	SHAHBAAD	a	0	6.4	0	0	0	0.1	6.3	0	90.7	81.4	9.4	0	0	0	81.4	sugar		
1087	Chandpura Salis	117168	SHAHABAD	a	0	20.5	0	0	0	0	0	0.6	170.3	140.2	30	0	0	0	140	sugar		
1088	Bhagwantpur	117169	SHAHBAAD	b	0	21.3	0	0	1.1	0.4	0	0.9	167.8	167.8	0	0	36.4	0	131	sugar		
1089	Milak Gulam Ali	117170	SHAHABAD	b	0	3	0	0	0	0	0	0	62.9	62.9	0	0	0	0	62.9	sugar		
1090	Bamanpuri	117171	SHAHBAAD	b	0	47.8	0	0	0	0.4	0	0.7	201.9	153	48.9	0	0	0	153	sugar		

Census of India 2011- Village Directory

Amenities and Land use (As in 2009)

Name of District:-Rampur Location CodeNo:-136

Name of CD Block:-Shahabad- Location CodeNo:-0055

Sr.No.	Name village	Location code no.	Total area of the village (in hectares rounded up to one decimal place)	Total population (2011 census)	Number of households (2011 census)	Number of educational amenities available. (If not available within the village , the distance range code viz; a for < 5 Kms, b for 5-10 Kms and c for 10+ kms of nearest place where facility is available is given).													
						Pre-Primary school (PP)	Primary school (P)	Middle school (M)	Secondary School (S)	Senior Secondary school (SS)	Degree college of arts, science & commerce (ASC)	Engineering college(EC)	Medical college (MC)	Management institute (MI)	Polytechnic (Pt)	Vocational training school /ITI	Non-formal training centre (NFTC)	Special school for disabled (SSD)	Others (specify)
1	2	3	4	5	6	7	8	9	10	11	12	13	14	15	16	17	18	19	20
1091	Jahidpur	117172	103.3	922	154		1	2				1	c	a		c	c	b	
1092	Rustampur	117173	94.8	1392	242	1	1	2	1	1	a	c			c	c	b		
1093	Gujraila	117174	140.9	1872	314		1	1		b	a	c	a		c	c	b		
1094	Yaqubganj Urf C	117175	58	0	0														
1095	Bharatpur	117176	166	1713	288		1	a			a	c			c	c	b		
1096	Galpura	117177	291.8	936	135	a		1	a	b	b	a	c	b		c	c	b	
1097	Maheva	117178	283.4	1492	242		1	1			a	c	b		c	c	b		
1098	Bandar	117179	245.1	2534	443	1	1	b	b	c	c			e	c	e	e	e	e
1099	Chatarpur	117180	178.4	1379	216	b		b	b	c	c			c	c	c	c	c	c
1100	Nand Gaon	117181	81.1	1290	219	b		1	1	b	b	c	c		c	c	e	e	e
1101	Chakarpur Bhur	117182	110.6	1672	281	b		1	1	b	b	c	c		c	c	c	e	c
1102	Beerpur	117183	120.1	244	32	b		a	b	b	b	c	c		c	c	e	c	c
1103	Khanupura	117184	75.3	359	58	a	a	b	b	c	c	c	c		c	c	e	c	c
1104	Rampura	117185	137.2	1526	267	b		2	1	b	b	c	c	c	c	e	e	e	e
1105	Mohlia	117186	102.3	716	127	b		1	c	b	b	c	c		c	c	e	e	e
1106	Uncha Gaon	117187	394.5	2626	457	1	2	1	b	b	c	c			c	c	e	e	e
1107	Gaibullapur	117188	98.4	0	0														
1108	Parauta	117189	379.1	3126	514	1	2	1	b	b	c	c			c	c	e	e	e
1109	Pachtaur	117190	78	1304	210	b		b	b	b	c	c			e	c	e	e	e
1110	Ossi	117191	353	4082	694	1	2	1	c	c	c	c	c		c	c	e	e	e
1111	Sarkara	117192	124.8	214	40		b	b	b	b	c				c				
1112	Bhurasi	117193	251.4	3123	515	1	2	1	b	b	b								
1113	Karaiithi	117194	390.3	3148	561	1	2	2	1	b	c								
1114	Shahpur Dev	117195	313	2856	490	1	2	1	b	b	c								
1115	Rasulpur	117196	99.4	932	180	b		1	1	b	b					c	c		
1116	Paigambarpur	117197	69.6	485	92	b	b	b	b	c	c	c	c	c	c	c	c	c	c
1117	Khera	117198	205	2072	357	1	2	b	b	b	c	c	c	c	c	c	e	b	c
1118	Chakasi	117199	193.1	715	138	b		2	1	b	b	c				c	c	c	c
1119	Khandeli	117200	395	3488	597	1	2	1	b	b	c	c	c	c	c	c	c	c	c
1120	Yusuf Nagar	117201	161	688	120	a		1	a	a	a	c	c	c	c	c	e	c	e
1121	Madhukar	117202	354.4	5579	957	1	4	2	a	a	c								
1122	Lodhipur	117203	195.7	1385	231	a		1	a	b	b	c	c	c	c	e	e	c	e
1123	Bhopat Raipur	117204	373.7	0	0														
1124	Gahni	117205	308.4	338	62		a												
1125	Thiria Jadid	117206	79.4	1100	199	a		a	a	a	a	c	c		c	c	c	c	c
1126	Rustamnagar	117207	91	1064	148	a		1	a	a	a	c	c		c	c	c	c	c
1127	Nababnagar Nea	117208	114.2	0	0														
1128	Khangipura	117209	192.6	718	119	a		1	1	a	c	c	c	c	c	c	e	c	e
1129	Dhakia	117210	612.9	6000	1150	1	3	3	1	1	c	c			c	c	e	e	e
1130	Nadarganj	117211	163.5	1012	193		1	1	a	a	c								
1131	Nasrat Nagar	117212	162.8	749	166		1		a	a	c								
1132	Gadmarpatti Tee	117213	224.1	1124	191		1		a	a	c								
1133	Gadmarpatti Moi	117214	90.3	834	141	a		a			c								
1134	Ravanipatti Uda	117215	129.9	1110	194				a	a	c								
1135	Bhagwatipur	117216	280.4	1592	253		1		b										
1136	Ahmadnagar Nea	117217	160	939	152		1	1	b	b	c								
1137	Ravanipatti Jawa	117218	81.5	911	156		1	1	a	a	c								
1138	Narenderpur	117219	426.6	3226	568	1	2	1	a	a	c								
1139	Dharampur	117220	98.1	1202	198		1	2	1	a	c								
1140	Motipura	117221	107.6	1019	188		1	c	c	a	b	c			c	c			
1141	Jagesar	117222	278.4	2047	375	1	2		c	b	c				c	c			
1142	Shekhupura	117223	83.1	666	123		1		c	b	e								
1143	Tanda	117224	371.2	3842	639	1	2	2	1	1	b				c	c	c	e	c
1144	Anwa	117225	516.6	3169	479	1	2	1	b	b	c	c			c	c	e	e	c
1145	Bhorki Jadid	117226	357.6	1719	333	c		1	a	c	c	c	c		c	c	c	c	c
1146	Mamoorpur Barf	117227	216.6	1583	270	b		1	1	a	c	c			c	c	e	e	c

Census of India 2011- Village Directory

Amenities and Land use (As in 2009)

Name of District:-Rampur Location Code No:-136

Name of CD Block:-Shahabad- Location CodeNo:-0055

Sr.No.	Name village	Location code no.	Number of Medical Amenities available. (If not available within the village , the distance range code viz; a for < 5 Kms, b for 5-10 Kms and c for 10+ kms of nearest place where facility is available is given).										Number of Non-Government Medical Amenities available.							
			Community health centre (CHC)	Primary health centre (PHC)	Primary health sub centre (PHS)	Maternity and child welfare centre (MCWC)	T.B. clinic (TBC)	Hospital-allopathic (HA)	Hospital-alternative medicine (HO)	Dispensary (D)	Veterinary hospital (VH)	Mobile health clinic (MHC)	Family welfare centre (FWC)	Charitable non Govt. hospital/Nursing home.	Medical practitioner with MBBS Degree	Medical practitioner with other degree	Medical practitioner with no degree	Traditional practitioner and faith healer.	Medicine Shop	Others
1	2	3	21	22	23	24	25	26	27	28	29	30	31	32	33	34	35	36	37	38
1091	Jahidpur	117172	b	b	b	b	c	b	b	b	b	b	b	0	0	0	0	0	0	0
1092	Rustampur	117173	b	b	b	b	c	b	b	b	b	b	b	0	0	0	0	0	0	0
1093	Gujraila	117174	b	b	b		1 c	b	b	b	b	b	b	0	0	0	0	0	0	0
1094	Yaqubganj Urf C	117175																		
1095	Bharatpur	117176	b	b	b		1 c	b	b	b	b	b	b	0	0	0	0	0	0	0
1096	Galpura	117177	b	b	b	b	c	b	b	b	b	b	b	0	0	0	0	0	0	0
1097	Maheva	117178	b	b	b	b	c	b	b	b	b	b	b	0	0	0	0	0	0	0
1098	Bandar	117179	b	b	b		1 b	b	b	b	b	b	b	0	0	0	0	0	0	0
1099	Chatarpur	117180	b	b	b	b	b	b	b	b	b	b	b	0	0	0	0	0	0	0
1100	Nand Gaon	117181	b	a		b	b	b	b	b	b	b	b	0	0	0	0	0	0	0
1101	Chakarpur Bhur	117182	b	a			1 b	b	b	b	b	b	b	0	0	0	0	0	0	0
1102	Beerpur	117183	b	a		b	b	b	b	b	b	b	b	0	0	0	0	0	0	0
1103	Khanupura	117184	b			a	b	a	b	a	b	a	b	0	0	0	0	0	0	0
1104	Rampura	117185	b		1		1	1	b	b	b	b	b	0	0	0	0	0	0	0
1105	Mohlia	117186	b	a		a	a	a	b	a	b	a	b	0	0	0	0	0	0	0
1106	Uncha Gaon	117187	b	b	a		1 b	b		a	a		b	0	0	0	0	0	0	0
1107	Gaibullapur	117188																		
1108	Parauta	117189	b	b	a		1 b	b		a	a		b	0	0	0	0	0	0	0
1109	Pachtaur	117190	b	b	b	b	b	b		b	b		b	0	0	0	0	0	0	0
1110	Ossi	117191	c	c	b		1 c	c		b	b		b	0	0	0	0	0	0	0
1111	Sarkara	117192	b			b						b		0	0	0	0	0	0	0
1112	Bhurasi	117193	b				1					b		0	0	0	0	0	0	0
1113	Karaiithi	117194	b				1 c					b		0	0	0	0	0	0	0
1114	Shahpur Dev	117195	b				1					b		0	0	0	0	0	0	0
1115	Rasulpur	117196	b									b		0	0	0	0	0	0	0
1116	Paigambarpur	117197	b	b	b	b		b	b	b	b	b	b	0	0	0	0	0	0	0
1117	Khera	117198	b	b	b		1 b	b	b	b	b	b	b	0	0	0	0	1	0	0
1118	Chakasi	117199	b	b	a	b	c	b	b	b	b	b	b	0	0	0	0	0	0	0
1119	Khandeli	117200	c	c			1 c	c			c	c	c	0	0	0	0	1	0	0
1120	Yusuf Nagar	117201	c	a	a	a	c	c	c	a	a	a	a	0	0	0	0	0	0	0
1121	Madhukar	117202	b			a	1					b		0	0	0	0	0	0	0
1122	Lodhipur	117203	b	b	b	b	b	b	b	b	b	b	b	0	0	0	0	0	0	0
1123	Bhopat Raipur	117204																		
1124	Gahni	117205	b	a		a	c					b		0	0	0	0	0	0	0
1125	Thiria Jadid	117206	c	c	a	a	c	c	c	a	a	a	a	0	0	0	0	0	0	0
1126	Rustamnagar	117207	c	a	a	a	a	a	a	a	a	a	a	0	0	0	0	0	0	0
1127	Nababnagar Nea	117208																		
1128	Khangipura	117209	c	a	a	a	a	a	a	a	a	a	a	0	0	0	0	0	0	0
1129	Dhakia	117210	c		1		1 c	c		c		1	c	0	0	0	0	0	0	0
1130	Nadarganj	117211	c	a								c		0	0	0	0	0	0	0
1131	Nasrat Nagar	117212	c	a								c		0	0	0	0	0	0	0
1132	Gadmarpatti Tee	117213	c	a								c		0	0	0	0	0	0	0
1133	Gadmarpatti Mo	117214	c	a								c		0	0	0	0	0	0	0
1134	Ravanipatti Uda	117215	c	a								c		0	0	0	0	0	0	0
1135	Bhagwatipur	117216	c	b			1					c		0	0	0	0	0	0	0
1136	Ahmadnagar Ne	117217	c	b								c		0	0	0	0	0	0	0
1137	Ravanipatti Jawa	117218	c	a								c		0	0	0	0	0	0	0
1138	Narenderpur	117219	c	a			1					c		0	0	0	0	0	0	0
1139	Dharampur	117220	c	a								c		0	0	0	0	0	0	0
1140	Motipura	117221	a			c	c					c	c	0	0	0	0	0	0	0
1141	Jagesar	117222	c				1 b					c	c	0	0	0	0	0	0	0
1142	Shekhupura	117223	c			c	c					c	c	0	0	0	0	0	0	0
1143	Tanda	117224		1 a			1 a	a	b	b	b	b	b	0	0	0	4	0	1	0
1144	Anwa	117225	b	a			1 b	b	b	b	b	b	b	0	0	0	0	0	0	0
1145	Bhorki Jadid	117226	c	b			1 c	c	c	c	c	c	c	0	0	0	0	0	0	0
1146	Mamoorpur Barf	117227	c	b			1 c	c	c	c	b	b	b	0	0	0	0	0	0	0

**Census of India 2011- Village Directory
Amenities and Land use (As in 2009)**

Name of District:-Rampur Location Code No:-136
Name of CD Block:-Shahabad- Location CodeNo:-0055

Sr.No.	Name village	Location code no.	Availability of drinking water - Yes / No								Availability of toilet & others Yes / No			
			Top water (Treated/Untreated)	Well water (Covered / Uncovered well)	Hand Pump	Tube wells / Bore well	Spring	River / Canal	Tank / Pond / Lake	Others	Community toilet including bath.	Community toilet excluding bath.	Rural sanitary mart or sanitary hardware outlet available near the village.	Community bio- gas or recycle of waste for productive use.
1	2	3	39	40	41	42	43	44	45	46	47	48	49	50
1091	Jahidpur	117172	No	No	Yes	No	No	No	No	No	No	No	No	No
1092	Rustampur	117173	No	Yes	Yes	Yes	No	No	Yes	No	No	No	No	No
1093	Gujraila	117174	No	Yes	Yes	Yes	No	Yes	Yes	No	No	No	No	No
1094	Yaqubganj Urf C	117175												
1095	Bharatpur	117176	No	No	Yes	No	No	No	Yes	No	No	No	No	No
1096	Galpura	117177	No	Yes	Yes	Yes	No	Yes	Yes	No	No	No	No	No
1097	Maheva	117178	No	Yes	Yes	Yes	No	Yes	No	No	No	No	No	No
1098	Bandar	117179	Yes	No	Yes	No	No	No	No	No	No	No	No	No
1099	Chatarpur	117180	Yes	No	Yes	No	No	No	Yes	No	No	No	No	No
1100	Nand Gaon	117181	Yes	No	Yes	No	No	No	Yes	No	No	No	No	No
1101	Chakarpur Bhur	117182	Yes	No	Yes	No	No	No	No	No	No	No	No	No
1102	Beerpur	117183	No	No	Yes	No	No	No	No	No	No	No	No	No
1103	Khanupura	117184	Yes	No	Yes	No	No	No	Yes	No	No	No	No	No
1104	Rampura	117185	Yes	No	Yes	No	No	No	Yes	No	No	No	No	No
1105	Mohlia	117186	Yes	No	Yes	No	No	No	No	No	No	No	No	No
1106	Uncha Gaon	117187	Yes	No	Yes	No	No	No	Yes	No	No	No	No	No
1107	Gaibullapur	117188												
1108	Parauta	117189	Yes	No	Yes	No	No	No	Yes	No	No	No	No	No
1109	Pachtaur	117190	Yes	No	Yes	No	No	No	Yes	No	No	No	No	No
1110	Ossi	117191	Yes	No	Yes	No	No	No	Yes	No	No	No	No	No
1111	Sarkara	117192	No	No	Yes	Yes	No	No	Yes	No	No	No	No	No
1112	Bhurasi	117193	No	No	Yes	Yes	No	No	Yes	No	No	No	No	No
1113	Karaiithi	117194	No	Yes	Yes	Yes	No	No	Yes	No	No	No	No	No
1114	Shahpur Dev	117195	No	No	Yes	Yes	No	No	Yes	No	No	No	No	No
1115	Rasulpur	117196	No	No	Yes	Yes	No	No	No	No	No	No	No	No
1116	Paigambarpur	117197	Yes	No	Yes	No	No	No	No	No	No	No	No	No
1117	Khera	117198	No	No	Yes	No	No	No	No	No	No	No	No	No
1118	Chakasi	117199	No	No	Yes	No	No	No	No	No	No	No	No	No
1119	Khandeli	117200	No	No	Yes	Yes	No	No	Yes	No	No	No	No	No
1120	Yusuf Nagar	117201	No	No	Yes	No	No	No	No	No	No	No	No	No
1121	Madhukar	117202	No	No	Yes	Yes	No	No	Yes	No	No	No	No	No
1122	Lodhipur	117203	No	No	Yes	No	No	No	No	No	No	No	No	No
1123	Bhopat Raipur	117204												
1124	Gahni	117205	No	No	Yes	Yes	No	No	Yes	No	No	No	No	No
1125	Thiria Jadid	117206	Yes	No	Yes	No	No	No	Yes	No	No	No	No	No
1126	Rustamnagar	117207	No	No	Yes	No	No	No	Yes	No	No	No	No	No
1127	Nababnagar Nea	117208												
1128	Khangipura	117209	No	No	Yes	No	No	No	Yes	No	No	No	No	No
1129	Dhakia	117210	Yes	No	Yes	No	No	No	Yes	No	No	No	No	No
1130	Nadarganj	117211	No	No	Yes	Yes	No	No	Yes	No	No	No	No	No
1131	Nasrat Nagar	117212	No	No	Yes	Yes	No	No	Yes	No	No	No	No	No
1132	Gadmarpatti Tee	117213	No	No	Yes	Yes	No	No	Yes	No	No	No	No	No
1133	Gadmarpatti Mo	117214	No	No	Yes	Yes	No	No	Yes	No	No	No	No	No
1134	Ravanipatti Uda	117215	No	No	Yes	Yes	No	No	Yes	No	No	No	No	No
1135	Bhagwatipur	117216	No	No	Yes	Yes	No	No	Yes	No	No	No	No	No
1136	Ahmadnagar Ne	117217	No	No	Yes	Yes	No	No	Yes	No	No	No	No	No
1137	Ravanipatti Jawa	117218	No	No	Yes	Yes	No	No	Yes	No	No	No	No	No
1138	Narenderpur	117219	No	No	Yes	Yes	No	No	Yes	No	No	No	No	No
1139	Dharampur	117220	No	No	Yes	Yes	No	No	Yes	No	No	No	No	No
1140	Motipura	117221	No	No	Yes	Yes	No	No	Yes	No	No	No	No	No
1141	Jagesar	117222	No	No	Yes	Yes	No	No	Yes	No	No	No	No	No
1142	Shekhupura	117223	No	No	Yes	Yes	No	No	Yes	No	No	No	No	No
1143	Tanda	117224	Yes	No	Yes	Yes	No	No	Yes	No	No	No	No	No
1144	Anwa	117225	Yes	No	Yes	No	No	No	Yes	No	No	No	No	No
1145	Bhorki Jadid	117226	Yes	No	Yes	No	No	No	Yes	No	No	No	No	No
1146	Mamoorpur Barf	117227	Yes	No	Yes	No	No	No	No	No	No	No	No	No

**Census of India 2011- Village Directory
Amenities and Land use (As in 2009)**

Name of District:-Rampur Location Code No:-136

Name of CD Block:-Shahabad- Location CodeNo:-0055

Sr.No.	Name village	Location code no.	Communication and transport facilities (If amenities available code -Yes is given except for Village Pin Code ,If not available within the village , the distance range code viz; a for < 5 Kms, b for 5-10 Kms and c for 10+ kms of nearest place where facility is available is given).																
			Post office(PO)	Sub post office (SPO)	Post & Telegraph office (P&TO)	Village Pin Code	Telephones (Land lines)	Public call office (PCO)	Mobile phone coverage	Internet cafes/ Common service centre (CSC)	Private courier facility	Bus service (Public & Private)	Railway stations	Auto/Modified Autos	Taxis and Vans	Tractors	Cycle-pulled rickshaws(Manual & Machine driven)	Carts driven by animals	Sea /River ferry service
1	2	3	51	52	53	54	55	56	57	58	59	60	61	62	63	64	65	66	67
1091	Jahidpur	117172	c	b	b		b	b	Yes	b	c	b	c	b	b	Yes	Yes	Yes	
1092	Rustampur	117173	c	b	b		b	b	Yes	b	c	b	c	b	b	Yes	Yes	Yes	
1093	Gujraila	117174	c	b	b		b		Yes	b	c	b	c	b	b	Yes	Yes	Yes	
1094	Yaqubganj Urf E	117175																	
1095	Bharatpur	117176	c	b	b		b	b	Yes	b	c	b	c	b	b	Yes	Yes	Yes	
1096	Galpura	117177	b	b	b				Yes	b	c	b	c	b	b	Yes	Yes	Yes	Yes
1097	Maheva	117178	c	b	b				Yes	b	c	b	c	b	b	Yes	Yes	Yes	Yes
1098	Bandar	117179	c	b	b			b	Yes	b	b	b	c	b	b	Yes	Yes	Yes	Yes
1099	Chatarpur	117180	c	b	b			b	Yes	b	b	Yes	c	b	b	Yes	Yes	Yes	Yes
1100	Nand Gaon	117181	c	b	b			b	Yes	b	a	c		b	Yes		Yes	Yes	
1101	Chakarpur Bhur	117182	c	b	b			b	Yes	b	b	b	c	b			Yes	Yes	Yes
1102	Beerpur	117183	c	b	b			b	Yes	b	b	b	c	b			Yes	Yes	Yes
1103	Khanupura	117184	c	b	b			a	Yes	b	b	Yes	c	b	Yes		Yes	Yes	Yes
1104	Rampura	117185	c	b	b		b		Yes	b	b	Yes	c	b	b	Yes	Yes	Yes	Yes
1105	Mohlia	117186	c	b	b			a	Yes	b	a	c		b			Yes	Yes	Yes
1106	Uncha Gaon	117187	b	b	a			a	Yes	b	b	a	c	c	b			Yes	Yes
1107	Gaibullapur	117188																	
1108	Parauta	117189	b	b	a			a	Yes	b	b	a	c	c	b			Yes	Yes
1109	Pachtaur	117190	b	b	b			b	Yes	b	b	b	c	c	b			Yes	Yes
1110	Ossi	117191	c	c	a			b	Yes	c	c	b	c	c	c			Yes	Yes
1111	Sarkara	117192	b		b				Yes				c	b	Yes	Yes	Yes	Yes	Yes
1112	Bhurasia	117193	a						Yes	b	b	Yes	c	b	b	Yes	Yes	Yes	Yes
1113	Karaiithi	117194	b	Yes			Yes	b	Yes	b	b	Yes	c	b		Yes	Yes	Yes	Yes
1114	Shahpur Dev	117195	b	a	b				Yes	b	b	b	c	b	b	Yes	Yes	Yes	Yes
1115	Rasulpur	117196	b				Yes		Yes	b	b	a	c	b	b	Yes	b	Yes	Yes
1116	Paigambarpur	117197	b		b		b	b	Yes	b	c	a	c			Yes	Yes	Yes	Yes
1117	Khera	117198	a	a	b		b	b	Yes	b	c	a	c	c	b			Yes	Yes
1118	Chakasi	117199	b	a	b		b	b	Yes	c	a	a	b	b	Yes	b	Yes	Yes	Yes
1119	Khandeli	117200	b	b	c			b	Yes	c		a	c	c	a	Yes		Yes	Yes
1120	Yusuf Nagar	117201	a	a	a		a	a	Yes	c	c	a	c	c	a	Yes	a	Yes	Yes
1121	Madhukar	117202	b	Yes			Yes	Yes	Yes	b	b	Yes	c	b	b	Yes	Yes	Yes	Yes
1122	Lodhipur	117203	b		b		b	b	Yes	b	c	a	c	c	c	Yes	Yes		Yes
1123	Bhopat Raipur	117204																	
1124	Gahni	117205		a			Yes	a	Yes			Yes	c		a	Yes	Yes	Yes	Yes
1125	Thiria Jadid	117206	c	c	a			a	Yes	c	c	a	c	c	c			Yes	Yes
1126	Rustamnagar	117207	c	a	a			a	Yes	c	c	Yes	b		a			Yes	Yes
1127	Nababnagar Nea	117208																	
1128	Khangipura	117209	c	c	c			a	Yes	c	c	Yes	b		a			Yes	Yes
1129	Dhakia	117210	c	c	Yes				Yes	c	c	Yes	b	c	Yes	Yes	Yes	Yes	Yes
1130	Nadarganj	117211		a	c				Yes									Yes	Yes
1131	Nasrat Nagar	117212		a	c				Yes									Yes	Yes
1132	Gadmarpatti Tee	117213		a	c				Yes									Yes	Yes
1133	Gadmarpatti Mo	117214		a	c				Yes									Yes	Yes
1134	Ravanipatti Uda	117215		a	c				Yes									Yes	Yes
1135	Bhagwatipur	117216		b	c				Yes									Yes	Yes
1136	Ahmadnagar Ne	117217		b	c				Yes									Yes	Yes
1137	Ravanipatti Jawa	117218		a	c				Yes									Yes	Yes
1138	Narenderpur	117219		a	c				Yes									Yes	Yes
1139	Dharampur	117220		a	c				Yes									Yes	Yes
1140	Motipura	117221	c	a	a		a	a	Yes	c	c	a	c		c	Yes		Yes	Yes
1141	Jagesar	117222	c	c	c				Yes	c	c	a	c	a		Yes	Yes	Yes	Yes
1142	Shekhupura	117223	c	a	a		a	a	Yes	c	c	a	c	a	a	Yes		Yes	Yes
1143	Tanda	117224	b	Yes	c			b	Yes	b	Yes	c			Yes	Yes	Yes	Yes	Yes
1144	Anwa	117225	c	b	b			a	Yes	b	a	c		b			Yes	Yes	Yes
1145	Bhorki Jadid	117226	c	c	c			b	Yes	c	c	b	c		c		Yes	Yes	Yes
1146	Mamoorpur Bar	117227	b	c	c			b	Yes		c	b	c		c	Yes	Yes	Yes	Yes

**Census of India 2011- Village Directory
Amenities and Land use (As in 2009)**

Name of District:-Rampur Location Code No:-136
Name of CD Block:-Shahabad- Location CodeNo:-0055

Sr.No.	Name village	Location code no.	Village connected to highways,village roads, banks & credit societies (If amenities available code -Yes is given, If not available within the village , the distance range code viz; a for < 5 Kms, b for 5-10 Kms and c for 10+ kms of nearest place where facility is available is given).											
			Connected to national highway(NH)	Connected to state highway(SH)	Connected to major district road (MDR)	Connected to others district road	Pucca roads	Kutchha roads	Water bounded macadam(WBM) roads	Navigable waterway (river/canal)(NW)	Footpaths (FP)	Commercial & Co-operative Banks	ATM	Agricultural Credit Societies
1	2	3	68	69	70	71	72	73	74	75	76	77	78	79
1091	Jahidpur	117172	c	c	b		Yes	Yes	Yes		Yes	b	c	a
1092	Rustampur	117173	c	c	b	Yes	Yes	Yes	Yes		Yes	b	c	Yes
1093	Gujraila	117174	c	c	b	Yes	Yes	Yes	Yes		Yes	b	c	a
1094	Yaqubganj Urf E	117175												
1095	Bharatpur	117176	c	c	b	Yes	Yes	Yes	Yes		Yes	b	c	a
1096	Galpura	117177	c	c	b		Yes	Yes	Yes		Yes	b	c	a
1097	Maheva	117178	c	c	b	Yes	Yes	Yes	Yes		Yes	b	c	a
1098	Bandar	117179	c	b	b	Yes	Yes	Yes			Yes	b	c	a
1099	Chatarpur	117180	c	b		Yes	Yes	Yes			Yes	b	c	a
1100	Nand Gaon	117181	c	b	b	Yes	Yes	Yes			Yes	b	c	a
1101	Chakarpur Bhur	117182	c	b	b	Yes	Yes	Yes			Yes	b	c	a
1102	Beerpur	117183	c	b	b	a		Yes			Yes	b	c	a
1103	Khanupura	117184	c	a	a	a	Yes				Yes	b	c	c
1104	Rampura	117185	c	Yes	a	Yes	Yes	Yes			Yes	b	c	a
1105	Mohlia	117186	c	a	a	a			Yes		Yes	b	c	a
1106	Uncha Gaon	117187	c	b	b	Yes	Yes	Yes			Yes	b	c	Yes
1107	Gaibullapur	117188												
1108	Parauta	117189	c	b	b	Yes	Yes	Yes			Yes	b	c	a
1109	Pachtaur	117190	c	b	b	Yes	Yes	Yes			Yes	b	c	a
1110	Ossi	117191	c	c	c	Yes	Yes	Yes			Yes	c	c	a
1111	Sarkara	117192	c	a	b	b	a	Yes			Yes	b	c	b
1112	Bhurasia	117193	c	Yes	b	Yes	Yes	Yes			Yes	b	c	b
1113	Karaiithi	117194	c	Yes	a	Yes	Yes	Yes			Yes	b	c	b
1114	Shahpur Dev	117195	c	a	a	Yes		Yes			Yes	b	c	b
1115	Rasulpur	117196	c	a	b	a	Yes				Yes	b	c	b
1116	Paigambarpur	117197	c	b	a	Yes	Yes	Yes	a		Yes	b	c	b
1117	Khera	117198	c	a	a	Yes	b	Yes	Yes		Yes	b	c	a
1118	Chakasi	117199	c	a	Yes	Yes	a	a	Yes		Yes	b	c	b
1119	Khandeli	117200	c	a	a	Yes		Yes	Yes		Yes	b	c	b
1120	Yusuf Nagar	117201	c	c	a	Yes	a	Yes	a		Yes	a	c	a
1121	Madhukar	117202	c	Yes	Yes	Yes	Yes	Yes			Yes	Yes	c	Yes
1122	Lodhipur	117203	c	b	Yes	Yes	Yes	a	a		Yes	b	c	b
1123	Bhopat Raipur	117204												
1124	Gahni	117205	c	Yes	Yes	Yes		Yes			Yes	a	c	c
1125	Thiria Jadid	117206	c	c	c	Yes	Yes	Yes			Yes	c	c	a
1126	Rustamnagar	117207	c	c	c	Yes	Yes	Yes			Yes	c	c	a
1127	Nababnagar Near	117208												
1128	Khangipura	117209	c	c	c	Yes	Yes	Yes			Yes	c	c	a
1129	Dhakia	117210	c	c	c	Yes	Yes	Yes			Yes	c	c	Yes
1130	Nadarganj	117211	c			Yes	Yes	Yes			Yes			a
1131	Nasrat Nagar	117212	c				Yes	Yes			Yes			a
1132	Gadmarpatti Tee	117213	c			Yes	Yes	Yes			Yes			a
1133	Gadmarpatti Moti	117214	c				Yes	Yes			Yes			a
1134	Ravanipatti Uda	117215	c			Yes	Yes	Yes			Yes			a
1135	Bhagwatipur	117216	c			Yes	Yes	Yes			Yes			b
1136	Ahmadnagar Near	117217	c				Yes	Yes			Yes			b
1137	Ravanipatti Jawa	117218	c				Yes	Yes			Yes			a
1138	Narenderpur	117219	c			Yes	Yes	Yes			Yes			a
1139	Dharampur	117220	c			Yes	Yes	Yes			Yes			a
1140	Motipura	117221	c	c	c	Yes	Yes	Yes	Yes		Yes	a	c	a
1141	Jagesar	117222	c	c	c	Yes	Yes	Yes	Yes		Yes	c	c	a
1142	Shekhupura	117223	c	c	c	a	Yes	Yes	Yes		Yes	a	c	a
1143	Tanda	117224	c	Yes	a	Yes	Yes	Yes			Yes	Yes	Yes	Yes
1144	Anwa	117225	c	a	a	Yes	Yes	Yes			Yes	b	c	a
1145	Bhorki Jadid	117226	c	b	b	Yes	Yes	Yes			Yes	c	c	b
1146	Mamoorpur Barf	117227	c	c	c	Yes	Yes	Yes			Yes	c	c	b

Census of India 2011- Village Directory

Amenities and Land use (As in 2009)

Name of District:-Rampur Location Code No:-136

Name of CD Block:-Shahabad- Location CodeNo:-0055

Sr.No.	Name village	Location code no.	Availability of miscellaneous facilities (If amenities available code-Yes is given, If not available within the village, the distance range code viz; a for < 5 Kms, b for 5-10 Kms and c for 10+ kms of nearest place where facility is available is given).																	Availability of electricity (Yes/No)				
			Self-Help Group (SHG)	Public distribution system (PDS) shop	Mandis / Regular market	Weekly Haat	Agricultural marketing society	Integrated Child Development Scheme (Nutritional Centres)	Anganwadi Centre (Nutritional Centres)	Others (Nutritional Centres)	ASHA (Accredited Social Health Activist)	Community centre with/without TV	Spots Field,	Sports Club / Recreation Centre	Cinema / Video Hall	Public Library	Public Reading Room	Newspaper Supply	Assembly Polling station	Birth & Death Registration Office	Power Supply for Domestic Use (ED)	Power Supply for Agricultural Use (EAG)	Power Supply for Commercial Use (EC)	Power Supply for All Uses (EA)
1	2	3	80	81	82	83	84	85	86	87	88	89	90	91	92	93	94	95	96	97	98	99	100	101
1091	Jahidpur	117172	Yes	Yes	b	b	b	b	b	Yes	Yes	c	c	c	c	c	b	Yes	b	Yes	Yes	Yes	Yes	
1092	Rustampur	117173	Yes	Yes	b	b	b	b	b	Yes	Yes	c	c	c	c	c	b	Yes	b	Yes	Yes	Yes	Yes	
1093	Gujraila	117174	Yes	Yes	b	a	a	b	Yes	Yes	Yes	c	c	c	c	c	b	Yes	Yes	Yes	Yes	Yes	Yes	
1094	Yaqubganj Urf C	117175																						
1095	Bharatpur	117176	Yes	Yes	b	b	b	b	b	Yes	Yes	c	c	c	c	c	b	Yes	Yes	Yes	Yes	Yes	Yes	
1096	Galpura	117177	Yes	Yes	b	b	b	b	Yes	Yes	Yes	c	c	c	c	c	b	Yes	b	Yes	Yes	Yes	Yes	
1097	Maheva	117178	Yes	Yes	b	b	b	b	Yes	Yes	Yes	c	c	c	c	c	b	Yes	b	Yes	Yes	Yes	Yes	
1098	Bandar	117179	Yes	Yes	b	b	b	Yes	Yes	Yes	Yes	b	Yes	Yes	b	c	Yes	Yes	Yes	Yes	Yes	Yes	Yes	
1099	Chatarpur	117180	Yes	Yes	b	a	b	b	Yes	Yes	Yes	b	Yes	Yes	b	c	Yes	Yes	Yes	Yes	Yes	Yes	Yes	
1100	Nand Gaon	117181	Yes	a	b	b	b	b	Yes	Yes	Yes	b	Yes	Yes	b	c	Yes	Yes	Yes	Yes	Yes	Yes	Yes	
1101	Chakarpur Bhur	117182	Yes	Yes	b	a	b	b	Yes	Yes	Yes	b	Yes	Yes	b	Yes	Yes	Yes	Yes	Yes	Yes	Yes	Yes	
1102	Beerpur	117183	Yes	a	b	a	b	b	Yes	Yes	Yes	b	Yes	Yes	b	c	c	Yes	a	Yes	Yes	Yes	Yes	
1103	Khanupura	117184	Yes	a	b	a	b	b	a	Yes	a	Yes	Yes	b	c	Yes	Yes	Yes	Yes	Yes	Yes	Yes	Yes	
1104	Rampura	117185	Yes	a	b	Yes	b	b	Yes	Yes	Yes	Yes	c	b	c	Yes	Yes	Yes	Yes	Yes	Yes	Yes	Yes	
1105	Mohlia	117186	Yes	Yes	b	a	b	b	Yes	Yes	Yes	a	Yes	Yes	b	c	Yes	Yes	Yes	Yes	Yes	Yes	Yes	
1106	Uncha Gaon	117187	Yes	Yes	b	a	b	Yes	Yes	Yes	Yes	b	c	c	b	c	Yes	Yes	Yes	Yes	Yes	Yes	Yes	
1107	Gaibullapur	117188																						
1108	Parauta	117189	Yes	Yes	b	a	b	Yes	Yes	Yes	Yes	b	c	c	b	c	Yes	Yes	Yes	Yes	Yes	Yes	Yes	
1109	Pachtaur	117190	Yes	a	b	b	b	c	Yes	Yes	Yes	b	c	c	b	c	Yes	Yes	Yes	Yes	Yes	Yes	Yes	
1110	Ossi	117191	Yes	Yes	c	b	c	Yes	Yes	Yes	Yes	c	c	c	c	c	Yes	Yes	Yes	Yes	Yes	Yes	Yes	
1111	Sarkara	117192	Yes	a	b	b	b	Yes	a	Yes	Yes	b	Yes	Yes	c	c	Yes	a	b	Yes	Yes	Yes	Yes	
1112	Bhurasi	117193	Yes	Yes	b	b	b	Yes	Yes	Yes	Yes	Yes	Yes	Yes	Yes	Yes	Yes	Yes	Yes	Yes	Yes	Yes	Yes	
1113	Karaiithi	117194	Yes	Yes	b	Yes	b	Yes	Yes	Yes	Yes	Yes	Yes	Yes	Yes	Yes	Yes	Yes	Yes	Yes	Yes	Yes	Yes	
1114	Shahpur Dev	117195	Yes	Yes	b	b	b	Yes	Yes	Yes	Yes	Yes	Yes	Yes	Yes	Yes	Yes	Yes	Yes	Yes	Yes	Yes	Yes	
1115	Rasulpur	117196	Yes	Yes	b	b	b	Yes	Yes	Yes	Yes	Yes	Yes	Yes	Yes	Yes	Yes	Yes	Yes	Yes	Yes	Yes	Yes	
1116	Paigambarpur	117197	Yes	Yes	b	b	b	Yes	Yes	Yes	a	b	Yes	c	c	c	b	Yes	a	Yes	Yes	Yes	Yes	
1117	Khera	117198	Yes	Yes	b	a	b	b	Yes	Yes	Yes	b	Yes	Yes	c	Yes	Yes	b	Yes	Yes	Yes	Yes	Yes	
1118	Chakasi	117199	Yes	b	b	b	a	a	a	Yes	Yes	b	Yes	Yes	b	b	b	a	a	Yes	Yes	Yes	Yes	
1119	Khandeli	117200	Yes	Yes	Yes	b	c	Yes	Yes	Yes	Yes	b	b	Yes	c	Yes	Yes	b	Yes	Yes	Yes	Yes	Yes	
1120	Yusuf Nagar	117201	Yes	Yes	a	a	c	a	a	Yes	Yes	a	c	c	c	c	a	Yes	a	Yes	Yes	Yes	Yes	
1121	Madhukar	117202	Yes	Yes	b	Yes	b	Yes	Yes	Yes	Yes	Yes	Yes	Yes	Yes	Yes	Yes	Yes	Yes	Yes	Yes	Yes	Yes	
1122	Lodhipur	117203	Yes	Yes	Yes	a	b	b	b	Yes	b	b	b	b	b	c	c	b	Yes	Yes	Yes	Yes	Yes	
1123	Bhopat Raipur	117204																						
1124	Gahni	117205	Yes	Yes	a	a	a	Yes	a	Yes	Yes	c	a	Yes	c	c	Yes	a	c	Yes	Yes	Yes	Yes	
1125	Thiria Jadid	117206	Yes	a	c	a	c	c	a	Yes	Yes	c	c	c	c	c	Yes	Yes	Yes	Yes	Yes	Yes	Yes	
1126	Rustamnagar	117207	Yes	a	c	a	c	c	Yes	Yes	Yes	c	Yes	c	c	c	Yes	Yes	Yes	Yes	Yes	Yes	Yes	
1127	Nababnagar Nea	117208																						
1128	Khangipura	117209	Yes	a	c	a	c	c	Yes	Yes	Yes	c	Yes	c	c	c	Yes	Yes	Yes	Yes	Yes	Yes	Yes	
1129	Dhakra	117210	Yes	Yes	c	Yes	c	Yes	Yes	Yes	Yes	Yes	c	c	c	c	Yes	Yes	Yes	Yes	Yes	Yes	Yes	
1130	Nadarganj	117211	Yes	Yes	Yes	a	a	Yes	Yes	Yes	Yes	Yes	Yes	Yes	Yes	Yes	Yes	Yes	c	Yes	Yes	Yes	Yes	
1131	Nasrat Nagar	117212	Yes	Yes	Yes	a	a	Yes	Yes	Yes	Yes	Yes	Yes	Yes	Yes	Yes	Yes	Yes	c	Yes	Yes	Yes	Yes	
1132	Gadmarpatti Tee	117213	Yes	Yes	Yes	a	a	Yes	Yes	Yes	Yes	Yes	Yes	Yes	Yes	Yes	Yes	Yes	c	Yes	Yes	Yes	Yes	
1133	Gadmarpatti Mo	117214	Yes	Yes	Yes	a	a	Yes	Yes	Yes	Yes	Yes	Yes	Yes	Yes	Yes	Yes	Yes	c	Yes	Yes	Yes	Yes	
1134	Ravanipatti Uda	117215	Yes	Yes	Yes	a	a	Yes	Yes	Yes	Yes	Yes	Yes	Yes	Yes	Yes	Yes	Yes	c	Yes	Yes	Yes	Yes	
1135	Bhagwatipur	117216	Yes	Yes	Yes	b	b	Yes	Yes	Yes	Yes	Yes	Yes	Yes	Yes	Yes	Yes	Yes	Yes	Yes	Yes	Yes	Yes	
1136	Ahmadnagar Ne	117217	Yes	Yes	Yes	b	b	Yes	Yes	Yes	Yes	Yes	Yes	Yes	Yes	Yes	Yes	Yes	c	Yes	Yes	Yes	Yes	
1137	Ravanipatti Jawa	117218	Yes	Yes	Yes	a	a	Yes	Yes	Yes	Yes	Yes	Yes	Yes	Yes	Yes	Yes	Yes	c	Yes	Yes	Yes	Yes	
1138	Narenderpur	117219	Yes	Yes	Yes	Yes	a	Yes	Yes	Yes	Yes	Yes	Yes	Yes	Yes	Yes	Yes	Yes	Yes	Yes	Yes	Yes	Yes	
1139	Dharampur	117220	Yes	Yes	Yes	Yes	a	Yes	Yes	Yes	Yes	Yes	Yes	Yes	Yes	Yes	Yes	Yes	c	Yes	Yes	Yes	Yes	
1140	Motipura	117221	Yes	Yes	a	a	c	c	Yes	Yes	Yes	c	c	c	c	c	c	Yes	c	Yes	Yes	Yes	Yes	
1141	Jagesar	117222	Yes	Yes	a	a	c	c	Yes	Yes	Yes	c	c	c	c	c	c	Yes	Yes	Yes	Yes	Yes	Yes	
1142	Shekhupura	117223	Yes	a	a	a	c	c	Yes	Yes	Yes	a	c	c	c	c	a	Yes	c	Yes	Yes	Yes	Yes	
1143	Tanda	117224	Yes	Yes	b	a	b	c	Yes	Yes	Yes	a	Yes	c	c	c	Yes	Yes	Yes	Yes	Yes	Yes	Yes	
1144	Anwa	117225	Yes	Yes	b	a	b	Yes	Yes	Yes	Yes	b	Yes	Yes	b	c	Yes	Yes	Yes	Yes	Yes	Yes	Yes	
1145	Bhorki Jadid	117226	Yes	Yes	c	b	c	c	Yes	Yes	Yes	c	Yes	Yes	c	c	Yes	Yes	Yes	Yes	Yes	Yes	Yes	
1146	Mamoorpur Bar	117227	Yes	Yes	c	b	c	c	Yes	Yes	Yes	c	Yes	Yes	c	c	Yes	Yes	Yes	Yes	Yes	Yes	Yes	

**Census of India 2011- Village Directory
Amenities and Land use (As in 2009)**

**Name of District-Rampur Location Code No:-136
Name of CD Block-Shahabad- Location CodeNo:-0055**

Sr.No.	Name village	Location code no.	Land Use											Land Use							Name of three most important commodities manufactured		
			Nearest Town	Area under different types of land use (in hectares rounded up to one decimal place)										Area irrigated by source (in hectare).									
				Name	Distance range code i.e. a for < 5 kms, b for 5-10 kms and c for 10-kms.	Forests	Area under Non-agricultural Uses	Barren and Uncultivable land	Permanent Pastures and Other Grazing Lands	Land Under Miscellaneous Tree Crops etc.	Culturable Waste Land	Fallow lands other than current fallows	Current Fallows	Net Area Sown	Total Irrigated Land Area	Total Un-irrigated Land Area	Canals (C)	Wells/Tube-wells(W/TW)	Tanks/Lakes(T/L)	Water Falls(WF)	Others(O)	First	Second
			102	103	104	105	106	107	108	109	110	111	112	113	114	115	116	117	118	119	120	121	122
1091	Jahidpur	117172	SHAHBAAD b		0	13	0	0	1.9	0.8	0	0	87.6	87.6	0	0	14.6	0	0	73	,sugar		
1092	Rustampur	117173	SHAHBAAD b		0	14.5	0	0	0.3	0	0	0.3	79.6	34.5	45.1	0	34.5	0	0	0	,sugar		
1093	Gujraila	117174	SHAHBAAD b		0	16.1	0	0	0	0.8	0.1	0	123.9	123.9	0	0	0	0	0	124	,sugar		
1094	Yaqubganj Urf C	117175	SHAHBAAD b		0	1.9	0	0	0	0.1	0	0.1	55.9	55.9	0	0	0	0	0	0	55.9		
1095	Bharatpur	117176	SHAHBAAD b		0	16	0	0	1.6	0.2	0	1.4	146.8	146.8	0	0	0	0	0	147	,sugar		
1096	Galpura	117177	SHAHABAD b		0	41.7	0	0	0	0	0	24.2	225.9	204.5	21.4	0	0	0	0	205	,sugar		
1097	Maheva	117178	SHAHBAAD b		0	52.2	0	0	1.9	5	0	23.9	200.4	182.6	17.8	0	0	0	0	183	,sugar		
1098	Bandar	117179	RAMPUR c		0	31.4	0	0	17.7	0	0	0	196	196	0	0	196	0	0	0			
1099	Chatarpur	117180	RAMPUR c		0	23.2	0	0	0	0	0	0	155.2	150.2	5	0	150.2	0	0	0			
1100	Nand Gaon	117181	SHAHBAAD b		0	18.7	0	0	0	0	0	0	62.4	59.4	3	0	59.4	0	0	0			
1101	Chakarpur Bhur	117182	SHAHBAAD b		0	19.1	0	0	0	0	0	0	91.5	87.5	4.1	0	87.5	0	0	0			
1102	Beerpur	117183	SHAHBAAD b		0	14.1	0	0	0	0	0	0	106	100.3	5.7	0	100.3	0	0	0			
1103	Khanupura	117184	SHAHBAAD b		0	11.7	0	0	0	0	0	0	63.6	60	3.6	0	60	0	0	0			
1104	Rampura	117185	SHAHBAAD b		0	22.4	0	0	0	0	0	0	114.8	105	9.7	0	105	0	0	0			
1105	Mohlia	117186	SHAHBAAD b		0	8.7	0	0	0	0	0	0	93.6	80.4	13.1	0	80.4	0	0	0			
1106	Uncha Gaon	117187	SHAHBAAD b		0	47.2	0	0	0	0	0	0	347.3	333.3	14	0	333.3	0	0	0	,sugar		
1107	Gaibullapur	117188	SHAHBAAD b		0	7.6	0	0	0	0	0	0	90.8	90.5	0.3	0	90.5	0	0	0			
1108	Parauta	117189	SHAHBAAD b		0	45.3	0	0	0	0	0	0	333.8	327	6.8	0	327	0	0	0			
1109	Pachtaur	117190	SHAHBAAD b		0	12.7	0	0	0	0	0	0	65.2	64.1	1.1	0	64.1	0	0	0			
1110	Ossi	117191	SHAHBAAD c		0	41.1	0	0	0	0	0	0	312	282.3	29.7	0	282.3	0	0	0			
1111	Sarkara	117192	SHAHBAAD b		0	8.4	0	0	0	0	0	0	115.6	115.6	0	0	115.6	0	0	0	,sugar		
1112	Bhurasi	117193	SHAHABAD b		0	26.3	0	0	5	0	0	0	220.1	220.1	0	0	0	0	0	220	,sugar		
1113	Karaiithi	117194	SHAHABAD b		0	33.8	0	0	6.5	0	0	0	350	350	0	0	350	0	0	0	,sugar		
1114	Shahpur Dev	117195	SHAHABAD b		0	33.1	0	0	6.4	0	0	0	273.4	273.4	0	0	273.4	0	0	0	,sugar		
1115	Rasulpur	117196	SHAHABAD b		0	10.3	4.6	2.6	25.5	0	3.2	0	53.3	43.3	10	0	43.3	0	0	0	,sugar		
1116	Paigambarpur	117197	SHAHABAD b		0	6.2	0	0	0	0	0	0.7	62.6	62.6	0	0	12.5	0	0	50.1			
1117	Khera	117198	SHAHABAD b		0	16.7	9.9	0	0	0.7	0	0.8	177	176.6	0.3	0	26.5	0	0	150			
1118	Chakasi	117199	SHAHABAD b		0	12.2	0	0	1.3	3.5	1.8	174.3	171.9	2.4	0	21.1	0	0	151				
1119	Khandeli	117200	SHAHABAD c		0	29.8	15.4	0	0	1	1.2	0.9	346.9	339.8	7.1	0	28.5	0	0	311			
1120	Yusuf Nagar	117201	SHAHBAAD c		0	13.9	0.2	0	1.6	0	2	143.2	141.3	1.9	0	10.2	0	0	131				
1121	Madhukar	117202	SHAHABAD b		0	59.8	0	0	10.5	0	0	0	284.1	284.1	0	0	284.1	0	0	0	,sugar		
1122	Lodhipur	117203	SHAHABAD b		0	14.4	0	0	1.4	0	8.2	171.6	171.6	0	0	0	0	0	172				
1123	Bhopat Raipur	117204			0	23.5	10.4	0	55.7	0	12.6	0	271.4	271.4	0	0	271.4	0	0	0			
1124	Gahni	117205	SHAHABAD b		0	21.8	6.6	0	25.9	0	3.6	0	250.4	250.4	0	0	250.4	0	0	0	,sugar		
1125	Thiria Jadid	117206	SHAHBAAD c		0	11.6	0	0	0	0	0	0	67.8	67.8	0	0	67.8	0	0	0			
1126	Rustamnagar	117207	SHAHBAAD c		0	12.3	0	0	0	0	0	0	78.6	77.5	1.1	0	77.5	0	0	0			
1127	Nababnagar Nea	117208	SHAHABAD		0	8.7	0	0	0	0	0	0	105.5	101.7	3.8	0	101.7	0	0	0			
1128	Khangipura	117209	SHAHBAAD c		18.6	0	0	0	1.2	0	0	0	172.9	154.2	18.7	0	154.2	0	0	0			
1129	Dhakia	117210	SHAHBAAD c		0	61.8	0	0	1	0	0	0	550.1	531.5	18.6	0	31	0	0	501			
1130	Nadarganj	117211	SHAHABAD c		0	16.2	0	0	0	0	0	0	147.3	143.3	4	0	0	0	22	121			
1131	Nasrat Nagar	117212	SHAHABAD c		0	18.9	0	0	0	0	0	0	143.9	143.7	0.2	0	126.7	0	0	17			
1132	Gadmarpatti Tee	117213	SHAHABAD c		0	29.5	0	0	0	0	0	0	194.6	192.4	2.2	0	169.4	0	0	23			
1133	Gadmarpatti Mo	117214	SHAHBAAD c		0	7.1	0	0	0	0	0	1.6	81.6	81.6	0	0	59.6	0	0	22			
1134	Ravanipatti Uda	117215	SHAHABAD c		0	15	0	0	0	0	0	0	114.9	113.8	1.1	0	89.8	0	0	24			
1135	Bhagwatipur	117216	SHAHABAD c		0	29.3	0	0	10.1	0	0	0	241	241	0	0	30	0	0	211			
1136	Ahmadnagar Ne	117217	SHAHABAD c		0	28.8	0	0	0	0	0	0	131.3	130.6	0.7	0	91.6	0	0	39			
1137	Ravanipatti Jawa	117218	SHAHABAD c		0	10.4	0	0	0.3	0	0	0	70.8	70.6	0.1	0	55.6	0	0	15			
1138	Narenderpur	117219	SHAHABAD c		0	51.7	0	0	0	0	0	0	374.9	368.3	6.6	0	328.3	0	0	40			
1139	Dharampur	117220	SHAHABAD c		0	16.4	0	0	0	0	0	0	81.7	81.7	0	0	0	0	81.7				
1140	Motipura	117221	SHAHABAD c		0	11.3	0	0	80	0	0	0	16.3	16.3	0	0	0.9	0	15.4				
1141	Jagesar	117222	SHAHABAD c		0	26.8	0	0	0	0	0	0	251.6	220.8	30.8	0	220.8	0	0	0			
1142	Shekhupura	117223	SHAHABAD c		0	5.6	0	0	5.3	0	0	0	72.2	70.9	1.3	0	0.4	0	70.6				
1143	Tanda	117224	SHAHBAAD b		0	48.9	0	0	0	0	0	0	322.3	322.3	0	0	0	0	322	,sugar			
1144	Anwa	117225	SHAHBAAD b		0	60.8	0	0	0	0	0	0	455.8	452.8	3	0	452.8	0	0	0			
1145	Bhorki Jadid	117226	SHAHBAAD c		0	26.2	0	0	0	0	0	0	331.4	328.1	3.3	0	328.1	0	0	0			
1146	Mamoorpur Barf	117227	SHAHBAAD c		0	14.7	0	0	0	0	0	0	202	198.2	3.7	0	198.2	0	0	0			

Census of India 2011- Village Directory

Amenities and Land use (As in 2009)

Name of District:-Rampur Location CodeNo:-136

Name of CD Block:-Shahabad- Location CodeNo:-0055

Sr.No.	Name village	Location code no.	Total area of the village (in hectares rounded up to one decimal place)	Total population (2011 census)	Number of households (2011 census)	Number of educational amenities available. (If not available within the village , the distance range code viz: a for < 5 Kms, b for 5-10 Kms and c for 10+ kms of nearest place where facility is available is given).													
						Pre-Primary school (PP)	Primary school (P)	Middle school (M)	Secondary School (S)	Senior Secondary school (SS)	Degree college of arts, science & commerce (ASC)	Engineering college(EC)	Medical college (MC)	Management institute (MI)	Polytechnic (Pt)	Vocational training school /ITI	Non-formal training centre (NFTC)	Special school for disabled (SSD)	Others (specify)
1	2	3	4	5	6	7	8	9	10	11	12	13	14	15	16	17	18	19	20
1147	Suhawa	117228	153.6	1519	205	c									c	c	c	c	c
1148	Tajpur Jadid	117229	86.8	0	0														
1149	Sujait	117230	165.8	0	0														
1150	Nabiganj Jadid	117231	227	1663	310	1	1	c	c	b	c			c	c				
1151	Isha Khera	117232	118.9	596	112		1			a	c			c	c				c
1152	Araji Isha Khera	117233	37.4	0	0														
1153	Revri Khurd	117234	122	589	97	b		a	a	b	c	c	b	b	c	c	c	c	c
1154	Paighupura	117235	171	1948	329	b		a	a	c				c	c				
1155	Udaipur Jagir	117236	152.5	1975	376	b		a	a	c					c	c			
1156	Shahadra	117237	447	1159	195	b		a	a	c					c	c			
1157	Koop	117238	744.2	6456	1074	1	2	1	b	b	b			c	c	c	c	c	c
1158	Gulria Khurd	117239	153.1	0	0														
1159	Ahmad Nagar Ne	117240	82.9	0	0														
1160	Mohammadpur U	117241	162	0	0														
1161	Gangapur Garbi	117242	96.9	0	0														
1162	Bhopatpur	117243	431	2606	469	1	1	c	c	c	c	c	c	c	c	c	c	c	c
1163	Gangapur Shark	117244	301	651	133	c		c	c	c	c	c	c	c	c	c	c	c	c
Block T O T A L :			41119.6	316794	53126	60	206	100	17	10	1	0	2	1	0	0	1	0	0
District T O T A L :			228225.9	1747172	290515	377	1233	638	103	47	2	0	2	3	0	1	22	0	1

Census of India 2011- Village Directory

Amenities and Land use (As in 2009)

Name of District:-Rampur Location Code No:-136

Name of CD Block:-Shahabad- Location CodeNo:-0055

Sr.No.	Name village	Location code no.	Number of Medical Amenities available. (If not available within the village , the distance range code viz; a for < 5 Kms, b for 5-10 Kms and c for 10+ kms of nearest place where facility is available is given).										Number of Non-Government Medical Amenities available.							
			Community health centre (CHC)	Primary health centre (PHC)	Primary health sub centre (PHS)	Maternity and child welfare centre (MCW)	T.B. clinic (TBC)	Hospital-allopathic (HA)	Hospital-alternative medicine (HO)	Dispensary (D)	Veterinary hospital (VH)	Mobile health clinic (MHC)	Family welfare centre (FWC)	Charitable non Govt. hospital/Nursing home.	Medical practitioner with MBBS Degree	Medical practitioner with other degree	Medical practitioner with no degree	Traditional practitioner and faith healer.	Medicine Shop	Others
1	2	3	21	22	23	24	25	26	27	28	29	30	31	32	33	34	35	36	37	38
1147	Suhawa	117228	c	a		l	a	a	c	c	c		c	0	0	0	0	0	0	0
1148	Tajpur Jadid	117229																		
1149	Sujait	117230																		
1150	Nabiganj Jadid	117231	b			l	c					c	c	0	0	0	0	0	0	0
1151	Isha Khera	117232	c			c	c					b	b	0	0	0	0	0	0	0
1152	Araji Isha Khera	117233																		
1153	Revri Khurd	117234												0	0	0	0	0	0	0
1154	Paighupura	117235	b	b	b	l	c	e	e	c	b	b	b	0	0	0	0	0	0	0
1155	Udaipur Jagir	117236	b	b	b	l	c	e	e	c	b	b	b	0	0	0	0	0	0	0
1156	Shahadra	117237	b	b	b	b	c	e	e	c	b	b	b	0	0	0	0	0	0	0
1157	Koop	117238	b	b	b	l	b	b	b	b	b	b	b	0	0	0	0	0	0	0
1158	Gulria Khurd	117239																		
1159	Ahmad Nagar	117240																		
1160	Mohammadpur	117241																		
1161	Gangapur Garbi	117242																		
1162	Bhopatpur	117243	c	e	c	l	c	e	e	c	e	c	c	0	0	0	0	0	0	0
1163	Gangapur Shark	117244	e	e	c	c	e	e	e	e	e	e	e	0	0	0	0	0	0	0
Block T O T A L :			1	5	0	77	1	0	0	0	4	0	6	18	2	8	30	6	13	0
District T O T A L :			5	26	4	439	4	3	7	10	18	3	26	27	21	66	282	145	80	6

Census of India 2011- Village Directory

Amenities and Land use (As in 2009)

Name of District:-Rampur Location Code No:-136

Name of CD Block:-Shahabad- Location CodeNo:-0055

Sr.No.	Name village	Location code no.	Availability of drinking water - Yes / No								Availability of toilet & others Yes / No			
			Tap water (Treated/Untreated)	Well water (Covered / Uncovered well)	Hand Pump	Tube wells / Bore well	Spring	River / Canal	Tank / Pond / Lake	Others	Community toilet including bath.	Community toilet excluding bath.	Rural sanitary mart or sanitary hardware outlet available near the village.	Community bio- gas or recycle of waste for productive use.
1	2	3	39	40	41	42	43	44	45	46	47	48	49	50
1147	Suhawa	117228	Yes	No	Yes	Yes	No	No	Yes	No	No	No	No	No
1148	Tajpur Jadid	117229												
1149	Sujait	117230												
1150	Nabiganj Jadid	117231	No	No	Yes	Yes	No	No	Yes	No	No	No	No	No
1151	Isha Khera	117232	No	No	Yes	Yes	No	No	Yes	No	No	No	No	No
1152	Araji Isha Khera	117233												
1153	Revri Khurd	117234	No	No	Yes	No	No	No	Yes	No	No	No	No	No
1154	Paighupura	117235	No	No	Yes	No	No	No	No	No	No	No	No	No
1155	Udaipur Jagir	117236	No	Yes	No	No	No	No	No	No	No	No	No	No
1156	Shahadra	117237	No	No	Yes	No	No	No	No	No	No	No	No	No
1157	Koop	117238	No	No	Yes	No	No	No	No	No	No	No	No	No
1158	Gulria Khurd	117239												
1159	Ahmad Nagar No	117240												
1160	Mohammadpur U	117241												
1161	Gangapur Garbi	117242												
1162	Bhopatpur	117243	No	No	Yes	No	No	No	No	No	No	No	No	No
1163	Gangapur Shark	117244	No	No	Yes	No	No	No	No	No	No	No	No	No
Block T O T A L :			67	18	182	82	0	22	71	0	1	28	1	1
District T O T A L :			362	145	1059	446	8	299	513	0	15	37	40	9

**Census of India 2011- Village Directory
Amenities and Land use (As in 2009)**

Name of District:-Rampur Location Code No:-136
Name of CD Block:-Shahabad- Location CodeNo:-0055

Sr. No.	Name village	Location code no.	Communication and transport facilities (If amenities available code -Yes is given except for Village Pin Code ,If not available within the village , the distance range code viz; a for < 5 Kms, b for 5-10 Kms and c for 10+ kms of nearest place where facility is available is given).																
			Post office(PO)	Sub post office (SPO)	Post & Telegraph office (P&TO)	Village Pin Code	Telephones (Land lines)	Public call office (PCO)	Mobile phone coverage	Internet caffee/ Common service centre (CSC)	Private courier facility	Bus service (Public & Private)	Railway stations	Auto/Modified Autos	Taxis and Vans	Tractors	Cycle-pulled rickshaws(Manual & Machine driven)	Carts driven by animals	Sea /River ferry service
1	2	3	51	52	53	54	55	56	57	58	59	60	61	62	63	64	65	66	67
1147	Suhawa	117228	c	a	c	c		Yes		c	Yes	c	c	c	Yes	Yes	Yes		
1148	Tajpur Jadid	117229																	
1149	Sujait	117230																	
1150	Nabiganj Jadid	117231	c	b	b	b	b	Yes	c	c	b	c	c	c	Yes		Yes		
1151	Isha Khera	117232	c	b	b	244922	b	Yes	b	c	b	c	b	b	Yes	Yes	Yes		
1152	Araji Isha Khera	117233																	
1153	Revri Khurd	117234	a	a	a		a	Yes	b	b	a	c	a	a	a	a		Yes	
1154	Paighupura	117235	b	b	b			Yes				c						Yes	
1155	Udaipur Jagir	117236	b	b	b			Yes				c							
1156	Shahadra	117237	b	b	b			Yes				c							
1157	Koop	117238	b	b	b		b	Yes	c	c	Yes	c	b	Yes	Yes	Yes	Yes	a	
1158	Gulria Khurd	117239																	
1159	Ahmad Nagar No	117240																	
1160	Mohammadpur U	117241																	
1161	Gangapur Garbi	117242																	
1162	Bhopatpur	117243	c	c	c			Yes				c						a	
1163	Gangapur Shark	117244	c	c	c			Yes				c						a	
Block T O T A L :			0	14	1	19	16	5	175	1	1	37	1	1	10	90	97	176	6
District T O T A L :			5	90	9	107	265	142	1054	16	9	197	17	87	221	658	629	1005	32

**Census of India 2011- Village Directory
Amenities and Land use (As in 2009)**

Name of District:-Rampur Location Code No:-136
Name of CD Block:-Shahabad- Location CodeNo:-0055

Sr.No.	Name village	Location code no.	Village connected to highways,village roads, banks & credit societies (If amenities available code -Yes is given, If not available within the village , the distance range code viz; a for < 5 Kms, b for 5-10 Kms and c for 10+ kms of nearest place where facility is available is given).											
			Connected to national highway(NH)	Connected to state highway(SH)	Connected to major district road (MDR)	Connected to others district road	Pucca roads	Kutchha roads	Water bounded macadam(WBM) roads	Navigable waterway (river/canal)(NW)	Footpaths (FP)	Commercial & Co-operative Banks	ATM	Agricultural Credit Societies
1	2	3	68	69	70	71	72	73	74	75	76	77	78	79
1147	Suhawa	117228	c	Yes	b	Yes	Yes	Yes			Yes	a	c	a
1148	Tajpur Jadid	117229												
1149	Sujait	117230												
1150	Nabiganj Jadid	117231	c	c	c	Yes	Yes	Yes	Yes		Yes	b	c	b
1151	Isha Khera	117232	c	b	b	b	Yes	Yes	Yes		Yes	b	c	c
1152	Araji Isha Khera	117233												
1153	Revri Khurd	117234	c	c	c	a	Yes	Yes	Yes	Yes	Yes	b	c	a
1154	Paighupura	117235	c	a	a	Yes			a		Yes	b	b	b
1155	Udaipur Jagir	117236	c	c	a	Yes		a			Yes	b	b	b
1156	Shahadra	117237	c	c	a	Yes	a				Yes	b	b	b
1157	Koop	117238	c	c	b	Yes	Yes	Yes			Yes	b	c	b
1158	Gulria Khurd	117239												
1159	Ahmad Nagar N	117240												
1160	Mohammadpur U	117241												
1161	Gangapur Garbi	117242												
1162	Bhopatpur	117243	c	c	c	Yes	a	a			Yes	c	c	c
1163	Gangapur Shark	117244	c	c	c		a	a			Yes	c	c	c
Block T O T A L :			0	13	17	139	126	135	81	31	189	8	1	11
District T O T A L :			39	127	257	904	802	869	573	158	1108	49	4	62

Census of India 2011- Village Directory

Amenities and Land use (As in 2009)

Name of District:-Rampur Location Code No:-136

Name of CD Block:-Shahabad- Location CodeNo:-0055

Sr.No.	Name village	Location code no.	Availability of miscellaneous facilities (If amenities available code- Yes is given, If not available within the village, the distance range code viz; a for < 5 Kms, b for 5-10 Kms and c for 10+ kms of nearest place where facility is available is given).																	Availability of electricity (Yes/No)				
			Self-Help Group (SHG)	Public distribution system (PDS) shop	Mandis / Regular market	Weekly Haat	Agricultural marketing society	Integrated Child Development Scheme (Nutritional Centres)	Anganwadi Centre (Nutritional Centres)	Others (Nutritional Centres)	ASHA (Accredited Social Health Activist)	Community centre with/without TV	Sports Field,	Sports Club / Recreation Centre	Cinema / Video Hall	Public Library	Public Reading Room	Newspaper Supply	Assembly Polling station	Birth & Death Registration Office	Power Supply for Domestic Use (ED)	Power Supply for Agricultural Use (EAG)	Power Supply for Commercial Use (EC)	Power Supply for All Uses (EA)
1	2	3	80	81	82	83	84	85	86	87	88	89	90	91	92	93	94	95	96	97	98	99	100	101
1147	Suhawa	117228	Yes	Yes	c	b	c	c	Yes	Yes	Yes	a	Yes	c	c	c	c	c	Yes	Yes	Yes	Yes	Yes	Yes
1148	Tajpur Jadid	117229																						
1149	Sujait	117230																						
1150	Nabiganj Jadid	117231	Yes	Yes	b	b	c	c	Yes	Yes	Yes	c	c	c	c	c	b	Yes	Yes	Yes	Yes	Yes	Yes	Yes
1151	Isha Khera	117232	Yes	a	b	b	b	b	Yes	Yes	Yes	a	c	c	c	c	b	Yes	b	Yes	Yes	Yes	Yes	Yes
1152	Araji Isha Khera	117233																						
1153	Revri Khurd	117234	Yes	b	b	a	b	b	Yes	Yes	Yes	c	b	c	c	c	c	Yes	c	Yes	Yes	Yes	Yes	Yes
1154	Paighupura	117235	Yes	Yes	b	b	b	b	Yes	Yes	Yes	Yes	Yes	Yes	Yes	Yes	Yes	Yes	Yes	Yes	Yes	Yes	Yes	Yes
1155	Udaipur Jagir	117236	Yes	Yes	b	b	b	b	Yes	Yes	Yes	Yes	Yes	Yes	Yes	Yes	Yes	Yes	Yes	Yes	Yes	Yes	Yes	Yes
1156	Shahadra	117237	Yes	Yes	b	b	b	b	Yes	Yes	Yes	Yes	Yes	Yes	Yes	Yes	Yes	Yes	Yes	Yes	Yes	Yes	Yes	Yes
1157	Koop	117238	Yes	Yes	b	Yes	b	Yes	Yes	Yes	Yes	c	c	c	b	c	c	Yes	Yes	Yes	Yes	Yes	Yes	Yes
1158	Gulria Khurd	117239																						
1159	Ahmad Nagar No	117240																						
1160	Mohammadpur U	117241																						
1161	Gangapur Garbi	117242																						
1162	Bhopatpur	117243	Yes	Yes	c	b	c	Yes	Yes	Yes	Yes	Yes	Yes	Yes	Yes	Yes	Yes	Yes	Yes	Yes	Yes	Yes	Yes	Yes
1163	Gangapur Shark	117244	Yes	Yes	Yes	Yes	Yes	Yes	Yes	Yes	Yes	Yes	Yes	Yes	c	c	c	Yes	Yes	Yes	Yes	Yes	Yes	Yes
Block T O T A L :			188	130	43	28	37	105	157	187	157	76	97	93	39	59	88	98	161	124	181	184	182	185
District T O T A L :			1084	809	196	235	239	565	849	1038	955	405	439	391	205	222	306	565	885	751	1064	1096	934	1098

Census of India 2011- Village Directory

Amenities and Land use (As in 2009)

Name of District:-Rampur Location Code No:-136

Name of CD Block:-Shahabad- Location CodeNo:-0055

Sr.No.	Name village	Location code no.	Land Use												Land Use						Name of three most important commodities manufactured				
			Nearest Town	Area under different types of land use (in hectares rounded up to one decimal place)											Area irrigated by source (in hectare).										
				Name	Distance range code i.e. a. for < 5 Kms. b. for 5-10 Kms. and c. for 10+ kms.	Forests	Area under Non-agricultural Uses	Barren and Uncultivable land	Permanent Pastures and Other Grazing Lands	Land Under Miscellaneous Tree Crops etc.	Culturable Waste Land	Fallow lands other than current fallows	Current Fallows	Net Area Sown	Total Irrigated Land Area	Total Un-irrigated Land Area	Canals (C)	Wells/Tube-wells(W/TW)	Tanks/Lakes(T/L)	Water Falls(WF)		Others(O)	First	Second	Third
1147	Suhawa	117228	SHAHBAAD c		0	13.4	0	0	2.1	0	0	0	138	138	0	0	0	0	0	138	,sugar				
1148	Tajpur Jadid	117229	SHAHABAD c		0	9.9	0	0	0	0	0	0	76.9	76.9	0	0	0	0	0	76.9					
1149	Sujait	117230	SHAHABAD c		0	25.2	0	0	0	0	0	0	140.6	140.6	0	0	0	0	0	141					
1150	Nabiganj Jadid	117231	SHAHABAD c		0	7.5	0	0	0	0	0	0	219.5	204.2	15.3	0	0	0.8	0	203					
1151	Isha Khera	117232	SHAHBAAD b		0	12.9	0	0	0	0	0	0	106	90.8	15.2	0	0	1.6	0	89.2					
1152	Araji Isha Khera	117233	SHAHABAD c		0	0.9	0	0	0	0	0	0	36.5	30.5	6.3	0	30.2	0	0	0.3					
1153	Revri Khurd	117234	SHAHBAAD b		0	24	0	0	0	0	0	0	98	97	1	0	74	0	23	,sugar					
1154	Paighupura	117235	SHAHABAD b		0	0	31	0	0	0	0	0	140	139	1	0	83	0	0	56	,sugar				
1155	Udaipur Jagir	117236	SHAHABAD b		0	23.2	0	0	0	0	0	0	129.3	125.2	4.2	0	0	0	0	125	,sugar				
1156	Shahadra	117237	SHAHABAD b		0	28	0	0	3	0	0	0	416	397	19	0	311	0	0	86	,sugar				
1157	Koop	117238	SHAHBAAD b		0	0	0	0	0	0	0	0	744.2	657.6	86.6	0	0	0	0	658	,paddy				
1158	Gulria Khurd	117239			0	0	0	0	0	0	0	0	153.1	146.1	7	0	0	0	0	146					
1159	Ahmad Nagar Ne	117240			0	2.1	0	0	0	0	4	3.1	73.6	73.6	0	0	0	0	0	73.6					
1160	Mohammadpur U	117241	SHAHABAD c		0	54	0	0	0	0	0	0	108	91	17	0	0	0	0	91					
1161	Gangapur Garbi	117242	SHAHBAAD b		0	15.4	0	0	0	0	0	0	81.5	81.5	0	0	0	0	0	81.5					
1162	Bhopatpur	117243	SHAHBAAD c		0	218	0	0	0	0	0	0	213	210	3	0	0	0	0	210	,sugar				
1163	Gangapur Shark	117244	SHAHBAAD c		0	25	0	0	0	0	0	0	276	276	0	218	0	0	0	58	,sugar				
Block T O T A L :				0	0	30.8	4913.7	320.9	4	507	291.7	79.6	511.6	35825	45573.6	1305.8	946.5	12469.1	9516.4	145.2					
District T O T A L :				0	0	5955.9	26597.8	1252	86.1	3700	833.2	507.1	1679.6	210115.5	217310	3865.6	9318.7	108450	31381	2687					

Appendix I:-Summary showing total number of villages having educational, medical and other amenities - CD Block level District: Rampur (136)

Sr.No.	Name of CD block	Total number of inhabited villages in the C. D. block	Total population of C.D. block	Villages having educational institutions							
				Pre-primary school	Primary school	Middle school	Secondary school	Senior secondary school (SS)	Degree college of arts science & commerce	Degree college of engineering	Medical college
1	2	3	4	5	6	7	8	9	10	11	12
1	0050-Suar	263	435551	89	181	98	22	6	1	0	0
2	0051-Bilaspur	225	237761	41	134	95	12	7	0	0	0
3	0052-Saidnagar	111	228317	41	93	63	11	7	0	0	0
4	0053-Chamraua	123	222623	50	106	65	11	6	0	0	0
5	0054-Milak	197	306126	68	173	87	14	5	0	0	0
6	0055-Shahabad	189	316794	58	141	80	13	8	1	0	1
	Total	1108	1747172	347	828	488	83	39	2	0	1

Appendix I Cont.....

Sr.No.	Name of CD block	Villages having educational institutions (contd.)						
		Management institute	Polytechnic	Vocational training school /ITI	Non-formal training centre	Special school for disabled	Others (specify)	No educational facility
1	2	13	14	15	16	17	18	19
1	0050-Suar	1	0	0	6	0	0	74
2	0051-Bilaspur	0	0	1	10	0	0	83
3	0052-Saidnagar	0	0	0	0	0	0	15
4	0053-Chamraua	0	0	0	1	0	1	15
5	0054-Milak	1	0	0	3	0	0	22
6	0055-Shahabad	1	0	0	1	0	0	48
	Total	3	0	1	21	0	1	257

Appendix I Cont....

Appendix I Cont....

Sr.No.	Name of CD block	Villages having Medical institutions										
		Community health centre	Primary health centre	Primary health sub centre	Maternity and child welfare centre	T.B clinic	Hospital-allopathic	Hospital-alternative medicine	Dispensary	Veterinary hospital	Mobile health clinic	Family welfare centre
1	2	20	21	22	23	24	25	26	27	28	29	30
1	0050-Suar	2	5	0	95	2	3	2	2	4	3	2
2	0051-Bilaspur	0	5	0	56	0	0	1	1	2	0	3
3	0052-Saidnagar	1	2	0	58	1	0	1	2	2	0	1
4	0053-Chamraua	0	3	2	66	0	0	0	0	3	0	14
5	0054-Milak	1	6	2	87	0	0	3	2	3	0	0
6	0055-Shahabad	1	5	0	77	1	0	0	0	4	0	6
	Total	5	26	4	439	4	3	7	7	18	3	26

Appendix I Cont.....

Sr.No.	Name of CD block	Villages having Medical institutions (contd.) ...					Villages having drinking water			
		Medical practioner (with MBBS Degree)	Medical practioner (with other degree)	Medicine shop	Others	No medical facility	Tap water (treated/untreated)	Well water (covered/uncovered well)	Hand pump	Tubewell/borewell
1	2	31	32	33	34	35	36	37	38	39
1	0050-Suar	3	13	3	1	158	145	26	253	160
2	0051-Bilaspur	2	3	12	2	158	65	9	197	84
3	0052-Saidnagar	0	1	8	0	41	46	42	110	33
4	0053-Chamraua	3	4	10	0	31	3	14	122	49
5	0054-Milak	3	2	7	0	75	36	36	195	38
6	0055-Shahabad	2	5	4	0	91	67	18	182	82
	Total	13	28	44	3	554	362	145	1059	446

Appendix I Cont.....

Appendix I Cont.....

Sr.No.	Name of CD block	Villages having drinking water (Cont)....					Villages having Post & Telegraph				
		Spring	River/ canal	Tank/ pond/ lake	Others	No drinking water facility	Post office	Sub post office	Post & telegraph office	Phone (land lines)	Public call office
1	2	40	41	42	43	44	45	46	47	48	49
1	0050-Suar	5	49	129	0	4	2	22	5	100	43
2	0051-Bilaspur	1	100	68	0	4	1	20	3	55	25
3	0052-Saidnagar	0	26	51	0	0	1	9	0	10	4
4	0053-Chamraua	0	18	44	0	0	0	12	0	21	18
5	0054-Milak	2	84	150	0	0	1	13	0	63	47
6	0055-Shahabad	0	22	71	0	4	0	14	1	16	5
	Total	8	299	513	0	12	5	90	9	265	142

Appendix I Cont.....

Sr.No	Name of CD block	Villages having Post & Telegraph		Villages having transport						
		Mobile phone coverage	Internet cafes/ Commo n service centre	Village roads- pucca road	Bus service (public / private)	Railway station	Auto/ modifi ed autos	Taxi & vans	Tractor s	Navigable water ways (river/canal/sea ferry service)
1	2	50	51	52	53	54	55	56	57	58
1	0050-Suar	244	9	196	64	8	24	96	198	39
2	0051-Bilaspur	212	1	179	31	2	8	30	60	38
3	0052-Saidnagar	110	2	81	22	1	12	31	66	16
4	0053-Chamraua	122	1	86	12	2	34	23	92	20
5	0054-Milak	191	2	134	31	3	8	31	152	14
6	0055-Shahabad	175	1	126	37	1	1	10	90	31
	Total	1054	16	802	197	17	87	221	658	158

Appendix I Cont.....

Appendix I Cont.....

Sr.No.	Name of CD block	Banks		Credit societies	Villages having recreation facility			
		Commercial & co-operative	ATM	Agricultural credit societies	Cinema / video halls	Public library	Public reading rooms	Availability of news paper
1	2	59	60	61	62	63	64	65
1	0050-Suar	11	1	28	65	73	78	187
2	0051-Bilaspur	7	0	5	53	47	73	77
3	0052-Saidnagar	7	1	6	10	9	21	73
4	0053-Chamraua	9	0	5	4	11	12	41
5	0054-Milak	7	1	7	34	23	34	89
6	0055-Shahabad	8	1	11	39	59	88	98
	Total	49	4	62	205	222	306	565

Appendix I Cont.....

Sr.No.	Name of CD block	Miscellaneous				Villages having power supply	
		Public distribution system (PDS) shop	Weekly haat	Asembly polling station	Birth & death registration office	Available	Not available
1	2	66	67	68	69	70	71
1	0050-Suar	183	102	205	201	260	3
2	0051-Bilaspur	153	31	156	99	222	3
3	0052-Saidnagar	90	20	99	86	111	0
4	0053-Chamraua	97	21	104	86	123	0
5	0054-Milak	156	33	160	155	197	0
6	0055-Shahabad	130	28	161	124	185	4
	Total	809	235	885	751	1098	10

Appendix IA - village directory							
Villages by number of primary schools							
District: Rampur (136)		Total number of inhabited villages	Number of primary schools				
Sr.No.	Name of C.D.Block		None	One	Two	Three	Four +
1	2	3	4	5	6	7	8
1	0050-Suar	263	82	103	62	11	5
2	0051-Bilaspur	225	91	99	33	1	1
3	0052-Saidnagar	111	18	49	36	4	4
4	0053-Chamraua	123	17	49	50	6	1
5	0054-Milak	197	24	111	53	6	3
6	0055-Shahabad	189	48	85	50	4	2
	Total	1108	280	496	284	32	16

Appendix IB - village directory						
Villages by primary, middle and secondary schools						
District: Rampur (136)						
Sr.No.	Name of CD Block	Total number of inhabited villages	Type of educational institutions available			
			No school	At least one primary school and no middle school	At least one primary school and one middle school	At least one middle school and one secondary school
1	2	3	4	5	6	7
1	0050-Suar	263	78	87	94	22
2	0051-Bilaspur	225	88	42	92	12
3	0052-Saidnagar	111	16	31	62	10
4	0053-Chamraua	123	15	43	63	11
5	0054-Milak	197	24	86	87	14
6	0055-Shahabad	189	48	61	80	13
	Total	1108	269	350	478	82

Appendix IC - Village Directory						
Villages with different sources of drinking water facilities available						
District: District: Rampur (136)						
Sr.No.	Name of C.D.Block	Number of villages with different sources of drinking water facilities available				
		Only tap (treated/untreated)	Only well (covered / uncovered)	Only tubewell /borewell	Only handpump	More than one source only from tap, well, tubewell,hand pump
1	2	3	4	5	6	7
1	0050-Suar	0	0	4	26	229
2	0051-Bilaspur	2	0	10	94	103
3	0052-Saidnagar	0	0	0	42	69
4	0053-Chamraua	0	0	0	61	61
5	0054-Milak	0	2	0	97	98
6	0055-Shahabad	1	1	0	52	130
	Total	3	3	14	372	690

Appendix II- Village Directory

Villages with 5000 and above population which do not have one or more amenities available.

District: Rampur (136)

Sr. No.	Name of CD Block	Name of village	Location code number	Population	Amenities not available (indicate N.A. where amenity not available)						
					Senior secondary school	College	Primary health sub centre	Tap drinking water	Bus facility	Approach by pucca road	Banks
1	2	3	4	5	6	7	8	9	10	11	12
1	0050-Suar	Patti Kalan	116282	5276	N.A.	N.A.	N.A.	Available	Available	Available	N.A.
2	0050-Suar	Bijar Khata	116299	6799	N.A.	N.A.	N.A.	Available	Available	Available	Available
3	0050-Suar	Nankar Rani	116303	5409	N.A.	N.A.	N.A.	N.A.	Available	Available	N.A.
4	0050-Suar	Raipur	116321	5639	N.A.	N.A.	N.A.	Available	Available	Available	N.A.
5	0050-Suar	Doondawala Mustakam	116324	9191	N.A.	N.A.	N.A.	Available	Available	Available	N.A.
6	0050-Suar	Narpat Nagar	116325	11325	Available	N.A.	N.A.	N.A.	Available	Available	N.A.
7	0050-Suar	Bhotbaqqal	116380	7315	N.A.	N.A.	N.A.	Available	Available	Available	Available
8	0050-Suar	Khera Tanda	116381	5807	N.A.	N.A.	N.A.	Available	Available	Available	N.A.
9	0050-Suar	Dhokpuri Tanda	116382	6795	N.A.	N.A.	N.A.	Available	Available	Available	N.A.
10	0050-Suar	Dariyal Musthkam	116490	10563	Available	N.A.	N.A.	Available	Available	Available	Available
11	0050-Suar	Dariyal Ehatmali	116491	9885	N.A.	N.A.	N.A.	Available	Available	Available	Available
12	0050-Suar	Chandapura Sheikampur	116496	5096	Available	N.A.	N.A.	N.A.	Available	Available	Available
13	0050-Suar	Pipli Nayak	116526	5614	Available	N.A.	N.A.	Available	Available	Available	N.A.
14	0050-Suar	Sentakhera	116577	8637	N.A.	N.A.	N.A.	Available	Available	Available	N.A.
15	0050-Suar	Chhitria Jageer	116579	6588	N.A.	N.A.	N.A.	N.A.	Available	Available	N.A.
16	0051-Bilaspur	Mahoo Nagar	116445	6231	N.A.	N.A.	N.A.	Available	Available	Available	N.A.
17	0051-Bilaspur	Dibdiba	116680	7557	Available	N.A.	N.A.	Available	Available	Available	N.A.
18	0051-Bilaspur	Manpur Ojha	116701	7302	Available	N.A.	N.A.	N.A.	Available	Available	Available
19	0051-Bilaspur	Ahro Zadid	116840	5810	N.A.	N.A.	N.A.	N.A.	Available	Available	Available
20	0052-Saidnagar	Hamirpur	116585	8203	N.A.	N.A.	N.A.	Available	Available	Available	N.A.
21	0052-Saidnagar	Lalpur Kalan	116608	6915	N.A.	N.A.	N.A.	Available	Available	Available	N.A.
22	0052-Saidnagar	Singan Khera	116632	12295	Available	N.A.	N.A.	N.A.	Available	Available	Available
23	0052-Saidnagar	Imarta	116640	7629	N.A.	N.A.	N.A.	Available	Available	Available	N.A.
24	0052-Saidnagar	Kashipur	116870	13683	Available	N.A.	N.A.	Available	Available	Available	N.A.
25	0052-Saidnagar	Khandiya	116883	5289	N.A.	N.A.	N.A.	N.A.	Available	Available	N.A.
26	0052-Saidnagar	Nagaliya Aqil	116893	12267	Available	N.A.	N.A.	N.A.	Available	Available	N.A.
27	0053-Chamraua	Aghapur	116908	5019	N.A.	N.A.	N.A.	N.A.	Available	Available	N.A.
28	0053-Chamraua	Koyla	116928	6053	N.A.	N.A.	N.A.	N.A.	Available	Available	Available
29	0053-Chamraua	Bhot	116933	5227	N.A.	N.A.	N.A.	N.A.	Available	Available	Available
30	0053-Chamraua	Chamraua	116951	8670	Available	N.A.	Available	N.A.	Available	Available	Available
31	0053-Chamraua	Kakrawwa	117027	7950	N.A.	N.A.	N.A.	N.A.	Available	Available	N.A.
32	0054-Milak	Param	117425	6739	Available	N.A.	N.A.	Available	Available	Available	Available
33	0054-Milak	Zalif Nagla	117438	5298	N.A.	N.A.	N.A.	N.A.	Available	Available	N.A.
34	0054-Milak	Bhainsori	117444	6451	N.A.	N.A.	N.A.	N.A.	Available	Available	N.A.
35	0055-Shahabad	Saifni	117045	20145	Available	N.A.	N.A.	Available	Available	Available	Available
36	0055-Shahabad	Patwai	117085	6990	Available	N.A.	N.A.	N.A.	Available	Available	Available
37	0055-Shahabad	Kira	117152	5144	Available	N.A.	N.A.	N.A.	Available	Available	N.A.
38	0055-Shahabad	Madhukar	117202	5579	N.A.	N.A.	N.A.	N.A.	Available	Available	Available
39	0055-Shahabad	Dhakia	117210	6000	Available	N.A.	N.A.	Available	Available	Available	N.A.
40	0055-Shahabad	Koop	117238	6456	N.A.	N.A.	N.A.	N.A.	Available	Available	N.A.

APPENDIX III

LAND UTILISATION DATA IN RESPECT OF CENSUS TOWNS/NON-MUNICIPAL TOWNS

Land use (Area under different types of land use in hectares)

Serial number	Name of town and C.D. Block within brackets	Total Area	Forest	Irrigated by source	Unirrigated	Culturable Waste (including gouchar and groves)	Area Not available for cultivation
1	2	3	4	5	6	7	8
Not Available							

APPENDIX IV

C.D. BLOCK WISE LIST OF INHABITED VILLAGES WHERE NO AMENITY OTHER THAN DRINKING WATER FACILITY IS AVAILABLE

Serial No.	Location Code	Name of CD Block	Name of Village
1	2	3	4
Date Not Prepared			

Appendix V- Village Directory					
Summary showing number of villages not having scheduled castes population					
District: District: Rampur(136)					
Sr.No.	Name of C.D. Block	Total villages	Uninhabited villages	Inhabited villages	Number of inhabited villages having no scheduled castes population
1	2	3	4	5	6
1	0050-Suar	283	20	263	71
2	0051-Bilaspur	231	6	225	33
3	0052-Saidnagar	111	0	111	27
4	0053-Chamraua	128	5	123	26
5	0054-Milak	202	5	197	19
6	0055-Shahabad	208	19	189	29
	Total	1163	55	1108	205

Appendix VI - Village Directory					
Summary showing number of villages not having scheduled tribes population					
District: District: Rampur(136)					
Sr.No.	Name of C.D. Block	Total villages	Uninhabited villages	Inhabited villages	Number of inhabited villages having no scheduled tribes population
1	2	3	4	5	6
1	0050-Suar	283	20	263	261
2	0051-Bilaspur	231	6	225	218
3	0052-Saidnagar	111	0	111	111
4	0053-Chamraua	128	5	123	123
5	0054-Milak	202	5	197	193
6	0055-Shahabad	208	19	189	187
	Total	1163	55	1108	1093

Appendix VII - Village Directory

List of villages according to the proportion of the scheduled castes and the scheduled tribes to the total

District: Rampur(136)

CD Block: Suar(0050)

A - Scheduled Castes		
Range of scheduled castes population (Percentages)	Location code number	Name of village
1	2	3
Nil	116291	Maharajpur
Nil	116294	Chaupura
Nil	116295	Bhoobra Ehatmali
Nil	116305	Shiv Nagar Lohari
Nil	116306	Lohari
Nil	116308	Nayagaon Najibabad
Nil	116312	Fajalpur Near Puswara
Nil	116317	Hushenganj Gaddi Nagli
Nil	116318	Padpuri Swar
Nil	116323	Doondawala Ehatmali
Nil	116329	Alinagar North
Nil	116330	Chak Hardaspur
Nil	116336	Milak Mohammad Shah Khan
Nil	116337	Milak Dundi
Nil	116339	Fazalpur Near Dhanauri
Nil	116346	Saidnagar Ashlatpura
Nil	116347	Mukram Pur
Nil	116354	Shahdara Dhanpur
Nil	116357	Milak Asad Khan
Nil	116358	Milak Gulam Khan
Nil	116359	Bathua Khera
Nil	116366	Chandpur
Nil	116373	Prithi Nagar
Nil	116375	Malhpura
Nil	116376	Shahdara Bhoot
Nil	116381	Khera Tanda
Nil	116383	Mustfabad Dhokpuri
Nil	116384	Chhattarpur
Nil	116385	Salwenagar
Nil	116388	Milak Bhoore Khan
Nil	116394	Amirkhan Ka Majra
Nil	116396	Andkhera
Nil	116399	Nabiganj Near Bathuwa Khera
Nil	116400	Bizra
Nil	116405	Parsipura
Nil	116411	Nawabnagar Tah
Nil	116413	Mustfabad Kalan
Nil	116419	Milak Malgaon
Nil	116425	Lodhipur Gulriya
Nil	116427	Hasanpur Sharki
Nil	116428	Suarkhurd
Nil	116430	Kumria Khurd

Appendix VII - Village Directory

List of villages according to the proportion of the scheduled castes and the scheduled tribes to the total

District: Rampur(136)

CD Block: Suar(0050)

A - Scheduled Castes		
Range of scheduled castes population (Percentages)	Location code number	Name of village
1	2	3
Nil	116431	Ismail Nagar
Nil	116455	Peepli
Nil	116456	Husainganj
Nil	116457	Ahemadnagar Near Padmpur
Nil	116458	Kunwarpur Near Padmpur
Nil	116459	Noorpur Huzoorpur
Nil	116462	Darbnmagar
Nil	116463	Kharak rupa
Nil	116464	Milak Mohammad Navi
Nil	116472	Ahmadabad Urf Telipura
Nil	116477	Loharri Tanda
Nil	116479	Shamsabad Khabaria
Nil	116481	Nayagaon Near Akbarabad
Nil	116487	Mohabbat Nagar Kundesra
Nil	116506	Kaithola
Nil	116514	Chak Kundeseri
Nil	116516	Seerka Patti Kundesra
Nil	116517	Serka Patti Roopapur
Nil	116519	Nagalia
Nil	116523	Milak Khanpur
Nil	116531	Sithla
Nil	116537	Chak Larpur
Nil	116544	Gajraula
Nil	116557	Manpur Chapat
Nil	116564	Mohabbatganj Tanda
Nil	116568	Nawab Nagar Tanda
Nil	116571	Milak Hafij Balli
Nil	116573	Toripura
Nil	116576	Sayeednagar Tanda
Less than 5	116286	Kishanpur Molagarh
Less than 5	116290	Dharpur North
Less than 5	116299	Bijar Khata
Less than 5	116303	Nankar Rani
Less than 5	116304	Loharra Inayat Ganj
Less than 5	116307	Shikarpur
Less than 5	116311	Arsal Parsal
Less than 5	116322	Bhagwant Nagar
Less than 5	116324	Doondawala Mustakam
Less than 5	116325	Narpat Nagar
Less than 5	116326	Bodhi Daryal
Less than 5	116331	Mohabbatnagar Suar
Less than 5	116334	Ratanpura

Appendix VII - Village Directory

List of villages according to the proportion of the scheduled castes and the scheduled tribes to the total

District: Rampur(136)

CD Block: Suar(0050)

A - Scheduled Castes		
Range of scheduled castes population (Percentages)	Location code number	Name of village
1	2	3
Less than 5	116335	Jhangirpur
Less than 5	116341	Madhu Pura
Less than 5	116342	Rustam Nagar Chhaparra
Less than 5	116352	Mahuwa Khera Suar
Less than 5	116353	Dhanpur Near Shahdara
Less than 5	116355	Milak Kazi
Less than 5	116361	Khardiya
Less than 5	116363	Sonakpur
Less than 5	116364	Rasoolpur Faridpur
Less than 5	116367	Khempur
Less than 5	116369	Shivpuri
Less than 5	116372	Gammanpura
Less than 5	116379	Imarti
Less than 5	116382	Dhokpuri Tanda
Less than 5	116390	Gajupura
Less than 5	116391	Hamirpur
Less than 5	116392	Koyli
Less than 5	116393	Imartarai
Less than 5	116398	Rajanagar
Less than 5	116401	Kunwarpur Nankar
Less than 5	116407	Mundia Saidnagar
Less than 5	116417	Bamna
Less than 5	116420	Saidnagar Urf Madyanpuse
Less than 5	116421	Shahzadnagar
Less than 5	116422	Manullapur
Less than 5	116424	Hasminagar
Less than 5	116426	Kumharia Kalan
Less than 5	116432	Bihari Nagar
Less than 5	116433	Ahmad Nagar Near Ismailnagar
Less than 5	116454	Maniganj Peepli
Less than 5	116461	Tanda Goli
Less than 5	116465	Padmpur
Less than 5	116474	Jamal Ganj
Less than 5	116475	Surajpur
Less than 5	116483	Khandi Khera
Less than 5	116484	Kundesera
Less than 5	116485	Parvatpur
Less than 5	116486	Rampur Dhamman
Less than 5	116489	Lodipur Nayak
Less than 5	116491	Dariyal Ehatmali
Less than 5	116498	Chandu Puri
Less than 5	116501	Chak Sarakthal

Appendix VII - Village Directory

List of villages according to the proportion of the scheduled castes and the scheduled tribes to the total

District: Rampur(136)

CD Block: Suar(0050)

A - Scheduled Castes		
Range of scheduled castes population (Percentages)	Location code number	Name of village
1	2	3
Less than 5	116503	Dhakupura
Less than 5	116520	Bhola Nagla
Less than 5	116522	Allahpur
Less than 5	116535	Milak Mughla
Less than 5	116536	Parsupura
Less than 5	116538	Devipura
Less than 5	116539	Renka Nagla
Less than 5	116540	Dharampur Garbi
Less than 5	116560	Sikandrabad
Less than 5	116561	Jalpur
Less than 5	116563	Dhiraj Nagar
Less than 5	116565	Abbaspur
Less than 5	116580	Sahriya Lakkha
5 - 10	116282	Patti Kalan
5 - 10	116284	Hasanpur North
5 - 10	116285	Shekhupura
5 - 10	116292	Manpur North
5 - 10	116293	Khushalpur
5 - 10	116298	Khaud Kalan
5 - 10	116300	Gagan Nagli
5 - 10	116309	Khera Parsal
5 - 10	116332	Mirzapur Suar
5 - 10	116338	Jalaf Nagla
5 - 10	116343	Chhaparra
5 - 10	116351	Shiv Nagar Asalatpur
5 - 10	116356	Samodiya
5 - 10	116360	Imratpur
5 - 10	116374	Harnagla
5 - 10	116380	Bhotbaqqal
5 - 10	116386	Mirapur Mirganj
5 - 10	116387	Milak Tajkhan
5 - 10	116397	Mustfabad Khurd
5 - 10	116402	Burhanpur
5 - 10	116404	Gobindpura Near Padampur
5 - 10	116409	Sakatpura
5 - 10	116418	Daranagar
5 - 10	116423	Sarkari
5 - 10	116434	Mat Khera
5 - 10	116453	Khudaganj
5 - 10	116460	Kalyanpur
5 - 10	116471	Rajpura Tanda
5 - 10	116480	Akbarabad

Appendix VII - Village Directory

List of villages according to the proportion of the scheduled castes and the scheduled tribes to the total

District: Rampur(136)

CD Block: Suar(0050)

A - Scheduled Castes		
Range of scheduled castes population (Percentages)	Location code number	Name of village
1	2	3
5 - 10	116490	Dariyal Musthkam
5 - 10	116521	Kishanpur Doola Nagla
5 - 10	116528	Narainpur
5 - 10	116562	Chakzeem
5 - 10	116570	Mandwa Hashanpur
5 - 10	116572	Shahpura
5 - 10	116581	Sihora
11 - 20	116283	Milk Naukhrud Suar
11 - 20	116287	Larpur Semra
11 - 20	116288	Karimpur
11 - 20	116296	Bhoobra Mustahkam
11 - 20	116310	Navabganj Parsal
11 - 20	116314	Ahmadnagar Near Bhagwant Nagar
11 - 20	116327	Zamin Ganj
11 - 20	116328	Alinagar Jagir
11 - 20	116340	Dhanauri
11 - 20	116348	Lakhmi Pur
11 - 20	116349	Larpur Bathuwa Khera
11 - 20	116350	Asalat Pur
11 - 20	116368	Madyan Bhajjan
11 - 20	116370	Paigambarpur
11 - 20	116377	Hardashpur Kotra
11 - 20	116395	Abbasnagar Suar
11 - 20	116408	Shadinagar Sakatpura
11 - 20	116410	Tahkalan
11 - 20	116412	Dilari
11 - 20	116415	Milak Khanam
11 - 20	116416	Mehndi Nagar
11 - 20	116473	Chaukhandi
11 - 20	116478	Bhati Khera
11 - 20	116482	Imarta Near Akbarabad
11 - 20	116492	Chak Gajroula
11 - 20	116508	Lamba Khera
11 - 20	116511	Mavla Dharoo
11 - 20	116512	Mundiya Rasoolpur
11 - 20	116524	Chak Khardia
11 - 20	116526	Pipli Nayak
11 - 20	116542	Khera Gajroula
11 - 20	116549	Kasiya Kunda
11 - 20	116578	Dhanupura
11 - 20	116579	Chhitria Jageer
11 - 20	116582	Mahua Khera Tanda

Appendix VII - Village Directory

List of villages according to the proportion of the scheduled castes and the scheduled tribes to the total

District: Rampur(136)

CD Block: Suar(0050)

A - Scheduled Castes		
Range of scheduled castes population (Percentages)	Location code number	Name of village
1	2	3
21 - 30	116289	Semra Larpur
21 - 30	116301	Gular Peepalsana
21 - 30	116302	Khanpur North
21 - 30	116313	Puswara
21 - 30	116315	Kesonagli Suar
21 - 30	116344	Dhanaura
21 - 30	116345	Aglaga
21 - 30	116362	Azim Nagar
21 - 30	116365	Pasiapura
21 - 30	116496	Chandupura Sheikampur
21 - 30	116499	Sarakthal
21 - 30	116534	Larpur Bibi
21 - 30	116547	Khajuwa Khera
21 - 30	116550	Kar Khera
21 - 30	116554	Badli
21 - 30	116566	Sahria Jawahar
31 - 40	116297	Milak Khaud
31 - 40	116316	Gaddi Nagli
31 - 40	116321	Raipur
31 - 40	116333	Nawab Nagar Near Padpuri
31 - 40	116378	Shadinagar Hardashpur
31 - 40	116414	Shadinagar Hazira
31 - 40	116429	Saidulla Nagar
31 - 40	116513	Bhau Pura
31 - 40	116527	Jat Pura
31 - 40	116530	Mawana
31 - 40	116545	Ramnagar Latifpur
31 - 40	116546	Lakhaman Nagla
31 - 40	116551	Kar Kheri
31 - 40	116552	Kesho Nagli Tanda
31 - 40	116555	Sandu Kamajra
31 - 40	116559	Dhakka Naglia
41 - 50	116319	Rustamnagar Raipur
41 - 50	116320	Gobindpura Near Raipur
41 - 50	116403	Bagi
41 - 50	116406	Saidnagar Mundia
41 - 50	116476	Ahmad Nagar Urf Mandyan Mohamm
41 - 50	116507	Mukutpur
41 - 50	116510	Mevla Kalan
41 - 50	116541	Khanpur Garbi
41 - 50	116553	Bahadur Ka Mazra
41 - 50	116574	Malgosha

Appendix VII - Village Directory

List of villages according to the proportion of the scheduled castes and the scheduled tribes to the total

District: Rampur(136)

CD Block: Suar(0050)

A - Scheduled Castes		
Range of scheduled castes population (Percentages)	Location code number	Name of village
1	2	3
41 - 50	116577	Sentakhera
51 - 75	116488	Kundeser
51 - 75	116495	Ratua Nagla
51 - 75	116502	Lalpur
51 - 75	116525	Roopa Pur
51 - 75	116533	Ghosipura
76 and above	116371	Rajpura Suar
76 and above	116494	Rafatpur
76 and above	116497	Hakimganj
76 and above	116558	Abbas Nagar Tanda
76 and above	116569	Faijulla Nagar

Appendix VII - Village Directory

List of villages according to the proportion of the scheduled castes and the scheduled tribes to the total population by ranges.

District: Rampur(136)

CD Block: Bilaspur(0051)

A - Scheduled Castes		
Range of scheduled castes population (Percentages)	Location code number	Name of village
1	2	3
Nil	116437	Mirapur Bilaspur
Nil	116438	Hayat Nagar
Nil	116440	Pipalia Jatt
Nil	116441	Mustafabad Taklabad
Nil	116447	Shafayat Nagar
Nil	116449	Hasanpur Bilaspur
Nil	116672	Parbat Bans
Nil	116696	Bachhyai
Nil	116712	Ahamdabad
Nil	116713	Rawana Kannu
Nil	116718	Milak Mafi Pai Pura
Nil	116720	Shiv Nagar Near Gularia
Nil	116725	Malki Kamalpur
Nil	116731	Alwa Nagla
Nil	116733	Sardharpur
Nil	116746	Rafatpur
Nil	116752	Rasula
Nil	116762	Mohammadpur Urf Biskharia
Nil	116769	Salehpur
Nil	116770	Sujatganj Khera
Nil	116773	Sarwar Nagar
Nil	116779	Hafiz Nagar
Nil	116780	Nar Kheri
Nil	116783	Harraiya Khurd
Nil	116786	Parewa
Nil	116788	Mukrabpur
Nil	116791	Durjanpur
Nil	116802	Pazaw Nagar
Nil	116806	Kalyanpur
Nil	116813	Bidhpura
Nil	116847	Bholapur Jadid
Nil	116848	Mansurpur
Nil	116855	Qayamganj
Less than 5	116439	Alinagar Tah
Less than 5	116442	Noorpur
Less than 5	116446	Mirzapur Bilaspur
Less than 5	116448	Bairam Nagar
Less than 5	116451	Nankarain

Appendix VII - Village Directory

List of villages according to the proportion of the scheduled castes and the scheduled tribes to the total population by ranges.

District: Rampur(136)

CD Block: Bilaspur(0051)

A - Scheduled Castes		
Range of scheduled castes population (Percentages)	Location code number	Name of village
Less than 5	116452	Nar Khera
Less than 5	116655	And Khera
Less than 5	116659	Mehdipur
Less than 5	116671	Hamid Nagar
Less than 5	116677	Ramnagar
Less than 5	116686	Sihora
Less than 5	116687	Shri Nagar
Less than 5	116700	Bidhwa Nagla
Less than 5	116701	Manpur Ojha
Less than 5	116702	Phul Sungha
Less than 5	116710	Aqilpur
Less than 5	116722	Godhi
Less than 5	116726	Rustampur
Less than 5	116735	Chandwa Nagla
Less than 5	116736	Husainganj
Less than 5	116737	Dhavni Bujurg
Less than 5	116739	Sitora
Less than 5	116744	Alinagar Kota
Less than 5	116750	Mubarkpur
Less than 5	116753	Hiran Khera
Less than 5	116761	Sainjna
Less than 5	116763	Bans Khera
Less than 5	116764	Peepalsana
Less than 5	116765	Choukoni
Less than 5	116772	Kachnal
Less than 5	116777	Tah Khurd
Less than 5	116781	Gadaia Nasimganj
Less than 5	116789	Ram Nagaria
Less than 5	116793	Fazilpur
Less than 5	116797	Kuiya
Less than 5	116798	Tal Mahawar
Less than 5	116799	Milak Mundi
Less than 5	116807	Sankara
Less than 5	116808	Mankara
Less than 5	116810	Bhatpura Taran
Less than 5	116815	Bhatpura Chakaryan
Less than 5	116828	Mundia Kalan
Less than 5	116831	Dankara
Less than 5	116833	Udaipur

Appendix VII - Village Directory

List of villages according to the proportion of the scheduled castes and the scheduled tribes to the total population by ranges.

District: Rampur(136)

CD Block: Bilaspur(0051)

A - Scheduled Castes		
Range of scheduled castes population (Percentages)	Location code number	Name of village
Less than 5	116834	Malan Khera
Less than 5	116839	Bahadarganj
Less than 5	116841	Karsauli
Less than 5	116842	Tehri Khwaja
Less than 5	116845	Bamanpura
Less than 5	116846	Padpuri Neer Bamanpura
Less than 5	116851	Itanga Bairam Nagar
Less than 5	116856	Khajuria Kalan
Less than 5	116858	Aurang Nagar Khera
Less than 5	116863	Rasulpur Zadid
5 - 10	116444	Mohammad Nagar
5 - 10	116445	Mahoo Nagar
5 - 10	116669	Gaganpur
5 - 10	116683	Kaushalganj
5 - 10	116690	Gokal Nagri
5 - 10	116694	Chandpur
5 - 10	116703	Phul Sunghi
5 - 10	116706	Beebra
5 - 10	116719	Gularia Beejla
5 - 10	116723	Rampura Bujurg
5 - 10	116728	Rawana Ghasi
5 - 10	116732	Bholapur Qadim
5 - 10	116738	Raipur
5 - 10	116740	Lakhmipur
5 - 10	116741	Nayagaon
5 - 10	116742	Dhanaura
5 - 10	116743	Nagaria Khurd
5 - 10	116751	Paigambarpur
5 - 10	116768	Bhuk Saura
5 - 10	116771	Amberpur
5 - 10	116774	Gada
5 - 10	116778	Alipur Thaka
5 - 10	116784	Khaudalpur
5 - 10	116787	Pipalia Gopal
5 - 10	116790	Nagaria Kalan
5 - 10	116803	Mahesh Pura
5 - 10	116811	Bidhau
5 - 10	116816	Pipalia Ahla
5 - 10	116823	Kamuwa Nagla

Appendix VII - Village Directory

List of villages according to the proportion of the scheduled castes and the scheduled tribes to the total population by ranges.

District: Rampur(136)

CD Block: Bilaspur(0051)

A - Scheduled Castes		
Range of scheduled castes population (Percentages)	Location code number	Name of village
5 - 10	116825	Narain Nagla
5 - 10	116840	Ahro Zadid
5 - 10	116843	Bal Khera
5 - 10	116854	Jorasi
5 - 10	116857	Pipalia Vijay Nagar
5 - 10	116862	Narsua Zadid
11 - 20	116443	Jithania Jagir
11 - 20	116660	Chak Pheri
11 - 20	116670	Sihore
11 - 20	116673	Shivnagar Near Ramnagar
11 - 20	116680	Dibdiba
11 - 20	116681	Bharatpur
11 - 20	116682	Inderpur
11 - 20	116684	Temra
11 - 20	116685	Jafrabad
11 - 20	116688	Lalpur
11 - 20	116691	Dhuryai
11 - 20	116695	Sua Nagla
11 - 20	116699	Hazaratpur
11 - 20	116705	Dhaki
11 - 20	116707	Bijli
11 - 20	116708	Khata
11 - 20	116709	Mangadpur
11 - 20	116711	Gulalpur
11 - 20	116721	Hayat Nagar Godhi
11 - 20	116727	Jamnapur
11 - 20	116734	Sarai Qadim
11 - 20	116745	Bhainsia Jwalapur
11 - 20	116748	Pipalia Mehto
11 - 20	116800	Sadra Khera
11 - 20	116809	Pajawa
11 - 20	116812	Gajraula
11 - 20	116814	Lala Nagla
11 - 20	116835	Bedpur
11 - 20	116838	Mahtosh
11 - 20	116850	Sisauna Zadid
11 - 20	116860	Karsaula
21 - 30	116436	Paharpur Bilaspur
21 - 30	116654	Bosena

Appendix VII - Village Directory

List of villages according to the proportion of the scheduled castes and the scheduled tribes to the total population by ranges.

District: Rampur(136)

CD Block: Bilaspur(0051)

A - Scheduled Castes		
Range of scheduled castes population (Percentages)	Location code number	Name of village
21 - 30	116656	Nawab Ganj
21 - 30	116658	Pipalia Naw
21 - 30	116661	Khamri
21 - 30	116662	Hamidabad
21 - 30	116663	Gularia Tuela
21 - 30	116667	Qasamganj
21 - 30	116668	Sihariya
21 - 30	116678	Chandayan
21 - 30	116704	Saktuwa
21 - 30	116724	Dalki
21 - 30	116729	Mushrrafganj
21 - 30	116749	Gujraila
21 - 30	116759	Debi Pura
21 - 30	116767	Faizganj
21 - 30	116776	Khubia Nagla
21 - 30	116785	Kuan Khera
21 - 30	116792	Kotha Jagir
21 - 30	116795	Kurthia
21 - 30	116796	Dhawni Hasanpur
21 - 30	116805	Mundia Near Mankara
21 - 30	116827	Pajaiya
21 - 30	116830	Dankari
21 - 30	116832	Prithvipur Urf Chiriya Khera
21 - 30	116837	Ahraula Kadem
21 - 30	116844	Khandia
21 - 30	116853	Khajuria Khurd
31 - 40	116652	Pasiya Pura
31 - 40	116664	Bair Khera
31 - 40	116674	Ratan Pura
31 - 40	116679	Manihar Khera
31 - 40	116716	Rawana Lala Urf Bishanpuri
31 - 40	116754	Dandia Nyamat Ganj
31 - 40	116757	Siras Khera
31 - 40	116758	Doharia
31 - 40	116760	Begamabad
31 - 40	116818	Anwaria Talibabad
31 - 40	116826	Pipalia Misra
31 - 40	116852	Panwaria
31 - 40	116859	Udhampur

Appendix VII - Village Directory

List of villages according to the proportion of the scheduled castes and the scheduled tribes to the total population by ranges.

District: Rampur(136)

CD Block: Bilaspur(0051)

A - Scheduled Castes		
Range of scheduled castes population (Percentages)	Location code number	Name of village
41 - 50	116450	Padpuri Near Kalyanpur
41 - 50	116666	Qadriganj
41 - 50	116689	Kota Ali Nagar
41 - 50	116692	Baradari
41 - 50	116717	Paipura
41 - 50	116747	Umri
41 - 50	116801	Mulla Khera
41 - 50	116819	Kotal Khera
41 - 50	116821	Harraiya Kalan
41 - 50	116822	Gangapur Kalan
41 - 50	116861	Kanakpur
51 - 75	116435	Nasrat Nagar
51 - 75	116651	Chandela
51 - 75	116657	And Kheri
51 - 75	116665	Bair Kheri Faizabad
51 - 75	116675	Sikraura
51 - 75	116676	Bishnpur Jagir
51 - 75	116693	Khanpur
51 - 75	116698	Beehat
51 - 75	116766	Khempur
51 - 75	116775	Mundia Khurd
51 - 75	116782	Bhogpur
51 - 75	116794	Bahapur Gangapur
51 - 75	116817	Shamshabad
51 - 75	116849	Ishwarpur
76 and above	116653	Manu Nagar
76 and above	116697	Phoolpur
76 and above	116730	Gangapur Khurd
76 and above	116804	Khunta Khera
76 and above	116824	Kazamganj
76 and above	116829	Sujanpur

Appendix VII - Village Directory

List of villages according to the proportion of the scheduled castes and the scheduled tribes to the District: Rampur(136)

CD Block: Saidnagar(0052)

A - Scheduled Castes		
Range of scheduled castes population (Percentages)	Location code number	Name of village
1	2	3
Nil	116583	Jhurk Jhundi
Nil	116590	Milak Nagli
Nil	116592	Saharia Narpat
Nil	116594	Paharpur
Nil	116596	Bhawanipur
Nil	116597	Darshanpur
Nil	116600	Said Ali Ganj Banjaria
Nil	116609	Shikarpur
Nil	116610	Ahmadpur
Nil	116614	Nabiganj
Nil	116616	Karimpur Garbi
Nil	116618	Mangupura
Nil	116619	Sarkari
Nil	116621	Marghati
Nil	116627	Khizarpur
Nil	116628	Milak Afzal Khan
Nil	116642	Kuchaira
Nil	116648	Misri Nagar North
Nil	116864	Hazratpur
Nil	116871	Pasiapura North.
Nil	116874	Saidabad
Nil	116888	Dhanupura
Nil	116889	Milak Mirza Faiyaz
Nil	116897	Sainpur
Nil	116900	Naurangpur
Nil	116901	Milak Hasham
Nil	116905	Milak Yakub Khan
Less than 5	116584	Mutyapura Bajar Patti
Less than 5	116585	Hamirpur
Less than 5	116588	Gagan Nagla
Less than 5	116591	Haunspur
Less than 5	116593	Saharia Daraz
Less than 5	116595	Runwa Nagla
Less than 5	116602	Bhatpura
Less than 5	116604	Nagalia Qasamganj
Less than 5	116606	Surajpur
Less than 5	116608	Lalpur Kalan
Less than 5	116612	Ahmad Nagar Near Faizganj
Less than 5	116615	Parsupura
Less than 5	116624	Pranpur
Less than 5	116630	Hakeemganj
Less than 5	116631	Khaud

A - Scheduled Castes		
Range of scheduled castes population (Percentages)	Location code number	Name of village
1	2	3
Less than 5	116645	Barhpura North
Less than 5	116647	Nawabganj North
Less than 5	116649	Mursaina
Less than 5	116650	Bahadurganj
Less than 5	116866	Paiga
Less than 5	116873	Rehpura
Less than 5	116879	Azim Nagar
Less than 5	116880	Ali Nagar North
Less than 5	116881	Khimotiya Bakhti
Less than 5	116884	Darya Garh
Less than 5	116885	Khursheed Nagar
Less than 5	116886	Dhakka Haji Nagar
Less than 5	116887	Haraita
Less than 5	116893	Nagaliya Aqil
Less than 5	116895	Bahadargarh
Less than 5	116896	Bagrwwa
Less than 5	116898	Nagla Ganesh
Less than 5	116899	Mehndi Nagar North
Less than 5	116902	Kishanpur Panchakki
Less than 5	116904	Shahdara Urf Thunapur
Less than 5	116906	Ahamad Nagar Near Anga
5 - 10	116607	Ishwarpur
5 - 10	116635	Rawanna
5 - 10	116638	Atariya
5 - 10	116640	Imarta
5 - 10	116643	Kumhariya
5 - 10	116865	Benazeerpura Urf Ghatampur
5 - 10	116869	Kesarpur
5 - 10	116870	Kashipur
5 - 10	116872	Ajaipur
5 - 10	116875	Painda Nagar
5 - 10	116877	Jatpura
5 - 10	116878	Davrania North
5 - 10	116883	Khandiya
5 - 10	116892	Ratan Pura North
11 - 20	116586	Kaliya Nagla
11 - 20	116598	Saidnagar Bajar Patti
11 - 20	116603	Singni
11 - 20	116613	Faizganj
11 - 20	116617	Sarawa
11 - 20	116620	Ahmad Nagar Kalan
11 - 20	116622	Surat Singhpur
11 - 20	116625	Bainjna
11 - 20	116629	Milak Abboo Khan
11 - 20	116632	Singan Khera
11 - 20	116639	Bajawala

A - Scheduled Castes		
Range of scheduled castes population (Percentages)	Location code number	Name of village
1	2	3
11 - 20	116646	Mundia
11 - 20	116867	Aanga
11 - 20	116876	Bagarkha
11 - 20	116882	Khimotiya Khera
11 - 20	116890	Kukri Khera
11 - 20	116903	Khaud Pura
21 - 30	116587	Bendu Khera
21 - 30	116589	Nasimganj
21 - 30	116626	Bainjni
21 - 30	116633	Jagatpur
21 - 30	116641	Karanpur
31 - 40	116605	Bijpuri
31 - 40	116611	Ahamdabad
31 - 40	116623	Dalel Nagar
31 - 40	116636	Aliganj Benazeer
31 - 40	116868	Milak Arif
31 - 40	116891	Dilpura
31 - 40	116894	Mohammadpur Shumali
41 - 50	116634	Ahrola
51 - 75	116601	Manakpur Banjaria
51 - 75	116637	Kishanpur Near Atariya
51 - 75	116644	Parchai
76 and above	116599	Bahadurpur

Appendix VII - Village Directory

List of villages according to the proportion of the scheduled castes and the scheduled tribes to the total

District: Rampur(136)

CD Block: Chamraua(0053)

A - Scheduled Castes		
Range of scheduled castes population (Percentages)	Location code number	Name of village
1	2	3
Nil	116909	Tikatganj
Nil	116912	Ahamad Nagar Pahari
Nil	116920	Mohanpur
Nil	116923	Devraniya Sharqi
Nil	116924	Mannu Nagar
Nil	116926	Sainaya Chak
Nil	116934	Kajarhai
Nil	116935	Mutiyaपुर Near Bhot
Nil	116958	Durgu Nagla
Nil	116964	Ahamd Nagar Jagir
Nil	116971	Abbas Nagar
Nil	116975	Lalpur Patti Qadar Khan
Nil	116978	Ahmad Nagar Thaiga
Nil	116979	Milak Inchharam
Nil	116985	Gauharpur
Nil	116986	Rasulpur
Nil	116989	Mehdi Nagar Janoobi
Nil	116995	Hasanpur
Nil	117000	Bisri
Nil	117004	Mandaiyan Jolpur
Nil	117012	Ladauri
Nil	117013	Said Nagar Jonoobi
Nil	117015	Ratanpura Jonoobi
Nil	117017	Naimganj
Nil	117019	Milak Lahwar Ali Khan
Nil	117032	Khajuriya
Less than 5	116910	Chak Shadi Nagar
Less than 5	116911	Bagi
Less than 5	116915	Nawada
Less than 5	116917	Patther Khera
Less than 5	116919	Sainaya Sukh
Less than 5	116921	Kherullahpur
Less than 5	116927	Sainaya Jat
Less than 5	116930	Indri
Less than 5	116932	Lalavpur
Less than 5	116933	Bhot
Less than 5	116942	Bans Nagli
Less than 5	116955	Mamrawwa
Less than 5	116956	Barhpura Sharqi
Less than 5	116957	Juthia
Less than 5	116959	Faizullah Nagar
Less than 5	116960	Shahzad Nagar

A - Scheduled Castes		
Range of scheduled castes population (Percentages)	Location code number	Name of village
1	2	3
Less than 5	116965	Ali Nagar Janoobi
Less than 5	116966	Mandaiyan Shadi
Less than 5	116967	Raipur
Less than 5	116968	Mandaiyan Kallu
Less than 5	116972	Mandaiyan Ramjee
Less than 5	116974	Haji Nagar
Less than 5	116977	Pasiapura Janoobi
Less than 5	116980	Wazir Nagar
Less than 5	116983	Bijaiya
Less than 5	116990	Milak Deori Inayat Rasul Khan
Less than 5	116993	Bisra
Less than 5	116997	Ghanshyampur
Less than 5	116999	Mahmoodpur
Less than 5	117001	Misri Nagar Jonoobi
Less than 5	117003	Milak Sikraul
Less than 5	117005	Bhatpuri
Less than 5	117008	Ladaura Narainpur
Less than 5	117009	Mundiya Khera
Less than 5	117010	Nayagaon
Less than 5	117016	Ahmad Nagar Khera
Less than 5	117018	Raitganj
Less than 5	117020	Lalpur Patti Khurd
Less than 5	117021	Lalpur Patti Kundan
Less than 5	117029	Dinpur
Less than 5	117030	Raja Rampur
Less than 5	117031	Mankara
Less than 5	117033	Haryal
Less than 5	117034	Kalrakh
5 - 10	116907	Mansurpur
5 - 10	116922	Jithaniyan Sharqi
5 - 10	116928	Koyla
5 - 10	116931	Indra
5 - 10	116943	Nagla Bans Nagli
5 - 10	116949	Dabka
5 - 10	116951	Chamrauwa
5 - 10	116954	Naugawan
5 - 10	116981	Punjab Nagar
5 - 10	116984	Milak Nibbi Singh
5 - 10	116996	Bhaiya Nagla
5 - 10	117014	Bhayapura
5 - 10	117026	Mandaiyan Udairaj
5 - 10	117027	Kakrawwa
11 - 20	116908	Aghapur
11 - 20	116914	Milak Badulla
11 - 20	116916	Gazeedpur
11 - 20	116929	Koyli

A - Scheduled Castes		
Range of scheduled castes population (Percentages)	Location code number	Name of village
1	2	3
11 - 20	116940	Kisraul
11 - 20	116941	Rampura
11 - 20	116944	Pipal Gaon
11 - 20	116945	Ahmad Nagar Tarana
11 - 20	116961	Dudai
11 - 20	116962	Tumaria
11 - 20	116963	Magermau
11 - 20	116969	Patti Kalyanpur
11 - 20	116987	Thakur Dwara
11 - 20	116988	Madhauli
11 - 20	116992	Chikna
11 - 20	117011	Bakainiya
11 - 20	117022	Lalpur Patti Saidganj
11 - 20	117023	Pratappur Hardaspur
11 - 20	117024	Fatehpur
11 - 20	117028	Bhandpura
21 - 30	116913	Pahari
21 - 30	116925	Sainaya Ahmad
21 - 30	116936	Paimpur
21 - 30	116939	Karimpur Sharqi
21 - 30	116946	Mominpur Ahmadabad
21 - 30	116947	Chamarpura
21 - 30	116952	Lalu Nagla
21 - 30	116973	Nasrat Nagar
21 - 30	116998	Jaulpur
21 - 30	117002	Sikraul
21 - 30	117006	Mandaiyan Kali
31 - 40	116948	Afzalpur Patti
31 - 40	116991	Chikti Ram Nagar
31 - 40	117025	Daniyapur Shankarpur
41 - 50	116918	Milak Sainaya
41 - 50	117007	Faiz Nagar
51 - 75	116937	Ashokpur
51 - 75	116938	Patti Ashokpur
76 and above	116970	Kalyanpur

Appendix VII - Village Directory

List of villages according to the proportion of the scheduled castes and the scheduled tribes to the

District: Rampur(136)

CD Block: Milak(0054)

A - Scheduled Castes		
Range of scheduled castes population (Percentages)	Location code number	Name of village
1	2	3
Nil	117262	Shivnagar Gangapur (Shivnagar)
Nil	117276	Khanpur Qadim
Nil	117277	Sayeedabad
Nil	117279	Milak Pipalsana
Nil	117281	Abdullah Nagar
Nil	117282	Adil Nagar
Nil	117290	Tumariya
Nil	117300	Dheemri (Dhemri)
Nil	117339	Zamapur
Nil	117382	Atai Nagar
Nil	117383	Mau
Nil	117386	Ahmad Nagar Jiwai
Nil	117388	Sayeed Nagar
Nil	117389	Qamruddin Nagar
Nil	117403	Begamabad Krimcha
Nil	117412	Salawatpur
Nil	117419	Milak Mazboota
Nil	117435	Gajadharpur
Nil	117446	Dhaneli Purbi
Less than 5	117246	Mohammadpur Qadim
Less than 5	117247	Sahu Nagla
Less than 5	117248	Shadi Nagar
Less than 5	117249	Kotra
Less than 5	117251	Harjipur
Less than 5	117253	Patna
Less than 5	117254	Milak Mohd. Bax
Less than 5	117255	Nagli Bhagwant
Less than 5	117258	Swar Khurd (Suar)
Less than 5	117260	Kaga Nagla
Less than 5	117263	Ganga Pur Kadim
Less than 5	117265	Ram Nagaria
Less than 5	117267	Mohammad Nagar Nankar
Less than 5	117269	Dharpur
Less than 5	117270	Girdharpur
Less than 5	117288	Panjawa
Less than 5	117293	Megha Nagla Jadid
Less than 5	117301	Chandpura Jadid
Less than 5	117303	Rustampur
Less than 5	117326	Duli Chandpur
Less than 5	117336	Chichauli
Less than 5	117348	Pepal Sana
Less than 5	117349	Akonda

Appendix VII - Village Directory

List of villages according to the proportion of the scheduled castes and the scheduled tribes to the

District: Rampur(136)

CD Block: Milak(0054)

A - Scheduled Castes		
Range of scheduled castes population (Percentages)	Location code number	Name of village
1	2	3
Less than 5	117361	Chakarpur
Less than 5	117364	Rooppur
Less than 5	117365	Seundra
Less than 5	117369	Mandaiyan Saindoli
Less than 5	117371	Megha Nagla Qadim
Less than 5	117373	Ahmedabad
Less than 5	117376	Brijpur
Less than 5	117378	Jadonpur
Less than 5	117380	Menhdipur
Less than 5	117396	Loha Patti Bhola Nath
Less than 5	117423	Mirzapur Param
Less than 5	117430	Duvawat
Less than 5	117432	Kripya Happoo
Less than 5	117438	Zalif Nagla
5 - 10	117245	Chakia Hayat Nagar
5 - 10	117261	Simaria
5 - 10	117278	Mada Nagla
5 - 10	117289	Gadhiya Hinga Nagla
5 - 10	117295	Bhaunrka
5 - 10	117323	Simra
5 - 10	117328	Gularia Bhat
5 - 10	117333	Gahluiya
5 - 10	117355	Gangapur Jadid
5 - 10	117370	Lakhna Khera
5 - 10	117375	Dhamora
5 - 10	117377	Kamora
5 - 10	117440	Dharampura
11 - 20	117250	Bara Khas
11 - 20	117268	Rehsaina
11 - 20	117272	Pipalya Raizada
11 - 20	117273	Lakhimpur Bhika
11 - 20	117274	Narkhera
11 - 20	117275	Nipania
11 - 20	117284	Udaipur Jagir
11 - 20	117285	Jiwai Jadid
11 - 20	117286	Khanpur Jadid
11 - 20	117298	Hurmat Nagar
11 - 20	117299	Manona
11 - 20	117304	Chainpur
11 - 20	117305	Gadhiya Harsu Nagla
11 - 20	117307	Qaziapura
11 - 20	117308	Barhpura

Appendix VII - Village Directory

List of villages according to the proportion of the scheduled castes and the scheduled tribes to the

District: Rampur(136)

CD Block: Milak(0054)

A - Scheduled Castes		
Range of scheduled castes population (Percentages)	Location code number	Name of village
1	2	3
11 - 20	117316	Silai Baragaon (Silai)
11 - 20	117318	Inayatpur
11 - 20	117321	Kalyanpur
11 - 20	117324	Jagdishpur
11 - 20	117332	Rajpura
11 - 20	117335	Sirsa
11 - 20	117341	Sirra
11 - 20	117342	Adpur
11 - 20	117346	Ainjan Khera
11 - 20	117347	Jagannathpur
11 - 20	117353	Khata Chintaman
11 - 20	117356	Nagla Udai
11 - 20	117362	Baknauri
11 - 20	117367	Jhunaiya
11 - 20	117372	Nankar
11 - 20	117379	Duganpur
11 - 20	117384	Puraina
11 - 20	117387	Niamat Nagar
11 - 20	117390	Ainchora
11 - 20	117406	Khutia
11 - 20	117417	Karinga
11 - 20	117427	Nauraha
11 - 20	117434	Bara Gajeja
11 - 20	117436	Mohd. Pur Jadid
11 - 20	117443	Behta
11 - 20	117444	Bhainsori
21 - 30	117252	Mirzapur Chakarpur
21 - 30	117259	Janu Nagar
21 - 30	117271	Mubarakpur
21 - 30	117280	Dhalliya
21 - 30	117283	Mundi
21 - 30	117287	Hinga Nagla
21 - 30	117292	Sunar Khera
21 - 30	117294	Ras Dandia
21 - 30	117296	Bhaunrki
21 - 30	117311	Hardaspur
21 - 30	117313	Deori Khurd
21 - 30	117315	Mujhiana
21 - 30	117317	Kewalpur
21 - 30	117319	Bhojipura
21 - 30	117325	Sihari
21 - 30	117329	Bakenia Bhat (Bakenabhat)

Appendix VII - Village Directory

List of villages according to the proportion of the scheduled castes and the scheduled tribes to the

District: Rampur(136)

CD Block: Milak(0054)

A - Scheduled Castes		
Range of scheduled castes population (Percentages)	Location code number	Name of village
1	2	3
21 - 30	117337	Singra
21 - 30	117338	Lakhimpur Bishnu
21 - 30	117340	Dhaneli Uttari
21 - 30	117343	Maini
21 - 30	117345	Balbhadrapur
21 - 30	117350	Saindoli
21 - 30	117354	Shyampur
21 - 30	117358	Tirah
21 - 30	117360	Chandpura Qadim
21 - 30	117363	Lodhipur
21 - 30	117366	Jasmoli
21 - 30	117394	Larhpur
21 - 30	117401	Ahmad Nagar Kundanpur
21 - 30	117407	Khuda Nagar
21 - 30	117408	Patia
21 - 30	117437	Keorar
21 - 30	117439	Nawadia
21 - 30	117445	Nisvi
31 - 40	117257	Suhag Nagla
31 - 40	117291	Halu Nagar
31 - 40	117306	Harsu Nagla
31 - 40	117309	Hardua
31 - 40	117314	Kapneri
31 - 40	117327	Khamria
31 - 40	117334	Aimi
31 - 40	117352	Jafrabad
31 - 40	117368	Baboora
31 - 40	117381	Ram Nagar
31 - 40	117391	Krimcha
31 - 40	117398	Ashokpur
31 - 40	117402	Rehpura
31 - 40	117425	Param
31 - 40	117429	Harraiya
41 - 50	117297	Patti Basantpur
41 - 50	117302	Gulamganj
41 - 50	117310	Purnapur
41 - 50	117320	Himmatganj
41 - 50	117322	Devri Buzurg
41 - 50	117344	Pashu Pura
41 - 50	117351	Jeohra
41 - 50	117374	Paighamberpur
41 - 50	117393	Bhaunakpur

Appendix VII - Village Directory

List of villages according to the proportion of the scheduled castes and the scheduled tribes to the

District: Rampur(136)

CD Block: Milak(0054)

A - Scheduled Castes		
Range of scheduled castes population (Percentages)	Location code number	Name of village
1	2	3
41 - 50	117409	Dhanaura
41 - 50	117422	Thiria
41 - 50	117428	Shahzad Nagar
41 - 50	117431	Kripya Panday
51 - 75	117264	Faiznagar
51 - 75	117266	Khempur
51 - 75	117312	Jagatpur
51 - 75	117330	Rathaunda
51 - 75	117331	Puraina Jadid
51 - 75	117357	Aghapur
51 - 75	117385	Jiwai Qadim
51 - 75	117397	Loha Patti Bhagirath
51 - 75	117399	Baqarabad
51 - 75	117400	Pipla Shivrinar
51 - 75	117404	Karimganj
51 - 75	117405	Mohd Nagar Khutia
51 - 75	117410	Purainia Khurd
51 - 75	117411	Purainia Kalan
51 - 75	117415	Behtra
51 - 75	117418	Vikrampur
51 - 75	117420	Tarwwa
76 and above	117392	Tajpur
76 and above	117395	Bagamabad Ashokpur
76 and above	117413	Pranpura
76 and above	117414	Calcutta
76 and above	117416	Milak Baqar Ali
76 and above	117421	Nawwa Nagla
76 and above	117424	Jatpura
76 and above	117433	Gajeja

Appendix VII - Village Directory

List of villages according to the proportion of the scheduled castes and the scheduled tribes to the total

District: Rampur(136)

CD Block: Shahabad(0055)

A - Scheduled Castes		
Range of scheduled castes population (Percentages)	Location code number	Name of village
1	2	3
Nil	117037	Tajpur Lakhan
Nil	117039	Saddiq Nagar
Nil	117047	Bichpuri Lalji
Nil	117067	Pipliya Bhoj
Nil	117081	Fakeerganj Urf Ghosi Pura
Nil	117086	Surajpur
Nil	117088	Nadana
Nil	117089	Bhawrka
Nil	117095	Narkheri
Nil	117101	Husainganj Near Madarpur
Nil	117105	Kamalpur
Nil	117107	Jamalpur
Nil	117111	Milak Faizullanagar
Nil	117112	Madyan Dholsar
Nil	117115	Mukutpur Kashi
Nil	117123	Madyan Gor
Nil	117127	Devi Pura
Nil	117132	Kareemganj
Nil	117154	Madyan Budhpur
Nil	117158	Mansoorpur
Nil	117163	Kakrouwa
Nil	117164	Milak Qazi
Nil	117183	Beerpur
Nil	117190	Pachtaur
Nil	117205	Gahni
Nil	117207	Rustamnagar
Nil	117218	Ravanipatti Jawahar
Nil	117234	Revri Khurd
Nil	117237	Shahadra
Less than 5	117038	Chhitauni
Less than 5	117049	Bisauli
Less than 5	117051	Chakferi
Less than 5	117054	Chandpur Kalan
Less than 5	117059	Bhajanpur
Less than 5	117063	Mohammad Nagar
Less than 5	117064	Madyan Jhau
Less than 5	117068	Chaukoni
Less than 5	117069	Sarai Imam
Less than 5	117073	Kesarpur Near Raipur
Less than 5	117074	Kishanpur
Less than 5	117078	Nankar
Less than 5	117079	Thiria Salehpur

Appendix VII - Village Directory

List of villages according to the proportion of the scheduled castes and the scheduled tribes to the total

District: Rampur(136)

CD Block: Shahabad(0055)

A - Scheduled Castes		
Range of scheduled castes population (Percentages)	Location code number	Name of village
1	2	3
Less than 5	117090	Bharwki Qadim
Less than 5	117091	Patariya
Less than 5	117092	Nadnou
Less than 5	117100	Sahvia Kalan
Less than 5	117102	Madarpur
Less than 5	117116	Miyaganj
Less than 5	117124	Mohammadganj
Less than 5	117126	Rooppur
Less than 5	117133	Madyan Bade
Less than 5	117134	Kesarpur Near Karemganj
Less than 5	117142	Nawabpura
Less than 5	117143	Laskarganj
Less than 5	117146	Bichpuri Sangrampur
Less than 5	117155	Asalatpur
Less than 5	117157	Pipal Wala
Less than 5	117160	Dhakuriya
Less than 5	117169	Bhagwantpur
Less than 5	117171	Bamanpuri
Less than 5	117172	Jahidpur
Less than 5	117201	Yusuf Nagar
5 - 10	117042	Sarai Mahesh
5 - 10	117045	Saifni
5 - 10	117061	Sagarpur
5 - 10	117062	Lalwara
5 - 10	117077	Gosampur
5 - 10	117085	Patwai
5 - 10	117087	Soopa
5 - 10	117099	Nawabnagar Near Patwai
5 - 10	117119	Kashav Nagla
5 - 10	117121	Jaitoli
5 - 10	117130	Mittarpur Ahraula
5 - 10	117135	Barkhera
5 - 10	117165	Talibabad
5 - 10	117173	Rustampur
5 - 10	117206	Thiria Jadid
5 - 10	117216	Bhagwatipur
5 - 10	117223	Shekhupura
11 - 20	117053	Jatpura
11 - 20	117055	Chamra
11 - 20	117056	Chand Pura Khurd
11 - 20	117057	Bairua
11 - 20	117058	Majhra

Appendix VII - Village Directory

List of villages according to the proportion of the scheduled castes and the scheduled tribes to the total

District: Rampur(136)

CD Block: Shahabad(0055)

A - Scheduled Castes		
Range of scheduled castes population (Percentages)	Location code number	Name of village
1	2	3
11 - 20	117071	Ravana
11 - 20	117076	Khirka
11 - 20	117080	Govindpura
11 - 20	117082	Nababganj
11 - 20	117094	Niswa
11 - 20	117108	Janakpur
11 - 20	117113	Telipura
11 - 20	117114	Chamraul
11 - 20	117118	Naviganj Qadim
11 - 20	117125	Ahmadganj Urf Mukutpur
11 - 20	117137	Chakarpur Qadim
11 - 20	117144	Turkhera
11 - 20	117153	Budhpur
11 - 20	117179	Bandar
11 - 20	117182	Chakarpur Bhur
11 - 20	117193	Bhurasi
11 - 20	117214	Gadmarpatti Moti Singh
11 - 20	117217	Ahmadnagar Near Bhagwatipur
11 - 20	117225	Anwa
11 - 20	117227	Mamoorpur Barhauili
11 - 20	117228	Suhawa
11 - 20	117235	Paighupura
11 - 20	117236	Udaipur Jagir
11 - 20	117238	Koop
11 - 20	117244	Gangapur Sharkee
21 - 30	117041	Lahtaura
21 - 30	117046	Madhupuri
21 - 30	117052	Dharpur
21 - 30	117066	Kharsol
21 - 30	117072	Raipur
21 - 30	117104	Mathurapur
21 - 30	117128	Bara Gaon
21 - 30	117147	Matwali
21 - 30	117151	Dholsar
21 - 30	117156	Revri Kalan
21 - 30	117176	Bharatpur
21 - 30	117178	Maheva
21 - 30	117184	Khanupura
21 - 30	117191	Ossi
21 - 30	117192	Sarkara
21 - 30	117195	Shahpur Dev
21 - 30	117220	Dharpur

Appendix VII - Village Directory

List of villages according to the proportion of the scheduled castes and the scheduled tribes to the total

District: Rampur(136)

CD Block: Shahabad(0055)

A - Scheduled Castes		
Range of scheduled castes population (Percentages)	Location code number	Name of village
1	2	3
31 - 40	117040	Karanpur
31 - 40	117050	Balpura
31 - 40	117065	Alafganj
31 - 40	117093	Niswi
31 - 40	117097	Rajaura
31 - 40	117122	Madyan Tuls
31 - 40	117131	Naimganj
31 - 40	117140	Himmatpur
31 - 40	117145	Meerapur
31 - 40	117152	Kira
31 - 40	117162	Bichpuri Shukal
31 - 40	117177	Galpura
31 - 40	117181	Nand Gaon
31 - 40	117185	Rampura
31 - 40	117189	Parauta
31 - 40	117198	Khera
31 - 40	117200	Khandeli
31 - 40	117202	Madhukar
31 - 40	117210	Dhakia
31 - 40	117219	Narenderpur
31 - 40	117243	Bhopatpur
41 - 50	117043	Daniyapur
41 - 50	117070	Patti Fazalbad
41 - 50	117098	Doharia
41 - 50	117109	Boodpur
41 - 50	117117	Diviya Nagla
41 - 50	117180	Chatarpur
41 - 50	117187	Uncha Gaon
41 - 50	117194	Karaiithi
41 - 50	117209	Khangipura
41 - 50	117215	Ravanipatti Uda
41 - 50	117231	Nabiganj Jadid
51 - 75	117048	Dhanaura
51 - 75	117083	Sona
51 - 75	117096	Narkhera
51 - 75	117103	Palpura
51 - 75	117106	Sahvia Khurd
51 - 75	117110	Husainganj Near Janakpur
51 - 75	117129	Dhuryai
51 - 75	117136	Jai Doli
51 - 75	117138	Gulria Kalan
51 - 75	117139	Pasupura

Appendix VII - Village Directory

List of villages according to the proportion of the scheduled castes and the scheduled tribes to the total

District: Rampur(136)

CD Block: Shahabad(0055)

A - Scheduled Castes		
Range of scheduled castes population (Percentages)	Location code number	Name of village
1	2	3
51 - 75	117166	Mahunagar
51 - 75	117168	Chandpura Salis
51 - 75	117174	Gujraila
51 - 75	117196	Rasulpur
51 - 75	117197	Paigambarpur
51 - 75	117199	Chakasi
51 - 75	117203	Lodhipur
51 - 75	117211	Nadarganj
51 - 75	117213	Gadmarpatti Teeka Singh
51 - 75	117221	Motipura
51 - 75	117222	Jagesar
51 - 75	117224	Tanda
51 - 75	117226	Bhorki Jadid
51 - 75	117232	Isha Khera
76 and above	117044	Tajpur Behta
76 and above	117148	Sujatganj
76 and above	117150	Pohappur
76 and above	117167	Milak Turkhera
76 and above	117170	Milak Gulam Ali
76 and above	117186	Mohlia
76 and above	117212	Nasrat Nagar

Appendix VII - Village Directory

List of villages according to the proportion of the scheduled castes and the scheduled tribes to the total

District: Rampur(136)

CD Block: Suar(0050)

B - Scheduled Tribes		
Range of scheduled tribes population (percentages)	Location code number	Name of village
1	2	3
Nil	116282	Patti Kalan
Nil	116283	Milk Naukhrud Suar
Nil	116284	Hasanpur North
Nil	116285	Shekhupura
Nil	116286	Kishanpur Molagarh
Nil	116287	Larpur Semra
Nil	116288	Karimpur
Nil	116289	Semra Larpur
Nil	116290	Dharmpur North
Nil	116291	Maharajpur
Nil	116292	Manpur North
Nil	116293	Khushalpur
Nil	116294	Chaupura
Nil	116295	Bhoobra Ehatmali
Nil	116296	Bhoobra Mustahkam
Nil	116297	Milak Khaul
Nil	116298	Khaul Kalan
Nil	116299	Bijar Khata
Nil	116300	Gagan Nagli
Nil	116301	Gular Peepalsana
Nil	116302	Khanpur North
Nil	116303	Nankar Rani
Nil	116304	Loharra Inayat Ganj
Nil	116305	Shiv Nagar Lohari
Nil	116306	Lohari
Nil	116307	Shikarpur
Nil	116308	Nayagaon Najibabad
Nil	116309	Khera Parsal
Nil	116310	Navabganj Parsal
Nil	116311	Arsal Parsal
Nil	116312	Fajalpur Near Puswara
Nil	116313	Puswara
Nil	116314	Ahmadnagar Near Bhagwant Nagar
Nil	116315	Kesonagli Suar
Nil	116316	Gaddi Nagli
Nil	116317	Hushenganj Gaddi Nagli
Nil	116318	Padpuri Swar
Nil	116319	Rustamnagar Raipur
Nil	116320	Gobindpura Near Raipur
Nil	116321	Raipur
Nil	116322	Bhagwant Nagar
Nil	116323	Doondawala Ehatmali

Appendix VII - Village Directory

List of villages according to the proportion of the scheduled castes and the scheduled tribes to the total

District: Rampur(136)

CD Block: Suar(0050)

B - Scheduled Tribes		
Range of scheduled tribes population (percentages)	Location code number	Name of village
1	2	3
Nil	116324	Doondawala Mustakam
Nil	116325	Narpat Nagar
Nil	116326	Bodhi Daryal
Nil	116327	Zamin Ganj
Nil	116328	Alinagar Jagir
Nil	116329	Alinagar North
Nil	116330	Chak Hardaspur
Nil	116331	Mohabbatnagar Suar
Nil	116332	Mirzapur Suar
Nil	116333	Nawab Nagar Near Padpuri
Nil	116334	Ratanpura
Nil	116335	Jahangirpur
Nil	116336	Milak Mohammad Shah Khan
Nil	116337	Milak Dundi
Nil	116338	Jalaf Nagla
Nil	116339	Fazalpur Near Dhanauri
Nil	116340	Dhanauri
Nil	116341	Madhu Pura
Nil	116342	Rustam Nagar Chhaparra
Nil	116343	Chhaparra
Nil	116344	Dhanaura
Nil	116345	Aglaga
Nil	116346	Saidnagar Ashlatpura
Nil	116347	Mukram Pur
Nil	116348	Lakhmi Pur
Nil	116349	Larpur Bathuwa Khera
Nil	116350	Asalat Pur
Nil	116351	Shiv Nagar Asalatpur
Nil	116352	Mahuwa Khera Suar
Nil	116353	Dhanpur Near Shahdara
Nil	116354	Shahdara Dhanpur
Nil	116355	Milak Kazi
Nil	116356	Samodiya
Nil	116357	Milak Asad Khan
Nil	116358	Milak Gulam Khan
Nil	116359	Bathua Khera
Nil	116360	Imratpur
Nil	116361	Khardiya
Nil	116362	Azim Nagar
Nil	116363	Sonakpur
Nil	116364	Rasoolpur Faridpur
Nil	116365	Pasiapura

Appendix VII - Village Directory

List of villages according to the proportion of the scheduled castes and the scheduled tribes to the total

District: Rampur(136)

CD Block: Suar(0050)

B - Scheduled Tribes		
Range of scheduled tribes population (percentages)	Location code number	Name of village
1	2	3
Nil	116366	Chandpur
Nil	116367	Khempur
Nil	116368	Madyan Bhajjan
Nil	116369	Shivpuri
Nil	116370	Paigambarpur
Nil	116371	Rajpura Suar
Nil	116372	Gammanpura
Nil	116373	Prithi Nagar
Nil	116374	Harnagla
Nil	116375	Malhpura
Nil	116376	Shahdara Bhoot
Nil	116377	Hardashpur Kotra
Nil	116378	Shadinagar Hardashpur
Nil	116379	Imarti
Nil	116380	Bhotbaqqal
Nil	116381	Khera Tanda
Nil	116382	Dhokpuri Tanda
Nil	116383	Mustfabad Dhokpuri
Nil	116384	Chhattarpur
Nil	116385	Salwenagar
Nil	116386	Mirapur Mirganj
Nil	116387	Milak Tajkhan
Nil	116388	Milak Bhoore Khan
Nil	116390	Gajupura
Nil	116391	Hamirpur
Nil	116392	Koyli
Nil	116393	Imartarai
Nil	116394	Amirkhan Ka Majra
Nil	116395	Abbasnagar Suar
Nil	116396	Andkhera
Nil	116397	Mustfabad Khurd
Nil	116398	Rajanagar
Nil	116399	Nabiganj Near Bathuwa Khera
Nil	116400	Bizra
Nil	116401	Kunwarpur Nankar
Nil	116402	Burhanpur
Nil	116403	Bagi
Nil	116404	Gobindpura Near Padampur
Nil	116405	Parsipura
Nil	116406	Saidnagar Mundia
Nil	116408	Shadinagar Sakatpura
Nil	116409	Sakatpura

Appendix VII - Village Directory

List of villages according to the proportion of the scheduled castes and the scheduled tribes to the total

District: Rampur(136)

CD Block: Suar(0050)

B - Scheduled Tribes		
Range of scheduled tribes population (percentages)	Location code number	Name of village
1	2	3
Nil	116410	Tahkalan
Nil	116411	Nawabnagar Tah
Nil	116412	Dilari
Nil	116413	Mustfabad Kalan
Nil	116414	Shadinagar Hazira
Nil	116415	Milak Khanam
Nil	116416	Mehndi Nagar
Nil	116417	Bamna
Nil	116418	Daranagar
Nil	116419	Milak Malgaon
Nil	116420	Saidnagar Urf Madyanpuse
Nil	116421	Shahzadnagar
Nil	116422	Manullapur
Nil	116423	Sarkari
Nil	116424	Hasminagar
Nil	116425	Lodhipur Gulriya
Nil	116426	Kumharia Kalan
Nil	116427	Hasanpur Sharki
Nil	116428	Suarkhurd
Nil	116429	Saidulla Nagar
Nil	116430	Kumria Khurd
Nil	116431	Ismail Nagar
Nil	116432	Bihari Nagar
Nil	116433	Ahmad Nagar Near Ismailnagar
Nil	116434	Mat Khera
Nil	116453	Khudaganj
Nil	116454	Maniganj Peepli
Nil	116455	Peepli
Nil	116456	Husainganj
Nil	116457	Ahemadnagar Near Padmpur
Nil	116458	Kunwarpur Near Padmpur
Nil	116459	Noorpur Huזורpur
Nil	116460	Kalyanpur
Nil	116461	Tanda Goli
Nil	116462	Darbnmagar
Nil	116463	Kharak rupa
Nil	116464	Milak Mohammad Navi
Nil	116465	Padmpur
Nil	116471	Rajpura Tanda
Nil	116472	Ahmadabad Urf Telipura
Nil	116473	Chaukhandi
Nil	116474	Jamal Ganj

Appendix VII - Village Directory

List of villages according to the proportion of the scheduled castes and the scheduled tribes to the total

District: Rampur(136)

CD Block: Suar(0050)

B - Scheduled Tribes		
Range of scheduled tribes population (percentages)	Location code number	Name of village
1	2	3
Nil	116475	Surajpur
Nil	116476	Ahmad Nagar Urf Mandyan Mohamm
Nil	116477	Loharri Tanda
Nil	116478	Bhati Khera
Nil	116479	Shamsabad Khabaria
Nil	116480	Akbarabad
Nil	116481	Nayagaon Near Akbarabad
Nil	116482	Imarta Near Akbarabad
Nil	116483	Khandi Khera
Nil	116484	Kundesera
Nil	116485	Parvatpur
Nil	116486	Rampur Dhamman
Nil	116487	Mohabbat Nagar Kundesra
Nil	116488	Kundeser
Nil	116489	Lodipur Nayak
Nil	116490	Dariyal Musthkam
Nil	116491	Dariyal Ehatmali
Nil	116492	Chak Gajraula
Nil	116494	Rafatpur
Nil	116495	Ratua Nagla
Nil	116496	Chandupura Sheikampur
Nil	116497	Hakimganj
Nil	116498	Chandu Puri
Nil	116499	Sarakthal
Nil	116501	Chak Sarakthal
Nil	116502	Lalpur
Nil	116503	Dhakupura
Nil	116506	Kaithola
Nil	116507	Mukutpur
Nil	116508	Lamba Khera
Nil	116510	Mevla Kalan
Nil	116511	Mavla Dharoo
Nil	116512	Mundiya Rasoolpur
Nil	116513	Bhau Pura
Nil	116514	Chak Kundeseri
Nil	116516	Seerka Patti Kundesra
Nil	116517	Serka Patti Roopapur
Nil	116519	Nagalia
Nil	116520	Bhola Nagla
Nil	116521	Kishanpur Doola Nagla
Nil	116522	Allahpur
Nil	116523	Milak Khanpur

Appendix VII - Village Directory

List of villages according to the proportion of the scheduled castes and the scheduled tribes to the total

District: Rampur(136)

CD Block: Suar(0050)

B - Scheduled Tribes		
Range of scheduled tribes population (percentages)	Location code number	Name of village
1	2	3
Nil	116524	Chak Khardia
Nil	116525	Roopa Pur
Nil	116526	Pipli Nayak
Nil	116527	Jat Pura
Nil	116528	Narainpur
Nil	116530	Mawana
Nil	116531	Sithla
Nil	116533	Ghosipura
Nil	116534	Larpur Bibi
Nil	116535	Milak Mughla
Nil	116536	Parsupura
Nil	116537	Chak Larpur
Nil	116538	Devipura
Nil	116539	Renka Nagla
Nil	116540	Dharampur Garbi
Nil	116541	Khanpur Garbi
Nil	116542	Khera Gajroula
Nil	116544	Gajraula
Nil	116545	Ramnagar Latifpur
Nil	116546	Lakhaman Nagla
Nil	116547	Khajuwa Khera
Nil	116549	Kasiya Kunda
Nil	116550	Kar Khera
Nil	116551	Kar Kheri
Nil	116552	Kesho Nagli Tanda
Nil	116553	Bahadur Ka Mazra
Nil	116554	Badli
Nil	116557	Manpur Chapat
Nil	116558	Abbas Nagar Tanda
Nil	116559	Dhakka Naglia
Nil	116560	Sikandrabad
Nil	116561	Jalpur
Nil	116562	Chakzeem
Nil	116563	Dhiraj Nagar
Nil	116564	Mohabbatganj Tanda
Nil	116565	Abbaspur
Nil	116566	Sahria Jawahar
Nil	116568	Nawab Nagar Tanda
Nil	116569	Faijulla Nagar
Nil	116570	Mandwa Hashanpur
Nil	116571	Milak Hafij Balli
Nil	116572	Shahpura

Appendix VII - Village Directory

List of villages according to the proportion of the scheduled castes and the scheduled tribes to the total

District: Rampur(136)

CD Block: Suar(0050)

B - Scheduled Tribes		
Range of scheduled tribes population (percentages)	Location code number	Name of village
1	2	3
Nil	116573	Toripura
Nil	116574	Malgosha
Nil	116576	Sayeednagar Tanda
Nil	116577	Sentakhera
Nil	116578	Dhanupura
Nil	116579	Chhitria Jageer
Nil	116580	Sahriya Lakkha
Nil	116581	Sihora
Nil	116582	Mahua Khera Tanda
Less than 5	116407	Mundia Saidnagar
Less than 5	116555	Sandu Kamajra

Appendix VII - Village Directory

List of villages according to the proportion of the scheduled castes and the scheduled tribes to the total population by ranges.

District: Rampur(136)

CD Block: Bilaspur(0051)

B - Scheduled Tribes		
Range of scheduled tribes population (percentages)	Location code number	Name of village
1	2	3
Nil	116435	Nasrat Nagar
Nil	116436	Paharpur Bilaspur
Nil	116437	Mirapur Bilaspur
Nil	116438	Hayat Nagar
Nil	116439	Alinagar Tah
Nil	116440	Pipalia Jatt
Nil	116441	Mustafabad Taklabad
Nil	116442	Noorpur
Nil	116443	Jithania Jagir
Nil	116444	Mohammad Nagar
Nil	116445	Mahoo Nagar
Nil	116446	Mirzapur Bilaspur
Nil	116447	Shafayat Nagar
Nil	116448	Bairam Nagar
Nil	116449	Hasanpur Bilaspur
Nil	116450	Padpuri Near Kalyanpur
Nil	116451	Nankarain
Nil	116452	Nar Khera
Nil	116651	Chandela
Nil	116652	Pasiya Pura
Nil	116653	Manu Nagar
Nil	116654	Bosena
Nil	116655	And Khera
Nil	116656	Nawab Ganj
Nil	116657	And Kheri
Nil	116658	Pipalia Naw
Nil	116659	Mehdipur
Nil	116660	Chak Pheri
Nil	116661	Khamri
Nil	116662	Hamidabad
Nil	116663	Gularia Tuela
Nil	116664	Bair Khera
Nil	116665	Bair Kheri Faizabad
Nil	116666	Qadriganj
Nil	116667	Qasamganj
Nil	116668	Sihariya
Nil	116669	Gaganpur
Nil	116670	Sihore

Appendix VII - Village Directory

List of villages according to the proportion of the scheduled castes and the scheduled tribes to the total population by ranges.

District: Rampur(136)

CD Block: Bilaspur(0051)

B - Scheduled Tribes		
Range of scheduled tribes population (percentages)	Location code number	Name of village
Nil	116671	Hamid Nagar
Nil	116672	Parbat Bans
Nil	116673	Shivnagar Near Ramnagar
Nil	116674	Ratan Pura
Nil	116675	Sikraura
Nil	116676	Bishnpur Jagir
Nil	116677	Ramnagar
Nil	116678	Chandayan
Nil	116679	Manihar Khera
Nil	116681	Bharatpur
Nil	116682	Inderpur
Nil	116683	Kaushalganj
Nil	116684	Temra
Nil	116686	Sihora
Nil	116687	Shri Nagar
Nil	116688	Lalpur
Nil	116689	Kota Ali Nagar
Nil	116691	Dhuryai
Nil	116692	Baradari
Nil	116694	Chandpur
Nil	116695	Sua Nagla
Nil	116696	Bachhyai
Nil	116697	Phoolpur
Nil	116698	Beehat
Nil	116699	Hazaratpur
Nil	116700	Bidhwa Nagla
Nil	116701	Manpur Ojha
Nil	116702	Phul Sungha
Nil	116703	Phul Sunghi
Nil	116704	Saktuwa
Nil	116705	Dhaki
Nil	116706	Beebra
Nil	116707	Bijli
Nil	116708	Khata
Nil	116709	Mangadpur
Nil	116710	Aqilpur
Nil	116711	Gulalpur
Nil	116712	Ahamdabad
Nil	116713	Rawana Kannu

Appendix VII - Village Directory

List of villages according to the proportion of the scheduled castes and the scheduled tribes to the total population by ranges.

District: Rampur(136)

CD Block: Bilaspur(0051)

B - Scheduled Tribes		
Range of scheduled tribes population (percentages)	Location code number	Name of village
Nil	116716	Rawana Lala Urf Bishanpuri
Nil	116717	Paipura
Nil	116718	Milak Mafi Pai Pura
Nil	116719	Gularia Beejla
Nil	116720	Shiv Nagar Near Gularia
Nil	116721	Hayat Nagar Godhi
Nil	116722	Godhi
Nil	116723	Rampura Bujurg
Nil	116724	Dalki
Nil	116725	Malki Kamalpur
Nil	116726	Rustampur
Nil	116727	Jamnapur
Nil	116728	Rawana Ghasi
Nil	116729	Mushrrafganj
Nil	116730	Gangapur Khurd
Nil	116731	Alwa Nagla
Nil	116732	Bholapur Qadim
Nil	116733	Sardharpur
Nil	116734	Sarai Qadim
Nil	116735	Chandwa Nagla
Nil	116736	Husainganj
Nil	116737	Dhavni Bujurg
Nil	116738	Raipur
Nil	116739	Sitora
Nil	116740	Lakhmipur
Nil	116741	Nayagaon
Nil	116742	Dhanaura
Nil	116743	Nagaria Khurd
Nil	116744	Alinagar Kota
Nil	116745	Bhainsia Jwalapur
Nil	116746	Rafatpur
Nil	116747	Umri
Nil	116748	Pipalia Mehto
Nil	116749	Gujraila
Nil	116750	Mubarkpur
Nil	116751	Paigambarpur
Nil	116752	Rasula
Nil	116753	Hiran Khera
Nil	116754	Dandia Nyamat Ganj

Appendix VII - Village Directory

List of villages according to the proportion of the scheduled castes and the scheduled tribes to the total population by ranges.

District: Rampur(136)

CD Block: Bilaspur(0051)

B - Scheduled Tribes		
Range of scheduled tribes population (percentages)	Location code number	Name of village
Nil	116757	Siras Khera
Nil	116758	Doharia
Nil	116759	Debi Pura
Nil	116760	Begamabad
Nil	116761	Sainjna
Nil	116762	Mohammadpur Urf Biskharia
Nil	116763	Bans Khera
Nil	116764	Peepalsana
Nil	116765	Choukoni
Nil	116766	Khempur
Nil	116767	Faizganj
Nil	116768	Bhuk Saura
Nil	116769	Salehpur
Nil	116770	Sujatganj Khera
Nil	116771	Amberpur
Nil	116772	Kachnal
Nil	116774	Gada
Nil	116775	Mundia Khurd
Nil	116776	Khubia Nagla
Nil	116777	Tah Khurd
Nil	116778	Alipur Thaka
Nil	116779	Hafiz Nagar
Nil	116780	Nar Kheri
Nil	116781	Gadaia Nasimganj
Nil	116782	Bhogpur
Nil	116783	Harraiya Khurd
Nil	116784	Khaudalpur
Nil	116785	Kuan Khera
Nil	116786	Parewa
Nil	116787	Pipalia Gopal
Nil	116788	Mukrabpur
Nil	116789	Ram Nagaria
Nil	116790	Nagaria Kalan
Nil	116791	Durjanpur
Nil	116793	Fazilpur
Nil	116794	Bahapur Gangapur
Nil	116795	Kurthia
Nil	116796	Dhawani Hasanpur
Nil	116797	Kuiya

Appendix VII - Village Directory

List of villages according to the proportion of the scheduled castes and the scheduled tribes to the total population by ranges.

District: Rampur(136)

CD Block: Bilaspur(0051)

B - Scheduled Tribes		
Range of scheduled tribes population (percentages)	Location code number	Name of village
Nil	116798	Tal Mahawar
Nil	116799	Milak Mundi
Nil	116800	Sadra Khera
Nil	116801	Mulla Khera
Nil	116802	Pazaw Nagar
Nil	116803	Mahesh Pura
Nil	116804	Khunta Khera
Nil	116805	Mundia Near Mankara
Nil	116806	Kalyanpur
Nil	116807	Sankara
Nil	116808	Mankara
Nil	116809	Pajawa
Nil	116810	Bhatpura Taran
Nil	116811	Bidhau
Nil	116812	Gajraula
Nil	116813	Bidhpura
Nil	116814	Lala Nagla
Nil	116815	Bhatpura Chakaryan
Nil	116816	Pipalia Ahla
Nil	116817	Shamshabad
Nil	116818	Anwaria Talibabad
Nil	116819	Kotal Khera
Nil	116821	Harraiya Kalan
Nil	116822	Gangapur Kalan
Nil	116823	Kamuwa Nagla
Nil	116824	Kazamganj
Nil	116826	Pipalia Misra
Nil	116827	Pajaiya
Nil	116828	Mundia Kalan
Nil	116829	Sujanpur
Nil	116830	Dankari
Nil	116831	Dankara
Nil	116832	Prithvipur Urf Chiriya Khera
Nil	116833	Udaipur
Nil	116834	Malan Khera
Nil	116835	Bedpur
Nil	116837	Ahraula Kadem
Nil	116838	Mahtosh
Nil	116839	Bahadarganj

Appendix VII - Village Directory

List of villages according to the proportion of the scheduled castes and the scheduled tribes to the total population by ranges.

District: Rampur(136)

CD Block: Bilaspur(0051)

B - Scheduled Tribes		
Range of scheduled tribes population (percentages)	Location code number	Name of village
Nil	116840	Ahro Zadid
Nil	116841	Karsauli
Nil	116842	Tehri Khwaja
Nil	116843	Bal Khera
Nil	116844	Khandia
Nil	116845	Bamanpura
Nil	116846	Padpuri Neer Bamanpura
Nil	116847	Bholapur Jadid
Nil	116848	Mansurpur
Nil	116849	Ishwarpur
Nil	116850	Sisauna Zadid
Nil	116851	Itanga Bairam Nagar
Nil	116852	Panwaria
Nil	116853	Khajuria Khurd
Nil	116854	Jorasi
Nil	116855	Qayamganj
Nil	116856	Khajuria Kalan
Nil	116857	Pipalia Vijay Nagar
Nil	116858	Aurang Nagar Khera
Nil	116859	Udhampur
Nil	116860	Karsaula
Nil	116861	Kanakpur
Nil	116862	Narsua Zadid
Nil	116863	Rasulpur Zadid
Less than 5	116680	Dibdiba
Less than 5	116685	Jafrabad
Less than 5	116690	Gokal Nagri
Less than 5	116693	Khanpur
Less than 5	116792	Kotha Jagir
Less than 5	116825	Narain Nagla
5 - 10	116773	Sarwar Nagar

Appendix VII - Village Directory

List of villages according to the proportion of the scheduled castes and the scheduled tribes to the District: Rampur(136)

CD Block: Saidnagar(0052)

B - Scheduled Tribes		
Range of scheduled tribes population (percentages)	Location code number	Name of village
1	2	3
Nil	116583	Jhurk Jhundi
Nil	116584	Mutyapura Bajar Patti
Nil	116585	Hamirpur
Nil	116586	Kaliya Nagla
Nil	116587	Bendu Khera
Nil	116588	Gagan Nagla
Nil	116589	Nasimganj
Nil	116590	Milak Nagli
Nil	116591	Haunspur
Nil	116592	Saharia Narpat
Nil	116593	Saharia Daraz
Nil	116594	Paharpur
Nil	116595	Runwa Nagla
Nil	116596	Bhawanipur
Nil	116597	Darshanpur
Nil	116598	Saidnagar Bajar Patti
Nil	116599	Bahadurpur
Nil	116600	Said Ali Ganj Banjaria
Nil	116601	Manakpur Banjaria
Nil	116602	Bhatpura
Nil	116603	Singni
Nil	116604	Nagalia Qasamganj
Nil	116605	Bijpuri
Nil	116606	Surajpur
Nil	116607	Ishwarpur
Nil	116608	Lalpur Kalan
Nil	116609	Shikarpur
Nil	116610	Ahmadpur
Nil	116611	Ahamdabad
Nil	116612	Ahmad Nagar Near Faizganj
Nil	116613	Faizganj
Nil	116614	Nabiganj
Nil	116615	Parsupura
Nil	116616	Karimpur Garbi
Nil	116617	Sarawa
Nil	116618	Mangupura
Nil	116619	Sarkari
Nil	116620	Ahmad Nagar Kalan
Nil	116621	Marghati
Nil	116622	Surat Singhpur
Nil	116623	Dalel Nagar
Nil	116624	Pranpur

B - Scheduled Tribes		
Range of scheduled tribes population (percentages)	Location code number	Name of village
1	2	3
Nil	116625	Bainjna
Nil	116626	Bainjni
Nil	116627	Khizarpur
Nil	116628	Milak Afzal Khan
Nil	116629	Milak Abboo Khan
Nil	116630	Hakeemganj
Nil	116631	Khaud
Nil	116632	Singan Khera
Nil	116633	Jagatpur
Nil	116634	Ahrola
Nil	116635	Rawanna
Nil	116636	Aliganj Benazeer
Nil	116637	Kishanpur Near Atariya
Nil	116638	Atariya
Nil	116639	Bajawala
Nil	116640	Imarta
Nil	116641	Karanpur
Nil	116642	Kuchaira
Nil	116643	Kumhariya
Nil	116644	Parchai
Nil	116645	Barhpura North
Nil	116646	Mundia
Nil	116647	Nawabganj North
Nil	116648	Misri Nagar North
Nil	116649	Mursaina
Nil	116650	Bahadurganj
Nil	116864	Hazratpur
Nil	116865	Benazeerpura Urf Ghatampur
Nil	116866	Paiga
Nil	116867	Aanga
Nil	116868	Milak Arif
Nil	116869	Kesarpur
Nil	116870	Kashipur
Nil	116871	Pasiapura North.
Nil	116872	Ajaiपुर
Nil	116873	Rehpura
Nil	116874	Saidabad
Nil	116875	Painda Nagar
Nil	116876	Bagarkha
Nil	116877	Jatpura
Nil	116878	Davrania North
Nil	116879	Azim Nagar
Nil	116880	Ali Nagar North
Nil	116881	Khimotiya Bakhti
Nil	116882	Khimotiya Khera
Nil	116883	Khandiya

B - Scheduled Tribes		
Range of scheduled tribes population (percentages)	Location code number	Name of village
1	2	3
Nil	116884	Darya Garh
Nil	116885	Khursheed Nagar
Nil	116886	Dhakka Haji Nagar
Nil	116887	Haraita
Nil	116888	Dhanupura
Nil	116889	Milak Mirza Faiyaz
Nil	116890	Kukri Khera
Nil	116891	Dilpura
Nil	116892	Ratan Pura North
Nil	116893	Nagaliya Aqil
Nil	116894	Mohammadpur Shumali
Nil	116895	Bahadargarh
Nil	116896	Bagrwwa
Nil	116897	Sainpur
Nil	116898	Nagla Ganesh
Nil	116899	Mehndi Nagar North
Nil	116900	Naurangpur
Nil	116901	Milak Hasham
Nil	116902	Kishanpur Panchakki
Nil	116903	Khaud Pura
Nil	116904	Shahdara Urf Thunapur
Nil	116905	Milak Yakub Khan
Nil	116906	Ahamad Nagar Near Anga

Appendix VII - Village Directory

List of villages according to the proportion of the scheduled castes and the scheduled tribes to the total

District: Rampur(136)

CD Block: Chamraua(0053)

B - Scheduled Tribes		
Range of scheduled tribes population (percentages)	Location code number	Name of village
1	2	3
Nil	116907	Mansurpur
Nil	116908	Aghapur
Nil	116909	Tikatganj
Nil	116910	Chak Shadi Nagar
Nil	116911	Bagi
Nil	116912	Ahamad Nagar Pahari
Nil	116913	Pahari
Nil	116914	Milak Badulla
Nil	116915	Nawada
Nil	116916	Gazeedpur
Nil	116917	Patther Khera
Nil	116918	Milak Sainaya
Nil	116919	Sainaya Sukh
Nil	116920	Mohanpur
Nil	116921	Kherullahpur
Nil	116922	Jithaniyan Sharqi
Nil	116923	Devraniya Sharqi
Nil	116924	Mannu Nagar
Nil	116925	Sainaya Ahmad
Nil	116926	Sainaya Chak
Nil	116927	Sainaya Jat
Nil	116928	Koyla
Nil	116929	Koyli
Nil	116930	Indri
Nil	116931	Indra
Nil	116932	Lalavpur
Nil	116933	Bhot
Nil	116934	Kajarhai
Nil	116935	Mutiyapura Near Bhot
Nil	116936	Paimpur
Nil	116937	Ashokpur
Nil	116938	Patti Ashokpur
Nil	116939	Karimpur Sharqi
Nil	116940	Kisraul
Nil	116941	Rampura
Nil	116942	Bans Nagli
Nil	116943	Nagla Bans Nagli
Nil	116944	Pipal Gaon
Nil	116945	Ahmad Nagar Tarana
Nil	116946	Mominpur Ahmadabad
Nil	116947	Chamarpura
Nil	116948	Afzalpur Patti

B - Scheduled Tribes		
Range of scheduled tribes population (percentages)	Location code number	Name of village
1	2	3
Nil	116949	Dabka
Nil	116951	Chamrauwa
Nil	116952	Lalu Nagla
Nil	116954	Naugawan
Nil	116955	Mamrawwa
Nil	116956	Barhpura Sharqi
Nil	116957	Juthia
Nil	116958	Durgu Nagla
Nil	116959	Faizullah Nagar
Nil	116960	Shahzad Nagar
Nil	116961	Dudai
Nil	116962	Tumaria
Nil	116963	Magermau
Nil	116964	Ahamd Nagar Jagir
Nil	116965	Ali Nagar Janoobi
Nil	116966	Mandaiyan Shadi
Nil	116967	Raipur
Nil	116968	Mandaiyan Kallu
Nil	116969	Patti Kalyanpur
Nil	116970	Kalyanpur
Nil	116971	Abbas Nagar
Nil	116972	Mandaiyan Ramjee
Nil	116973	Nasrat Nagar
Nil	116974	Haji Nagar
Nil	116975	Lalpur Patti Qadar Khan
Nil	116977	Pasiapura Janoobi
Nil	116978	Ahmad Nagar Thaiga
Nil	116979	Milak Inchharam
Nil	116980	Wazir Nagar
Nil	116981	Punjab Nagar
Nil	116983	Bijaiya
Nil	116984	Milak Nibbi Singh
Nil	116985	Gauharpur
Nil	116986	Rasulpur
Nil	116987	Thakur Dwara
Nil	116988	Madhali
Nil	116989	Mehdi Nagar Janoobi
Nil	116990	Milak Deori Inayat Rasul Khan
Nil	116991	Chikti Ram Nagar
Nil	116992	Chikna
Nil	116993	Bisra
Nil	116995	Hasanpur
Nil	116996	Bhaiya Nagla
Nil	116997	Ghanshyampur
Nil	116998	Jaulpur
Nil	116999	Mahmoodpur

B - Scheduled Tribes		
Range of scheduled tribes population (percentages)	Location code number	Name of village
1	2	3
Nil	117000	Bisri
Nil	117001	Misri Nagar Jonoobi
Nil	117002	Sikraul
Nil	117003	Milak Sikraul
Nil	117004	Mandaiyan Jolpur
Nil	117005	Bhatpuri
Nil	117006	Mandaiyan Kali
Nil	117007	Faiz Nagar
Nil	117008	Ladaura Narainpur
Nil	117009	Mundiya Khera
Nil	117010	Nayagaon
Nil	117011	Bakainiya
Nil	117012	Ladauri
Nil	117013	Said Nagar Jonoobi
Nil	117014	Bhayapura
Nil	117015	Ratanpura Jonoobi
Nil	117016	Ahmad Nagar Khera
Nil	117017	Naimganj
Nil	117018	Raitganj
Nil	117019	Milak Lahwar Ali Khan
Nil	117020	Lalpur Patti Khurd
Nil	117021	Lalpur Patti Kundan
Nil	117022	Lalpur Patti Saidganj
Nil	117023	Pratappur Hardaspur
Nil	117024	Fatehpur
Nil	117025	Daniyapur Shankarpur
Nil	117026	Mandaiyan Udairaj
Nil	117027	Kakrawwa
Nil	117028	Bhandpura
Nil	117029	Dinpur
Nil	117030	Raja Rampur
Nil	117031	Mankara
Nil	117032	Khajuriya
Nil	117033	Haryal
Nil	117034	Kalrakh

Appendix VII - Village Directory

List of villages according to the proportion of the scheduled castes and the scheduled tribes to the

District: Rampur(136)

CD Block: Milak(0054)

B - Scheduled Tribes		
Range of scheduled tribes population (percentages)	Location code number	Name of village
1	2	3
Nil	117245	Chakia Hayat Nagar
Nil	117246	Mohammadpur Qadim
Nil	117247	Sahu Nagla
Nil	117248	Shadi Nagar
Nil	117249	Kotra
Nil	117250	Bara Khas
Nil	117251	Harjipur
Nil	117253	Patna
Nil	117254	Milak Mohd. Bax
Nil	117255	Nagli Bhagwant
Nil	117258	Swar Khurd (Suar)
Nil	117259	Janu Nagar
Nil	117260	Kaga Nagla
Nil	117261	Simaria
Nil	117262	Shivnagar Gangapur (Shivnagar)
Nil	117263	Ganga Pur Kadim
Nil	117264	Faiznagar
Nil	117265	Ram Nagaria
Nil	117266	Khempur
Nil	117267	Mohammad Nagar Nankar
Nil	117268	Rehsaina
Nil	117269	Dharmpur
Nil	117270	Girdharpur
Nil	117271	Mubarakpur
Nil	117272	Pipalya Raizada
Nil	117273	Lakhimpur Bhika
Nil	117274	Narkhera
Nil	117275	Nipania
Nil	117276	Khanpur Qadim
Nil	117277	Sayeedabad
Nil	117278	Mada Nagla
Nil	117279	Milak Pipalsana
Nil	117280	Dhalliya
Nil	117281	Abdullah Nagar
Nil	117282	Adil Nagar
Nil	117283	Mundi
Nil	117284	Udaipur Jagir
Nil	117285	Jiwai Jadid
Nil	117286	Khanpur Jadid
Nil	117287	Hinga Nagla
Nil	117288	Panjawa
Nil	117289	Gadhiya Hinga Nagla

Appendix VII - Village Directory

List of villages according to the proportion of the scheduled castes and the scheduled tribes to the

District: Rampur(136)

CD Block: Milak(0054)

B - Scheduled Tribes		
Range of scheduled tribes population (percentages)	Location code number	Name of village
1	2	3
Nil	117290	Tumariya
Nil	117291	Halu Nagar
Nil	117292	Sunar Khera
Nil	117293	Megha Nagla Jadid
Nil	117294	Ras Dandia
Nil	117295	Bhaunrka
Nil	117296	Bhaunrki
Nil	117297	Patti Basantpur
Nil	117298	Hurmat Nagar
Nil	117299	Manona
Nil	117300	Dhemri (Dhemri)
Nil	117301	Chandpura Jadid
Nil	117302	Gulamganj
Nil	117303	Rustampur
Nil	117304	Chainpur
Nil	117305	Gadhiya Harsu Nagla
Nil	117306	Harsu Nagla
Nil	117307	Qaziapura
Nil	117308	Barhpura
Nil	117309	Hardua
Nil	117310	Purnapur
Nil	117311	Hardaspur
Nil	117312	Jagatpur
Nil	117313	Deori Khurd
Nil	117314	Kapneri
Nil	117315	Mujhiana
Nil	117316	Silai Baragaon (Silai)
Nil	117317	Kewalpur
Nil	117318	Inayatpur
Nil	117319	Bhojipura
Nil	117320	Himmatganj
Nil	117321	Kalyanpur
Nil	117322	Devri Buzurg
Nil	117323	Simra
Nil	117324	Jagdishpur
Nil	117325	Sihari
Nil	117326	Duli Chandpur
Nil	117327	Khamria
Nil	117328	Gularia Bhat
Nil	117329	Bakenia Bhat (Bakenabhat)
Nil	117331	Puraina Jadid
Nil	117332	Rajpura

Appendix VII - Village Directory

List of villages according to the proportion of the scheduled castes and the scheduled tribes to the

District: Rampur(136)

CD Block: Milak(0054)

B - Scheduled Tribes		
Range of scheduled tribes population (percentages)	Location code number	Name of village
1	2	3
Nil	117333	Gahluiya
Nil	117334	Aimi
Nil	117335	Sirsa
Nil	117336	Chichauli
Nil	117337	Singra
Nil	117338	Lakhimpur Bishnu
Nil	117339	Zamapur
Nil	117340	Dhaneli Uttari
Nil	117341	Sirra
Nil	117342	Adpur
Nil	117343	Maini
Nil	117344	Pashu Pura
Nil	117345	Balbhadrapur
Nil	117346	Ainjan Khera
Nil	117347	Jagannathpur
Nil	117348	Pepal Sana
Nil	117349	Akonda
Nil	117350	Saindoli
Nil	117351	Jeohra
Nil	117352	Jafrabad
Nil	117353	Khata Chintaman
Nil	117354	Shyampur
Nil	117355	Gangapur Jadid
Nil	117356	Nagla Udai
Nil	117357	Aghapur
Nil	117358	Tirah
Nil	117360	Chandpura Qadim
Nil	117361	Chakarpur
Nil	117362	Baknauri
Nil	117363	Lodhipur
Nil	117364	Rooppur
Nil	117365	Seundra
Nil	117366	Jasmoli
Nil	117367	Jhunaiya
Nil	117368	Baboora
Nil	117369	Mandaiyan Saindoli
Nil	117371	Megha Nagla Qadim
Nil	117372	Nankar
Nil	117373	Ahmedabad
Nil	117374	Paighamberpur
Nil	117375	Dhamora
Nil	117376	Brijpur

Appendix VII - Village Directory

List of villages according to the proportion of the scheduled castes and the scheduled tribes to the

District: Rampur(136)

CD Block: Milak(0054)

B - Scheduled Tribes		
Range of scheduled tribes population (percentages)	Location code number	Name of village
1	2	3
Nil	117377	Kamora
Nil	117378	Jadonpur
Nil	117379	Duganpur
Nil	117380	Menhdipur
Nil	117381	Ram Nagar
Nil	117382	Atai Nagar
Nil	117383	Mau
Nil	117384	Puraina
Nil	117385	Jiwai Qadim
Nil	117386	Ahmad Nagar Jiwai
Nil	117387	Niamat Nagar
Nil	117388	Sayeed Nagar
Nil	117389	Qamruddin Nagar
Nil	117390	Ainchora
Nil	117391	Krimcha
Nil	117392	Tajpur
Nil	117393	Bhaunakpur
Nil	117394	Larhpur
Nil	117395	Bagamabad Ashokpur
Nil	117396	Loha Patti Bhola Nath
Nil	117397	Loha Patti Bhagirath
Nil	117398	Ashokpur
Nil	117399	Baqarabad
Nil	117400	Pipla Shivanagar
Nil	117401	Ahmad Nagar Kundanpur
Nil	117402	Rehpura
Nil	117403	Begamabad Krimcha
Nil	117404	Karimganj
Nil	117405	Mohd Nagar Khutia
Nil	117406	Khutia
Nil	117407	Khuda Nagar
Nil	117408	Patia
Nil	117409	Dhanaura
Nil	117410	Purainia Khurd
Nil	117411	Purainia Kalan
Nil	117412	Salawatpur
Nil	117413	Pranpura
Nil	117414	Calcutta
Nil	117415	Behtra
Nil	117416	Milak Baqar Ali
Nil	117417	Karinga
Nil	117418	Vikrampur

Appendix VII - Village Directory

List of villages according to the proportion of the scheduled castes and the scheduled tribes to the

District: Rampur(136)

CD Block: Milak(0054)

B - Scheduled Tribes		
Range of scheduled tribes population (percentages)	Location code number	Name of village
1	2	3
Nil	117419	Milak Mazboota
Nil	117420	Tarwwa
Nil	117421	Nawwa Nagla
Nil	117422	Thiria
Nil	117423	Mirzapur Param
Nil	117424	Jatpura
Nil	117425	Param
Nil	117427	Nauraha
Nil	117428	Shahzad Nagar
Nil	117429	Harraiya
Nil	117430	Duvawat
Nil	117431	Kripya Panday
Nil	117432	Kripya Happoo
Nil	117433	Gajeja
Nil	117434	Bara Gajeja
Nil	117435	Gajadharpur
Nil	117436	Mohd. Pur Jadid
Nil	117437	Keorar
Nil	117438	Zalif Nagla
Nil	117439	Nawadia
Nil	117440	Dharampura
Nil	117443	Behta
Nil	117444	Bhainsori
Nil	117445	Nisvi
Nil	117446	Dhaneli Purbi
Less than 5	117252	Mirzapur Chakarpur
Less than 5	117257	Suhag Nagla
Less than 5	117330	Rathaunda
Less than 5	117370	Lakhna Khera

Appendix VII - Village Directory

List of villages according to the proportion of the scheduled castes and the scheduled tribes to the total

District: Rampur(136)

CD Block: Shahabad(0055)

B - Scheduled Tribes		
Range of scheduled tribes population (percentages)	Location code number	Name of village
1	2	3
Nil	117037	Tajpur Lakhan
Nil	117038	Chhitauni
Nil	117039	Saddiq Nagar
Nil	117040	Karanpur
Nil	117041	Lahtaura
Nil	117042	Sarai Mahesh
Nil	117043	Daniyapur
Nil	117044	Tajpur Behta
Nil	117045	Saifni
Nil	117046	Madhupuri
Nil	117047	Bichpuri Lalji
Nil	117048	Dhanaura
Nil	117049	Bisauli
Nil	117050	Balpura
Nil	117051	Chakferi
Nil	117052	Dharpur
Nil	117053	Jatpura
Nil	117054	Chandpur Kalan
Nil	117055	Chamra
Nil	117056	Chand Pura Khurd
Nil	117057	Bairua
Nil	117058	Majhra
Nil	117059	Bhajanpur
Nil	117061	Sagarpur
Nil	117062	Lalwara
Nil	117063	Mohammad Nagar
Nil	117064	Madyan Jhau
Nil	117065	Alafganj
Nil	117066	Kharsol
Nil	117067	Pipliya Bhoj
Nil	117068	Chaukoni
Nil	117069	Sarai Imam
Nil	117070	Patti Fazalbad
Nil	117071	Ravana
Nil	117072	Raipur
Nil	117073	Kesarpur Near Raipur
Nil	117074	Kishanpur
Nil	117076	Khirka
Nil	117077	Gosampur
Nil	117078	Nankar
Nil	117079	Thiria Salehpur
Nil	117080	Govindpura

Appendix VII - Village Directory

List of villages according to the proportion of the scheduled castes and the scheduled tribes to the total

District: Rampur(136)

CD Block: Shahabad(0055)

B - Scheduled Tribes		
Range of scheduled tribes population (percentages)	Location code number	Name of village
1	2	3
Nil	117081	Fakeerganj Urf Ghosi Pura
Nil	117082	Nababganj
Nil	117083	Sona
Nil	117085	Patwai
Nil	117086	Surajpur
Nil	117087	Soopa
Nil	117088	Nadana
Nil	117089	Bhawrka
Nil	117090	Bharwki Qadim
Nil	117091	Patariya
Nil	117092	Nadnou
Nil	117093	Niswi
Nil	117094	Niswa
Nil	117095	Narkheri
Nil	117096	Narkhera
Nil	117097	Rajaura
Nil	117099	Nawabnagar Near Patwai
Nil	117100	Sahvia Kalan
Nil	117101	Husainganj Near Madarpur
Nil	117102	Madarpur
Nil	117103	Palpura
Nil	117104	Mathurapur
Nil	117105	Kamalpur
Nil	117106	Sahvia Khurd
Nil	117107	Jamalpur
Nil	117108	Janakpur
Nil	117109	Boodpur
Nil	117110	Husainganj Near Janakpur
Nil	117111	Milak Faizullanagar
Nil	117112	Madyan Dholsar
Nil	117113	Telipura
Nil	117114	Chamraul
Nil	117115	Mukutpur Kashi
Nil	117116	Miyaganj
Nil	117117	Diviya Nagla
Nil	117118	Naviganj Qadim
Nil	117119	Kashav Nagla
Nil	117121	Jaitoli
Nil	117122	Madyan Tulsi
Nil	117123	Madyan Gor
Nil	117124	Mohammadganj
Nil	117125	Ahmadganj Urf Mukutpur

Appendix VII - Village Directory

List of villages according to the proportion of the scheduled castes and the scheduled tribes to the total

District: Rampur(136)

CD Block: Shahabad(0055)

B - Scheduled Tribes		
Range of scheduled tribes population (percentages)	Location code number	Name of village
1	2	3
Nil	117126	Rooppur
Nil	117127	Devi Pura
Nil	117128	Bara Gaon
Nil	117129	Dhuryai
Nil	117130	Mittarpur Ahraula
Nil	117131	Naimganj
Nil	117132	Kareemganj
Nil	117133	Madyan Bade
Nil	117134	Kesarpur Near Kareemganj
Nil	117135	Barkhera
Nil	117136	Jai Doli
Nil	117137	Chakarpur Qadim
Nil	117138	Gulria Kalan
Nil	117139	Pasupura
Nil	117140	Himmatpur
Nil	117142	Nawabpura
Nil	117143	Laskarganj
Nil	117144	Turkhera
Nil	117145	Meerapur
Nil	117146	Bichpuri Sangrampur
Nil	117147	Matwali
Nil	117148	Sujatganj
Nil	117150	Pohappur
Nil	117151	Dholsar
Nil	117152	Kira
Nil	117153	Budhpur
Nil	117154	Madyan Budhpur
Nil	117155	Asalatpur
Nil	117156	Revri Kalan
Nil	117157	Pipal Wala
Nil	117158	Mansoorpur
Nil	117160	Dhakuriya
Nil	117163	Kakrouwa
Nil	117164	Milak Qazi
Nil	117165	Talibabad
Nil	117166	Mahunagar
Nil	117167	Milak Turkhera
Nil	117168	Chandpura Salis
Nil	117169	Bhagwantpur
Nil	117170	Milak Gulam Ali
Nil	117171	Bamanpuri
Nil	117172	Jahidpur

Appendix VII - Village Directory

List of villages according to the proportion of the scheduled castes and the scheduled tribes to the total

District: Rampur(136)

CD Block: Shahabad(0055)

B - Scheduled Tribes		
Range of scheduled tribes population (percentages)	Location code number	Name of village
1	2	3
Nil	117173	Rustampur
Nil	117174	Gujraila
Nil	117176	Bharatpur
Nil	117177	Galpura
Nil	117178	Maheva
Nil	117179	Bandar
Nil	117180	Chatarpur
Nil	117181	Nand Gaon
Nil	117182	Chakarpur Bhur
Nil	117183	Beerpur
Nil	117184	Khanupura
Nil	117185	Rampura
Nil	117186	Mohlia
Nil	117187	Uncha Gaon
Nil	117189	Parauta
Nil	117190	Pachtaur
Nil	117191	Ossi
Nil	117192	Sarkara
Nil	117193	Bhurasi
Nil	117194	Karaiithi
Nil	117195	Shahpur Dev
Nil	117196	Rasulpur
Nil	117197	Paigambarpur
Nil	117198	Khera
Nil	117199	Chakasi
Nil	117200	Khandeli
Nil	117201	Yusuf Nagar
Nil	117202	Madhukar
Nil	117203	Lodhipur
Nil	117205	Gahni
Nil	117206	Thiria Jadid
Nil	117207	Rustamnagar
Nil	117209	Khangipura
Nil	117210	Dhakia
Nil	117211	Nadarganj
Nil	117212	Nasrat Nagar
Nil	117213	Gadmarpatti Teeka Singh
Nil	117214	Gadmarpatti Moti Singh
Nil	117215	Ravanipatti Uda
Nil	117216	Bhagwatipur
Nil	117217	Ahmadnagar Near Bhagwatipur
Nil	117218	Ravanipatti Jawahar

Appendix VII - Village Directory

List of villages according to the proportion of the scheduled castes and the scheduled tribes to the total

District: Rampur(136)

CD Block: Shahabad(0055)

B - Scheduled Tribes		
Range of scheduled tribes population (percentages)	Location code number	Name of village
1	2	3
Nil	117219	Narenderpur
Nil	117220	Dharampur
Nil	117221	Motipura
Nil	117222	Jagesar
Nil	117223	Shekhupura
Nil	117224	Tanda
Nil	117225	Anwa
Nil	117226	Bhorki Jadid
Nil	117227	Mamoorpur Barhali
Nil	117228	Suhawa
Nil	117231	Nabiganj Jadid
Nil	117232	Isha Khera
Nil	117234	Revri Khurd
Nil	117235	Paighupura
Nil	117236	Udaipur Jagir
Nil	117237	Shahadra
Nil	117238	Koop
Nil	117243	Bhopatpur
Nil	117244	Gangapur Sharkee
Less than 5	117098	Doharia
5 - 10	117162	Bichpuri Shukal

Section-II : Town Directory

Note explaining the abbreviations used in Town Directory 2011 Census:-**Statement I :- Status and Growth History:****Column 1 – Serial Number:-** Self explanatory**Column 2:- Class, Name and civic status of town:-** The Class is presented according to population of the towns in 2011 Census as follows:

Population	Class	Population	Class
100,000 and above	I	10,000 – 19,999	IV
50,000 – 99,999	II	5,000 – 9,999	V
20,000 – 49,999	III	Below - 5,000	VI

The following abbreviations are used to denote the Civic Status of the town.

Civic Status	Codes	Civic Status	Codes
i Municipal Corporation	M.Corp.	xii Notified Town Area	NTA
ii Municipal Committee	MC	xiii Industrial Notified Area	INA
iii Municipal Council	M Cl	xiv Industrial Township	ITS
iv City Municipal Council	CMC	xv Township	TS
v Town Municipal Council	TMC	xvi Town Panchayat	TP
vi Municipal Board	MB	xvii Nagar Panchayat	NP
vii Municipality	M	xviii Town Committee/ Town Area Committee	TC
viii Cantonment Board / Cantonment	CB	xix Small Town Committee	ST
ix Notified Area	NA	xx Estate Office	EO
x Notified Town	NT	xxi Gram Panchayat	GP
xi Notified Area Committee/ Notified Area Council	NAC	xxii Census Town	CT

Column 3 - 25:- These columns are self explanatory**Statement II: - Physical Aspects and Location of town, 2009.****Column 1 - 2 Serial number and Name of town:-** Self explanatory**Columns 3 to 5 - Physical Aspects:-**In these columns the Rainfall and Maximum and Minimum Temperature of the town is recorded.**Columns 6 to 12:-** Name and road distance of the town (in kms.) from the State headquarters, District headquarters, Sub-divisional/Taluk/Tahsil/ Police station/Development Block/Island HQ., Nearest city with population of one lakh and more, Nearest city with population of five lakh and more, Railway

station and Bus route is recorded in these columns respectively. If the names mentioned in these columns are the same as the referent town itself, the distance is recorded as (0) zero.

Statement III – Civic and other Amenities, 2009:-

Column 1 - 2 Serial number and Name of town: - Self explanatory

Column 3 – Road length (in km.):- The information about the road length (in km.) within the limit of the town is recorded in this column.

Columns 4 to 7- System of drainage: - The system of drainage available in the town is indicated in these columns by the following codes:

<u>System of drainage</u>	<u>Codes</u>
Open drains	OD
Closed drains	CD
Both drains	BD

Columns 8 to 11-Number of latrines: - The number of various types of latrines available in the town is indicated in these columns.

Columns No. 12 & 13 – Protected water supply: - The information on source of water supply and system of water storage with capacity available in the town are given in these columns in the following codes:

Column 12 (Source of water supply)	Code	Column 13 (System of water storage)	Code
Tap water	T	Over Head Tank	OHT
Tube-well water	TW	Service Reservoir	SR
Tank Water	TK	River Infiltration Gallery	RIG
Well water	W	Bore Well Pumping System	BWP
		Pressure Tank	PT

The information on 2 major source of water supply is given in column 12 and the system of water storage with capacity against each in kilo-litres (in bracket) is presented in column 13.

Columns 14 Fire Fighting Service: - In case the fire fighting service is available in the referent town, 'yes' is recorded. If the facility is not available within the town, the name of the nearest place having this facility with its distance from the referent town has been recorded.

Columns 15 to 19- Electrification (Number of connections):-Different types of electric connections have been shown in these columns, i.e., Domestic, Industrial, Commercial, Road lighting (points) & others.

Statement IV: Medical Facilities, 2009:-

Columns 1 - 2 Serial number and Name of town: - Self explanatory

Columns 3 to 13 :- The number of various medical institutions such as Hospitals, Dispensaries, Health Center, Family Welfare Center, Maternity and Child Welfare Center, Maternity Homes, T.B. Hospital/clinic, Nursing Homes, Charitable Hospital/Nursing Home, Mobile Health Clinic and Others as available in the town, are indicated in these columns (along with number of beds in brackets).

If a medical facility is not available in the town, the name of the nearest place and its distance in kilometers from the town where the facility is available is mentioned.

Column 14 - Veterinary Hospital:-The Number of Veterinary Hospitals available in the town is given in this column.

Column 15 - Medicine Shop:-The number of Medicine shops available in the town is given in this column.

Statement V: Educational, Recreational and Cultural Facilities, 2009:-

Columns 1 - 2 Serial number and Name of town: - Self explanatory

Columns 3 to 15 Educational Facilities:- The information on number of Primary school, Middle school, Secondary school, Senior Secondary school, Arts/Science/ Commerce colleges (of degree level and above), Medical colleges, Engineering colleges, Management Institute/Colleges, Polytechnics, Recognized Shorthand, Typewriting and vocational training Institutions, Non-formal Education Center (Sarva Shiksha Abhiyan Center), Special School for disabled and Others available in the town, are indicated in these columns.

If an educational facility is not available in the town, the name of the nearest place and its distance in kilometers from the town where the facility is available is mentioned.

Columns 16 to 23 – Number of Social, Recreational and Culture Facilities :- The information on No. of Home Orphanage, Working women’s hostels (with No. of seats in bracket), No. of Old Age Home, Stadium, Cinema Theatre, Auditorium/Community halls, Public libraries and Reading rooms available in the town are given under these column.

Statement VI: Industry and Banking 2009:-

Columns 1 - 2 Serial number and Name of town: - Self explanatory

Columns 3 to 5 - Names of three most important commodities manufactured:- The names of three most important commodities manufactured in the town are given under these columns.

Columns 6 to 8 - Number of banks: - The number of banks available in the referent town both Commercial and Co-operative banks are recorded against these columns.

Columns 9 & 10 – Number of Agricultural and Non Agricultural Credit Societies: - The number of Agricultural and Non Agricultural Credit Societies available in the referent town are given in these columns.

Statement VII: Civic and other Amenities in Slums, 2009:-

This statement VII provides information on civic and other amenities in all slums whether notified or not and for all towns having statutory bodies, like Municipality, Municipal Corporation, Town area committee etc.

STATEMENT – I Status and Growth History

Sr. No.	Class, name and civic status of town	Location Code No.	Name of Taluk/ Tahsil/ Police Station/Islands etc.	Name of CD block	Area (sq. Km.)	Number of households including houseless households (2011 Census)	Scheduled Castes Population (2011 Census)	Scheduled Tribes Population (2011 Census)
1	2	3	4	5	6	7	8	9
1	IV, Maswasi (NP), NP	091360072380069 0	SWAR		1.3	3041	2439	6
2	III, Suar (NPP), NPP	091360072380069 1	SUAR		4	5011	664	1
3	III, Tanda (NPP), NPP	091360072480069 2	TANDA		9.07	7985	613	0
4	III, Bilaspur (NPP), NPP	091360072580069 3	BILASPUR		20	7647	2694	14
5	III, Kemri (NP), NP	091360072580069 4	BILASHPUR		14	4645	739	5
6	I, Rampur (NPP), NPP	091360072680069 5	RAMPUR SADAR		20.2	58981	14490	200
7	V, Saijni Nankar (CT), CT	09050048026	RAMPUR	SAIDN AGAR	3.44	1529	134	0
8	IV, Ajitpur (CT), CT	09050048027	RAMPUR	SAIDN AGAR	3.73	2561	761	0
9	III, Shahabad (NP), NP	091360072780069 6	SHAHABAD		15	6475	5685	4
10	III, Milak (NPP), NPP	091360072880069 7	MILAK		11.02	5346	1879	6

STATEMENT – I Status and Growth History Cont..

Sr. No.	Class, name and civic status of town	Population and growth rate (in brackets) of the town at the Censuses of								
		1901	1911	1921	1931	1941	1951	1961	1971	1981
1	2	10	11	12	13	14	15	16	17	18
1	IV, Maswasi (NP), NP	0 (0)	0 (0)	0 (0)	0 (0)	0 (0)	0 (0)	0 (0)	0 (0)	8786 (0)
2	III, Suar (NPP), NPP	0 (0)	0 (0)	0 (0)	0 (0)	6217 (0)	5554 (0)	0 (0)	0 (0)	14935 (0)
3	III, Tanda (NPP), NPP	7983 (0)	2638 (0)	6963 (0)	7240 (0)	8404 (0)	8763 (0)	10575 (0)	14628 (0)	20424 (0)
4	III, Bilaspur (NPP), NPP	4448 (0)	4786 (0)	4249 (0)	3996 (0)	5345 (0)	4829 (0)	0 (0)	0 (0)	20032 (0)
5	III, Kemri (NP), NP	0 (0)	0 (0)	0 (0)	0 (0)	0 (0)	5021 (0)	0 (0)	0 (0)	13537 (0)
6	I, Rampur (NPP), NPP	78758 (0)	74316 (0)	73156 (0)	74216 (0)	89322 (0)	134277 (0)	135407 (0)	161417 (0)	204610 (0)
7	V, Saijni Nankar (CT), CT	0 (0)	0 (0)	0 (0)	0 (0)	0 (0)	0 (0)	0 (0)	0 (0)	0 (0)
8	IV, Ajitpur (CT), CT	0 (0)	0 (0)	0 (0)	0 (0)	0 (0)	0 (0)	0 (0)	0 (0)	0 (0)
9	III, Shahabad (NP), NP	7338 (0)	5622 (0)	5771 (0)	5793 (0)	5934 (0)	9269 (0)	0 (0)	0 (0)	18313 (0)
10	III, Milak (NPP), NPP	0 (0)	0 (0)	0 (0)	0 (0)	5604 (0)	6629 (0)	0 (0)	0 (0)	14470 (0)

STATEMENT – I Status and Growth History Cont..

Sr. No.	Class, name and civic status of town	Population and growth rate (in brackets) of the town at the Censuses of			Density (2011 Census)	Sex ratio		
		1991	2001	2011		1991	2001	2011
1	2	19	20	21	22	23	24	25
1	IV, Maswasi (NP), NP	11830 (28.73)	15229 (28.73)	17737 (16.47)	13643.85	880	893	918
2	III, Suar (NPP), NPP	19782 (32.19)	26149 (32.19)	32158 (22.98)	8039.50	889	876	922
3	III, Tanda (NPP), NPP	29328 (36.43)	40013 (36.43)	48059 (20.11)	5298.68	860	866	910
4	III, Bilaspur (NPP), NPP	26463 (35.1)	35751 (35.1)	43908 (22.82)	2195.40	866	889	927
5	III, Kemri (NP), NP	17481 (36.55)	23871 (36.55)	28698 (20.22)	2049.86	922	894	917
6	I, Rampur (NPP), NPP	243742 (15.49)	281494 (15.49)	325313 (15.57)	16104.60	906	919	917
7	V, Saijni Nankar (CT), CT	0 (0)	0 (0)	8572 (- 97.87)	2491.86	0	0	916
8	IV, Ajitpur (CT), CT	0 (0)	0 (0)	15373 (- 98.65)	4121.45	0	0	909
9	III, Shahabad (NP), NP	25128 (28.82)	32370 (28.82)	38276 (18.25)	2551.73	855	861	919
10	III, Milak (NPP), NPP	18962 (34.88)	25576 (34.88)	30553 (19.46)	2772.50	855	884	914

STATEMENT-II
Physical Aspects and Location of Towns, 2009

Sr. No.	Name of town	Physical aspects			Name of and road distance (in kms.) from	
		Rainfall (in mm)	Temperature (in centigrade)		State HQ.	District HQ.
			Maximum	Minimum		
1	2	3	4	5	6	7
1	Maswasi (NP)	430	45	5	LUCKNOW (330)	RAMPUR (40)
2	Suar (NPP)	430	45	5	LUCKNOW (330)	RAMPUR (30)
3	Tanda (NPP)	430	45	5	LUCKNOW (329)	RAMPUR (30)
4	Bilaspur (NPP)	430	45	5	LUCKNOW (330)	RAMPUR (30)
5	Kemri (NP)	430	45	5	LUCKNOW (335)	RAMPUR (21)
6	Rampur (NPP)	430	45	5	LUCKNOW (315)	RAMPUR (2.5)
7	09050048026	430	45	5	LUCKNOW (370)	RAMPUR (5)
8	09050048027	430	45	5	LUCKNOW (370)	RAMPUR (5)
9	Shahabad (NP)	430	45	5	LUCKNOW (337)	RAMPUR (35)
10	Milak (NPP)	430	45	5	LUCKNOW (291)	RAMPUR (25)

STATEMENT-II Cont.....
Physical Aspects and Location of Towns, 2009

Sr. No.	Name of town	Sub-Division/ Taluk/ Tahsil / Police station/ Development Block/ Island HQ.	Nearest city with population of one lakh and more	Nearest city with population of five lakh and more	Railway station	Bus route
1	2	8	9	10	11	12
1	Maswasi (NP)	SWAR (8)	RAMPUR (40)	MORADABAD (50)	RAMPUR (40)	YES (0)
2	Suar (NPP)	SUAR (24)	RAMPUR (30)	MORADABAD (60)	RAMPUR (30)	YES (0)
3	Tanda (NPP)	TANDA (1)	RAMPUR (30)	MORADABAD (27)	ROSHANPUR (7)	YES (0)
4	Bilaspur (NPP)	BILASHPUR (0)	RAMPUR (30)	MORADABAD (60)	RAMPUR (30)	YES (0)
5	Kemri (NP)	BILASHPUR (10)	RAMPUR (21)	MORADABAD (50)	RAMPUR (21)	YES (0)
6	Rampur (NPP)	RAMPUR (3)	MORADABAD (30)	MORADABAD (30)	RAMPUR (2.5)	YES (0)
7	09050048026	RAMPUR (3)	RAMPUR (3)	MORADABAD (28)	RAMPUR (8)	YES (0)
8	09050048027	RAMPUR (5)	RAMPUR (5)	MORADABAD (28)	RAMPUR (5)	YES (0)
9	Shahabad (NP)	RAMPUR (26)	RAMPUR (35)	MORADABAD (50)	RAMPUR (35)	YES (0)
10	Milak (NPP)	MILAK (0)	RAMPUR (25)	BAREILLY (40)	MILAK (1)	YES (0)

STATEMENT – III Civic and other Amenities, 2009

Sr. No.	Name of Town	Road length (in kms.)	System of drainage				Number of latrines			
			Open (OD)	Closed (CD)	Both - (BD)	Nil	Pit	Flush/Pour	Service	Others
1	2	3	4	5	6	7	8	9	10	11
1	Maswasi (NP)	29.6	OD				50	1200	400	0
2	Suar (NPP)	47.398			BD		0	4992	0	0
3	Tanda (NPP)	10.041	OD				0	5664	368	0
4	Bilaspur (NPP)	45	OD				0	4000	0	2
5	Kemri (NP)	16	OD				0	3900	0	0
6	Rampur (NPP)	308.825			BD		0	45600	11400	0
7	09050048026	3	OD				201	415	200	235
8	09050048027	1	OD				120	70	0	0
9	Shahabad (NP)	17.15			BD		2000	765	4	0
10	Milak (NPP)	28.23	OD				0	3350	1696	0

STATEMENT – III Civic and other Amenities, 2009 Cont....

Sr. No.	Name of Town	Protected water supply		Fire fighting service*	Electrification (Number of connections)				
		Source of supply (Codes) @	System of storage with capacity in kilo		Domestic	Industrial	Commercial	Road lighting	Others
1	2	12	13	14	15	16	17	18	19
1	Maswasi (NP)	TW\B,HP	OHT(1000)	No,RAMPUR(40)	935	12	42	1041	0
2	Suar (NPP)	TW\B,HP	OHT(13)	No,RAMPUR(30)	1565	4	105	456	0
3	Tanda (NPP)	TW\B,HP	OHT(500)	No,RAMPUR(30)	2510	80	250	2395	0
4	Bilaspur (NPP)	TW\B,HP	OHT(1650)	No,RAMPUR(30)	3861	7	448	1200	3
5	Kemri (NP)	TW\B,	OHT(300)	No,RAMPUR(21)	1090	20	50	400	0
6	Rampur (NPP)	TW/B,	OHT(3150)	Yes	31598	1125	4972	2918	0
7	09050048026	HP,	()	No,RAMPUR(5)	475	2	0	25	0
8	09050048027	HP,	()	No,RAMPUR(5)	300	5	0	20	0
9	Shahabad (NP)	HP,	OHT(1000)	Yes	2680	20	0	30	0
10	Milak (NPP)	TW/B,	OHT(1295)	No,RAMPUR(25)	1874	13	450	625	0

*In case this service is not available in the town, the name of the nearest place and its distance from the town where facility is available has been given

@Two major source only

Abbreviation

TT: Tap water from treated source

TU: Tap water from un-treated source

CW: Covered well

UW: Un-covered well

HP: Hand pump

TW/B: Tubewell /Borehole

RW: Rainwater

S: Spring

TK/P/L: Tank/Pond/Lake

O: Others

OHT: Over head Tank

SR: Service Reservoir

RIG: River Infiltration Gallery

BWP: Bore Well Pumping system

PT: Pressure Tank

N\A,NA,N.A.: Not Available

STATEMENT - IV
Medical Facilities, 2009

Sr.No.	Name of Town	No. of Medical facilities* (with number of beds in brackets)					
		Hospitals (Allopathic & Others)	Dispensaries / Health Center	Family Welfare Center	Maternity and Child Welfare Center	Maternity Homes	T.B.Hospital/ Clinic
1	2	3	4	5	6	7	8
1	Maswasi (NP)	7 Kms.	1(5)	7 Kms.	7 Kms.	7 Kms.	50 Kms.
2	Suar (NPP)	1(4)	5(1)	5(1)	3(1)	3(1)	3(1)
3	Tanda (NPP)	2(32)	30 Kms.	3(26)	1(2)	1(1)	30 Kms.
4	Bilaspur (NPP)	2(15)	1(5)	1(2)	1(6)	1(6)	1(6)
5	Kemri (NP)	10 Kms.	1(6)	10 Kms.	10 Kms.	10 Kms.	10 Kms.
6	Rampur (NPP)	7(132)	1(2)	1(5)	6(60)	2(15)	1(5)
7	09050048026	6 Kms.	6 Kms.	6 Kms.	6 Kms.	6 Kms.	6 Kms.
8	09050048027	4 Kms.	N.A.	N.A.	N.A.	4 Kms.	4 Kms.
9	Shahabad (NP)	2(30)	5 Kms.	3(30)	N.A.	N.A.	N.A.
10	Milak (NPP)	2(35)	25 Kms.	1(1)	1(10)	1(5)	25 Kms.

STATEMENT - IV Cont.....
Medical Facilities, 2009

Sr.No.	Name of Town	No. of Medical facilities* (with number of beds in				Charitable Hospital/Nur sing Home (Numbers)	Medicine Shop (Numbers)
		Nursing Homes	Veterinary Hospital	Mobile Health Clinic	Others etc.		
1	2	9	10	11	12	13	14
1	Maswasi (NP)	7 Kms.	1(0)	34 Kms.	N.A.	0	13
2	Suar (NPP)	N.A.	1(0)	N.A.	N.A.	0	20
3	Tanda (NPP)	N.A.	1(0)	30 Kms.	N.A.	1	18
4	Bilaspur (NPP)	15 Kms.	1(0)	30 Kms.	1(4)	4	10
5	Kemri (NP)	21 Kms.	1(0)	21 Kms.	10 Kms.	0	10
6	Rampur (NPP)	30 Kms.	1(0)	30 Kms.	N.A.	1	100
7	09050048026	6 Kms.	6 Kms.	N.A.	N.A.	1	1
8	09050048027	N.A.	2 Kms.	N.A.	N.A.	0	3
9	Shahabad (NP)	N.A.	N.A.	N.A.	N.A.	15	15
10	Milak (NPP)	25 Kms.	1(0)	25 Kms.	N.A.	1	10

*If a medical facility is not available in the town,nearest place distance from the town where facility is available has been given

*N.A.:Not Available

Statement-V Educational, Recreational and Cultural Facilities, 2009

Sr. No.	Name of Town	Number of Educational Facilities*						
		Primary school	Middle school	Secondary school	Senior Secondary school	Arts/ Science/ Commerce colleges (of degree level and above)	Medical colleges	Engineering colleges
1	2	3	4	5	6	7	8	9
1	Maswasi (NP)	14	7	2	2	(0)	MORADABAD(5)	MORADABAD(5)
2	Suar (NPP)	24	18	3	3	(0)	(0)	(0)
3	Tanda (NPP)	27	8	3	2	(0)	MORADABAD(3)	MORADABAD(3)
4	Bilaspur (NPP)	9	12	1	6	KUA KHEDA(5)	MORADABAD(5)	RUDRAPUR(8)
5	Kemri (NP)	14	7	2	1	(0)	MORADABAD(5)	ALINAGAR KOTA
6	Rampur (NPP)	276	89	29	16	1	BAREILLY(73)	MORADABAD(4)
7	09050048026	2	RAMPUR	RAMPUR(5)	RAMPUR((0)	MORADABAD(3)	SEENGDAKHERA
8	09050048027	5	2	CIVIL LINE(1)	SIVIL	RAMPUR(7)	MORADABAD(4)	RAMPUR(10)
9	Shahabad (NP)	10	5	6	1	RAMPUR(35)	MEERUT(150)	MORADABAD(5)
10	Milak (NPP)	30	17	4	5	2	BAREILLY(40)	BAREILLY(40)

Statement-V Educational, Recreational and Cultural Facilities, 2009 Cont...

Sr. No.	Name of Town	Number of Educational Facilities*					
		Management Institute/ colleges	Polytechnics	Recognised Shorthand, Typewriting and vocational training institutions	Non-formal Education Center (Sarva Shiksha Abhiyan Center)	Special School for Disabled	Others
1	2	10	11	12	13	14	15
1	Maswasi (NP)	MORADABAD(50)	RAMPUR(37)	(0)	RAMPUR(37)	RAMPUR(37)	(0)
2	Suar (NPP)	(0)	RAMPUR(30)	(0)	RAMPUR(30)	(0)	(0)
3	Tanda (NPP)	MORADABAD(33)	RAMPUR(30)	(0)	RAMPUR(30)	RAMPUR(30)	(0)
4	Bilaspur	MORADABAD(60)	RAMPUR(30)	(0)	RAMPUR(30)	SHAHBAD(65)	1
5	Kemri (NP)	MORADABAD(50)	RAMPUR(21)	(0)	RAMPUR(21)	SHAHBAD(53)	(0)
6	Rampur	8	1	(0)	6	(0)	(0)
7	09050048026	MORADABAD(30)	RAMPUR(8)	RAMPUR(6)	RAMPUR(6)	SHAHABAD(36)	(0)
8	09050048027	MORADABAD(40)	RAMPUR(4)	RAMPUR(5)	RAMPUR(5)	SHAHABAD(33)	(0)
9	Shahabad	MORADABAD(50)	RAMPUR(35)	RAMPUR(35)	RAMPUR(35)	BERNI	RAMPUR(35)
10	Milak (NPP)	RAMPUR(25)	RAMPUR(25)	(0)	RAMPUR(25)	BAREILLY(40)	(0)

Statement-V Educational, Recreational and Cultural Facilities, 2009 Cont...

Sr. No	Name of Town	Number of Social, Recreational and Cultural facilities							
		No. of Orphanage Home	Working women's hostles	No. of Old Age Home	Stadium	Cinema Theatre	Auditorium/Community halls	Public libraries	Reading rooms
1	2	16	17	18	19	20	21	22	23
1	Maswasi (NP)	MORAD	MORADAB	DELHI(250)	MORADA	1	RAMPUR(37)	RAMPUR(37)	RAMPUR(37)
2	Suar (NPP)	(0)	(0)	RAMPUR(30)	RAMPUR(RAMPUR(3	RAMPUR(30)	1	(0)
3	Tanda (NPP)	RAMPUR	BAREILLY(9	RAMPUR(30)	RAMPUR(1	RAMPUR(30)	RAMPUR(30)	RAMPUR(30)
4	Bilaspur	RAMPUR	RAMPUR(3	MORADABA	RAMPUR(RAMPUR(3	RAMPUR(30)	RAMPUR(30)	RAMPUR(30)
5	Kemri (NP)	RAMPUR	RAMPUR(2	MORADABA	RAMPUR(RAMPUR(2	RAMPUR(21)	RAMPUR(21)	RAMPUR(21)
6	Rampur	1	BAREILLY(6	GHATAMPU	3	5	7	3	4
7	0905004802	RAMPUR	(0)	RAMPUR(5)	RAMPUR(RAMPUR(5	RAMPUR(6)	RAMPUR(6)	RAMPUR(6)
8	0905004802	CRPF	MORADAB	MORADABA	1	4	MORADABAD(2	1
9	Shahabad	RAMPUR	CHANDAUS	PATWAI(20)	RAMPUR(RAMPUR(3	RAMPUR(35)	RAMPUR(35)	RAMPUR(35)
10	Milak (NPP)	BAREILL	BAREILLY(4	RAMPUR(25)	RAMPUR(RAMPUR(2	2	1	RAMPUR(25)

*If an educational facility is not available in the town, the name of the nearest place and its distance from the town where facility is available has been given

STATEMENT - VI
Industry and Banking, 2009

Sr. No.	Name of Town	Names of three most important commodities manufactured		
		1st	2nd	3rd
1	2	3	4	5
1	Maswasi (NP)			
2	Suar (NPP)			SUGAR
3	Tanda (NPP)	RICE	WOOD PRODUCTS	BIDI
4	Bilaspur (NPP)			
5	Kemri (NP)			
6	Rampur (NPP)	BIDI	CAP	KNIFE INDUSTRY
7	09050048026			
8	09050048027			
9	Shahabad (NP)	SUGAR	BRICKS	WOOD PRODUCTS
10	Milak (NPP)	ZARI WORK	BIDI	CARPET WEAVING

STATEMENT – VI Cont.....
Industry and Banking, 2009

Sr. No.	Name of Town	Number of banks			Number of agricultural	Number of non-
		Nationalised	Private	Co-operative		
1	2	6	7	8	9	10
1	Maswasi (NP)	1	0	1	0	0
2	Suar (NPP)	2	1	2	1	1
3	Tanda (NPP)	3	0	1	0	1
4	Bilaspur (NPP)	8	1	1	2	0
5	Kemri (NP)	2	2	1	1	0
6	Rampur (NPP)	7	13	2	1	2
7	09050048026	0	0	0	0	0
8	09050048027	1	1	1	1	0
9	Shahabad (NP)	0	0	0	1	0
10	Milak (NPP)	3	1	1	1	0

STATEMENT – VII Civic and other amenities in Slums, 2009

Sr.No.	Class and name of town	Name of the slum	Is it notified	No. of households (approximate)	Population of the Slum (approximate)	Paved roads (in kms.)
1	2	3	4	5	6	7
1	I,Rampur (NPP)	GHER MIYA KHAN	No	60	365	0.4
2	I,Rampur (NPP)	LAL KABAR	No	112	724	0.39
3	I,Rampur (NPP)	GHER ALAFKHAN	No	195	1051	0.7
4	I,Rampur (NPP)	CHOWK MOHAMAAD SAEED KHAN	No	205	1136	0.7
5	I,Rampur (NPP)	MAZAR SHAH BAGDADI SAHAB	No	215	1278	0.7
6	I,Rampur (NPP)	GHER TOQGA	No	227	1292	0.5
7	I,Rampur (NPP)	ADARSH COLONY	No	210	1319	0.68
8	I,Rampur (NPP)	BHAJORITOLA	No	414	2301	1.7
9	I,Rampur (NPP)	BAMANPRI	No	642	3949	2.31
10	I,Rampur (NPP)	TASQA	No	767	4644	1.84

STATEMENT – VII Civic and other amenities in Slums, 2009 Cont.....

Sr.No.	Class and name of town	System of drainage				Number of latrines			
		Open	Closed	Both (Open & Closed)	Nil	Private			
						Pit	Flush/ Pour	Service	Others
1	2	8	9	10	11	12	13	14	15
1	I,Rampur (NPP)	OD				0	0	0	0
2	I,Rampur (NPP)	OD				0	0	0	0
3	I,Rampur (NPP)	OD				0	0	0	0
4	I,Rampur (NPP)	OD				0	0	0	0
5	I,Rampur (NPP)	OD				0	0	0	0
6	I,Rampur (NPP)	OD				0	0	0	0
7	I,Rampur (NPP)	OD				0	0	0	0
8	I,Rampur (NPP)	OD				0	0	0	0
9	I,Rampur (NPP)	OD				0	0	0	0
10	I,Rampur (NPP)	OD				0	0	0	0

STATEMENT – VII Civic and other amenities in Slums, 2009 Cont.....

Sr.No.	Class and name of town	Community	No. of tap points/ public hydrants installed for supply of protected water	Electricity (Number of connections)		
				Domestic	Road lighting (poles)	Others
1	2	16	17	18	19	20
1	I,Rampur (NPP)	0	0	0	0	0
2	I,Rampur (NPP)	0	0	0	0	0
3	I,Rampur (NPP)	0	0	0	0	0
4	I,Rampur (NPP)	0	0	0	0	0
5	I,Rampur (NPP)	0	0	0	0	0
6	I,Rampur (NPP)	0	0	0	0	0
7	I,Rampur (NPP)	0	0	0	0	0
8	I,Rampur (NPP)	0	0	0	0	0
9	I,Rampur (NPP)	0	0	0	0	0
10	I,Rampur (NPP)	0	0	0	0	0

ORGI - UTTAR PRADESH
English - (10-2011)

© copyright, Government of India



2011

Directorate of Census Operations, Uttar Pradesh
Ministry of Home Affairs, Government of India
Jangarna Bhawan, Plot No. C.C.-1, Sector-G, Aliganj
Lucknow-226024

Phone: 0522-2322913, 2322914, 2331211, Fax: 0522-2322911

E-mail: dco-utp.rgi@censusindia.gov.in

www.censusindia.gov.in

