

Twin Cities Metropolitan Area Transit System Map

Effective: 12/3/22

This map is an overview of regional transit routes. Each route has a number and routes are grouped by when and how frequently they operate. Route numbers appear in signs above windshields and each route has its own printed schedule.

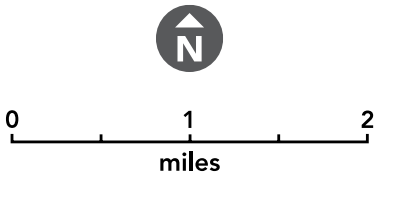
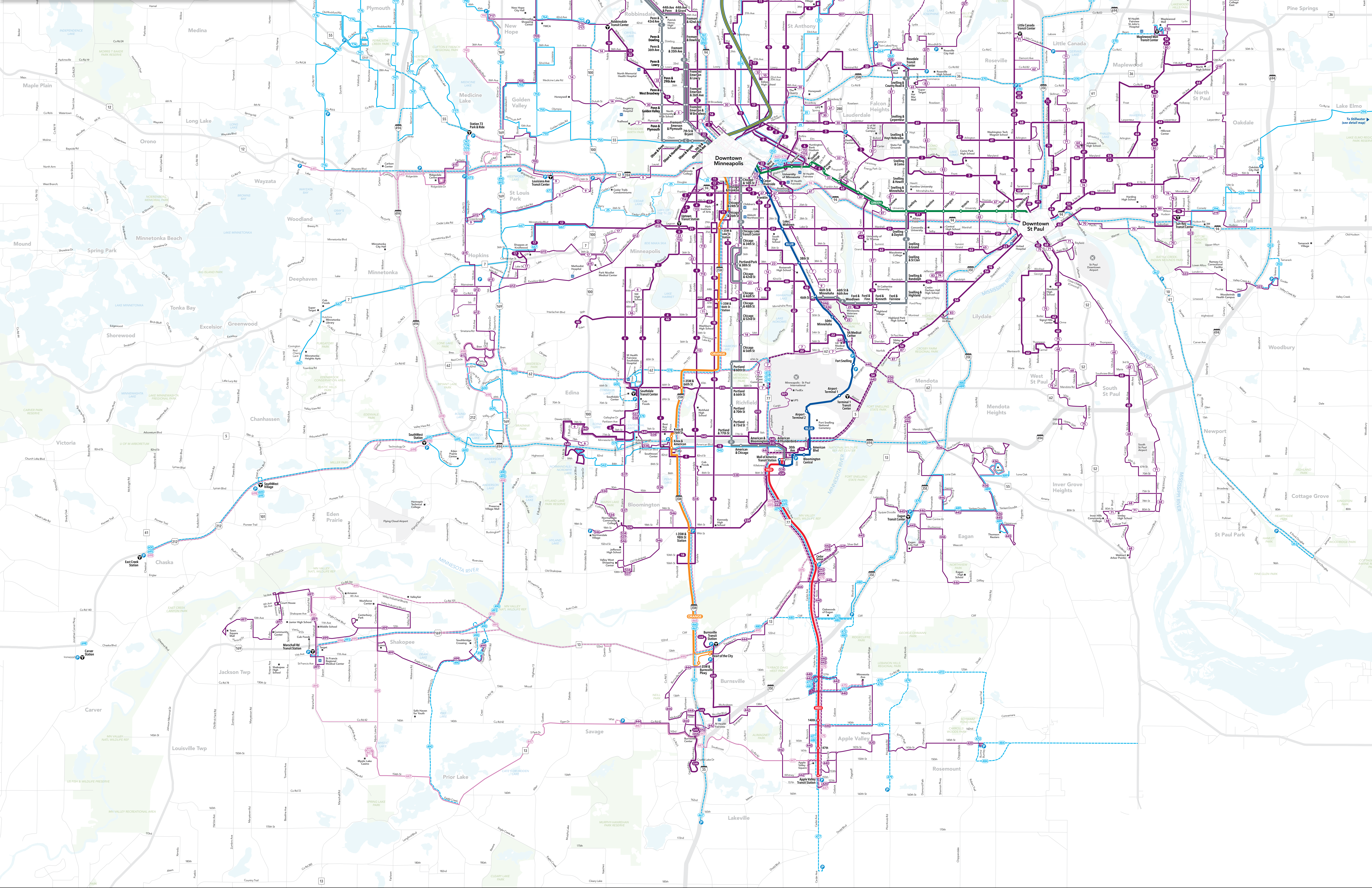
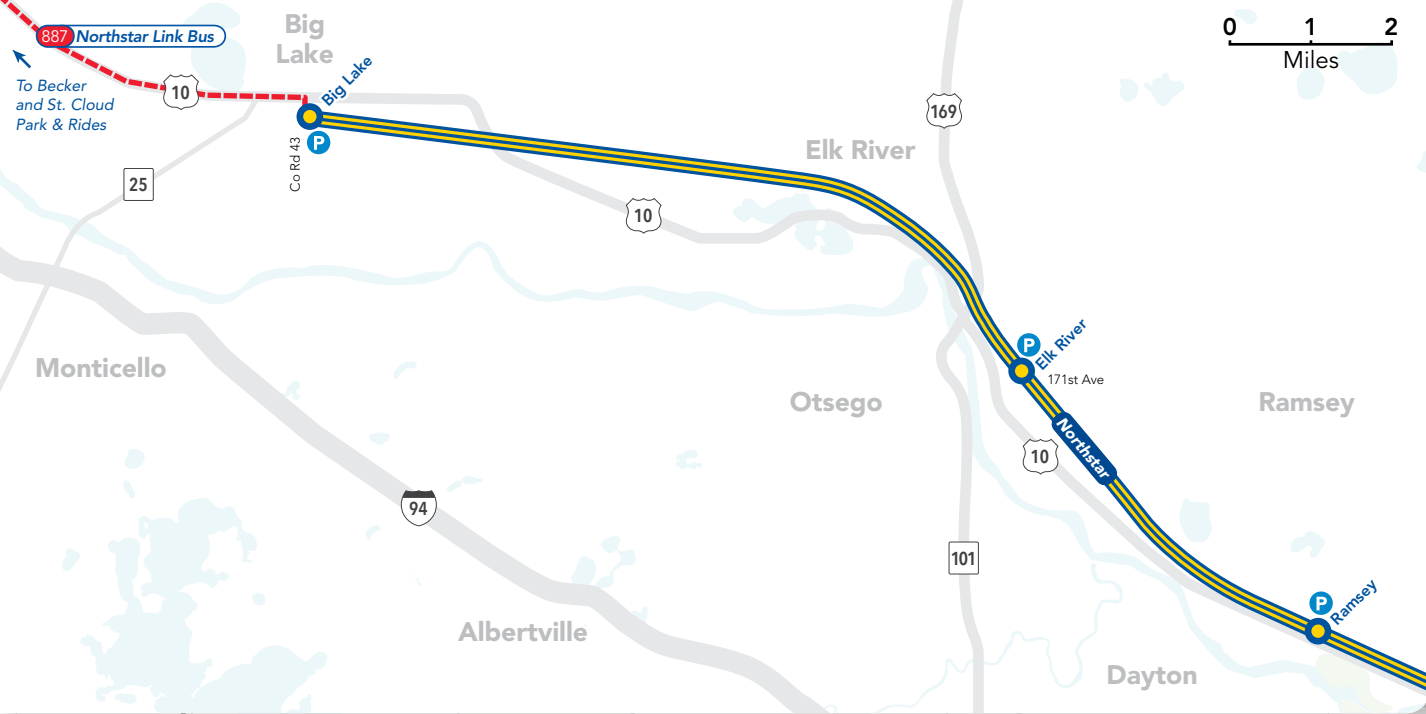
Printed schedules include detailed maps and schedule information. They are available at Metro Transit service centers and select retail outlets. Call 612-373-3333 to have a schedule mailed to you. You may also view and print them at metrotransit.org.

- Frequent Local Buses**
Serve all stops and operate at least every 30 mins during midday on weekdays, more often during rush hours. Evening and weekend service may be less frequent.
- All-Day Local Buses**
Serve all stops and operate throughout the day but may offer less frequent service.
- All-Day Express Buses**
Limited stop or non-stop service that operates throughout the day on weekdays but may offer less frequent service.
- Rush-Hour Buses**
Service is primarily during rush hours (M-F 6:00-9:00 am and 3:00-6:30 pm).
- Non-stop Service**
Buses do not stop to pick up or drop off customers on these route segments.
- Limited Service**
Only certain trips take this route segment.
- Northstar Commuter Rail**
Operates rush-hour service on weekdays only. Trains stop at all stations shown.

- METRO Blue Line**
Trains stop at all stations shown.
- METRO Green Line**
Trains stop at all stations shown.
- METRO Orange Line**
Buses stop at stations on demand.
- METRO Red Line**
Buses stop at stations on demand.
- METRO A Line, C Line & D Line**
Buses stop at stations on demand.
- Point of Interest**
- Park & Ride Lot**
- Hospital**
- Transit Center/Station**



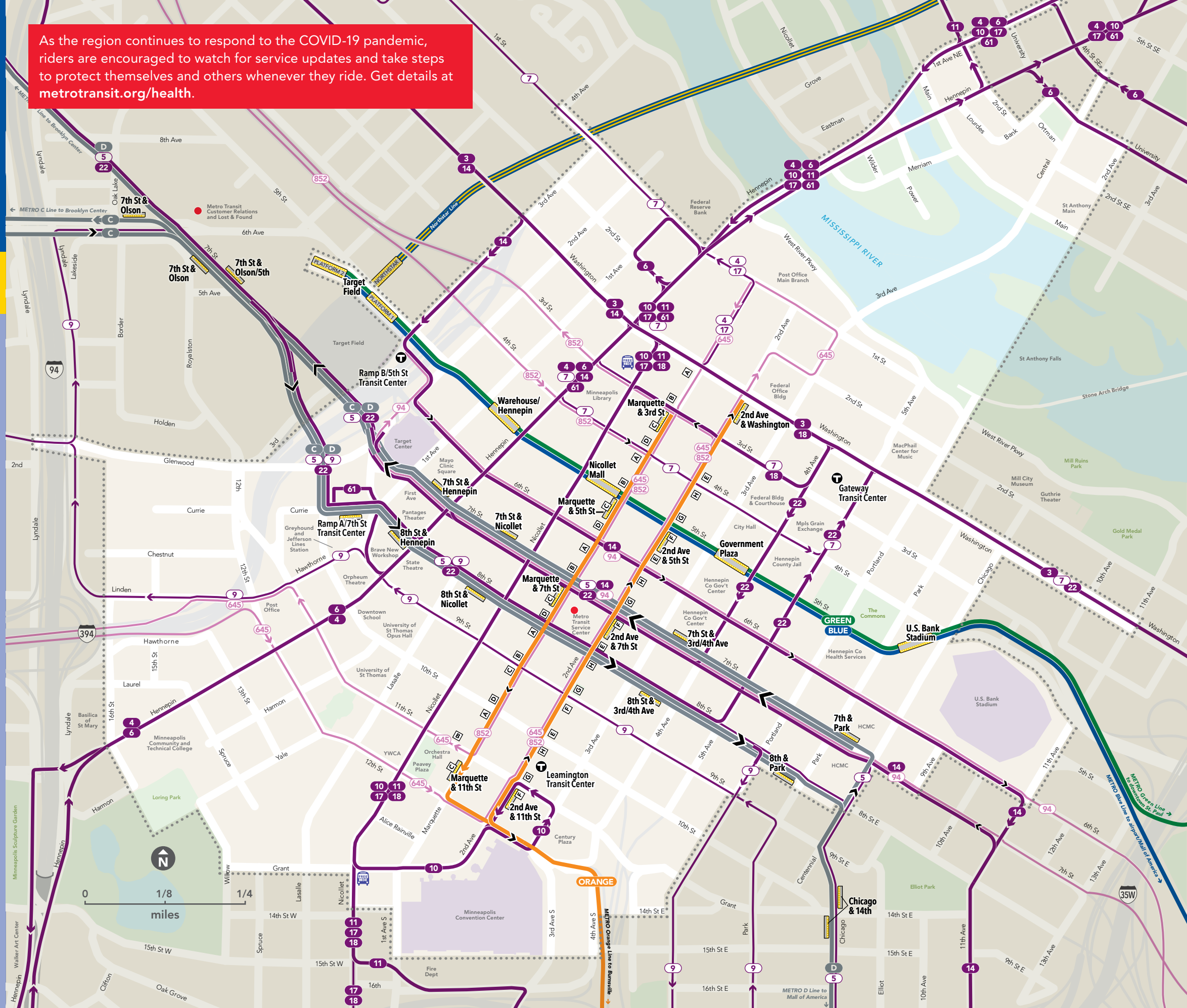
Northstar Commuter Rail



Downtown Minneapolis

Effective: 12/3/22

As the region continues to respond to the COVID-19 pandemic, riders are encouraged to watch for service updates and take steps to protect themselves and others whenever they ride. Get details at metrotransit.org/health.



Downtown Map Legend

- **Downtown Zone Limit**
Ride in the Downtown Zone for 50¢ (transfers not available). Board any bus or train going the direction you want to go.
- 000 **Frequent Local Buses**
Serve all stops and operate at least every 30 min. during middays on weekdays, more often during rush hours. Evening and weekend service may be less frequent.
- 000 **All-Day Local Buses**
Serve all stops and operate throughout the day but may offer less frequent service.
- 000 **All-Day Express Buses**
Limited-stop or non-stop service that operates throughout the day on weekdays but may offer less frequent service.
- **METRO Blue Line**
Trains stop at all stations shown.
- **METRO Green Line**
Trains stop at all stations shown.
- **METRO C Line**
Buses stop at stations on demand.
- **METRO Orange Line**
Trains stop at all stations shown.
- **Northstar Commuter Rail**
Operates primarily during rush hours.
- Station Platform**
- T **Transit Center/Station**
- **Transit Service Center**
Get passes, route information and other transit help.
- A **Lettered Stop**
Express buses serve these stops on Marquette and 2nd avenues.
- T **Free Rides**
Look for buses marked "Free Ride" between the Convention Center and 3rd Street in Minneapolis.

Downtown map shows routes operating all day.

For routes that operate primarily during rush hours, refer to the following charts.

Routes

Route	Northbound via	Southbound via
4	Hennepin	Hennepin
6	Hennepin	Hennepin
10	Nicollet Mall	Nicollet Mall
11	Nicollet Mall	Nicollet Mall
12	Nicollet Mall	Nicollet Mall
17	Nicollet Mall	Nicollet Mall
18	Nicollet Mall	Nicollet Mall
25	Nicollet Mall	Nicollet Mall
61	Hennepin	Hennepin

Route	Eastbound via	Westbound via
3	4th St	3rd St
5	8th St	7th St
7	4th St	3rd St
9	8th St	9th St
14	6th St	7th St
22	8th St	7th St

Downtown Minneapolis Express/Limited-Stop Routes

Letters next to street names indicate which stops these buses serve along Marquette and 2nd avenues.

Route	Arrives via	Leaves via
Blue Line	5th St	5th St
C Line	8th St	7th St
Green Line	5th St	5th St
Northstar	Target Field Station	Target Field Station
Orange Line	2nd Ave S F	Marquette C
94	7th St	6th St
250	Marquette C	2nd Ave S F
264	Marquette C	2nd Ave S F
270	Marquette C	2nd Ave S F
353	7th St	6th St
363	7th St	6th St
460	2nd Ave S E	Marquette C
465	2nd Ave S E	Marquette C
467	2nd Ave S H	Marquette B
470	2nd Ave S E	4th Ave S
472	2nd Ave S E	4th Ave S
475	2nd Ave S E	Marquette C
477	2nd Ave S E	Marquette C
479	2nd Ave S E	4th Ave S
490	2nd Ave S F	Marquette A
493	2nd Ave S F	Marquette A
578	2nd Ave S G	Marquette D
600	2nd Ave S F	Marquette D
645	2nd Ave S H	Marquette B

Route	Arrives via	Leaves via
667	2nd Ave S H	Marquette B
673	2nd Ave S H	Marquette B
698	2nd Ave S F	Marquette D
747	2nd Ave S F	Marquette D
755	8th St	7th St
760	Marquette D	2nd Ave S E
761	Marquette D	2nd Ave S E
763	Marquette B	2nd Ave S E
764	6th St	7th St
766	Marquette D	2nd Ave S H
768	Marquette D	2nd Ave S H
774	2nd Ave S F	Marquette A
776	2nd Ave S F	Marquette A
777	2nd Ave S F	Marquette A
781	Marquette D	2nd Ave S H
784	4th St/Portland	Park/3rd St
785	Marquette D	2nd Ave S H
790	2nd Ave S F	Marquette A
795	—	Marquette A
824	Marquette B	2nd Ave S G
850	Marquette B	2nd Ave S G
852	Marquette B	2nd Ave S G

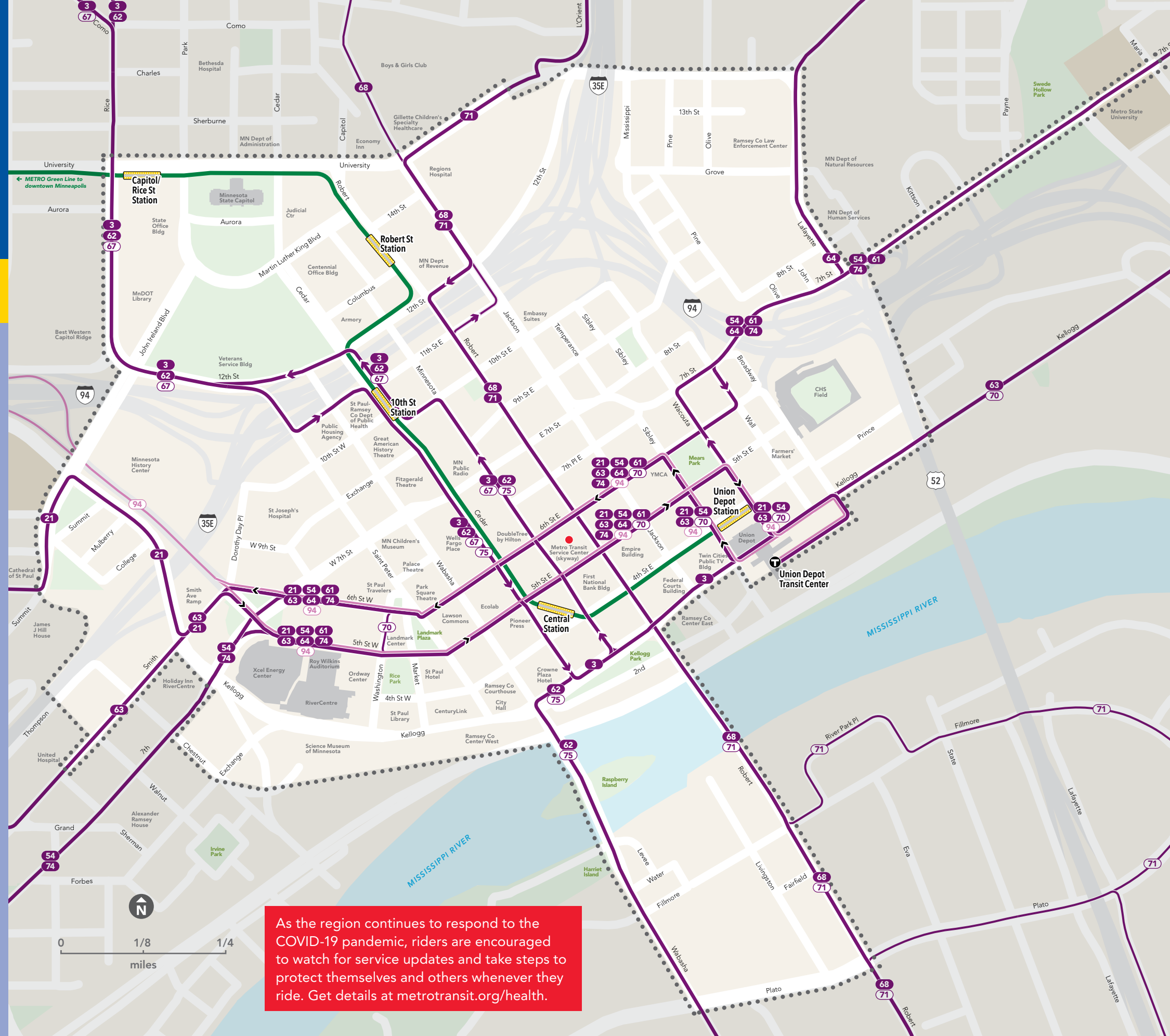
Downtown Minneapolis Local

Downtown St Paul

Effective: 12/3/22

Downtown Map Legend

- Dotted Line** Downtown Zone Limit
Ride in the Downtown Zone for 50¢ (transfers not available). Board any bus or train going the direction you want to go.
- 000** Frequent Local Buses
Serve all stops and operate at least every 30 min. during middays on weekdays, more often during rush hours. Evening and weekend service may be less frequent.
- 000** All-Day Local Buses
Serve all stops and operate throughout the day but may offer less frequent service.
- 000** All-Day Express Buses
Limited-stop or non-stop service that operates throughout the day on weekdays but may offer less frequent service.
- Green Line** METRO Green Line
Trains stop at all stations shown.
- Yellow Box** Rail Platform
- T** Transit Center/Station
- Red Dot** Transit Service Center
Get passes, route information and other transit help.



As the region continues to respond to the COVID-19 pandemic, riders are encouraged to watch for service updates and take steps to protect themselves and others whenever they ride. Get details at metrotransit.org/health.

Downtown map shows routes operating all day.

For routes that operate primarily during rush hours, refer to the charts below.

Downtown St Paul Local Routes

Route	Northbound via	Southbound via
3	Minnesota	Cedar St
62	Wabasha	Cedar St
67	Wabasha	Cedar St
68	Robert	Robert St
71	Robert	Robert St
75	Wabasha	Cedar St

Route	Eastbound via	Westbound via
21	5th St	6th St
61	5th St	6th St
63	5th St	6th St
64	5th St	6th St
70	5th St	6th St
74	5th St	6th St

Downtown St Paul Express/Limited-Stop Routes

Route	Arrives downtown via	Leaves downtown via
54	5th St	6th St
94	5th St	6th St
275	6th St	5th St
294	6th St	5th St
353	6th St	5th St
363	6th St	5th St
480	5th St	6th St
484	5th St	6th St
489	5th St	6th St