



CENSUS OF INDIA 2011

BIHAR

SERIES-11

PART XII-A

**DISTRICT CENSUS HANDBOOK**  
**KISHANGANJ**

VILLAGE AND TOWN DIRECTORY



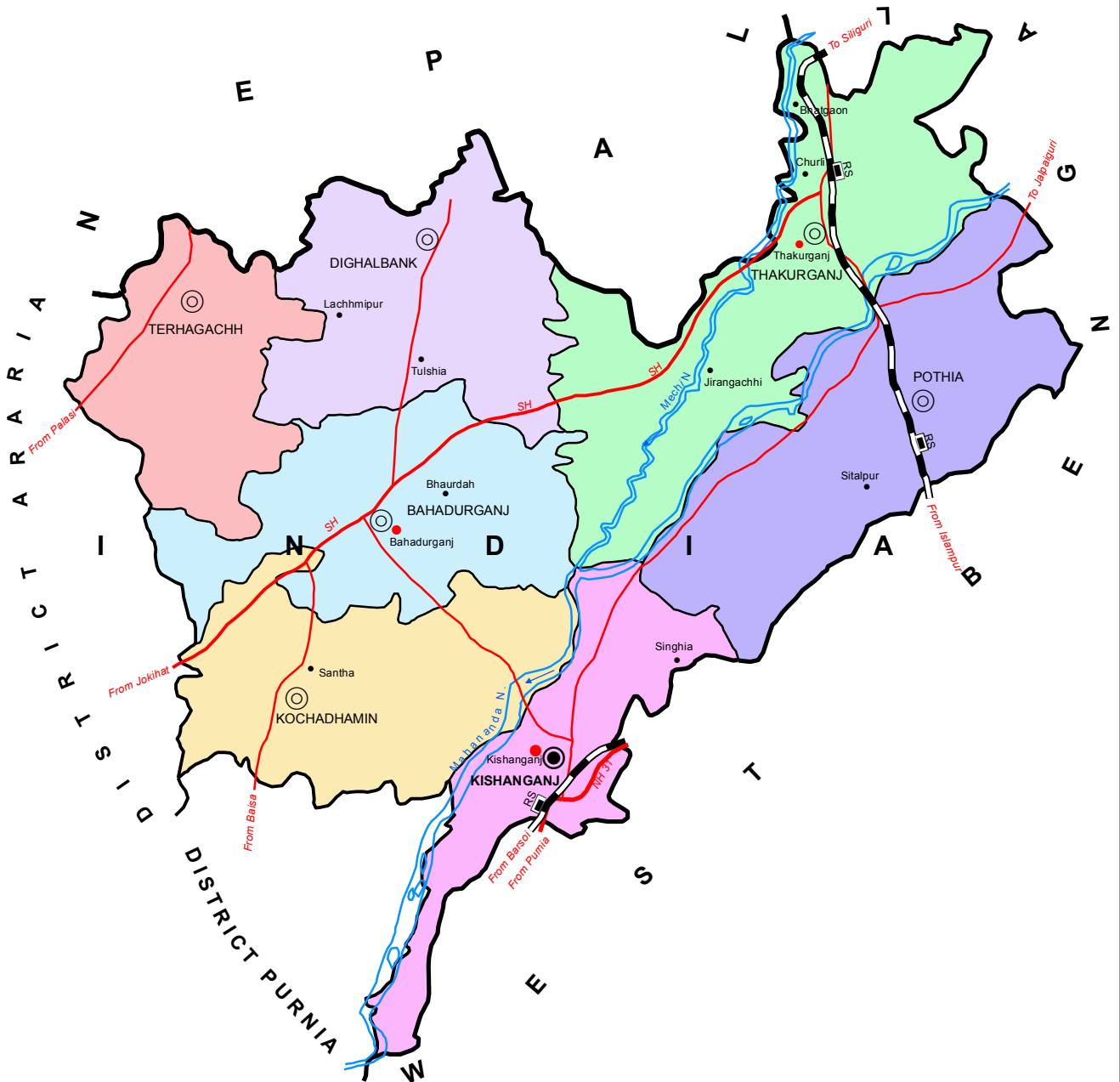
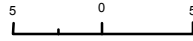
2011

Directorate of Census Operations, Bihar



**BIHAR**  
**DISTRICT KISHANGANJ**

KILOMETRES



Note:- District Headquarters is also the CD Block Headquarters.

BOUNDARY, INTERNATIONAL.....	
" STATE.....	
" DISTRICT.....	
" C.D. BLOCK.....	
HEADQUARTERS: DISTRICT.....	
" C.D.BLOCK.....	
VILLAGES HAVING 10000 AND ABOVE POPULATION WITH NAME	
URBAN AREA WITH POPULATION SIZE:- II, III, IV	
NATIONAL HIGHWAY.....	
STATE HIGHWAY.....	
IMPORTANT METALLED ROADS.....	
RAILWAY LINE WITH STATION, BROAD GAUGE.....	
RIVER AND STREAM.....	

	Total	Rural	Urban
Area (Sq.Km)	1884.00	1814.25	69.75
Population	1690400	1529277	161123
No. of Villages	771		
No. of Towns	03		
No. of C.D. Blocks	07		
Distance of District HQ to State HQ	361 Km		





सत्यमेव जयते

# CENSUS OF INDIA 2011

**SERIES-11**

**BIHAR**

**DISTRICT CENSUS HANDBOOK**

**PART - A**

## **KISHANGANJ**

**VILLAGE AND TOWN DIRECTORY**



**2011**

**Directorate of Census Operations,  
Bihar**





### **Mausoleum of Kadam Rasool Ji**

Situated on Kishanganj-Khagra road the Mausoleum of Kadam Rasoolji is said to be three hundred years old. People from all walks of life including Hindus and Muslims come to worship here for three days from the 1<sup>st</sup> day of Baisakh (April-May) when a Urs is held. It is believed that offering of Chadar here brings relief and prosperity in ones' life.





# Contents

	Pages
Foreword	9
Preface	13
Acknowledgements	15
History and Scope of the District Census Handbook	17
Brief History of the District	19
<b>Analytical Note</b>	
(i) Physical features	25
(ii) Census Concepts	32
(iii) Non-Census Concepts	40
(iv) 2011 Census findings - Population, its distribution	41
(v) Brief analysis of PCA data based on inset tables 1 to 35	43
(vi) Brief analysis of the Village Directory and Town Directory data based on inset tables 36 to 45	73
(vii) Major social and cultural events, natural and administrative developments and significant activities during the decade	83
(viii) Brief description of places of religious, historical or archaeological importance in villages and places of tourist interest in the towns of the district	83
(ix) Major characteristics of the district, contribution of the district in the form of any historical figure associated with the district	84
(x) Scope of Village Directory and Town Directory - column heading wise explanation and coverage of data	84
<b>VILLAGE AND TOWN DIRECTORY</b>	
Brief Note on Village and Town Directory	97
<b>Section-I : Village Directory</b>	
(a) List of villages merged in towns and outgrowths at 2011 Census	111
(b) C.D. Block Maps	113
(c) Alphabetical list of Villages along with location code 2001 and 2011	127
(d) CD Block wise Village Directory	150
(e) Appendices to Village Directory	
Appendix-I : Summary showing total number of villages having Educational, Medical and other amenities in villages – C.D. Block level	512
Appendix IA : Villages by number of Primary Schools	522
Appendix IB : Villages by Primary, Middle and Secondary Schools	523
Appendix IC : Villages with different sources of drinking water facilities available	524
Appendix II : Villages with 5,000 and above population which do not have one or more amenities available	525

Appendix III : Land utilization data in respect of Census towns	527
Appendix IV : C.D. Blockwise list of inhabited villages where no amenity other than drinking water facility is available	528
Appendix V : Summary showing number of villages not having Scheduled Castes population	529
Appendix VI : Summary showing number of villages not having Scheduled Tribes population	530
Appendix VIIA : List of villages according to the proportion of the Scheduled Castes to the total population by ranges	531
Appendix VIIB : List of villages according to the proportion of the Scheduled Tribes to the total population by ranges	551
Appendix VIII : Number of Villages under each Gram Panchayat (C.D. block wise)	570

## **Section-II: Town Directory**

(a) Statement I : Status and Growth history	572
(b) Statement II : Physical aspects and location of towns, 2009	574
(c) Statement III : Civic and other amenities, 2009	576
(d) Statement IV : Medical Facilities, 2009	578
(e) Statement V : Educational, Recreational and Cultural facilities, 2009	580
(f) Statement VI : Industry and Banking, 2009	584
(g) Statement VII : Civic and other amenities in slums, 2009	586
(h) Appendix to Town Directory – Towns showing their outgrowth with population	590

## FOREWORD

The District Census Handbook (DCHB) is an important publication of the Census Organization since 1951. It contains both Census and non Census data of urban and rural areas for each District. The Census data provide information on demographic and socio-economic characteristics of population at the lowest administrative unit i.e. of each Village and Town and ward of the District. The Primary Census Abstract (PCA) part of this publication contains Census data including data on household amenities collected during 1<sup>st</sup>.phase of the Census i.e. House Listing and Housing Census. The non Census data presented in the DCHB is in the form of Village Directory and Town Directory contain information on various infrastructure facilities available in the village and town viz; education, medical, drinking water, communication and transport, post and telegraph, electricity, banking, and other miscellaneous facilities. Later on, the Telegraph Services were closed by the Government of India on 15<sup>th</sup>. July, 2013. The data of DCHB are of considerable importance in the context of planning and development at the grass-root level.

2. In the 1961 Census, DCHB provided a descriptive account of the District, administrative statistics, Census tables and Village and Town Directory including Primary Census Abstract. This pattern was changed in 1971 Census and the DCHB was published in three parts: Part-A related to Village and Town Directory, Part-B to Village and Town PCA and Part-C comprised analytical report, administrative statistics, District Census tables and certain analytical tables based on PCA and amenity data in respect of Villages. The 1981 Census DCHB was published in two parts: Part-A contained Village and Town Directory and Part-B the PCA of Village and Town including the SCs and STs PCA up to Tahsil/Town levels. New features along with restructuring of the formats of Village and Town Directory were added. In Village Directory, all amenities except electricity were brought together and if any amenity was not available in the referent Village, the distance in broad ranges from the nearest place having such an amenity, was given.

3. The pattern of 1981 Census was followed by and large for the DCHB of 1991 Census except the format of PCA. It was restructured. Nine-fold industrial classification of main workers was given against the four-fold industrial classification presented in the 1981 Census. In addition, sex wise population in 0-6 age group was included in the PCA for the first time with a view to enable the data users to compile more realistic literacy rate as all children below 7 years of age had been treated as illiterate at the time of 1991 Census. One of the important innovations in the 1991 Census was the Community Development Block (CD Block) level presentation of Village Directory and PCA data instead of the traditional Tahsil/Taluk/PS level presentation.

4. As regards DCHB of 2001 Census, the scope of Village Directory was improved by including some other amenities like banking, recreational and cultural facilities, newspapers & magazines and 'most important commodity' manufactured in a Village in addition to prescribed facilities of earlier Censuses. In Town Directory, the statement on Slums was modified and its coverage was enlarged by including details on all slums instead of 'notified slums'.

5. The scope and coverage of Village Directory of 2011 DCHB has been widened by including a number of new amenities in addition to those of 2001. These newly added amenities are: Pre-Primary School, Engineering College, Medical College, Management Institute, Polytechnic, Non-formal Training Centre, Special School for Disabled, Community Health Centre, Veterinary Hospital, Mobile Health Clinic, Medical Practitioner with MBBS Degree, Medical Practitioner with no degree, Traditional Practitioner and faith Healer, Medicine Shop, Community Toilet, Rural Sanitary Mart or Sanitary Hardware Outlet in the Village, Community Bio- gas, Sub Post Office, Village Pin Code, Public Call Office, Mobile Phone Coverage, Internet Cafes/ Common Service Centre, Private Courier Facility, Auto/Modified Autos, Taxis and Vans, Tractors, Cycle-pulled Rickshaws, Carts driven by Animals, Village connected to National Highway, State Highway, Major District Road, and Other District Road, Availability of Water Bounded Macadam Roads in Village, ATM, Self-Help Group, Public Distribution System(PDS) Shop, Mandis/Regular Market, Weekly Haat, Agricultural Marketing Society, Nutritional Centers (ICDS), Anganwadi Centre, ASHA (Accredited Social Health Activist), Sports Field, Public Library, Public Reading Room, Assembly Polling station, Birth & Death Registration Office. In the Town Directory, seven Statements containing the details and the data of each Town have been presented viz.; (i)-Status and Growth History of Towns,(ii)- Physical Aspects and Location of Towns, (iii)-Civic and other Amenities, (iv)-Medical Facilities, (v)-Educational, Recreational & Cultural Facilities, (vi)- Industry & Banking, and (vii)- Civic & other amenities in Slums respectively. CD Block wise data of Village Directory and Village PCA have been presented in DCHB of 2011 Census as presented in earlier Census.

6. The data of DCHB 2011 Census have been presented in two parts, Part-A contains Village and Town Directory and Part-B contains Village and Town wise Primary Census Abstract. Both the Parts have been published in separate volumes in 2011 Census.

7. The Village and Town level amenities data have been collected, compiled and computerized under the supervision of Shri Krishnamoorthy Senthil Kumar, Director of Census Operation, Bihar. The task of Planning, Designing and Co-ordination of this publication was carried out by Dr. Pratibha Kumari, Assistant Registrar General (SS) under the guidance & supervision of Dr. R.C.Sethi, Ex-Addl. RGI and Shri Deepak Rastogi present Addl.RGI. Shri A.P. Singh, Deputy Registrar General, (Map) provided the technical guidance in the preparation of maps. Shri A.K. Arora, Joint Director of Data Processing

Division under the overall supervision of Shri M.S.Thapa, Addl. Director (EDP) provided full cooperation in preparation of record structure for digitization and validity checking of Village and Town Directory data and the programme for the generation of Village Directory and Town Directory including various analytical inset tables as well as Primary Census Abstract (PCA). The work of preparation of DCHB, 2011 Census has been monitored in the Social Studies Division. I am thankful to all of them and others who have contributed to bring out this publication in time.

(C.Chandramouli)  
Registrar General &  
Census Commissioner, India

New Delhi.  
Dated:- 16-06-2014



## Preface

The history of the publication of District Census Handbooks goes back to the 1951 Census and these are printed in every Census because of their wide ranging utility. Census after Census much innovations/modifications have taken place in the District Census Handbooks in terms of coverage and content of population data. This is the most valuable district level publication brought out by the Census Organization on behalf of the State Government. Its inter-alia provides data/information on some of the basic demographic and socio-economic characteristics and availability of certain important civic amenities/facilities in each village and town of the respective district. This publication has, thus, proved to be of immense utility to the planners, administrators, academicians and researchers. It is hoped that this publication will serve the purpose of the ever increasing demand for the micro-level data in this era of planned development.

The District Census Handbook project is joint venture of the State Government and the Census organization, and is brought out in two parts, viz. (i) part A– the village and town directory and (ii) part B – containing village and town wise Primary Census Abstracts pertaining to total population. It also contains the District Primary Census Abstracts for the total population and the Scheduled Caste and the Scheduled Tribe Population by rural-urban break-up. Keeping in view the pace of development and demand by the data users, the scope of Village Directory Data has been further widened up by incorporating more data parameters on Educational, Medical, Banking Communication facilities. Town Directory data is presented in seven statements covering Status and Growth History of towns, Physical Aspects and Location of Towns, Civic and other Amenities, Medical Facilities, Educational, Recreational & Cultural Facilities, Industry & Banking and Civic & other amenities in Slums respectively.

This volume of the District Census Handbook (DCHB) is concerned with Part-A of the Publication dealing with Village & Town Directory Data of the district. It is worth mentioning that the District Census Handbooks of the Census of India, 2011 are being made available in electronic format in addition to printed volumes keeping in view the demands of the data users.

The analytical note has been prepared on the basis of the inset tables generated from the computerized data of Village/Urban Primary Census Abstract and Village/Town Directory. It takes note of the social, economic and demographic changes which have taken place in the districts during the decade.

I am grateful to the State Government agencies for their co-operation in collection of such a huge mass of data. I would like to make a special mention of the warm and whole hearted co-operation which was throughout extended by the

District Magistrates, the Sub-divisional Officers, the District Census Officers and the Block Development Officers.

In my office Shri Mritunjay Kumar, Deputy Director, Shri Manjul Mayank Pandey and Shri Ramesh Prasad, Assistant Directors supervised the project at different stages. District and C. D. Block Maps were prepared in Map Section under the overall supervision of Shri Dharendra Kumar, Deputy Director and Shri Debatosh Biswas, Senior Geographer (Map). I am thankful to all of them. The name of other officers and officials who were associated with different stages of this project and made significant contribution in preparation of this publication is shown under Acknowledgement and I acknowledge their contribution.

I am very privileged to be associated with this important project. I express my heartfelt gratitude to Shri Sailesh, Registrar General & Census Commissioner, India under whose guidance this important project is completed. I am personally indebted to Dr. C. Chandramouli, ex-Registrar General & Census Commissioner, India under whose guidance it has been rare privilege to strive for results. I am also grateful to Shri Senthil Kumar, ex-Director of Census Operations, Bihar, Patna for their sustained support and unfailing guidance throughout our endeavours. I am equally indebted to Dr. Pratibha Kumari, Assistant Registrar General of Social Studies Division, Dr. A.P. Singh, ex-Deputy Registrar General (Map) and Dr. R. Joseph, Deputy Registrar General (Map) for spontaneous help and encouragement at different stages of the work of this project. I am also thankful to Shri M.S. Thapa, Additional Director, Shri Anil Kumar Arora, Joint Director and Shri Ramesh Kumar, Deputy Director of D.P.Division of Office of the Registrar General, India, New Delhi who supplied software, finalised data and tables.

15.01.2016

Arun Kumar Saxena  
Joint Director of Census Operations,  
Bihar, Patna



## Acknowledgements

Sl.No.	Name	Designation
<b>District Census Handbook Section</b>		
1.	Shri Deepak Kumar Mishra	Statistical Investigator Grade- I
2.	Shri Ravi Ranjan	Statistical Investigator Grade- I
3.	Shri Pramod Kumar Mishra	Statistical Investigator Grade- I
4.	Shri Parmeswar Laguri	Statistical Investigator Grade- I
5.	Miss Seema Yadav	Statistical Investigator Grade- I
6.	Shri Suraj Kumar	Compiler
7.	Shri Radheshyam Kumar	Compiler
8.	Shri Jacky Xavier Lakra	Compiler
9.	Shri Satendra Kumar Singh	Assistant Compiler
<b>Editing of VD/TD/Analytical Note</b>		
10.	Shri Amrendra Swaroop	Statistical Investigator Grade- I
11.	Smt. Sona Kumari	Statistical Investigator Grade- I
12.	Shri Prem Vijoy	Statistical Investigator Grade -I
13.	Shri Krishna Murari Singh	Statistical Investigator Grade -I
14.	Shri Haider Raza	Statistical Investigator Grade -I
15.	Shri Rajani Ranjan	Statistical Investigator Grade- I
16.	Shri Ranjit Kumar	Statistical Investigator Grade- I
17.	Shri Krishna Das	Statistical Investigator Grade- II
18.	Shri Jay Prakash Narayan	Statistical Investigator Grade -II (Contract)
19.	Shri Prasanna Kumar Jamuar	Statistical Investigator Grade- II (Contract)
20.	Shri Sanjeev Kumar	Compiler
21.	Smt. Shayista Hoda	Compiler
22.	Smt. Sweta Sinha	Compiler
23.	Shri Utpal Kumar	Assistant Compiler
<b>Census Unit</b>		
24.	Shri Pankaj Kumar Sinha	Assistant Director
25.	Shri Niranjana Kumar	Statistical Investigator Grade- I
<b>Data Centre</b>		
26.	Shri Dhananjay Sharan	Assistant Director (DC)
27.	Shri Ranjan Kr. Verma	Assistant Director (DC)
28.	Shri Anil Kumar Chaudhary	Senior Supervisor
29.	Shri Krihnadeo Lal	Senior Supervisor
30.	Shri Avinash Kumar	Data Entry Operator - Grade "B"
31.	Shri Raj Kapoor Rajak	Data Entry Operator - Grade "B"

32.	Shri Shashi Ranjan Sinha	Data Entry Operator - Grade "B"
33.	Shri Srikant Kumar Singh	Data Entry Operator - Grade "B"
<b>Map Section</b>		
34.	Shri Md. Nasimuddin Khan	Senior Draughtsman
35.	Miss Alka Thakur	Geographer
36.	Shri Sharad Chandra Dwivedi	Geographer
37.	Shri Premjeet Kumar Sinha	Data Entry Operator - Grade "B"
<b>Management Section</b>		
38.	Shri Cornelius Ddungdung	Assistant Director
39.	Shri Sanjay Kumar Sinha	Senior Supervisor
40.	Shri Krishna Mohan Sahay	Data Entry Operator - Grade "B"
41.	Shri Subodh Kumar	Assistant Compiler

**List of Officers/Officials involved in preparation of DCHBs of Census of 2011  
in the ORGI, Data Processing Division, Pushpa Bhawan, New Delhi**

<b>Name</b>	<b>Designation</b>
Shri Jaspal Singh Lamba	DD (EDP)
Ms. Usha	AD (EDP)
Shri Anurag Gupta	DPA Grade 'A'
Shri Mukesh Kumar Mahawar	DPA Grade 'A'
Ms. Shagufta Nasreen Bhat	DPA Grade 'A'
Ms. Kiran Bala Saxena	Sr. Supervisor
Shri Khem Verma Jadon	Sr. Consultant
Shri Yashwant Singh	Jr. Consultant

## HISTORY AND SCOPE OF THE DISTRICT CENSUS HANDBOOK

The need of data at the grass root level for the administrative and planning purposes at sub micro level as well as academic studies prompted the innovation of District Census Handbook. District Census Handbook is a unique publication from the Census organization which provides most authentic details of census and non-census information from village and town level to district level. The District Census Handbook was firstly introduced during the 1951 Census. It contains both census and non census data of urban as well as rural areas for each district. The census data contain several demographic and socioeconomic characteristics of the lowest administrative unit i.e. of each village and town and ward of the district. The non census data comprise of data on availability of various civic amenities and infrastructural facilities etc. at the town and village level which constitute Village Directory and Town Directory part of the DCHB. The data of DCHB are of considerable importance in the context of planning and development at grass-root level.

In 1961 census DCHB provided a descriptive account of the district, administrative statistics, census tables and village and town directory including Primary Census Abstract. This pattern was changed in 1971 Census and the DCHB was published in three parts: Part-A related to village and town directory, Part-B to village and town PCA and Part-C comprised analytical report, administrative statistics, district census tables and certain analytical tables based on PCA and amenity data in respect of villages. The 1981 census DCHB was published in two parts: Part-A contained village and town directory and Part-B the PCA of village and town including the SCs and STs PCA up to tahsil/town levels. New features along with restructuring of the formats of village and town directory were added into it. In Village Directory, all amenities except electricity were brought together and if any amenity was not available in the referent village, the distance in broad ranges from the nearest place having such an amenity, was given.

The pattern of 1981 census was followed by and large for the DCHB of 1991 Census except the format of PCA. It was restructured. Nine-fold industrial classification of main workers was given against the four-fold industrial classification presented in the 1981 census. In addition, sex wise population in 0-6 age group was included in the PCA for the first time with a view to enable the data users to compile more realistic literacy rate as all children below 7 years of age had been treated as illiterate at the time of 1991 census. One of the important innovations in the 1991 census was the Community Development Block (CD Block) level presentation of village directory and PCA data instead of the traditional tahsil/taluk/PS level presentation.

As regards DCHB of 2001 Census, the scope of Village Directory was improved by including some other amenities like banking, recreational and cultural facilities, news papers & magazines and 'most important commodity' manufactured in a village in addition to prescribed facilities of earlier

censuses. In Town Directory, the statement on Slums was modified and its coverage was enlarged by including details on all slums instead of 'notified slums'.

The scope and coverage of Village Directory of 2011 DCHB has been widened by including a number of new amenities in addition to those of 2001. In the Town Directory, seven Statements containing the details and the data of each town have been presented viz.:(i)-Status and Growth History of towns,(ii)-Physical Aspects and Location of Towns,(iii)-Civic and other Amenities,(iv)-Medical Facilities,(v)-Educational, Recreational & Cultural Facilities,(vi)-Industry & Banking, and (vii)-Civic& other amenities in Slums respectively.CD Block wise data of Village Directory and Village PCA have been presented in DCHB of 2011 census as presented in earlier census. The data of DCHB 2011Census have been presented in two parts, Part-A contains Village and Town Directory and Part-B contains Village and Town wise Primary Census Abstract. Both the Parts have been published in separate volumes in 2011 Census.

-----

## Brief history of the district

Kishanganj district, which was a part of Purnia district till 1981 Census, acquired the status of an independent district on 10<sup>th</sup> January, 1990. It has a rich heritage and close linkage with the district of Purnia. It consists of 7 community development blocks, viz., Terhagachh, Dighalbank, Thakurganj, Pothia, Bahadurganj, Kochadhamin and Kishanganj.

The district is bounded on the north by Nepal and the state of West Bengal, on the South by the state of West Bengal and Purnia district of the state of Bihar, on the east by the state of West Bengal and on the West by the district of Araria of the state of Bihar.

The history of Kishanganj is a part of the history of the ancient kingdom of Anga and covered the area west of Mahananda. The area to the east of the river was under the control of the pundras. Anga remained an independent kingdom till the 6<sup>th</sup> century B.C. When it was annexed by the Magadh Emperor, Bimbisar. The subsequent history of the district is therefore, linked with that of the great Magadh Empire.

The district later formed part of the empire of the Imperial Guptas which in 340 A.D., under Samudra Gupta extended right upto Assam. Following the overthrow of the Guptas by the Huns, Old Purnia passed under Baladitya, the king of Magadh. Hiuen-Tsang, who visited paundra Vardhan (eastern purnia) in Circa 640 A.D. found prosperous people and the countryside having numerous tanks and groves and abundant crops. At the beginning of the 7<sup>th</sup> Century the district seems to have come under Sasank, the King of Gaur, was a Shaivite and did his utmost to destroy Buddhism. He was followed by Harsha, The great Buddhist. From the 9<sup>th</sup> to 12<sup>th</sup> Centuries the district was under the control of pala and the Sena Kings of the Bengal.

The conquest of Bihar town, then capital of Bihar, by Bakhtiar Khilji towards the close of the 12<sup>th</sup> Century saw the commencement of Muslim rule in the State. His successor Ghyasuddin Iwaz extended the limits of the territory to include virtually the whole of Bihar. This district (Old Kishanganj subdivision) also must have come under Muslim rule in the beginning of the 13<sup>th</sup> Century. However, since it formed an outlying part of the territory and revenues from it were not easily collected, the control remained rather loose. In fact some of the northern portions of the district continued to be under the sway of the hill tribes of Nepal. Thus very little is known of the history of the district till the 17<sup>th</sup> Century. The district was administered by Mughals through Governors of who also combined the revenue powers of amildars. *Amildars* Ostwal Khan was the first such Governor followed by three others. He maintained very good relations with Murshid Kuli

Khan, the Nawab of Bengal and managed to bring to book the refractory local chiefs including Durian Singh of Birnagar. Saif Khan also recovered large areas of territory on the northern border of the district and had then cleared the forests. He rendered his full support to Ali Vardi Khan who became the new Nawab of Bengal. Saif Khan died in 1750 and was succeeded by his son Fakhruddin Hussain Khan. The latter proved a poor administrator and squandered much of the wealth accumulated by his father. Fakhruddin Hussain Khan prudently surrendered before Saiyed Ahmad Khan, the nephew and son-in-law of Nawab Ali Vardi Khan. Saiyed Khan proved himself as an efficient administrator and was held in great esteem on account of his noble living and appreciated for his just and fair dealings with all and sundry. He died in 1756, a few months before the death of Nawab Ali Vardi Khan against whom he had started an infructuous intrigue. Shaukat Jung succeeded his father as Governor, and was given the whole of old Purnia as a revenue free *jagir* by the Nawab. Ali Vardi Khan was succeeded by Siraj-ud-daula who was apprehensive of the designs, his cousin, Shaukat Jang might have had on the Diwani. So he marched towards Purnia, reaching Rajmahal in 1756. But his troops could not be persuaded to proceed further. Meanwhile, Sahukat Jang refused to take up arms and accepted Siraj-ud-daul's Suzerainty. Soon afterwards, he was instigated by Mir Jagar Khan the Bakshi at Murshidabad, to try his hand at obtaining the Diwani. At the same time the Grand Vizir issued a firman appointing Shaukat Jang as the Viceroy of Bengal. When Siraj-ud-daula sent a messenger informing him of the grant of certain *Jagir* to a Hindu Chief, Shaukat retorted that Siraj-ud-daula should quit the vice-royalty of Bengal in his favour. This naturally infuriated Siraj-ud-daula. He marched against Shaukat Jang with a division under his own command up to the right bank of the Ganga and sent another division under his Diwan, Raja Mohan Lal along the left bank of the river. Meanwhile, Raja Ram Narain, The Governor of Bihar had also been ordered to march on to Purnia from Patna. Shaukat Jang entrenched himself in a strong position at Baldiabari (between Manihari and Nawabganj) but the lack of any clear-cut-strategy resulted in his meeting utter defeat, he himself having been slain in the battle(1756).

On Siraj-ud-daula's death (July 1757), Nazir Ali Khan took possession of the town, imprisoned Mohan Lal and seized the treasury with the support of Achint Singh, holder of four parganas, who was made the Prime Minister. Mir Jafar Khan was now the Nawab of Bengal. He sent Khadim Hussain Khan who took over control and became the Governor of Purnia.

The whole areas of the then Purnia passed into the hands of the British in 1770 when Mohammad Ali Khan was the Governor of Purnia. He was replaced by Duccarrel, the first English Supervisor or Collector of the district. The district was marked by severe famine in which according to the European Supervisor, almost half of the *ryots* lost their lives. In 1872 the district

was transferred from the control of the Bihar and Banaras Board of commissioners to the Calcutta Board of Revenue. With the creation of Commissioner's Divisions in 1829, Purnia was included in Bhagalpur Division. In 1834 it was placed under Rajshahi Division under which it continued until 1893 when it came back to Bhagalpur. It again went to Rajshahi in 1905 and later came back to Bhagalpur under which it has continued ever since.

The early years of the British rule were largely concentrated at establishing law and order and setting up of the revenue administration on a sound footing. Raids and depredations in border villages by Nepali Sardars took place in 1788 and again in 1793 in Spite of a commercial treaty signed with Nepal in 1792 to secure a lasting demarcation of the boundary with Nepal to prevent further raids but it did not meet with appreciable success.

The next important event in the district is the movement of 1857. The 73<sup>rd</sup> Regiment of the Native infantry and a detachment of the 11<sup>th</sup> Irregular cavalry were then stationed at Jalpaiguri, just across the eastern border of the old purnia district. Although the administration did not expect any trouble at Jalpaiguri, nevertheless, a corps of Nepalese, was allowed to be raised by Kerr, an indigo planter of the district, in October, 1857. Two detachments of the 11<sup>th</sup> Irregular cavalry at Jalpaiguri rebelled on 4<sup>th</sup> December and Yule, Commissioner of Bhagalpur learnt on the 9<sup>th</sup> that they had passed south of Kishanganj. In the engagement that followed on the 11<sup>th</sup> December, the rebels retired after fighting bravely and with small casualties and injuries. Yule later unsuccessfully tried to intercept the insurrectionists from Dacca from entering the forests of Nepal. No further fighting took place in the district.

The movement of 1857 led to measures for tightening up the administrative system. An earthquake took place in 1897. In the same year a scheme for taming the turbulent Kosi was mooted by engineers though it was actually taken up only after the country obtained independence. The people of the district also participated in the agrarian reforms and the congress movement. Many prominent lawyers of the district left their practice and joined the non-co-operation movement of 1921.

Dr. Rajendra Prasad and Mahatma Gandhi visited the old district of Purnia in 1921 and 1925 respectively. Over 700 persons from the old district were arrested in connection with the Salt Satyagrah. The district like other districts of the State, has thus played an important role in the country's freedom struggle.

-----





---

---

# **Analytical Note**

---

---



## **(i) Physical Features**

Kishanganj district is located on global map between 25<sup>0</sup> 20' and 26<sup>0</sup> 30' north latitudes, and 87<sup>0</sup> 7' and 88<sup>0</sup> 19' east longitudes. The district occupies an area of 1,884 square kilometres (727 sq mile). The rank of the district in comparison to other districts of Bihar in terms of area is 28<sup>th</sup>. The district is located on the extreme north-eastern part of the state. It is surrounded by Araria district in the west, Purnia district in the south-west, the state of West Bengal on the north and east and Nepal on the north. A narrow strip of West Bengal, about 20 km wide separates it from Bangladesh.

Kishanganj district is a part of North Bihar Plain. It has been carved out from the old district of Purnia during 1981-91 uplifting erstwhile Kishanganj subdivision to a separate district. The district is divided into two sub-micro regions, namely Parman-Kankai Plain and Mahananda Flood Plain on the basis of physical factors like relief, drainage, soil, geology, climate and natural vegetation.

### **Rivers**

Major rivers flowing through the district are Mahananda, Kankai, Mechi, Donk, Ratua and Ramzan Sudhani.

### **Climatic Conditions**

The district has a moist humid climate. The winter season commences in October and lasts till February. January is the coldest month with the average normal minimum temperature of about 5° C. March to mid June form the summer months. The maximum temperature in April and May reaches about 46° C. Monsoon sets in in the second half of June and lasts till September.

### **Rainfall**

The district receives higher rainfall than many other districts of the State. The average annual rainfall being 2250.0 mm. Eighty per cent of the total rainfall is recorded during the monsoon period.

Actual Rainfall and Average No. of Rainy Days figures are as follows:-

ANNUAL AVERAGE RAINY DAYS AND ACTUAL RAINFALL IN M.M							
2006		2007		2008		2009	
Average No. of Rainy Days	Actual Rainfall	Average No. of Rainy Days	Actual Rainfall	Average No. of Rainy Days	Actual Rainfall	Average No. of Rainy Days	Actual Rainfall
1	2	3	4	5	6	7	8
49.0	1034	64.9	2175.5	73.1	2193.3	45	1457.5

Source- Directorate of Statistics and Evaluation, Bihar

### Flora and Fauna

In the past the large area of the district was covered under forest. These days the forest area almost seems to be disappeared from the district. Some teak, sal, sakhwa, sheesham, palas, pipal and semal trees are still found. Formerly the district was a paradise for sportsmen in search of wild game.

Tigers, leopards, buffaloes, nilgai and many kinds of deer used to be common. With the disappearance of forests, however, wild life has all but disappeared from the district.

### Land use pattern

Agriculture is the main occupation of the people of the district. The important crops grown in the district are Paddy and Jute. Wheat, Barley, Maize and Khesari are other crops grown. The major part of the district is covered by non calcareous, non-saline soil of recent alluvium formation, the soil is of low to medium fertility. According to local classification, different soils of the district are as follows:-

- i) Karari and Matiar – Clayey soil.
- ii) Doas or Mansimati – loamy soil, and
- iii) Baluar – Sandy soil.

### Irrigational facilities

This district is one of the districts which due to various reasons in the past did without much of artificial irrigational facilities. The need of a systematic irrigation had not been felt before as the rainfall was generally ample and soil in most parts retained moisture, and the large number of rivers, rivulets and marshes assured facility of water. Still after independence, considerable attention has been paid to the provision of irrigation facility in the district by means of flood

control measures as well as irrigation channels etc. The gigantic Kosi project has resulted in extension of irrigational facilities in the district. In addition to this, various irrigational facilities have been provided in the district through a number of medium and minor irrigational schemes- Surface percolation wells, open borings with strainer, rahat pumps, low lift pumps and hand pumps.

Land use pattern figures are as follows :-

Total Forest Area(inHectares)	Total Irrigated Land Area (in Hectares)	Total Unirrigated Land Area (in Hectares)	Culturable Waste Land Area (in Hectares)	Barren & Un-cultivable Land Area (in Hectares)	Area under Non-Agricultural Uses (in Hectares)
395.9	45162.6	84091.2	2050.3	5091.7	28525.7

### **Mines and Minerals**

The geological formation of the district consists almost entirely of alluvium and there are no minerals of any importance in the district.

### **Fisheries**

Fishery development scheme has been undertaken by the Fisheries department' efforts are being made to collect spawn and distribute fry. The demand for fry is increasing and a number of a nursery tanks are in use. This district was once noted for piscine wealth and offers excellent opportunity for the proper development of fisheries.

### **Industrialisation**

The indigo industry was in a flourishing condition in the district in the 18<sup>th</sup> and 19<sup>th</sup> centuries. But gradually the cultivation of indigo went on declining and it has now completely disappeared. The district, in the past had quite a number of cottage industries like hands pounding of rice have now given way to small scale industrial units such as rice mills. One private paper factory is situated at Kishanganj. Several medium and small size rice and oil mills are also located in the district. Though Jute is the prominent crop of the district, no jute mill is located in the district.

There are no mining and heavy industries in existence in the district of Kishanganj. There are potentialities for a number of industries but this district is still devoid of the same. It is a jute and paddy growing area and hence there is enough scope for industries based on these two raw materials.

As per data given in “Brief Industrial Profile of Kishanganj District” published by Ministry of Micro, Small and Medium Enterprises, Govt. of India, there were altogether 414 small scale registered units during 2008-09 which were employing 4,790 persons.

### **Livestock**

Livestock is very important in a district like Kishanganj with a predominantly agricultural economy. Cattle are an important article of stock but the one which are generally available in the district are not of superior breed and are generally small. The cattle are not well-fed hence the average milk yield of cows and buffaloes is quite low. The expansion of cultivation had brought much of the pasture land under plough.

A good number of cattle migrate to the neighbouring Nepal Terai for grazing during summer months. A particular class of people in the village and the towns rear chicken. In order to improve the local breed poultry Development Centre has devised various schemes. The district has veterinary hospitals and a number of dispensaries and veterinarians in order to tackle animal diseases which have shown a declining trend. The Animal Husbandry Department of the State Govt. conducts livestock census quinquennially.

As per data given in “Bihar Statistical Handbook 2010” published by Directorate of Statistics and Evaluation, Govt. of Bihar, we have following information about availability of cattle and other livestock:

<b>Livestock</b>		
<b>SL. No.</b>	<b>Livestock</b>	<b>Year 2007</b>
1	2	3
1	Bovine ( Cattle + Buffaloes )	575119
2	Sheep	79
3	Goats	578839
4	Pigs	8283
5	Horses & Ponies	5
6	Asses Donkey	97
7	Dogs	13842
8	Rabbits	45
9	Poultry	915756

Source- Directorate of Statistics and Evaluation, Bihar

## **Communications**

**Roads** :- The district of Kishanganj is well served by a network of roads. The roads are classified as the National Highways, State Highways, Major District Roads and Other District Roads . They are maintained by the P.W.D., the Rural Engineering Organisation, the Zila Parishad and the municipalities. All the 7 Block headquarters are connected with pucca roads. The district is connected by NH-31 from Barhi (Hazaribagh, Jharkhand ) and Guwahati (Assam). SH- 63 also passes through the district. East –West corridor also passes through this district.

**Railway** : The district is served by railways. Kishanganj the district headquarters, itself is connected with both the broad and metre gauges.

**Airways**:- The district has a landing ground at Kishanganj which is suitable only for the landing of small aeroplanes. There are no air services available at present.

## **Electricity and Power**

The district receives its entire power supply from Bihar State Electricity Board. The Government is trying to extend electric line to the maximum number of villages by implementing various schemes for rural electrification. 479 Villages of the district are electrified.

## **Social and Cultural events**

No major social and cultural events has taken place in the district during the decade. However, the district has been famous for fairs and melas held at different places throughout the year. There is a brief lull during the two months of rainy season.

## **Trade and Commerce**

Kishanganj is essentially an agricultural district. The trade and commerce of the district have also been affected by its geophysical condition. It has close commercial relations with the border areas and with Nepal since time immemorial. In Kishanganj district trade consists mainly of export of jute, paddy, rice, maize, mustard seed, tobacco, bamboos, timbers, gunny bags and hides, and of import of cloth, salt, kerosene oil, vegetable oil, sugar, cement, lime and other manufactured goods.

Kishanganj is the important trade centre in the district – The Chief Commercial Commodity of the district is jute, the main determining factor of the centre of trade. The wholesale mandi of jute is also located at Kishanganj. Most of the internal trade is carried on in the village hats which are held on fixed days twice or thrice a week, Bhadarpur on Galgalia side is the main trade centre of Nepal with which Kishanganj district has regular and close commercial relations. The market of this place is virtually in the hands of the Indian merchants.

### **Gram Panchayats, its composition, jurisdiction and role in the Development of Village and its economy.**

**Panchayati Raj** (Rule of Village Committee) system is a three-tier system in the state with elected bodies at the Village, CD Block and District levels. It ensures greater participation of people and more effective implementation of rural development programmes. There will be a Gram Panchayat for a village or group of villages, a CD Block level Panchayat Samiti and Zilla Parishad at the district level. India has a plaid history of Panchayati Raj starting from a self-sufficient and self-governing village communities that survived the rise and fall of empires in the past to the modern institutions of governance at the third tier provided with Constitutional support.

The idea which produced the 73rd Amendment was not a response to pressure from the grassroots, but to an increasing recognition that the institutional initiatives of the preceding decade had not delivered, that the extent of rural poverty was still much too large and thus the existing structure of government needed to be reformed. It is interesting to note that this idea evolved from the Centre and the State governments. It was a political drive to see PRIs as a solution to the governmental crises that this country was experiencing. The Constitutional (73rd Amendment) Act, passed in 1992 by the Narasimha Rao government, came into force on April 24, 1993. It was meant to provide constitutional sanction to establish "democracy at the grassroots level as it is at the state level or national level".

#### **Composition of Gram Panchayat**

(1) The Gram Panchayat consist of –

(a) The Mukhiya elected under the provisions of this Act;

(b) Such number of directly elected members as may be notified from time to time by the District Magistrate and each of such members representing as nearly as possible a population of five hundred of the Panchayat Area.

(2) For the convenience of election, the District Magistrate, in accordance with such rules as prescribed in this behalf by the State Government, divides the area of the Gram Panchayat under



the direction, control and supervision of the State Election Commission into territorial constituencies in such manner that the population of each constituency, so far as practicable, be the same throughout the Panchayat area.

(3) One member is elected from each territorial constituency through direct election in the manner prescribed.

(4) Every Gram Panchayat is notified in the District Gazette and shall come into office with effect from the date appointed for its first meeting.

Reservation of seats — (1) In every Gram Panchayat, as nearly as but not exceeding fifty percent of the total seats of members of Gram Panchayat is reserved for

(a) Scheduled Castes;

(b) Scheduled Tribes; and

(c) Backward Classes.

(2) As nearly as but not exceeding fifty percent of the total number of seats reserved under Sub-section (1) is reserved for women belonging to the Scheduled Castes, the Scheduled Tribes and the Backward Classes, as the case may be. (3) As nearly as but not exceeding fifty percent of the total number of seats not reserved for Scheduled Castes, Scheduled Tribes and Backward Classes shall be reserved for women.

(4) Such total number of seats reserved for women belonging to the Scheduled Castes, the Scheduled Tribes, the Backward Classes and unreserved category may be allotted by rotation by the District Magistrate under the direction, control and supervision of the State Election Commission to different constituencies in a Gram Panchayat in such manner as may be prescribed by it.

### **Jurisdiction and Role of Panchayat in the Development of Village and its economy**

As per the Constitution, Panchayats in their respective areas would prepare plans for economic development and social justice and also execute them. To facilitate this, states are supposed to devolve functions to Panchayats (29 subjects as mandated) and also make funds available for doing these (as per State Finance Commission's recommendations). The functions of Panchayats are divided among different Committees (as ministries are formed in state and union governments), which are called Standing Committees/Sthayee Samitis/Upa Samitis etc. One of the members remains in charge of each of such committees while the over-all charge rests with the chairperson of the Panchayat. Panchayats are supported by a host of other officials, the number of which varies from state to state.

Apart from grants received from the government under the recommendation of the Finance Commission, Panchayats receive schematic funds for implementation of several schemes. They can also raise revenue by imposing taxes, fees, penalties etc. as per rule of the state.

Main features of Jurisdiction and role of panchayats are as follows:

- The Gram Sabha or village assembly as a deliberative body to decentralised governance has been envisaged as the foundation of the Panchayati Raj System.
- All the seats in a panchayat at every level are to be filled by elections from respective territorial constituencies.
- An indicative list of 29 items has been given in Eleventh Schedule of the Constitution. Gram Sabha assigns work to the Gram Panchayats and Panchayats are expected to play an effective role in planning and implementation of works related to these 29 items mentioned in the 11<sup>th</sup> schedule of the constitution.
- Different Ministries/Departments of the State Govt. have delegated or intended to delegate financial powers to PRIs through various letters and notifications issued on 24/09/2001, 25/09/2001, 26/09/2001, 02/07/2008 and 21/10/2008.

There are 126 Gram Panchayats spread over the length and breadth of the district.

The Constitution visualises panchayats as institutions of self-governance. However, giving due consideration to the federal structure of our polity, most of the financial powers and authorities to be endowed on panchayats have been left at the discretion of concerned state legislatures. Consequently, the powers and functions vested in PRIs vary from state to state. These provisions combine representative and direct democracy into a synergy and are expected to result in an extension and deepening of democracy in India. Hence, panchayats have journeyed from an institution within the culture of India to attain constitutional status.

This is one of the biggest democracies in the world where village level democratic structures are functioning for their development.

## **(ii) Census concepts**

**Building:** A 'Building' is generally a single structure on the ground. Usually a structure will have four walls and a roof. Sometimes it is made up of more than one component unit which are used or likely to be used as dwellings (residences) or establishments such as shops, business houses, offices, factories, workshops, work sheds, Schools, places of entertainment, places of worship, godowns, stores etc. It is also possible that building which have component units may be

used for a combination of purposes such as shop-cum-residence, workshop-cum-residence, office-cum-residence etc. But in some areas the very nature of construction of houses is such that there may not be any wall. Such is the case of conical structures where entrance is also provided but they may not have any walls. Therefore, such of the conical structures are also treated as separate buildings.

**Pucca houses:** Houses, the walls and roof of which are made of permanent materials. The material of walls can be any one from the following, namely, Stones (duly packed with lime or cement mortar), G.I/metal/ asbestos sheets, Burnt bricks, Cement bricks, Concrete. Roof may be made of from any one of the following materials, namely, Machine-made tiles, Cement tiles, Burnt bricks, Cement bricks, Stone, Slate, G.I/Metal/Asbestos sheets, Concrete. Such houses are treated as Pucca house.

**Kutchra houses:** Houses in which both walls and roof are made of materials, which have to be replaced frequently. Walls may be made from any one of the following temporary materials, namely, grass, Unburnt bricks, bamboos, mud, grass, reeds, thatch, plastic /polythene, loosed packed stone, etc. Such houses are treated as Kutchra house.

**Dwelling Room:** A room is treated as a dwelling room if it has walls with a doorway and a roof and should be wide and long enough for a person to sleep in, i.e. it should have a length of not less than 2 meters and a breadth of at least 1.5 meters and a height of 2 meters. A dwelling room would include living room, bedroom, dining room, drawing room, study room, servant's room and other habitable rooms. Kitchen, bathroom, latrine, store room, passageway and verandah which are not normally usable for living are not considered as dwelling rooms. A room, used for multipurpose such as sleeping, sitting, dining, storing, cooking, etc., is regarded as a dwelling room. In a situation where a census house is used as a shop or office., etc., and the household also stays in it then the room is not considered as a dwelling room. But if a garage or servant quarter is used by a servant and if she/ he also lives in it as a separate household then this has been considered as a dwelling room available to the servant's household. Tent or conical shaped hut if used for living by any household is also considered as dwelling room. A dwelling room, which is shared by more than one household, has not been counted for any of them. If two households have a dwelling room each but in addition also share a common dwelling room, then the common room has not been counted for either of the households.

**Census House :** A 'census house' is a building or part of a building used or recognized as a separate unit because of having a separate main entrance from the road or common courtyard or

staircase, etc. It may be occupied or vacant. It may be used for residential or non-residential purpose or both. If a building has a number of Flats or Blocks/Wings, which are independent of one another having separate entrances of their own from the road or a common staircase or a common courtyard leading to a main gate, these are considered as a separate Census house.

**Village:** The basic unit for rural areas is the revenue village, which has definite surveyed boundaries. The revenue village may comprise of one or more hamlets but the entire village is treated as one unit for presentation of data. In un surveyed areas, like villages within forest areas, each habitation area with locally recognized boundaries is treated as one village.

**Rural-Urban area:** The data in the census are presented separately for rural and urban areas. The unit of classification in this regard is 'town' for urban areas and 'village' for rural areas. The urban area comprises two types of towns viz; Statutory towns and Census towns. In the Census of India 2011, the definition of urban area adopted is as follows:

(a) Statutory Towns : All places with a municipality, corporation, cantonment board or notified town area committee, etc are known as statutory towns.

(b) Census Towns: All other places satisfying the following three criteria simultaneously are treated as Census Towns.

- i) A minimum population of 5,000;
- ii) At least 75 per cent of male working population engaged in non-agricultural pursuits; and
- iii) A density of population of at least 400 per sq. km. (1,000 per sq. mile)

For identification of places which would qualify to be classified as 'urban' all villages, which, as per the 2001 Census had a population of 4,000 and above, a population density of 400 persons per sq. km. and having at least 75 per cent of male working population engaged in non-agricultural activity were considered. To work out the proportion of male working population referred to above against b) (ii), the data relating to main workers were taken into account. In addition the above stated towns, urban areas also constitutes of OGs which are the parts of UAs.

**Urban Agglomeration:** An Urban Agglomeration is a continuous urban spread constituting a town and its adjoining urban outgrowths (OGs) or two or more physically contiguous towns together with or without urban outgrowths of such towns. In some cases, railway colonies, university campuses, port areas, military camps etc; may come up near a statutory town outside its statutory limits but within the revenue limits of a village or villages contiguous to the town. Each

such individual area by itself may not satisfy the minimum population limit to qualify it to be treated as an independent urban unit but may qualify to be clubbed with the existing town as their continuous urban spread (i.e., an Out Growth). Each such town together with its outgrowth(s) is treated as an integrated urban area and is designated as an 'urban agglomeration'. For the purpose of delineation of Urban Agglomerations during Census of India 2011, following criteria has been adopted:

(a) The core town or at least one of the constituent towns of an urban agglomeration should necessarily be a statutory town; and

(b) The total population of an Urban Agglomeration (i.e. all the constituents put together) should not be less than 20,000 as per the 2001 Census. In varying local conditions, there were similar other combinations which have been treated as urban agglomerations satisfying the basic condition of contiguity.

**Out Growth (OG):** The outgrowth is a viable unit such as a village or a hamlet or an enumeration block and clearly identifiable in terms of its boundaries and location. While determining the outgrowth of a town, it has been ensured that it possesses the urban features in terms of infrastructure and amenities such as pucca roads, electricity, taps, drainage system for disposal of waste water etc., educational institutions, post offices, medical facilities, banks etc and physically contiguous with the core town of the UA.

**City:** Towns with population of 100,000 and above are called cities.

**Household:** A 'household' is usually a group of persons who normally live together and take their meals from a common kitchen unless the exigencies of work prevent any of them from doing so. Persons in a household may be related or unrelated or a mix of both. However, if a group of unrelated persons live in a census house but do not take their meals from the common kitchen, then they are not constituent of a common household. Each such person was to be treated as a separate household. The important link in finding out whether it was a household or not was a common kitchen/common cooking. There may be one member households, two member households or multi-member households.

**Institutional Household:** A group of unrelated persons who live in an institution and take their meals from a common kitchen is called an Institutional Household. Examples of Institutional

Households are boarding houses, messes, hostels, hotels, rescue homes, observation homes, beggars homes, jails, ashrams, old age homes, children homes, orphanages, etc. To make the definition more clearly perceptible to the enumerators at the Census 2011, it was specifically mentioned that this category of households would cover only those households where a group of unrelated persons live in an institution and share a common kitchen.

**Houseless household :** Households who do not live in buildings or census houses but live in the open or roadside, pavements, in hume pipes, under flyovers and staircases, or in the open in places of worship, mandaps, railway platforms, etc., are treated as Houseless Households.

#### **Scheduled Caste and Scheduled Tribe :**

Article 341 of the Constitution provides that the President may, with respect to any State or Union territory, specify the castes, races or tribes or parts of or groups within castes, races or tribes which shall for the purposes of the Constitution be deemed to be Scheduled Castes in relation to that State or Union territory. Article 342 similarly provides for specification of tribes or tribal communities or parts of or groups within tribes or tribal communities which are to be deemed for the purposes of the Constitution to be Scheduled Tribes in relation to the various States and Union territories. In pursuance of these provisions, the list of Scheduled Castes and/or Scheduled Tribes are notified for each State and Union territory and are valid only within the jurisdiction of that State or Union territory and not outside.—It is important to mention here that under the Constitution (Scheduled Castes) Order, 1950, no person who professed a religion different from Hinduism was deemed to be a member of a Scheduled Caste in addition to every member of the Ramdasi, Kabirpanthi, Majhabi or Sikligar caste resident in Punjab or Patiala and East Punjab States Union were in relation to that State whether they professed the Hindu or the Sikh religion. Subsequently, in September 1956, by an amendment, the Presidential Order of 1950 and in all subsequent Presidential Orders relating to Scheduled Castes, the Hindu and the Sikh religions were placed on the same footing with regard to the specification of Scheduled Castes. Later on, as per the amendment made in the Constitution (Scheduled Castes) Order 1990, the Hindu, the Sikh and the Buddhist were placed on the same footing with regard to the recognition of the Scheduled Castes.-

The lists containing the names of the Scheduled Castes and the Scheduled Tribes applicable for the Census of India 2011 in the State of Bihar are given below :

#### **Scheduled Castes :**

1. Bantar
2. Bauri

3. Bhogta
4. Bhuiya
5. Bhumij
6. Chamar, Mochi, Chamar-Rabidas, Chamar-Ravidas, Chamar-Rohidas, Charmakar
7. Chaupal
8. Dabgar
9. Dhobi, Rajak
10. Dom, Dhangad, Bansphor, Dharikar, Dharkar, Domra
11. Dusadh, Dhari, Dharhi
12. Ghasi
13. Halalkhor
14. Hari, Mehtar, Bhangi
15. Kanjar
16. Kurariar
17. Lalbegi
18. Musahar
19. Nat
20. Pan, Swasi, Panr
21. Pasi
22. Rajwar
23. Turi

**Scheduled Tribes :**

1. Asur, Agaria
2. Baiga
3. Banjara
4. Bathudi
5. Bedia
6. Binjhia
7. Birhor
8. Birjia
9. Chero
10. Chik Baraik
11. Gond
12. Gorait
13. Ho
14. Karmali
15. Kharia, Dhelki Kharia, Dudh Kharia, Hill Kharia
16. Kharwar
17. Khond
18. Kisan, Nagesia
19. Kora, Mudi-Kora
20. Korwa
21. Lohara, Lohra
22. Mahli
23. Mal Paharia, Kumarbhag Paharia
24. Munda, Patar
25. Oraon, Dhangar (Oraon)
26. Parhaiya
27. Santal
28. Sauria Paharia

29. Savar
30. Kavar
31. Kol
32. Tharu

**Language and Mother tongue:** As per the census concept, each language is a group of mother tongues. The census questionnaire collects information on the mother tongue of each person. Mother tongue is the language spoken in childhood by the person's mother to the person. If the mother died in infancy, the language mainly spoken in the person's home in childhood will be the mother tongue. In the case of infants and deaf mutes, the language usually spoken by the mother is considered as mother tongue. It is not necessary that the language spoken as mother tongue should have a script. The mother tongues returned by the respondents in census are classified and grouped under appropriate languages according to their linguistic characteristics.

**Literate:** A person aged 7 years and above who can both read and write with understanding in any language is taken as literate. A person who can only read but cannot write is not literate. It is not necessary that to be considered as literate, a person should have received any formal education or passed any minimum educational standard. Literacy could have been achieved through adult literacy classes or through any non-formal educational system. People who are blind and can read in Braille are treated as literates.

**Literacy rate:** Literacy rate of the population is defined as the percentage of literates in the age-group seven years and above. For different age-groups the percentage of literates in that age-group gives the literacy rate.

**Educational level:** The highest level of education a person has completed.

**Work:** Work is defined as participation in any economically productive activity with or without compensation, wages or profit. Such participation may be physical and/or mental in nature. Work involves not only actual work but also includes effective supervision and direction of work. It even includes part time help or unpaid work on farm, family enterprise or in any other economic activity. All persons engaged in 'work' as defined above are workers. The main point to note is that the activity should be economically productive. Reference period for determining a person as worker and non-worker is one year preceding the date of enumeration.



**Main worker:** A person who has worked for major part of the reference period (i.e. six months or more during the last one year preceding the date of enumeration) in any economically productive activity is termed as ‘Main worker’.

**Marginal worker:** A person who worked for 3 months or less but less than six months of the reference period (i.e. in the last one year preceding the date of enumeration) in any economic activity is termed as ‘Marginal worker’.

**Non-worker:** A person who has not worked at all in any economically productive activity during the reference period (i.e. last one year preceding the date of enumeration) is termed as ‘Non worker’.

**Cultivator:** For purposes of the Census, a person is classified as cultivator if he or she is engaged in cultivation of land owned or from government or from private persons or institutions for payment in money, kind or share. Cultivation also includes effective supervision or direction in cultivation. Cultivation involves ploughing, sowing, harvesting and production of cereals and millet crops such as wheat, paddy, jowar, bajra, ragi, etc., and other crops such as sugarcane, tobacco, ground-nuts, tapioca, etc., and pulses, raw jute and kindred fiber crop, cotton, cinchona and other medicinal plants, fruit growing, vegetable growing or keeping orchards or groves, etc. Cultivation does not include the plantation crops like– tea, coffee, rubber, coconut and betel nuts (areca). The workers engaged in Plantation crops are recorded under “other workers”.

**Agricultural labourer:** A person who works on another person’s land for wages in cash or kind or share is regarded as an agricultural labourer. She/he has no risk in the cultivation, but merely works on another person’s land for wages. An agricultural labourer has no right of lease or contract on land on which she/he works.

**Household industry worker:** Household industry is defined as an industry conducted by one or more members of the household at home or within the village in rural areas and only within the precincts of the house where the household lives in urban areas. The larger proportion of workers in household industry should consist of members of the household. The industry should not be run on the scale of a registered factory which would qualify or has to be registered under the Indian Factories Act and should be engaged in manufacturing, processing, servicing and repairs of goods. The activity relate to production, processing, servicing, repairing or making and selling of

goods. It does not include professions such as a pleader, Doctor, Musician, Dancer, Waterman, Astrologer, Dhobi, Barber, etc. or merely trade or business, even if such professions, trade or services are run at home by members of the household.

**Other worker:** A person, who has been engaged in some economic activity during the last year of reference period but not as a cultivator or agricultural labourer or worker in Household Industry. The type of workers that come under this category include all government servants, municipal employees, teachers, factory workers, plantation workers, those engaged in trade, commerce, business, transport, banking, mining, construction, political or social work, priests, entertainment artists, etc. In fact, all those workers other than cultivators or agricultural labourers or household industry workers are 'Other Workers'.

**Work participation rate:** Percentage of Workers (Main + Marginal) to total population.

**Population density:** Population density is the number of persons inhabited per square kilometer of the area.

**Age:** Age is measured in terms of the completed number of years.

**Sex Ratio:** Number of females per 1,000 males in a population.

### **(iii) Non-Census Concepts**

**Civic status of urban units:** Civic Status of a town/city is determined on the basis of Civic Administrative Authority of the town e.g., Municipal Corporation / Corporation, Municipal Committee / Municipal council, Municipality etc.

**Size class of U.A./town:** Size-class of U.A./Town is based on the population size of the U.A./City/Town.

U.A.s/Towns with 100,000 and above population is classified as Class I U.A.s/ Towns. Towns with 50,000 to 99,999 population are classified as Class II towns, 20,000 to 49,999 population are Class III towns, population with 10,000- 19,999 are Class IV towns, population with 5,000 and 9,999 are Class V towns and towns with less than 5,000 population are Class VI towns.

**Slum area :** The Slum Areas (Improvement and Clearance) Act, 1956, which was enacted by the Central Government defined slums as (a) Areas where buildings are in any respect unfit for

human habitation; or (b) are by reasons of dilapidation, overcrowding, faulty arrangement and design of such buildings, narrowness or faulty arrangement of streets, lack of ventilation, light or sanitation facilities, or any combination of these factors, are detrimental to safety, health or morals.

**Mega city :** The concept of 'Mega city' is a recent phenomenon in the Urban Sociology and is defined in term of metropolitan city in the form of large size, problem of management of civic amenities and capacity to absorb the relatively high growth of population. Indian Census in 1991 treated the population size of 5 million and above as the cutoff point to identify a place as the mega city. Whereas, for the purpose of inclusion in Centrally Sponsored Scheme for Infrastructure Development in Mega cities the Ministry of Urban Affairs and employment, Department of Urban Development adopted the criteria of 4 million and above population as per 1991 Census for Mega Cities. In 2001 Census, cities with 10 millions and above population have been treated as Mega cities and the same criteria of population have been adopted in 2011 census.

#### **(iv) 2011 Census Findings–Population and its Distribution**

The district of Kishanganj, with a population of 16,90,400 according to 2011 Census, is divided into 7 Community Development Blocks, Comprising 771 villages and 3 towns. With 1.6 percent of the total population of the state comprised within the district, Kishanganj is a small sized district and ranks 30th in the state in order of population. The population of males and females are 8,66,970 and 8,23,430 spread over 2.0 percent area of the State. Kochadhamin is the most populous while Terhagachh is the least populated C.D. Block in the district. Tables 1 to 45 presented below are based on Primary Census Abstract, Village Directory and Town Directory data of 2011 Census which give insight into the socio-economic and demographic characteristics of the population in the district.

##### **Note on religion**

The population of the Kishanganj district during 2011 was 1,690,400. Hindus constitute 31.43 percent (531,236 persons) of the population in the district followed by Muslims 67.98 percent (1,149,095 persons). All other four major religious communities have almost negligible percentages.

The share of major religion in the population of the State and district is as follows:-

<b>Percentage Distribution of Population by Major Religions in 2011</b>					
<b>Census</b>					
		STATE		DISTRICT	
SL No.	Religion	Population	Percentage	Population	Percentage
1	Hindu	86078686	82.69	531236	31.43
2	Muslim	17557809	16.87	1149095	67.98
3	Christian	129247	0.12	5783	0.34
4	Sikh	23779	0.02	398	0.02
5	Buddhist	25453	0.02	183	0.01
6	Jain	18914	0.02	1476	0.09
7	Other religions*	13437	0.01	28	0.001
8	Religion not stated	252127	0.24	2201	0.13

Note- \*Other religions and persuasions (incl. Unclassified Sect.)

Source- C-1 Table of Census of India 2011

#### **Availability of University education in the District**

There are several affiliated and constituted colleges of the B.N. Mandal University, Madhepura which imparts under graduate and post graduate education in the district. IGNOU (Indira Gandhi National Open University) has opened special study center in Marwari College, Kishanganj of the district where one can study many distance courses of under graduate, post graduate and vocational etc.

#### **Note on mother tongue**

Spoken language, which is medium of conversation, is an important attribute of population. The Census of India has been the richest source of language data collected and published during the successive decennial censuses over a century.

During 2001 census, as in the previous censuses, the mother tongue as returned by each individual was collected. The population of the Kishanganj district during 2001 was 12,96,348. As per distribution of different mother tongues (languages mentioned under 8<sup>th</sup> Schedule of Constitution of India) as returned during the 2001 Census for Kishanganj district, Urdu, the main mother tongue of the district was returned by 47.4 percent (6,13,878 persons) of the population. The corresponding percentage for the Hindi, the second most prominent language spoken in Kishanganj district, was 43.3 percent (5,61,790 persons) Speakers of other Schedule languages were very thin in number than the two described above.

**Note on important Scheduled Castes (SCs) and Scheduled Tribes (STs) in the district of Kishanganj during 2001 census.**

The population of the Scheduled Caste in the district of kishanganj was 85,833 according to 2001 census. Numerically the five most prominent Scheduled castes in the district were (i) Hari etc (29233) (ii) Musahar (17455) (iii) Dusadh etc (11441) (iv) Chaupal (10416) and (v) Chamar etc (9218). While Hari etc constituted the maximum proportion of scheduled castes population, the percent being 34.1. Musahar and Dusadh though numerically second and third in order comprised only 20.3 and 13.3 percent of the SCs population in the district. Chaupal and Chamar etc are much less in number as compared to the other three SCs mentioned above with only 12.1 and 10.7 percent of the total SCs population of the district.

The population of the Scheduled Tribes in the district of Kishanganj during 2001 census was 47,116. Numerically the three important STs were namely (i) Santal (ii) Oraon and (iii) Munda . Santal had 38,337 population which constituted 81.4 percent of the Scheduled Tribes population in district. Oraon with 2,998 population constituted 6.4 percent of the ST population. Munda, which were 1,457 in number, constituted 3.1 percent of the ST population. The other Scheduled Tribes were almost negligible in proportion of ST population of the district.

**(v) Brief analysis of PCA data based on inset tables 1 to 35:**

**Table 1: Decadal change in population of Sub-districts by residence, 2001-2011**

Sl. No.	Sub-district	Population						Percentage decadal variation 2001-2011			Percentage urban population	
		2001			2011			Total	Rural	Urban	2001	2011
		Total	Rural	Urban	Total	Rural	Urban					
1	2	3	4	5	6	7	8	9	10	11	12	13
1	Terhagachh	1,07,036	1,07,036	0	1,41,039	1,41,039	0	31.8	31.8	0.0	0.0	0.0
2	Dighalbank	1,52,685	1,52,685	0	2,08,356	2,08,356	0	36.5	36.5	0.0	0.0	0.0
3	Thakurganj	2,22,069	2,06,769	15,300	2,91,671	2,73,323	18,348	31.3	32.2	19.9	6.9	6.3
4	Pothia	1,96,293	1,96,293	0	2,62,494	2,62,494	0	33.7	33.7	0.0	0.0	0.0
5	Bahadurganj	2,05,936	1,77,818	28,118	2,53,582	2,16,589	36,993	23.1	21.8	31.6	13.7	14.6
6	Kochadhamin	2,26,620	2,26,620	0	2,92,124	2,92,124	0	28.9	28.9	0.0	0.0	0.0
7	Kishanganj	1,85,709	1,00,119	85,590	2,41,134	1,35,352	1,05,782	29.8	35.2	23.6	46.1	43.9
<b>District Total:</b>		<b>12,96,348</b>	<b>11,67,340</b>	<b>1,29,008</b>	<b>16,90,400</b>	<b>15,29,277</b>	<b>1,61,123</b>	<b>30.4</b>	<b>31.0</b>	<b>24.9</b>	<b>10.0</b>	<b>9.5</b>

Table-1 shows decadal change (2001-2011) in population of all Sub-district of Kishanganj District along with the percentage of urban population. The decadal variation of the district has been seen at 30.4 percent during the decade 2001-2011. The Rural area of the district has attained a higher decadal variation of 31 percent as compared to that of Urban area at 24.9 percent. At Sub-district level, the decadal variation varies from the highest of 36.5 percent in Dighalbank to the lowest of 23.1 percent in Bahadurganj

The percentage of urban population in the district is 9.5 percent during 2011 Census as against 10.0 percent at the time of 2001 census showing slight decrease in urbanization during the decade 2001-2011. Kishanganj Sub-districts have higher percentage of urban population of 43.9 percent while the lowest urban population percentage of 6.3 percent in 2011 is recorded in Thakurganj.

**Table 2: Number and percentage of inhabited villages in specified population size ranges with the related population, 2011 (Rural)**

Sr. No.	C.D. Block	Total number of inhabited villages	Total rural population			Number and percentage of villages	Population less than 200	
			Persons	Males	Females		Males	Females
1	2	3	4	5	6	7	8	9
1	0109-Terhagachh	78	1,41,039	72,740	68,299	3 (4 %)	135	154
2	0110-Dighalbank	80	2,08,356	1,06,454	1,01,902	3 (4 %)	164	152
3	0111-Thakurganj	119	2,73,323	1,40,547	1,32,776	10 (8 %)	588	543
4	0112-Pothia	141	2,62,494	1,35,774	1,26,720	9 (6 %)	571	563
5	0113-Bahadurganj	103	2,16,589	1,06,895	1,09,694	2 (2 %)	76	62
6	0114-Kochadhamin	143	2,92,124	1,51,357	1,40,767	4 (3 %)	177	177
7	0115-Kishanganj	68	1,35,352	69,551	65,801	8 (12 %)	397	357
<b>Total</b>		<b>732</b>	<b>15,29,277</b>	<b>7,83,318</b>	<b>7,45,959</b>	<b>39 (5 %)</b>	<b>2,108</b>	<b>2,008</b>

**Table 2: Number and percentage of inhabited villages in specified population size ranges with the related population, 2011 (Rural)**

Sr.No.	C.D. Block	Total number of inhabited villages	Number and percentage of villages	Population 200 - 499		Number and percentage of villages	Population 500 - 999	
				Males	Females		Males	Females
1	2	3	10	11	12	13	14	15
1	0109-Terhagachh	78	10 (13 %)	1,915	1,746	21 (27 %)	7,815	7,265

**Table 2: Number and percentage of inhabited villages in specified population size ranges with the related population, 2011 (Rural)**

Sr.No.	C.D. Block	Total number of inhabited villages	Number and percentage of villages	Population 200 - 499		Number and percentage of villages	Population 500 - 999	
				Males	Females		Males	Females
1	2	3	10	11	12	13	14	15
2	0110-Dighalbank	80	13 ( 16 %)	2,494	2,292	16 ( 20 %)	5,594	5,180
3	0111-Thakurganj	119	21 ( 18 %)	3,521	3,491	19 ( 16 %)	7,239	6,861
4	0112-Pothia	141	16 ( 11 %)	3,083	2,624	31 ( 22 %)	11,051	10,566
5	0113-Bahadurganj	103	11 ( 11 %)	2,099	2,063	25 ( 24 %)	9,151	9,263
6	0114-Kochadhamin	143	12 ( 8 %)	2,244	2,074	26 ( 18 %)	9,356	8,599
7	0115-Kishanganj	68	6 ( 9 %)	1,189	1,075	17 ( 25 %)	6,270	5,791
<b>Total</b>		<b>732</b>	<b>89 ( 12 %)</b>	<b>16,545</b>	<b>15,365</b>	<b>155 ( 21 %)</b>	<b>56,476</b>	<b>53,525</b>

**Table 2: Number and percentage of inhabited villages in specified population size ranges with the related population, 2011 (Rural)**

Sr. No.	C.D. Block	Total number of inhabited villages	Number and percentage of villages	Population 1000 - 1999		Number and percentage of villages	Population 2000 - 4999	
				Males	Females		Males	Females
1	2	3	16	17	18	19	20	21
1	0109-Terhagachh	78	21 ( 27 %)	16,050	15,002	19 ( 24 %)	33,576	31,647
2	0110-Dighalbank	80	13 ( 16 %)	9,131	8,688	21 ( 26 %)	35,278	34,191
3	0111-Thakurganj	119	28 ( 24 %)	22,858	21,330	27 ( 23 %)	45,278	42,690
4	0112-Pothia	141	39 ( 28 %)	28,603	26,252	37 ( 26 %)	57,939	54,034
5	0113-Bahadurganj	103	26 ( 25 %)	17,896	18,330	29 ( 28 %)	42,905	45,293
6	0114-Kochadhamin	143	41 ( 29 %)	30,519	28,577	52 ( 36 %)	78,709	73,292
7	0115-Kishanganj	68	13 ( 19 %)	9,604	8,923	17 ( 25 %)	28,155	26,922
<b>Total</b>		<b>732</b>	<b>181 ( 25 %)</b>	<b>1,34,661</b>	<b>1,27,102</b>	<b>202 ( 28 %)</b>	<b>3,21,840</b>	<b>3,08,069</b>

**Table 2: Number and percentage of inhabited villages in specified population size ranges with the related population, 2011 (Rural)**

Sr. No.	C.D. Block	Total number of inhabited villages	Number and percentage of villages	Population 5000 - 9999		Number and percentage of villages	Population 10000 and above	
				Males	Females		Males	Females
1	2	3	22	23	24	25	26	27
1	0109-Terhagachh	78	4 ( 5 %)	13,249	12,485	0 ( 0 %)	0	0
2	0110-Dighalbank	80	12 ( 15 %)	42,661	40,614	2 ( 2 %)	11,132	10,785
3	0111-Thakurganj	119	11 ( 9 %)	40,925	38,717	3 ( 3 %)	20,138	19,144

**Table 2: Number and percentage of inhabited villages in specified population size ranges with the related population, 2011 (Rural)**

Sr. No.	C.D. Block	Total number of inhabited villages	Number and percentage of villages	Population 5000 - 9999		Number and percentage of villages	Population 10000 and above	
				Males	Females		Males	Females
1	2	3	22	23	24	25	26	27
4	0112-Pothia	141	8 ( 6 %)	28,320	26,778	1 ( 1 %)	6,207	5,903
5	0113-Bahadurganj	103	9 ( 9 %)	29,584	29,745	1 ( 1 %)	5,184	4,938
6	0114-Kochadhamin	143	7 ( 5 %)	25,018	23,111	1 ( 1 %)	5,334	4,937
7	0115-Kishanganj	68	6 ( 9 %)	18,765	17,840	1 ( 1 %)	5,171	4,893
	<b>Total</b>	<b>732</b>	<b>57 ( 8 %)</b>	<b>1,98,522</b>	<b>1,89,290</b>	<b>9 ( 1 %)</b>	<b>53,166</b>	<b>50,600</b>

Table-2 gives the insight about number and percentage of inhabited villages in specified population size ranges with the related population. This table also shows sex wise breakup of population. It can be seen from the table that out of total 732 inhabited villages only 39 villages (5%) are in population range of less than 200 persons, 89 villages (12%) have population range of 200-499 persons, 155 villages (21%) are in population range of 500-999. It can be seen that 181 villages (25%) are in the range of 1000-1999 and 202 villages (28%) are in the range of 2000-4999. There are 57 villages (8%) in the range of 5000-9999 and only 9 villages (1%) are in the highest population range 10,000 and more.

**Table 3: New towns, de-notified, declassified and merged town in 2011 census**

(a)	New	
	(i) Statutory town	NIL
	(ii) Census town	NIL
(b)	Denotified	NIL
	(i) Statutory towns of 2001 census denotified and also did not satisfy the criteria to be treated as census towns.	
	(ii) Statutory towns of 2001 census denotified but identified as census towns based on demographic and economic criteria.	
	(iii) Census towns of 2001 census are notified as statutory town in 2011 census.	
(c)	Declassified	NIL
(d)	Wholly merged with other town(s).	NIL

\*Declassified means the census towns of 2001 census which failed to satisfy the demographic and economic criteria.

Table-3 is self explanatory.



**Table 4: Sex ratio of the state and district, 1901-2011**

Census Year	State			District		
	Total	Rural	Urban	Total	Rural	Urban
1	2	3	4	5	6	7
1901	1,061	1,064	1,003	962	970	747
1911	1,051	1,056	942	963	980	540
1921	1,020	1,027	886	941	955	565
1931	995	1,005	820	936	952	538
1941	1,002	1,012	842	949	967	534
1951	1,000	1,010	859	863	886	490
1961	1,005	1,020	832	873	885	705
1971	957	968	833	907	917	763
1981	948	959	852	922	935	817
1991	907	913	857	933	941	865
2001	919	926	868	936	945	863
2011	918	921	895	950	952	926

Note :- Sex ratio has been defined here as

the number of females per 1000 males

Table-4 gives the detail about sex ratio of the State and Kishanganj district for census years of 1901 to 2011. As per 2011 census sex ratio of the district is 950 females per 1,000 males. The same for rural and urban areas of the district stands at 952 and 926 respectively. From the table, it can be seen that total sex ratio of the district is always lower than that of state for the census years of 1901 to 1981 while it is vice versa for the census year 1991 to 2011. In the district the highest sex ratio of 963 was recorded in 1911 census while the lowest of 863 was recorded in 1951 census. The sex ratio for the rural areas of the state and the district is found to be comparatively high as compared to the respective urban areas of the state and the district from 1901 census to 2011 census.

**Table 5: Sex ratio by Sub-district, 2011**

Sr. No.	Name of Sub-district	Sex ratio		
		Total	Rural	Urban
1	2	3	4	5
1	01121-Terhagachh	939	939	0
2	01122-Dighalbank	957	957	0
3	01123-Thakurganj	942	945	905
4	01124-Pothia	933	933	0
5	01125-Bahadurganj	1016	1026	960
6	01126-Kochadhamin	930	930	0
7	01127-Kishanganj	934	946	918
	District: 210-Kishanganj	950	952	926

Table-5 gives the detail about sex ratio by Sub-districts of Kishanganj District. The Sex ratio of district is 950 females for every 1,000 males. The sex ratio of rural and urban areas is 952 and 926 respectively. The highest sex ratio of 1016 is recorded in Bahadurganj Sub- district and the lowest of 930 in Kochadhamin Sub- district. In the urban areas of Bahadurganj the highest sex ratio of 960 is recorded against the lowest of 905 recorded in urban areas of Thakurganj. As regards rural areas, the highest sex ratio of 1026 females per 1000 males is recorded in Bahadurganj Sub- district and the lowest rural sex ratio is recorded in Kochadhamin at 930.

Sr. No.	Name of CD block	Sex ratio
1	2	3
1	0109-Terhagachh	939
2	0110-Dighalbank	957
3	0111-Thakurganj	945
4	0112-Pothia	933
5	0113-Bahadurganj	1026
6	0114-Kochadhamin	930
7	0115-Kishanganj	946
Total		952

Table-6 gives the detail about sex ratio in all C.D Blocks Kishanganj district. The sex ratio in the rural areas of the district is 952 females for every 1,000 males. The highest sex ratio among C.D Blocks is recorded in Bahadurganj at 1026 against the lowest of 930 in Kochadhamin.

**Table 7: Sex ratio of rural population by ranges, 2011**

Range of sex ratio for villages	Number of inhabited villages	Percentage of villages in each range	Population 2011	Percentage distribution of population
1	2	3	4	5
Less than 700	3	0.41	84	0.01
700 - 749	2	0.27	864	0.06
750 - 799	13	1.78	7789	0.51
800 - 849	29	3.96	25650	1.68
850 - 899	108	14.75	139968	9.15
900 - 949	256	34.97	661791	43.27
950 - 999	174	23.77	459066	30.02
1000 - 1099	109	14.89	185572	12.13
1100+	38	5.19	48493	3.17
District: Kishanganj (210)	732	100	1529277	100

Sex ratio District (Rural):952

Table-7 gives the detail about sex ratio of rural population by ranges. This table shows classification of villages by 9 different ranges of sex ratio. It is observed from the table that the maximum proportion of villages in Kishanganj district lie in the sex ratio range of 900-949 and this accounts for 34.97 percent of the total inhabited villages in the district. It further reveals that these villages falling in this sex ratio range account for 43.27 percent of the district rural population. This is followed by villages falling in the sex ratio range of 950-999 constituting 23.77 percent of the total inhabited villages. This comprises 30.02 percent of the district rural population. The next highest proportion of villages fall in the favorable sex ratio range of 1000-1099 accounting for 14.89 percent of the total inhabited villages constituting 12.13 percent of the district rural population. There are 108 such villages which lie in the sex ratio range of 850-899 accounting for 14.75 percent of the inhabited villages and 9.15 percent of the total rural population. It is significant to note that only 38 villages are such which have sex ratios of 1100+. Thus, it transpires that 147 villages fall in favorable sex ratio ranges of 1000 and above.

**Table 8: Sex ratio of towns, 2011**

Sr .No.	Name of town	Urban status of town	Sex ratio
1	2	3	4
1	801308-Thakurganj (NP)	(NP)	905
2	801309-Bahadurganj (NP)	(NP)	960
3	801310-Kishanganj (Nagar Parishad)	(Nagar Parishad)	918
Sex ratio (Urban) district:			926

Table-8 gives the detail about sex ratio in the towns of Kishanganj district. The sex ratio in the urban areas of the district is 926 females for every 1,000 males. The highest sex ratio among towns is recorded in Bahadurganj (NP) at 960 against the lowest of 905 in Thakurganj (NP).

**Table 9: Sex ratio of population in the age group 0-6 for Sub-district, 2011**

Sr. No.	Name of Sub-district	Total/ Rural/ Urban	Total population in 0-6 age group			Sex ratio for 0-6 age group
			Persons	Males	Females	
1	2	3	4	5	6	7
1	01121-Terhagachh	Total	28352	14371	13981	973
		Rural	28352	14371	13981	973
		Urban	0	0	0	0
2	01122-Dighalbank	Total	45750	23116	22634	979
		Rural	45750	23116	22634	979
		Urban	0	0	0	0

**Table 9: Sex ratio of population in the age group 0-6 for Sub-district, 2011**

Sr. No.	Name of Sub-district	Total/ Rural/ Urban	Total population in 0-6 age group			Sex ratio for 0-6 age group
			Persons	Males	Females	
1	2	3	4	5	6	7
3	01123-Thakurganj	Total	60328	30551	29777	975
		Rural	57393	29036	28357	977
		Urban	2935	1515	1420	937
4	01124-Pothia	Total	53557	27357	26200	958
		Rural	53557	27357	26200	958
		Urban	0	0	0	0
5	01125-Bahadurganj	Total	52171	26264	25907	986
		Rural	45152	22772	22380	983
		Urban	7019	3492	3527	1010
6	01126-Kochadhamin	Total	59684	30425	29259	962
		Rural	59684	30425	29259	962
		Urban	0	0	0	0
7	01127-Kishanganj	Total	47062	23878	23184	971
		Rural	30178	15242	14936	980
		Urban	16884	8636	8248	955
District: 210-Kishanganj		Total	346904	175962	170942	971
		Rural	320066	162319	157747	972
		Urban	26838	13643	13195	967

Table-9 gives the detail about sex ratio of population in the age group 0-6 for sub-districts of Kishanganj district. It is observed from the table that sex ratio of population in the age group 0-6, which works out to 971, is much higher than the sex ratio of the total population (950) in the district of Kishanganj while the sex ratio of (0-6) population in the rural areas of the district is 972, the sex ratio of (0-6) population for the urban areas is only 967. Among sub-districts, Bahadurganj has the highest sex ratio of 986 females for every 1,000 males in the age group of 0-6 years . The lowest sex ratio in the age group of 0-6 years is registered in Pothia at 958 females per 1,000 males. In rural areas, Bahadurganj has the highest sex ratio at 983 and Pothia has lowest sex ratio at 958 in the age group of 0-6 years. In urban areas, again Bahadurganj has highest sex ratio at 1010 while Thakurganj has lowest sex ratio at 937 in the age group of 0-6 years.

**Table 10: Sex ratio of population in the age group 0-6 for CD Blocks, 2011**

Sr. No.	Name of CD Block	Total population in 0-6 age group			Sex ratio for 0-6 age group
		Persons	Males	Females	
1	2	3	4	5	6
1	0109-Terhagachh	28352	14371	13981	973
2	0110-Dighalbank	45750	23116	22634	979
3	0111-Thakurganj	57393	29036	28357	977
4	0112-Pothia	53557	27357	26200	958
5	0113-Bahadurganj	45152	22772	22380	983
6	0114-Kochadhamin	59684	30425	29259	962
7	0115-Kishanganj	30178	15242	14936	980
Total		320066	162319	157747	972

Table-10 gives the detail about sex ratio of population in the age group 0-6 for all C.D Blocks of Kishanganj district. The sex ratio in the age group 0-6 of the rural areas of the district is 972 females for every 1,000 males. Bahadurganj has highest sex ratio at 983 each in the age group of 0-6 years while Pothia has lowest sex ratio at 958 in the age group of 0-6 years.

**Table 11: Sex ratio of rural population in the age group 0-6 by ranges, 2011**

Range of sex ratio for villages	Number of inhabited villages	Percentage distribution of villages	Population 2011	Percentage distribution of population
1	2	3	4	5
Less than 700	25	3.42	1935	0.60
700 - 749	13	1.78	1656	0.52
750 - 799	31	4.23	5106	1.60
800 - 849	47	6.42	11590	3.62
850 - 899	81	11.07	31668	9.89
900 - 949	118	16.12	62804	19.62
950 - 999	122	16.67	90839	28.38
1000 - 1099	186	25.41	94699	29.59
1100+	109	14.89	19769	6.18
District: Kishanganj (210)	732	100	320066	100

Sex ratio District (Rural):972

Table-11 gives the detail about sex ratio of rural populations in the age group 0-6 by ranges. This table shows classification of villages by 9 different ranges of sex ratio of rural populations in the age group 0-6. It also shows number of inhabited villages, percentage distribution of villages, population and percentage distribution of population among these ranges. Of the total number of inhabited villages (732) of the district 26.92 percent are such which have sex ratio below 900. Even

among them 25 and 13 villages have sex ratio less than 700 and between 700 to 749 respectively. It is significant to note that 295 (40.3 percent) of the total inhabited villages have sex ratio favoring females i.e. 1000 or more females per thousand males. Maximum number of villages lies in sex ratio ranges of 1000-1099 and 950-999 with 186 and 122 villages respectively covering 57.97 percent of rural population of the district.

**Table 12: Sex ratio of population in the age group 0-6 of towns, 2011**

Sr. No.	Name of town	Urban status of town	Total population in 0-6 age group			Sex ratio for 0-6 age group
			Persons	Males	Females	
1	2	3	4	5	6	7
1	801308-Thakurganj (NP)	(NP)	2935	1515	1420	937
2	801309-Bahadurganj (NP)	(NP)	7019	3492	3527	1010
3	801310-Kishanganj (Nagar Parishad)	(Nagar Parishad)	16884	8636	8248	955
District (Urban): 210-Kishanganj			26838	13643	13195	967

Table-12 gives the detail about sex ratio of urban populations in the age group 0-6. This table also shows urban status of town, total population, male and female population in 0-6 age group of town. The sex ratio in the age group 0-6 of the urban areas of the district is 967 females for every 1,000 males. The highest sex ratio in the age group 0-6 among towns is recorded in Bahadurganj (NP) at 1010 against the lowest of 937 in Thakurganj (NP).

**Table 13: Number and percentage of scheduled castes and scheduled tribes population in Sub-districts, 2011**

Sr. No.	Name of Sub-District	Total/Rural/Urban	Total population	Total scheduled castes population	Total scheduled tribes population	Percentage of	
						scheduled castes population to total population	scheduled tribes population to total population
1	2	3	4	5	6	7	8
1	01121-Terhagachh	Total	141039	15409	3286	10.93	2.33
		Rural	141039	15409	3286	10.93	2.33
		Urban	0	0	0	0	0
2	01122-Dighalbank	Total	208356	12919	13552	6.2	6.5
		Rural	208356	12919	13552	6.2	6.5
		Urban	0	0	0	0	0
3	01123-Thakurganj	Total	291671	15106	15773	5.18	5.41
		Rural	273323	13663	14670	5	5.37
		Urban	18348	1443	1103	7.86	6.01
4	01124-Pothia	Total	262494	9671	17170	3.68	6.54
		Rural	262494	9671	17170	3.68	6.54
		Urban	0	0	0	0	0

**Table 13: Number and percentage of scheduled castes and scheduled tribes population in Sub-districts, 2011**

Sr. No.	Name of Sub-District	Total/Rural/Urban	Total population	Total scheduled castes population	Total scheduled tribes population	Percentage of	
						scheduled castes population to total population	Percentage of scheduled tribes population to total population
1	2	3	4	5	6	7	8
5	01125-Bahadurganj	Total	253582	14348	6440	5.66	2.54
		Rural	216589	10747	5892	4.96	2.72
		Urban	36993	3601	548	9.73	1.48
6	01126-Kochadhamin	Total	292124	24922	2549	8.53	0.87
		Rural	292124	24922	2549	8.53	0.87
		Urban	0	0	0	0	0
7	01127-Kishanganj	Total	241134	20743	5454	8.6	2.26
		Rural	135352	8439	3849	6.23	2.84
		Urban	105782	12304	1605	11.63	1.52
210-Kishanganj		Total	1690400	113118	64224	6.69	3.8
		Rural	1529277	95770	60968	6.26	3.99
		Urban	161123	17348	3256	10.77	2.02

Table-13 gives the detail about number and percentage of scheduled castes and scheduled tribes population in all sub- districts of Kishanganj district. This table also shows total population, scheduled castes and scheduled tribes population in all Sub-districts. From the table, it is observed that the proportion of scheduled castes and scheduled tribes population to the total population of the district is found to be only 6.69 and 3.8 percent respectively. For rural areas, the respective proportion of scheduled castes and scheduled tribes to the total population of the district comes out to be 6.26 and 3.99 percent respectively. Similarly In urban areas, the percentage of scheduled castes and scheduled tribes population to the total population of the district comes out to 10.77 and 2.02 percent respectively. At sub- district level, the proportion of scheduled castes to total population varies from 10.93 in Terhagachh C.D Block to 3.68 percent in Pothia and the proportion of scheduled tribes to the total population varies from 6.54 percent in Pothia C.D block to 0.87 percent in Kochadhamin C.D block.

**Table 14: Number and percentage of scheduled castes and scheduled tribes (rural) population in CD Blocks, 2011**

Sr. No.	Name of CD Block	Total population	Total scheduled castes population	Total scheduled tribes population	Percentage of scheduled castes population to total population	Percentage of scheduled tribes population to total population
1	2	3	4	5	6	7
1	0109-Terhagachh	141039	15409	3286	10.93	2.33
2	0110-Dighalbank	208356	12919	13552	6.2	6.5
3	0111-Thakurganj	273323	13663	14670	5	5.37
4	0112-Pothia	262494	9671	17170	3.68	6.54
5	0113-Bahadurganj	216589	10747	5892	4.96	2.72
6	0114-Kochadhamin	292124	24922	2549	8.53	0.87
7	0115-Kishanganj	135352	8439	3849	6.23	2.84
	Total	1529277	95770	60968	6.26	3.99

Table-14 gives the detail of number and percentage of scheduled castes and scheduled tribes rural population in each C.D Block of Kishanganj district. This table also shows total population, scheduled castes and scheduled tribes population at C.D Block level. At C.D Block level, the percentage of scheduled castes to total population varies from 10.93 in Terhagachh C.D Block to 3.68 percent in Pothia and the proportion of scheduled tribes to the total population varies from 6.54 percent in Pothia to .87 percent in Kochadhamin.

**Table 15: Proportion of scheduled castes population to total population in villages, 2011**

Percentage range of scheduled castes population to total population	Number of villages	Percentage	Scheduled castes population	Percentage
1	2	3	4	5
NIL	213	29.10	0	0.00
Less than 5	238	32.51	19155	20.00
5 - 10	129	17.62	27767	28.99
11 - 20	95	12.98	25002	26.11
21 - 30	39	5.33	15719	16.41
31 - 40	5	0.68	1413	1.48
41 - 50	10	1.37	5242	5.47
51 - 75	0	0.00	0	0.00
76 and above	3	0.41	1472	1.54
<b>District: Kishanganj(210)</b>	<b>732</b>	<b>100.00</b>	<b>95770</b>	<b>100.00</b>

Table-15 gives the number of villages according to the proportion of Scheduled Castes population to total population in different percentage ranges of Scheduled Castes population to total population at district level. This table shows classification of villages by 9 different



percentage ranges. From the table, it is observed that 213 villages out of 732 are such where no Scheduled Castes population exists. The maximum number of villages i.e. 238 which accounts 32.51 percent of the total inhabited villages has Scheduled Castes population in the range of less than 5 percent to their population followed by 129 villages in the range of 5-10 percent. Only 3 villages have Scheduled Castes population ranging from 76 and above.

**Table 16: Proportion of scheduled tribes population to total population in villages, 2011**

Percentage range of scheduled tribes population to total population	Number of villages	Percentage	Scheduled tribes population	Percentage
1	2	3	4	5
NIL	372	50.82	0	0.00
Less than 5	177	24.18	10245	16.80
5 - 10	72	9.84	13314	21.84
11 - 20	57	7.79	15529	25.47
21 - 30	22	3.01	9514	15.60
31 - 40	9	1.23	3601	5.91
41 - 50	4	0.55	2962	4.86
51 - 75	7	0.96	1897	3.11
76 and above	12	1.64	3906	<b>6.41</b>
<b>District: Kishanganj (210)</b>	<b>732</b>	<b>100.00</b>	<b>60968</b>	<b>100.00</b>

Table-16 gives the number of villages according to the proportion of Scheduled Tribes population to total population in different percentage ranges at district level. This table shows classification of villages by 9 different percentage ranges of scheduled tribes population to total population. From the table, it is observed that 372 villages out of 732 are such where no Scheduled Tribes population exists. The maximum number of villages i.e. 177 which accounts 24.18 percent of the total inhabited villages has Scheduled Tribes population in the range of less than 5 percent to their population followed by 72 villages in the range of 5-10 percent.

**Table 17: Number and percentage of scheduled castes and scheduled tribes population in towns, 2011**

Sr. No.	Name of town	Total Population	Total scheduled castes population	Total scheduled tribes population	Percentage of scheduled castes population to total population	Percentage of scheduled tribes population to total population
1	2	3	4	5	6	7
1	801308-Thakurganj (NP)	18348	1443	1103	7.86	6.01
2	801309-Bahadurganj (NP)	36993	3601	548	9.73	1.48
3	801310-Kishanganj (Nagar Parishad)	105782	12304	1605	11.63	1.52
	District (Urban) : 210-Kishanganj	161123	17348	3256	10.77	2.02

Table-17 gives the detail about the number and percentage of scheduled castes and scheduled tribes population in towns. The highest percentage of scheduled castes population to the total population of respective towns of Kishanganj district has been found at 11.63 percent in Kishanganj (Nagar Parishad) while the lowest of 7.86 percent has been recorded at Thakurganj (NP). As regards to scheduled tribes population, Thakurganj (NP) has recorded the highest percentage of 6.01 to its total population while Bahadurganj (NP) has recorded the lowest percentage of 1.48 respectively.

**Table 18: Sex ratio among scheduled castes and scheduled tribes (rural) in CD Blocks, 2011**

Sr. No.	Name of C.D.block	Scheduled castes sex ratio	Scheduled tribes sex ratio
1	2	3	4
1	0109-Terhagachh	953	969
2	0110-Dighalbank	963	973
3	0111-Thakurganj	937	986
4	0112-Pothia	934	964
5	0113-Bahadurganj	972	997
6	0114-Kochadhamin	944	1010
7	0115-Kishanganj	970	931
	Total	951	975

Table-18 gives the detail about sex ratio among scheduled castes and scheduled tribes (rural) in CD Blocks of Kishanganj district. The scheduled castes sex ratio in the rural areas of the district is 951 females for every 1,000 males. The highest scheduled castes sex ratio among C.D Blocks is recorded in Bahadurganj at 972 against the lowest of 934 in Pothia CD Blocks. The scheduled tribes sex ratio in the rural areas of the district is 975 females for every 1,000 males. The highest scheduled tribes sex ratio among C.D Blocks is recorded in Kochadhamin at 1010 against the lowest of 931 in Kishanganj.

**Table 19: Sex ratio among scheduled castes and scheduled tribes in towns, 2011**

Sr. No.	Name of town	Scheduled castes sex ratio	Scheduled tribes sex ratio
1	2	3	4
1	801308-Thakurganj (NP)	942	1005
2	801309-Bahadurganj (NP)	977	957
3	801310-Kishanganj (Nagar Parishad)	947	1009
<b>District (Urban): 210-Kishanganj</b>		953	999

Table-19 gives the detail about sex ratio among scheduled castes and scheduled tribes in towns of Kishanganj district. The scheduled castes sex ratio in the towns of the district is 953 females for every 1,000 males. The highest scheduled castes sex ratio among towns is recorded in Bahadurganj (NP) Town at 977 against the lowest of 942 in Thakurganj (NP). The scheduled tribes sex ratio in the towns of the district is 999 females for every 1,000 males. The highest scheduled tribes sex ratio among towns is recorded in Kishanganj (Nagar Parishad) at 1009 against the lowest of 957 in Bahadurganj (NP).

**Table 20: Number of literates and illiterates, literacy rate by sex in sub-districts, 2011**

Sr. No.	Name of Sub-district	Total/Rural/Urban	Number of literates and illiterates									Gap in male-female literacy rate
			Number of literates			Number of illiterates			Literacy rate			
			Persons	Males	Females	Persons	Males	Females	Persons	Males	Females	
1	2	3	4	5	6	7	8	9	10	11	12	13
1	01121-Terhagachh	Total	61390	38580	22810	79649	34160	45489	54.48	66.1	41.99	24.11
		Rural	61390	38580	22810	79649	34160	45489	54.48	66.1	41.99	24.11
		Urban	0	0	0	0	0	0	0	0	0	0
2	01122-Dighalbank	Total	80256	48416	31840	128100	58038	70062	49.36	58.1	40.17	17.93
		Rural	80256	48416	31840	128100	58038	70062	49.36	58.1	40.17	17.93
		Urban	0	0	0	0	0	0	0	0	0	0
3	01123-Thakurganj	Total	119350	71533	47817	172321	78647	93674	51.59	59.8	42.8	17
		Rural	107622	64896	42726	165701	75651	90050	49.84	58.2	40.92	17.28
		Urban	11728	6637	5091	6620	2996	3624	76.09	81.76	69.79	11.97
4	01124-Pothia	Total	107110	63974	43136	155384	71800	83584	51.26	59.01	42.91	16.1
		Rural	107110	63974	43136	155384	71800	83584	51.26	59.01	42.91	16.1
		Urban	0	0	0	0	0	0	0	0	0	0
5	01125-Bahadurganj	Total	117082	66226	50856	136500	59545	76955	58.13	66.55	49.91	16.64
		Rural	98528	55700	42828	118061	51195	66866	57.47	66.21	49.05	17.16
		Urban	18554	10526	8028	18439	8350	10089	61.9	68.42	55.02	13.4
6	01126-Kochadhamin	Total	137999	81798	56201	154125	69559	84566	59.37	67.64	50.4	17.24
		Rural	137999	81798	56201	154125	69559	84566	59.37	67.64	50.4	17.24
		Urban	0	0	0	0	0	0	0	0	0	0

**Table 20: Number of literates and illiterates, literacy rate by sex in sub-districts, 2011**

Sr. No.	Name of Sub-district	Total/ Rural/ Urban	Number of literates and illiterates									Gap in male-female literacy rate
			Number of literates			Number of illiterates			Literacy rate			
			Persons	Males	Females	Persons	Males	Females	Persons	Males	Females	
1	2	3	4	5	6	7	8	9	10	11	12	13
7	01127-Kishanganj	Total	121869	69394	52475	119265	55300	63965	62.8	68.83	56.27	12.56
		Rural	56561	32946	23615	78791	36605	42186	53.78	60.66	46.43	14.23
		Urban	65308	36448	28860	40474	18695	21779	73.46	78.37	68.08	10.29
District: Kishanganj(210)	Total	745056	439921	305135	945344	427049	518295	55.46	63.66	46.76	16.9	
	Rural	649466	386310	263156	879811	397008	482803	53.71	62.21	44.74	17.47	
	Urban	95590	53611	41979	65533	30041	35492	71.18	76.58	65.31	11.27	

Table-20 gives the detail about number of literates and illiterates, literacy rate by sex in all sub-districts of Kishanganj district. This table also shows gap in male-female literacy rate. From the table, it is observed that the district has registered a literacy rate of 55.46 percent. As regards to rural and urban areas of the district the literacy rates have been registered 53.71 percent and 71.18 percent respectively. The gap in the male-female literacy rates has been 16.9 percent point as it is 63.66 percent male and 46.76 percent female respectively. For the district as a whole, the literacy rate of males is much higher than that of females. The Sub-district wise literacy rate shows that Kishanganj with 62.8 percent literates is at the top while Dighalbank Sub-district with 49.36 percent is at the bottom. The difference of literacy rate between the highest and the lowest literate Sub-district is to the extent of almost 13.44 percentage points. As regards rural areas of the district, the literacy rate is observed to be 53.71 percent, with male literacy rate being 62.21 percent and female literacy accounting for 44.74 percent. On the other hand, the literacy rate in the urban areas of the district is to the extent of 71.18 percent, the male and female literacy rates being 76.58 and 65.31 percent respectively. The gap in male and female literacy rates is observed to be less in urban areas (11.27 percentage points) vis-à-vis in rural areas (17.47 percentage points). Among the Sub-districts, the literacy rate differential is found to be maximum in case of Terhagachh Sub-district (over 24.11 percentage points) while Kishanganj Sub-district has the minimum gap in male and female literacy rates (over 12.56 percentage points).

Sr. No.	Name of CD Block	Number of literates and illiterates									Gap in male-female literacy rate
		Number of literates			Number of illiterates			Literacy rate			
		Persons	Males	Females	Persons	Males	Females	Persons	Males	Females	
1	2	3	4	5	6	7	8	9	10	11	12
1	0109-Terhagachh	61390	38580	22810	79649	34160	45489	54.48	66.1	41.99	24.11
2	0110-Dighalbank	80256	48416	31840	128100	58038	70062	49.36	58.1	40.17	17.93
3	0111-Thakurganj	107622	64896	42726	165701	75651	90050	49.84	58.2	40.92	17.28
4	0112-Pothia	107110	63974	43136	155384	71800	83584	51.26	59.01	42.91	16.1
5	0113-Bahadurganj	98528	55700	42828	118061	51195	66866	57.47	66.21	49.05	17.16
6	0114-Kochadhamin	137999	81798	56201	154125	69559	84566	59.37	67.64	50.4	17.24
7	0115-Kishanganj	56561	32946	23615	78791	36605	42186	53.78	60.66	46.43	14.23
	Total	649466	386310	263156	879811	397008	482803	53.71	62.21	44.74	17.47

Table-21 gives the detail about number of literates and illiterates, literacy rate by sex in C.D. Blocks (rural) of Kishanganj district. This table also shows gap in male-female literacy rate. From the table, it is observed that the district has registered a rural literacy rate of 53.71 percent. The gap in the male-female literacy rates has been 17.47 percent point as it is 62.21 percent male and 44.74 percent female respectively. For the district as a whole, the literacy rate of males is much higher than that of females. The C.D. Block wise literacy rate shows that Kochadhamin with 59.37 percent literates is at the top while Dighalbank C.D Block with 49.36 percent is at the bottom. The difference of literacy rate between the highest and the lowest literate C.D. Blocks is to the extent of almost 10.01 percentage points. The table also furnishes data regarding number of illiterates in absolute number in the district rural population.

Range of literacy rate for villages	Number of inhabited villages	Percentage distribution of villages	Population	Percentage distribution of population
1	2	3	4	5
0	0	0.00	0	0.00
1 - 10	1	0.14	257	0.02
11 - 20	10	1.37	4877	0.32
21 - 30	15	2.05	11427	0.75
31 - 40	66	9.02	102950	6.73
41 - 50	169	23.09	417465	27.30
51 - 60	258	35.25	661090	43.23
61 - 70	152	20.77	274321	17.94
71 - 80	46	6.28	48427	3.17
81 - 90	12	1.64	8186	0.54

Range of literacy rate for villages	Number of inhabited villages	Percentage distribution of villages	Population	Percentage distribution of population
1	2	3	4	5
91 - 99	3	0.41	277	0.02
100	0	0.00	0	0.00
<b>District: Kishanganj (210)</b>	<b>732</b>	<b>100.00</b>	<b>1529277</b>	<b>100.00</b>
<b>Literacy rate for District:</b>	<b>53.71</b>			

Table-22 gives the detail about distribution of villages by literacy rate ranges. This table shows classification of villages by 12 different ranges of literacy rate. It also shows number of inhabited villages, percentage distribution of villages and population and percentage distribution of population among these ranges. It is observed that maximum numbers of villages i.e. 258 are clustered together at literacy rate range of 51-60 percent constituting 35.25 percent of total villages and 43.23 percent of total rural population.

Sr. No.	Name of town	Number of literates and illiterates						Literacy rate			Gap in male-female literacy rate
		Number of literates			Number of illiterates			Persons	Males	Females	
1	2	3	4	5	6	7	8	9	10	11	12
1	801308-Thakurganj (NP)	11728	6637	5091	6620	2996	3624	76.09	81.76	69.79	11.97
2	801309-Bahadurganj (NP)	18554	10526	8028	18439	8350	10089	61.9	68.42	55.02	13.4
3	801310-Kishanganj (Nagar Parishad)	65308	36448	28860	40474	18695	21779	73.46	78.37	68.08	10.29
	District (Urban): Kishanganj(210)	95590	53611	41979	65533	30041	35492	71.18	76.58	65.31	11.27

Table-23 gives the detail about number of literates and illiterates, literacy rate by sex in towns of Kishanganj district. This table also shows gap in male-female literacy rate. Among the towns of Kishanganj the highest literacy rate of 76.09 percent has been attained by Thakurganj (NP) whereas the lowest literacy rate of 61.9 percent has been registered in Bahadurganj (NP). Thakurganj (NP) has recorded highest male and female literacy rates with 81.76 and 69.79 percent respectively. The maximum Gap in male-female literacy rate 13.4 percent point is in Thakurganj (NP) whereas minimum gap 10.29 percent point is in Kishanganj (Nagar Parishad).The table also furnishes data regarding number of illiterates in absolute number.

**Table 24: Number of scheduled castes literates and illiterates, literacy rate by sex in CD Blocks, 2011**

Sr. No.	Name of CD Block	Number of literates and illiterates									Gap in male-female literacy rate
		Number of literates			Number of illiterates			Literacy rate			
		Persons	Males	Females	Persons	Males	Females	Persons	Males	Females	
1	2	3	4	5	6	7	8	9	10	11	12
1	0109-Terhagachh	5841	3600	2241	9568	4288	5280	49.57	59.14	39.34	19.8
2	0110-Dighalbank	5030	3109	1921	7889	3472	4417	51.03	61.43	40.05	21.38
3	0111-Thakurganj	5214	3163	2051	8449	3891	4558	49.05	57.5	39.99	17.51
4	0112-Pothia	4073	2514	1559	5598	2487	3111	53.33	62.94	42.79	20.15
5	0113-Bahadurganj	4919	2825	2094	5828	2625	3203	59.82	67.96	51.5	16.46
6	0114-Kochadhamin	9575	5735	3840	15347	7087	8260	50.29	58.5	41.57	16.93
7	0115-Kishanganj	3319	1927	1392	5120	2356	2764	51.1	57.71	44.11	13.6
	Total	37971	22873	15098	57799	26206	31593	51.54	60.28	42.26	18.02

Table-24 gives the detail about number of Scheduled Castes literates and illiterates, literacy rate by sex in C.D Blocks of Kishanganj district. This table also shows gap in male-female literacy rate. Among the C.D Blocks of Kishanganj district, the highest literacy rate of 59.82 percent has been attained by Bahadurganj C.D Block whereas the lowest literacy rate of 49.05 percent has been registered in Thakurganj C.D Block. Bahadurganj C.D Block has recorded the highest male and female literacy rate given by 67.96 percent and 51.5 percent respectively. The maximum Gap in male-female literacy rate 21.38 percent point is in Dighalbank C.D Block whereas minimum gap 13.6 percent point is in Kishanganj C.D Block. The table also furnishes data regarding number of illiterates in absolute number.

**Table 25: Distribution of villages by literacy rate range for scheduled castes population (rural), 2011**

Range of literacy rate for villages	Number of inhabited villages having Scheduled castes	Percentage distribution of villages	Scheduled castes population	Percentage distribution of population
1	2	3	4	5
0	10	1.93	98	0.10
1 - 10	3	0.58	291	0.30
11 - 20	17	3.28	1284	1.34
21 - 30	24	4.62	4959	5.18
31 - 40	66	12.72	13287	13.87
41 - 50	97	18.69	25326	26.44
51 - 60	107	20.62	23775	24.83
61 - 70	111	21.39	18094	18.89
71 - 80	54	10.40	7480	7.81
81 - 90	16	3.08	897	0.94
91 - 99	5	0.96	244	0.25

**Table 25: Distribution of villages by literacy rate range for scheduled castes population (rural), 2011**

Range of literacy rate for villages	Number of inhabited villages having Scheduled castes	Percentage distribution of villages	Scheduled castes population	Percentage distribution of population
100	9	1.73	35	0.04
<b>Total</b>	<b>519</b>	<b>100.00</b>	<b>95770</b>	<b>100.00</b>
<b>District Scheduled castes Literacy rate:</b>	<b>51.54</b>			

Table-25 gives the detail about distribution of villages by literacy rate ranges for scheduled castes population (rural). This table shows classification of villages by 12 different ranges of literacy rate. It also shows number of inhabited villages having Scheduled castes, percentage distribution of villages and scheduled castes population and their percentage distribution among these ranges. It is evident from the above table that maximum number of villages (111) lies in literacy range 61-70 percent accounting 21.39 percent of total number of inhabited villages comprising 18.89 percent of the total rural population of the district. This range is followed by the literacy rate range 51-60 and 41-50 with 107 villages and 97 villages respectively.

**Table 26: Number of scheduled castes literates and illiterates, literacy rate by sex in towns, 2011**

Sr. No.	Name of Town	Number of literates and illiterates						Literacy rate			Gap in male-female literacy rate
		Number of literates			Number of illiterates			Persons	Males	Females	
1	2	3	4	5	6	7	8	9	10	11	12
1	801308-Thakurganj (NP)	797	452	345	646	291	355	68.24	74.46	61.5	12.96
2	801309-Bahadurganj (NP)	2157	1208	949	1444	613	831	73.77	80.59	66.6	13.99
3	801310-Kishanganj (Nagar Parishad)	6120	3542	2578	6184	2779	3405	60.91	68.17	53.14	15.03
	District: Kishanganj (210)	9074	5202	3872	8274	3683	4591	64.18	71.24	56.63	14.61

Table-26 gives the detail about number of scheduled castes literates and illiterates, literacy rate by sex in all towns of Kishanganj district. This table also shows gap in male-female literacy rate. Among the towns of Kishanganj district, the highest literacy rate of 73.77 percent has been attained by Bahadurganj (NP) whereas the lowest literacy rate of 60.91 percent has been



registered in Kishanganj (Nagar Parishad). Bahadurganj (NP) has recorded highest male and female literacy rate with 80.6 percent and 66.6 percent respectively while Kishanganj (Nagar Parishad) has recorded lowest male and lowest female literacy rate with 68.2 percent and 53.14 percent respectively. The maximum Gap in male-female literacy rate 15.03 percent point is in Kishanganj (Nagar Parishad) whereas minimum gap 12.96 percent point is in Thakurganj (NP). The table also furnishes data regarding number of illiterates in absolute number.

**Table 27: Number and percentage of scheduled tribes literates and illiterates by sex in CD Blocks, 2011**

Sr. No.	Name of CD Block	Number of literates and illiterates									Gap in male-female literacy rate
		Number of literates			Number of illiterates			Literacy rate			
		Persons	Males	Females	Persons	Males	Females	Persons	Males	Females	
1	2	3	4	5	6	7	8	9	10	11	12
1	0109-Terhagachh	875	557	318	2411	1112	1299	34.6	43.52	25.46	18.06
2	0110-Dighalbank	4072	2555	1517	9480	4313	5167	37.69	46.62	28.49	18.13
3	0111-Thakurganj	4183	2570	1613	10487	4815	5672	35.9	43.5	28.09	15.41
4	0112-Pothia	5158	3234	1924	12012	5509	6503	38.21	47.17	28.97	18.2
5	0113-Bahadurganj	1661	1007	654	4231	1944	2287	36.77	43.84	29.46	14.38
6	0114-Kochadhamin	801	455	346	1748	813	935	40.8	46.52	35.13	11.39
7	0115-Kishanganj	1234	769	465	2615	1224	1391	40.37	48.52	31.59	16.93
	Total	17984	11147	6837	42984	19730	23254	37.45	45.71	28.93	16.78

Table-27 gives the detail about number of scheduled tribes (ST) literates and illiterates, literacy rate by sex in all C.D Blocks of Kishanganj district. This table also shows gap in male-female literacy rate. Among the C.D Blocks having scheduled tribes population, the highest literacy rate of 40.8 percent has been attained by Kochadhamin C.D Block where as the lowest literacy rate of 34.6 percent has been registered in Terhagachh C.D Block. Kishanganj C.D Block has recorded the highest male and Kochadhamin has recorded the highest female literacy rate at 48.52 and 35.13 percent respectively. The maximum gap in male-female literacy rate 18.2 percent point is in Pothia C.D Block whereas minimum gap 11.39 percent point is in Kochadhamin C.D Block. Thakurganj C.D Block has recorded the lowest ST male literacy rate with 43.5 percent while Terhagachh C.D Block has recorded the lowest ST female literacy rate with 25.46 percent. The table also furnishes data regarding number of illiterates in absolute number.

**Table 28: Distribution of villages by literacy rate range for scheduled tribes population (rural), 2011**

Range of literacy rate for villages	Number of inhabited villages having Scheduled tribes	Percentage distribution of villages	Scheduled tribes population	Percentage distribution of population
1	2	3	4	5
0	23	6.39	237	0.39
1 - 10	17	4.72	1295	2.12
11 - 20	29	8.06	3632	5.96
21 - 30	62	17.22	12352	20.26
31 - 40	90	25.00	19779	32.44
41 - 50	60	16.67	15090	24.75
51 - 60	30	8.33	6720	11.02
61 - 70	15	4.17	1208	1.98
71 - 80	6	1.67	397	0.65
81 - 90	1	0.28	18	0.03
91 - 99	5	1.39	189	0.31
100	22	6.11	51	0.08
<b>District: Kishanganj (210)</b>	<b>360</b>	<b>100.00</b>	<b>60968</b>	<b>100.00</b>
<b>Literacy rate for District:</b>	<b>37.45</b>			

Table-28 gives the detail about distribution of villages by literacy rate ranges for scheduled tribes population (rural). This table shows classification of villages by 12 different ranges of literacy rate. It also shows number of inhabited villages having scheduled tribes, percentage distribution of villages and scheduled tribes population and percentage distribution of population among these ranges. Maximum number of villages (90) in the district lie in the literacy range of 31-40 and these villages constitute maximum proportion (32.44%) of rural ST population of the district, it can also be noticed at one end, there are 22 villages, accounting around 6.11 percent of the total number of inhabited villages, have recorded cent percent literacy rate and at the other end, there are 23 villages, accounting 6.39 percent of the total villages, have recorded nil literacy rate.

**Table 29: Number and percentage of scheduled tribe literates and illiterates by sex in towns, 2011**

Sr. No.	Name of town	Number of Literates and Illiterates									Gap in male-female literacy rate
		Number of literates			Number of illiterates			Literacy rate			
		Persons	Males	Females	Persons	Males	Females	Persons	Males	Females	
1	2	3	4	5	6	7	8	9	10	11	12
1	801308-Thakurganj (NP)	292	171	121	811	379	432	33.41	39.13	27.69	11.44

**Table 29: Number and percentage of scheduled tribe literates and illiterates by sex in towns, 2011**

Sr. No.	Name of town	Number of Literates and Illiterates									Gap in male-female literacy rate
		Number of literates			Number of illiterates			Literacy rate			
		Persons	Males	Females	Persons	Males	Females	Persons	Males	Females	
1	2	3	4	5	6	7	8	9	10	11	12
2	801309-Bahadurganj (NP)	73	43	30	475	237	238	17.1	19.55	14.49	5.06
3	801310-Kishanganj (Nagar Parishad)	795	436	359	810	363	447	60.87	67.7	54.23	13.47
	District (Urban): Kishanganj(210)	1160	650	510	2096	979	1117	44.5	49.96	39.05	10.91

Table-29 gives the detail about number of scheduled tribes literates and illiterates, literacy rate by sex in all towns of Kishanganj district. This table also shows gap in male-female literacy rate. Among the towns having scheduled tribes population, the highest literacy rate of 60.87 percent has been attained by Kishanganj (Nagar Parishad) whereas the lowest literacy rate of 17.1 percent has been registered in Bahadurganj (NP). Kishanganj (Nagar Parishad) has recorded the highest male and female literacy rate at 67.7 percent and 54.23 percent respectively. The maximum gap in male-female literacy rate at 13.47 percent point is in Kishanganj (Nagar Parishad) whereas minimum gap 5.06 percent point is in Bahadurganj (NP). Bahadurganj (NP) has recorded the lowest male and female literacy rate with 19.55 percent and 14.49 percent respectively. The table also furnishes data regarding number of illiterates in absolute number.

**Table 30: Number and percentage of main workers, marginal workers, and non-workers by sex in Sub-districts, 2011**

Sr. No.	Name of Sub-district	Persons/ Males/ Females	Total population	Total workers (main and marginal workers)							
				Main workers		Marginal workers		Non workers			
				Number	Percentage	Number	Percentage	Number	Percentage		
1	2	3	4	5	6	7	8	9	10	11	12
1	01121-Terhagachh	Persons	141039	30531	21.65	12100	8.58	42631	30.23	98408	69.77
		Males	72740	27856	38.30	8481	11.66	36337	49.95	36403	50.05
		Females	68299	2675	3.92	3619	5.30	6294	9.22	62005	90.78
2	01122-Dighalbank	Persons	208356	42410	20.35	24341	11.68	66751	32.04	141605	67.96
		Males	106454	37069	34.82	14655	13.77	51724	48.59	54730	51.41
		Females	101902	5341	5.24	9686	9.51	15027	14.75	86875	85.25
3	01123-Thakurganj	Persons	291671	76337	26.17	25161	8.63	101498	34.80	190173	65.20
		Males	150180	62952	41.92	11098	7.39	74050	49.31	76130	50.69
		Females	141491	13385	9.46	14063	9.94	27448	19.40	114043	80.60

**Table 30: Number and percentage of main workers, marginal workers, and non-workers by sex in Sub-districts, 2011**

Sr. No.	Name of Sub-district	Persons/ Males/ Females	Total population	Main workers		Marginal workers		Total workers (main and marginal workers)		Non workers	
				Number	Percentage	Number	Percentage	Number	Percentage	Number	Percentage
1	2	3	4	5	6	7	8	9	10	11	12
4	01124-Pothia	Persons	262494	56886	21.67	28836	10.99	85722	32.66	176772	67.34
		Males	135774	48019	35.37	17316	12.75	65335	48.12	70439	51.88
		Females	126720	8867	7.00	11520	9.09	20387	16.09	106333	83.91
5	01125-Bahadurganj	Persons	253582	53068	20.93	23004	9.07	76072	30.00	177510	70.00
		Males	125771	46628	37.07	14660	11.66	61288	48.73	64483	51.27
		Females	127811	6440	5.04	8344	6.53	14784	11.57	113027	88.43
6	01126-Kochadhamin	Persons	292124	66946	22.92	18500	6.33	85446	29.25	206678	70.75
		Males	151357	60850	40.20	12376	8.18	73226	48.38	78131	51.62
		Females	140767	6096	4.33	6124	4.35	12220	8.68	128547	91.32
7	01127-Kishanganj	Persons	241134	58238	24.15	12706	5.27	70944	29.42	170190	70.58
		Males	124694	51126	41.00	8106	6.50	59232	47.50	65462	52.50
		Females	116440	7112	6.11	4600	3.95	11712	10.06	104728	89.94
District: Kishanganj (210)	Persons	1690400	384416	22.74	144648	8.56	529064	31.30	1161336	68.70	
	Males	866970	334500	38.58	86692	10.00	421192	48.58	445778	51.42	
	Females	823430	49916	6.06	57956	7.04	107872	13.10	715558	86.90	

Table-30 gives the detail about number and percentage of main workers, marginal workers, and non-workers by sex in all Sub-districts of Kishanganj district. This table also shows total population with male and female population of all Sub-districts of the district. The work participation rate for total workers is defined as the percentage of total workers to total population. In a similar way it is defined for main and marginal workers. This table shows that the work participation rate (WPR) in the district is 22.74 percent for main workers and 8.56 percent for marginal workers. Proportion of non workers in the district is 68.7 percent. Among the main workers male participation rate in the district is 38.58 percent while that of females is 6.06 percent as per 2011 census. The proportion of main workers is the highest (26.17%) in Thakurganj Sub-district and the lowest (20.35%) in Dighalbank Sub-district. Out of 7 Sub-district, WPR of 3 sub-district is higher than the district average. The proportion of marginal workers is the highest (11.68%) in Dighalbank Sub-district and the lowest (5.27%) in Kishanganj Sub-district. The proportion of total workers is the highest (34.8%) in Thakurganj Sub-district and the lowest (29.25 %) in Kochadhamin Sub-district. The proportion of non workers among males in the district is 51.42 percent while that of females is 86.90 percent as per 2011 census. The proportion of non

workers is the highest (70.75%) in Kochadhamin Sub-district and the lowest (65.20%) in Thakurganj Sub-district.

**Table 31: Number and percentage of main workers, marginal workers and non-workers by Sex in CD Blocks, 2011**

Sr. No.	Name of CD Block	Persons/ Males/ Females	Total population	Main workers		Marginal workers		Total workers (main and marginal workers)		Non workers	
				Number	Percentage	Number	Percentage	Number	Percentage	Number	Percentage
1	2	3	4	5	6	7	8	9	10	11	12
1	0109-Terhagachh	Persons	141039	30531	21.65	12100	8.58	42631	30.23	98408	69.77
		Males	72740	27856	38.30	8481	11.66	36337	49.95	36403	50.05
		Females	68299	2675	3.92	3619	5.30	6294	9.22	62005	90.78
2	0110-Dighalbank	Persons	208356	42410	20.35	24341	11.68	66751	32.04	141605	67.96
		Males	106454	37069	34.82	14655	13.77	51724	48.59	54730	51.41
		Females	101902	5341	5.24	9686	9.51	15027	14.75	86875	85.25
3	0111-Thakurganj	Persons	273323	71187	26.05	24210	8.86	95397	34.90	177926	65.10
		Males	140547	58498	41.62	10592	7.54	69090	49.16	71457	50.84
		Females	132776	12689	9.56	13618	10.26	26307	19.81	106469	80.19
4	0112-Pothia	Persons	262494	56886	21.67	28836	10.99	85722	32.66	176772	67.34
		Males	135774	48019	35.37	17316	12.75	65335	48.12	70439	51.88
		Females	126720	8867	7.00	11520	9.09	20387	16.09	106333	83.91
5	0113-Bahadurganj	Persons	216589	42585	19.66	20782	9.60	63367	29.26	153222	70.74
		Males	106895	38166	35.70	13703	12.82	51869	48.52	55026	51.48
		Females	109694	4419	4.03	7079	6.45	11498	10.48	98196	89.52
6	0114-Kochadhamin	Persons	292124	66946	22.92	18500	6.33	85446	29.25	206678	70.75
		Males	151357	60850	40.20	12376	8.18	73226	48.38	78131	51.62
		Females	140767	6096	4.33	6124	4.35	12220	8.68	128547	91.32
7	0115-Kishanganj	Persons	135352	31770	23.47	6826	5.04	38596	28.52	96756	71.48
		Males	69551	28192	40.53	4158	5.98	32350	46.51	37201	53.49
		Females	65801	3578	5.44	2668	4.05	6246	9.49	59555	90.51
Total	Total	Persons	1529277	342315	22.38	135595	8.87	477910	31.25	1051367	68.75
		Males	783318	298650	38.13	81281	10.38	379931	48.50	403387	51.50
		Females	745959	43665	5.85	54314	7.28	97979	13.13	647980	86.87

Table-31 gives the detail about number and percentage of main workers, marginal workers, and non-workers by sex in all C.D Blocks of Kishanganj district. This table also shows total rural population with male and female population of all C.D Blocks of the district. The work participation rate for total workers is defined as the percentage of total workers to total population. In a similar way it is defined for main and marginal workers. This table shows that the work participation rate (WPR) at C.D Block level in Kishanganj district is 22.38 percent as main workers

and 8.87 percent as marginal workers. Proportion of non workers in the district is 68.75 percent. Among the main workers male participation rate in the district is 38.13 percent while that of females is 5.85 percent. The proportion of main workers is the highest (26.05%) in Thakurganj C.D Block and the lowest (19.66%) in Bahadurganj C.D Block. Out of 7 C.D Blocks, WPR of 3C.D Blocks is higher than the district average. The proportion of marginal workers is the highest (11.68%) in Dighalbank C.D Block and the lowest (5.04%) in Kishanganj C.D Block. The proportion of total workers is the highest (34.9%) in Thakurganj C.D Block and the lowest (28.52 %) in Kishanganj C.D Block.

The proportion of non workers among males in the district is 51.50 percent while that of females is 86.87 percent. The proportion of non workers is the highest (71.48%) in Kishanganj C.D Block and the lowest (65.10%) in Thakurganj C.D Block.

**Table 32: Number and percentage of main workers, marginal workers, and non-workers by sex in towns, 2011**

Sr. No.	Name of town	Persons/ Males/ Females	Total popul ation	Main workers		Marginal workers		Total workers (main and marginal workers)		Non workers	
				Number	Perce ntage	Number	Perce ntage	Number	Perce ntage	Number	Perce ntage
1	2	3	4	5	6	7	8	9	10	11	12
1	801308- Thakurganj (NP)	Persons	18348	5150	28.07	951	5.18	6101	33.25	12247	66.75
		Males	9633	4454	46.24	506	5.25	4960	51.49	4673	48.51
		Females	8715	696	7.99	445	5.11	1141	13.09	7574	86.91
2	801309- Bahadurganj (NP)	Persons	36993	10483	28.34	2222	6.01	12705	34.34	24288	65.66
		Males	18876	8462	44.83	957	5.07	9419	49.90	9457	50.10
		Females	18117	2021	11.16	1265	6.98	3286	18.14	14831	81.86
3	801310- Kishanganj (Nagar Parishad)	Persons	105782	26468	25.02	5880	5.56	32348	30.58	73434	69.42
		Males	55143	22934	41.59	3948	7.16	26882	48.75	28261	51.25
		Females	50639	3534	6.98	1932	3.82	5466	10.79	45173	89.21
District(Urban): Kishanganj(210)	Persons	161123	42101	26.13	9053	5.62	51154	31.75	109969	68.25	
	Males	83652	35850	42.86	5411	6.47	41261	49.32	42391	50.68	
	Females	77471	6251	8.07	3642	4.70	9893	12.77	67578	87.23	

Table-32 gives the detail about number and percentage of main workers, marginal workers, and non-workers by sex in all towns of Kishanganj district. This table also shows total population with male and female population of all towns of the district. The work participation rate for total workers is defined as the percentage of total workers to total population. In a similar way it is defined for main and marginal workers. This table shows that the work participation rate (WPR) at town level in the district is 26.13 percent for main workers and 5.62 percent for marginal workers.

Proportion of non workers in the district is 68.25 percent. Among the main workers male participation rate in the district is 42.86 percent while that of females is 8.07 percent. The proportion of main workers is the highest (28.34%) in Bahadurganj (NP) and the lowest (25.02%) in Kishanganj (Nagar Parishad). The proportion of marginal workers is the highest (6.01%) in Bahadurganj (NP) and the lowest (5.18%) in Thakurganj (NP). The proportion of total workers is the highest (34.34%) in Bahadurganj (NP) and the lowest (30.58%) in Kishanganj (Nagar Parishad)..

The proportion of non workers among males in the district is 50.68 percent while that of females is 87.23 percent. The proportion of non workers is the highest (69.42%) in Kishanganj (Nagar Parishad) and the lowest (65.66%) in Bahadurganj (NP).

**Table 33: Distribution of workers by sex in four categories of economic activity in Sub-District, 2011**

Sr. No.	Name of Sub-District	Persons/ Males/ Females	Total population	Total workers (main + marginal workers)	Category of workers							
					Cultivators		Agricultural labourers		Household industry workers		Other workers	
					Number	Percentage	Number	Percentage	Number	Percentage	Number	Percentage
1	2	3	4	5	6	7	8	9	10	11	12	13
1	01121-Terhagachh	Persons	141039	42631	10683	25.06	27252	63.93	1163	2.73	3533	8.29
		Males	72740	36337	9732	26.78	23271	64.04	558	1.54	2776	7.64
		Females	68299	6294	951	15.11	3981	63.25	605	9.61	757	12.03
2	01122-Dighalbank	Persons	208356	66751	14991	22.46	45694	68.45	1173	1.76	4893	7.33
		Males	106454	51724	13109	25.34	34959	67.59	468	0.90	3188	6.16
		Females	101902	15027	1882	12.52	10735	71.44	705	4.69	1705	11.35
3	01123-Thakurganj	Persons	291671	101498	22154	21.83	64854	63.90	2210	2.18	12280	12.10
		Males	150180	74050	17963	24.26	45806	61.86	985	1.33	9296	12.55
		Females	141491	27448	4191	15.27	19048	69.40	1225	4.46	2984	10.87
4	01124-Pothia	Persons	262494	85722	17488	20.40	55432	64.66	1915	2.23	10887	12.70
		Males	135774	65335	14926	22.85	41772	63.94	871	1.33	7766	11.89
		Females	126720	20387	2562	12.57	13660	67.00	1044	5.12	3121	15.31
5	01125-Bahadurganj	Persons	253582	76072	16211	21.31	41750	54.88	2134	2.81	15977	21.00
		Males	125771	61288	14722	24.02	34996	57.10	822	1.34	10748	17.54
		Females	127811	14784	1489	10.07	6754	45.68	1312	8.87	5229	35.37
6	01126-Kochadhamin	Persons	292124	85446	17843	20.88	56436	66.05	1484	1.74	9683	11.33
		Males	151357	73226	16564	22.62	49286	67.31	776	1.06	6600	9.01
		Females	140767	12220	1279	10.47	7150	58.51	708	5.79	3083	25.23
7	01127-Kishanganj	Persons	241134	70944	8492	11.97	30449	42.92	1554	2.19	30449	42.92
		Males	124694	59232	7794	13.16	24723	41.74	953	1.61	25762	43.49
		Females	116440	11712	698	5.96	5726	48.89	601	5.13	4687	40.02

**Table 33: Distribution of workers by sex in four categories of economic activity in Sub-District, 2011**

Sr. No.	Name of Sub-District	Persons/ Males/ Females	Total population	Total workers (main + marginal workers)	Category of workers							
					Cultivators		Agricultural labourers		Household industry workers		Other workers	
					Number	Percentage	Number	Percentage	Number	Percentage	Number	Percentage
1	2	3	4	5	6	7	8	9	10	11	12	13
District: Kishanganj (210)	Persons		1690400	529064	107862	20.39	321867	60.84	11633	2.20	87702	16.58
	Males		866970	421192	94810	22.51	254813	60.50	5433	1.29	66136	15.70
	Females		823430	107872	13052	12.10	67054	62.16	6200	5.75	21566	19.99

Table-33 gives the detail about distribution of workers by sex in four categories of economic activity in all Sub-districts of the district. These four categories are Cultivators, Agricultural labourers, Household industry workers and other workers. This table also shows total population with male and female population and total workers (main + marginal workers). The economic activity in the rural and urban areas of the district is supported by the fact that the cultivators (20.39%) and agricultural labourers (60.84%) together constitute 81.23 percent of the total workers of the district. The proportion of cultivators varies between 25.06 percent for Terhagachh Sub-district and 11.97 percent for Kishanganj Sub-district. Proportion of agricultural labourers varies between 68.45 percent Dighalbank Sub-district and 42.92 percent in Kishanganj Sub-district. The proportion of household industry workers is only 2.20 percent. The proportion of the household industry workers varies between 2.81 percent in Bahadurganj Sub-district and 1.74 percent in Kochadhamin Sub-district. Proportion of other workers is 16.58 percent of the total workers of the district. Proportion of other workers varies between 42.92 percent in Kishanganj Sub-district and 7.33 percent in Dighalbank Sub-district.

**Table 34: Distribution of workers by sex in four categories of economic activity in CD blocks, 2011**

Sr. No.	Name of CD Block	Persons/ Males/ Females	Total population	Total workers (main + marginal workers)	Category of Workers							
					Cultivators		Agricultural labourers		Household industry workers		Other workers	
					Number	Percentage	Number	Percentage	Number	Percentage	Number	Percentage
1	2	3	4	5	6	7	8	9	10	11	12	13
1	0109-Terhagachh	Persons	141039	42631	10683	25.06	27252	63.93	1163	2.73	3533	8.29
		Males	72740	36337	9732	26.78	23271	64.04	558	1.54	2776	7.64
		Females	68299	6294	951	15.11	3981	63.25	605	9.61	757	12.03
2	0110-Dighalbank	Persons	208356	66751	14991	22.46	45694	68.45	1173	1.76	4893	7.33
		Males	106454	51724	13109	25.34	34959	67.59	468	0.90	3188	6.16
		Females	101902	15027	1882	12.52	10735	71.44	705	4.69	1705	11.35



**Table 34: Distribution of workers by sex in four categories of economic activity in CD blocks, 2011**

Sr. No.	Name of CD Block	Persons/ Males/ Females	Total population	Total workers (main + marginal workers)	Category of Workers							
					Cultivators		Agricultural labourers		Household industry workers		Other workers	
					Number	Percentage	Number	Percentage	Number	Percentage	Number	Percentage
1	2	3	4	5	6	7	8	9	10	11	12	13
3	0111- Thakurganj	Persons	273323	95397	21799	22.85	63227	66.28	1996	2.09	8375	8.78
		Males	140547	69090	17635	25.52	44734	64.75	848	1.23	5873	8.50
		Females	132776	26307	4164	15.83	18493	70.30	1148	4.36	2502	9.51
4	0112-Pothia	Persons	262494	85722	17488	20.40	55432	64.66	1915	2.23	10887	12.70
		Males	135774	65335	14926	22.85	41772	63.94	871	1.33	7766	11.89
		Females	126720	20387	2562	12.57	13660	67.00	1044	5.12	3121	15.31
5	0113- Bahadurganj	Persons	216589	63367	14388	22.71	37865	59.76	1602	2.53	9512	15.01
		Males	106895	51869	13117	25.29	31710	61.13	675	1.30	6367	12.28
		Females	109694	11498	1271	11.05	6155	53.53	927	8.06	3145	27.35
6	0114- Kochadhami n	Persons	292124	85446	17843	20.88	56436	66.05	1484	1.74	9683	11.33
		Males	151357	73226	16564	22.62	49286	67.31	776	1.06	6600	9.01
		Females	140767	12220	1279	10.47	7150	58.51	708	5.79	3083	25.23
7	0115- Kishanganj	Persons	135352	38596	7474	19.36	25612	66.36	546	1.41	4964	12.86
		Males	69551	32350	6875	21.25	21048	65.06	315	0.97	4112	12.71
		Females	65801	6246	599	9.59	4564	73.07	231	3.70	852	13.64
Total	Persons	1529277	477910	104666	21.90	311518	65.18	9879	2.07	51847	10.85	
	Males	783318	379931	91958	24.20	246780	64.95	4511	1.19	36682	9.65	
	Females	745959	97979	12708	12.97	64738	66.07	5368	5.48	15165	15.48	

Table-34 gives the detail about distribution of workers by sex in four categories of economic activity in all C.D. Blocks of the district. These four categories are Cultivators, Agricultural laborers, Household industry workers and other workers. This table also shows total population with male and female population and total workers (main + marginal workers). The economic activity in the rural areas of the district is supported by the fact that the cultivators (21.90%) and agricultural laborers (65.18%) together constitute 87.08 percent of the total workers of the district. The agriculture sector has absorbed more than 3/4th of the total workers. The proportion of cultivators varies between 25.06 percent for Terhagachh C.D. Block and 19.36 percent for Kishanganj C.D. Block. Proportion of agricultural laborers varies between 68.45 percent in Dighalbank C.D. Block and 59.76 percent in Bahadurganj C.D. Block. The proportion of household industry workers is only 2.07 percent the proportion of the household industry workers varies between 2.73 percent in Terhagachh C.D. Block and 1.41 percent in Kishanganj C.D. Block. Proportion of other workers is 10.85 percent of the total workers of the district. Proportion of other

workers varies between 15.01 percent in Bahadurganj C.D. Block and 1.76 percent in Dighalbank C.D. Block.

**Table 35: Distribution of workers by sex in four categories of economic activity in Towns, 2011**

Sr. No.	Name of town	Persons/ Males/ Females	Total popul ation	Total workers (main + marginal workers)	Category of workers							
					Cultivators		Agricultural labourers		Household industry workers		Other workers	
					Num ber	Perce ntage	Num ber	Perce ntage	Numb er	Perce ntage	Numb er	Perce ntage
1	2	3	4	5	6	7	8	9	10	11	12	13
1	801308- Thakurganj (NP)	Persons	18348	6101	355	5.82	1627	26.67	214	3.51	3905	64.01
		Males	9633	4960	328	6.61	1072	21.61	137	2.76	3423	69.01
		Females	8715	1141	27	2.37	555	48.64	77	6.75	482	42.24
2	801309- Bahadurganj (NP)	Persons	36993	12705	1823	14.35	3885	30.58	532	4.19	6465	50.89
		Males	18876	9419	1605	17.04	3286	34.89	147	1.56	4381	46.51
		Females	18117	3286	218	6.63	599	18.23	385	11.72	2084	63.42
3	801310- Kishanganj (Nagar Parishad)	Persons	105782	32348	1018	3.15	4837	14.95	1008	3.12	25485	78.78
		Males	55143	26882	919	3.42	3675	13.67	638	2.37	21650	80.54
		Females	50639	5466	99	1.81	1162	21.26	370	6.77	3835	70.16
District (Urban): Kishanganj(210)	Persons	161123	51154	3196	6.25	10349	20.23	1754	3.43	35855	70.09	
	Males	83652	41261	2852	6.91	8033	19.47	922	2.23	29454	71.38	
	Females	77471	9893	344	3.48	2316	23.41	832	8.41	6401	64.70	

Table-35 gives the detail about distribution of workers by sex in four categories of economic activity in all towns of the district. These four categories are Cultivators, Agricultural laborers, Household industry workers and other workers. This table also shows total population with male and female population and total workers (main + marginal workers). The cultivators constitute 6.25 percent and agricultural labourers constitute 20.23 percent of the total workers in urban areas of the district. The proportion of male and female cultivators is 6.91 and 3.48 percent respectively. The proportion of cultivators is the highest (14.35%) in Bahadurganj (NP) whereas it is lowest (3.15%) in Kishanganj (Nagar Parishad). The proportion of male and female agricultural labourers is 19.47 and 23.41 percent respectively. The proportion of agricultural labourers is the highest (30.58%) in Bahadurganj (NP) whereas it is lowest (14.95%) in Kishanganj (Nagar Parishad). Household industry workers constitute 3.43 percent of the total workers in the urban areas of the district. The proportion of household industry workers among males is 2.23 percent and that of females is 8.41 percent. The proportion of household industry workers is the highest (4.19 %) in Bahadurganj (NP) whereas it is lowest (3.12%) in Kishanganj (Nagar Parishad). Other workers constitute 70.09 percent of the total workers in the urban areas of the district. The proportion of other workers among males is 71.38 percent and that of females is 64.70 percent. The

proportion of other workers is the highest (78.78%) in Kishanganj (Nagar Parishad) where as it is lowest in (50.89%) in Bahadurganj (NP).

**(vi) Brief analysis of the Village Directory and Town Directory data based on inset tables 36 to 45.**

**Table 36: Distribution of villages according to availability of different amenities, 2011**

Sr. No.	Name of CD Block	Number of inhabited villages	Type of amenity available					
			Education*	Medical <sup>^</sup>	Drinking water	Post office #	Telephone **	Transport communications \$
1	2	3	4	5	6	7	8	9
1	0109-Terhagachh	78	69 ( 88.46)	48 ( 61.54)	78 ( 100)	8 ( 10.26)	34 ( 43.59)	4 ( 5.13)
2	0110-Dighalbank	80	72 ( 90)	26 ( 32.5)	80 ( 100)	13 ( 16.25)	30 ( 37.5)	13 ( 16.25)
3	0111-Thakurganj	119	91 ( 76.47)	8 ( 6.72)	119 ( 100)	21 ( 17.65)	41 ( 34.45)	27 ( 22.69)
4	0112-Pothia	141	126 ( 89.36)	80 ( 56.74)	141 ( 100)	34 ( 24.11)	117 ( 82.98)	24 ( 17.02)
5	0113-Bahadurganj	103	99 ( 96.12)	34 ( 33.01)	103 ( 100)	18 ( 17.48)	74 ( 71.84)	11 ( 10.68)
6	0114-Kochadhamin	143	126 ( 88.11)	47 ( 32.87)	143 ( 100)	17 ( 11.89)	76 ( 53.15)	55 ( 38.46)
7	0115-Kishanganj	68	60 ( 88.24)	52 ( 76.47)	68 ( 100)	6 ( 8.82)	35 ( 51.47)	10 ( 14.71)
<b>Total</b>		732	643 ( 87.84)	295 ( 40.3)	732 ( 100)	117 ( 15.98)	407 ( 55.6)	144 ( 19.67)

**Table 36: Distribution of villages according to availability of different amenities, 2011**

Sr. No.	Name of CD Block	Number of inhabited villages	Type of amenity available			
			Banks <sup>@</sup>	Agricultural credit societies	Approach by pucca road	Power supply
1	2	3	10	11	12	13
1	0109-Terhagachh	78	5 ( 6.41)	15 ( 19.23)	33 ( 42.31)	4 ( 5.13)
2	0110-Dighalbank	80	7 ( 8.75)	10 ( 12.5)	57 ( 71.25)	73 ( 91.25)
3	0111-Thakurganj	119	8 ( 6.72)	29 ( 24.37)	100 ( 84.03)	38 ( 31.93)
4	0112-Pothia	141	28 ( 19.86)	33 ( 23.4)	139 ( 98.58)	129 ( 91.49)
5	0113-Bahadurganj	103	6 ( 5.83)	30 ( 29.13)	103 ( 100)	100 ( 97.09)
6	0114-Kochadhamin	143	21 ( 14.69)	27 ( 18.88)	118 ( 82.52)	110 ( 76.92)
7	0115-Kishanganj	68	2 ( 2.94)	10 ( 14.71)	42 ( 61.76)	25 ( 36.76)
<b>Total</b>		732	77 ( 10.52)	154 ( 21.04)	592 ( 80.87)	479 ( 65.44)

Note:-

\* Education includes all education facilities.

<sup>^</sup> Medical includes all medical facilities.

# Post office includes post office, telegraph office and Post and telegraph office.

\$ Transport communication includes bus service, rail facility and navigable waterways.

@ Bank includes Commercial Bank and Cooperative Bank.

\*\* Telephone includes Telephone, PCO and Mobile.

Table-36 shows number and percentage of rural population served by different amenities.

**Educational amenity:** - There are as many as 643 villages accounting for 87.84 percent of the total number of inhabited villages (732) in the district where educational facility is available. Among the C.D. Blocks, Bahadurganj has the largest proportion of villages with 96.12 percent education facility where as smallest proportion of villages with educational facility is observed in Thakurganj C.D. Block with 76.47 percent.

**Medical amenity:** - The availability of medical amenity in the villages is quite low and only 40.3 percent villages have got it. Among the C.D. Blocks, Kishanganj has the largest proportion of villages with 76.47percent medical facility, It is followed by Terhagachh and Pothia C.D. Blocks with 61.54 and 56.74 percent respectively. On the other hand, Thakurganj has the minimum proportion of villages (6.72%) where medical amenity is available.

**Drinking water:** - There are as many as 732 villages accounting for 100 percent of the total inhabited villages in the district where improved drinking water facility is available

**Post Office:** - Postal facility is available in 117 villages (15.98%) out of 732 inhabited villages in the district. Pothia C.D. Block has the maximum proportion of villages having postal facility (24.11%) followed by Thakurganj C.D. Block with 17.65 percent. Kishanganj C.D. Block has the minimum proportion of villages having postal facility (8.82%).

**Telephone:** - Availability of telephone facility in the villages is 55.6 percent. Among the C.D. Blocks, Pothia has the maximum proportion of (82.98%) villages having telephone facility followed by Bahadurganj with 71.84 percent while Thakurganj has the minimum proportion of villages having telephone facility with 34.45 percent only.

**Transport communication:** - Transport communication facilities are available only in 144 villages (19.67%) out of 732 inhabited villages in the district. Kochadhamin C.D. Block has the maximum proportion of villages with 38.46 percent which are connected by bus or rail or navigable river/canal services, etc, followed by Thakurganj C.D. Block with 22.69 percent while Terhagachh C.D. Block has the minimum proportion of villages with only 5.13 percent.

**Bank:** - Banking facility is available only in 77 villages (10.52%) out of 732 inhabited villages in the district. Among the C.D. Blocks, Pothia has the maximum proportion (19.86%) of villages having banking facility and Kishanganj has the minimum proportion of villages having banking facility with 2.94 percent.

**Agricultural Credit Societies:** - Agricultural credit societies are available in 154 villages (21.04%) out of 732 inhabited villages in the district. Among the C.D. Blocks, Bhadurganj has the maximum proportion of villages having Agricultural credit society facility with 29.13% while Dighalbank has minimum proportion of villages having agricultural Credit Societies facility with 12.5 percent.

**Approach by pucca road :-** This facility is available in 592 villages (80.87%) out of 732 inhabited villages in the district. Among the C.D. Blocks, Bahadurganj has the maximum proportion of villages having 100 percent Approach by pucca road while Terhagachh has the minimum proportion of villages having pucca approach road with only 42.31 percent of total inhabited villages.

**Power supply:** - Electrified villages in the district constitute only 65.44 percent of the total number of inhabited villages. Among the C.D. Blocks, Bahadurganj C.D block has the maximum proportion of villages having power supply facility with 97.09 percent while Terhagachh C.D. Block has the minimum proportion of villages with 5.13 percent .

**Table 37: Number and percentage of rural population served by different amenities, 2011**

Sr. No.	Name of CD Block	Total population of inhabited villages	Type of amenity available				
			Education*	Medical^	Drinking water	Post office #	Telephone **
1	2	3	4	5	6	7	8
1	0109-Terhagachh	141039	137026 ( 97.15)	95750 ( 67.89)	141039 ( 100)	33012 ( 23.41)	65957 ( 46.77)
2	0110-Dighalbank	208356	204792 ( 98.29)	114784 ( 55.09)	208356 ( 100)	54088 ( 25.96)	93693 ( 44.97)
3	0111-Thakurganj	273323	257823 ( 94.33)	26973 ( 9.87)	273323 ( 100)	96764 ( 35.4)	137040 ( 50.14)
4	0112-Pothia	262494	253082 ( 96.41)	162547 ( 61.92)	262494 ( 100)	74657 ( 28.44)	224060 ( 85.36)
5	0113-Bahadurganj	216589	214176 ( 98.89)	106053 ( 48.97)	216589 ( 100)	70660 ( 32.62)	174941 ( 80.77)
6	0114-Kochadhamin	292124	279368 ( 95.63)	115340 ( 39.48)	292124 ( 100)	72444 ( 24.8)	176377 ( 60.38)
7	0115-Kishanganj	135352	133275 ( 98.47)	94929 ( 70.13)	135352 ( 100)	29507 ( 21.8)	78541 ( 58.03)
Total		1529277	1479542 ( 96.75)	716376 ( 46.84)	1529277 ( 100)	431132 ( 28.19)	950609 ( 62.16)

**Table 37: Number and percentage of rural population served by different amenities, 2011**

Sr. No.	Name of CD Block	Total population of inhabited villages	Type of amenity available				
			Transport communications <sup>§</sup>	Banks <sup>@</sup>	Agricultural credit societies	Approach by pucca road	Power supply
1	2	3	9	10	11	12	13
1	0109-Terhagachh	141039	13000 ( 9.22)	17778 ( 12.61)	44888 ( 31.83)	70351 ( 49.88)	11582 ( 8.21)
2	0110-Dighalbank	208356	39463 ( 18.94)	33434 ( 16.05)	55826 ( 26.79)	140445 ( 67.41)	198494 ( 95.27)
3	0111-Thakurganj	273323	90863 ( 33.24)	47175 ( 17.26)	82737 ( 30.27)	247846 ( 90.68)	141766 ( 51.87)
4	0112-Pothia	262494	58632 ( 22.34)	61364 ( 23.38)	75623 ( 28.81)	261363 ( 99.57)	249201 ( 94.94)
5	0113-Bahadurganj	216589	41073 ( 18.96)	20692 ( 9.55)	87812 ( 40.54)	216589 ( 100)	214320 ( 98.95)
6	0114-Kochadhamin	292124	132946 ( 45.51)	53447 ( 18.3)	87772 ( 30.05)	236135 ( 80.83)	232990 ( 79.76)
7	0115-Kishanganj	135352	20381 ( 15.06)	4855 ( 3.59)	34033 ( 25.14)	91180 ( 67.37)	79093 ( 58.44)
	Total	1529277	396358 ( 25.92)	238745 ( 15.61)	468691 ( 30.65)	1263909 ( 82.65)	1127446 ( 73.72)

Note:-

\* Education includes all education facilities.

^ Medical includes all medical facilities.

# Post office includes post office, telegraph office and Post and telegraph office.

§ Transport communication includes bus service, rail facility and navigable waterways.

@ Bank includes Commercial Bank and Cooperative Bank.

\*\* Telephone includes Telephone, PCO and Mobile.

Table-37 shows number and percentage of rural population served by different amenities.

**Educational amenity:** - It would be seen from table that educational facility is available to 96.75 percent of the rural population of the district. Proportion of population having access to education facilities varies between the maximum of 98.89 percent in Bahadurganj C. D. Block and the minimum of 94.33 percent in Thakurganj CD block.

**Medical amenity** :-It would be seen from table that 46.84 percent persons have medical facility in the district. Proportion of population having access to medical facilities varies between the maximum of 70.13 percent in Kishanganj C. D. Block and the minimum of 9.87 percent in Thakurganj CD block .

**Drinking water:** - It transpires from Table-37 that entire rural population of the district is served by this amenity.

**Post Office:** - This table shows that post office facility is available to 28.19 percent of rural population. The proportion varies between the maximum of 35.4 percent in Thakurganj C.D. Block and the minimum of 21.8 percent in Kishanganj C.D. Block.

**Telephone:** - This table also shows that telephone facility is available to 62.16 percent of rural population of the district. The proportion varies between the maximum of 85.36 percent in Pothia C.D. Block and the minimum of 44.97 percent in Dighalbank C.D. Block.

**Transport communication:** - It would be seen from table that transport communication facility is available to 25.92 percent of the rural population of the district. The proportion varies between the maximum of 45.51 percent in Kochadhamin C.D. Block and the minimum of 9.22 percent in Terhagachh C.D. Block .

**Bank:** - It would be seen from table that only 15.61 percent of district rural population have banking facility. The proportion varies between the maximum of 23.38 percent in Pothia C.D. Blocks and the minimum of 3.59 percent in Kishanganj.

**Agricultural Credit Societies:** - This table also shows that agricultural credit societies facility is available to only 30.65 percent of the district rural population. The proportion varies between the maximum of 40.54 percent in Bahadurganj C.D. Blocks and the minimum of 25.14 percent in Kishanganj C.D. Blocks.

**Approach by pucca road :-** Approach by pucca road facility has available to 82.65 percent of the district rural population. The proportion varies between the maximum of 100 percent in Bahadurganj C.D. Blocks while Terhagachh has the minimum proportion of population having pucca approach road with only 49.88 percent.

**Power supply:** - From the table, it is observed that 73.72 percent of rural population of the district have power supply facility. The proportion varies between the maximum of 98.95 percent in Bhadurganj C.D. Blocks while Terhagachh has the minimum proportion of population having power supply with only 8.21percent.

**Table 38: Distribution of villages not having certain amenities, arranged by distance ranges from the places where these are available, 2011**

Village not having the amenity of	Distance range of place from the villages where the amenity is available			Total (Col. 2-4)
	Less than 5 kilometres	5-10 kilometres	10+ kilometres	
1	2	3	4	5
1. Education:-				
(a) Primary school	91	20	0	111
(b) Middle school	316	161	4	481
(c) Degree college	24	103	600	727
2. Medical:-				
(a) Hospital	37	122	573	732
(b) PHC	109	298	316	723
3. Post office-	259	334	22	615
4. Telephone	145	148	32	325
5. Bus service	120	270	208	598
6. Bank:-				
(a) Commercial Bank	58	160	468	686
(b) Cooperative bank	42	172	479	693
7. Agricultural credit societies	81	154	343	578

**Degree college** includes Art, Engineering and Medicine

**Hospital** includes Allopathic & Alternative Medicine

**Post office** includes post office, telegraph office and post & telegraph office

**Telephone** includes Telephone, PCO and mobiles

**Bus** includes private and public

Table-38 gives the detail about distribution of villages not having certain amenities, arranged by distance ranges from the places where these are available. As regards educational facility it would be seen that there are 111 villages in the district (15.16%) which do not have any primary school but the facility is available at places situated within 5 kms for 91 villages and 20 villages within the range of 5-10 kms. There are as many as 481 villages in the district (65.71%) which do not have middle school but the facility is available at places situated within 5 kms. for 316 villages, 161 villages at the range of 5-10 kms and for 4 villages this facility is available at a distance rang of 10+ kms. It is interesting to observe that there are 727 villages in the district (99.32 %) which do not have any degree college but this facility is available within 5 kms for 24 villages, between 5 to 10 km for 103 villages and at a distance range of 10+ km for 600 villages.

There are as many as 732 villages in the district (100%) which are without the facility of hospital and as many as 37 villages enjoy this facility at a distance within 5 kms., 122 villages at a distance of 5-10 kms and 573 villages in the district at the range of 10 + kms. There are as many as 723 villages which do not have the facility of primary health centre but the facility is available at a distance within 5 kms for 109 villages, 298 villages at a distance of 5-10 kms and 316 villages at a distance of 10+ kms.

Similar trend can be observed in respect of other amenities in the district.



**Table 39: Distribution of villages according to the distance from the nearest statutory town and availability of different amenities, 2011**

Distance Range from the nearest Statutory Town (In Kilometres)	Number\ Percentage	Number of Inhabited Villages in Each Range	Type of amenity available							
			Educational*	Medical^	Post Office#	Telephone**	Transport Communications \$	Banks @	Agricultural Credit Societies	Approach by Pucca Road
1	2	3	4	5	6	7	8	9	10	11
Less than 5	Number	37	32	21	5	22	11	2	6	29
	Percentage		86.49	56.76	13.51	59.46	29.73	5.41	16.22	78.38
5 - 15	Number	251	224	97	43	139	50	29	53	208
	Percentage		89.24	38.65	17.13	55.38	19.92	11.55	21.12	82.87
16- 50	Number	441	384	174	69	246	83	46	95	352
	Percentage		87.07	39.46	15.65	55.78	18.82	10.43	21.54	79.82
51+	Number	3	3	3	0	0	0	0	0	3
	Percentage		100	100	0	0	0	0	0	100
Unspecified	Number	0	0	0	0	0	0	0	0	0
	Percentage		0	0	0	0	0	0	0	0
<b>Total</b>	Number	732	643	295	117	407	144	77	154	592
	<b>Percentage</b>		<b>87.84</b>	<b>40.3</b>	<b>15.98</b>	<b>55.6</b>	<b>19.67</b>	<b>10.52</b>	<b>21.04</b>	<b>80.87</b>

Note:-

\* Education includes all education facilities.

^ Medical includes all medical facilities.

# Post office includes post office, telegraph office and Post and telegraph office.

\$ Transport communication includes bus service, railway facility and navigable waterways.

@ Bank includes Commercial Bank and Cooperative Bank.

\*\* Telephone includes Telephone, PCO and Mobile.

Table-39 gives the detail about distribution of villages according to the distance from the nearest statutory town and availability of different amenities. Majority of the inhabited villages i.e 441 have any nearest statutory town at a distance of 16 to 50 K.M. followed by 251 villages at a distance of 5-15 K.M. It can be observed here that the largest proportion of villages falling in the distance range of 5-15 kms from any statutory town have education facility (89.24%), post office (17.13%), Banks (11.55%) and approach by pucca road (82.87%) while the maximum proportion of villages falling under distance range of 'Less than 5 kms' have medical amenity (56.26%) and Telephone (59.46%).

**Table 40: Distribution of villages according to population range and amenities available, 2011**

Population range	Number\ Percentage	Number of inhabited villages in each range	Type of amenity available									
			Education*	Medical^	Drinking water	Post office #	Telephone**	Transport communication\$	Banks@	Agricultural credit societies	Approach by pucca road	Power supply
1	2	3	4	5	6	7	8	9	10	11	12	13
1-499	Number	128	80	39	128	8	62	21	9	14	102	63
	Percentage		62.5	30.4	100	6.25	48.44	16.41	7.03	10.94	79.69	49.22
500-999	Number	155	129	59	155	13	79	16	13	29	116	91
	Percentage		83.23	38.0	100	8.39	50.97	10.32	8.39	18.71	74.84	58.71
1000 - 1999	Number	181	169	66	181	22	102	33	14	30	153	121
	Percentage		93.37	36.4	100	12.15	56.35	18.23	7.73	16.57	84.53	66.85
2000 - 4999	Number	202	199	93	202	42	116	51	26	52	164	149
	Percentage		98.51	46.0	100	20.79	57.43	25.25	12.87	25.74	81.19	73.76
5000 - 9999	Number	57	57	35	57	25	40	20	12	22	49	47
	Percentage		100	61.4	100	43.86	70.18	35.09	21.05	38.6	85.96	82.46
10000 +	Number	9	9	3	9	7	8	3	3	7	8	8
	Percentage		100	33.3	100	77.78	88.89	33.33	33.33	77.78	88.89	88.89
<b>District Total</b>	<b>Number</b>	<b>732</b>	<b>643</b>	<b>295</b>	<b>732</b>	<b>117</b>	<b>407</b>	<b>144</b>	<b>77</b>	<b>154</b>	<b>592</b>	<b>479</b>
	<b>Percentage</b>		<b>87.84</b>	<b>40.3</b>	<b>100</b>	<b>15.98</b>	<b>55.6</b>	<b>19.67</b>	<b>10.52</b>	<b>21.04</b>	<b>80.87</b>	<b>65.44</b>

Note:-

\* Education includes all education facilities.

^ Medical includes all medical facilities.

# Post office includes post office, telegraph office and Post and telegraph office.

\$ Transport communication includes bus service, railway facility and navigable waterways.

@ Bank includes Commercial Bank and Cooperative Bank.

\*\* Telephone includes Telephone, PCO and Mobile.

Table 40 gives the detail about distribution of villages according to population range and amenities available. In this table inhabited villages of the district are distributed in 6 population ranges. Of the total inhabited villages 732, majority (202) of them have population range of 2000-4999. It is followed by 181 villages in the each range of 1000-1999. There are 128, 57 and 9 such villages which have population range of 1-499, 5000-9999 and 10000+ respectively.

Generally, it can be observed that as the population size of villages' increases, the proportion of availabilities of amenities which are being available to them also increases. All the amenities are available to the higher proportion of villages in the population range of 5000-9999 and 10000+ .

Sr. No.	Name of CD Block	Number of inhabited villages	Total area (in Hectares)	Percentage of cultivable area to total area	Percentage of irrigated area to total cultivable area
1	2	3	4	5	6
1	0109-Terhagachh	78	19140.00	65.99	44.12
2	0110-Dighalbank	80	25486.00	76.39	38.35
3	0111-Thakurganj	119	37566.16	68.38	30.20
4	0112-Pothia	141	34841.75	56.93	39.02
5	0113-Bahadurganj	103	24416.06	72.20	22.63
6	0114-Kochadhamin	143	28502.11	78.59	37.42
7	0115-Kishanganj	68	14932.00	69.05	36.57
<b>Total</b>		<b>732</b>	<b>184884.08</b>	<b>69.21</b>	<b>34.91</b>

Note:- Cultivable area= irrigated area + un irrigated area

Table-41 gives the detail about distribution of villages according to land use. It also gives details of total area and percentage of cultivable area to total area and percentage of irrigated area to total cultivable area. There are 732 inhabited villages in the district having total area of 184884.08 hectares. 69.21 percent of total area is cultivable in the district while 34.91 percent of total cultivable area of the district is irrigated. Among C.D. Blocks, the highest percentage of cultivable area is found in Kochadhamin C.D. Block with 78.59 percent followed by Dighalbank C.D. Blocks with 76.39 percent. The lowest cultivable area is found in Pothia C.D. Block which is 56.93 percent.

The highest percentage of irrigated area (44.12%) to total cultivable areas is found in Terhagachh C.D. Block followed by Pothia C.D. Blocks with 39.02 percent. The least proportion of irrigated areas is found in Bahadurganj C.D. Block with 22.63 percent which indicates that the villages in this block are deprived of required irrigational facilities.

Sr. No.	Name of the town	Type of educational institution (Approx. numbers)				
		Primary	Middle	Secondary / matriculation	Senior secondary	College*
1	2	3	4	5	6	7
1	801308-Thakurganj (NP)	3	1	1	0	0
2	801309-Bahadurganj (NP)	6	1	1	0	0
3	801310-Kishanganj (Nagar Parishad)	2	2	1	0	0
	<b>Total</b>	<b>3</b>	<b>1</b>	<b>1</b>	<b>0</b>	<b>0</b>

Note- \* College includes

Arts/ Science/ Commerce College (Degree Level and above)

Table-42 gives the detail about number of schools/ colleges per 10,000 populations in towns of the district. There are 3 primary school, 1 middle schools and 1 secondary/matriculation schools per 10,000 populations in the urban area of the district. Among the towns, the highest number of 6 primary schools per 10,000 populations is registered in Bahadurganj (NP) against the lowest 2 reported in Kishanganj (Nagar Parishad).

Sr. No.	Name of the town	Number of beds in medical institutions per 10,000 population (Approx. numbers)
1	2	3
1	801308-Thakurganj (NP)	28
2	801309-Bahadurganj (NP)	12
3	801310-Kishanganj (Nagar Parishad)	52
	Total	40

Table-43 gives the detail about average number of beds in medical institutions per 10,000 populations in towns. It can be seen that there are 40 beds per 10,000 populations in the urban areas of Kishanganj district. The highest average numbers of beds i.e. 52 bed per 10,000 populations are found in Kishanganj (Nagar Parishad)

Sr. No.	Name of the town having slum	Total population	Slum population	Percentage of slum population to total population
1	2	3	4	5
1	801308-Thakurganj (NP)	18348	4402	23.99
2	801309-Bahadurganj (NP)	36993	3145	8.50
3	801310-Kishanganj (Nagar Parishad)	105782	19850	18.77
	Total	161123	27397	17.00

Table-44 gives the detail about proportion of slum population in towns of Kishanganj district. In this district, slum population is reported in three towns i.e Thakurganj (NP), Bahadurganj (NP) and Kishanganj (Nagar Parishad).The maximum percentage of slum population is found in Thakurganj(NP) with 23.99 percent where as minimum is recorded in Bahadurganj(NP) with 8.50 percent.

Sr. No.	Name of the town	Name of three most important commodities manufactured
1	2	3
1	801308-Thakurganj (NP)	Jute, Hosiery Articles
2	801309-Bahadurganj (NP)	Jute, Rice, Earthen Pot

Table-45 gives the detail about most important commodity manufactured in towns of Kishanganj district.

### **(vii) Major social and cultural events, natural and administrative developments and significant activities during the decade**

No major social and cultural events has taken place in the district during the decade. However, the district has been famous for fairs and melas held at different places throughout the year. There is a brief lull during the two months of rainy season.

### **(viii) Brief description of places of religious, historical and archaeological importance in villages and places of tourist interest in the towns of the district**

#### **Andhasur**

The village lies about 13 kms. west of the block headquarters and Kochadhamin and is noted for its Shiva temple. A large fair, lasting for a month, is held annually on the occasion of Shivaratri.

#### **Dighalbank**

The village is the headquarters of the block bearing the same name and is situated on the northern border of the district with Nepal. It has a semal tree in the compound of the police station, believed by tradition to be the tree on which the pandava, prince Arjuna, had kept his Gandiva(bow).

#### **Jiran Gachh**

The village lies in Thakurganj block and is situated on the Garga-Darjeeling Road, about 9 kms. From Thakurganj railway station. According to tradition, the pandavas are believed to have spent a part of the period of their exile in this village. To commemorate this, an annual fair is held in the month of Chaitra.

#### **Tulshia**

A big village, situated about 32 kms. north of Kishanganj town and 6 kms. from the block headquarters at Dighalbank, is an important commercial centre in the locality. It has a temple of Shiva around which a fair is held annually on the occasion of Shivaratri.

## **Kishanganj**

The town is the headquarters of the district of Kishanganj the same name is situated on the Ganga-Darjeeling Road and is rail head. It has three jute processing factories and is an important centre for export of jute.

## **Bishunpur**

A large village situated at the distance of 10 kms. from the block headquarters of Kochadhamin, is noted for its market and believed to be one of the largest in Kishanganj district. It is settled annually by the Government, bringing a handsome revenue to the state exchequer.

### **(ix) Major characteristics of the district, contribution of the district in the form of any historical figure associated with the district.**

Kishanganj was the old and important SubDivision of Purnia district. After the long and hard struggle of Seventeen Years from people of Kishanganj including Social Workers, politicians, journalist, businessman's, Farmers etc., the Kishanganj District came into existence on 14 January 1990. This district has agrarian characteristics. Economy of the district mainly depends on agriculture. The district is prone to flood.

During the Mughal period, the area was part of Nepal and was called Nepalgarh. When on the instructions of the Mughal emperor, Mohammed Reza captured the fort at Nepalgarh, the name was changed to Alamganj. It later became Kishanganj.

### **(x) Scope of Village and Town Directory – column heading wise explanation and coverage of data**

#### **Village Directory 2011 Census:-**

The Village Directory is being compiled for both inhabited and un-inhabited villages. In the village directory both private and government facilities/institutions have been given. In case of un-inhabited /depopulated villages, the location code number, name and area of the village is being given universally in Village Directory and Village PCA. The columns relating to the amenities and land use pattern, etc. being left blank and it will be noted against the name of the village that it is un-inhabited/depopulated. The Appendices to Village Directory and Inset Tables based on village Directory data are also prepared for inhabited villages.

In the Village Directory format for 2011 Census there are 121 columns and the details thereon are as follows:

**Columns 1: Serial Number: -**

Self explanatory. All the villages within the CD Block are presented serially in the ascending order of their location code number.

**Columns 2: Name of village: -**

Self explanatory. The name of the villages are shown against this column. This also includes the forest and uninhabited villages.

**Columns 3: Location Code Number of village: -**

The location code number of the villages are shown against this column.

**Columns 4: Area of the Village: -**

The area of the villages has been given in hectares.

**Column 5: Total Population: -**

The total population of the village as per 2011 Census has been given against this column.

**Column6: Number of Households: -**

The number of households as per 2011 Census have been given in this column.

**Amenities: -**

The availability of different infrastructural amenities such as education, medical, drinking water, post, telegraph, banks, credit societies, recreation and cultural facilities, communication, power, etc. in each village have been given in the Village Directory. Wherever the amenities are not available in the village, the distance range code viz; 'a' for <5 Kms, 'b' for 5-10 Kms and 'c' for 10+ Kms of the nearest where facility is available is given. Column wise details are given below:

**Columns No. 7 – 20 Educational Facilities: -**

All the different educational facilities available in the village have been given under these columns. Nursery/LKG//UKG classes are included in Pre-Primary Schools, Classes up to class V included in Primary School; Classes from VI to VIII are included in the Middle school. Classes from IX and X included in Secondary School. Classes from XI and XII are included in Senior Secondary School. In case of composite schools like middle school with primary school or

secondary school with middle school, these are also included in the number of primary and middle schools, respectively. The information on the entire educational institutes is given under these columns.

**Columns No. 21 to 38 - Medical Facilities: -**

All the different medical facilities available in the village have been given under these columns.

**Columns No. 39 to 46 -Drinking Water: -**

The information on availability of various types of the drinking water facility within the village has been given under these columns.

**Columns No. 47 to 50 – Availability of Toilet and others:-**

The information on availability of toilet and Bio-Gas etc. available in the village has been given under these columns.

**Columns No. 51 to 67 Communication (Post & Telegraph and transport):-**

The information on communication and Post Office, Sub-Post Office, & Telegraph Office, Village PIN Code number, Phone-Landlines, Mobile Phone, Private Courier Facility, Internet Café, etc; available in the village has been given under these columns. The information on all various transport facilities whether public/private transport like Bus, Railway Station, or Navigable waterways, Taxi , Van, Tractors etc. available in the village has also been given under these columns.

**Columns No.68 to 79 – Village connected to High ways, Village Roads, Banks and Credit Societies:-**

The information on all roads connected to village has been given under these columns. These include National Highway, State Highway, District Roads and other district roads connected to the village, Pucca roads, Kutchcha Roads, Water Bounded Macadam Roads, Navigable Water Ways and Foot Paths has been given under these columns. Further, the information on availability of banks, ATM and Agricultural Credit societies in the village has been given under these columns.

**Column No. 80 to 97 Miscellaneous Facilities:-**

The information on various miscellaneous facilities available in the village has been given under these columns. These includes Self -Help Group, Public Distribution Shop (PDS), Mandi /Regular Market, Weekly Haat, Agricultural Marketing Society, Nutrition



Centre(ICDS),Anganwadi Centre, ASHA, Community Centre, Sports Fields, Sports Club/Recreation Centre, Cinema/Video Halls, Public Library, Public Reading Room, News Paper Supply, Assembly Polling Station, Birth and Death Registration Office.

**Columns No. 98 to 101 – Electricity:-**

Availability of Power Supply in the village, whatever may be the form of its use has been given in these columns. These include Electricity for Domestic Use, Electricity for Agriculture Use Electricity for Commercial Use, and Electricity for all purpose Domestic Uses.

**Column No. 102 and 103 -Nearest Town:-**

The name of the nearest town along with the distance range code has been in these columns.

**Land use and Irrigation: -**

The land use pattern in the Village Directory conform to the pattern of classification of land use as recommended by the Ministry of Agriculture, Government of India. The Ministry has recommended the maintenance of records of land use pattern under the following 9 categories.

**(i)-Column No. 104 -Forests:-**

This includes all lands classed as forest under any legal enactment dealing with forests or administered as forests, whether state-owned or private, and whether wooded or maintained as potential forest land. The area of crops raised in the forest and grazing lands or areas open for grazing within the forests remain included under the forest area.

**(ii)-Column No. 105- Area under non-agricultural use:-**

This includes all lands occupied by buildings, roads and railways or under water, e.g. rivers and canals and other lands put to uses other than agriculture.

**(iii)-Columns No. 106- Barren and un-culturable land:-**

This includes all barren and unculturable land like mountains, deserts, etc. Land which cannot be brought under cultivation except at an exorbitant cost should be classed as unculturable whether such land is in isolated blocks or within cultivated holdings.

**(iv)-Column No. 107- Permanent Pastures and other Grazing Lands:-**

This includes all grazing lands whether they are permanent pastures and meadows or not. Village common grazing land is included under this head.

**(v)-Column No. 108- Land under Miscellaneous Tree Crops, etc.:-**

This includes all cultivable land which is not included in 'Net area sown' but is put to some agricultural uses. Lands under Causing trees, thatching grasses, bamboo bushes and other groves for fuel, etc. which are not included under 'Orchards' are classed under this category.

**(vi)-Column No. 109- Culturable Waste Land:-**

This includes lands available for cultivation, whether not taken up for cultivation or taken up for cultivation once but not cultivated during the current year and the last five years or more in succession for one reason or other. Such lands may be either fallow or covered with shrubs and jungles which are not put to any use. They may be assessed or unassessed and may lie in isolated blocks or within cultivated holdings. Land once cultivated but not cultivated for five years in succession is also included in this category at the end of the five years.

**(vii)-Column No. 110- Fallow Lands other than Current Fallows:-**

This includes all lands which were taken up for cultivation but are temporarily out of cultivation for a period of not less than one year and not more than five years.

**(viii)-Column No. 111- Current Fallows:-**

This represents cropped area, which is kept fallow during the current year. For example, if any seeding area is not cropped against the same year it may be treated as current fallow.

**(ix)-Column No. 112- Net Area Sown:-**

This represents the total area sown with crops and orchards. Area sown more than once; in the same year is counted only once.

**Column No. 113- Total Irrigated Land Area:-**

It includes all land which is cultivable and irrigated by any source of irrigation. The total irrigated area of the village has been given under this column.

**Column No. 114- Total Un-Irrigated land Area:-**

Un-Irrigated area includes all land which is cultivable but not irrigated by any source of irrigation. The total un-irrigated land area of the village has been given under this column.

**Column No. 115 to 119 Area Irrigated by source:-**

The area irrigated by various source of irrigation in the village has been given under these columns. The different source of irrigation facilities available in the village are as follows:

(i)-Canals(C)-Govt. or Pvt., (ii)-Wells/Tube-wells (W/TW), (iii)-Tanks/Lake(T/L), (iv)-Waterfall,(WF) and (v)-Others(O).

**Columns No.120 to 122-Three most important commodities manufactured:-**

The names of three most important commodities manufactured in the village are indicated in this column.

**C.D.Block level totals of the Village Directory:-**

At the end of entries for the Village Directory of each C.D. Block, the totals of different columns are being given wherever possible. However, in case of some of the columns, it may not be possible to work out the CD Block level totals, in such cases the particular of relevant columns are being left blank against C.D.Block level.

**Appendices to Village Directory: - The Village Directory also includes the following appendices:-**

Appendix –I: Summary showing total number of villages having Educational, Medical and other amenities in villages – C.D. Block level.

Appendix I A: Villages by number of Primary Schools.

Appendix I B: Villages by Primary, Middle and Secondary Schools.

Appendix I C: Villages with different sources of drinking water facilities available.

Appendix II: Villages with 5,000 and above population which do not have one or more amenities available.

Appendix -III: Land utilization data in respect of Census towns.

Appendix -IV: C.D. Block wise list of inhabited villages where no amenity other than drinking water facility is available.

Appendix -V: Summary showing number of Villages not having Scheduled Caste population.

Appendix -VI: Summary showing number of Villages not having Scheduled Tribe population.

Appendix -VII A: List of villages according to the proportion of the Scheduled Castes to the total population by ranges.

Appendix- VII B: List of villages according to the proportion of the Scheduled Tribes to the total population by ranges.

Appendix -VIII: Number of villages under each Gram Panchayat (C.D. block wise).

### **Town Directory 2011 Census:-**

#### **Statement I :- Status and Growth History:-**

Column 1 – Serial Number:- Self explanatory

Column 2:- Class, Name and civic status of town:- The Class is presented according to population of the towns in 2011 Census as follows:

<b>Population</b>	<b>Class</b>	<b>Population</b>	<b>Class</b>
100,000 and above	I	10,000 – 19,999	IV
50,000 – 99,999	II	5,000 – 9,999	V
20,000 – 49,999	III	Below - 5,000	VI

The following abbreviations are used to denote the Civic Status of the town.

<b>Civic Status</b>	<b>Codes</b>	<b>Civic Status</b>	<b>Codes</b>
i-Municipal Corporation	M.Corp.	xii – Notified Town Area	NTA
ii-Municipal Committee	MC	xiii – Industrial Notified Area	INA
iii-Municipal Council	MCI/Nagar Parishad	xiv – Industrial Township	ITS
iv-City Municipal Council	CMC	xv – Township	TS
v-Town Municipal Council	TMC	xvi – Town Panchayat	TP
vi- Municipal Board	MB	xvii – Nagar Panchayat	NP
vii –Municipality	M	xviii – Town Committee/ Town Area Committee	TC
viii-Cantonment Board/Cantonment	CB	xix – Small Town Committee	ST
ix- Notified Area	NA	xx – Estate Office	EO
x –Notified Town	NT	xxi –Gram Panchayat	GP
xi-NotifiedArea Committee/ Notified Area Council	NAC	xxii – Census Town	CT

Column 3 - 25: - These columns are self explanatory

**Statement II: - Physical Aspects and Location of town, 2009:-**

Column 1 - 2 Serial number and Name of town: - Self explanatory

Columns 3 to 5 - Physical Aspects:-In these columns the Rainfall and Maximum and Minimum Temperature of the town is recorded.

Columns 6 to 12:- Name and road distance of the town (in kms.) from the State headquarters, District headquarters, Sub-divisional/Taluk/Tahsil/ Police station/Development Block/Island HQ., Nearest city with population of one lakh and more, Nearest city with population of five lakh and more, Railway station and Bus route is recorded in these columns respectively. If

the names mentioned in these columns are the same as the referent town itself, the distance is recorded as (0) zero.

**Statement III – Civic and other Amenities, 2009:-**

Column 1 - 2 Serial number and Name of town: - Self explanatory

Column 3 – Road length (in km.):- The information about the road length (in km.) within the limit of the town is recorded in this column.

Columns 4 to 7- System of drainage: - The system of drainage available in the town is indicated in these columns by the following codes:

System of drainage	Codes
Open drains	OD
Closed drains	CD
Both drains	BD

Columns 8 to 11-Number of latrines: - The number of various types of latrines available in the town is indicated in these columns.

Columns No. 12 & 13 – Protected water supply: - The information on source of water supply and system of water storage with capacity available in the town are given in these columns in the following codes:

Column 12 (Source of water supply):-

(i)	Tap water	T
(ii)	Tube-well water	TW
(iii)	Tank Water	TK
(iv)	Well water	W

Column 13 (System of water storage):-

(i)	Over Head Tank	OHT
(ii)	Service Reservoir	SR
(iii)	River Infiltration Gallery	RIG
(iv)	Bore Well Pumping System	BWP
(v)	Pressure Tank	PT

The information on 2 major source of water supply is given in column 12 and the system of water storage with capacity against each in kilo-litres (in bracket) is presented in column 13.

Columns 14 Fire Fighting Service: - In case the fire fighting service is available in the referent town, `yes` is recorded. If the facility is not available within the town, the name of the nearest place having this facility with its distance from the referent town has been recorded.

Columns 15 to 19- Electrification (Number of connections):- Different types of electric connections have been shown in these columns, i.e., Domestic, Industrial, Commercial, Road lighting (points) & others.

**Statement IV: Medical Facilities, 2009:-**

Columns 1 - 2 Serial number and Name of town: - Self explanatory

Columns 3 to 13 :- The number of various medical institutions such as Hospitals, Dispensaries, Health Center, Family Welfare Center, Maternity and Child Welfare Center, Maternity Homes, T.B. Hospital/clinic, Nursing Homes, Charitable Hospital/Nursing Home,

Mobile Health Clinic and Others as available in the town, are indicated in these columns (along with number of beds in brackets).

If a medical facility is not available in the town, the name of the nearest place and its distance in kilometers from the town where the facility is available is mentioned.

Column 14 - Veterinary Hospital:-The Number of Veterinary Hospitals available in the town is given in this column.

Column 15 - Medicine Shop:-The number of Medicine shops available in the town is given in this column.

**Statement V: Educational, Recreational and Cultural Facilities, 2009:-**

Columns 1 - 2 Serial number and Name of town: - Self explanatory

Columns 3 to 15 Educational Facilities:- The information on number of Primary school, Middle school, Secondary school, Senior Secondary school, Arts/Science/ Commerce colleges (of degree level and above), Medical colleges, Engineering colleges, Management Institute/Colleges, Polytechnics, Recognized Shorthand, Typewriting and vocational training Institutions, Non-formal Education Center (Sarva Shiksha Abhiyan Center), Special School for disabled and Others available in the town, are indicated in these columns.

If an educational facility is not available in the town, the name of the nearest place and its distance in kilometers from the town where the facility is available is mentioned.

Columns 16 to 23 – Number of Social, Recreational and Culture Facilities :- The information on No. of Home Orphanage, Working women’s hostels (with No. of seats in bracket), No. of Old Age Home, Stadium, Cinema Theatre, Auditorium/Community halls, Public libraries and Reading rooms available in the town are given under these column.

**Statement VI: Industry and Banking 2009:-**

Columns 1 - 2 Serial number and Name of town: - Self explanatory

Columns 3 to 5 - Names of three most important commodities manufactured:- The names of three most important commodities manufactured in the town are given under these columns.

Columns 6 to 8 - Number of banks: - The number of banks available in the referent town both Commercial and Co-operative banks are recorded against these columns.

Columns 9 & 10 – Number of Agricultural and Non Agricultural Credit Societies: - The number of Agricultural and Non Agricultural Credit Societies available in the referent town are given in these columns.

**Statement VII: Civic and other Amenities in Slums, 2009:-**

This statement VII provides information on civic and other amenities in all slums whether notified or not and for all towns having statutory bodies, like Municipality, Municipal Corporation, Town area committee etc.

-----



---

# **Village & Town Directory**

---



### **Brief Note on Concepts used in Village Directory and Town Directory:**

- 1. Educational Amenities:**-The type of different educational facilities available in the village is given in numbers. Both Government and private educational facilities / institutions are considered for this-purpose. If there are composite schools like Middle schools with Primary classes, or Secondary schools with middle classes, these are included in the number of Primary and Middle schools respectively. For example, if in a village there are two Primary schools and one Middle school with primary classes, the number of Primary schools in the village are given as three and that of Middle school as one even though there may be only three educational institutions. So also in case of Secondary schools. For better understanding, the distinctiveness of different types of schools is depicted hereunder:
  - 1. Pre-primary (PP):** Now-a-days, the children are sent to schools at a very early stage. Lot of pre-primary schools, private schools in particular, have come up in villages and towns. These may or may not be recognized by the competent authorities. Even many Secondary schools have classes starting from preprimary level. Pre-primary classes include Nursery, K.G., Pre-basic, Play school, etc.
  - 2. Primary School (P):** Schools providing education from Standard 1 and upward up to and inclusive of Standard V are classified as Primary Schools.
  - 1.3 Middle School (M):** Schools providing education from Standard VI and upward up to and inclusive of Standard VIII are classified as Middle Schools. A School with Class 1 to VIII is treated as two units, i.e. one Primary School and one Middle School.
  - 1.4 Secondary School (S):** Schools providing education from Standard IX and upwards up to and inclusive of Standard X are classified as Secondary Schools. A composite school with 1 to X standard is treated as three separate units and counted separately under the categories of Primary School, Middle School and Secondary School.
  - 1.5 Senior Secondary School (SS):** Schools and colleges that provide education for Standards XI and XII and first and second year of the Pre-University Course fall under this category. There are Senior Secondary Schools with Standard I and upwards up to Standard XII.
  - 1.6 Degree College:** (i) **Arts/Science/Commerce** : These are all educational institutions that provide post-PUC level education leading to University degree/diploma in any subject or combination of subjects and also post-graduate levels of education. The college offering courses in Arts, Science or Commerce either separately or in combination are covered under this category.

(ii) **Engineering College (E):** It is a graduate/post-graduate degree college providing Bachelor of Engineering (BE) or Bachelor of Technology (B. Tech.) or post-graduate engineering degrees like M.Tech.

(iii) **Medical Colleges:** These are graduate/post-graduate degree colleges providing MBBS or equivalent degree in alternative medicine like Ayurveda, Unani, Homeopathy etc. or post-graduate medical degrees like M.D or equivalent in the above branches of medicine.

**1.7. Management College/ Institute (MI):** It offers courses like Diploma in Management, Post-Graduate Diploma in Management, Masters of Business Administration (MBA) and specializations in different disciplines of Management like Marketing, Human Resources Development (HRD) etc.

**1.8. Polytechnic (Pt):** An Institution providing certificate/diploma (not equivalent to degree) in any technical subject like engineering, vocational courses like embroidery, fashion designing etc. It may be both Government and Private.

**1.9. Vocational School/ITI:** It is a vocational training institute imparting trainings in specific fields acquiring necessary skill, which will make the trainees employable or create them opportunities of self-employment. Trainings offered by Industrial Training Institutes (ITI) fall under this category.

**1.10. Non-formal Education/Training Centre (NFTC):** Non-vocational education centers, established by the Central and State Governments provide educational facilities to the interested persons irrespective of educational qualification, and age. These education centers are open to all.

**1.11. Special School for Disabled:** There are Government and Government recognized institutions/organizations engaged for providing education to different groups of disabled persons.

**2. Medical Facilities: 2.1 Hospital-Allopathic and Hospital-Alternative medicine:** A hospital is an Institution, where sick or injured are given medical or surgical care. Bed strength differs from hospital to hospital ranging from 31 to 500 depending upon whether these are sub-district, sub-divisional or district hospitals. If there is hospitals providing facilities under different systems of medicines such as, Allopathy, Ayurveda, Unani and Homeopathy etc., these details are given separately.

(a) **Allopathy:** The system of medical practice, which treats disease by the use of remedies which produce effects different from those produced by the disease under treatment.

- (b) **Ayurveda:** Ayurveda means ‘Science of life’. The philosophy of Ayurveda is based on the theory of Pancha Mahabhootas (Five elements) of which all the objects and living bodies are composed of. The combination of these five elements are represented in the form of Tridosha: Vata, Pitta and Kapha. These three ‘doshas’ are physiological entities of living beings. Ayurveda developed into eight distinct specialities, i.e., Internal Medicine, Pediatrics, Psychiatry, Eye and ENT, Surgery, Toxicology, Geriatrics and Science of virility. Two types of treatments, Preventive and Curative, are given in Ayurveda.
- (c) **Unani:** Treatment of Unani consists of three components, namely, preventive, promotive and curative. Unani system of medicine has been found to be efficacious in conditions like Rheumatic Arthritis. Jaundice, Filariasis, Eczema, Sinusitis and Bronchial Asthma. For the prevention of the disease and promotion of health, the Unani System emphasizes six essentials: pure air, food and water, physical movement and rest, psychic movement and rest, sleep and wakefulness and retention of useful materials and evacuation of waste materials from the body.
- (d) **Homoeopathy:** Treatment in Homoeopathy, which is holistic in nature, focuses on an individual’s response to a specific environment. Homoeopathic medicines are prepared mainly from natural substances such as plant products, minerals and animal sources. Homoeopathic medicines do not have any toxic, poisonous or side effects. Homoeopathic treatment is economical as well and has a very broad public acceptance.
- 2.2 Community Health Centre (CHC):** Community Health Centres are designed to provide referral health care for cases from PHC and those in need of specialist health care approaching the CHC directly. 4 PHCs are included under each CHC thus catering approximately 80,000 populations in tribal/hilly areas and 1, 20,000 populations for plain areas. CHC is a 30- bedded hospital providing specialist care in Medicine, Obstetrics and Gynaecology, Surgery and Paediatrics.
- 2.3 Primary Health Centre (PHC):** A Primary Health Centre is the first contact point between a village community and the Government medical officer. A PHC covers a population of 20,000 in hilly, tribal or difficult areas and 30,000 populations in plain areas with 4-6 indoor/observation beds. It acts as a referral unit for 6 sub-centres. It has a medical officer and para medical staff.
- 2.4 Primary Health Sub- Centre (PHS):** A Primary Health Sub-centre is the first contact point between the primary health care system and the community. As per the population norms, one PHS is established for every 5,000 population in plain areas and 3,000

population in hilly/ tribal/ desert areas. Each PHS has a sanctioned strength of one male and one female health worker.

- 2.5 Maternity and Child Welfare Centre (MCW):** It provides pre-natal and post-natal services for both mother and child. The services include regular check-up of pregnant women, giving folic tablets, counseling, delivery, immunization of children with check-up etc.
- 2.6 TB Clinic (TBC):** The diagnosis and treatment of TB are functions of the general health services and hence it is a part and parcel of Primary Health Care. Specialized units such as the District Tuberculosis Centre (DTC) act as referral centres. TB clinics are established by the Government of India under the National Tuberculosis Control Programme and implemented through a network of DTC. The DTC is the nodal point for TB control activities in the district and it also functions as a specialized referral centre. The functions of sub-district level Tuberculosis Unit (TU) are implementation, monitoring and supervision of TB control activities in its designated geographical areas.
- 2.7 Health Centre:** Clinic where medicine and medical supplies are dispensed. It has no in-patient facility. A clinic (or an outpatient clinic) is a small private or public health facility that is devoted to the care of outpatients, often in a community, in contrast to larger hospitals, which also treat inpatients.
- 2.8 Dispensary:** Place where patients are treated and medicines provided but with no in-patient facility. Immunizations, MCH Services and sometimes pathological tests are carried out here. It may be of allopathic or any alternative medicine.
- 2.9 Veterinary Hospital:** Mostly run by the State Government or local body for treatment and preventive measures against diseases of domestic animals like cows, buffaloes etc in rural areas.
- 2.10 Mobile Health Clinic:** These are Mobile vans well equipped with a range of health services to villages located far away from the CHCs, PHCs or any public health sources. The vans visit villages on designated days to deliver the health care services. The services generally offered are OPD, ante-natal and post-natal, B.P. examination, X-ray, ECG, Immunization, First Aid etc.
- 2.11 Family Welfare Centre:** Check-up and counseling is provided to the pregnant and married women regarding small family norm and devices for having a small family. Temporary and permanent contraceptive devices are provided here.

- 2.12 Nursing Home:** A nursing home is a long –term care facility licensed by the state that offers 24-hour room and board and health care services including basic and skilled nursing care, rehabilitation and a full range of other therapies, treatments and programs to old and sick people. The difference between a hospital and a nursing home is that a nursing home gives importance to convalescence from a disease while a hospital gives medical treatment for the disease.
- 2.13 Medicine Shop:** A shop which sells drugs and medicines of any system of medicine viz. allopathic, homeopathic, ayurvedic or unani medicines, is considered as a medicine shop. Sometimes some shops and Paan shops also keep ordinary medicines, like Crocin, Burnol etc. These shops are not taken as medicine shops.
- 3. Drinking water:** The following are the main source of drinking water facility (ies) available in the village.
- 3.1 Tap Water-treated:** This source of drinking water refers to a source of drinking water which is provided to the villagers through pipes within their premises or to the villagers through common taps (public taps/community water points) by the Government departments, local bodies, panchayats, public or private estate agencies, etc. after treatment. Such a source is treated as ‘Tap water from treated source’.
- 3.2 Tap Water-un-treated:** If the villagers are drawing drinking water through pipes either directly from a well or bore well or after pumping the well or tube well water, or the water is supplied through pipes to the households of the village or through public taps without treatment. Such a source is treated as ‘Tap water from un-treated source’.
- 3.3 Covered Well (CW):** A well that is (1) covered on sides from run-off water (i.e., excess water from rain, snowmelt or other sources flows over the land) through a wall lining or casting that is raised above ground level on a platform that diverts spilled water away from the well and (2) covered so that bird droppings and animals cannot fall down the hole. It is considered as covered well.
- 3.4 Un-covered Well (UW):** A well which is (1) un-covered on sides from runoff water, (2) un-covered from bird droppings and animals; or (3) both.
- 3.5 Hand Pump (HP):** Hand pump means where ground water is taken out manually by operating a hand pump.
- 3.6 Tube Well / Borehole (TW):** Tube well denotes the ground water source from where ground water is taken out through electrical or diesel pump. Spring, River/Canal, Tank/Pond/Lark are self explanatory.

4. **Community Toilet Complex :** Community Toilet may be constructed and maintained by Gram Panchayats or Private NGOs like Sulabh Sauchalaya or likes.
5. **Rural Sanitary Mart or Sanitary Hardware Outlet (RSM):** It is an outlet dealing with the materials, hardware and designs required for the construction of not only sanitary latrines but other sanitary facilities such as compost pit, washing platform and other sanitation and hygiene accessories required for individuals, households and the environment in the rural areas.
6. **Community bio-gas or recycle of waste for productive use:** Many of the solid wastes having economic values but put for disposal can be recycled for reuse. For example, food, cow dung, leaves, vegetable, paper, wood, plastics, old cloth etc. However, some of the wastes are not recyclable. These are carbon paper, thermo coal etc. When recyclable solid wastes is subjected to decomposition, bio-gas could be produced under favourable conditions. These systems of recycling may be there at the village level organized by Gram Panchayats with technical support from Governments or non-government organizations.
7. **Communication and transport Facilities:**
  - 7.1 **Post Office (PO):** Self-explanatory.
  - 7.2 **Sub-Post Office (SPO):** Sub-post office includes Extra Departmental Post Offices and those providing franchise postal services and also part time services in lieu of some honorarium. The limited postal services include sale of stamps, receipt of letters and money orders and also distribution of letters.
  - 7.3 **Post & Telegraph Office (PTO):** Telegraph office is set up by the Government to enable people to send or receive telegrams. If the phonogram facility is available (though the Telegraph office may not be equipped with Morse Code Transmitters), the village is considered to be having telegraph facility.
  - 7.4 **Telephones (landlines):** If the village is having the Public Call Office (PCO) either run by the Post Office or by individuals or by a private shop, then the village is considered to be having telephone facility. 7.5 **Public Call Office (PCO)/Mobile PCO:** Self explanatory.
  - 7.6 **Mobile Phone Coverage:** Mobile phones are now very common particularly in urban areas. Some villages by virtue of being in close proximity to the urban areas also enjoy



the benefits of the mobile phone services. Even if a few villagers avail the services of mobile phones, then the village is considered to be having access to mobile phone.

- 7.7 Internet Cafes/Common Service Centres (CSC):** If the village is having the facility of Cyber Cafes or shops owned by private individuals providing the facility of surfing of the internet, then the village is considered to be having access to internet/cyber cafe facility. Government of India formulated the scheme of CSC with the vision of providing all government services in an integrated manner at the door step of the citizen at an affordable cost even in the remotest corners of the country through a combination of IT based as well as non-IT based services.
- 7.8 National Highway (NH):** These are main highways running through the length and breadth of the country. Each NH is numbered like NH-1, NH-2 for easy identification.
- 7.9 State Highway (SH):** These are roads of a state linking district headquarters and important cities within a State and connecting them with NHs or Highways of the neighboring States.
- 7.10 Major District Roads (MDR):** These are important roads within a district, serving areas of production and markets and connecting these with each other or with the main Highways.
- 7.11 Other District Roads (ODR):** These are roads serving rural areas of production and providing them with outlet to market centres, taluka headquarters, block development head quarters or other main roads.
- 7.12 Village Road:** The approach to village refers to the state of road etc., leading to the village. This is to see whether the village is approachable both in fair and foul weather, and whether it is inaccessible only for some time in the year.
- 7.13. Black-Topped (Pucca) Road (BTR):** A road provided with a bituminous surfacing.
- 7.14 Gravel (Kuchha) Road (GR):** A road constructed using well compacted crushed rock or gravel material (coarse sand, small stones), which is fairly resilient and does not become slippery when wet.
- 7.15 Water Bound Macadam (WBM):** This is the road layer made of crushed or broken mixture of sand and rock fragments mechanically interlocked by rolling and voids filled with screening and binding material with the assistance of water.

- 7.16 Foot Path (FP):** A trodden path for the use by pedestrians and in some cases bicycles. The Foot Paths are not suitable for vehicular traffic except bicycles in some cases. Most of the interior/forest villages are connected by Foot Paths.
- 8. Banks and Credit Societies:** - Banking facility means a place where a person can operate a bank account. **8.1 Commercial Bank (CB):** These may be banks wholly owned by the Government of India. or by Indian or Foreign Companies.
- 8.2 Cooperative Banks (Coop. B):** A co-operative bank is a financial entity which belongs to its members, who are at the same time the owners and the customers of their bank. Cooperative banks are often created by persons belonging to the some local or professional community or sharing a common interest. These banks are registered under the Cooperative Societies Act. The cooperative banks are regulated by RBI and are covered by the Banking Regulations Act, 1949.
- 8.3 Agricultural Credit Society (ACS):** Major objectives of the ACS are to supply agricultural credit to meet the requirements of funds for agricultural production, the distribution of essential consumer commodities, the provision of storage and marketing facilities and for light agricultural implements and machinery.
- 8.4 Non-Agricultural Credit Society (NCS):** These societies include consumer cooperative societies and also credit cooperative societies of certain categories of persons like teachers, health workers, etc.
- 9. Miscellaneous Facilities:**
- 9.1 Self-help Group (SHG):** Self-Help Groups are groups of between 10-25 women created by either NGOs or under the SGSY (Swarnjayanti Gram Swarozgar Yojana) for the purposes of meeting local credit needs. They are sometimes called Mahila Mandals in villages.
- 9.2. Public Distribution System (PDS) shop:** The shops through which some essential commodities are sold by the government at subsidized rates. They may also be known as ration shops and control shops.
- 9.3. Mandis/Regular Market:** These are those clusters of shops with or without fixed premises which are open on at least six days a week and opens at least from morning hours to dusk.
- 9.4. Weekly Haat:** These are those clusters of shops with or without fixed premises which are open once a week.

- 9.5. Agricultural Marketing Society:** It is a common platform to analyse the issues among all the individuals and institutions in the field of agricultural marketing.
- 9.6. Nutrition Centre: Integrated Child Development Services (ICDS):** The Integrated Child Development Services (ICDS) Scheme set up by the Government of India with the objective of providing following package of services to the children under 6 years and pregnant and lactating mothers in villages such as; Immunization, Health Check-up, Referral Services, Pre-school Non-formal Education and Nutrition & Health Education.
- 9.7. Anganwadi Centre:** Each centre under the ICDS scheme is run by an Anganwadi Worker. One Anganwadi worker is appointed for specified population of the village. They are basically local women. They are assisted by Anganwadi helper. They provide pre-school non-formal education at the Centre and provide food to the children.
- 9.8. Accredited Social Health Activist (ASHA):** ASHA is a health activist in the community who will create awareness on health and its social determinants and mobilize the community towards local health planning and increased utilization and accountability of the existing health services. She would be a promoter of good health practices. She will also provide a minimum package of curative care as appropriate and feasible for that level and make timely referrals. She will act as a motivator of different types of health related activities. Unlike ANM, she will not be involved in any clinical activities like immunization.
- 9.9. Sports Club/Recreation Centre:** Indoor and out-door games are arranged by the Club and activities like wrestling, Judo Karate etc. are also done there.
- 9.10. Cinema/Video Hall (CV):** If regular cinema houses licensed by Government is available, then the town/village is considered to be having the facility of Cinema Hall. Video hall owners screen films in their own or hired premises.
- 9.11. Public Library:** Books are kept there which can be accessed by the public on loan basis. These may be sponsored by Government or Local Body or Panchayat or any influential person. Free service or nominal charges are made for using the facility.
- 9.12. Public Reading Room:** Here the public may read newspapers and magazines. These may be sponsored by Government or Local Body or Panchayat or any influential person.
- 9.13. Newspaper Supply:** The availability of the Newspaper(s), both in English or vernacular, in the village is considered to having the said facility.

- 10. Availability of Electricity/Power.** If power is actually available, whatever may be the form of its use, it is indicated affirmative. If the village is having electricity for domestic purposes and the residents are using the same for domestic use, then it is considered that domestic power supply is available. If the electricity authority has not given domestic supply to the households on their request and people are using unauthorized electricity either by stealthily or misuse the supply meant for agricultural or industrial purposes, then it is not considered as availability of electricity for domestic purposes. However, if the village goes out of power due to temporary technical problems such as, transformer failures, theft of electrical equipment, etc., it is considered that electricity is available. Supply of electricity is considered available even when there is a temporary ban on new domestic connections. Connections to residential houses, bungalows, clubs, hostels and hospitals run on non-commercial basis, charitable, educational and religious institutions are included in the domestic category.
- 10.1 Power Supply for domestic use:** This category includes electricity used only for domestic consumption.
- 10.2 Power supply for agricultural use:** This category includes all electricity connections given to the farmers for conducting various agricultural activities including irrigation.
- 10.3 Power supply for commercial use:** This category includes electricity connections given for workshops, industries etc. or for any commercial purposes.
- 10.4 Power supply for all uses:** This category includes electricity connection is available for domestic use, agricultural use, and for any commercial purposes.
- 11. Land Use Pattern:** The land use area of the villages is given in hectares. The land use pattern in the Village Directory conform to the pattern of classification of land use as recommended by the Ministry of Agriculture, Government of India. The Ministry has recommended the maintenance of records of land use pattern under the 9 categories as indicated in the Village Directory.
- 12. System of drainage :** Generally, by drainage system, we mean the network of mains and branches of underground conduits for the conveyance of sewerage to the point of disposal. Sewers that carry only household and industrial wastage are called separate sewers; those that carry storm water from roofs, streets and other surfaces are known as storm water drains, while those carrying both sewage and storm water are called combined sewers. However, in towns, which are not provided with such underground sewerage system, it is

mentioned whether it has open drainage system. There may be possibility of the town having both closed as well as open drainage systems.

- 13. Type of latrines:** The data on various types of latrines both public and private together are collected. The three types of latrines considered here are, Pit Latrine, Flush/Pour Flush Latrine and Service Latrine. (i) **Pit System:** The latrines are attached to the pit that is dug into the ground for the reception of night soil, are reckoned as pit latrine. (ii) **Flush/pour flush:** A flush latrine uses a cistern or holding tank for flushing water and has a water seal, which is a U-shaped pipe, below the seat or squatting pan that prevents the passage of flies and odours. A pour flush latrine uses a water seal, but unlike a flush latrine, a pour flush latrine uses water poured by hand for flushing (no cistern is used). (iii) **Service:** Type of latrine from where night soil is removed manually by scavengers. All other types of latrines are covered under “Others” category.
- 14. Protected Water Supply- Source and capacity of Storage system:** There are various sources of water supply and its storage system in the town.
- 14.1 Service Reservoir:** A service reservoir is a water storage container that holds clean water after it has been treated in a water plant, and before it is piped to the end users. These containers are covered, and are designed to keep the water safe from contamination. Their main purpose is to provide a buffer within the water supply system so that water supplies can be maintained across periods of varying demand.
- 14.2 River Infiltration Gallery:** Infiltration Galleries are capable of supplying large quantities of water, and are used where wells are unable to supply water needs, i.e. where an impermeable rock barrier affects well efficiency, or where surface water sources are too shallow for [intake screens](#). Infiltration galleries are one or more horizontal screens placed adjacent to (on-shore), or directly underneath (bed-mounted), a surface water source.
- 14.3 Bore Well Pumping System:** A bore well is a well of 6" to 12" in diameter drilled into the earth for retrieving water. The depth of a bore well can vary from 50 feet to 3000 feet. Water is pumped out to surface through electricity/generator.
- 14.4 Pressure Tank:** Tank that is used to ensure consistent water pressure and for storage of water. Usually located in basement of house but sometimes (in older settings) located in well pit.
- 15. Road lighting (Points):** Road lighting means the number of street lights that are maintained in the town.

16. **Home Orphanage:** Orphanage is the name to describe a **residential institution** devoted to the **care** of **orphans** – children whose parents are deceased or otherwise unable to care for them. Parents, and sometimes grandparents, are legally responsible for supporting children, but in the absence of these or other relatives willing to care for the children, they become a **ward of the state**, and orphanages are a way of providing for their care and housing.
  17. **Working women's hostel:** These may be recognised or non-recognised by any public authority. The data on number of working women's hostels available in the town are collected with number of seats.
  18. **Old Age Home:** There are two types of Old Age Homes in India. One is the "Free" type which cares for the destitute old people who have no one else to care for them. They are given shelter, food, clothing and medical care. The second type is the "Paid" home where care is provided for a fee. Nowadays, such "Retirement" homes have become very popular in India and they are well worth considering.
  19. **Stadium:** A stadium is a place, or venue, for (mostly) outdoor **sports**, concerts or other events, consisting of a field or stage partly or completely surrounded by a structure designed to allow spectators to stand or sit and view the event.
  20. **Auditorium/Community Hall:** These are the places where meetings, social functions etc. are organised.
-

# **SECTION I-Village Directory**





**LIST OF VILLAGES MERGED IN TOWNS AND OUTGROWTHS AT 2011 CENSUS**

---

Serial number	Name of Towns	Name of villages merged in towns	Name of villages identified for outgrowth	Location Code Number 2001 Census	Location Code Number 2011 Census (in case of partly OG)
1	2	3	4	5	6

---

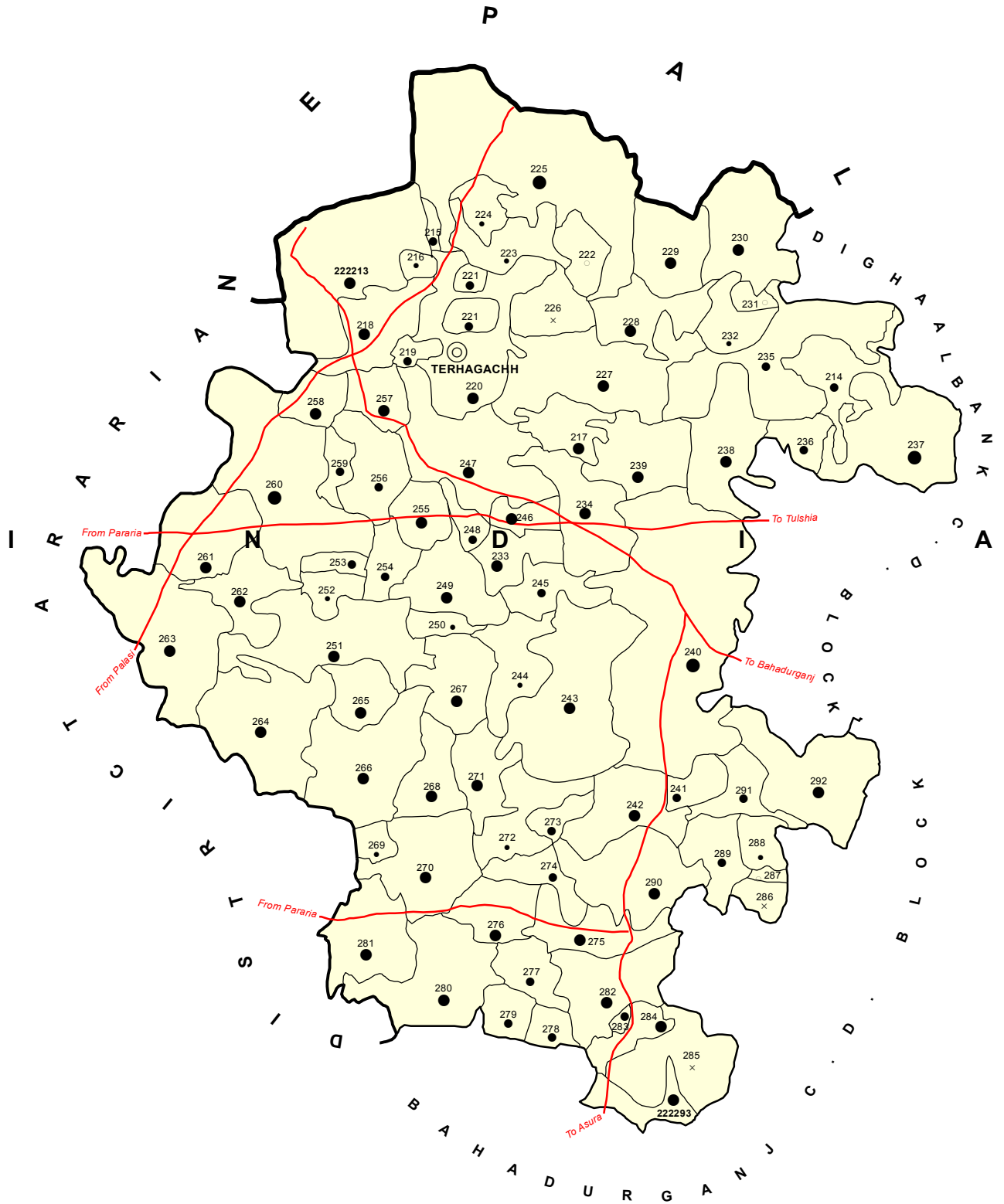

Nil

---



BIHAR  
**TERHAGACHH C. D. BLOCK**  
**DISTRICT KISHANGANJ**

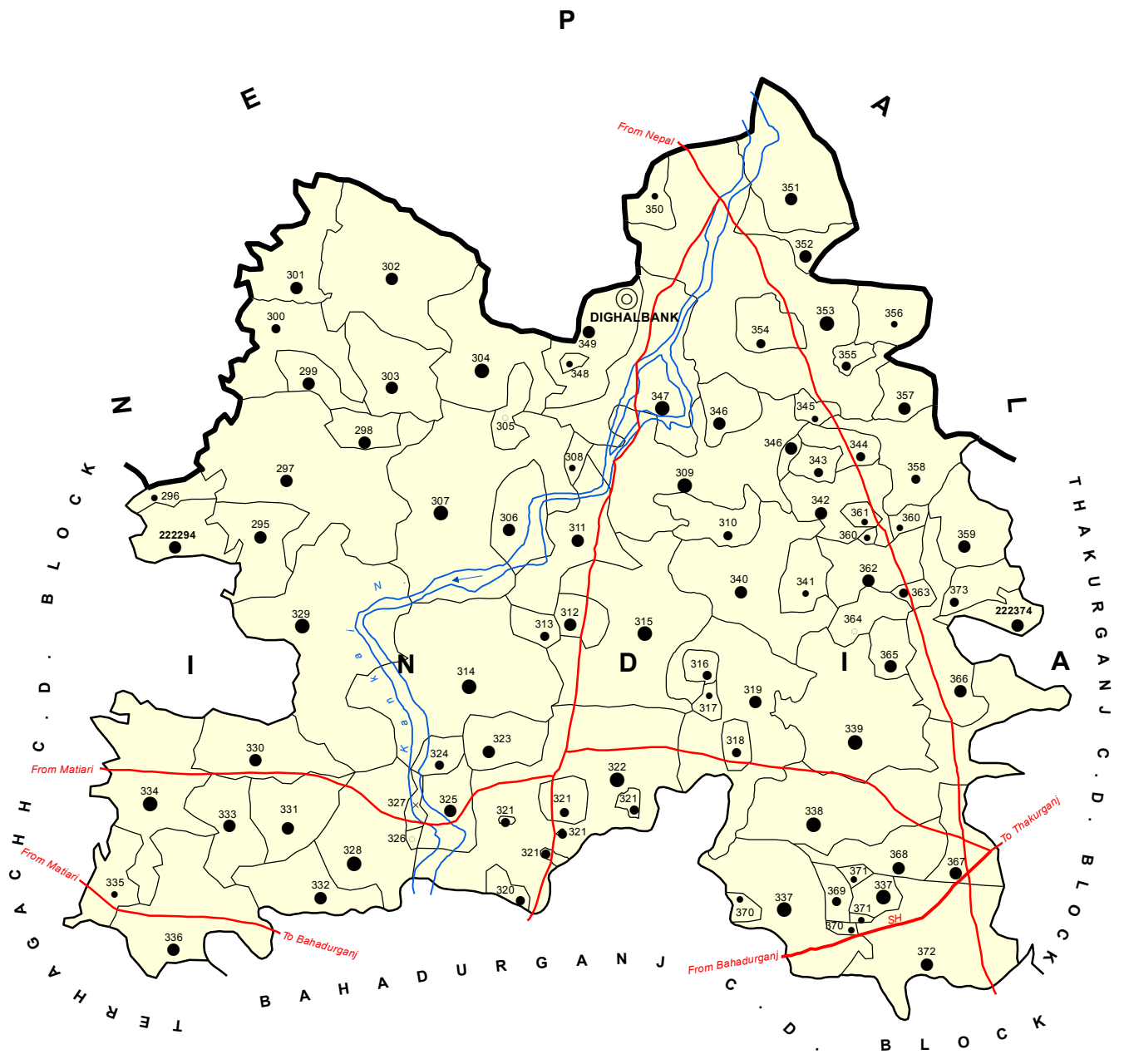
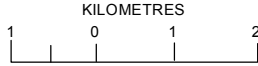
KILOMETRES



- BOUNDARY, INTERNATIONAL .....
- " DISTRICT .....
- " C.D. BLOCK .....
- VILLAGE WITH MDDS CODE .....
- HEADQUARTERS: C.D.BLOCK .....
- POPULATION SIZE OF VILLAGES: BELOW 200
- 200-499, 500-999, 1000-4999, 5000 & ABOVE .....
- UNINHABITED VILLAGE WITH MDDS CODE .....
- IMPORTANT METALLED ROADS .....



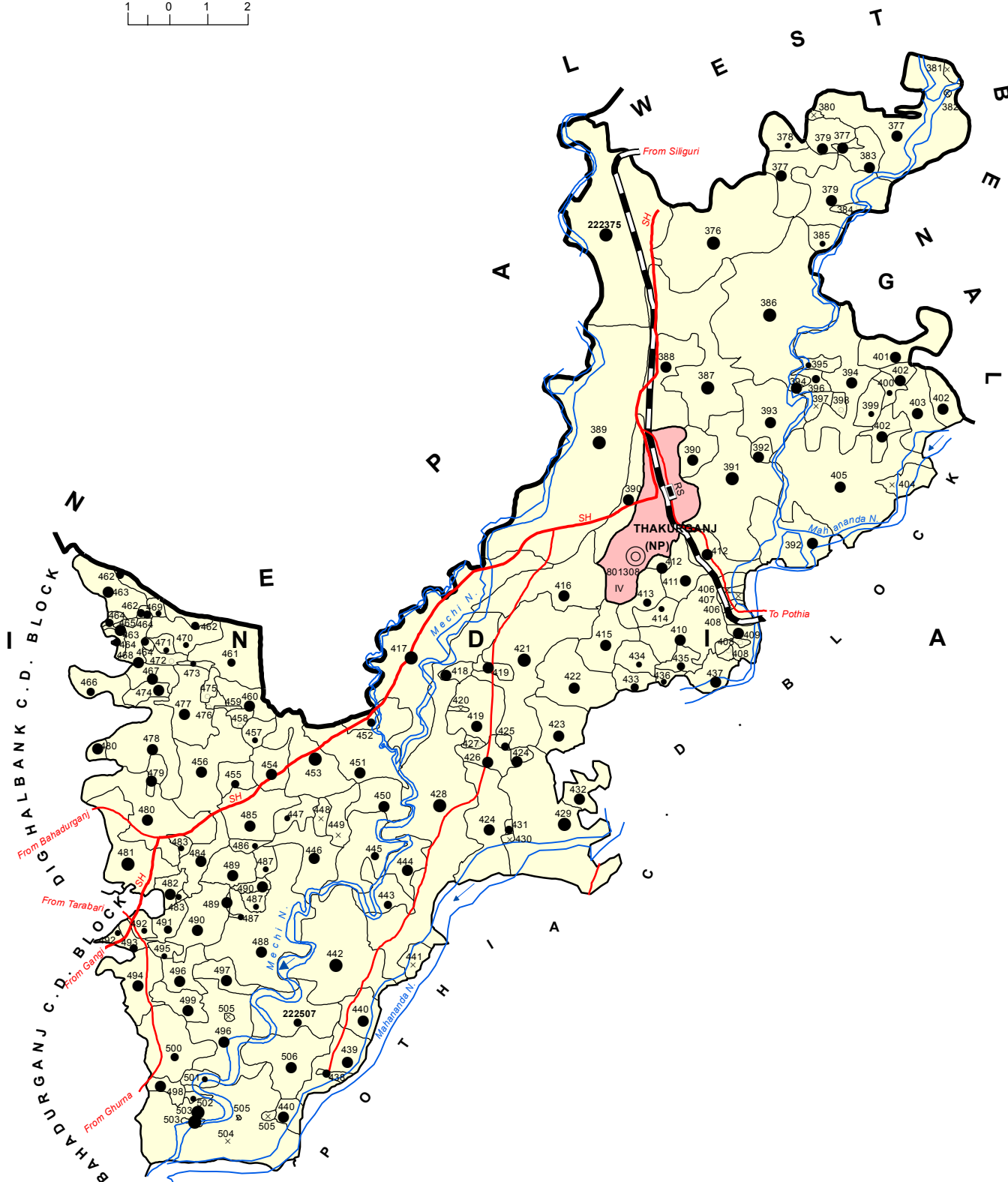
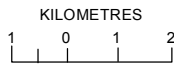
**BIHAR  
DIGHALBANK C. D. BLOCK  
DISTRICT KISHANGANJ**



BOUNDARY, INTERNATIONAL .....	
" C.D. BLOCK .....	
VILLAGE WITH MDDS CODE .....	
HEADQUARTERS: C.D.BLOCK .....	
POPULATION SIZE OF VILLAGES: BELOW 200	
200-499, 500-999, 1000-4999, 5000 & ABOVE .....	
UNINHABITED VILLAGE WITH MDDS CODE .....	
STATE HIGHWAY .....	
IMPORTANT METALLED ROADS .....	
RIVER AND STREAM .....	



BIHAR  
**THAKURGANJ C. D. BLOCK**  
 DISTRICT KISHANGANJ



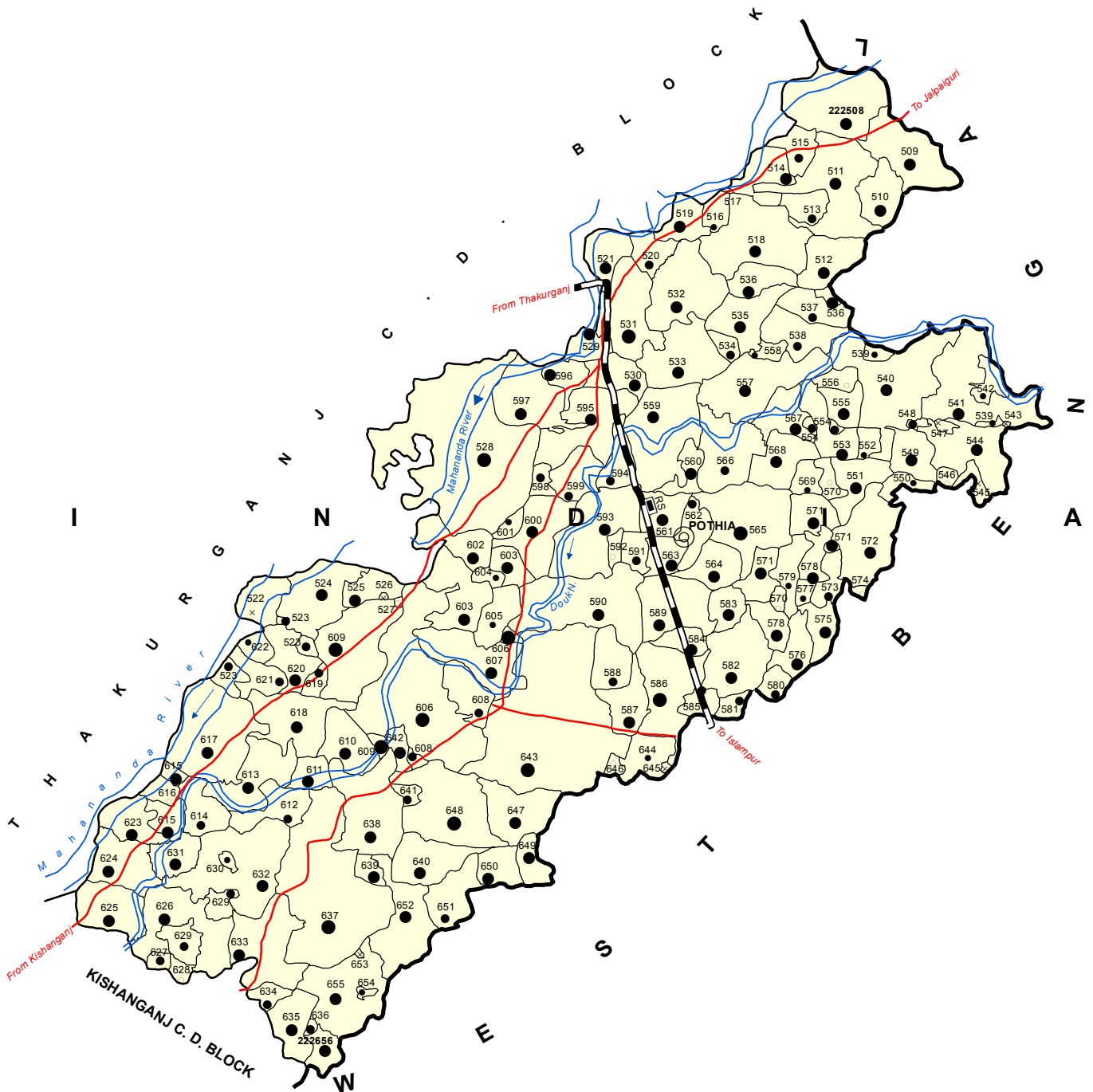
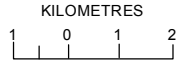
**KISHANGANJ  
 C.D. BLOCK**

BOUNDARY, INTERNATIONAL .....	
" , STATE .....	
" , C.D. BLOCK .....	
VILLAGE WITH MDDS CODE .....	
HEADQUARTERS: C.D. BLOCK .....	
POPULATION SIZE OF VILLAGES: BELOW 200	
200-499, 500-999, 1000-4999, 5000 & ABOVE .....	
UNINHABITED VILLAGE WITH MDDS CODE .....	
STATUTORY TOWN WITH MDDS CODE .....	
STATE HIGHWAY .....	
IMPORTANT METALLED ROADS .....	
RAILWAY LINE WITH STATION, BROAD GAUGE .....	





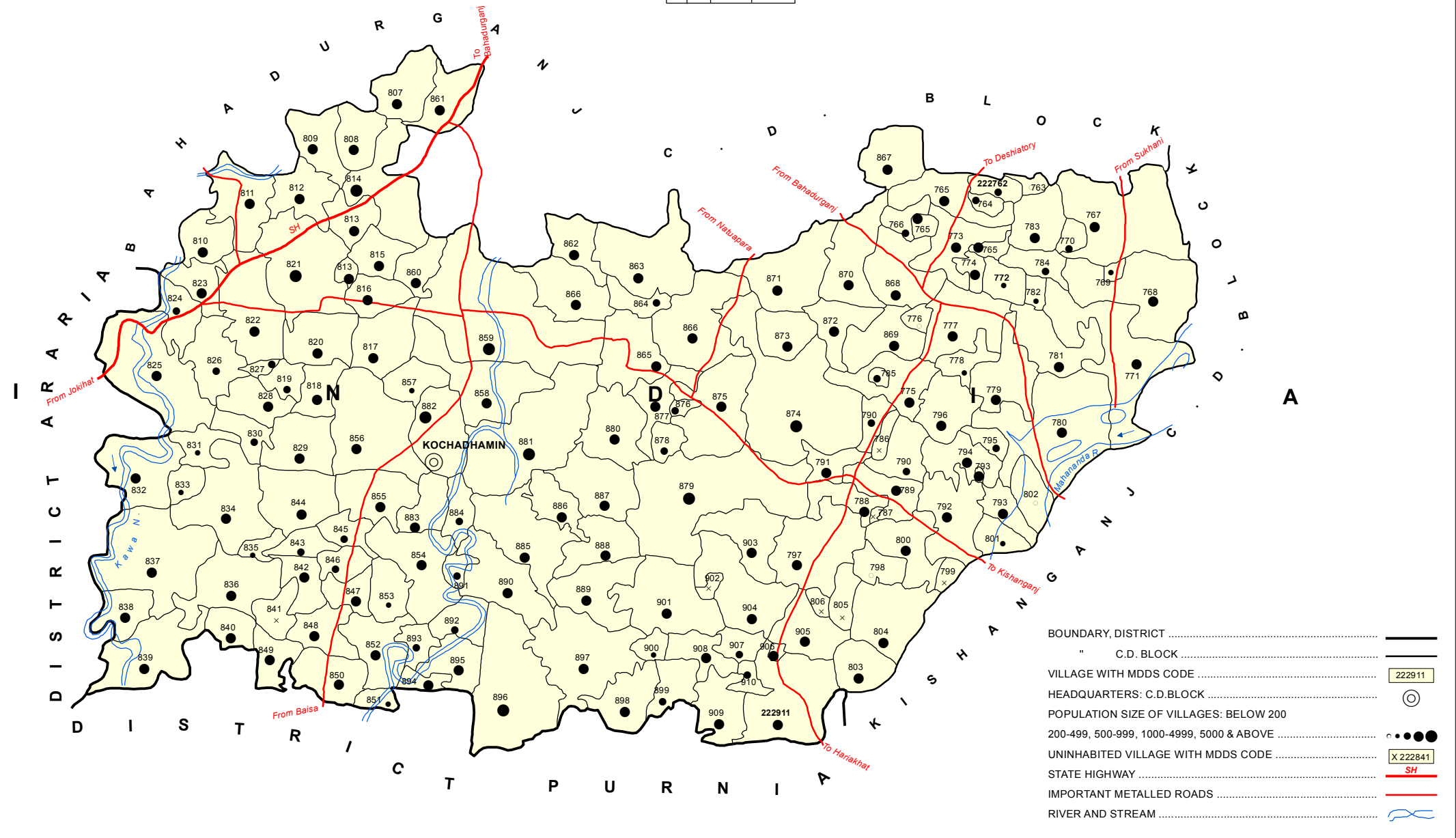
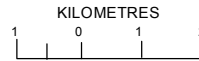
BIHAR  
**POTHIA C. D. BLOCK**  
 DISTRICT KISHANGANJ



BOUNDARY, STATE .....	
" C.D. BLOCK .....	
VILLAGE WITH MDDS CODE .....	
HEADQUARTERS: C.D.BLOCK .....	
POPULATION SIZE OF VILLAGES: BELOW 200	
200-499, 500-999, 1000-4999, 5000 & ABOVE .....	
UNINHABITED VILLAGE WITH MDDS CODE .....	
IMPORTANT METALLED ROADS .....	
RAILWAY LINE WITH STATION, BROAD GAUGE .....	
RIVER .....	



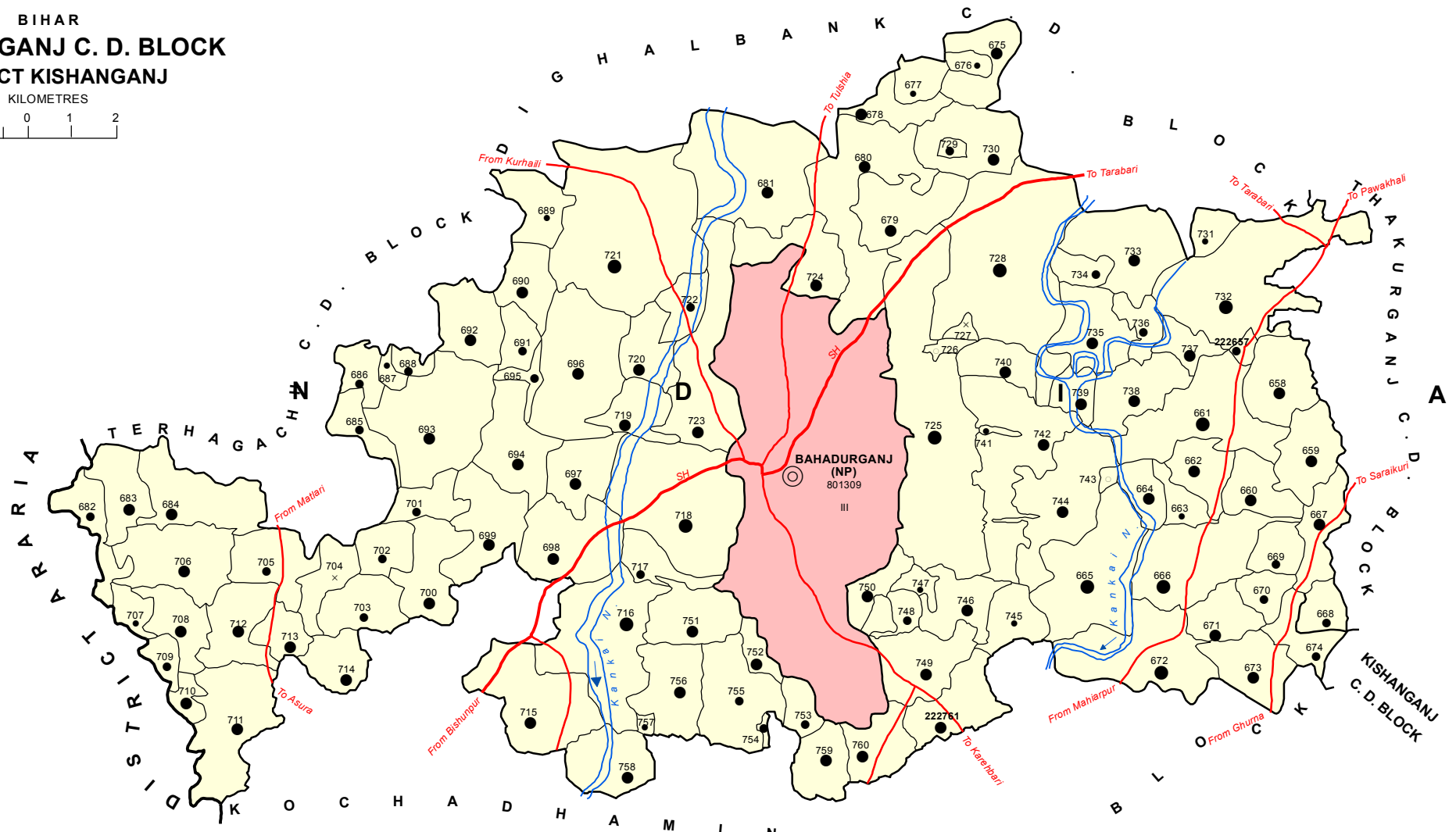
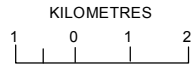
**BIHAR**  
**KOCHADHAMIN C. D. BLOCK**  
**DISTRICT KISHANGANJ**



BOUNDARY, DISTRICT .....	
" C.D. BLOCK .....	
VILLAGE WITH MDDS CODE .....	
HEADQUARTERS: C.D.BLOCK .....	
POPULATION SIZE OF VILLAGES: BELOW 200 .....	
200-499, 500-999, 1000-4999, 5000 & ABOVE .....	
UNINHABITED VILLAGE WITH MDDS CODE .....	
STATE HIGHWAY .....	
IMPORTANT METALLED ROADS .....	
RIVER AND STREAM .....	



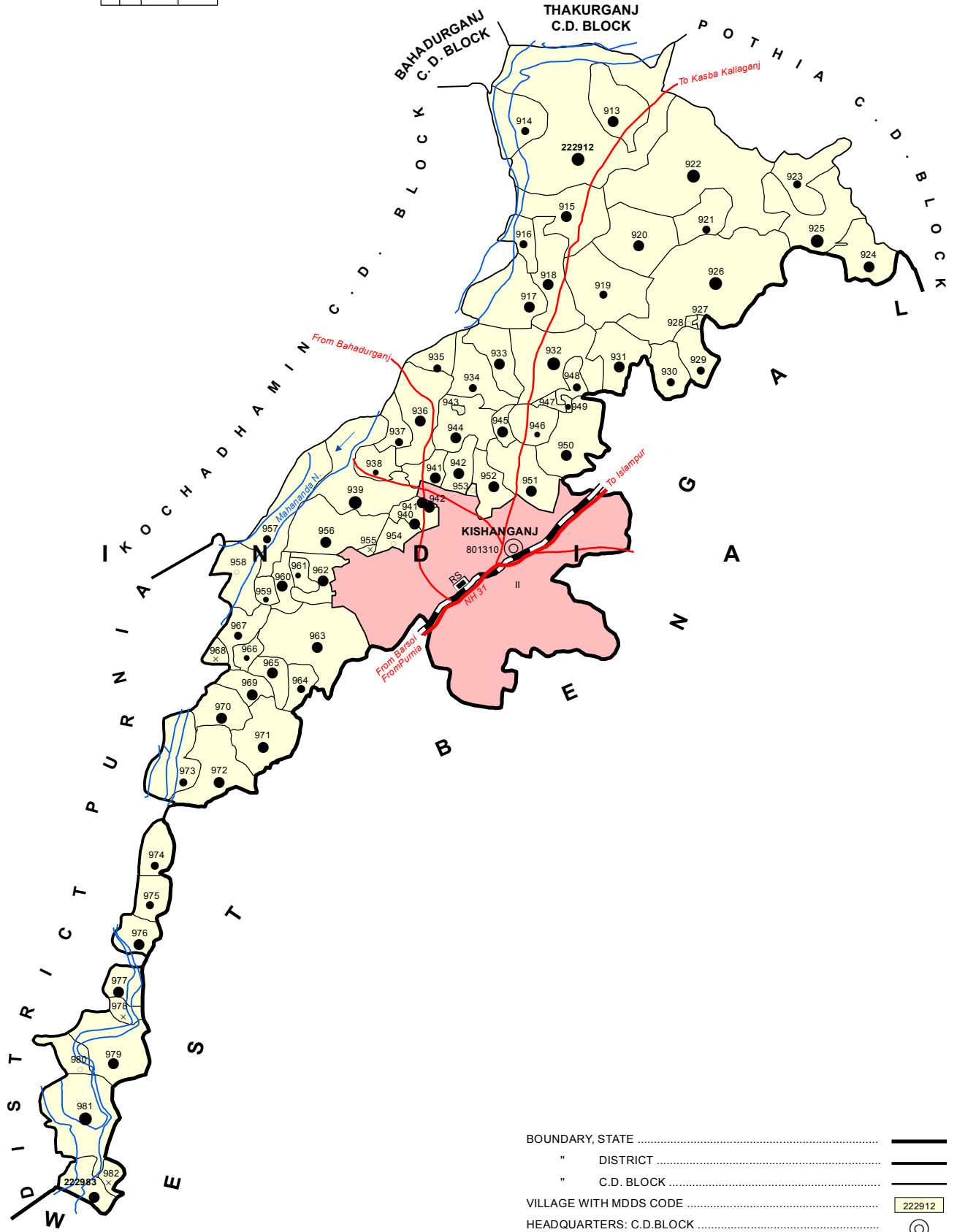
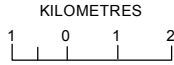
BIHAR  
**BAHADURGANJ C. D. BLOCK**  
 DISTRICT KISHANGANJ



BOUNDARY, DISTRICT .....	—————
" C.D. BLOCK .....	—————
VILLAGE WITH MDDS CODE .....	222657
HEADQUARTERS: C.D.BLOCK .....	⊙
POPULATION SIZE OF VILLAGES: BELOW 200	●
200-499, 500-999, 1000-4999, 5000 & ABOVE .....	●●●●●
UNINHABITED VILLAGE WITH MDDS CODE .....	X 222704
STATUTORY TOWN WITH MDDS CODE .....	801309
STATE HIGHWAY .....	SH
IMPORTANT METALLED ROADS .....	—————
RIVER AND STREAM .....	~~~~~



BIHAR  
**KISHANGANJ C. D. BLOCK**  
 DISTRICT KISHANGANJ



BOUNDARY, STATE .....	=====
" DISTRICT .....	=====
" C.D. BLOCK .....	=====
VILLAGE WITH MDDS CODE .....	222912
HEADQUARTERS: C.D.BLOCK .....	○
POPULATION SIZE OF VILLAGES: BELOW 200	●
200-499, 500-999, 1000-4999, 5000 & ABOVE .....	● ● ● ● ●
UNINHABITED VILLAGE WITH MDDS CODE .....	X 222968
STATUTORY TOWN WITH MDDS CODE .....	801310
NATIONAL HIGHWAY .....	NH
IMPORTANT METALLED ROADS .....	RS
RAILWAY LINE WITH STATION, BROAD GAUGE .....	RS





## Alphabetical list of Villages (C.D. block wise)

**Name of the District: Kishanganj**

Serial number	Name of village	2011 Census location code number	2001 Census location code number
1	2	3	4
<b>Name of CD Block: Terhagachh</b>			
<b>Code of CD Block: 01121</b>			
1	Asha	222257	1008000100628700
2	Babhangawan	222268	1008000100629800
3	Baigna	222293	1008000100632300
4	Bairia	222229	1008000100625900
5	Balua Jagir	222263	1008000100629300
6	Baluadandgi	222292	1008000100632200
7	Bansbari	222286	1008000100631600
8	Belbarigachh	222273	1008000100630300
9	Benugarh	222242	1008000100627200
10	Betbari	222269	1008000100629900
11	Bhag Kajleta	222250	1008000100628000
12	Bhagjhunki	222234	1008000100626400
13	Bhardhari	222288	1008000100631800
14	Bhelagurhi	222236	1008000100626600
15	Bhelagurhi	222238	1008000100626800
16	Bhorha	222213	1008000100624300
17	Chargharia	222262	1008000100629200
18	Chichora	222230	1008000100626000
19	Chilhania	222270	1008000100630000
20	Dahibhat	222220	1008000100625000
21	Dak Pokhar	222290	1008000100632000
22	Deorikhas	222280	1008000100631000
23	Dhabaili	222260	1008000100629000
24	Dhokarjhari	222214	1008000100624400
25	Doria	222255	1008000100628500
26	Gamharia	222264	1008000100629400
27	Gargaon	222278	1008000100630800
28	Ghani Phulsara	222281	1008000100631100
29	Gilni	222277	1008000100630700
30	Hatgaon	222217	1008000100624700
31	Hatgaon	222227	1008000100625700
32	Hawakol	222251	1008000100628100
33	Hawakol Khurd	222265	1008000100629500
34	Jhala	222261	1008000100629100
35	Jhunki Musahara	222247	1008000100627700
36	Kadleta	222249	1008000100627900
37	Kalpir	222237	1008000100626700
38	Kamat Hatgaon	222226	1008000100625600
39	Kamdti Nankar	222253	1008000100628300
40	Kanchanbari	222235	1008000100626500

### Alphabetical list of Villages (C.D. block wise)

**Name of the District:Kishanganj**

Serial number	Name of village	2011 Census location code number	2001 Census location code number
1	2	3	4
41	Kanchanbari Istamrar	222231	1008000100626100
42	Khajuribari	222266	1008000100629600
43	Khaniabad	222225	1008000100625500
44	Khara Suhia	222272	1008000100630200
45	Kharij Khaniabad	222222	1008000100625200
46	Kharra	222244	1008000100627400
47	Kharra Belbari	222243	1008000100627300
48	Kharrakasht	222271	1008000100630100
49	Khunia Toli	222228	1008000100625800
50	Kuari	222267	1008000100629700
51	Lodhabari	222254	1008000100628400
52	Mahua	222282	1008000100631200
53	Mahua Gachh	222283	1008000100631300
54	Matiari	222240	1008000100627000
55	Mianpur	222284	1008000100631400
56	Mianpur	222285	1008000100631500
57	Nania	222291	1008000100632100
58	Panchgachhi	222245	1008000100627500
59	Pharhabari	222246	1008000100627600
60	Pharhabari Milik	222233	1008000100626300
61	Pharhabari Nankar	222248	1008000100627800
62	Phulbari	222215	1008000100624500
63	Phulbari	222218	1008000100624800
64	Phulbari	222223	1008000100625300
65	Phulbari	222287	1008000100631700
66	Phulbari Nankar	222221	1008000100625100
67	Pipra	222219	1008000100624900
68	Pipra	222239	1008000100626900
69	Pokharia	222256	1008000100628600
70	Pokharia	222259	1008000100628900
71	Rahmatpur	222275	1008000100630500
72	Rampur	222258	1008000100628800
73	Serati Kamati	222252	1008000100628200
74	Sharma Toli	222216	1008000100624600
75	Sharma Toli	222232	1008000100626200
76	Sirnia	222241	1008000100627100
77	Sirnia	222289	1008000100631900

**Alphabetical list of Villages (C.D. block wise)**

**Name of the District:Kishanganj**

Serial number	Name of village	2011 Census location code number	2001 Census location code number
1	2	3	4
78	Suhia	222276	1008000100630600
79	Suhia Gopalnagar	222274	1008000100630400
80	Tegharia	222279	1008000100630900
81	Tokabhansa	222224	1008000100625400

**Name of CD Block: Dighalbank**

**Code of CD Block: 01122**

1	Algachhia	222366	1008000200639600
2	Aliganj	222327	1008000200635700
3	Baijnath Palsa	222300	1008000200633000
4	Bansbari	222360	1008000200639000
5	Banwaria	222332	1008000200636200
6	Barbhang	222358	1008000200638800
7	Bhurli Bhita	222344	1008000200637400
8	Boaldaha	222311	1008000200634100
9	Chhota Garumara	222363	1008000200639300
10	Dahibhat	222314	1008000200634400
11	Dahibhat Kalan	222323	1008000200635300
12	Dahibhat Khurd	222324	1008000200635400
13	Dargah Aliganj	222326	1008000200635600
14	Dargah kanchanbari	222296	1008000200632600
15	Dargah Rasulganj	222320	1008000200635000
16	Deogirja	222306	1008000200633600
17	Dhanola	222353	1008000200638300
18	Dighal Bank	222347	1008000200637700
19	Dighal Bank	222349	1008000200637900
20	Dighibari	222361	1008000200639100
21	Doria	222356	1008000200638600
22	Dubri	222310	1008000200634000
23	Dubri khas	222309	1008000200633900
24	Garbhanadenga	222342	1008000200637200
25	Garumara	222362	1008000200639200
26	Ghangra	222328	1008000200635800
27	Gurhmurha	222331	1008000200636100
28	Harhibhita	222304	1008000200633400
29	Hari Bhita	222348	1008000200637800
30	Haruadanga	222308	1008000200633800
31	Hublidenga	222341	1008000200637100
32	Ichmari	222365	1008000200639500
33	Ikra	222337	1008000200636700
34	Ikra Milik	222369	1008000200639900
35	Ikra Milik	222370	1008000200640000
36	Ikra Milik	222371	1008000200640100

### Alphabetical list of Villages (C.D. block wise)

**Name of the District:Kishanganj**

Serial number	Name of village	2011 Census location code number	2001 Census location code number
1	2	3	4
37	Jiapokhar	222374	1008000200640400
38	Kachunala	222319	1008000200634900
39	Kachunala Milik	222316	1008000200634600
40	Kachunala Milik	222317	1008000200634700
41	Kachunala Milik	222318	1008000200634800
42	Kalpir Pathar Ghatti	222330	1008000200636000
43	Kamat	222355	1008000200638500
44	Kamati	222368	1008000200639800
45	Kanchan Bari	222294	1008000200632400
46	Karuamani	222340	1008000200637000
47	Kast Karam Ali	222305	1008000200633500
48	Kumarkhod	222335	1008000200636500
49	Kumhia	222372	1008000200640200
50	Kurhaili	222336	1008000200636600
51	Lachhmipur	222329	1008000200635900
52	Lohagarha	222295	1008000200632500
53	Lohargarha	222297	1008000200632700
54	Mahamari	222351	1008000200638100
55	Maldangi	222364	1008000200639400
56	Malmali	222298	1008000200632800
57	Maltoli	222346	1008000200637600
58	Maltoli	222350	1008000200638000
59	Mangra	222315	1008000200634500
60	Mulabari	222354	1008000200638400
61	Mustalaganj	222325	1008000200635500
62	Padampur	222338	1008000200636800
63	Padampur	222339	1008000200636900
64	Pakamari	222313	1008000200634300
65	Palsa	222301	1008000200633100
66	Palsa Milik	222299	1008000200632900
67	Panchgachhi	222352	1008000200638200
68	Patharghatti	222333	1008000200636300
69	Patharghatti	222334	1008000200636400
70	Sat Kauwa	222307	1008000200633700
71	Satmeri	222343	1008000200637300
72	Singhimari	222302	1008000200633200
73	Singhimari Milik	222303	1008000200633300
74	Suribhita	222357	1008000200638700
75	Talwar Bandha	222359	1008000200638900
76	Tanghan Tapu	222312	1008000200634200
77	Tapu	222373	1008000200640300

**Alphabetical list of Villages (C.D. block wise)**

**Name of the District:Kishanganj**

Serial number	Name of village	2011 Census location code number	2001 Census location code number
1	2	3	4
78	Tarabari	222367	1008000200639700
79	Teli Bhita	222345	1008000200637500
80	Tulshia	222322	1008000200635200
81	Tulshia Kasht	222321	1008000200635100

**Name of CD Block: Thakurganj**

**Code of CD Block: 01123**

1	Akhra	222382	1008000300641200
2	Ambari	222455	1008000300648500
3	Amol Jhari	222426	1008000300645600
4	Babhangaon	222441	1008000300647100
5	Babhangaon	222495	1008000300652500
6	Bahadurpur	222424	1008000300645400
7	Balka Dobha	222487	1008000300651700
8	Bandar Jhula	222467	1008000300649700
9	Bandar Jhula	222471	1008000300650100
10	Bandar Jhula	222472	1008000300650200
11	Bandar Jhula	222473	1008000300650300
12	Bandar Jhula	222474	1008000300650400
13	Bansbari	222476	1008000300650600
14	Barah Pathia	222446	1008000300647600
15	Barah Pathia	222447	1008000300647700
16	Barah Pathia	222449	1008000300647900
17	Barchaundi	222442	1008000300647200
18	Barchaundi	222444	1008000300647400
19	Besarbati	222376	1008000300640600
20	Bhagkharna	222437	1008000300646700
21	Bhata Thana	222420	1008000300645000
22	Bhatgaon	222375	1008000300640500
23	Bhaulmari	222501	1008000300653100
24	Bhaulmari	222502	1008000300653200
25	Bhaulmari	222503	1008000300653300
26	Bhaulmari	222504	1008000300653400
27	Bhelagori	222485	1008000300651500
28	Bhendrani	222462	1008000300649200
29	Bhendrani	222470	1008000300650000
30	Bhog Dabar	222421	1008000300645100
31	Bhota Thana	222431	1008000300646100
32	Bidhibhita	222486	1008000300651600
33	Burhnai Bahadurpur	222432	1008000300646200
34	Chak Chaki	222381	1008000300641100
35	Chapati	222489	1008000300651900
36	Chapra Bakhari	222458	1008000300648800

### Alphabetical list of Villages (C.D. block wise)

**Name of the District:Kishanganj**

Serial number	Name of village	2011 Census location code number	2001 Census location code number
1	2	3	4
37	Chhaital	222422	1008000300645200
38	Chhatar Katharo	222497	1008000300652700
39	Churli	222388	1008000300641800
40	Churli	222389	1008000300641900
41	Dakpara	222402	1008000300643200
42	Dalligaon	222416	1008000300644600
43	Dalligaon	222417	1008000300644700
44	Dastur	222499	1008000300652900
45	Deramari	222466	1008000300649600
46	Dhak Para	222403	1008000300643300
47	Dhakpara	222380	1008000300641000
48	Dhakpara	222383	1008000300641300
49	Dogachhi	222415	1008000300644500
50	Dudhaunti	222429	1008000300645900
51	Dudhmanjar	222413	1008000300644300
52	Dudhmanjar	222414	1008000300644400
53	Dumaria	222478	1008000300650800
54	Fatehjangpur	222404	1008000300643400
55	Gamhirgarh	222450	1008000300648000
56	Giddhnikola	222393	1008000300642300
57	Gilhabari	222461	1008000300649100
58	Gothra	222390	1008000300642000
59	Gual Toli	222435	1008000300646500
60	Gunjar Mari	222392	1008000300642200
61	Harin Dubal	222427	1008000300645700
62	Hasanpur	222433	1008000300646300
63	Hazarigachh	222418	1008000300644800
64	Hulhuli	222394	1008000300642400
65	Hulhuli Milik Arazi	222395	1008000300642500
66	Hulhuli Milik Arazi	222396	1008000300642600
67	Hulhuli Milik Arazi	222397	1008000300642700
68	Hulhuli Milik Arazi	222398	1008000300642800
69	Hulhuli Milik Arazi	222399	1008000300642900
70	Hulhuli Milik Arazi	222400	1008000300643000
71	Jiapokhar	222464	1008000300649400
72	Jiapokhar	222465	1008000300649500
73	Jio Pokhar	222468	1008000300649800
74	Jirangachh	222428	1008000300645800
75	Kachhudah	222434	1008000300646400
76	Kanakpur	222391	1008000300642100
77	Karua Mani	222411	1008000300644100
78	Karua Mani	222440	1008000300647000

### Alphabetical list of Villages (C.D. block wise)

**Name of the District:Kishanganj**

Serial number	Name of village	2011 Census location code number	2001 Census location code number
1	2	3	4
79	Karua Mari	222507	1008000300653700
80	Katharo	222496	1008000300652600
81	Katharo	222498	1008000300652800
82	Khanabari	222494	1008000300652400
83	Kharna	222408	1008000300643800
84	Kharna	222409	1008000300643900
85	Kharudah	222438	1008000300646800
86	Kharudah	222439	1008000300646900
87	Khaurdah	222506	1008000300653600
88	Khudra	222492	1008000300652200
89	Koia	222463	1008000300649300
90	Kudiachhara	222425	1008000300645500
91	Kudurbaghi	222377	1008000300640700
92	Kukur Baghi Milik	222384	1008000300641400
93	Kukurbaghi	222379	1008000300640900
94	Kunjimari	222443	1008000300647300
95	Kuri Muni	222445	1008000300647500
96	Lahugaon Arazi	222401	1008000300643100
97	Landhandara	222406	1008000300643600
98	Landhandara	222407	1008000300643700
99	Latkukur Baghi	222385	1008000300641500
100	Malingaon	222456	1008000300648600
101	Maujidinga	222457	1008000300648700
102	Modati	222378	1008000300640800
103	Nazagachh	222387	1008000300641700
104	Nazarpur	222505	1008000300653500
105	Nikarbari	222448	1008000300647800
106	Noniatari	222419	1008000300644900
107	Pabna	222493	1008000300652300
108	Paikpara	222490	1008000300652000
109	Paikpara	222491	1008000300652100
110	Panchgachhi	222479	1008000300650900
111	Patbhari	222483	1008000300651300
112	Patbhari	222484	1008000300651400
113	Patesari	222410	1008000300644000
114	Patharia	222386	1008000300641600
115	Pawa Khali	222480	1008000300651000
116	Pawa Khali	222481	1008000300651100
117	Petbhari	222482	1008000300651200
118	Phatamari	222436	1008000300646600
119	Rajagaon	222460	1008000300649000
120	Rajagaon	222475	1008000300650500

### Alphabetical list of Villages (C.D. block wise)

**Name of the District:Kishanganj**

Serial number	Name of village	2011 Census location code number	2001 Census location code number
1	2	3	4
121	Rajagaon Milik	222459	1008000300648900
122	Rasia	222488	1008000300651800
123	Ruidhasa	222423	1008000300645300
124	Sabodangi	222453	1008000300648300
125	Sakhuadali	222405	1008000300643500
126	Salgori	222454	1008000300648400
127	Saraikuri	222500	1008000300653000
128	Satbaulia	222430	1008000300646000
129	Singhimari	222469	1008000300649900



### Alphabetical list of Villages (C.D. block wise)

#### Name of the District: Kishanganj

Serial number	Name of village	2011 Census location code number	2001 Census location code number
1	2	3	4
130	Sukhani	222452	1008000300648200
131	Tatpowa	222451	1008000300648100
132	Teghari	222477	1008000300650700
133	Udragori	222412	1008000300644200

#### Name of CD Block: Pothia

#### Code of CD Block: 01124

1	Adhikari	222640	1008000400667000
2	Andabari	222512	1008000400654200
3	Arrabari	222617	1008000400664700
4	Bagalbari	222655	1008000400668500
5	Bagalbari Milik	222654	1008000400668400
6	Bagalbari Milik Arazi	222636	1008000400666600
7	Bagrani	222567	1008000400659700
8	Bakhonala	222599	1008000400662900
9	Baksa	222600	1008000400663000
10	Banasi	222575	1008000400660500
11	Barab Kahunia	222593	1008000400662300
12	Barapokhar	222521	1008000400655100
13	Bhatkhunda	222573	1008000400660300
14	Bhatkhunda	222574	1008000400660400
15	Bhelagachhi	222516	1008000400654600
16	Bhota Thana	222524	1008000400655400
17	Birpur	222534	1008000400656400
18	Birpur	222535	1008000400656500
19	Bisani	222656	1008000400668600
20	Bolasan	222622	1008000400665200
21	Budhra	222590	1008000400662000
22	Burhnai	222528	1008000400655800
23	Charkhakati	222581	1008000400661100
24	Chechuabari	222530	1008000400656000
25	Chhagalia	222627	1008000400665700
26	Chhamtia	222598	1008000400662800
27	Chhatar Gachh	222609	1008000400663900
28	Chiagaon	222589	1008000400661900
29	CHilhamari	222564	1008000400659400
30	Chitma	222517	1008000400654700
31	Chitma	222519	1008000400654900
32	Choragaddi	222601	1008000400663100
33	Damal Bari	222633	1008000400666300
34	Damarbari	222629	1008000400665900
35	Darigaon	222523	1008000400655300
36	Debiganj	222527	1008000400655700

### Alphabetical list of Villages (C.D. block wise)

**Name of the District:Kishanganj**

Serial number	Name of village	2011 Census location code number	2001 Census location code number
1	2	3	4
37	Dhangi Pokhar	222569	1008000400659900
38	Dhantola	222584	1008000400661400
39	Dhekipara	222652	1008000400668200
40	Dhobinia	222625	1008000400665500
41	Dongra	222583	1008000400661300
42	Dubanochi	222508	1008000400653800
43	Dubanochi	222513	1008000400654300
44	Galgalia	222597	1008000400662700
45	Gangnati	222572	1008000400660200
46	Gangnati Arazigachh	222570	1008000400660000
47	Gelabari	222515	1008000400654500
48	Gendaloti	222548	1008000400657800
49	Geramari	222618	1008000400664800
50	Goabari	222592	1008000400662200
51	Gobinda	222646	1008000400667600
52	Gorukhal	222540	1008000400657000
53	Halda	222585	1008000400661500
54	Haldagaon	222626	1008000400665600
55	Haldibari	222595	1008000400662500
56	Indarpur	222621	1008000400665100
57	Indarpur Khurd	222620	1008000400665000
58	Jagir Gachh	222542	1008000400657200
59	Jahangirpur	222637	1008000400666700
60	Jalalpur	222532	1008000400656200
61	Jangiabari	222653	1008000400668300
62	Jhokha Dangi	222605	1008000400663500
63	Jogi Gachh	222552	1008000400658200
64	Joghara	222546	1008000400657600
65	Kala Singhia	222631	1008000400666100
66	Kalakachu	222644	1008000400667400
67	Kalidas	222541	1008000400657100
68	Kalidas Arazi kismat	222543	1008000400657300
69	Kalidas Kismat	222544	1008000400657400
70	Kalupathaurf Koimari	222556	1008000400658600
71	Karigaon Milik	222577	1008000400660700
72	Kasba Kaliaganj	222531	1008000400656100
73	Keso Jara	222624	1008000400665400
74	Kharkhari	222616	1008000400664600
75	Khatia Pichhla	222588	1008000400661800
76	Koltha	222606	1008000400663600
77	Kuimari	222555	1008000400658500
78	Kulthibari	222628	1008000400665800

**Alphabetical list of Villages (C.D. block wise)**

**Name of the District:Kishanganj**

Serial number	Name of village	2011 Census location code number	2001 Census location code number
1	2	3	4
79	Kusiari	222568	1008000400659800
80	Lodhabari	222615	1008000400664500
81	Lohagara	222647	1008000400667700
82	Lukundra	222634	1008000400666400
83	Mahogarh	222614	1008000400664400
84	Mahsul	222607	1008000400663700
85	Makhan Pokhar	222533	1008000400656300
86	Mamubhagina	222522	1008000400655200
87	Mangur Jan	222579	1008000400660900
88	Mangur Jon	222539	1008000400656900
89	Maria	222608	1008000400663800
90	Miramani	222619	1008000400664900
91	Mirzapur	222557	1008000400658700
92	Mohania	222651	1008000400668100
93	Molnapara	222582	1008000400661200
94	Musaldenga	222536	1008000400656600
95	Nandakuri	222610	1008000400664000
96	Naribasari	222645	1008000400667500
97	Naukatta	222565	1008000400659500
98	Naunaddi	222603	1008000400663300
99	Naunaddi	222604	1008000400663400
100	Nimalagaon	222553	1008000400658300
101	Nimalagaon Milik	222554	1008000400658400
102	Paharkatta	222648	1008000400667800
103	Pakamolna	222537	1008000400656700
104	Pakamolna	222538	1008000400656800
105	Pakamolna	222558	1008000400658800
106	Pamal	222571	1008000400660100
107	Panasi	222576	1008000400660600
108	Panasi	222649	1008000400667900
109	Panbara	222551	1008000400658100
110	panighatta	222514	1008000400654400
111	Parla Bari	222632	1008000400666200
112	Parlabari Milik	222630	1008000400666000
113	Patilabhasa	222561	1008000400659100
114	Pawakhali	222563	1008000400659300
115	Phala	222518	1008000400654800
116	Pharabari	222613	1008000400664300
117	Phati Pokhar	222580	1008000400661000
118	Phulhara Milik	222545	1008000400657500
119	Phulhera	222550	1008000400658000
120	Phulhera Gachh	222549	1008000400657900

### Alphabetical list of Villages (C.D. block wise)

**Name of the District:Kishanganj**

Serial number	Name of village	2011 Census location code number	2001 Census location code number
1	2	3	4
121	Piakori	222591	1008000400662100
122	Pokharia	222566	1008000400659600
123	Pothia	222562	1008000400659200
124	Purandarpur	222520	1008000400655000
125	Raipur	222623	1008000400665300
126	Ramaniapokhar	222560	1008000400659000
127	Rasiadangi	222612	1008000400664200
128	Ratanpur	222650	1008000400668000
129	Ratua	222638	1008000400666800
130	Sahagi	222602	1008000400663200
131	Saithabari	222596	1008000400662600
132	Saradighi	222639	1008000400666900
133	Sarogora	222559	1008000400658900
134	Satbaulia	222525	1008000400655500
135	Satbaulia Khurd	222526	1008000400655600
136	Shekhpura	222594	1008000400662400
137	Singhari Gobindpur	222587	1008000400661700
138	Singhiamari	222611	1008000400664100
139	Sita Jhari	222641	1008000400667100
140	Sita Jhari	222642	1008000400667200
141	Sital Gachh	222547	1008000400657700
142	Sitalpur	222643	1008000400667300
143	Sonapur	222509	1008000400653900
144	Taiabpur	222529	1008000400655900
145	Taria	222635	1008000400666500

### Alphabetical list of Villages (C.D. block wise)

#### Name of the District: Kishanganj

Serial number	Name of village	2011 Census location code number	2001 Census location code number
1	2	3	4
146	Tarni	222511	1008000400654100
147	Theikalbari	222510	1008000400654000
148	Thipi Jhari	222578	1008000400660800
149	Udgara	222586	1008000400661600

#### Name of CD Block: Bahadurganj

#### Code of CD Block: 01125

1	Altabari	222665	1008000500669500
2	Babhantola Laucha	222686	1008000500671600
3	Baisa	222699	1008000500672900
4	Baisa Jurail	222723	1008000500675300
5	Baisagopalganj	222700	1008000500673000
6	Bangaon	222728	1008000500675800
7	Bangaon Milik	222727	1008000500675700
8	Baradenga	222750	1008000500678000
9	Basbari	222722	1008000500675200
10	Belbari	222670	1008000500670000
11	Betbari	222756	1008000500678600
12	Bhadesar	222747	1008000500677700
13	Bhatabari	222721	1008000500675100
14	Bhaurdah	222725	1008000500675500
15	Bhupla	222746	1008000500677600
16	Birnia	222681	1008000500671100
17	Birpur	222698	1008000500672800
18	Bishunpur	222671	1008000500670100
19	Bochagari	222703	1008000500673300
20	Brahmotar Gachh	222676	1008000500670600
21	Chanaur	222742	1008000500677200
22	Chanaur Milik	222741	1008000500677100
23	Chandargaon	222685	1008000500671500
24	Charakpara Laucha	222687	1008000500671700
25	Chhota Laucha	222688	1008000500671800
26	Chikabari	222661	1008000500669100
27	Chorkattakurhaila	222752	1008000500678200
28	Dabar	222659	1008000500668900
29	Dahgaon	222697	1008000500672700
30	Dahgaon	222719	1008000500674900
31	Dala	222663	1008000500669300
32	Dala Mohiuddinpur	222664	1008000500669400
33	Damdama	222674	1008000500670400
34	Deotar Birnia	222724	1008000500675400
35	Deshiatoli	222666	1008000500669600
36	Dharhar	222711	1008000500674100

### Alphabetical list of Villages (C.D. block wise)

**Name of the District:Kishanganj**

Serial number	Name of village	2011 Census location code number	2001 Census location code number
1	2	3	4
37	Dogacchi	222691	1008000500672100
38	Dohar	222716	1008000500674600
39	Domohani	222739	1008000500676900
40	Duadangi	222675	1008000500670500
41	Dulali	222734	1008000500676400
42	Dulali	222735	1008000500676500
43	Dulali Milik	222736	1008000500676600
44	Durgapur	222707	1008000500673700
45	Durgapur Bangaon	222683	1008000500671300
46	Durgapur Sohadi	222682	1008000500671200
47	Gangi	222672	1008000500670200
48	Goabari	222754	1008000500678400
49	Gopalpur Bairgachhi	222753	1008000500678300
50	Guabari	222679	1008000500670900
51	Gurgaon	222730	1008000500676000
52	Gurgaon Milik	222729	1008000500675900
53	Haribhasa	222708	1008000500673800
54	Haribhasa	222709	1008000500673900
55	Jhiljhili	222717	1008000500674700
56	Jhiljhili	222751	1008000500678100
57	Jhingakata	222694	1008000500672400
58	Jhingakata Istamar	222696	1008000500672600
59	Jhingakata Taufir	222695	1008000500672500
60	Kasbe Anganj UrfKasbaKhodaganj	222657	1008000500668700
61	Kathalbari	222737	1008000500676700
62	Kathalbari	222738	1008000500676800
63	Kharij Kumhia	222731	1008000500676100
64	Kharsel	222658	1008000500668800
65	Koimari	222743	1008000500677300
66	Koimari	222744	1008000500677400
67	Korat Bangaon	222740	1008000500677000
68	Kumhartoli	222662	1008000500669200
69	Kurhaila	222755	1008000500678500
70	Lahsora	222689	1008000500671900
71	Laucha	222693	1008000500672300
72	Lohia Kandar	222660	1008000500669000
73	Lohia Kandar	222669	1008000500669900
74	Mahadeo Dighi	222715	1008000500674500
75	Mahammad Nagar	222732	1008000500676200
76	Mahesh Bathna	222692	1008000500672200
77	Mohan Singh Gachh	222748	1008000500677800
78	Muktaram Deori	222684	1008000500671400

### Alphabetical list of Villages (C.D. block wise)

#### Name of the District:Kishanganj

Serial number	Name of village	2011 Census location code number	2001 Census location code number
1	2	3	4
79	Murmala	222673	1008000500670300
80	Musaldenga	222710	1008000500674000
81	Netuapara	222749	1008000500677900
82	Netuapara	222761	1008000500679100
83	Nisndara	222714	1008000500674400
84	Pahatgaon	222690	1008000500672000
85	Palasmani	222718	1008000500674800
86	Phulbari	222720	1008000500675000
87	Pipra Gachh	222677	1008000500670700
88	Rampur	222759	1008000500678900
89	Rangamani	222668	1008000500669800
90	Ruidhasa	222704	1008000500673400
91	Rupni	222706	1008000500673600
92	Sakaur	222760	1008000500679000
93	Samesar	222680	1008000500671000
94	Satmeri	222702	1008000500673200
95	Sikmi Bangaon	222726	1008000500675600
96	Siktihar	222758	1008000500678800
97	Siktiharuttarbasti	222757	1008000500678700
98	Singhia	222733	1008000500676300
99	Sukhani	222667	1008000500669700
100	Tangtangia	222705	1008000500673500
101	Tangtangia	222712	1008000500674200

### Alphabetical list of Villages (C.D. block wise)

#### Name of the District: Kishanganj

Serial number	Name of village	2011 Census location code number	2001 Census location code number
1	2	3	4
102	Tangtanga	222713	1008000500674300
103	Tegharia	222701	1008000500673100
104	Tharkachhpur	222745	1008000500677500
105	Tulshia	222678	1008000500670800

#### Name of CD Block: Kochadhamin

#### Code of CD Block: 01126

1	Altabari	222762	1008000600679200
2	Anarkali	222877	1008000600690700
3	Andhasur	222834	1008000600686400
4	Arugaon	222853	1008000600688300
5	Asura	222811	1008000600684100
6	Babhangaon	222796	1008000600682600
7	Bagalbari	222792	1008000600682200
8	Bahkol	222844	1008000600687400
9	Baichakutti	222774	1008000600680400
10	Balia	222832	1008000600686200
11	Balubari	222802	1008000600683200
12	Barahmasia	222803	1008000600683300
13	Barbata	222847	1008000600687700
14	Barijan Durgapur	222863	1008000600689300
15	Barijan Pothimari Jagir	222866	1008000600689600
16	Bastakolaha	222801	1008000600683100
17	Bastakolha	222793	1008000600682300
18	Bhag Baisa	222813	1008000600684300
19	Bhagal	222896	1008000600692600
20	Bhagpunash	222858	1008000600688800
21	Bhaunra	222855	1008000600688500
22	Bhawaniganj	222906	1008000600693600
23	Bhebhal	222851	1008000600688100
24	Bhebhra	222888	1008000600691800
25	Birwachurakutti	222772	1008000600680200
26	Birwakalkali	222784	1008000600681400
27	Bishunpur	222814	1008000600684400
28	Bishunpur	222828	1008000600685800
29	Boaldah	222874	1008000600690400
30	Bohita	222857	1008000600688700
31	Burhimari	222791	1008000600682100
32	Chapra Bakhari	222816	1008000600684600
33	Charaia	222804	1008000600683400
34	Chunamari	222890	1008000600692000
35	Churakutti	222773	1008000600680300
36	Dahuabari	222815	1008000600684500



### Alphabetical list of Villages (C.D. block wise)

**Name of the District:Kishanganj**

Serial number	Name of village	2011 Census location code number	2001 Census location code number
1	2	3	4
37	Dalia	222899	1008000600692900
38	Danti	222856	1008000600688600
39	Daua	222798	1008000600682800
40	Deramari	222779	1008000600680900
41	Dhanpura	222777	1008000600680700
42	Dhanpurakhari	222776	1008000600680600
43	Dhanusna	222806	1008000600683600
44	Dhanusna	222905	1008000600693500
45	Dogharia	222837	1008000600686700
46	Dongidighi	222862	1008000600689200
47	Dopokharia	222805	1008000600683500
48	Doria	222809	1008000600683900
49	Dubra	222907	1008000600693700
50	Durgapur	222864	1008000600689400
51	Gangikhurd	222763	1008000600679300
52	Gauramani	222765	1008000600679500
53	Ghurna	222771	1008000600680100
54	Gurgaon	222881	1008000600691100
55	Haldikhora	222821	1008000600685100
56	Haribhasa	222883	1008000600691300
57	Harkhuguria	222889	1008000600691900
58	Harwadanga	222764	1008000600679400
59	Hasan Dumaria	222892	1008000600692200
60	Hatgachhi	222766	1008000600679600
61	Hatgachhi	222894	1008000600692400
62	Himatnagar	222901	1008000600693100
63	Jadhail	222835	1008000600686500
64	Jhantipari Anarkali	222880	1008000600691000
65	Jhura	222900	1008000600693000
66	Jiwanpur	222823	1008000600685300
67	Kabaia	222831	1008000600686100
68	Kairbirpur	222861	1008000600689100
69	Kajlamari	222876	1008000600690600
70	Kalanagin	222903	1008000600693300
71	Kalkali	222783	1008000600681300
72	Kamalpur	222797	1008000600682700
73	Kanhaibari	222870	1008000600690000
74	Karehbari	222780	1008000600681000
75	Kashibari	222788	1008000600681800
76	Katamata	222850	1008000600688000
77	Kathalbari	222812	1008000600684200
78	Kochadhamin	222882	1008000600691200

### Alphabetical list of Villages (C.D. block wise)

**Name of the District:Kishanganj**

Serial number	Name of village	2011 Census location code number	2001 Census location code number
1	2	3	4
79	Koitor	222884	1008000600691400
80	Kolaha	222819	1008000600684900
81	Konhaiabari	222808	1008000600683800
82	Kuari	222807	1008000600683700
83	Kushpara	222826	1008000600685600
84	Kutti	222911	1008000600694100
85	Lator	222810	1008000600684000
86	Lodhna	222781	1008000600681100
87	Lodhnakhargi	222782	1008000600681200
88	Mahadha	222885	1008000600691500
89	Mahiarpur	222868	1008000600689800
90	Mahua	222893	1008000600692300
91	Majgaon	222872	1008000600690200
92	Majkuri	222825	1008000600685500
93	Makraha	222842	1008000600687200
94	Makraha	222843	1008000600687300
95	Masidgarh Dargah	222786	1008000600681600
96	Masidgarh Milik	222787	1008000600681700
97	Masidgarh Mohiuddinpur	222790	1008000600682000
98	Masidgarh Pokharkona	222789	1008000600681900
99	Mastalia	222909	1008000600693900
100	Mehadipur	222827	1008000600685700
101	Moharmari	222794	1008000600682400
102	Moharmari Khurd	222778	1008000600680800
103	Molingaon	222840	1008000600687000
104	Mosangaon	222852	1008000600688200
105	Mujabari	222795	1008000600682500
106	Nagri	222846	1008000600687600
107	Najarpur	222879	1008000600690900
108	Naranga	222908	1008000600693800
109	Natuapara	222849	1008000600687900
110	Nihalbhag	222860	1008000600689000
111	Pachahara	222836	1008000600686600
112	Parhalpur	222775	1008000600680500
113	Parhalpur Milik	222785	1008000600681500
114	Parwa	222845	1008000600687500
115	Patkoi khurd	222768	1008000600679800
116	Patkoikalan	222767	1008000600679700
117	Phulbari	222904	1008000600693400
118	Pipla	222902	1008000600693200
119	Pipra	222878	1008000600690800
120	Pokharia	222824	1008000600685400

### Alphabetical list of Villages (C.D. block wise)

**Name of the District:Kishanganj**

Serial number	Name of village	2011 Census location code number	2001 Census location code number
1	2	3	4
121	Potkoi Milik	222769	1008000600679900
122	Purandaha	222839	1008000600686900
123	Rangamani	222869	1008000600689900
124	Rani	222854	1008000600688400
125	Rasulganj	222887	1008000600691700
126	Rohania	222848	1008000600687800
127	Rohia	222873	1008000600690300
128	Rohonia Milik	222841	1008000600687100
129	Santha	222859	1008000600688900
130	Saptia	222830	1008000600686000
131	Sarai	222865	1008000600689500
132	Satbhitha	222871	1008000600690100
133	Sehangaon	222829	1008000600685900
134	Shahnagar	222895	1008000600692500
135	Shahpur	222897	1008000600692700
136	Shahpur Istamrar	222898	1008000600692800
137	Singhari	222822	1008000600685200
138	Singhia Chakandara	222800	1008000600683000
139	Singhiakhari	222799	1008000600682900
140	Sirar	222838	1008000600686800
141	Sukalrani	222891	1008000600692100
142	Sundarbari	222817	1008000600684700
143	Sundarpuchhi	222910	1008000600694000
144	Surang	222833	1008000600686300
145	Tegharia	222867	1008000600689700
146	Thutipakar	222770	1008000600680000

### Alphabetical list of Villages (C.D. block wise)

#### Name of the District: Kishanganj

Serial number	Name of village	2011 Census location code number	2001 Census location code number
1	2	3	4
147	Titiha	222818	1008000600684800
148	Titlia	222886	1008000600691600
149	Topamari	222820	1008000600685000
150	Topamari	222875	1008000600690500

#### Name of CD Block: Kishanganj

#### Code of CD Block: 01127

1	Andhuakol	222935	1008000700696500
2	Andowakol	222914	1008000700694400
3	Babhantola	222977	1008000700700700
4	Bairgachhi	222948	1008000700697800
5	Balia	222972	1008000700700200
6	Bararo	222976	1008000700700600
7	Barchuna	222978	1008000700700800
8	Basantpur	222966	1008000700699600
9	Basatpur Marua Toli	222962	1008000700699200
10	Basatpur Milik	222961	1008000700699100
11	Basatpur Pharsadangi	222960	1008000700699000
12	Bastadangi	222983	1008000700701300
13	Belwa	222956	1008000700698600
14	Belwa Kasipur	222915	1008000700694500
15	Belwa Milik	222955	1008000700698500
16	Bheriadangi	222937	1008000700696700
17	Chakla	222939	1008000700696900
18	Chaundi	222931	1008000700696100
19	Chhagalia	222920	1008000700695000
20	Chhagalia	222923	1008000700695300
21	Chhota Salki	222916	1008000700694600
22	Chormara	222952	1008000700698200
23	Daula	222971	1008000700700100
24	Dheksara	222951	1008000700698100
25	Gachhpara	222932	1008000700696200
26	Gachhpara	222933	1008000700696300
27	Goaltoli	222927	1008000700695700
28	Gobindpur	222957	1008000700698700
29	Halamala	222912	1008000700694200
30	Janamjai	222975	1008000700700500
31	Jharbari	222947	1008000700697700
32	Jia Gachhi	222982	1008000700701200
33	Kaparporbandha	222980	1008000700701000
34	Kasipur	222919	1008000700694900
35	Katahalia	222969	1008000700699900
36	Katahalia Bhag	222968	1008000700699800

### Alphabetical list of Villages (C.D. block wise)

**Name of the District:Kishanganj**

Serial number	Name of village	2011 Census location code number	2001 Census location code number
1	2	3	4
37	Katmohan	222921	1008000700695100
38	Kirdah Samda	222963	1008000700699300
39	Kolaha	222945	1008000700697500
40	Lakhimara	222958	1008000700698800
41	Lalbari	222974	1008000700700400
42	Mahammadpur Bhagal	222979	1008000700700900
43	Mahesh Bathna	222934	1008000700696400
44	Mahesh Bathna Khas	222944	1008000700697400
45	Mahesh Bathnakhas Milik	222943	1008000700697300
46	Majhok	222973	1008000700700300
47	Meda	222924	1008000700695400
48	Mehangaon	222965	1008000700699500
49	Mehengaon Milik	222964	1008000700699400
50	Motihara	222913	1008000700694300
51	Motihara Taluka	222922	1008000700695200
52	Nonia	222959	1008000700698900
53	Panisal	222925	1008000700695500
54	Phulwari	222941	1008000700697100
55	Phulwari	222942	1008000700697200
56	Phulwari	222967	1008000700699700
57	Piakunri	222929	1008000700695900
58	Pichhla	222981	1008000700701100
59	Pirani	222953	1008000700698300
60	Purla bari	222970	1008000700700000
61	Satkhamhar	222930	1008000700696000
62	Simalbari	222936	1008000700696600
63	Singhia	222926	1008000700695600
64	Singhia	222954	1008000700698400
65	Solki	222917	1008000700694700
66	Sultanpur	222940	1008000700697000
67	Taisa	222950	1008000700698000
68	Telia Pokhar	222928	1008000700695800
69	Tengramari	222918	1008000700694800
70	Thauapara	222946	1008000700697600
71	Thaunapara	222949	1008000700697900
72	Topamari	222938	1008000700696800



---

# **CD Block wise Village Directory**

---

**DISTRICT CENSUS HANDBOOK : KISHANGANJ**

Census of India 2011-

Amenities and Land use

Serial Number	Name village	Location code no.	Total area of the village ( in hectares rounded up to one decimal place)	Total population ( 2011 census )	Number of households (2011 census)	Number of educational amenities available. (If not available within the village , the distance range code viz; a for < 5 Kms, b for 5-10 Kms and c for 10+ kms of nearest place where facility is available is given).														
						Pre-Primary school (PP)	Primary school (P)	Middle school (M)	Secondary School (S)	Senior Secondary school (SS)	Degree college of arts ' science & commerce (ASC)	Engineering college(EC)	Medical college (MC)	Management institute (MI)	Polytechnic (Pt)	Vocational training school/ITI	Non-formal training centre (NFTC)	Special school for disabled (SSD)	Others (specify)	
1																				

**Name of District:-Kishanganj**

**Location CodeNo:-210**

**Name of CD Block:-Terhagachh**

**Location CodeNo:-0109**

1	Bhorha	222213	651	4595	1007	1	1	1	c	b	c	c	c	c	c	c	c	c	c	c
2	Dhokarjhari	222214	218	713	148	a	a	a	c	a	c	c	c	c	c	c	c	c	c	c
3	Phulbari	222215	14	503	105	a	a	a	c	a	c	c	c	c	c	c	c	c	c	c
4	Sharma Toli	222216	18	249	42	a	a	a	c	l	c	c	c	c	c	c	c	c	c	c
5	Hatgaon	222217	168	1750	335	l	b	a	c	a	c	c	c	c	c	c	c	c	c	c
6	Phulbari	222218	269	3599	725	a	l	l	c	a	c	c	c	c	c	c	c	c	c	c
7	Pipra	222219	56	604	135	a	l	a	c	a	c	c	c	c	c	c	c	c	c	c
8	Dahibhat	222220	431	4594	944	l	l	l	l	a	c	c	c	c	c	c	c	c	c	c
9	Phulbari Nankar	222221	82	617	109	a	a	a	c	b	c	c	c	c	c	c	c	c	c	c
10	Kharij Khaniabad	222222	106	16	3	b	a	a	c	b	c	c	c	c	c	c	c	c	c	c
11	Phulbari	222223	142	462	114	a	l	a	c	a	c	c	c	c	c	c	c	c	c	c
12	Tokabhansa	222224	118	313	69	b	l	a	c	b	c	c	c	c	c	c	c	c	c	c
13	Khaniabad	222225	1053	5361	1131	b	3	l	c	b	c	c	c	c	c	c	c	c	c	c
14	Kamat Hatgaon	222226	134	0	0															
15	Hatgaon	222227	540	4983	980	b	l	l	l	b	c	c	c	c	c	c	c	c	c	c
16	Khunia Toli	222228	220	1790	374	l	l	l	c	b	c	c	c	c	c	c	c	c	c	c
17	Bairia	222229	251	2320	513	b	l	l	c	b	c	c	c	c	c	c	c	c	c	c
18	Chichora	222230	306	1198	235	b	l	a	c	b	c	c	c	c	c	c	c	c	c	c



## VILLAGE DIRECTORY

### Village Directory

( As in 2009 )

Number of Medical Amenities available. (If not available within the village , the distance range code viz; a for < 5 Kms, b for 5-10 Kms and c for 10+ kms of nearest place where facility is available is given).													Number of Non-Government Medical Amenities available.					Name village	Serial Number
21	22	23	24	25	26	27	28	29	30	31	32	33	34	35	36	37	38		
Community health centre (CHC)	Primary health centre (PHC)	Primary health sub centre (PHS)	Maternity and child welfare centre (MCW)	T.B. clinic (TBC)	Hospital-allopathic (HA)	Hospital-alternative medicine (HO)	Dispensary (D)	Veterinary hospital (VH)	Mobile health clinic (MHC)	Family welfare centre (FWC)	Charitable non Govt. hospital/Nursing home.	Medical practitioner with MBBS Degree	Medical practitioner with other degree	Medical practitioner with no degree	Traditional practitioner and faith healer .	Medicine Shop	Others		
c	c	a	a	c	c	c	a	a	c	a	0	0	0	0	0	0	0	Bhorha	1
c	c	a	c	c	c	c	c	c	c	c	0	0	0	0	0	0	0	Dhokarjhari	2
c	a	a	a	c	c	c	c	a	c	c	0	0	0	0	0	0	0	Phulbari	3
c	a	a	l	c	c	c	a	a	c	a	0	0	0	0	0	0	0	Sharma Toli	4
c	b	l	l	c	c	c	a	a	c	b	0	0	0	0	0	0	0	Hatgaon	5
c	a	a	a	c	c	c	a	a	c	a	0	0	0	0	0	0	0	Phulbari	6
c	a	a	a	c	c	c	a	a	c	a	0	0	0	0	0	0	0	Pipra	7
b	b	l	l	c	c	c	b	c	c	l	0	0	0	0	0	0	0	Dahibhat	8
b	a	a	a	c	c	c	a	a	c	b	0	0	0	0	0	0	0	Phulbari Nankar	9
c	b	b	b	c	c	c	c	c	c	c	0	0	0	0	0	0	0	Kharij Khaniabad	10
c	b	a	b	c	c	c	c	b	c	c	0	0	1	2	0	0	0	Phulbari	11
c	a	l	l	c	c	c	c	a	c	l	0	0	0	1	2	0	0	Tokabhansa	12
c	b	l	l	c	c	c	c	c	c	l	0	0	3	2	4	0	0	Khaniabad	13
																		Kamat Hatgaon	14
b	b	l	l	c	c	c	l	a	c	l	0	0	0	0	0	0	0	Hatgaon	15
c	l	l	l	l	c	c	b	b	c	l	0	0	1	0	2	3	0	Khunia Toli	16
c	b	l	l	c	c	c	c	b	c	l	0	0	0	0	1	0	0	Bairia	17
c	b	b	b	c	c	c	c	b	c	b	0	0	0	1	1	0	0	Chichora	18

**DISTRICT CENSUS HANDBOOK : KISHANGANJ**

Census of India 2011-  
Amenities and Land use

Serial Number	Name village	Availability of drinking water - Yes / No								Availability of toilet & others Yes / No			
		Tap water (Treated/Untreated)	Well water (Covered / Uncovered well)	Hand Pump	Tube wells / Bore well	Spring	River / Canal	Tank / Pond / Lake	Others	Community toilet including bath.	Community toilet excluding bath.	Rural sanitary mart or sanitary hardware outlet available near the village.	Community bio- gas or recycle of waste for productive use.
1	2	39	40	41	42	43	44	45	46	47	48	49	50

1	Bhorha	No	No	Yes	No	No	Yes	No	No	No	No	No	No
2	Dhokarjhari	No	Yes	Yes	No	No	No	No	No	No	No	No	No
3	Phulbari	No	No	Yes	No	No	No	No	No	No	No	No	No
4	Sharma Toli	No	No	Yes	No	No	Yes	No	No	No	No	No	No
5	Hatgaon	No	Yes	Yes	Yes	No	No	No	No	No	No	No	No
6	Phulbari	No	Yes	Yes	No	No	Yes	No	No	No	No	No	No
7	Pipra	No	No	Yes	No	No	Yes	No	No	No	No	No	No
8	Dahibhat	No	Yes	Yes	Yes	No	No	No	No	No	No	No	No
9	Phulbari Nankar	No	No	Yes	No	No	No	No	No	No	No	No	No
10	Kharij Khaniabad	No	No	Yes	No	No	No	No	No	No	No	No	No
11	Phulbari	No	Yes	Yes	No	No	Yes	No	No	No	No	No	No
12	Tokabhansa	No	Yes	Yes	No	No	No	No	No	No	No	No	No
13	Khaniabad	No	Yes	Yes	No	No	No	No	No	No	No	No	No
14	Kamat Hatgaon												
15	Hatgaon	No	No	Yes	No	No	No	No	No	No	No	No	No
16	Khunia Toli	No	Yes	Yes	Yes	No	Yes	No	No	No	No	No	No
17	Bairia	No	Yes	Yes	Yes	No	No	Yes	No	No	No	No	No
18	Chichora	No	Yes	Yes	Yes	No	Yes	No	No	No	No	No	No

## VILLAGE DIRECTORY

### Village Directory

( As in 2009 )

Communication and transport facilities (If amenities available code -Yes is given except for Village Pin Code ,If not available within the village , the distance range code viz; a for < 5 Kms, b for 5-10 Kms and c for 10+ kms of nearest place where facility is available is given).																		
51	52	53	54	55	56	57	58	59	60	61	62	63	64	65	66	67	Name village	Serial Number
Post office(PO)	Sub post office (SPO)	Post & Telegraph office (P&TO)	Village Pin Code	Telephones (Land lines)	Public call office (PCO)	Mobile phone coverage	Internet cafes/ Common service centre (CSC)	Private courier facility	Bus service (Public & Private)	Railway stations	Auto/Modified Autos	Taxis and Vans	Tractors	Cycle-pulled rickshaws(Manual & Machine driven)	Carts driven by animals	Sea /River ferry service		
a	b	c		a	a	a	c	c	a	c	Yes	a	Yes	Yes	Yes	c	Bhorha	1
a	a	c		a	a	Yes	c	c	b	c	a	a	a	Yes	Yes	c	Dhokarjhari	2
b	a	c		a	a	a	c	c	b	c	b	b	b	a	Yes	c	Phulbari	3
a	b	c		a	a	a	c	a	a	c	b	a	a	a	Yes	c	Sharma Toli	4
Yes	a	Yes		Yes	Yes	Yes	Yes	Yes	a	c	a	a	Yes	Yes	b	c	Hatgaon	5
b	b	c	855101	Yes	c	Yes	c	Yes	a	c	a	a	Yes	Yes	Yes	c	Phulbari	6
a	b	c		a	a	a	c	a	a	c	c	a	a	a	Yes	c	Pipra	7
a	b	c		a	a	a	c	c	a	c	Yes	Yes	Yes	Yes	Yes	c	Dahibhat	8
a	a	c		Yes	a	a	c	c	b	c	a	Yes	Yes	Yes	Yes	c	Phulbari Nankar	9
b	b	c		Yes	b	b	c	a	Yes	c	Yes	a	b	Yes	b	c	Kharij Khaniabad	10
a	a	c		b	b	b	c	c	b	c	b	b	Yes	Yes	Yes	b	Phulbari	11
b	a	c		a	a	a	c	c	b	c	b	b	Yes	b	Yes	b	Tokabhansa	12
Yes	a	c		b	b	b	c	c	b	c	Yes	Yes	Yes	Yes	Yes	b	Khaniabad	13
																	Kamat Hatgaon	14
a	b	c		Yes	b	a	c	c	a	c	Yes	a	Yes	Yes	Yes	c	Hatgaon	15
b	a	c		b	b	b	c	c	b	c	b	b	Yes	Yes	Yes	c	Khunia Toli	16
Yes	a	c		b	b	a	c	Yes	b	c	b	b	Yes	b	Yes	c	Bairia	17
a	b	c		b	b	Yes	c	Yes	a	c	a	b	Yes	a	Yes	b	Chichora	18

**DISTRICT CENSUS HANDBOOK : KISHANGANJ**

Census of India 2011-

Amenities and Land use

Serial Number	Name village	Village connected to highways,village roads, banks & credit societies (If amenities available code -Yes is given, If not available within the village , the distance range code viz; a for < 5 Kms, b for 5-10 Kms and c for 10+ kms of nearest place where facility is available is given).													Availability of miscellaneous facilities (If amenities available code -Yes is given, If not available within the village , the distance range code viz; a for < 5 Kms, b for 5-10 Kms and c for 10+ kms of nearest place where facility is available is given) <i>Contd....</i>				
		Connected to national highway(NH)	Connected to state highway(SH)	Connected to major district road (MDR)	Connected to others district road	Pucca roads	Kutchcha roads	Water bounded macadam(WBM) roads	Navigable waterway (river/canal)(NW)	Footpaths (FP)	Commercial & Co-operative Banks	ATM	Agricultural Credit Societies	Self-Help Group (SHG)	Public distribution system (PDS) shop	Mandis / Regular market	Weekly Haat	Agricultural marketing society	
1	2	68	69	70	71	72	73	74	75	76	77	78	79	80	81	82	83	84	

1	Bhorha	c	c	Yes	Yes	Yes	Yes	Yes	c	Yes	a	c	Yes	a	Yes	a	a	c
2	Dhokarjhari	c	c	c	a	a	Yes	a	c	Yes	b	c	b	a	a	a	a	c
3	Phulbari	c	c	b	c	b	Yes	a	c	Yes	a	c	b	b	b	b	b	c
4	Sharma Toli	c	c	Yes	Yes	Yes	Yes	Yes	c	Yes	Yes	c	Yes	a	Yes	Yes	a	c
5	Hatgaon	c	Yes	Yes	Yes	Yes	Yes	Yes	c	Yes	Yes	Yes	Yes	Yes	Yes	a	Yes	Yes
6	Phulbari	c	c	Yes	Yes	a	Yes	a	c	Yes	a	a	a	Yes	a	a	a	c
7	Pipra	c	c	Yes	Yes	Yes	Yes	Yes	c	Yes	a	c	Yes	a	a	a	a	c
8	Dahibhat	c	c	c	a	Yes	Yes	Yes	c	Yes	Yes	c	Yes	b	b	c	Yes	c
9	Phulbari Nankar	c	c	Yes	Yes	Yes	Yes	Yes	c	Yes	a	c	b	Yes	a	a	b	c
10	Kharij Khaniabad	c	c	Yes	Yes	Yes	Yes	a	c	Yes	b	c	b	c	b	a	b	Yes
11	Phulbari	c	c	b	Yes	a	Yes	a	b	Yes	c	c	b	Yes	a	c	b	c
12	Tokabhansa	b	c	b	Yes	a	Yes	a	b	Yes	c	c	a	a	a	c	b	c
13	Khaniabad	c	c	b	Yes	Yes	Yes	Yes	b	Yes	c	c	b	c	a	c	Yes	c
14	Kamat Hatgaon																	
15	Hatgaon	c	c	Yes	Yes	b	Yes	Yes	c	Yes	Yes	c	Yes	a	Yes	a	a	c
16	Khunia Toli	c	c	b	b	a	Yes	a	c	Yes	c	c	b	Yes	b	c	b	c
17	Bairia	c	b	b	Yes	b	Yes	a	c	Yes	b	c	b	b	a	c	Yes	c
18	Chichora	c	b	a	b	a	Yes	a	b	Yes	b	c	b	b	a	a	a	c

## VILLAGE DIRECTORY

### Village Directory

( As in 2009 )

Availability of miscellaneous facilities (If amenities available code - Yes is given, If not available within the village , the distance range code viz; a for < 5 Kms, b for 5-10 Kms and c for 10+ kms of nearest place where facility is available is given) <b>Concluded</b>													Availability of electricity (Yes/No)				Name village	Serial Number
Integrated Child Development Scheme (Nutritional Centres)	Anganwadi Centre (Nutritional Centres)	Others (Nutritional Centres)	ASHA (Accredited Social Health Activist)	Community centre with/without TV	Sports Field,	Sports Club / Recreation Centre	Cinema / Video Hall	Public Library	Public Reading Room	Newspaper Supply	Assembly Polling station	Birth & Death Registration Office	Power Supply for Domestic Use (ED)	Power Supply for Agricultural Use (EAG)	Power Supply for Commercial Use (EC)	Power Supply for All Uses (EA)		
85	86	87	88	89	90	91	92	93	94	95	96	97	98	99	100	101	2	1

a	Yes	Yes	Yes	c	a	a	a	a	a	Yes	Yes	Yes	No	No	No	No	Bhorha	1
b	a	a	Yes	c	a	c	a	c	c	a	a	Yes	No	No	No	No	Dhokarjhari	2
a	Yes	Yes	a	c	c	c	c	c	c	Yes	Yes	b	No	No	No	No	Phulbari	3
a	a	c	a	c	c	c	c	c	c	a	Yes	b	No	No	No	No	Sharma Toli	4
a	Yes	Yes	a	c	Yes	c	c	c	c	Yes	Yes	Yes	Yes	No	No	No	Hatgaon	5
a	Yes	Yes	Yes	c	a	a	c	c	c	a	Yes	Yes	No	No	No	No	Phulbari	6
a	Yes	Yes	Yes	c	a	a	a	a	a	Yes	a	a	No	No	No	No	Pipra	7
Yes	Yes	Yes	Yes	c	Yes	Yes	c	c	c	Yes	Yes	Yes	No	No	No	No	Dahibhat	8
a	Yes	Yes	Yes	c	a	a	a	c	c	Yes	Yes	Yes	No	No	No	No	Phulbari Nankar	9
b	a	Yes	Yes	c	b	c	c	c	c	Yes	Yes	b	No	No	No	No	Kharij Khaniabad	10
b	Yes	Yes	Yes	c	a	c	b	c	c	b	a	a	No	No	No	No	Phulbari	11
a	Yes	Yes	Yes	c	a	a	b	c	c	b	Yes	a	No	No	No	No	Tokabhansa	12
b	Yes	Yes	Yes	c	b	c	b	c	c	Yes	Yes	Yes	No	No	No	No	Khaniabad	13
																	Kamat Hatgaon	14
a	Yes	Yes	Yes	c	a	a	b	c	a	Yes	Yes	a	Yes	No	No	No	Hatgaon	15
b	Yes	Yes	Yes	c	b	b	b	c	c	b	Yes	b	No	No	No	No	Khunia Toli	16
b	Yes	Yes	Yes	c	b	b	b	c	c	b	Yes	b	No	No	No	No	Bairia	17
b	Yes	Yes	Yes	c	b	c	b	c	c	b	Yes	b	No	No	No	No	Chichora	18

**DISTRICT CENSUS HANDBOOK : KISHANGANJ**

Census of India 2011-  
Amenities and Land use

Serial Number	Name village	Nearest Town		Land Use							
				Area under different types of land use ( in hectares rounded up to one decimal place)							
		Name	Distance range code i.e. a for < 5 Kms, b for 5-10 Kms and c for 10+ kms .	Forests	Area under Non-agricultural Uses	Barren and Un-cultivable land	Permanent Pastures and Other Grazing Lands	Land Under Miscellaneous Tree Crops etc.	Culturable Waste Land	Fallow lands other than current fallows	Current Fallows
1	2	102	103	104	105	106	107	108	109	110	111

1	Bhorha	BAHADURGANJ	c	0	50	0	0	47	0	0	0
2	Dhokarjhari	BAHADURGANJ	c	9	50	0	4	22	3	0	8
3	Phulbari	BAHADURGANJ	c	0	4	0	0	0	0	0	0
4	Sharma Toli	BAHADURGANJ	c	2	1	1	1	5	2	1	1
5	Hatgaon	BAHADURGANJ	c	0	15	5	5	6	5	7	5
6	Phulbari	BAHADURGANJ	c	0	40	0	0	15	10	10	25
7	Pipra	BAHADURGANJ	c	0	7	0	1	4	0	0	0
8	Dahibhat	BAHADURGANJ	c	0	2	14	2	20	43	10	20
9	Phulbari Nankar	BAHADURGANJ	c	0	5	5	2	5	0	3	1
10	Kharij Khaniabad	BAHADURGANJ	c	0	5	2	0	2	0	0	0
11	Phulbari	BAHADURGANJ	c	0	15	0	0	5	2	10	0
12	Tokabhansa	BAHADURGANJ	c	0	10	5	0	2	6	5	0
13	Khaniabad	BAHADURGANJ	c	0	110	0	5.2	21	6.8	0	0
14	Kamat Hatgaon			0	5	2	2	5	5	0	5
15	Hatgaon	BAHADURGANJ	c	0	118	0	0	44	0	0	100
16	Khunia Toli	BAHADURGANJ	c	0	40	0	0	20	10	0	5
17	Bairia	BAHADURGANJ	c	0	25	0	0	10	21	0	10
18	Chichora	BAHADURGANJ	c	42	20	0	0	12	0	0	10

## VILLAGE DIRECTORY

### Village Directory

( As in 2009 )

Land Use								Name of three most important commodities manufactured			Name of Village	Serial Number
Area under different types of land use ( in hectares rounded up to one decimal place)			Area irrigated by source (in hectare).					First	Second	Third		
Net Area Sown	Total Irrigated Land Area	Total Un-irrigated Land Area	Canals ( C )	Wells/Tube-wells(W/TW)	Tanks/Lakes(T/L)	Water Falls(WF)	Others(O)					
112	113	114	115	116	117	118	119	120	121	122	2	1

554	261	293	0	175	24	0	62				Bhorha	1
122	22	100	0	6	11	0	5				Dhokarjhari	2
10	7	3	0	4	3	0	0				Phulbari	3
4	0	4	0	0	0	0	0				Sharma Toli	4
120	40	80	0	32	8	0	0				Hatgaon	5
169	69	100	0	55	14	0	0				Phulbari	6
44	16	28	0	12	4	0	0				Pipra	7
320	107	213	0	70	37	0	0				Dahibhat	8
61	40	21	0	22	18	0	0				Phulbari Nankar	9
97	42	55	0	20	22	0	0				Kharij Khaniabad	10
110	56	54	0	20	10	0	26				Phulbari	11
90	30	60	0	20	0	0	10				Tokabhansa	12
910	550	360	0	190	0	115	245				Khaniabad	13
110	44	66	0	24	20	0	0				Kamat Hatgaon	14
278	135	143	0	75	60	0	0				Hatgaon	15
145	60	85	0	40	20	0	0				Khunia Toli	16
185	99	86	0	70	29	0	0				Bairia	17
222	67	155	0	45	22	0	0				Chichora	18

**DISTRICT CENSUS HANDBOOK : KISHANGANJ**

Census of India 2011-

Amenities and Land use

Serial Number	Name village	Location code no.	Total area of the village ( in hectares rounded up to one decimal place)	Total population ( 2011 census )	Number of households (2011 census)	Number of educational amenities available. (If not available within the village , the distance range code viz; a for < 5 Kms, b for 5-10 Kms and c for 10+ kms of nearest place where facility is available is given).													
						Pre-Primary school (PP)	Primary school (P)	Middle school (M)	Secondary School (S)	Senior Secondary school (SS)	Degree college of arts ,science & commerce (ASC)	Engineering college(EC)	Medical college (MC)	Management institute (MI)	Polytechnic (Pt)	Vocational training school/ITI	Non-formal training centre (NFTC)	Special school for disabled (SSD)	Others (specify)
1	2	3	4	5	6	7	8	9	10	11	12	13	14	15	16	17	18	19	20
19	Kanchanbari Istamrar	222231	42	76	16	b	a	a	c	b	c	c	c	c	c	c	c	c	c
20	Sharma Toli	222232	133	227	46	b	1	a	c	b	c	c	c	c	c	c	c	c	c
21	Pharhabari Milik	222233	111	2283	416	b	1	1	c	b	c	c	c	c	c	c	c	c	c
22	Bhagihunki	222234	314	1399	277	b	2	a	c	c	c	c	c	c	c	c	c	c	c
23	Kanchanbari	222235	462	972	187	1	1	b	c	c	c	c	c	c	c	c	c	c	c
24	Bhelagurhi	222236	91	789	180	1	a	b	c	b	c	c	c	c	c	c	c	c	c
25	Kalpir	222237	405	5224	1079	b	1	1	1	1	c	c	c	c	c	c	c	c	c
26	Bhelagurhi	222238	331	1208	232	2	1	b	c	c	c	c	c	c	c	c	c	c	c
27	Pipra	222239	252	2470	490	b	2	2	c	c	c	c	c	c	c	c	c	c	c
28	Matiari	222240	1261	8947	1627	b	2	2	c	c	c	c	c	c	c	c	c	c	c
29	Sirmia	222241	80	626	149	b	1	a	c	c	c	c	c	c	c	c	c	c	c
30	Benugarh	222242	279	1007	220	b	2	1	c	c	c	c	c	c	c	c	c	c	c
31	Kharra Belbari	222243	649	3963	754	b	2	2	b	c	c	c	c	c	c	c	c	c	c
32	Kharra	222244	204	462	103	1	1	a	c	b	c	c	c	c	c	c	c	c	c
33	Panchgachhi	222245	171	679	128	b	1	a	c	b	c	c	c	c	c	c	c	c	c
34	Pharhabari	222246	117	2097	394	b	1	1	c	a	c	c	c	c	c	c	c	c	c
35	Jhunki Musahara	222247	443	4558	894	a	1	1	c	b	c	c	c	c	c	c	c	c	c
36	Pharhabari Nankar	222248	62	644	145	2	a	a	c	b	c	c	c	c	c	c	c	c	c
37	Kadleta	222249	229	1166	245	c	1	1	c	b	c	c	c	c	c	c	c	c	c
38	Bhag Kajleta	222250	65	418	91	b	1	a	c	b	c	c	c	c	c	c	c	c	c



## VILLAGE DIRECTORY

### Village Directory

( As in 2009 )

Number of Medical Amenities available. (If not available within the village , the distance range code viz; a for < 5 Kms, b for 5-10 Kms and c for 10+ kms of nearest place where facility is available is given).													Number of Non-Government Medical Amenities available.					Name village	Serial Number
Community health centre (CHC)	Primary health centre (PHC)	Primary health sub centre (PHS)	Maternity and child welfare centre (MCW)	T.B. clinic (TBC)	Hospital-allopathic (HA)	Hospital-alternative medicine (HO)	Dispensary (D)	Veterinary hospital (VH)	Mobile health clinic (MHC)	Family welfare centre (FWC)	Charitable non Govt. hospital/Nursing home.	Medical practitioner with MBBS Degree	Medical practitioner with other degree	Medical practitioner with no degree	Traditional practitioner and faith healer .	Medicine Shop	Others		
21	22	23	24	25	26	27	28	29	30	31	32	33	34	35	36	37	38	2	1
c	b	b	b	c	c	c	c	b	c	c	0	0	1	0	2	0	0	Kanchanbari Istamrar	19
c	b	b	b	c	c	c	c	b	c	b	0	0	0	1	1	0	0	Sharma Toli	20
c	b	a	b	c	c	c	c	c	c	c	0	0	0	1	0	0	0	Pharhabari Milik	21
c	b	a	b	c	c	c	b	b	c	c	0	0	0	1	0	0	0	Bhaghunki	22
c	c	b	c	c	c	c	c	c	c	c	0	0	0	0	0	0	0	Kanchanbari	23
c	c	b	c	c	c	c	c	c	c	c	0	0	0	0	0	0	0	Bhelagurhi	24
c	b	c	c	c	c	c	c	c	c	c	0	0	0	0	0	1	0	Kalpir	25
c	c	b	c	c	c	c	c	c	c	c	0	0	0	0	0	0	0	Bhelagurhi	26
c	c	b	c	c	c	c	c	c	c	c	0	0	0	0	0	0	0	Pipra	27
b	c	a	c	c	c	c	c	c	c	c	0	0	0	0	0	0	0	Matiari	28
c	a	a	a	c	c	c	c	c	c	c	0	0	0	1	0	0	0	Sirnia	29
c	a	b	c	c	c	c	c	c	c	c	0	0	0	0	0	0	0	Benugarh	30
c	c	a	c	c	c	c	c	c	c	c	0	0	0	0	0	0	0	Kharra Belbari	31
c	a	a	c	c	c	c	c	c	c	c	0	0	0	0	0	0	0	Kharra	32
c	b	a	a	c	c	c	c	c	c	c	0	0	0	1	0	0	0	Panchgachhi	33
c	b	a	a	c	c	c	c	c	c	c	0	0	0	1	0	0	0	Pharhabari	34
c	a	l	l	b	c	c	b	b	c	l	0	0	0	1	0	0	0	Jhunki Musahara	35
c	b	a	b	c	c	c	c	c	c	c	0	0	0	1	0	0	0	Pharhabari Nankar	36
c	c	b	a	c	c	c	c	c	c	c	0	0	0	1	0	0	0	Kadleta	37
c	b	b	a	c	c	c	c	c	c	c	0	0	0	1	0	0	0	Bhag Kajleta	38

**DISTRICT CENSUS HANDBOOK : KISHANGANJ**

Census of India 2011-  
Amenities and Land use

Serial Number	Name village	Availability of drinking water - Yes / No								Availability of toilet & others Yes / No			
		Tap water (Treated/Untreated)	Well water (Covered / Uncovered well)	Hand Pump	Tube wells / Bore well	Spring	River / Canal	Tank / Pond / Lake	Others	Community toilet including bath.	Community toilet excluding bath.	Rural sanitary mart or sanitary hardware outlet available near the village.	Community bio- gas or recycle of waste for productive use.
1	2	39	40	41	42	43	44	45	46	47	48	49	50

19	Kanchanbari Istamrar	No	Yes	Yes	Yes	No	No	No	No	No	No	No	No
20	Sharma Toli	No	Yes	Yes	Yes	No	Yes	No	No	No	No	No	No
21	Pharhabari Milik	No	Yes	Yes	No	No	No	No	No	No	No	No	No
22	Bhagjhunki	No	Yes	Yes	No	No	Yes	No	No	No	No	No	No
23	Kanchanbari	No	No	Yes	Yes	No	Yes	No	No	No	No	No	No
24	Bhelagurhi	No	No	Yes	No	No	Yes	No	No	No	No	No	No
25	Kalpir	No	No	Yes	No	No	Yes	No	No	No	No	No	No
26	Bhelagurhi	No	No	Yes	No	No	Yes	No	No	No	No	No	No
27	Pipra	No	No	Yes	No	No	Yes	No	No	No	No	No	No
28	Matuari	No	No	Yes	Yes	No	No	No	No	No	No	No	No
29	Sirmia	No	No	Yes	Yes	No	Yes	No	No	No	No	No	No
30	Benugarh	No	Yes	Yes	No	No	No	No	No	No	No	No	No
31	Kharra Belbari	No	No	Yes	Yes	No	No	No	No	No	No	No	No
32	Kharra	No	Yes	Yes	Yes	No	No	No	No	No	No	No	No
33	Panchgachhi	No	Yes	Yes	Yes	No	Yes	No	No	No	No	No	No
34	Pharhabari	No	Yes	Yes	Yes	No	No	No	No	No	No	No	No
35	Jhunki Musahara	No	Yes	Yes	Yes	No	No	No	No	No	No	No	No
36	Pharhabari Nankar	No	Yes	Yes	Yes	No	No	No	No	No	No	No	No
37	Kadleta	No	Yes	Yes	Yes	No	Yes	No	No	No	No	No	No
38	Bhag Kajleta	No	Yes	Yes	Yes	No	Yes	No	No	No	No	No	No

## VILLAGE DIRECTORY

### Village Directory

( As in 2009 )

Communication and transport facilities (If amenities available code -Yes is given except for Village Pin Code ,If not available within the village , the distance range code viz; a for < 5 Kms, b for 5-10 Kms and c for 10+ kms of nearest place where facility is available is given).																		
Post office(PO)	Sub post office (SPO)	Post & Telegraph office (P&TO)	Village Pin Code	Telephones (Land lines)	Public call office (PCO)	Mobile phone coverage	Internet cafes/ Common service centre (CSC)	Private courier facility	Bus service (Public & Private)	Railway stations	Auto/Modified Autos	Taxis and Vans	Tractors	Cycle-pulled rickshaws(Manual & Machine driven)	Carts driven by animals	Sea /River ferry service	Name village	Serial Number
51																		
	a	a	c	b	b	b	c	c	b	c	b	b	Yes	Yes	Yes	b	Kanchanbari Istamrar	19
	a	a	c	b	b	Yes	c	Yes	b	c	b	b	Yes	b	Yes	b	Sharma Toli	20
	a	b	c	b	c	a	c	c	c	c	c	c	Yes	Yes	Yes	c	Pharhabari Milik	21
	a	a	c	b	c	a	c	c	c	c	b	c	Yes	Yes	Yes	b	Bhagjhunki	22
	a	a	c	b	a	a	c	c	a	c	a	a	Yes	a	Yes	c	Kanchanbari	23
	a	b	c	b	b	b	c	c	b	c	b	b	Yes	Yes	Yes	b	Bhelagurhi	24
Yes	b	c		Yes	Yes	c	c	c	Yes	c	Yes	Yes	Yes	Yes	Yes	b	Kalpир	25
	a	b	c	b	b	b	c	c	b	c	b	b	Yes	Yes	Yes	b	Bhelagurhi	26
	a	b	c	b	b	b	c	c	b	c	b	b	Yes	b	Yes	c	Pipra	27
Yes	a	Yes		Yes	Yes	Yes	c	c	b	c	Yes	Yes	Yes	Yes	Yes	c	Matiari	28
	a	b	c	b	b	a	c	a	c	c	b	b	Yes	b	Yes	c	Sirnia	29
	a	b	c	c	c	a	c	a	c	c	b	b	Yes	b	Yes	b	Benugarh	30
	a	a	c	a	a	c	c	c	c	c	c	c	Yes	Yes	Yes	c	Kharra Belbari	31
	b	b	c	c	a	Yes	b	b	c	c	b	b	Yes	Yes	Yes	b	Kharra	32
	a	b	c	b	c	a	c	c	c	c	Yes	Yes	Yes	Yes	Yes	c	Panchgachhi	33
	a	b	c	b	c	a	c	c	c	c	c	c	Yes	Yes	Yes	c	Pharhabari	34
	a	b	c	a	c	a	c	c	c	c	Yes	b	Yes	Yes	Yes	b	Jhunki Musahara	35
	b	a	c	b	b	Yes	c	c	b	c	c	c	Yes	b	Yes	c	Pharhabari Nankar	36
	c	c	c	c	c	a	c	c	c	c	c	c	Yes	Yes	Yes	c	Kadleta	37
	b	b	c	b	c	b	c	c	c	c	c	c	Yes	Yes	Yes	c	Bhag Kajleta	38

**DISTRICT CENSUS HANDBOOK : KISHANGANJ**

Census of India 2011-

Amenities and Land use

Serial Number	Name village	Village connected to highways,village roads, banks & credit societies (If amenities available code -Yes is given, If not available within the village , the distance range code viz; a for < 5 Kms, b for 5-10 Kms and c for 10+ kms of nearest place where facility is available is given).												Availability of miscellaneous facilities (If amenities available code -Yes is given, If not available within the village , the distance range code viz; a for < 5 Kms, b for 5-10 Kms and c for 10+ kms of nearest place where facility is available is given) <i>Contd....</i>				
		Connected to national highway(NH)	Connected to state highway(SH)	Connected to major district road (MDR)	Connected to others district road	Pucca roads	Kutchcha roads	Water bounded macadam(WBM) roads	Navigable waterway (river/canal)(NW)	Footpaths (FP)	Commercial & Co-operative Banks	ATM	Agricultural Credit Societies	Self-Help Group (SHG)	Public distribution system (PDS) shop	Mandis / Regular market	Weekly Haat	Agricultural marketing society
1	2	68	69	70	71	72	73	74	75	76	77	78	79	80	81	82	83	84

19	Kanchanbari Istamarar	c	c	b	a	a	Yes	a	b	Yes	c	c	b	a	a	c	b	c
20	Sharma Toli	b	b	b	b	Yes	Yes	Yes	b	Yes	b	c	b	b	a	b	a	c
21	Pharhabari Milik	c	c	a	Yes	a	Yes	a	c	Yes	b	c	c	a	Yes	b	b	c
22	Bhagjhunki	c	c	Yes	Yes	Yes	Yes	b	b	Yes	b	c	c	a	a	b	b	c
23	Kanchanbari	c	c	Yes	Yes	Yes	Yes	Yes	c	Yes	c	c	c	c	a	c	a	c
24	Bhelagurhi	c	c	Yes	Yes	Yes	Yes	Yes	b	Yes	a	c	Yes	a	b	a	b	c
25	Kalpir	c	c	Yes	Yes	Yes	Yes	Yes	b	Yes	c	c	Yes	c	Yes	Yes	Yes	c
26	Bhelagurhi	c	c	Yes	Yes	Yes	Yes	Yes	b	Yes	c	c	Yes	b	b	c	b	c
27	Pipra	c	c	Yes	Yes	Yes	Yes	Yes	c	Yes	c	c	c	c	a	b	b	c
28	Matiari	c	c	c	a	a	Yes	c	c	Yes	c	c	Yes	a	Yes	c	Yes	c
29	Sirnia	c	c	c	b	a	Yes	c	c	Yes	c	c	c	c	a	c	a	c
30	Benugarh	c	c	c	b	Yes	Yes	c	b	Yes	c	c	c	c	Yes	b	c	c
31	Kharra Belbari	c	c	c	a	Yes	Yes	c	c	Yes	c	c	a	a	a	c	a	c
32	Kharra	c	c	Yes	Yes	Yes	Yes	Yes	b	Yes	c	c	c	Yes	Yes	c	a	c
33	Panchgachhi	c	c	a	Yes	a	Yes	b	c	Yes	b	c	c	Yes	a	b	b	c
34	Pharhabari	c	c	a	Yes	a	Yes	a	c	Yes	b	c	Yes	Yes	Yes	b	b	c
35	Jhunki Musahara	c	c	Yes	Yes	Yes	Yes	b	b	Yes	a	c	c	Yes	b	b	b	c
36	Pharhabari Nankar	c	c	a	Yes	a	Yes	a	c	Yes	b	c	Yes	c	a	b	b	c
37	Kadleta	c	c	Yes	Yes	Yes	Yes	a	c	Yes	c	c	c	Yes	a	c	c	c
38	Bhag Kajleta	c	c	Yes	Yes	Yes	Yes	c	c	Yes	b	c	c	Yes	a	b	b	c

## VILLAGE DIRECTORY

### Village Directory

( As in 2009 )

Availability of miscellaneous facilities (If amenities available code - Yes is given, If not available within the village , the distance range code viz; a for < 5 Kms, b for 5-10 Kms and c for 10+ kms of nearest place where facility is available is given) <b>Concluded</b>													Availability of electricity (Yes/No)				Name village	Serial Number
Integrated Child Development Scheme (Nutritional Centres)	Anganwadi Centre (Nutritional Centres)	Others (Nutritional Centres)	ASHA (Accredited Social Health Activist)	Community centre with/without TV	Sports Field,	Sports Club / Recreation Centre	Cinema / Video Hall	Public Library	Public Reading Room	Newspaper Supply	Assembly Polling station	Birth & Death Registration Office	Power Supply for Domestic Use (ED)	Power Supply for Agricultural Use (EAG)	Power Supply for Commercial Use (EC)	Power Supply for All Uses (EA)		
85	86	87	88	89	90	91	92	93	94	95	96	97	98	99	100	101	2	1
b	Yes	Yes	a	c	b	b	b	c	c	b	a	b	No	No	No	No	Kanchanbari Istamrar	19
b	Yes	Yes	a	c	b	c	b	c	c	b	a	b	No	No	No	No	Sharma Toli	20
b	Yes	Yes	Yes	c	b	c	b	c	c	Yes	Yes	a	No	No	No	No	Pharhabari Milik	21
b	Yes	Yes	Yes	c	b	c	b	c	c	b	a	a	No	No	No	No	Bhagjhunki	22
c	Yes	Yes	Yes	c	b	c	a	c	c	Yes	Yes	a	No	No	No	No	Kanchanbari	23
c	Yes	Yes	Yes	c	b	b	b	a	a	Yes	Yes	b	No	No	No	No	Bhelagurhi	24
b	Yes	Yes	Yes	c	c	c	c	c	c	Yes	Yes	Yes	No	No	No	No	Kalpir	25
c	Yes	Yes	Yes	c	b	c	b	c	c	Yes	Yes	b	No	No	No	No	Bhelagurhi	26
c	Yes	Yes	Yes	c	b	b	b	c	c	b	Yes	b	Yes	No	No	No	Pipra	27
c	Yes	Yes	Yes	c	c	c	Yes	c	c	Yes	Yes	Yes	No	No	No	No	Matiari	28
c	Yes	Yes	a	c	c	c	c	c	c	a	Yes	a	No	No	No	No	Sirmia	29
c	Yes	Yes	Yes	c	c	c	c	c	c	Yes	Yes	a	No	No	No	No	Benugarh	30
c	Yes	Yes	Yes	c	c	c	a	c	c	b	Yes	a	No	No	No	No	Kharra Belbari	31
c	Yes	Yes	Yes	c	a	c	c	c	c	Yes	Yes	Yes	No	No	No	No	Kharra	32
b	Yes	Yes	Yes	c	b	c	b	c	c	a	a	b	No	No	No	No	Panchgachhi	33
b	Yes	Yes	Yes	c	b	c	b	c	c	Yes	Yes	a	No	No	No	No	Pharhabari	34
a	Yes	Yes	Yes	c	a	c	b	c	c	Yes	Yes	Yes	No	No	No	No	Jhunki Musahara	35
b	Yes	Yes	Yes	c	b	b	c	c	c	b	a	a	No	No	No	No	Pharhabari Nankar	36
b	Yes	Yes	Yes	c	c	c	c	c	c	Yes	Yes	b	No	No	No	No	Kadleta	37
b	Yes	Yes	a	c	b	c	c	c	c	b	a	b	No	No	No	No	Bhag Kajleta	38

**DISTRICT CENSUS HANDBOOK : KISHANGANJ**

Census of India 2011-  
Amenities and Land use

Serial Number	Name village	Nearest Town		Land Use							
		Name	Distance range code i.e. a for < 5 Kms, b for 5-10 Kms and c for 10+ kms .	Area under different types of land use ( in hectares rounded up to one decimal place)							
				Forests	Area under Non-agricultural Uses	Barren and Un-cultivable land	Permanent Pastures and Other Grazing Lands	Land Under Miscellaneous Tree Crops etc.	Culturable Waste Land	Fallow lands other than current fallows	Current Fallows
1	2	102	103	104	105	106	107	108	109	110	111
19	Kanchanbari Istamarar	BAHADURGANJ	c	0	5	0	0	1	0	0	0
20	Sharma Toli	BAHADURGANJ	c	0	30	4	0	5	7	2	5
21	Pharhabari Milik	BAHADURGANJ	c	0	26	0	2	15	1	0	4
22	Bhagjhunki	BAHADURGANJ	c	0	84	0	7	41	4	2	8
23	Kanchanbari	BAHADURGANJ	c	45	90	0	15	40	10	0	20
24	Bhelagurhi	BAHADURGANJ	c	8	11	0	5	5	4	0	0
25	Kalpir	BAHADURGANJ	c	0	34	0	0	8	0	0	10
26	Bhelagurhi	BAHADURGANJ	c	31	70	0	15	25	5	0	15
27	Pipra	BAHADURGANJ	c	15	55	0	6	25	5	0	10
28	Matari	BAHADURGANJ	c	12	24	23	41	25	450	10	15
29	Sirnia	BAHADURGANJ	c	6	5	2	5	7	4	2	3
30	Benugarh	BAHADURGANJ	c	20	15	13	10	10	9	10	5
31	Kharra Belbari	BAHADURGANJ	c	0	81	45	52	75	0	0	0
32	Kharra	BAHADURGANJ	c	0	23	12	27	11	17	26	21
33	Panchgachhi	BAHADURGANJ	c	0	38	2	3	25	1.5	0	5.5
34	Pharhabari	BAHADURGANJ	c	0	13	0	2	6	1	0	5
35	Jhunki Musahara	BAHADURGANJ	c	0	38	0	7	59	5	0	16
36	Pharhabari Nankar	BAHADURGANJ	c	0	12	0	0	3	0	0	0
37	Kadleta	BAHADURGANJ	c	7.5	72	0	3.5	21	3	0	8
38	Bhag Kajleta	BAHADURGANJ	c	3	14	0	3	6	4	2	1

## VILLAGE DIRECTORY

### Village Directory

( As in 2009 )

Land Use								Name of three most important commodities manufactured			Name of Village	Serial Number
Area under different types of land use ( in hectares rounded up to one decimal place)			Area irrigated by source (in hectare).					First	Second	Third		
Net Area Sown	Total Irrigated Land Area	Total Un-irrigated Land Area	Canals ( C )	Wells/Tube-wells(W/TW)	Tanks/Lakes(T/L)	Water Falls(WF)	Others(O)					
112	113	114	115	116	117	118	119	120	121	122	2	1
36	26	10	0	22	4	0	0				Kanchanbari Istamrar	19
80	13	67	0	8	5	0	0				Sharma Toli	20
63	30	33	0	25	5	0	0				Pharhabari Milik	21
168	82	86	0	61	21	0	0				Bhagjhunki	22
242	40	202	0	30	10	0	0				Kanchanbari	23
58	28	30	0	21	7	0	0				Bhelagurhi	24
353	146	207	0	90	56	0	0				Kalpir	25
170	100	70	0	55	45	0	0				Bhelagurhi	26
136	50	86	0	30	20	0	0				Pipra	27
661	300	361	0	257	43	0	0				Matiari	28
46	19	27	0	19	0	0	0				Sirnia	29
187	92	95	0	58	34	0	0				Benugarh	30
396	161	235	0	129	32	0	0				Kharra Belbari	31
67	63	4	0	47	16	0	0				Kharra	32
96	30	66	0	24	6	0	0				Panchgachhi	33
90	29	61	0	24	5	0	0				Pharhabari	34
318	100	218	0	79	21	0	0				Jhunki Musahara	35
47	14	33	0	14	0	0	0				Pharhabari Nankar	36
114	39	75	0	22	17	0	0				Kadleta	37
32	8	24	0	6	2	0	0				Bhag Kajleta	38

**DISTRICT CENSUS HANDBOOK : KISHANGANJ**

Census of India 2011-

Amenities and Land use

Serial Number	Name village	Location code no.	Total area of the village ( in hectares rounded up to one decimal place)	Total population ( 2011 census )	Number of households (2011 census)	Number of educational amenities available. (If not available within the village , the distance range code viz; a for < 5 Kms, b for 5-10 Kms and c for 10+ kms of nearest place where facility is available is given).													
						Pre-Primary school (PP)	Primary school (P)	Middle school (M)	Secondary School (S)	Senior Secondary school (SS)	Degree college of arts ' science & commerce (ASC)	Engineering college(EC)	Medical college (MC)	Management institute (MI)	Polytechnic (Pt)	Vocational training school/ITI	Non-formal training centre (NFTC)	Special school for disabled (SSD)	Others (specify)
1	2	3	4	5	6	7	8	9	10	11	12	13	14	15	16	17	18	19	20
39	Hawakol	222251	502	3897	793	1	1	a	c	b	c	c	c	c	c	c	c	c	c
40	Serati Kamati	222252	95	390	82	2	1	a	c	b	c	c	c	c	c	c	c	c	c
41	Kamdti Nankar	222253	32	512	102	1	a	a	c	b	c	c	c	c	c	c	c	c	c
42	Lodhabari	222254	118	659	113	2	a	a	c	b	c	c	c	c	c	c	c	c	c
43	Doria	222255	129	1847	355	2	2	b	c	a	c	c	c	c	c	c	c	c	c
44	Pokharia	222256	205	717	139	a	a	a	c	a	c	c	c	c	c	c	c	c	c
45	Asha	222257	106	1019	197	a	2	a	c	a	c	c	c	c	c	c	c	c	c
46	Rampur	222258	86	1558	271	2	1	1	1	1	1	c	c	c	c	c	c	c	c
47	Pokharia	222259	68	703	134	a	1	a	c	b	c	c	c	c	c	c	c	c	c
48	Dhabaili	222260	638	6202	1165	a	4	3	c	b	c	c	c	c	c	c	c	c	c
49	Jhala	222261	266	3885	728	b	1	1	c	b	c	c	c	c	c	c	c	c	c
50	Chargharia	222262	221	3323	648	b	1	1	c	b	c	c	c	c	c	c	c	c	c
51	Balua Jagir	222263	531	3620	729	b	1	1	c	b	c	c	c	c	c	c	c	c	c
52	Gamharia	222264	453	3566	663	1	1	1	c	b	c	c	c	c	c	c	c	c	c
53	Hawakol Khurd	222265	130	1129	223	1	1	a	c	b	c	c	c	c	c	c	c	c	c
54	Khajuribari	222266	434	3465	748	1	2	b	c	b	c	c	c	c	c	c	c	c	c
55	Kuari	222267	225	1854	419	1	1	1	c	b	c	c	c	c	c	c	c	c	c
56	Babhangawan	222268	193	1491	356	1	1	1	c	b	c	c	c	c	c	c	c	c	c
57	Betbari	222269	36	363	81	a	a	a	c	c	c	c	c	c	c	c	c	c	c
58	Chilhania	222270	342	1990	454	1	1	1	c	b	c	c	c	c	c	c	c	c	c



## VILLAGE DIRECTORY

### Village Directory

( As in 2009 )

Number of Medical Amenities available. (If not available within the village , the distance range code viz; a for < 5 Kms, b for 5-10 Kms and c for 10+ kms of nearest place where facility is available is given).													Number of Non-Government Medical Amenities available.						Name village	Serial Number
Community health centre (CHC)	Primary health centre (PHC)	Primary health sub centre (PHS)	Maternity and child welfare centre (MCW)	T.B. clinic (TBC)	Hospital-allopathic (HA)	Hospital-alternative medicine (HO)	Dispensary (D)	Veterinary hospital (VH)	Mobile health clinic (MHC)	Family welfare centre (FWC)	Charitable non Govt. hospital/Nursing home.	Medical practitioner with MBBS Degree	Medical practitioner with other degree	Medical practitioner with no degree	Traditional practitioner and faith healer .	Medicine Shop	Others			
21	22	23	24	25	26	27	28	29	30	31	32	33	34	35	36	37	38	2	1	
c	b	b	b	c	c	c	c	b	c	b	0	0	1	0	0	0	0	Hawakol	39	
c	b	a	b	c	c	c	c	c	c	c	0	0	0	0	0	0	0	Serati Kamati	40	
c	b	a	b	c	c	c	c	c	c	c	0	0	0	0	0	0	0	Kamdti Nankar	41	
c	b	a	c	c	c	c	c	c	c	c	0	0	0	0	0	0	0	Lodhabari	42	
c	b	b	b	c	c	c	c	c	c	c	0	0	0	3	1	0	0	Doria	43	
c	b	a	b	c	c	c	c	c	c	c	0	0	0	2	0	0	0	Pokharia	44	
c	c	a	a	c	c	c	a	a	c	a	0	0	0	0	0	0	0	Asha	45	
c	a	a	a	c	c	c	a	a	c	a	0	0	0	0	0	0	0	Rampur	46	
c	c	a	a	c	c	c	c	c	c	c	0	0	0	0	0	0	0	Pokharia	47	
c	b	l	l	c	c	c	c	c	c	l	0	1	1	5	1	6	0	Dhabaili	48	
c	b	a	c	c	c	c	a	c	c	c	0	1	1	0	0	3	0	Jhala	49	
c	b	a	c	c	c	c	a	b	c	c	0	1	1	0	0	3	0	Chargharia	50	
c	b	a	c	c	c	c	a	b	c	a	0	1	1	0	0	3	0	Balua Jagir	51	
b	b	b	b	c	c	c	c	b	c	b	0	0	2	0	0	0	0	Gamharia	52	
b	b	b	b	c	c	c	c	b	c	b	0	0	1	0	0	0	0	Hawakol Khurd	53	
b	b	b	b	c	c	c	c	b	c	b	0	0	2	0	0	0	0	Khajuribari	54	
b	b	b	c	c	c	c	b	b	c	b	0	0	0	0	0	0	0	Kuari	55	
b	a	a	b	c	c	c	c	b	c	b	0	0	0	0	0	0	0	Babhangawan	56	
b	b	b	b	c	c	c	c	b	c	b	0	1	1	0	0	2	0	Betbari	57	
c	b	a	c	c	c	c	c	c	c	c	0	0	0	1	0	0	0	Chilhania	58	

**DISTRICT CENSUS HANDBOOK : KISHANGANJ**

Census of India 2011-  
Amenities and Land use

Serial Number	Name village	Availability of drinking water - Yes / No								Availability of toilet & others Yes / No			
		Tap water (Treated/Untreated)	Well water (Covered / Uncovered well)	Hand Pump	Tube wells / Bore well	Spring	River / Canal	Tank / Pond / Lake	Others	Community toilet including bath.	Community toilet excluding bath.	Rural sanitary mart or sanitary hardware outlet available near the village.	Community bio- gas or recycle of waste for productive use.
1	2	39	40	41	42	43	44	45	46	47	48	49	50
39	Hawakol	No	No	Yes	Yes	No	No	No	No	No	No	No	No
40	Serati Kamati	No	Yes	Yes	Yes	No	No	No	No	No	No	No	No
41	Kamdti Nankar	No	Yes	Yes	Yes	No	No	No	No	No	No	No	No
42	Lodhabari	No	No	Yes	Yes	No	No	No	No	No	No	No	No
43	Doria	No	Yes	Yes	Yes	No	No	No	No	No	No	No	No
44	Pokharia	No	No	Yes	Yes	No	No	No	No	No	No	No	No
45	Asha	No	No	Yes	No	No	Yes	No	No	No	No	No	No
46	Rampur	No	No	Yes	No	No	Yes	No	No	No	No	No	No
47	Pokharia	No	Yes	Yes	Yes	No	No	No	No	No	No	No	No
48	Dhabaili	No	Yes	Yes	Yes	No	No	No	No	No	No	No	No
49	Jhala	No	Yes	Yes	No	No	No	No	No	No	No	No	No
50	Chargharia	No	Yes	Yes	No	No	No	No	No	No	No	No	No
51	Balua Jagir	No	No	Yes	Yes	No	No	No	No	No	No	No	No
52	Gamharia	No	No	Yes	Yes	No	No	No	No	No	No	No	No
53	Hawakol Khurd	No	No	Yes	Yes	No	No	No	No	No	No	No	No
54	Khajuribari	No	No	Yes	No	No	No	No	No	No	No	No	No
55	Kuari	No	Yes	Yes	No	No	No	No	No	No	Yes	No	No
56	Babhangawan	No	Yes	Yes	No	No	No	No	No	No	Yes	No	No
57	Betbari	No	Yes	Yes	Yes	No	Yes	No	No	No	No	No	No
58	Chilhania	No	Yes	Yes	No	No	Yes	No	No	No	Yes	No	No

## VILLAGE DIRECTORY

### Village Directory

( As in 2009 )

Communication and transport facilities (If amenities available code -Yes is given except for Village Pin Code ,If not available within the village , the distance range code viz; a for < 5 Kms, b for 5-10 Kms and c for 10+ kms of nearest place where facility is available is given).																		
Post office(PO)	Sub post office (SPO)	Post & Telegraph office (P&TO)	Village Pin Code	Telephones (Land lines)	Public call office (PCO)	Mobile phone coverage	Internet cafes/ Common service centre (CSC)	Private courier facility	Bus service (Public & Private)	Railway stations	Auto/Modified Autos	Taxis and Vans	Tractors	Cycle-pulled rickshaws(Manual & Machine driven)	Carts driven by animals	Sea /River ferry service	Name village	Serial Number
51	52	53	54	55	56	57	58	59	60	61	62	63	64	65	66	67	2	1
a	b	c		Yes	Yes	Yes	b	c	a	c	a	a	Yes	Yes	Yes	c	Hawakol	39
a	b	c		b	a	Yes	a	c	a	c	c	c	Yes	c	Yes	c	Serati Kamati	40
a	b	c		b	a	Yes	a	c	c	c	c	b	Yes	b	Yes	c	Kamdti Nankar	41
b	a	c		b	b	Yes	b	c	c	c	c	c	Yes	b	Yes	b	Lodhabari	42
b	b	c		b	b	Yes	b	c	c	c	c	c	Yes	b	Yes	c	Doria	43
b	b	c		b	a	Yes	a	c	c	c	a	b	Yes	b	Yes	b	Pokharia	44
a	b	c	855101	a	c	Yes	b	a	a	c	c	a	Yes	Yes	Yes	c	Asha	45
a	a	c	855101	Yes	c	Yes	Yes	a	Yes	c	b	Yes	Yes	Yes	Yes	c	Rampur	46
b	b	c		a	a	Yes	a	c	b	c	c	a	Yes	a	Yes	b	Pokharia	47
a	a	c		Yes	Yes	Yes	Yes	c	Yes	c	Yes	Yes	Yes	Yes	Yes	c	Dhabaili	48
b	b	c		b	b	a	c	c	b	c	b	a	Yes	Yes	Yes	c	Jhala	49
a	b	c		b	b	a	c	c	b	c	b	a	Yes	Yes	Yes	c	Chargharia	50
b	a	c		b	b	a	c	c	b	c	b	a	Yes	Yes	Yes	c	Balua Jagir	51
Yes	Yes	c		Yes	Yes	Yes	b	c	a	c	a	a	Yes	Yes	Yes	c	Gamharia	52
a	b	c		Yes	Yes	Yes	b	c	a	c	a	a	Yes	Yes	Yes	c	Hawakol Khurd	53
Yes	c	c		Yes	Yes	Yes	b	c	b	c	b	b	Yes	Yes	Yes	c	Khajuribari	54
b	c	c		c	a	Yes	b	b	b	c	b	b	Yes	Yes	Yes	b	Kuari	55
b	c	c		c	a	Yes	b	b	c	c	c	c	Yes	Yes	Yes	c	Babhangawan	56
a	c	c		Yes	a	Yes	Yes	c	c	c	b	b	Yes	Yes	Yes	b	Betbari	57
b	c	c		c	a	Yes	c	c	c	c	b	b	Yes	Yes	Yes	b	Chilhania	58

**DISTRICT CENSUS HANDBOOK : KISHANGANJ**

Census of India 2011-

Amenities and Land use

Serial Number	Name village	Village connected to highways,village roads, banks & credit societies (If amenities available code -Yes is given, If not available within the village , the distance range code viz; a for < 5 Kms, b for 5-10 Kms and c for 10+ kms of nearest place where facility is available is given).												Availability of miscellaneous facilities (If amenities available code -Yes is given, If not available within the village , the distance range code viz; a for < 5 Kms, b for 5-10 Kms and c for 10+ kms of nearest place where facility is available is given) <i>Contd....</i>				
		Connected to national highway(NH)	Connected to state highway(SH)	Connected to major district road (MDR)	Connected to others district road	Pucca roads	Kutchcha roads	Water bounded macadam(WBM) roads	Navigable waterway (river/canal)(NW)	Footpaths (FP)	Commercial & Co-operative Banks	ATM	Agricultural Credit Societies	Self-Help Group (SHG)	Public distribution system (PDS) shop	Mandis / Regular market	Weekly Haat	Agricultural marketing society
1	2	68	69	70	71	72	73	74	75	76	77	78	79	80	81	82	83	84
39	Hawakol	c	c	a	Yes	a	Yes	a	c	Yes	b	c	b	b	a	a	a	c
40	Serati Kamati	c	c	a	Yes	a	Yes	a	c	Yes	b	c	b	c	b	b	b	c
41	Kamdti Nankar	c	c	b	b	a	Yes	a	c	Yes	b	c	b	c	a	b	b	c
42	Lodhabari	c	c	b	b	b	Yes	a	b	Yes	b	c	b	c	a	b	b	c
43	Doria	c	c	Yes	b	Yes	Yes	Yes	c	Yes	b	c	b	Yes	a	b	b	c
44	Pokharia	c	c	a	Yes	a	Yes	Yes	b	Yes	b	c	b	c	Yes	a	a	c
45	Asha	c	c	a	a	Yes	Yes	a	c	Yes	a	c	a	c	a	a	a	c
46	Rampur	c	c	Yes	Yes	Yes	Yes	Yes	c	Yes	a	c	a	a	Yes	a	a	c
47	Pokharia	c	c	a	Yes	a	Yes	Yes	b	Yes	a	c	b	c	Yes	a	a	c
48	Dhabaili	c	c	Yes	Yes	Yes	Yes	c	c	Yes	Yes	c	Yes	c	a	a	a	c
49	Jhala	c	c	a	b	Yes	Yes	Yes	c	Yes	c	c	b	c	Yes	a	b	c
50	Chargharia	c	c	a	Yes	Yes	Yes	Yes	c	Yes	c	c	b	c	Yes	a	b	c
51	Balua Jagir	c	c	a	Yes	Yes	Yes	Yes	c	Yes	c	c	b	c	Yes	a	b	c
52	Gamharia	c	c	b	Yes	b	Yes	b	c	Yes	b	c	b	b	Yes	a	a	b
53	Hawakol Khurd	c	c	a	Yes	a	Yes	a	c	Yes	b	c	b	b	a	a	a	b
54	Khajuribari	c	c	a	Yes	a	Yes	a	c	Yes	a	c	c	c	Yes	c	b	Yes
55	Kuari	c	c	Yes	Yes	Yes	Yes	Yes	b	Yes	c	c	b	Yes	Yes	b	Yes	b
56	Babhangawan	c	c	Yes	Yes	a	Yes	a	c	Yes	c	c	b	Yes	Yes	b	a	b
57	Betbari	c	c	a	Yes	a	Yes	b	b	Yes	b	c	b	Yes	Yes	a	a	b
58	Chilhania	c	c	a	a	a	Yes	a	b	Yes	c	c	c	Yes	Yes	c	a	c

## VILLAGE DIRECTORY

### Village Directory

( As in 2009 )

Availability of miscellaneous facilities (If amenities available code - Yes is given, If not available within the village , the distance range code viz; a for < 5 Kms, b for 5-10 Kms and c for 10+ kms of nearest place where facility is available is given) <b>Concluded</b>													Availability of electricity (Yes/No)				Name village	Serial Number
Integrated Child Development Scheme (Nutritional Centres)	Anganwadi Centre (Nutritional Centres)	Others (Nutritional Centres)	ASHA (Accredited Social Health Activist)	Community centre with/without TV	Sports Field,	Sports Club / Recreation Centre	Cinema / Video Hall	Public Library	Public Reading Room	Newspaper Supply	Assembly Polling station	Birth & Death Registration Office	Power Supply for Domestic Use (ED)	Power Supply for Agricultural Use (EAG)	Power Supply for Commercial Use (EC)	Power Supply for All Uses (EA)		
85	86	87	88	89	90	91	92	93	94	95	96	97	98	99	100	101	2	1
b	Yes	Yes	Yes	c	a	b	a	c	c	Yes	Yes	Yes	No	No	No	No	Hawakol	39
b	Yes	Yes	Yes	c	b	b	b	c	c	a	a	a	No	No	No	No	Serati Kamati	40
b	Yes	Yes	Yes	c	b	b	c	c	c	a	a	a	No	No	No	No	Kamdti Nankar	41
b	Yes	Yes	Yes	c	b	b	b	c	c	b	a	b	No	No	No	No	Lodhabari	42
b	Yes	Yes	Yes	c	b	b	c	c	c	b	Yes	b	No	No	No	No	Doria	43
a	Yes	Yes	a	c	b	a	a	c	c	a	a	a	No	No	No	No	Pokharia	44
a	Yes	Yes	Yes	c	a	a	a	c	c	a	a	a	No	No	No	No	Asha	45
a	Yes	Yes	Yes	c	a	a	a	c	c	Yes	Yes	a	No	No	No	No	Rampur	46
a	Yes	a	Yes	c	a	a	c	c	c	a	a	a	No	No	No	No	Pokharia	47
b	Yes	Yes	Yes	c	b	a	b	c	c	Yes	Yes	Yes	No	No	No	No	Dhabaili	48
b	Yes	Yes	Yes	c	a	c	a	c	c	Yes	Yes	a	No	No	No	No	Jhala	49
b	Yes	Yes	Yes	c	b	c	a	c	c	Yes	Yes	a	No	No	No	No	Chargharia	50
b	Yes	Yes	Yes	c	b	c	a	c	c	Yes	Yes	a	No	No	No	No	Balua Jagir	51
b	Yes	Yes	Yes	c	Yes	b	a	c	c	Yes	Yes	Yes	No	No	No	No	Gamharia	52
b	Yes	Yes	Yes	c	a	b	a	c	c	Yes	Yes	Yes	No	No	No	No	Hawakol Khurd	53
b	Yes	Yes	Yes	c	Yes	c	c	c	c	Yes	Yes	Yes	No	No	No	No	Khajuribari	54
b	Yes	Yes	Yes	c	Yes	c	c	c	c	Yes	Yes	Yes	No	No	No	No	Kuari	55
b	Yes	Yes	Yes	c	Yes	c	c	c	c	Yes	Yes	Yes	No	No	No	No	Babhangawan	56
b	Yes	Yes	a	c	a	c	c	c	c	b	Yes	Yes	No	No	No	No	Betbari	57
c	Yes	Yes	Yes	c	a	c	c	c	c	Yes	Yes	Yes	No	No	No	No	Chilhania	58

**DISTRICT CENSUS HANDBOOK : KISHANGANJ**

Census of India 2011-  
Amenities and Land use

Serial Number	Name village	Nearest Town		Land Use							
		Name	Distance range code i.e. a for < 5 Kms, b for 5-10 Kms and c for 10+ kms.	Area under different types of land use ( in hectares rounded up to one decimal place)							
				Forests	Area under Non-agricultural Uses	Barren and Un-cultivable land	Permanent Pastures and Other Grazing Lands	Land Under Miscellaneous Tree Crops etc.	Culturable Waste Land	Fallow lands other than current fallows	Current Fallows
1	2	102	103	104	105	106	107	108	109	110	111
39	Hawakol	BAHADURGANJ	c	8	27	5	2	20	20	2	3
40	Serati Kamati	BAHADURGANJ	c	0	15	0	0	4	0	0	0
41	Kamdti Nankar	BAHADURGANJ	c	0	8	0	0	1	0	0	0
42	Lodhabari	BAHADURGANJ	c	0	15	0	2	6	0	0	0
43	Doria	BAHADURGANJ	c	0	40	0	0	10	0	0	0
44	Pokharia	BAHADURGANJ	c	0	35	0	4	5	0	7	0
45	Asha	BAHADURGANJ	c	0	15	0	0	10	0	0	0
46	Rampur	BAHADURGANJ	c	0	15	0	0	11	0	0	0
47	Pokharia	BAHADURGANJ	c	0	14	0	0	5	0	0	0
48	Dhabaili	BAHADURGANJ	c	0	150	0	1	40	0	0	0
49	Jhala	BAHADURGANJ	c	0	16	1	3	28	0	5	0
50	Chargharia	BAHADURGANJ	c	0	6	0	0	2	0	0	0
51	Balua Jagir	BAHADURGANJ	c	0	162	0	3	108	40	5	0
52	Gamharia	BAHADURGANJ	c	10	15	8	4	24	31	3	4
53	Hawakol Khurd	BAHADURGANJ	c	2	13	2	6	16	8	1	2
54	Khajuribari	BAHADURGANJ	c	8	4	2	15	25	2	2	100
55	Kuari	BAHADURGANJ	c	0	28	5	35	13	8	18	20
56	Babhangawan	BAHADURGANJ	c	0	22	1	3	9	5	5	10
57	Betbari	BAHADURGANJ	c	0	9.5	3	0	3	0	0	3.5
58	Chilhania	BAHADURGANJ	c	0	52	3	0	18	32	25	10

## VILLAGE DIRECTORY

### Village Directory

( As in 2009 )

Land Use								Name of three most important commodities manufactured			Name of Village	Serial Number
Area under different types of land use ( in hectares rounded up to one decimal place)			Area irrigated by source (in hectare).					First	Second	Third		
Net Area Sown	Total Irrigated Land Area	Total Un-irrigated Land Area	Canals ( C )	Wells/Tube-wells(W/TW)	Tanks/Lakes(T/L)	Water Falls(WF)	Others(O)					
112	113	114	115	116	117	118	119	120	121	122	2	1
415	160	255	0	125	35	0	0				Hawakol	39
76	12	64	0	12	0	0	0				Serati Kamati	40
23	6	17	0	6	0	0	0				Kamdti Nankar	41
95	25	70	0	25	0	0	0				Lodhabari	42
79	15	64	0	15	0	0	0				Doria	43
154	40	114	0	40	0	0	0				Pokharia	44
81	27	54	0	21	6	0	0				Asha	45
60	25	35	0	17	8	0	0				Rampur	46
49	20	29	0	20	0	0	0				Pokharia	47
447	200	247	0	200	0	0	0				Dhabaili	48
213	87	126	0	78	9	0	0				Jhala	49
213	165	48	0	141	24	0	0				Chargharia	50
213	153	60	0	127	26	0	0				Balua Jagir	51
354	190	164	0	160	30	0	0				Gamharia	52
80	20	60	0	20	0	0	0				Hawakol Khurd	53
276	115	161	0	98	17	0	0				Khajuribari	54
98	59	39	0	43	16	0	0				Kuari	55
138	63	75	0	49	14	0	0				Babhangawan	56
17	4.5	12.5	0	4.5	0	0	0				Betbari	57
202	48	154	0	34	14	0	0				Chilhania	58

**DISTRICT CENSUS HANDBOOK : KISHANGANJ**

Census of India 2011-

Amenities and Land use

Serial Number	Name village	Location code no.	Total area of the village ( in hectares rounded up to one decimal place)	Total population ( 2011 census )	Number of households (2011 census)	Number of educational amenities available. (If not available within the village , the distance range code viz; a for < 5 Kms, b for 5-10 Kms and c for 10+ kms of nearest place where facility is available is given).													
						Pre-Primary school (PP)	Primary school (P)	Middle school (M)	Secondary School (S)	Senior Secondary school (SS)	Degree college of arts ' science & commerce (ASC)	Engineering college(EC)	Medical college (MC)	Management institute (MI)	Polytechnic (Pt)	Vocational training school/ITI	Non-formal training centre (NFTC)	Special school for disabled (SSD)	Others (specify)
1	2	3	4	5	6	7	8	9	10	11	12	13	14	15	16	17	18	19	20
59	Kharrakasht	222271	198	1183	233	1	1	a	c	c	c	c	c	c	c	c	c	c	c
60	Khara Suhia	222272	176	460	102	b	1	a	c	c	c	c	c	c	c	c	c	c	c
61	Belbarigachh	222273	80	626	138	b	1	a	c	c	c	c	c	c	c	c	c	c	c
62	Suhia Gopalnagar	222274	132	725	169	1	1	a	c	c	c	c	c	c	c	c	c	c	c
63	Rahmatpur	222275	213	1590	320	b	2	1	c	c	c	c	c	c	c	c	c	c	c
64	Suhia	222276	169	1418	327	1	1	1	c	c	c	c	c	c	c	c	c	c	c
65	Gilni	222277	128	832	184	b	1	a	c	c	c	c	c	c	c	c	c	c	c
66	Gargaon	222278	75	666	123	b	1	a	c	c	c	c	c	c	c	c	c	c	c
67	Tegharia	222279	82	959	239	b	1	1	c	c	c	c	c	c	c	c	c	c	c
68	Deorikhas	222280	365	1412	294	2	2	a	c	c	c	c	c	c	c	c	c	c	c
69	Ghani Phulsara	222281	279	1477	319	1	1	1	1	1	c	c	c	c	c	c	c	c	c
70	Mahua	222282	329	1599	322	b	1	a	c	c	c	c	c	c	c	c	c	c	c
71	Mahua Gachh	222283	14	0	0														
72	Mianpur	222284	81	962	204	b	1	1	c	c	c	c	c	c	c	c	c	c	c
73	Mianpur	222285	340	2883	549	b	1	a	c	c	c	c	c	c	c	c	c	c	c
74	Bansbari	222286	60	0	0														
75	Phulbari	222287	35	197	53	b	a	a	1	c	c	c	c	c	c	c	c	c	c
76	Bhardhari	222288	67	317	88	b	a	b	c	c	c	c	c	c	c	c	c	c	c
77	Sirmia	222289	169	881	203	b	1	a	1	c	c	c	c	c	c	c	c	c	c
78	Dak Pokhar	222290	354	2743	634	b	2	a	1	c	c	c	c	c	c	c	c	c	c



## VILLAGE DIRECTORY

### Village Directory

( As in 2009 )

Number of Medical Amenities available. (If not available within the village , the distance range code viz; a for < 5 Kms, b for 5-10 Kms and c for 10+ kms of nearest place where facility is available is given).													Number of Non-Government Medical Amenities available.						Name village	Serial Number
Community health centre (CHC)	Primary health centre (PHC)	Primary health sub centre (PHS)	Maternity and child welfare centre (MCW)	T.B. clinic (TBC)	Hospital-allopathic (HA)	Hospital-alternative medicine (HO)	Dispensary (D)	Veterinary hospital (VH)	Mobile health clinic (MHC)	Family welfare centre (FWC)	Charitable non Govt. hospital/Nursing home.	Medical practitioner with MBBS Degree	Medical practitioner with other degree	Medical practitioner with no degree	Traditional practitioner and faith healer .	Medicine Shop	Others			
21	22	23	24	25	26	27	28	29	30	31	32	33	34	35	36	37	38	2	1	
b	b	a	b	c	c	c	c	b	c	b	0	0	0	0	0	0	0	Kharrakasht	59	
b	b	1	1	b	c	c	b	1	c	1	0	0	0	0	0	0	0	Khara Suhia	60	
c	a	a	c	c	c	c	c	c	c	c	0	0	0	0	0	0	0	Belbarigachh	61	
c	c	a	c	c	c	c	c	c	c	c	0	0	0	1	0	0	0	Suhia Gopalnagar	62	
c	c	a	c	c	c	c	c	c	c	c	0	0	0	1	0	0	0	Rahmatpur	63	
c	b	1	1	c	c	c	c	c	c	1	0	1	0	1	0	4	0	Suhia	64	
c	c	a	c	c	a	c	c	c	c	c	0	0	0	1	0	0	0	Gilni	65	
c	c	a	c	c	c	c	c	c	c	c	0	0	0	1	0	0	0	Gargaon	66	
c	c	1	1	c	c	c	c	c	c	1	0	0	1	2	0	0	0	Tegharia	67	
c	c	a	c	c	c	c	c	c	c	c	0	0	1	0	0	0	0	Deorikhas	68	
c	c	a	c	c	c	c	c	c	c	c	0	0	0	1	0	0	0	Ghani Phulsara	69	
c	c	a	c	c	c	c	c	c	c	c	0	0	0	1	0	0	0	Mahua	70	
																		Mahua Gachh	71	
c	c	a	c	c	c	c	c	c	c	c	0	0	0	1	0	0	0	Mianpur	72	
c	c	a	c	c	c	c	c	c	c	c	0	0	0	2	0	0	0	Mianpur	73	
																		Bansbari	74	
c	c	b	c	c	c	c	c	c	c	c	0	0	0	0	0	0	0	Phulbari	75	
c	c	b	c	c	c	c	c	c	c	c	0	0	0	0	0	0	0	Bhardhari	76	
c	c	b	c	c	c	c	c	c	c	c	0	0	0	0	0	0	0	Sirnia	77	
c	c	a	c	c	c	c	c	c	c	c	0	0	0	0	0	0	0	Dak Pokhar	78	

**DISTRICT CENSUS HANDBOOK : KISHANGANJ**

Census of India 2011-  
Amenities and Land use

Serial Number	Name village	Availability of drinking water - Yes / No								Availability of toilet & others Yes / No			
		Tap water (Treated/Untreated)	Well water (Covered / Uncovered well)	Hand Pump	Tube wells / Bore well	Spring	River / Canal	Tank / Pond / Lake	Others	Community toilet including bath.	Community toilet excluding bath.	Rural sanitary mart or sanitary hardware outlet available near the village.	Community bio- gas or recycle of waste for productive use.
1	2	39	40	41	42	43	44	45	46	47	48	49	50
59	Kharrakasht	No	Yes	Yes	No	No	No	No	Yes	No	Yes	No	No
60	Khara Suhia	No	No	Yes	No	No	No	No	No	No	No	No	No
61	Belbarigachh	No	No	Yes	No	No	No	No	No	No	No	No	No
62	Suhia Gopalnagar	No	Yes	Yes	No	No	No	No	No	No	Yes	No	No
63	Rahmatpur	No	No	Yes	Yes	No	No	No	No	No	No	No	No
64	Suhia	No	Yes	Yes	Yes	No	Yes	No	No	No	Yes	No	No
65	Gilni	No	No	Yes	Yes	No	No	No	No	No	No	No	No
66	Gargaon	No	No	Yes	Yes	No	No	No	No	No	No	No	No
67	Tegharia	No	No	Yes	No	No	No	No	No	No	No	No	No
68	Deorikhas	No	Yes	Yes	No	No	Yes	No	No	No	Yes	No	No
69	Ghani Phulsara	No	Yes	Yes	No	No	No	No	No	No	Yes	No	No
70	Mahua	No	Yes	Yes	No	No	Yes	No	No	No	No	No	No
71	Mahua Gachh												
72	Mianpur	No	No	Yes	No	No	Yes	No	No	No	No	No	No
73	Mianpur	No	No	Yes	No	No	No	No	No	No	No	No	No
74	Bansbari												
75	Phulbari	No	No	Yes	No	No	No	No	No	No	No	No	No
76	Bhardhari	No	No	Yes	No	No	No	No	No	No	No	No	No
77	Sirmia	No	No	Yes	Yes	No	No	No	No	No	No	No	No
78	Dak Pokhar	No	No	Yes	No	No	No	No	No	No	No	No	No

## VILLAGE DIRECTORY

### Village Directory

( As in 2009 )

Communication and transport facilities (If amenities available code -Yes is given except for Village Pin Code ,If not available within the village , the distance range code viz; a for < 5 Kms, b for 5-10 Kms and c for 10+ kms of nearest place where facility is available is given).																		
Post office(PO)	Sub post office (SPO)	Post & Telegraph office (P&TO)	Village Pin Code	Telephones (Land lines)	Public call office (PCO)	Mobile phone coverage	Internet cafes/ Common service centre (CSC)	Private courier facility	Bus service (Public & Private)	Railway stations	Auto/Modified Autos	Taxis and Vans	Tractors	Cycle-pulled rickshaws(Manual & Machine driven)	Carts driven by animals	Sea /River ferry service	Name village	Serial Number
51	52	53	54	55	56	57	58	59	60	61	62	63	64	65	66	67	2	1
b	c	c		c	a	Yes	b	b	c	c	b	b	Yes	Yes	Yes	b	Kharrakasht	59
a	c	c		c	b	a	c	a	c	c	b	b	Yes	b	Yes	b	Khara Suhia	60
a	c	c		c	b	a	c	a	c	c	b	b	Yes	b	Yes	a	Belbarigachh	61
b	c	c		c	a	Yes	c	c	c	c	b	b	Yes	Yes	Yes	b	Suhia Gopalnagar	62
a	c	c		c	b	a	c	a	b	c	b	b	Yes	b	Yes	a	Rahmatpur	63
b	c	c		Yes	Yes	Yes	c	c	b	c	c	c	Yes	Yes	Yes	b	Suhia	64
a	c	a		b	b	a	c	a	b	c	b	b	Yes	b	Yes	b	Gilni	65
a	c	c		b	b	a	c	a	b	c	b	b	Yes	b	Yes	b	Gargaon	66
a	c	c		b	b	a	c	c	c	c	b	b	Yes	b	Yes	a	Tegharia	67
b	c	c		b	a	Yes	c	c	c	c	b	c	Yes	Yes	Yes	b	Deorikhas	68
b	c	c		b	a	Yes	c	c	c	c	b	c	Yes	Yes	Yes	c	Ghani Phulsara	69
a	c	c		b	b	a	c	a	b	c	b	b	Yes	b	Yes	b	Mahua	70
																	Mahua Gachh	71
a	c	c		b	b	a	c	a	b	c	b	b	Yes	b	Yes	a	Mianpur	72
a	c	c		b	b	a	c	a	b	c	b	b	Yes	b	Yes	c	Mianpur	73
																	Bansbari	74
b	c	c		b	b	a	c	a	c	b	c	b	b	Yes	Yes	a	Phulbari	75
b	c	c		b	b	a	c	a	c	c	b	b	Yes	b	Yes	b	Bhardhari	76
b	c	c		b	b	a	c	a	c	c	b	b	Yes	b	Yes	a	Sirnia	77
a	c	c		b	b	a	c	a	b	c	b	b	Yes	b	Yes	b	Dak Pokhar	78

**DISTRICT CENSUS HANDBOOK : KISHANGANJ**

Census of India 2011-

Amenities and Land use

Serial Number	Name village	Village connected to highways,village roads, banks & credit societies (If amenities available code -Yes is given, If not available within the village , the distance range code viz; a for < 5 Kms, b for 5-10 Kms and c for 10+ kms of nearest place where facility is available is given).											Availability of miscellaneous facilities (If amenities available code -Yes is given, If not available within the village , the distance range code viz; a for < 5 Kms, b for 5-10 Kms and c for 10+ kms of nearest place where facility is available is given) <i>Contd....</i>					
		Connected to national highway(NH)	Connected to state highway(SH)	Connected to major district road (MDR)	Connected to others district road	Pucca roads	Kutchcha roads	Water bounded macadam(WBM) roads	Navigable waterway (river/canal)(NW)	Footpaths (FP)	Commercial & Co-operative Banks	ATM	Agricultural Credit Societies	Self-Help Group (SHG)	Public distribution system (PDS) shop	Mandis / Regular market	Weekly Haat	Agricultural marketing society
1	2	68	69	70	71	72	73	74	75	76	77	78	79	80	81	82	83	84
59	Kharrakasht	c	c	Yes	Yes	a	Yes	a	b	Yes	c	c	b	Yes	Yes	b	a	b
60	Khara Suhia	c	c	b	a	a	Yes	c	b	Yes	c	c	c	a	Yes	c	a	c
61	Belbarigachh	c	c	b	a	a	Yes	c	a	Yes	c	c	c	c	a	c	a	c
62	Suhia Gopalnagar	c	c	Yes	Yes	Yes	Yes	Yes	b	Yes	c	c	c	Yes	Yes	c	a	c
63	Rahmatpur	c	c	c	b	a	Yes	c	a	Yes	c	c	Yes	a	a	c	a	Yes
64	Suhia	c	c	Yes	Yes	a	Yes	a	b	Yes	c	c	c	Yes	Yes	c	Yes	c
65	Gilni	c	c	c	a	a	Yes	c	b	Yes	c	c	c	a	a	c	a	c
66	Gargaon	c	c	c	a	a	Yes	c	b	Yes	c	c	c	c	a	c	a	c
67	Tegharia	b	c	c	b	a	Yes	a	a	Yes	a	c	a	a	Yes	c	Yes	c
68	Deorikhas	c	c	a	Yes	a	Yes	a	b	Yes	c	c	Yes	Yes	Yes	c	a	c
69	Ghani Phulsara	c	c	a	Yes	a	Yes	a	c	Yes	c	c	c	Yes	Yes	c	a	c
70	Mahua	c	c	c	b	Yes	Yes	c	b	Yes	c	c	c	Yes	Yes	c	a	c
71	Mahua Gachh																	
72	Mianpur	c	c	c	b	a	Yes	c	a	Yes	c	c	c	a	a	c	a	c
73	Mianpur	c	c	c	b	a	a	c	c	Yes	c	c	c	Yes	b	a	b	c
74	Bansbari																	
75	Phulbari	c	c	c	b	b	Yes	c	a	Yes	c	c	c	b	a	c	b	c
76	Bhardhari	c	c	c	b	b	Yes	c	b	Yes	c	c	c	b	a	c	b	c
77	Sirnia	c	c	c	b	b	Yes	c	a	Yes	c	c	c	b	a	c	b	c
78	Dak Pokhar	c	c	c	b	a	Yes	c	b	Yes	c	c	c	c	a	c	a	c

## VILLAGE DIRECTORY

### Village Directory

( As in 2009 )

Availability of miscellaneous facilities (If amenities available code - Yes is given, If not available within the village , the distance range code viz; a for < 5 Kms, b for 5-10 Kms and c for 10+ kms of nearest place where facility is available is given) <b>Concluded</b>													Availability of electricity (Yes/No)				Name village	Serial Number
Integrated Child Development Scheme (Nutritional Centres)	Anganwadi Centre (Nutritional Centres)	Others (Nutritional Centres)	ASHA (Accredited Social Health Activist)	Community centre with/without TV	Sports Field,	Sports Club / Recreation Centre	Cinema / Video Hall	Public Library	Public Reading Room	Newspaper Supply	Assembly Polling station	Birth & Death Registration Office	Power Supply for Domestic Use (ED)	Power Supply for Agricultural Use (EAG)	Power Supply for Commercial Use (EC)	Power Supply for All Uses (EA)		
85	86	87	88	89	90	91	92	93	94	95	96	97	98	99	100	101	2	1
b	Yes	Yes	Yes	c	a	c	c	c	c	Yes	Yes	Yes	No	No	No	No	Kharrakasht	59
c	Yes	Yes	Yes	c	c	c	c	c	c	a	a	a	No	No	No	No	Khara Suhia	60
c	Yes	Yes	Yes	c	c	c	c	c	c	a	a	a	No	No	No	No	Belbarigachh	61
c	Yes	Yes	Yes	c	a	c	c	c	c	Yes	Yes	Yes	No	No	No	No	Suhia Gopalnagar	62
c	Yes	Yes	Yes	c	c	c	c	c	c	a	Yes	a	No	No	No	No	Rahmatpur	63
c	Yes	Yes	Yes	Yes	a	c	c	c	c	Yes	Yes	Yes	No	No	No	No	Suhia	64
c	Yes	Yes	Yes	c	b	c	b	c	c	c	a	a	No	No	No	No	Gilni	65
c	Yes	Yes	Yes	c	b	c	b	c	c	c	a	a	No	No	No	No	Gargaon	66
c	Yes	Yes	Yes	c	Yes	c	b	c	c	Yes	Yes	a	No	No	No	No	Tegharia	67
c	Yes	Yes	Yes	b	a	c	c	c	c	Yes	Yes	Yes	No	No	No	No	Deorikhas	68
c	Yes	Yes	Yes	b	a	c	c	c	c	Yes	Yes	Yes	No	No	No	No	Ghani Phulsara	69
c	Yes	Yes	Yes	c	b	c	b	c	c	a	a	a	No	No	No	No	Mahua	70
																	Mahua Gachh	71
c	Yes	Yes	Yes	c	b	c	b	c	c	Yes	Yes	a	No	No	No	No	Mianpur	72
c	Yes	Yes	Yes	c	b	c	b	c	c	Yes	Yes	b	No	No	No	No	Mianpur	73
																	Bansbari	74
c	Yes	Yes	a	c	c	c	c	c	c	b	a	a	No	No	No	No	Phulbari	75
c	Yes	Yes	Yes	c	c	c	c	c	c	b	a	a	No	No	No	No	Bhardhari	76
c	Yes	Yes	Yes	c	c	c	c	c	c	b	a	a	No	No	No	No	Sirnia	77
c	Yes	Yes	Yes	c	c	c	c	c	c	a	Yes	a	No	No	No	No	Dak Pokhar	78

**DISTRICT CENSUS HANDBOOK : KISHANGANJ**

Census of India 2011-  
Amenities and Land use

Serial Number	Name village	Nearest Town		Land Use							
		Name	Distance range code i.e. a for < 5 Kms, b for 5-10 Kms and c for 10+ kms .	Area under different types of land use ( in hectares rounded up to one decimal place)							
				Forests	Area under Non-agricultural Uses	Barren and Un-cultivable land	Permanent Pastures and Other Grazing Lands	Land Under Miscellaneous Tree Crops etc.	Culturable Waste Land	Fallow lands other than current fallows	Current Fallows
1	2	102	103	104	105	106	107	108	109	110	111
59	Kharrakasht	BAHADURGANJ	c	0	20	12	8	9	15	4	22
60	Khara Suhia	BAHADURGANJ	c	0	15	8	4	15	8	3	7
61	Belbarigachh	BAHADURGANJ	c	0	4	4	3	5	4	4	3
62	Suhia Gopalnagar	BAHADURGANJ	c	0	34	8	0	12	6	2	6
63	Rahmatpur	BAHADURGANJ	c	9	7	6	15	8	7.2	16	8
64	Suhia	BAHADURGANJ	c	0	19	8	24	8	12	22	17
65	Gilni	BAHADURGANJ	a	0	17	1	2	16	0	3	5
66	Gargaon	BAHADURGANJ	c	0	5	1	1	9	2	1	1
67	Tegharia	BAHADURGANJ	c	0	6	1	1	10	3	1	1
68	Deorikhas	BAHADURGANJ	c	0	108	41	0	18	9	42	24
69	Ghani Phulsara	BAHADURGANJ	c	0	93	18	0	15	24	0	37
70	Mahua	BAHADURGANJ	c	0	10	5	2	33	5	2	5
71	Mahua Gachh			0	1	0	1	2	0	1	0
72	Mianpur	BAHADURGANJ	c	0	2	0	0	11	2	1	1
73	Mianpur	BAHADURGANJ	c	0	20	5	0	22	5	3	2
74	Bansbari			4	0	0	3	6	0	6	3
75	Phulbari	BAHADURGANJ	c	1	1	2	1	2	0	2	2
76	Bhardhari	BAHADURGANJ	c	4	5.5	3	3	3.5	0	3	2
77	Sirnia	BAHADURGANJ	c	9	14	5	10	7	0	0	6
78	Dak Pokhar	BAHADURGANJ	c	0	20	4	5	10	0	0	10

## VILLAGE DIRECTORY

### Village Directory

( As in 2009 )

Land Use								Name of three most important commodities manufactured			Name of Village	Serial Number
Area under different types of land use ( in hectares rounded up to one decimal place)			Area irrigated by source (in hectare).					First	Second	Third		
Net Area Sown	Total Irrigated Land Area	Total Un-irrigated Land Area	Canals ( C )	Wells/Tube-wells(W/TW)	Tanks/Lakes(T/L)	Water Falls(WF)	Others(O)					
112	113	114	115	116	117	118	119	120	121	122	2	1
108	60	48	0	47	13	0	0				Kharrakasht	59
116	42	74	0	32	10	0	0				Khara Suhia	60
53	26	27	0	26	0	0	0				Belbarigachh	61
64	36	28	0	19	17	0	0				Suhia Gopalnagar	62
136.8	46	90.8	0	35	11	0	0				Rahmatpur	63
59	32	27	0	21	11	0	0				Suhia	64
84	51	33	0	39	12	0	0				Gilni	65
55	20	35	0	20	0	0	0				Gargaon	66
59	13	46	0	13	0	0	0				Tegharia	67
123	68	55	0	43	25	0	0				Deorikhas	68
92	68	24	0	53	15	0	0				Ghani Phulsara	69
267	124	143	0	91	33	0	0				Mahua	70
9	6	3	0	4	2	0	0				Mahua Gachh	71
64	49	15	0	17	20	0	12				Mianpur	72
283	178	105	0	65	44	0	69				Mianpur	73
38	22	16	0	18	4	0	0				Bansbari	74
24	4	20	0	4	0	0	0				Phulbari	75
43	25.5	17.5	0	21	4.5	0	0				Bhardhari	76
118	39.5	78.5	0	15	24.5	0	0				Sirmia	77
305	95	210	0	75	20	0	0				Dak Pokhar	78

**DISTRICT CENSUS HANDBOOK : KISHANGANJ**

Census of India 2011-

Amenities and Land use

Serial Number	Name village	Location code no.	Total area of the village ( in hectares rounded up to one decimal place)	Total population ( 2011 census )	Number of households (2011 census)	Number of educational amenities available. (If not available within the village , the distance range code viz; a for < 5 Kms, b for 5-10 Kms and c for 10+ kms of nearest place where facility is available is given).													
						Pre-Primary school (PP)	Primary school (P)	Middle school (M)	Secondary School (S)	Senior Secondary school (SS)	Degree college of arts 'science & commerce (ASC)	Engineering college(EC)	Medical college (MC)	Management institute (MI)	Polytechnic (Pt)	Vocational training school/ITI	Non-formal training centre (NFTC)	Special school for disabled (SSD)	Others (specify)
79	Nania	222291	170	691	131	b	a	a	b	c	c	c	c	c	c	c	c	c	c
80	Baluadangi	222292	423	1967	377	1	1	a	c	c	c	c	c	c	c	c	c	c	c
81	Baigna	222293	121	2379	530	1	2	1	c	b	c	c	c	c	c	c	c	c	c
<b>Block T O T A L :</b>			<b>19348</b>	<b>141039</b>	<b>28581</b>	<b>35</b>	<b>79</b>	<b>36</b>	<b>8</b>	<b>4</b>	<b>1</b>	<b>0</b>	<b>0</b>	<b>0</b>	<b>0</b>	<b>0</b>	<b>0</b>	<b>0</b>	<b>0</b>



## VILLAGE DIRECTORY

### Village Directory

( As in 2009 )

Number of Medical Amenities available. (If not available within the village , the distance range code viz; a for < 5 Kms, b for 5-10 Kms and c for 10+ kms of nearest place where facility is available is given).													Number of Non-Government Medical Amenities available.						Name village	Serial Number
21	22	23	24	25	26	27	28	29	30	31	32	33	34	35	36	37	38			
Community health centre (CHC)	Primary health centre (PHC)	Primary health sub centre (PHS)	Maternity and child welfare centre (MCW)	T.B. clinic (TBC)	Hospital-allopathic (HA)	Hospital-alternative medicine (HO)	Dispensary (D)	Veterinary hospital (VH)	Mobile health clinic (MHC)	Family welfare centre (FWC)	Charitable non Govt. hospital/Nursing home.	Medical practitioner with MBBS Degree	Medical practitioner with other degree	Medical practitioner with no degree	Traditional practitioner and faith healer .	Medicine Shop	Others			
c	c	a	c	c	c	c	c	c	c	c	0	0	0	0	0	0	0	Nania	79	
c	c	b	c	c	c	c	c	c	c	c	0	0	0	1	0	0	0	Baluadandgi	80	
c	c	a	c	c	c	c	c	c	c	c	0	0	1	2	0	2	0	Baigna	81	
<b>0</b>	<b>1</b>	<b>12</b>	<b>13</b>	<b>1</b>	<b>0</b>	<b>0</b>	<b>1</b>	<b>1</b>	<b>0</b>	<b>11</b>	<b>0</b>	<b>6</b>	<b>20</b>	<b>42</b>	<b>15</b>	<b>27</b>	<b>0</b>			

**DISTRICT CENSUS HANDBOOK : KISHANGANJ**

Census of India 2011-  
Amenities and Land use

Serial Number	Name village	Availability of drinking water - Yes / No								Availability of toilet & others Yes / No			
		Tap water (Treated/Untreated)	Well water (Covered / Uncovered well)	Hand Pump	Tube wells / Bore well	Spring	River / Canal	Tank / Pond / Lake	Others	Community toilet including bath.	Community toilet excluding bath.	Rural sanitary mart or sanitary hardware outlet available near the village.	Community bio- gas or recycle of waste for productive use.
1	2	39	40	41	42	43	44	45	46	47	48	49	50
79	Nania	No	No	Yes	No	No	No	No	No	No	No	No	No
80	Baluadandgi	No	No	Yes	No	No	No	No	No	No	No	No	No
81	Baigna	No	Yes	Yes	Yes	No	No	No	No	No	No	No	No
<b>Block T O T A L :</b>		<b>0</b>	<b>40</b>	<b>78</b>	<b>36</b>	<b>0</b>	<b>26</b>	<b>1</b>	<b>1</b>	<b>0</b>	<b>8</b>	<b>0</b>	<b>0</b>

## VILLAGE DIRECTORY

### Village Directory

( As in 2009 )

Communication and transport facilities (If amenities available code -Yes is given except for Village Pin Code ,If not available within the village , the distance range code viz; a for < 5 Kms, b for 5-10 Kms and c for 10+ kms of nearest place where facility is available is given).																		
Post office(PO)	Sub post office (SPO)	Post & Telegraph office (P&TO)	Village Pin Code	Telephones (Land lines)	Public call office (PCO)	Mobile phone coverage	Internet cafes/ Common service centre (CSC)	Private courier facility	Bus service (Public & Private)	Railway stations	Auto/Modified Autos	Taxis and Vans	Tractors	Cycle-pulled rickshaws(Manual & Machine driven)	Carts driven by animals	Sea /River ferry service	Name village	Serial Number
51	52	53	54	55	56	57	58	59	60	61	62	63	64	65	66	67	2	1
a	c	c		b	b	a	c	a	b	c	b	b	Yes	a	Yes	b	Nania	79
a	c	c		b	b	a	c	a	a	c	b	a	Yes	a	Yes	b	Baluadangi	80
Yes	c	c		a	b	a	c	a	c	c	b	b	Yes	b	Yes	a	Baigna	81
<b>8</b>	<b>1</b>	<b>2</b>	<b>3</b>	<b>15</b>	<b>9</b>	<b>30</b>	<b>4</b>	<b>5</b>	<b>4</b>	<b>0</b>	<b>10</b>	<b>8</b>	<b>72</b>	<b>45</b>	<b>76</b>	<b>0</b>		

**DISTRICT CENSUS HANDBOOK : KISHANGANJ**

Census of India 2011-  
Amenities and Land use

Serial Number	Name village	Village connected to highways,village roads, banks & credit societies (If amenities available code -Yes is given, If not available within the village , the distance range code viz; a for < 5 Kms, b for 5-10 Kms and c for 10+ kms of nearest place where facility is available is given).												Availability of miscellaneous facilities (If amenities available code -Yes is given, If not available within the village , the distance range code viz; a for < 5 Kms, b for 5-10 Kms and c for 10+ kms of nearest place where facility is available is given) <i>Contd....</i>				
		Connected to national highway(NH)	Connected to state highway(SH)	Connected to major district road (MDR)	Connected to others district road	Pucca roads	Kutchcha roads	Water bounded macadam(WBM) roads	Navigable waterway (river/canal)(NW)	Footpaths (FP)	Commercial & Co-operative Banks	ATM	Agricultural Credit Societies	Self-Help Group (SHG)	Public distribution system (PDS) shop	Mandis / Regular market	Weekly Haat	Agricultural marketing society
1	2	68	69	70	71	72	73	74	75	76	77	78	79	80	81	82	83	84
79	Nania	c	c	c	b	Yes	a	Yes	b	Yes	c	c	c	a	a	b	b	c
80	Baluadandgi	c	c	c	a	a	Yes	c	b	Yes	c	c	c	a	a	c	a	c
81	Baigna	c	c	c	b	Yes	Yes	c	a	Yes	c	c	c	a	Yes	c	Yes	b
<b>Block T O T A L :</b>		<b>0</b>	<b>1</b>	<b>26</b>	<b>45</b>	<b>33</b>	<b>76</b>	<b>25</b>	<b>0</b>	<b>78</b>	<b>5</b>	<b>1</b>	<b>15</b>	<b>23</b>	<b>31</b>	<b>2</b>	<b>10</b>	<b>4</b>

## VILLAGE DIRECTORY

### Village Directory

( As in 2009 )

Availability of miscellaneous facilities (If amenities available code - Yes is given, If not available within the village , the distance range code viz; a for < 5 Kms, b for 5-10 Kms and c for 10+ kms of nearest place where facility is available is given) <b>Concluded</b>													Availability of electricity (Yes/No)				Name village	Serial Number
Integrated Child Development Scheme (Nutritional Centres)	Anganwadi Centre (Nutritional Centres)	Others (Nutritional Centres)	ASHA (Accredited Social Health Activist)	Community centre with/without TV	Sports Field,	Sports Club / Recreation Centre	Cinema / Video Hall	Public Library	Public Reading Room	Newspaper Supply	Assembly Polling station	Birth & Death Registration Office	Power Supply for Domestic Use (ED)	Power Supply for Agricultural Use (EAG)	Power Supply for Commercial Use (EC)	Power Supply for All Uses (EA)		
85	86	87	88	89	90	91	92	93	94	95	96	97	98	99	100	101	2	1
c	Yes	Yes	a	c	c	c	c	c	c	a	a	a	No	No	No	No		Nania 79
c	Yes	Yes	Yes	c	c	c	c	c	c	a	Yes	a	No	No	No	No		Baludandgi 80
c	Yes	Yes	Yes	c	b	c	b	c	c	Yes	Yes	Yes	Yes	No	No	No		Baigna 81
<b>1</b>	<b>75</b>	<b>75</b>	<b>67</b>	<b>1</b>	<b>7</b>	<b>1</b>	<b>1</b>	<b>0</b>	<b>0</b>	<b>41</b>	<b>54</b>	<b>26</b>	<b>4</b>	<b>0</b>	<b>0</b>	<b>0</b>		

**DISTRICT CENSUS HANDBOOK : KISHANGANJ**

Census of India 2011-  
Amenities and Land use

Serial Number	Name village	Nearest Town		Land Use							
		Name	Distance range code i.e. a for < 5 Kms, b for 5-10 Kms and c for 10+ kms .	Area under different types of land use ( in hectares rounded up to one decimal place)							
				Forests	Area under Non-agricultural Uses	Barren and Un-cultivable land	Permanent Pastures and Other Grazing Lands	Land Under Miscellaneous Tree Crops etc.	Culturable Waste Land	Fallow lands other than current fallows	Current Fallows
1	2	102	103	104	105	106	107	108	109	110	111
79	Nania	BAHADURGANJ	c	10	15	5	0	18	7	8	7
80	Baluadandgi	BAHADURGANJ	c	15	30	5	10	20	2	7	9
81	Baigna	BAHADURGANJ	c	0	20	3	0	22	5	2	1
<b>Block T O T A L :</b>			<b>0 0</b>	<b>280.5</b>	<b>2390</b>	<b>310</b>	<b>396.7</b>	<b>1297.5</b>	<b>906.5</b>	<b>306</b>	<b>673</b>

## VILLAGE DIRECTORY

### Village Directory

( As in 2009 )

Land Use								Name of three most important commodities manufactured			Name of Village	Serial Number
Area under different types of land use ( in hectares rounded up to one decimal place)			Area irrigated by source (in hectare).					First	Second	Third		
Net Area Sown	Total Irrigated Land Area	Total Un-irrigated Land Area	Canals ( C )	Wells/Tube-wells(W/TW)	Tanks/Lakes(T/L)	Water Falls(WF)	Others(O)					
112	113	114	115	116	117	118	119	120	121	122	2	1
100	41	59	0	41	0	0	0				Nania	79
325	109	216	0	60	49	0	0				Baluadandgi	80
68	40	28	0	40	0	0	0				Baigna	81
<b>12787.8</b>	<b>5644.5</b>	<b>7143.3</b>	<b>0</b>	<b>3935.5</b>	<b>1165</b>	<b>115</b>	<b>429</b>					

**DISTRICT CENSUS HANDBOOK : KISHANGANJ**

Census of India 2011-  
Amenities and Land use

Serial Number	Name village	Location code no.	Total area of the village ( in hectares rounded up to one decimal place)	Total population ( 2011 census )	Number of households (2011 census)	Number of educational amenities available. (If not available within the village , the distance range code viz; a for < 5 Kms, b for 5-10 Kms and c for 10+ kms of nearest place where facility is available is given).													
						Pre-Primary school (PP)	Primary school (P)	Middle school (M)	Secondary School (S)	Senior Secondary school (SS)	Degree college of arts ' science & commerce (ASC)	Engineering college(EC)	Medical college (MC)	Management institute (MI)	Polytechnic (Pt)	Vocational training school/ITI	Non-formal training centre (NFTC)	Special school for disabled (SSD)	Others (specify)

**Name of District:-Kishanganj**

**Location CodeNo:-210**

**Name of CD Block:-Dighalbank**

**Location CodeNo:-0110**

82	Kanchan Bari	222294	244	1143	223	c	1	1	c	b	c	c	c	c	c	c	c	c	c
83	Lohagarha	222295	312	3603	689	c	1	1	c	b	c	c	c	c	c	c	c	c	c
84	Dargah kanchanbari	222296	94	493	95	c	1	a	c	b	c	c	c	c	c	c	c	c	c
85	Lohargarha	222297	1011	4584	972	c	1	2	c	b	c	c	c	c	c	c	c	c	1
86	Malmali	222298	127	1890	362	c	3	1	c	b	c	c	c	c	c	c	c	c	c
87	Palsa Milik	222299	114	1245	221	c	a	a	c	c	c	c	c	c	c	c	c	c	c
88	Baijnath Palsa	222300	309	788	167	c	2	1	c	c	c	c	c	c	c	c	c	c	c
89	Palsa	222301	318	2278	468	c	2	1	c	c	c	c	c	c	c	c	c	c	c
90	Singhimari	222302	761	4918	964	c	3	1	c	c	c	c	c	c	c	c	c	c	c
91	Singhimari Milik	222303	332	3834	742	c	2	1	c	b	c	c	c	c	c	c	c	c	c
92	Harhibhita	222304	538	5115	1006	a	1	a	c	b	c	c	c	c	c	c	c	c	c
93	Kast Karam Ali	222305	95	151	29	b	b	a	c	a	c	c	c	c	c	c	c	c	c
94	Deogirja	222306	229	2136	381	b	2	2	c	b	c	c	c	c	c	c	c	c	1
95	Sat Kauwa	222307	1017	8112	1513	a	1	1	c	b	c	c	c	c	c	c	c	c	c
96	Haruadanga	222308	23	260	59	a	1	1	b	b	c	c	c	c	c	c	c	c	c
97	Dubri khas	222309	813	5310	1014	b	2	a	a	a	c	c	c	c	c	c	c	c	c
98	Dubri	222310	183	603	151	a	1	1	c	a	c	c	c	c	c	c	c	c	c
99	Boaldaha	222311	365	2386	455	a	1	b	b	a	c	c	c	c	c	c	c	c	1



## VILLAGE DIRECTORY

### Village Directory

( As in 2009 )

Number of Medical Amenities available. (If not available within the village , the distance range code viz; a for < 5 Kms, b for 5-10 Kms and c for 10+ kms of nearest place where facility is available is given).													Number of Non-Government Medical Amenities available.					Name village	Serial Number
21	22	23	24	25	26	27	28	29	30	31	32	33	34	35	36	37	38		
Community health centre (CHC)	Primary health centre (PHC)	Primary health sub centre (PHS)	Maternity and child welfare centre (MCW)	T.B. clinic (TBC)	Hospital-allopathic (HA)	Hospital-alternative medicine (HO)	Dispensary (D)	Veterinary hospital (VH)	Mobile health clinic (MHC)	Family welfare centre (FWC)	Charitable non Govt. hospital/Nursing home.	Medical practitioner with MBBS Degree	Medical practitioner with other degree	Medical practitioner with no degree	Traditional practitioner and faith healer .	Medicine Shop	Others		
																		2	1

b	b	a	b	b	c	c	b	b	c	b	0	0	0	0	0	0	0	Kanchan Bari	82
a	b	a	b	b	c	c	b	b	c	b	0	0	0	0	0	0	0	Lohagarha	83
a	b	a	b	b	c	c	b	b	c	b	0	0	1	2	0	0	0	Dargah kanchanbari	84
a	b	a	b	b	c	c	b	b	c	b	0	0	0	0	0	0	0	Lohargarha	85
a	b	a	b	b	c	c	b	b	c	b	0	0	2	2	2	2	0	Malmali	86
c	b	a	b	b	c	c	c	b	c	b	0	0	2	2	2	2	0	Palsa Milik	87
a	c	a	b	c	c	c	c	c	c	a	0	0	0	0	0	0	0	Bajjnath Palsa	88
a	c	a	b	c	c	c	c	c	c	c	0	0	0	0	0	0	0	Palsa	89
a	c	l	l	c	c	c	c	c	c	l	0	0	0	0	0	0	0	Singhimari	90
a	c	b	b	c	c	c	c	c	c	c	0	0	0	0	0	0	0	Singhimari Milik	91
c	b	b	b	b	c	c	b	a	c	c	0	0	0	0	0	0	0	Harhibhita	92
c	b	b	b	b	c	c	b	a	c	c	0	0	0	0	0	0	0	Kast Karam Ali	93
c	a	a	a	a	c	c	a	a	c	a	0	0	0	0	0	0	0	Deogirja	94
c	c	l	l	a	c	c	a	a	c	l	0	0	0	0	0	0	0	Sat Kauwa	95
c	a	l	l	a	c	c	a	a	c	l	0	0	0	0	0	0	0	Haruadanga	96
a	c	l	l	c	c	c	c	a	c	l	0	0	0	6	0	2	0	Dubri khas	97
a	a	a	a	c	c	c	c	a	c	a	0	0	0	0	0	0	0	Dubri	98
c	a	a	a	a	c	c	a	a	c	a	0	0	0	0	0	0	0	Boaldaha	99

**DISTRICT CENSUS HANDBOOK : KISHANGANJ**

Census of India 2011-  
Amenities and Land use

Serial Number	Name village	Availability of drinking water - Yes / No								Availability of toilet & others Yes / No			
		Tap water (Treated/Untreated)	Well water (Covered / Uncovered well)	Hand Pump	Tube wells / Bore well	Spring	River / Canal	Tank / Pond / Lake	Others	Community toilet including bath.	Community toilet excluding bath.	Rural sanitary mart or sanitary hardware outlet available near the village.	Community bio- gas or recycle of waste for productive use.
1	2	39	40	41	42	43	44	45	46	47	48	49	50

82	Kanchan Bari	No	Yes	Yes	Yes	No	Yes	No	No	No	No	No	No
83	Lohargarha	No	Yes	Yes	Yes	No	Yes	No	No	No	No	No	No
84	Dargah kanchanbari	No	Yes	Yes	Yes	No	Yes	No	No	No	No	No	No
85	Lohargarha	No	Yes	Yes	Yes	No	No	No	No	No	No	No	No
86	Malmali	No	No	Yes	Yes	No	No	No	No	No	No	No	No
87	Palsa Milik	No	No	Yes	Yes	No	Yes	No	No	No	No	No	No
88	Bajjnath Palsa	No	Yes	Yes	Yes	No	Yes	No	No	No	No	No	No
89	Palsa	No	Yes	Yes	Yes	No	Yes	No	No	No	No	No	No
90	Singhimari	No	Yes	Yes	Yes	No	No	No	No	No	No	No	No
91	Singhimari Milik	No	Yes	Yes	Yes	No	No	No	No	No	No	No	No
92	Harhibhita	No	No	Yes	Yes	No	No	No	No	No	No	No	No
93	Kast Karam Ali	No	No	Yes	Yes	No	No	No	No	No	No	No	No
94	Deogirja	No	No	Yes	Yes	No	No	No	No	No	No	No	No
95	Sat Kauwa	No	No	Yes	Yes	No	No	No	No	No	No	No	No
96	Haruadanga	No	No	Yes	Yes	No	No	No	No	No	No	No	No
97	Dubri khas	No	Yes	Yes	Yes	No	No	No	No	No	No	No	No
98	Dubri	No	No	Yes	Yes	No	No	No	No	No	No	No	No
99	Boaldaha	No	No	Yes	Yes	No	No	No	No	No	No	No	No

## VILLAGE DIRECTORY

### Village Directory

( As in 2009 )

Communication and transport facilities (If amenities available code -Yes is given except for Village Pin Code ,If not available within the village , the distance range code viz; a for < 5 Kms, b for 5-10 Kms and c for 10+ kms of nearest place where facility is available is given).																		
51	52	53	54	55	56	57	58	59	60	61	62	63	64	65	66	67	Name village	Serial Number
Post office(PO)	Sub post office (SPO)	Post & Telegraph office (P&TO)	Village Pin Code	Telephones (Land lines)	Public call office (PCO)	Mobile phone coverage	Internet cafes/ Common service centre (CSC)	Private courier facility	Bus service (Public & Private)	Railway stations	Auto/Modified Autos	Taxis and Vans	Tractors	Cycle-pulled rickshaws(Manual & Machine driven)	Carts driven by animals	Sea /River ferry service		
a	c	c	855101	Yes	Yes	c	b	a	b	c	a	c	Yes	Yes	b	b	Kanchan Bari	82
b	c	c	855101	Yes	Yes	b	b	a	b	c	a	c	Yes	Yes	Yes	c	Lohagarha	83
a	c	c	855101	Yes	Yes	c	c	a	c	c	a	c	Yes	Yes	b	b	Dargah kanchanbari	84
Yes	c	c		a	b	c	c	a	b	c	Yes	a	Yes	Yes	Yes	c	Lohargarha	85
b	c	c	855101	Yes	Yes	b	b	a	c	c	a	c	Yes	Yes	Yes	c	Malmali	86
a	c	c	855101	a	b	b	c	a	c	c	a	c	Yes	Yes	Yes	c	Palsa Milik	87
a	c	c	855101	b	b	Yes	c	c	b	c	c	c	Yes	Yes	b	c	Bajjnath Palsa	88
a	c	c		b	b	Yes	c	c	b	c	c	c	Yes	Yes	Yes	c	Palsa	89
b	c	c		b	b	Yes	c	c	b	c	Yes	b	Yes	Yes	Yes	c	Singhimari	90
a	c	c	855101	b	b	Yes	c	c	b	c	b	c	Yes	Yes	Yes	c	Singhimari Milik	91
b	c	c		a	a	a	a	a	a	c	Yes	Yes	Yes	Yes	Yes	c	Harhibhita	92
b	c	c		a	a	a	a	a	a	c	a	a	Yes	Yes	b	c	Kast Karam Ali	93
a	c	c		a	a	a	a	a	a	a	a	a	a	a	Yes	c	Deogirja	94
a	c	c		a	a	a	a	a	a	c	Yes	Yes	Yes	Yes	Yes	c	Sat Kauwa	95
a	c	c		a	a	a	a	a	Yes	c	a	a	Yes	Yes	b	c	Haruadanga	96
a	c	c	855101	a	a	b	a	b	a	c	Yes	Yes	Yes	Yes	Yes	c	Dubri khas	97
b	c	c		c	c	b	b	c	a	c	a	a	Yes	Yes	Yes	c	Dubri	98
b	c	c		c	c	b	b	c	a	a	c	a	a	Yes	Yes	c	Boaldaha	99

**DISTRICT CENSUS HANDBOOK : KISHANGANJ**

Census of India 2011-

Amenities and Land use

Serial Number	Name village	Village connected to highways,village roads, banks & credit societies (If amenities available code -Yes is given, If not available within the village , the distance range code viz; a for < 5 Kms, b for 5-10 Kms and c for 10+ kms of nearest place where facility is available is given).												Availability of miscellaneous facilities (If amenities available code -Yes is given, If not available within the village , the distance range code viz; a for < 5 Kms, b for 5-10 Kms and c for 10+ kms of nearest place where facility is available is given) <i>Contd....</i>				
		Connected to national highway(NH)	Connected to state highway(SH)	Connected to major district road (MDR)	Connected to others district road	Pucca roads	Kutchcha roads	Water bounded macadam(WBM) roads	Navigable waterway (river/canal)(NW)	Footpaths (FP)	Commercial & Co-operative Banks	ATM	Agricultural Credit Societies	Self-Help Group (SHG)	Public distribution system (PDS) shop	Mandis / Regular market	Weekly Haat	Agricultural marketing society
1	2	68	69	70	71	72	73	74	75	76	77	78	79	80	81	82	83	84

82	Kanchan Bari	c	b	b	a	Yes	Yes	b	b	Yes	c	c	c	c	Yes	a	a	c
83	Lohagarha	c	c	b	b	a	Yes	b	c	Yes	c	c	c	c	a	c	a	c
84	Dargah kanchanbari	c	c	b	b	a	Yes	a	b	Yes	c	c	c	c	a	c	a	c
85	Lohagarha	c	c	b	b	Yes	Yes	Yes	c	Yes	c	c	c	c	a	c	a	c
86	Malmali	c	c	Yes	Yes	Yes	Yes	Yes	c	Yes	c	c	c	c	Yes	c	a	c
87	Palsa Milik	c	b	b	Yes	Yes	Yes	b	c	Yes	c	c	c	c	a	c	a	c
88	Bajjnath Palsa	c	c	b	b	a	Yes	c	c	Yes	c	c	c	c	a	c	a	c
89	Palsa	c	c	b	b	a	Yes	a	c	Yes	c	c	c	c	a	c	Yes	c
90	Singhimari	c	c	b	b	b	Yes	b	c	Yes	c	c	c	c	a	Yes	Yes	c
91	Singhimari Milik	c	c	b	b	b	Yes	b	c	Yes	c	c	c	c	Yes	Yes	Yes	c
92	Harhibhita	c	c	a	a	a	Yes	Yes	c	Yes	c	c	c	c	Yes	c	a	a
93	Kast Karam Ali	c	c	a	a	Yes	Yes	Yes	c	Yes	c	c	c	c	Yes	c	a	a
94	Deogirja	c	c	a	a	a	Yes	a	c	Yes	c	c	c	a	a	a	a	a
95	Sat Kauwa	c	c	a	a	a	Yes	a	c	Yes	c	c	c	c	a	a	a	a
96	Haruadanga	c	c	a	a	a	Yes	a	c	Yes	c	c	c	a	a	a	a	a
97	Dubri khas	c	c	a	a	a	Yes	Yes	c	Yes	c	c	c	a	a	c	a	c
98	Dubri	c	c	a	a	Yes	Yes	Yes	c	Yes	c	c	c	c	Yes	c	a	c
99	Boaldaha	c	c	a	a	a	Yes	Yes	c	Yes	c	c	Yes	c	a	a	a	c

## VILLAGE DIRECTORY

### Village Directory

( As in 2009 )

Availability of miscellaneous facilities (If amenities available code - Yes is given, If not available within the village , the distance range code viz; a for < 5 Kms, b for 5-10 Kms and c for 10+ kms of nearest place where facility is available is given) <b>Concluded</b>													Availability of electricity (Yes/No)				Name village	Serial Number
Integrated Child Development Scheme (Nutritional Centres)	Anganwadi Centre (Nutritional Centres)	Others (Nutritional Centres)	ASHA (Accredited Social Health Activist)	Community centre with/without TV	Sports Field,	Sports Club / Recreation Centre	Cinema / Video Hall	Public Library	Public Reading Room	Newspaper Supply	Assembly Polling station	Birth & Death Registration Office	Power Supply for Domestic Use (ED)	Power Supply for Agricultural Use (EAG)	Power Supply for Commercial Use (EC)	Power Supply for All Uses (EA)		
85	86	87	88	89	90	91	92	93	94	95	96	97	98	99	100	101	2	1

b	Yes	a	Yes	c	c	c	c	c	c	c	a	b	No	No	No	No	Kanchan Bari	82
b	Yes	Yes	Yes	c	c	c	c	c	c	c	Yes	Yes	Yes	No	No	No	Lohagarha	83
b	Yes	Yes	a	c	c	c	c	c	c	c	a	a	Yes	No	No	No	Dargah kanchanbari	84
b	Yes	Yes	Yes	c	c	c	c	c	c	Yes	Yes	Yes	Yes	No	No	No	Lohargarha	85
b	Yes	Yes	Yes	c	c	c	c	c	c	c	a	a	No	No	No	No	Malmali	86
b	Yes	b	Yes	c	c	c	c	c	c	b	a	a	No	No	No	No	Palsa Milik	87
c	Yes	Yes	a	c	c	c	c	c	c	b	a	Yes	No	No	No	No	Bajinath Palsa	88
c	Yes	Yes	Yes	c	c	c	b	c	c	b	Yes	Yes	No	No	No	No	Palsa	89
c	Yes	Yes	Yes	c	c	c	b	c	c	Yes	Yes	Yes	Yes	No	No	No	Singhimari	90
c	Yes	Yes	Yes	c	c	c	b	c	c	b	Yes	Yes	Yes	No	No	No	Singhimari Milik	91
b	Yes	a	Yes	c	a	a	c	a	a	Yes	Yes	Yes	Yes	Yes	Yes	Yes	Harhibhita	92
b	Yes	a	a	b	a	a	a	a	a	a	a	a	Yes	Yes	Yes	Yes	Kast Karam Ali	93
a	Yes	a	a	b	a	a	a	a	a	a	Yes	Yes	Yes	Yes	Yes	Yes	Deogirja	94
b	Yes	Yes	Yes	c	a	a	a	b	a	Yes	Yes	Yes	Yes	Yes	Yes	Yes	Sat Kauwa	95
b	Yes	a	a	c	a	a	a	a	a	a	a	a	Yes	Yes	Yes	Yes	Haruadanga	96
b	Yes	Yes	Yes	c	b	c	b	c	c	Yes	Yes	Yes	Yes	Yes	Yes	Yes	Dubri khas	97
a	Yes	a	a	c	c	c	c	a	c	c	a	a	Yes	Yes	Yes	Yes	Dubri	98
a	Yes	Yes	Yes	b	a	a	c	a	c	a	Yes	a	Yes	Yes	Yes	Yes	Boaldaha	99

**DISTRICT CENSUS HANDBOOK : KISHANGANJ**

Census of India 2011-  
Amenities and Land use

Serial Number	Name village	Nearest Town		Land Use							
				Area under different types of land use ( in hectares rounded up to one decimal place)							
		Name	Distance range code i.e. a for < 5 Kms, b for 5-10 Kms and c for 10+ kms .	Forests	Area under Non-agricultural Uses	Barren and Un-cultivable land	Permanent Pastures and Other Grazing Lands	Land Under Miscellaneous Tree Crops etc.	Culturable Waste Land	Fallow lands other than current fallows	Current Fallows
1	2	102	103	104	105	106	107	108	109	110	111

82	Kanchan Bari	BAHADURGANJ	c	0	64	0	0	0	20	0	0
83	Lohagarha	BAHADURGANJ	c	0	12	95	0	0	0	0	0
84	Dargah kanchanbari	BAHADURGANJ	c	4	20	0	0	0	0	0	0
85	Lohagarha	BAHADURGANJ	c	0	36	100	0	0	0	0	0
86	Malmali	BAHADURGANJ	c	0	17	23	0	0	0	0	0
87	Palsa Milik	BAHADURGANJ	c	0	8	20	0	0	0	0	0
88	Bajjnath Palsa	BAHADURGANJ	c	0	55	0	0	45	0	0	0
89	Palsa	BAHADURGANJ	c	0	60	0	0	55	0	0	0
90	Singhimari	BAHADURGANJ	c	0	105	0	0	190	0	0	0
91	Singhimari Milik	BAHADURGANJ	c	50	0	0	55	0	0	0	0
92	Harhibhita	BAHADURGANJ	c	0	80	0	0	0	58	0	0
93	Kast Karam Ali	BAHADURGANJ	c	0	10	0	0	7	0	0	0
94	Deogirja	BAHADURGANJ	c	0	7	0	0	6	0	0	0
95	Sat Kauwa	BAHADURGANJ	c	0	323	0	0	209	0	0	0
96	Haruadanga	BAHADURGANJ	c	0	3	0	2	0	0	0	0
97	Dubri khas	BAHADURGANJ	c	0	4	0	3	0	0	0	0
98	Dubri	BAHADURGANJ	c	0	10	0	0	0	2.5	0	0
99	Boaldaha	BAHADURGANJ	c	0	10	0	0	0	6	0	0

## VILLAGE DIRECTORY

### Village Directory

( As in 2009 )

Land Use								Name of three most important commodities manufactured			Name of Village	Serial Number
Area under different types of land use ( in hectares rounded up to one decimal place)			Area irrigated by source (in hectare).					First	Second	Third		
Net Area Sown	Total Irrigated Land Area	Total Un-irrigated Land Area	Canals ( C )	Wells/Tube-wells(W/TW)	Tanks/Lakes(T/L)	Water Falls(WF)	Others(O)					
112	113	114	115	116	117	118	119	120	121	122	2	1

160	95	65	0	95	0	0	0				Kanchan Bari	82
205	80	125	0	80	0	0	0				Lohargarha	83
70	50	20	50	0	0	0	0				Dargah kanchanbari	84
875	371	504	0	371	0	0	0				Lohargarha	85
87	55	32	0	55	0	0	0				Malmali	86
86	41	45	0	41	0	0	0				Palsa Milik	87
209	0	209	0	0	0	0	0				Bajjnath Palsa	88
203	72	131	0	72	0	0	0				Palsa	89
466	103	363	0	103	0	0	0				Singhimari	90
227	100	127	0	100	0	0	0				Singhimari Milik	91
400	160	240	60	100	0	0	0				Harhibhita	92
78	18	60	0	18	0	0	0				Kast Karam Ali	93
216	178	38	0	178	0	0	0				Deogirja	94
485	115	370	0	115	0	0	0				Sat Kauwa	95
18	8	10	0	8	0	0	0				Haruadanga	96
806	361	445	0	361	0	0	0				Dubri khas	97
170.5	141	29.5	29.5	0	0	0	111.5				Dubri	98
349	104	245	0	104	0	0	0				Boaldaha	99

**DISTRICT CENSUS HANDBOOK : KISHANGANJ**

Census of India 2011-

Amenities and Land use

Serial Number	Name village	Location code no.	Total area of the village ( in hectares rounded up to one decimal place)	Total population ( 2011 census )	Number of households (2011 census)	Number of educational amenities available. (If not available within the village , the distance range code viz; a for < 5 Kms, b for 5-10 Kms and c for 10+ kms of nearest place where facility is available is given).													
						Pre-Primary school (PP)	Primary school (P)	Middle school (M)	Secondary School (S)	Senior Secondary school (SS)	Degree college of arts ' science & commerce (ASC)	Engineering college(EC)	Medical college (MC)	Management institute (MI)	Polytechnic (Pt)	Vocational training school/ITI	Non-formal training centre (NFTC)	Special school for disabled (SSD)	Others (specify)
1	2	3	4	5	6	7	8	9	10	11	12	13	14	15	16	17	18	19	20
100	Tanghan Tapu	222312	98	1241	313	a	2	1	b	a	c	c	c	c	c	c	c	c	c
101	Pakamari	222313	64	573	143	b	2	a	b	b	c	c	c	c	c	c	c	c	c
102	Dahibhat	222314	969	8344	1666	b	2	2	b	a	c	c	c	c	c	c	c	c	2
103	Mangra	222315	777	6796	1370	a	1	1	b	a	c	c	c	c	c	c	c	c	1
104	Kachunala Milik	222316	44	558	116	a	a	a	b	a	c	c	c	c	c	c	c	c	
105	Kachunala Milik	222317	36	227	45	a	1	a	b	a	c	c	c	c	c	c	c	c	c
106	Kachunala Milik	222318	54	688	153	1	1	b	a	a	c	c	c	c	c	c	c	c	
107	Kachunala	222319	720	3921	877	1	2	1	a	b	c	c	c	c	c	c	c	c	
108	Dargah Rasulganj	222320	40	504	114	b	1	b	c	b	c	c	c	c	c	c	c	c	
109	Tulshia Kasht	222321	108	549	119	b	2	2	b	b	c	c	c	c	c	c	c	c	c
110	Tulshia	222322	1219	10501	2311	b	3	3	2	b	c	c	c	c	c	c	c	c	1
111	Dahibhat Kalan	222323	163	2018	423	2	1	1	b	b	c	c	c	c	c	c	c	c	
112	Dahibhat Khurd	222324	77	663	118	b	1	a	b	b	c	c	c	c	c	c	c	c	
113	Mustalaganj	222325	191	2450	452	a	1	1	b	c	c	c	c	c	c	c	c	c	c
114	Dargah Aliganj	222326	21	107	22	b	a	a	b	c	c	c	c	c	c	c	c	c	
115	Aliganj	222327	40	0	0														
116	Ghangra	222328	450	5096	1055	b	1	1	b	c	c	c	c	c	c	c	c	c	c
117	Lachhmipur	222329	1004	11416	2160	a	4	2	b	c	c	c	c	c	c	c	c	c	2
118	Kalpir Pathar Ghatti	222330	375	4512	952	b	2	2	b	c	c	c	c	c	c	c	c	c	c
119	Gurhmurha	222331	269	1160	232	a	1	1	b	b	c	c	c	c	c	c	c	c	1



## VILLAGE DIRECTORY

### Village Directory

( As in 2009 )

Number of Medical Amenities available. (If not available within the village , the distance range code viz; a for < 5 Kms, b for 5-10 Kms and c for 10+ kms of nearest place where facility is available is given).													Number of Non-Government Medical Amenities available.					Name village	Serial Number
Community health centre (CHC)	Primary health centre (PHC)	Primary health sub centre (PHS)	Maternity and child welfare centre (MCW)	T.B. clinic (TBC)	Hospital-allopathic (HA)	Hospital-alternative medicine (HO)	Dispensary (D)	Veterinary hospital (VH)	Mobile health clinic (MHC)	Family welfare centre (FWC)	Charitable non Govt. hospital/Nursing home.	Medical practitioner with MBBS Degree	Medical practitioner with other degree	Medical practitioner with no degree	Traditional practitioner and faith healer .	Medicine Shop	Others		
21	22	23	24	25	26	27	28	29	30	31	32	33	34	35	36	37	38	2	1
c	b	a	1	c	c	c	c	a	c	a	0	0	0	0	0	0	0	Tanghan Tapu	100
c	a	a	a	a	c	c	a	a	c	a	0	0	0	0	0	0	0	Pakamari	101
b	c	1	1	c	c	c	c	b	c	1	0	0	0	0	0	0	0	Dahibhat	102
c	a	a	a	c	c	c	c	a	c	a	0	0	0	0	0	0	0	Mangra	103
c	a	a	a	a	c	c	a	a	c	a	0	0	0	0	0	0	0	Kachunala Milik	104
c	c	b	b	c	c	c	b	b	c	c	0	0	0	0	0	0	0	Kachunala Milik	105
c	b	a	b	c	c	c	b	b	c	b	0	0	0	0	0	0	0	Kachunala Milik	106
c	b	1	1	c	c	c	c	b	c	1	0	0	0	0	0	0	0	Kachunala	107
c	c	b	b	c	b	c	a	b	c	c	0	0	0	0	0	0	0	Dargah Rasulganj	108
b	c	c	b	c	b	c	b	b	c	c	0	0	0	0	0	0	0	Tulshia Kasht	109
b	b	1	1	c	b	c	b	b	c	1	0	0	1	0	0	0	0	Tulshia	110
b	c	b	b	c	c	c	c	b	c	c	0	0	0	0	0	0	0	Dahibhat Kalan	111
b	c	b	b	c	c	c	c	b	c	c	0	0	0	0	0	0	0	Dahibhat Khurd	112
b	c	b	b	c	c	c	b	b	c	c	0	0	0	0	0	0	0	Mustalaganj	113
b	c	b	b	c	c	c	b	c	c	b	0	0	0	0	0	0	0	Dargah Aliganj	114
																		Aliganj	115
c	b	1	1	c	c	c	c	c	c	1	0	0	0	0	0	0	0	Ghangra	116
c	b	1	1	c	c	c	c	c	c	1	0	0	0	0	0	0	0	Lachmipur	117
c	c	c	c	c	c	c	c	c	c	c	0	0	0	0	0	0	0	Kalpir Pathar Ghatti	118
c	c	c	c	c	b	c	c	c	c	c	0	0	0	0	0	0	0	Gurhmurha	119

**DISTRICT CENSUS HANDBOOK : KISHANGANJ**

Census of India 2011-  
Amenities and Land use

Serial Number	Name village	Availability of drinking water - Yes / No								Availability of toilet & others Yes / No			
		Tap water (Treated/Untreated)	Well water (Covered / Uncovered well)	Hand Pump	Tube wells / Bore well	Spring	River / Canal	Tank / Pond / Lake	Others	Community toilet including bath.	Community toilet excluding bath.	Rural sanitary mart or sanitary hardware outlet available near the village.	Community bio- gas or recycle of waste for productive use.
1	2	39	40	41	42	43	44	45	46	47	48	49	50
100	Tanghan Tapu	No	No	Yes	Yes	No	No	No	No	No	No	No	No
101	Pakamari	No	No	Yes	Yes	No	No	No	No	No	No	No	No
102	Dahibhat	No	Yes	Yes	Yes	No	No	No	No	No	No	No	No
103	Mangra	No	No	Yes	Yes	No	No	No	No	No	No	No	No
104	Kachunala Milik	No	No	Yes	Yes	No	No	No	No	No	No	No	No
105	Kachunala Milik	No	No	Yes	Yes	No	No	No	No	No	No	No	No
106	Kachunala Milik	No	No	Yes	Yes	No	No	No	No	No	No	No	No
107	Kachunala	No	No	Yes	Yes	No	No	No	No	No	No	No	No
108	Dargah Rasulganj	No	No	Yes	Yes	No	No	No	No	No	No	No	No
109	Tulshia Kasht	No	No	Yes	Yes	No	No	No	No	No	No	No	No
110	Tulshia	No	No	Yes	Yes	No	No	No	No	No	No	No	No
111	Dahibhat Kalan	No	Yes	Yes	Yes	No	No	No	No	No	No	No	No
112	Dahibhat Khurd	No	Yes	Yes	Yes	No	No	No	No	No	No	No	No
113	Mustalaganj	No	Yes	Yes	Yes	No	No	No	No	No	No	No	No
114	Dargah Aliganj	No	Yes	Yes	Yes	No	No	Yes	No	No	No	No	No
115	Aliganj												
116	Ghangra	No	Yes	Yes	Yes	No	Yes	No	No	No	No	No	No
117	Lachhmipur	No	Yes	Yes	Yes	No	Yes	No	No	No	No	No	No
118	Kalpir Pathar Ghatti	No	No	Yes	Yes	No	No	No	No	No	No	No	No
119	Gurhmurha	No	Yes	Yes	Yes	No	No	No	No	No	No	No	No

## VILLAGE DIRECTORY

### Village Directory

( As in 2009 )

Communication and transport facilities (If amenities available code -Yes is given except for Village Pin Code ,If not available within the village , the distance range code viz; a for < 5 Kms, b for 5-10 Kms and c for 10+ kms of nearest place where facility is available is given).																		
Post office(PO)	Sub post office (SPO)	Post & Telegraph office (P&TO)	Village Pin Code	Telephones (Land lines)	Public call office (PCO)	Mobile phone coverage	Internet cafes/ Common service centre (CSC)	Private courier facility	Bus service (Public & Private)	Railway stations	Auto/Modified Autos	Taxis and Vans	Tractors	Cycle-pulled rickshaws(Manual & Machine driven)	Carts driven by animals	Sea /River ferry service	Name village	Serial Number
51	52	53	54	55	56	57	58	59	60	61	62	63	64	65	66	67	2	1
Yes	c	c		c	b	b	c	a	Yes	a	a	a	Yes	Yes	a	c	Tanghan Tapu	100
b	c	c		a	a	a	a	a	a	a	a	a	a	a	a	c	Pakamari	101
b	c	c	855101	a	a	a	b	c	a	c	Yes	Yes	Yes	Yes	Yes	c	Dahibhat	102
b	c	c		c	b	b	b	b	Yes	c	Yes	Yes	Yes	Yes	Yes	c	Mangra	103
a	c	c		a	a	a	a	a	a	c	a	a	Yes	Yes	Yes	c	Kachunala Milik	104
a	c	c		a	a	a	a	a	a	a	a	a	Yes	Yes	Yes	c	Kachunala Milik	105
b	c	c		b	b	a	a	b	b	c	a	a	Yes	Yes	Yes	c	Kachunala Milik	106
b	c	c		c	b	b	b	c	b	c	a	a	Yes	Yes	Yes	c	Kachunala	107
Yes	c	Yes		Yes	Yes	c	c	c	a	Yes	b	Yes	Yes	Yes	b	c	Dargah Rasulganj	108
b	c	b	855101	Yes	c	Yes	c	c	a	c	Yes	c	Yes	Yes	b	c	Tulshia Kasht	109
Yes	c	b	855101	Yes	c	Yes	c	c	Yes	c	Yes	Yes	Yes	Yes	Yes	c	Tulshia	110
b	c	c	855101	a	a	Yes	c	c	a	c	a	c	Yes	Yes	Yes	c	Dahibhat Kalan	111
c	c	c	855101	a	a	Yes	c	c	a	c	a	c	Yes	Yes	b	c	Dahibhat Khurd	112
b	c	c	855101	a	a	Yes	c	c	a	c	b	b	Yes	Yes	Yes	c	Mustalaganj	113
b	c	Yes	855101	b	b	a	c	c	b	c	b	b	a	Yes	b	c	Dargah Aliganj	114
																	Aliganj	115
Yes	c	c	855101	Yes	Yes	c	a	c	c	c	Yes	Yes	Yes	Yes	Yes	c	Ghangra	116
b	c	c		Yes	b	c	Yes	c	c	c	Yes	Yes	Yes	Yes	Yes	c	Lachmipur	117
b	c	c	855101	c	b	b	c	a	a	c	Yes	a	Yes	Yes	Yes	c	Kalpir Pathar Ghatti	118
a	c	b	855101	c	c	b	c	a	a	c	a	a	Yes	Yes	b	c	Gurhmurha	119

**DISTRICT CENSUS HANDBOOK : KISHANGANJ**

Census of India 2011-

Amenities and Land use

Serial Number	Name village	Village connected to highways,village roads, banks & credit societies (If amenities available code -Yes is given, If not available within the village , the distance range code viz; a for < 5 Kms, b for 5-10 Kms and c for 10+ kms of nearest place where facility is available is given).												Availability of miscellaneous facilities (If amenities available code -Yes is given, If not available within the village , the distance range code viz; a for < 5 Kms, b for 5-10 Kms and c for 10+ kms of nearest place where facility is available is given) <i>Contd....</i>				
		Connected to national highway(NH)	Connected to state highway(SH)	Connected to major district road (MDR)	Connected to others district road	Pucca roads	Kutchcha roads	Water bounded macadam(WBM) roads	Navigable waterway (river/canal)(NW)	Footpaths (FP)	Commercial & Co-operative Banks	ATM	Agricultural Credit Societies	Self-Help Group (SHG)	Public distribution system (PDS) shop	Mandis / Regular market	Weekly Haat	Agricultural marketing society
1	2	68	69	70	71	72	73	74	75	76	77	78	79	80	81	82	83	84
100	Tanghan Tapu	c	a	a	a	Yes	Yes	Yes	c	Yes	Yes	c	c	c	Yes	b	a	c
101	Pakamari	c	c	a	a	a	Yes	Yes	c	Yes	c	c	c	c	a	b	b	b
102	Dahibhat	c	c	c	b	a	Yes	Yes	c	Yes	b	c	c	c	a	b	b	c
103	Mangra	c	c	a	a	Yes	Yes	Yes	c	Yes	c	c	c	c	Yes	c	a	b
104	Kachunala Milik	c	c	a	a	a	Yes	Yes	c	Yes	c	c	c	c	Yes	b	a	a
105	Kachunala Milik	c	c	a	a	a	Yes	Yes	c	Yes	c	c	c	c	Yes	c	a	a
106	Kachunala Milik	c	c	b	a	a	Yes	Yes	c	Yes	b	c	b	c	a	c	b	b
107	Kachunala	c	c	b	a	a	Yes	Yes	c	Yes	c	c	c	c	a	c	b	c
108	Dargah Rasulganj	c	c	c	b	Yes	Yes	a	c	Yes	c	c	a	a	Yes	c	a	c
109	Tulshia Kasht	c	c	c	b	Yes	Yes	c	c	Yes	c	c	a	a	Yes	c	Yes	c
110	Tulshia	c	c	c	b	Yes	Yes	b	c	Yes	Yes	c	Yes	a	Yes	c	Yes	c
111	Dahibhat Kalan	c	c	b	b	b	Yes	Yes	c	Yes	c	c	c	c	a	b	b	c
112	Dahibhat Khurd	c	c	c	b	Yes	Yes	Yes	c	Yes	a	c	a	a	a	a	a	c
113	Mustalaganj	c	c	c	b	a	Yes	Yes	c	Yes	a	b	a	c	b	a	b	c
114	Dargah Aliganj	c	c	b	b	Yes	Yes	c	c	Yes	c	c	c	c	Yes	a	a	c
115	Aliganj																	
116	Ghangra	c	c	b	Yes	Yes	Yes	b	c	Yes	c	c	Yes	a	Yes	c	Yes	c
117	Lachhmipur	c	c	c	b	Yes	Yes	b	c	Yes	c	c	Yes	a	a	c	c	c
118	Kalpir Pathar Ghatti	c	c	b	b	b	Yes	b	c	Yes	c	c	a	c	Yes	b	b	c
119	Gurhmurha	c	c	b	b	Yes	Yes	a	c	Yes	c	c	a	c	a	b	b	c

## VILLAGE DIRECTORY

### Village Directory

( As in 2009 )

Availability of miscellaneous facilities (If amenities available code - Yes is given, If not available within the village , the distance range code viz; a for < 5 Kms, b for 5-10 Kms and c for 10+ kms of nearest place where facility is available is given) <b>Concluded</b>													Availability of electricity (Yes/No)				Name village	Serial Number
Integrated Child Development Scheme (Nutritional Centres)	Anganwadi Centre (Nutritional Centres)	Others (Nutritional Centres)	ASHA (Accredited Social Health Activist)	Community centre with/without TV	Sports Field,	Sports Club / Recreation Centre	Cinema / Video Hall	Public Library	Public Reading Room	Newspaper Supply	Assembly Polling station	Birth & Death Registration Office	Power Supply for Domestic Use (ED)	Power Supply for Agricultural Use (EAG)	Power Supply for Commercial Use (EC)	Power Supply for All Uses (EA)		
85	86	87	88	89	90	91	92	93	94	95	96	97	98	99	100	101	2	1
a	Yes	Yes	Yes	c	a	c	c	c	a	a	a	b	Yes	Yes	Yes	Yes	Tanghan Tapu	100
a	Yes	Yes	a	c	c	c	c	c	c	c	a	b	Yes	Yes	Yes	Yes	Pakamari	101
b	Yes	Yes	Yes	c	c	c	a	c	c	Yes	Yes	Yes	Yes	Yes	No	No	Dahibhat	102
a	Yes	a	Yes	b	b	a	c	c	c	Yes	Yes	Yes	Yes	Yes	Yes	Yes	Mangra	103
a	Yes	Yes	a	Yes	a	b	c	b	a	a	a	Yes	Yes	Yes	Yes	Yes	Kachunala Milik	104
a	Yes	Yes	Yes	b	a	a	a	a	a	a	a	Yes	Yes	Yes	Yes	Yes	Kachunala Milik	105
a	Yes	a	b	b	b	c	c	c	c	c	Yes	Yes	Yes	Yes	Yes	Yes	Kachunala Milik	106
a	Yes	a	Yes	c	c	b	c	c	c	a	Yes	Yes	Yes	Yes	Yes	Yes	Kachunala	107
b	Yes	Yes	Yes	c	c	c	c	c	c	Yes	Yes	Yes	Yes	No	No	No	Dargah Rasulganj	108
b	Yes	Yes	a	Yes	c	Yes	c	b	c	b	Yes	Yes	Yes	No	No	No	Tulshia Kasht	109
b	Yes	Yes	Yes	c	c	c	c	c	c	Yes	Yes	Yes	Yes	No	Yes	No	Tulshia	110
b	Yes	Yes	a	c	c	c	c	c	c	c	Yes	b	Yes	Yes	No	No	Dahibhat Kalan	111
b	Yes	Yes	Yes	c	c	c	a	c	c	a	a	b	Yes	No	No	No	Dahibhat Khurd	112
b	Yes	Yes	Yes	c	c	c	a	c	c	a	Yes	a	Yes	Yes	No	No	Mustalaganj	113
c	Yes	Yes	Yes	c	c	c	c	c	c	a	Yes	a	Yes	No	No	No	Dargah Aliganj	114
																	Aliganj	115
c	Yes	Yes	Yes	c	c	c	c	c	b	Yes	Yes	Yes	Yes	Yes	No	No	Ghangra	116
c	Yes	Yes	Yes	b	c	c	c	c	c	Yes	Yes	Yes	Yes	No	No	No	Lachhmipur	117
c	Yes	Yes	Yes	c	c	c	c	c	c	Yes	Yes	a	Yes	Yes	No	No	Kalpir Pathar Ghatti	118
c	Yes	Yes	Yes	c	c	c	c	c	c	b	Yes	a	Yes	No	No	No	Gurhmurha	119

**DISTRICT CENSUS HANDBOOK : KISHANGANJ**

Census of India 2011-  
Amenities and Land use

Serial Number	Name village	Nearest Town		Land Use							
		Name	Distance range code i.e. a for < 5 Kms, b for 5-10 Kms and c for 10+ kms.	Area under different types of land use ( in hectares rounded up to one decimal place)							
				Forests	Area under Non-agricultural Uses	Barren and Un-cultivable land	Permanent Pastures and Other Grazing Lands	Land Under Miscellaneous Tree Crops etc.	Culturable Waste Land	Fallow lands other than current fallows	Current Fallows
1	2	102	103	104	105	106	107	108	109	110	111
100	Tanghan Tapu	BAHADURGANJ	c	0	7	0	0	5	0	0	0
101	Pakamari	BAHADURGANJ	c	0	8	0	0	2	0	0	0
102	Dahibhat	BAHADURGANJ	c	0	42	154	0	11	0	0	0
103	Mangra	BAHADURGANJ	c	0	26	0	0	15	0	0	0
104	Kachunala Milik	BAHADURGANJ	c	0	4	0	0	2	0	0	0
105	Kachunala Milik	BAHADURGANJ	c	0	1	0	0	0	0	0	0
106	Kachunala Milik	BAHADURGANJ	c	0	3	0	0	2	0	0	0
107	Kachunala	BAHADURGANJ	c	0	60	0	0	40	0	0	0
108	Dargah Rasulganj	BAHADURGANJ	b	0	10	0	0	5	0	0	0
109	Tulshia Kasht	BAHADURGANJ	b	0	20	0	0	20	0	0	0
110	Tulshia	BAHADURGANJ	b	0	395	0	0	0	0	0	0
111	Dahibhat Kalan	BAHADURGANJ	c	0	18	0	0	4	0	0	0
112	Dahibhat Khurd	BAHADURGANJ	c	0	4	0	0	1	0	0	0
113	Mustalaganj	BAHADURGANJ	c	0	12	0	0	4	0	0	0
114	Dargah Aliganj	BAHADURGANJ	c	0	4	0.7	0	0.3	0	0	0
115	Aliganj			0	9	11	0	0	0	0	0
116	Ghangra	BAHADURGANJ	c	0	35	7	0	83	0	0	0
117	Lachhmipur	BAHADURGANJ	c	0	450	0	0	15	0	0	0
118	Kalpir Pathar Ghatti	BAHADURGANJ	c	0	100	75	0	0	0	0	0
119	Gurhmrha	BAHADURGANJ	b	0	15	54	0	28	0	0	0

## VILLAGE DIRECTORY

### Village Directory

( As in 2009 )

Land Use								Name of three most important commodities manufactured			Name of Village	Serial Number
Area under different types of land use ( in hectares rounded up to one decimal place)			Area irrigated by source (in hectare).					First	Second	Third		
Net Area Sown	Total Irrigated Land Area	Total Un-irrigated Land Area	Canals ( C )	Wells/Tube-wells(W/TW)	Tanks/Lakes(T/L)	Water Falls(WF)	Others(O)					
112	113	114	115	116	117	118	119	120	121	122	2	1
86	70	16	0	70	0	0	0				Tanghan Tapu	100
54	40	14	0	40	0	0	0				Pakamari	101
762	181	581	0	181	0	0	0				Dahibhat	102
736	325	411	0	325	0	0	0				Mangra	103
38	17	21	0	17	0	0	0				Kachunala Milik	104
35	16	19	0	16	0	0	0				Kachunala Milik	105
49	26	23	0	26	0	0	0				Kachunala Milik	106
620	135	485	0	135	0	0	0				Kachunala	107
25	15	10	0	15	0	0	0				Dargah Rasulganj	108
68	20	48	0	20	0	0	0				Tulshia Kasht	109
824	194	630	30	164	0	0	0				Tulshia	110
141	74	67	0	74	0	0	0				Dahibhat Kalan	111
72	30	42	0	30	0	0	0				Dahibhat Khurd	112
175	60	115	0	60	0	0	0				Mustalaganj	113
16	7	9	0	7	0	0	0				Dargah Aliganj	114
20	7	13	0	7	0	0	0				Aliganj	115
325	105	220	0	105	0	0	0				Ghangra	116
539	215	324	0	215	0	0	0				Lachhampur	117
200	75	125	0	75	0	0	0				Kalpir Pathar Ghatti	118
172	69	103	0	69	0	0	0				Gurhmurha	119

**DISTRICT CENSUS HANDBOOK : KISHANGANJ**

Census of India 2011-

Amenities and Land use

Serial Number	Name village	Location code no.	Total area of the village ( in hectares rounded up to one decimal place)	Total population ( 2011 census )	Number of households (2011 census)	Number of educational amenities available. (If not available within the village , the distance range code viz; a for < 5 Kms, b for 5-10 Kms and c for 10+ kms of nearest place where facility is available is given).													
						Pre-Primary school (PP)	Primary school (P)	Middle school (M)	Secondary School (S)	Senior Secondary school (SS)	Degree college of arts ' science & commerce (ASC)	Engineering college(EC)	Medical college (MC)	Management institute (MI)	Polytechnic (Pt)	Vocational training school/ITI	Non-formal training centre (NFTC)	Special school for disabled (SSD)	Others (specify)
1	2	3	4	5	6	7	8	9	10	11	12	13	14	15	16	17	18	19	20
120	Banwaria	222332	255	2151	430	b	1	a	b	c	c	c	c	c	c	c	c	c	c
121	Patharghatti	222333	224	1988	380	a	1	a	b	c	c	c	c	c	c	c	c	c	c
122	Patharghatti	222334	628	5082	1082	b	2	1	b	c	c	c	c	c	c	c	c	c	2
123	Kumarkhod	222335	180	228	45	b	1	a	b	c	c	c	c	c	c	c	c	c	c
124	Kurhaili	222336	580	4933	1047	a	1	1	b	b	c	c	c	c	c	c	c	c	c
125	Ikra	222337	546	6994	1471	a	3	a	a	c	c	c	c	c	c	c	c	c	c
126	Padampur	222338	954	8522	1743	b	5	2	b	c	c	c	c	c	c	c	c	c	1
127	Padampur	222339	718	8472	1808	3	2	1	a	b	c	c	c	c	c	c	c	c	3
128	Karuamani	222340	603	4943	1017	a	2	1	b	b	c	c	c	c	c	c	c	c	c
129	Hublidenga	222341	108	444	95	a	1	b	c	c	c	c	c	c	c	c	c	c	1
130	Garbhanadenga	222342	322	2141	453	a	1	1	c	b	c	c	c	c	c	c	c	c	c
131	Satmeri	222343	66	808	169	a	1	1	c	b	c	c	c	c	c	c	c	c	c
132	Bhurli Bhita	222344	94	846	178	1	1	a	c	b	c	c	c	c	c	c	c	c	c
133	Teli Bhita	222345	47	494	115	a	a	a	c	b	c	c	c	c	c	c	c	c	c
134	Maltoli	222346	151	1338	269	a	1	1	b	b	c	c	c	c	c	c	c	c	c
135	Dighal Bank	222347	564	7324	1451	b	1	1	b	b	c	c	c	c	c	c	c	c	c
136	Hari Bhita	222348	23	484	99	b	1	1	c	b	c	c	c	c	c	c	c	c	1
137	Dighal Bank	222349	305	1201	243	b	1	a	a	c	c	c	c	c	c	c	c	c	1
138	Maltoli	222350	62	325	62	b	1	a	b	c	c	c	c	c	c	c	c	c	c
139	Mahamari	222351	480	4412	907	a	1	1	a	c	c	c	c	c	c	c	c	c	c



## VILLAGE DIRECTORY

### Village Directory

( As in 2009 )

Number of Medical Amenities available. (If not available within the village , the distance range code viz; a for < 5 Kms, b for 5-10 Kms and c for 10+ kms of nearest place where facility is available is given).													Number of Non-Government Medical Amenities available.						Name village	Serial Number
Community health centre (CHC)	Primary health centre (PHC)	Primary health sub centre (PHS)	Maternity and child welfare centre (MCW)	T.B. clinic (TBC)	Hospital-allopathic (HA)	Hospital-alternative medicine (HO)	Dispensary (D)	Veterinary hospital (VH)	Mobile health clinic (MHC)	Family welfare centre (FWC)	Charitable non Govt. hospital/Nursing home.	Medical practitioner with MBBS Degree	Medical practitioner with other degree	Medical practitioner with no degree	Traditional practitioner and faith healer .	Medicine Shop	Others			
21	22	23	24	25	26	27	28	29	30	31	32	33	34	35	36	37	38	2	1	
b	c	b	b	c	c	c	b	c	c	c	0	0	0	0	0	0	0	Banwaria	120	
c	c	1	1	c	c	c	c	c	c	1	0	0	0	0	0	0	0	Patharghatti	121	
c	c	c	c	c	c	c	c	c	c	c	0	0	0	0	0	0	0	Patharghatti	122	
c	c	b	c	c	c	c	c	c	c	c	0	0	0	0	0	0	0	Kumarkhod	123	
c	c	c	c	c	c	c	c	c	c	c	0	0	0	0	0	0	0	Kurhaili	124	
a	a	1	1	c	c	c	b	a	c	1	0	0	0	0	0	0	0	Ikra	125	
c	c	1	1	c	c	c	b	b	c	1	0	0	0	0	0	0	0	Padampur	126	
c	b	a	1	c	c	c	b	b	c	a	0	0	0	0	0	0	0	Padampur	127	
c	b	a	c	c	c	c	b	b	c	c	0	0	0	0	0	0	0	Karuamani	128	
b	c	b	b	c	c	c	c	c	c	c	0	0	0	0	0	0	0	Hublidenga	129	
c	b	1	1	b	c	c	c	c	c	1	0	0	0	0	0	0	0	Garbhanadenga	130	
c	b	b	b	c	c	c	b	b	c	c	0	0	0	0	0	0	0	Satmeri	131	
c	b	b	b	c	c	c	b	b	c	c	0	0	0	0	0	0	0	Bhurli Bhita	132	
c	b	b	b	c	c	c	b	b	c	c	0	0	0	0	0	0	0	Teli Bhita	133	
c	a	b	c	c	c	c	a	a	c	c	0	0	0	0	0	0	0	Maltoli	134	
a	1	1	1	1	c	c	c	a	c	1	0	0	2	0	0	2	0	Dighal Bank	135	
c	b	b	b	b	c	c	b	b	c	b	0	0	0	0	0	0	0	Hari Bhita	136	
a	c	b	b	c	c	c	c	a	c	c	0	0	4	0	0	0	0	Dighal Bank	137	
a	c	b	b	c	c	c	c	b	c	b	0	0	0	0	0	0	0	Maltoli	138	
a	c	b	b	c	c	c	c	b	c	b	0	0	0	0	0	0	0	Mahamari	139	

**DISTRICT CENSUS HANDBOOK : KISHANGANJ**

Census of India 2011-  
Amenities and Land use

Serial Number	Name village	Availability of drinking water - Yes / No								Availability of toilet & others Yes / No			
		Tap water (Treated/Untreated)	Well water (Covered / Uncovered well)	Hand Pump	Tube wells / Bore well	Spring	River / Canal	Tank / Pond / Lake	Others	Community toilet including bath.	Community toilet excluding bath.	Rural sanitary mart or sanitary hardware outlet available near the village.	Community bio- gas or recycle of waste for productive use.
1	2	39	40	41	42	43	44	45	46	47	48	49	50
120	Banwaria	No	Yes	Yes	Yes	No	No	No	No	No	No	No	No
121	Patharghatti	No	Yes	Yes	Yes	No	Yes	No	No	No	No	No	No
122	Patharghatti	No	Yes	Yes	Yes	No	No	No	No	No	No	No	No
123	Kumarkhod	No	Yes	Yes	Yes	No	No	No	No	No	No	No	No
124	Kurhaili	No	Yes	Yes	Yes	No	No	No	No	No	No	No	No
125	Ikra	No	Yes	Yes	Yes	No	No	No	No	No	No	No	No
126	Padampur	No	Yes	Yes	Yes	No	Yes	No	No	No	No	No	No
127	Padampur	No	No	Yes	Yes	No	Yes	No	No	No	No	No	No
128	Karuamani	No	Yes	Yes	Yes	No	No	No	No	No	No	No	No
129	Hublidenga	No	Yes	Yes	Yes	No	No	No	No	No	No	No	No
130	Garbhanadenga	No	Yes	Yes	Yes	No	No	No	No	No	No	No	No
131	Satmeri	No	Yes	Yes	Yes	No	No	No	No	No	No	No	No
132	Bhurli Bhita	No	Yes	Yes	Yes	No	No	No	No	No	No	No	No
133	Teli Bhita	No	Yes	Yes	Yes	No	No	No	No	No	No	No	No
134	Maltoli	No	Yes	Yes	Yes	No	No	No	No	No	No	No	No
135	Dighal Bank	No	Yes	Yes	Yes	No	No	No	No	No	No	No	No
136	Hari Bhita	No	No	Yes	Yes	No	No	No	No	No	No	No	No
137	Dighal Bank	No	Yes	Yes	Yes	No	No	No	No	No	No	No	No
138	Maltoli	No	Yes	Yes	Yes	No	No	No	No	No	No	No	No
139	Mahamari	No	Yes	Yes	Yes	No	No	No	No	No	No	No	No

## VILLAGE DIRECTORY

### Village Directory

( As in 2009 )

Communication and transport facilities (If amenities available code -Yes is given except for Village Pin Code ,If not available within the village , the distance range code viz; a for < 5 Kms, b for 5-10 Kms and c for 10+ kms of nearest place where facility is available is given).																		
Post office(PO)	Sub post office (SPO)	Post & Telegraph office (P&TO)	Village Pin Code	Telephones (Land lines)	Public call office (PCO)	Mobile phone coverage	Internet cafes/ Common service centre (CSC)	Private courier facility	Bus service (Public & Private)	Railway stations	Auto/Modified Autos	Taxis and Vans	Tractors	Cycle-pulled rickshaws(Manual & Machine driven)	Carts driven by animals	Sea /River ferry service	Name village	Serial Number
51	52	53	54	55	56	57	58	59	60	61	62	63	64	65	66	67	2	1
b	c	c		c	c	c	a	a	a	c	c	a	b	b	Yes	c	Banwaria	120
Yes	c	c	855101	c	b	b	a	c	b	a	c	b	b	Yes	b	c	Patharghatti	121
b	c	c		c	c	c	c	c	a	c	Yes	Yes	Yes	Yes	Yes	c	Patharghatti	122
b	c	c		a	c	a	c	c	Yes	c	a	a	Yes	Yes	b	c	Kumarkhod	123
b	c	c		Yes	Yes	Yes	c	c	c	c	Yes	a	Yes	Yes	Yes	c	Kurhaili	124
a	c	c		a	a	a	b	b	a	c	Yes	Yes	Yes	Yes	Yes	c	Ikra	125
b	c	c		b	a	a	b	c	a	c	Yes	Yes	Yes	Yes	Yes	c	Padampur	126
Yes	c	c		b	b	Yes	b	b	b	c	Yes	Yes	Yes	Yes	Yes	c	Padampur	127
b	c	c		b	b	b	b	c	a	c	Yes	b	Yes	Yes	Yes	c	Karuamani	128
a	c	c		a	a	a	b	c	a	c	b	b	Yes	Yes	b	c	Hublidenga	129
b	c	c		b	b	b	b	c	Yes	c	b	b	Yes	Yes	Yes	c	Garbhanadenga	130
b	c	c		b	b	b	b	b	b	c	Yes	Yes	Yes	Yes	Yes	c	Satmeri	131
a	c	c		c	b	Yes	b	b	Yes	c	b	b	Yes	b	Yes	c	Bhurli Bhita	132
b	c	c		c	b	b	b	c	b	c	b	b	a	b	Yes	c	Teli Bhita	133
b	c	c		b	b	Yes	b	b	b	c	b	b	Yes	Yes	Yes	c	Maltoli	134
Yes	c	c	855101	Yes	Yes	Yes	b	b	Yes	c	Yes	Yes	Yes	Yes	Yes	c	Dighal Bank	135
b	c	c		a	a	a	a	a	a	a	a	a	Yes	Yes	a	c	Hari Bhita	136
Yes	c	c	855101	a	a	Yes	b	b	Yes	c	a	b	Yes	Yes	Yes	c	Dighal Bank	137
b	c	c	855101	a	a	Yes	c	a	a	c	a	a	Yes	Yes	Yes	c	Maltoli	138
b	c	c	855101	a	b	Yes	c	a	b	c	Yes	b	Yes	Yes	Yes	c	Mahamari	139

**DISTRICT CENSUS HANDBOOK : KISHANGANJ**

Census of India 2011-

Amenities and Land use

Serial Number	Name village	Village connected to highways,village roads, banks & credit societies (If amenities available code -Yes is given, If not available within the village , the distance range code viz; a for < 5 Kms, b for 5-10 Kms and c for 10+ kms of nearest place where facility is available is given).												Availability of miscellaneous facilities (If amenities available code -Yes is given, If not available within the village , the distance range code viz; a for < 5 Kms, b for 5-10 Kms and c for 10+ kms of nearest place where facility is available is given) <i>Contd....</i>				
		Connected to national highway(NH)	Connected to state highway(SH)	Connected to major district road (MDR)	Connected to others district road	Pucca roads	Kutchcha roads	Water bounded macadam(WBM) roads	Navigable waterway (river/canal)(NW)	Footpaths (FP)	Commercial & Co-operative Banks	ATM	Agricultural Credit Societies	Self-Help Group (SHG)	Public distribution system (PDS) shop	Mandis / Regular market	Weekly Haat	Agricultural marketing society
1	2	68	69	70	71	72	73	74	75	76	77	78	79	80	81	82	83	84
120	Banwaria	c	c	b	b	Yes	Yes	a	c	Yes	a	c	b	c	a	c	b	c
121	Patharghatti	c	c	b	Yes	Yes	Yes	Yes	c	Yes	c	c	a	Yes	Yes	a	b	a
122	Patharghatti	c	c	b	b	Yes	Yes	Yes	c	Yes	c	c	c	c	Yes	c	Yes	c
123	Kumarkhod	c	c	Yes	Yes	Yes	Yes	b	c	Yes	c	c	Yes	c	a	c	a	c
124	Kurhaili	c	c	b	b	Yes	Yes	b	c	Yes	c	c	a	a	a	Yes	a	Yes
125	Ikra	c	c	a	a	Yes	Yes	Yes	c	Yes	b	b	Yes	c	Yes	c	a	b
126	Padampur	c	c	c	c	Yes	Yes	Yes	c	Yes	c	a	c	c	a	b	b	c
127	Padampur	c	c	a	a	Yes	Yes	Yes	c	Yes	a	c	Yes	c	a	c	b	c
128	Karuamani	c	c	c	b	a	Yes	a	c	Yes	c	c	c	b	Yes	c	a	c
129	Hublidenga	c	c	a	a	b	Yes	Yes	c	Yes	b	b	a	c	b	b	a	c
130	Garbhanadenga	c	c	c	b	Yes	Yes	Yes	c	Yes	Yes	c	Yes	Yes	Yes	c	Yes	c
131	Satmeri	c	c	c	b	Yes	Yes	Yes	c	Yes	b	c	a	Yes	a	c	a	c
132	Bhurli Bhita	c	c	c	b	Yes	Yes	Yes	c	Yes	c	c	c	Yes	a	c	a	c
133	Teli Bhita	c	c	c	b	Yes	Yes	a	c	Yes	b	c	a	Yes	Yes	c	a	c
134	Maltoli	c	c	a	a	Yes	Yes	Yes	c	Yes	c	c	c	a	Yes	c	b	c
135	Dighal Bank	c	c	b	b	Yes	Yes	Yes	c	Yes	Yes	c	c	a	a	c	a	c
136	Hari Bhita	c	c	a	a	Yes	Yes	Yes	c	Yes	c	c	Yes	c	a	a	a	a
137	Dighal Bank	c	c	a	a	Yes	Yes	Yes	c	Yes	Yes	c	c	a	Yes	c	a	c
138	Maltoli	c	c	a	a	Yes	Yes	Yes	c	Yes	c	c	c	a	Yes	c	b	c
139	Mahamari	c	c	a	a	Yes	Yes	Yes	c	Yes	c	a	c	a	Yes	b	b	c

## VILLAGE DIRECTORY

### Village Directory

( As in 2009 )

Availability of miscellaneous facilities (If amenities available code - Yes is given, If not available within the village , the distance range code viz; a for < 5 Kms, b for 5-10 Kms and c for 10+ kms of nearest place where facility is available is given) <b>Concluded</b>													Availability of electricity (Yes/No)				Name village	Serial Number	
Integrated Child Development Scheme (Nutritional Centres)	Anganwadi Centre (Nutritional Centres)	Others (Nutritional Centres)	ASHA (Accredited Social Health Activist)	Community centre with/without TV	Sports Field,	Sports Club / Recreation Centre	Cinema / Video Hall	Public Library	Public Reading Room	Newspaper Supply	Assembly Polling station	Birth & Death Registration Office	Power Supply for Domestic Use (ED)	Power Supply for Agricultural Use (EAG)	Power Supply for Commercial Use (EC)	Power Supply for All Uses (EA)			
85	86	87	88	89	90	91	92	93	94	95	96	97	98	99	100	101	2	1	
b	Yes	Yes	a	c	c	c	c	c	c	Yes	Yes	b	Yes	No	No	No		Banwaria	120
c	Yes	Yes	Yes	c	c	c	c	c	c	b	Yes	Yes	Yes	No	No	No		Patharghatti	121
c	Yes	Yes	Yes	c	c	c	c	c	c	Yes	Yes	Yes	Yes	Yes	No	No		Patharghatti	122
c	Yes	Yes	Yes	c	c	c	c	c	c	Yes	a	a	Yes	No	No	No		Kumarkhod	123
c	Yes	Yes	Yes	c	c	c	c	c	c	Yes	Yes	Yes	Yes	No	No	No		Kurhaili	124
b	Yes	Yes	Yes	b	b	c	a	c	c	Yes	Yes	Yes	Yes	Yes	Yes	Yes		Ikra	125
c	Yes	Yes	Yes	c	c	c	b	c	c	Yes	Yes	Yes	Yes	No	No	No		Padampur	126
c	Yes	Yes	Yes	Yes	c	c	c	c	c	Yes	Yes	Yes	Yes	Yes	Yes	Yes		Padampur	127
b	Yes	Yes	Yes	c	c	c	c	c	c	Yes	Yes	Yes	Yes	No	No	No		Karuamani	128
b	Yes	Yes	a	c	c	c	c	c	c	b	a	b	Yes	No	No	No		Hublidenga	129
c	Yes	Yes	Yes	Yes	Yes	c	c	c	c	Yes	Yes	Yes	Yes	Yes	No	No		Garbhanadenga	130
b	Yes	a	a	a	a	a	c	c	c	c	a	a	Yes	No	No	No		Satmeri	131
b	Yes	b	Yes	a	c	c	c	c	c	Yes	a	a	Yes	No	No	No		Bhurli Bhita	132
b	Yes	Yes	a	a	c	c	c	c	c	Yes	a	a	Yes	No	No	No		Teli Bhita	133
b	Yes	a	Yes	a	c	b	c	c	c	Yes	Yes	Yes	Yes	No	No	No		Maltoli	134
Yes	Yes	Yes	Yes	a	a	c	Yes	c	c	Yes	Yes	Yes	Yes	Yes	Yes	Yes		Dighal Bank	135
b	Yes	a	a	a	a	a	a	a	c	a	a	a	Yes	Yes	Yes	Yes		Hari Bhita	136
b	Yes	Yes	Yes	c	a	c	a	c	c	a	a	Yes	Yes	Yes	Yes	Yes		Dighal Bank	137
c	Yes	Yes	Yes	c	b	c	b	c	c	c	Yes	Yes	Yes	Yes	Yes	Yes		Maltoli	138
c	Yes	b	Yes	c	a	c	b	c	c	Yes	Yes	Yes	Yes	Yes	Yes	Yes		Mahamari	139

**DISTRICT CENSUS HANDBOOK : KISHANGANJ**

Census of India 2011-  
Amenities and Land use

Serial Number	Name village	Land Use									
		Nearest Town		Area under different types of land use ( in hectares rounded up to one decimal place)							
		Name	Distance range code i.e. a for < 5 Kms, b for 5-10 Kms and c for 10+ kms .	Forests	Area under Non-agricultural Uses	Barren and Un-cultivable land	Permanent Pastures and Other Grazing Lands	Land Under Miscellaneous Tree Crops etc.	Culturable Waste Land	Fallow lands other than current fallows	Current Fallows
1	2	102	103	104	105	106	107	108	109	110	111
120	Banwaria	BAHADURGANJ	c	0	20	5	0	72	0	0	0
121	Patharghatti	BAHADURGANJ	c	0	29	5	0	0	0	0	0
122	Patharghatti	BAHADURGANJ	c	0	49	12	0	67	0	25	10
123	Kumarkhod	BAHADURGANJ	c	0	60	12	0	3	0	0	0
124	Kurhaili	BAHADURGANJ	c	0	50	50	0	60	0	0	0
125	Ikra	BAHADURGANJ	c	0	16	0	0	5	0	0	0
126	Padampur	BAHADURGANJ	c	0	177	100	0	33	0	0	0
127	Padampur	BAHADURGANJ	c	0	20	0	0	19	0	0	0
128	Karuamani	BAHADURGANJ	c	0	20	0	0	10	8	0	10
129	Hublidenga	BAHADURGANJ	c	0	0	20	0	5	0	0	0
130	Garbhanadenga	BAHADURGANJ	c	0	8	35	10	3	8	0	5
131	Satmeri	BAHADURGANJ	c	0	2	0	0	3	0	0	0
132	Bhurli Bhita	BAHADURGANJ	c	0	2	0	0	1	0	0	0
133	Teli Bhita	BAHADURGANJ	c	0	1	0	0	1	0	0	0
134	Maltoli	BAHADURGANJ	c	0	11	8	0	4	0	0	0
135	Dighal Bank	BAHADURGANJ	c	0	55	0	11	0	0	0	0
136	Hari Bhita	BAHADURGANJ	c	0	6	0	0	3	0	0	0
137	Dighal Bank	BAHADURGANJ	c	0	32	0	0	6	0	0	49
138	Maltoli	BAHADURGANJ	c	0	5	0	0	1	0	0	0
139	Mahamari	BAHADURGANJ	c	0	30	0	0	70	0	37	0

## VILLAGE DIRECTORY

### Village Directory

( As in 2009 )

Land Use								Name of three most important commodities manufactured			Name of Village	Serial Number
Area under different types of land use ( in hectares rounded up to one decimal place)			Area irrigated by source (in hectare).					First	Second	Third		
Net Area Sown	Total Irrigated Land Area	Total Un-irrigated Land Area	Canals ( C )	Wells/Tube-wells(W/TW)	Tanks/Lakes(T/L)	Water Falls(WF)	Others(O)					
112	113	114	115	116	117	118	119	120	121	122	2	1
158	55	103	0	55	0	0	0				Banwaria	120
190	140	50	0	100	0	0	40				Patharghatti	121
465	150	315	0	150	0	0	0				Patharghatti	122
105	45	60	0	45	0	0	0				Kumarkhod	123
420	135	285	0	135	0	0	0				Kurhaili	124
525	175	350	0	0	175	0	0				Ikra	125
644	450	194	0	450	0	0	0				Padampur	126
679	178	501	0	178	0	0	0				Padampur	127
555	152	403	0	152	0	0	0				Karuamani	128
83	40	43	0	40	0	0	0				Hublidenga	129
253	100	153	0	100	0	0	0				Garbhanadenga	130
61	25	36	0	25	0	0	0				Satmeri	131
91	30	61	0	30	0	0	0				Bhurli Bhita	132
45	21	24	0	21	0	0	0				Teli Bhita	133
128	71	57	0	71	0	0	0				Maltoli	134
498	196	302	0	196	0	0	0				Dighal Bank	135
14	11	3	0	11	0	0	0				Hari Bhita	136
218	50	168	0	50	0	0	0				Dighal Bank	137
56	43	13	0	43	0	0	0				Maltoli	138
343	101	242	0	101	0	0	0				Mahamari	139

**DISTRICT CENSUS HANDBOOK : KISHANGANJ**

Census of India 2011-

Amenities and Land use

Serial Number	Name village	Location code no.	Total area of the village ( in hectares rounded up to one decimal place)	Total population ( 2011 census )	Number of households (2011 census)	Number of educational amenities available. (If not available within the village , the distance range code viz; a for < 5 Kms, b for 5-10 Kms and c for 10+ kms of nearest place where facility is available is given).													
						Pre-Primary school (PP)	Primary school (P)	Middle school (M)	Secondary School (S)	Senior Secondary school (SS)	Degree college of arts ' science & commerce (ASC)	Engineering college(EC)	Medical college (MC)	Management institute (MI)	Polytechnic (Pt)	Vocational training school/ITI	Non-formal training centre (NFTC)	Special school for disabled (SSD)	Others (specify)
1	2	3	4	5	6	7	8	9	10	11	12	13	14	15	16	17	18	19	20
140	Panchgachhi	222352	181	1127	222	b	1	a	a	b	c	c	c	c	c	c	c	c	c
141	Dhanola	222353	1468	8108	1632	b	5	2	1	b	c	c	c	c	c	c	c	c	c
142	Mulabari	222354	107	594	121	b	1	a	a	c	c	c	c	c	c	c	c	c	c
143	Kamat	222355	57	816	155	a	1	a	a	b	c	c	c	c	c	c	c	c	c
144	Doria	222356	204	472	101	a	1	a	a	c	c	c	c	c	c	c	c	c	c
145	Suribhita	222357	125	1581	346	a	1	b	c	c	c	c	c	c	c	c	c	c	c
146	Barbhang	222358	322	937	195	a	1	a	c	c	c	c	c	c	c	c	c	c	c
147	Talwar Bandha	222359	201	1198	260	a	1	1	b	c	c	c	c	c	c	c	c	c	c
148	Bansbari	222360	53	337	71	a	1	a	b	b	c	c	c	c	c	c	c	c	c
149	Dighibari	222361	38	352	69	a	a	a	a	b	c	c	c	c	c	c	c	c	c
150	Garumara	222362	257	1615	357	a	1	1	b	b	c	c	c	c	c	c	c	c	c
151	Chhota Garumara	222363	27	599	113	a	b	a	b	b	c	c	c	c	c	c	c	c	c
152	Maldangi	222364	112	58	12	b	a	a	b	b	c	c	c	c	c	c	c	c	c
153	Ichmari	222365	95	1092	232	b	1	a	b	b	c	c	c	c	c	c	c	c	c
154	Algachhia	222366	283	3275	631	a	1	1	b	c	c	c	c	c	c	c	c	c	c
155	Tarabari	222367	194	2918	595	b	2	1	b	c	c	c	c	c	c	c	c	c	1
156	Kamati	222368	208	2044	453	b	1	1	c	b	c	c	c	c	c	c	c	c	1
157	Ikra Milik	222369	83	738	152	2	1	1	b	b	c	c	c	c	c	c	c	c	c
158	Ikra Milik	222370	52	388	73	b	1	a	b	b	c	c	c	c	c	c	c	c	c
159	Ikra Milik	222371	33	282	63	b	1	a	a	c	c	c	c	c	c	c	c	c	c



## VILLAGE DIRECTORY

### Village Directory

( As in 2009 )

Number of Medical Amenities available. (If not available within the village , the distance range code viz; a for < 5 Kms, b for 5-10 Kms and c for 10+ kms of nearest place where facility is available is given).													Number of Non-Government Medical Amenities available.						Name village	Serial Number
Community health centre (CHC)	Primary health centre (PHC)	Primary health sub centre (PHS)	Maternity and child welfare centre (MCW)	T.B. clinic (TBC)	Hospital-allopathic (HA)	Hospital-alternative medicine (HO)	Dispensary (D)	Veterinary hospital (VH)	Mobile health clinic (MHC)	Family welfare centre (FWC)	Charitable non Govt. hospital/Nursing home.	Medical practitioner with MBBS Degree	Medical practitioner with other degree	Medical practitioner with no degree	Traditional practitioner and faith healer .	Medicine Shop	Others			
21	22	23	24	25	26	27	28	29	30	31	32	33	34	35	36	37	38	2	1	
a	c	1	1	c	c	c	c	b	c	1	0	0	0	0	0	0	0	Panchgachhi	140	
a	c	1	1	c	c	c	c	a	c	1	0	0	0	0	0	0	0	Dhanola	141	
a	c	b	b	c	c	c	c	b	c	c	0	0	0	0	0	0	0	Mulabari	142	
a	b	b	b	b	c	c	b	b	c	c	0	0	0	0	0	0	0	Kamat	143	
a	c	c	c	c	c	c	c	b	c	c	0	0	0	0	0	0	0	Doria	144	
c	c	c	c	c	c	c	c	c	c	c	0	0	0	0	0	0	0	Suribhita	145	
c	c	c	c	c	c	c	c	c	c	c	0	0	0	0	0	0	0	Barbhanga	146	
c	c	c	c	c	c	c	c	c	c	c	0	0	0	0	0	0	0	Talwar Bandha	147	
c	c	b	c	c	c	c	c	c	c	c	0	0	0	0	0	0	0	Bansbari	148	
c	c	b	b	c	c	c	c	b	c	c	0	0	0	0	0	0	0	Dighibari	149	
b	c	b	b	c	c	c	b	b	c	c	0	0	0	0	0	0	0	Garumara	150	
b	c	b	b	c	c	c	c	b	c	c	0	0	0	0	0	0	0	Chhota Garumara	151	
b	c	b	b	c	c	c	b	b	c	c	0	0	0	0	0	0	0	Maldangi	152	
b	c	b	b	b	c	c	b	b	c	c	0	0	0	0	0	0	0	Ichmari	153	
b	c	b	b	b	c	c	c	b	c	c	0	0	0	0	0	0	0	Algachhia	154	
c	c	1	1	c	c	c	b	a	c	1	2	2	2	2	2	2	2	Tarabari	155	
c	c	c	c	c	b	c	b	b	c	c	2	2	2	2	2	2	2	Kamati	156	
c	b	a	c	c	c	c	b	b	c	b	0	0	0	0	0	0	0	Ikra Milik	157	
c	b	a	c	c	c	c	b	b	c	b	0	0	0	0	0	0	0	Ikra Milik	158	
c	b	a	c	c	c	c	a	b	c	b	0	0	0	0	0	0	0	Ikra Milik	159	

**DISTRICT CENSUS HANDBOOK : KISHANGANJ**

Census of India 2011-  
Amenities and Land use

Serial Number	Name village	Availability of drinking water - Yes / No								Availability of toilet & others Yes / No			
		Tap water (Treated/Untreated)	Well water (Covered / Uncovered well)	Hand Pump	Tube wells / Bore well	Spring	River / Canal	Tank / Pond / Lake	Others	Community toilet including bath.	Community toilet excluding bath.	Rural sanitary mart or sanitary hardware outlet available near the village.	Community bio- gas or recycle of waste for productive use.
1	2	39	40	41	42	43	44	45	46	47	48	49	50
140	Panchgachhi	No	Yes	Yes	Yes	No	No	No	No	No	No	No	No
141	Dhanola	No	Yes	Yes	Yes	No	No	No	No	No	No	No	No
142	Mulabari	No	Yes	Yes	Yes	No	No	No	No	No	No	No	No
143	Kamat	No	Yes	Yes	Yes	No	No	No	No	No	No	No	No
144	Doria	No	Yes	Yes	Yes	No	No	No	No	No	No	No	No
145	Suribhita	No	No	Yes	Yes	No	No	No	No	No	No	No	No
146	Barbhang	No	Yes	Yes	Yes	No	Yes	No	No	No	No	No	No
147	Talwar Bandha	No	Yes	Yes	Yes	No	No	No	No	No	No	No	No
148	Bansbari	No	Yes	Yes	Yes	No	No	No	No	No	No	No	No
149	Dighibari	No	Yes	Yes	Yes	No	No	No	No	No	No	No	No
150	Garumara	No	Yes	Yes	Yes	No	Yes	No	No	No	No	No	No
151	Chhota Garumara	No	Yes	Yes	Yes	No	No	No	No	No	No	No	No
152	Maldangi	No	Yes	Yes	Yes	No	No	No	No	No	No	No	No
153	Ichmari	No	Yes	Yes	Yes	No	No	No	No	No	No	No	No
154	Algachhia	No	Yes	Yes	Yes	No	No	No	No	No	No	No	No
155	Tarabari	No	Yes	Yes	Yes	No	No	No	No	No	No	No	No
156	Kamati	No	Yes	Yes	Yes	No	Yes	No	No	No	No	No	No
157	Ikra Milik	No	Yes	Yes	Yes	No	No	No	No	No	No	No	No
158	Ikra Milik	No	Yes	Yes	Yes	No	No	No	No	No	No	No	No
159	Ikra Milik	No	Yes	Yes	Yes	No	No	No	No	No	No	No	No

## VILLAGE DIRECTORY

### Village Directory

( As in 2009 )

Communication and transport facilities (If amenities available code -Yes is given except for Village Pin Code ,If not available within the village , the distance range code viz; a for < 5 Kms, b for 5-10 Kms and c for 10+ kms of nearest place where facility is available is given).																		
Post office(PO)	Sub post office (SPO)	Post & Telegraph office (P&TO)	Village Pin Code	Telephones (Land lines)	Public call office (PCO)	Mobile phone coverage	Internet cafes/ Common service centre (CSC)	Private courier facility	Bus service (Public & Private)	Railway stations	Auto/Modified Autos	Taxis and Vans	Tractors	Cycle-pulled rickshaws(Manual & Machine driven)	Carts driven by animals	Sea /River ferry service	Name village	Serial Number
51	52	53	54	55	56	57	58	59	60	61	62	63	64	65	66	67	2	1
c	c	c	855101	b	b	Yes	b	a	b	c	a	b	Yes	Yes	Yes	c	Panchgachhi	140
Yes	c	c	855101	Yes	b	Yes	b	Yes	b	c	Yes	Yes	Yes	Yes	Yes	c	Dhanola	141
b	c	c	855101	a	a	Yes	b	a	a	c	a	b	Yes	Yes	Yes	c	Mulabari	142
b	c	c	855101	b	b	Yes	c	a	b	c	c	b	Yes	Yes	Yes	c	Kamat	143
a	c	c	855101	b	b	Yes	c	a	b	c	b	b	Yes	Yes	Yes	c	Doria	144
b	c	c		Yes	b	b	b	b	Yes	b	b	Yes	b	Yes	b	c	Suribhita	145
b	c	c	855107	c	c	b	c	c	c	c	c	c	a	c	Yes	c	Barbhang	146
b	c	c	855107	b	b	b	c	c	c	c	b	b	Yes	Yes	b	c	Talwar Bandha	147
b	c	c	855107	b	b	b	c	c	b	c	b	b	Yes	Yes	b	c	Bansbari	148
b	c	c	855107	a	a	a	c	c	b	c	b	b	Yes	Yes	b	c	Dighibari	149
b	c	c	855107	a	a	a	c	c	b	c	c	b	Yes	Yes	b	c	Garumara	150
b	c	c		a	a	b	c	c	c	c	b	b	Yes	Yes	b	c	Chhota Garumara	151
a	c	c	855107	a	a	a	c	c	c	c	b	b	Yes	Yes	b	c	Maldangi	152
b	c	c	855107	a	a	a	c	c	c	c	b	b	Yes	Yes	b	c	Ichmari	153
b	c	c	855107	a	a	a	c	c	c	c	b	b	Yes	Yes	Yes	c	Algachhia	154
Yes	c	c	855810	a	a	a	c	c	Yes	c	b	b	Yes	Yes	Yes	c	Tarabari	155
Yes	c	b	855107	a	a	a	b	c	c	c	b	b	Yes	Yes	Yes	c	Kamati	156
b	c	c		a	a	a	b	c	c	c	b	b	Yes	Yes	Yes	c	Ikra Milik	157
a	c	c		a	a	a	b	b	c	b	b	b	Yes	Yes	Yes	c	Ikra Milik	158
b	c	c		a	a	a	b	b	c	c	b	b	Yes	Yes	Yes	c	Ikra Milik	159

**DISTRICT CENSUS HANDBOOK : KISHANGANJ**

Census of India 2011-

Amenities and Land use

Serial Number	Name village	Village connected to highways,village roads, banks & credit societies (If amenities available code -Yes is given, If not available within the village , the distance range code viz; a for < 5 Kms, b for 5-10 Kms and c for 10+ kms of nearest place where facility is available is given).												Availability of miscellaneous facilities (If amenities available code -Yes is given, If not available within the village , the distance range code viz; a for < 5 Kms, b for 5-10 Kms and c for 10+ kms of nearest place where facility is available is given) <i>Contd....</i>				
		Connected to national highway(NH)	Connected to state highway(SH)	Connected to major district road (MDR)	Connected to others district road	Pucca roads	Kutchcha roads	Water bounded macadam(WBM) roads	Navigable waterway (river/canal)(NW)	Footpaths (FP)	Commercial & Co-operative Banks	ATM	Agricultural Credit Societies	Self-Help Group (SHG)	Public distribution system (PDS) shop	Mandis / Regular market	Weekly Haat	Agricultural marketing society
1	2	68	69	70	71	72	73	74	75	76	77	78	79	80	81	82	83	84
140	Panchgachhi	c	c	a	a	Yes	Yes	a	c	Yes	c	c	c	a	Yes	c	b	c
141	Dhanola	c	c	b	b	Yes	Yes	Yes	c	Yes	Yes	c	Yes	c	Yes	c	a	c
142	Mulabari	c	c	a	a	Yes	Yes	Yes	c	Yes	c	c	c	a	Yes	c	b	c
143	Kamat	c	c	a	b	Yes	Yes	Yes	c	Yes	c	c	c	a	Yes	c	b	c
144	Doria	c	c	a	b	Yes	Yes	b	c	Yes	c	c	c	c	Yes	c	b	c
145	Suribhita	c	c	c	c	Yes	Yes	b	c	Yes	c	c	c	c	b	c	b	c
146	Barbhang	c	c	c	a	Yes	Yes	a	c	Yes	c	c	b	c	a	c	a	c
147	Talwar Bandha	c	b	b	b	Yes	Yes	Yes	c	Yes	c	c	b	c	a	b	b	c
148	Bansbari	c	b	b	b	Yes	Yes	Yes	c	Yes	c	c	b	c	b	b	b	c
149	Dighibari	c	b	b	a	Yes	Yes	Yes	c	Yes	b	b	b	c	a	b	b	c
150	Garumara	c	a	a	a	Yes	Yes	Yes	c	Yes	b	b	a	c	a	b	c	c
151	Chhota Garumara	c	a	a	a	Yes	Yes	Yes	c	Yes	b	b	b	c	a	b	b	c
152	Maldangi	c	a	a	a	Yes	Yes	Yes	c	Yes	b	b	a	c	a	a	b	c
153	Ichmari	c	a	a	a	Yes	Yes	Yes	c	Yes	b	b	a	c	a	b	b	c
154	Algachhia	c	a	a	a	Yes	Yes	Yes	c	Yes	b	b	a	c	b	b	b	c
155	Tarabari	c	c	c	c	Yes	Yes	Yes	c	Yes	Yes	a	c	c	a	c	b	c
156	Kamati	c	c	c	c	Yes	Yes	Yes	c	Yes	c	a	c	c	a	b	b	c
157	Ikra Milik	c	a	a	a	Yes	Yes	Yes	c	Yes	b	b	b	c	a	b	a	c
158	Ikra Milik	c	a	a	a	Yes	Yes	Yes	c	Yes	b	b	b	c	Yes	c	a	b
159	Ikra Milik	c	a	a	a	Yes	Yes	Yes	c	Yes	b	b	b	c	Yes	c	a	b

## VILLAGE DIRECTORY

### Village Directory

( As in 2009 )

Availability of miscellaneous facilities (If amenities available code - Yes is given, If not available within the village , the distance range code viz; a for < 5 Kms, b for 5-10 Kms and c for 10+ kms of nearest place where facility is available is given) <b>Concluded</b>													Availability of electricity (Yes/No)				Name village	Serial Number
Integrated Child Development Scheme (Nutritional Centres)	Anganwadi Centre (Nutritional Centres)	Others (Nutritional Centres)	ASHA (Accredited Social Health Activist)	Community centre with/without TV	Sports Field,	Sports Club / Recreation Centre	Cinema / Video Hall	Public Library	Public Reading Room	Newspaper Supply	Assembly Polling station	Birth & Death Registration Office	Power Supply for Domestic Use (ED)	Power Supply for Agricultural Use (EAG)	Power Supply for Commercial Use (EC)	Power Supply for All Uses (EA)		
85	86	87	88	89	90	91	92	93	94	95	96	97	98	99	100	101	2	1
c	Yes	Yes	Yes	c	a	c	b	c	c	c	a	a	Yes	Yes	Yes	Yes	Panchgachhi	140
b	Yes	Yes	Yes	c	Yes	c	a	c	c	Yes	Yes	Yes	Yes	Yes	Yes	Yes	Dhanola	141
b	Yes	Yes	Yes	c	a	c	b	c	c	c	Yes	Yes	Yes	Yes	Yes	Yes	Mulabari	142
c	Yes	Yes	Yes	c	a	c	b	c	c	c	Yes	Yes	Yes	Yes	Yes	Yes	Kamat	143
b	Yes	Yes	Yes	c	a	c	b	c	c	c	Yes	Yes	Yes	Yes	Yes	Yes	Doria	144
c	Yes	a	a	a	c	c	c	c	c	c	a	b	No	No	No	No	Suribhita	145
c	Yes	Yes	Yes	Yes	c	c	c	c	c	c	a	a	No	No	No	No	Barbhanga	146
c	Yes	Yes	a	c	c	c	c	c	c	c	a	b	Yes	No	No	No	Talwar Bandha	147
c	Yes	Yes	a	c	c	c	c	c	c	c	a	a	Yes	No	No	No	Bansbari	148
b	Yes	Yes	Yes	c	c	c	c	c	c	c	a	a	Yes	No	No	No	Dighibari	149
b	Yes	Yes	a	c	c	c	c	c	c	b	a	a	Yes	No	No	No	Garumara	150
b	Yes	Yes	a	c	c	c	c	b	a	a	a	b	Yes	No	No	No	Chhota Garumara	151
b	Yes	Yes	a	c	c	c	c	c	c	b	a	a	Yes	No	No	No	Maldangi	152
b	Yes	Yes	Yes	c	c	c	c	c	c	b	a	a	Yes	No	No	No	Ichmari	153
b	Yes	Yes	Yes	c	c	c	c	c	c	b	Yes	a	Yes	No	No	No	Algachhia	154
c	Yes	Yes	Yes	c	c	c	a	c	c	a	Yes	Yes	Yes	No	No	No	Tarabari	155
c	Yes	Yes	Yes	c	c	c	b	c	c	a	Yes	a	Yes	No	No	No	Kamati	156
b	Yes	a	b	b	c	a	c	a	Yes	Yes	Yes	a	Yes	Yes	Yes	Yes	Ikra Milik	157
b	Yes	Yes	Yes	b	b	c	a	c	a	Yes	Yes	a	Yes	Yes	Yes	Yes	Ikra Milik	158
b	Yes	Yes	Yes	b	b	c	a	c	a	Yes	Yes	b	Yes	Yes	Yes	Yes	Ikra Milik	159

**DISTRICT CENSUS HANDBOOK : KISHANGANJ**

Census of India 2011-  
Amenities and Land use

Serial Number	Name village	Nearest Town		Land Use							
		Name	Distance range code i.e. a for < 5 Kms, b for 5-10 Kms and c for 10+ kms.	Area under different types of land use ( in hectares rounded up to one decimal place)							
				Forests	Area under Non-agricultural Uses	Barren and Un-cultivable land	Permanent Pastures and Other Grazing Lands	Land Under Miscellaneous Tree Crops etc.	Culturable Waste Land	Fallow lands other than current fallows	Current Fallows
1	2	102	103	104	105	106	107	108	109	110	111
140	Panchgachhi	BAHADURGANJ	c	0	40	0	0	4	0	0	46
141	Dhanola	BAHADURGANJ	c	0	113	0	0	24	0	0	240
142	Mulabari	BAHADURGANJ	c	0	13	0	0	3	0	0	36
143	Kamat	BAHADURGANJ	c	0	4	0	0	11	0	0	0
144	Doria	BAHADURGANJ	c	0	16	18	2	20	0	0	36
145	Suribhita	BAHADURGANJ	c	0	7	8	10	0	0	5	0
146	Barbhang	BAHADURGANJ	c	0	0	8	0	3	0	0	0
147	Talwar Bandha	BAHADURGANJ	c	0	0	40	0	0	10	18	0
148	Bansbari	BAHADURGANJ	c	0	10	4	0	10	0	0	0
149	Dighibari	BAHADURGANJ	c	0	15	2	0	1	0	0	0
150	Garumara	BAHADURGANJ	c	0	41	4	0	10	0	0	0
151	Chhota Garumara	BAHADURGANJ	c	0	2	0	0	1	0	0	0
152	Maldangi	BAHADURGANJ	c	0	15	0	0	8	0	0	0
153	Ichmari	BAHADURGANJ	c	0	7	0	0	3	0	0	0
154	Algachhia	BAHADURGANJ	c	0	55	0	0	15	0	0	0
155	Tarabari	BAHADURGANJ	c	0	25	0	0	10	0	0	0
156	Kamati	BAHADURGANJ	b	0	14	0	0	6	0	0	0
157	Ikra Milik	BAHADURGANJ	c	0	12	0	0	2	0	0	0
158	Ikra Milik	BAHADURGANJ	c	0	10	0	0	2	0	0	0
159	Ikra Milik	BAHADURGANJ	c	0	3	0	0	1	0	0	0

## VILLAGE DIRECTORY

### Village Directory

( As in 2009 )

Land Use								Name of three most important commodities manufactured			Name of Village	Serial Number
Area under different types of land use ( in hectares rounded up to one decimal place)			Area irrigated by source (in hectare).					First	Second	Third		
Net Area Sown	Total Irrigated Land Area	Total Un-irrigated Land Area	Canals ( C )	Wells/Tube-wells(W/TW)	Tanks/Lakes(T/L)	Water Falls(WF)	Others(O)					
112	113	114	115	116	117	118	119	120	121	122	2	1
91	46	45	0	46	0	0	0				Panchgachhi	140
1091	331	760	0	331	0	0	0				Dhanola	141
55	46	9	0	46	0	0	0				Mulabari	142
42	35	7	0	35	0	0	0				Kamat	143
112	32	80	0	32	0	0	0				Doria	144
95	70	25	0	0	70	0	0				Suribhita	145
311	58	253	0	58	0	0	0				Barbhang	146
133	60	73	0	60	0	0	0				Talwar Bandha	147
29	13	16	0	13	0	0	0				Bansbari	148
20	9	11	0	9	0	0	0				Dighibari	149
202	117	85	0	117	0	0	0				Garumara	150
24	9	15	0	9	0	0	0				Chhota Garumara	151
89	21	68	0	21	0	0	0				Maldangi	152
85	28	57	0	28	0	0	0				Ichmari	153
213	70	143	0	70	0	0	0				Algachhia	154
159	100	59	0	100	0	0	0				Tarabari	155
188	100	88	0	100	0	0	0				Kamati	156
69	43	26	0	43	0	0	0				Ikra Milik	157
40	25	15	0	25	0	0	0				Ikra Milik	158
29	16	13	0	16	0	0	0				Ikra Milik	159

**DISTRICT CENSUS HANDBOOK : KISHANGANJ**

Census of India 2011-

Amenities and Land use

Serial Number	Name village	Location code no.	Total area of the village ( in hectares rounded up to one decimal place)	Total population ( 2011 census )	Number of households (2011 census)	Number of educational amenities available. (If not available within the village , the distance range code viz; a for < 5 Kms, b for 5-10 Kms and c for 10+ kms of nearest place where facility is available is given).													
						Pre-Primary school (PP)	Primary school (P)	Middle school (M)	Secondary School (S)	Senior Secondary school (SS)	Degree college of arts 'science & commerce (ASC)	Engineering college(EC)	Medical college (MC)	Management institute (MI)	Polytechnic (Pt)	Vocational training school /ITI	Non-formal training centre (NFTC)	Special school for disabled (SSD)	Others (specify)
160	Kumhia	222372	659	3922	816	a	2	1	b	c	c	c	c	c	c	c	c	c	c
161	Tapu	222373	100	510	108	a	1	1	c	c	c	c	c	c	c	c	c	c	c
162	Jiapokhar	222374	153	2090	388	a	1	a	c	c	c	c	c	c	c	c	c	c	c
<b>Block T O T A L :</b>			<b>25526</b>	<b>208356</b>	<b>42381</b>	<b>10</b>	<b>107</b>	<b>54</b>	<b>3</b>	<b>0</b>	<b>0</b>	<b>0</b>	<b>0</b>	<b>0</b>	<b>0</b>	<b>0</b>	<b>0</b>	<b>0</b>	<b>21</b>



## VILLAGE DIRECTORY

### Village Directory

( As in 2009 )

Number of Medical Amenities available. (If not available within the village , the distance range code viz; a for < 5 Kms, b for 5-10 Kms and c for 10+ kms of nearest place where facility is available is given).													Number of Non-Government Medical Amenities available.						Name village	Serial Number
21	22	23	24	25	26	27	28	29	30	31	32	33	34	35	36	37	38			
Community health centre (CHC)	Primary health centre (PHC)	Primary health sub centre (PHS)	Maternity and child welfare centre (MCW)	T.B. clinic (TBC)	Hospital-allopathic (HA)	Hospital-alternative medicine (HO)	Dispensary (D)	Veterinary hospital (VH)	Mobile health clinic (MHC)	Family welfare centre (FWC)	Charitable non Govt. hospital/Nursing home.	Medical practitioner with MBBS Degree	Medical practitioner with other degree	Medical practitioner with no degree	Traditional practitioner and faith healer .	Medicine Shop	Others			
c	b	a	c	c	c	c	b	b	c	b	0	0	0	0	0	0	0	Kumhia	160	
c	c	1	1	1	c	c	c	c	c	1	0	0	0	0	0	0	0	Tapu	161	
c	c	c	c	c	c	c	c	c	c	c	0	0	0	0	0	0	0	Jiapokhar	162	
<b>0</b>	<b>1</b>	<b>18</b>	<b>20</b>	<b>2</b>	<b>0</b>	<b>0</b>	<b>0</b>	<b>0</b>	<b>0</b>	<b>18</b>	<b>4</b>	<b>4</b>	<b>16</b>	<b>16</b>	<b>8</b>	<b>12</b>	<b>4</b>			

**DISTRICT CENSUS HANDBOOK : KISHANGANJ**

Census of India 2011-  
Amenities and Land use

Serial Number	Name village	Availability of drinking water - Yes / No									Availability of toilet & others Yes / No			
		Tap water (Treated/Untreated)	Well water (Covered / Uncovered well)	Hand Pump	Tube wells / Bore well	Spring	River / Canal	Tank / Pond / Lake	Others	Community toilet including bath.	Community toilet excluding bath.	Rural sanitary mart or sanitary hardware outlet available near the village.	Community bio- gas or recycle of waste for productive use.	
1	2	39	40	41	42	43	44	45	46	47	48	49	50	
160	Kumhia	No	Yes	Yes	Yes	No	No	No	No	No	No	No	No	
161	Tapu	No	Yes	Yes	Yes	No	No	No	No	No	No	No	No	
162	Jiapokhar	No	Yes	Yes	Yes	No	No	No	No	No	No	No	No	
<b>Block T O T A L :</b>		<b>0</b>	<b>57</b>	<b>80</b>	<b>80</b>	<b>0</b>	<b>14</b>	<b>1</b>	<b>0</b>	<b>0</b>	<b>0</b>	<b>0</b>	<b>0</b>	

## VILLAGE DIRECTORY

### Village Directory

( As in 2009 )

Communication and transport facilities (If amenities available code -Yes is given except for Village Pin Code ,If not available within the village , the distance range code viz; a for < 5 Kms, b for 5-10 Kms and c for 10+ kms of nearest place where facility is available is given).																		
Post office(PO)	Sub post office (SPO)	Post & Telegraph office (P&TO)	Village Pin Code	Telephones (Land lines)	Public call office (PCO)	Mobile phone coverage	Internet cafes/ Common service centre (CSC)	Private courier facility	Bus service (Public & Private)	Railway stations	Auto/Modified Autos	Taxis and Vans	Tractors	Cycle-pulled rickshaws(Manual & Machine driven)	Carts driven by animals	Sea /River ferry service	Name village	Serial Number
51	52	53	54	55	56	57	58	59	60	61	62	63	64	65	66	67	2	1
b	c	c		a	a	a	b	b	Yes	c	b	b	Yes	Yes	Yes	c	Kumhia	160
b	c	c	855107	b	b	b	b	c	c	c	b	b	Yes	Yes	b	c	Tapu	161
c	c	c	855107	b	b	b	b	c	b	c	b	b	Yes	Yes	Yes	c	Jiapokhar	162
<b>12</b>	<b>0</b>	<b>2</b>	<b>40</b>	<b>13</b>	<b>8</b>	<b>22</b>	<b>1</b>	<b>1</b>	<b>12</b>	<b>1</b>	<b>22</b>	<b>17</b>	<b>71</b>	<b>74</b>	<b>55</b>	<b>0</b>		

**DISTRICT CENSUS HANDBOOK : KISHANGANJ**

Census of India 2011-

Amenities and Land use

Serial Number	Name village	Village connected to highways,village roads, banks & credit societies (If amenities available code -Yes is given, If not available within the village , the distance range code viz; a for < 5 Kms, b for 5-10 Kms and c for 10+ kms of nearest place where facility is available is given).												Availability of miscellaneous facilities (If amenities available code -Yes is given, If not available within the village , the distance range code viz; a for < 5 Kms, b for 5-10 Kms and c for 10+ kms of nearest place where facility is available is given) <i>Contd....</i>				
		Connected to national highway(NH)	Connected to state highway(SH)	Connected to major district road (MDR)	Connected to others district road	Pucca roads	Kutchcha roads	Water bounded macadam(WBM) roads	Navigable waterway (river/canal)(NW)	Footpaths (FP)	Commercial & Co-operative Banks	ATM	Agricultural Credit Societies	Self-Help Group (SHG)	Public distribution system (PDS) shop	Mandis / Regular market	Weekly Haat	Agricultural marketing society
1	2	68	69	70	71	72	73	74	75	76	77	78	79	80	81	82	83	84
160	Kumhia	c	a	a	a	Yes	Yes	Yes	c	Yes	b	b	b	c	Yes	c	a	b
161	Tapu	c	c	c	b	Yes	Yes	Yes	c	Yes	b	b	b	c	a	b	b	c
162	Jiapokhar	c	b	b	b	Yes	Yes	Yes	c	Yes	b	b	b	c	a	b	b	c
<b>Block T O T A L :</b>		<b>0</b>	<b>0</b>	<b>2</b>	<b>5</b>	<b>57</b>	<b>80</b>	<b>52</b>	<b>0</b>	<b>80</b>	<b>7</b>	<b>0</b>	<b>10</b>	<b>5</b>	<b>34</b>	<b>3</b>	<b>8</b>	<b>1</b>

## VILLAGE DIRECTORY

### Village Directory

( As in 2009 )

Availability of miscellaneous facilities (If amenities available code - Yes is given, If not available within the village , the distance range code viz; a for < 5 Kms, b for 5-10 Kms and c for 10+ kms of nearest place where facility is available is given) <b>Concluded</b>													Availability of electricity (Yes/No)				Name village	Serial Number
Integrated Child Development Scheme (Nutritional Centres)	Anganwadi Centre (Nutritional Centres)	Others (Nutritional Centres)	ASHA (Accredited Social Health Activist)	Community centre with/without TV	Sports Field,	Sports Club / Recreation Centre	Cinema / Video Hall	Public Library	Public Reading Room	Newspaper Supply	Assembly Polling station	Birth & Death Registration Office	Power Supply for Domestic Use (ED)	Power Supply for Agricultural Use (EAG)	Power Supply for Commercial Use (EC)	Power Supply for All Uses (EA)		
85	86	87	88	89	90	91	92	93	94	95	96	97	98	99	100	101	2	1
c	Yes	Yes	Yes	b	b	c	a	c	a	Yes	Yes	b	Yes	Yes	Yes	Yes	Kumhia	160
c	Yes	Yes	a	c	c	c	c	c	c	c	a	a	Yes	No	No	No	Tapu	161
c	Yes	Yes	Yes	c	c	c	c	c	c	c	Yes	b	Yes	No	No	No	Jiapokhar	162
<b>1</b>	<b>80</b>	<b>63</b>	<b>56</b>	<b>5</b>	<b>2</b>	<b>1</b>	<b>1</b>	<b>0</b>	<b>1</b>	<b>31</b>	<b>49</b>	<b>39</b>	<b>73</b>	<b>38</b>	<b>32</b>	<b>31</b>		

**DISTRICT CENSUS HANDBOOK : KISHANGANJ**

Census of India 2011-  
Amenities and Land use

Serial Number	Name village	Nearest Town		Land Use								
				Area under different types of land use ( in hectares rounded up to one decimal place)								
		Name	Distance range code i.e. a for < 5 Kms, b for 5-10 Kms and c for 10+ kms .	Forests	Area under Non-agricultural Uses	Barren and Un-cultivable land	Permanent Pastures and Other Grazing Lands	Land Under Miscellaneous Tree Crops etc.	Culturable Waste Land	Fallow lands other than current fallows	Current Fallows	
1	2	102	103	104	105	106	107	108	109	110	111	
160	Kumhia	BAHADURGANJ	c	0	53	0	0	5	0	0	0	
161	Tapu	BAHADURGANJ	c	0	16	8	0	2	0	0	0	
162	Jiapokhar	BAHADURGANJ	c	0	11	0	3	0	0	0	0	
<b>Block T O T A L :</b>			<b>0</b>	<b>0</b>	<b>54</b>	<b>3122</b>	<b>878.7</b>	<b>96</b>	<b>1256.3</b>	<b>112.5</b>	<b>85</b>	<b>432</b>

## VILLAGE DIRECTORY

### Village Directory

( As in 2009 )

Land Use								Name of three most important commodities manufactured			Name of Village	Serial Number
Area under different types of land use ( in hectares rounded up to one decimal place)			Area irrigated by source (in hectare).									
Net Area Sown	Total Irrigated Land Area	Total Un-irrigated Land Area	Canals ( C )	Wells/Tube-wells(W/TW)	Tanks/Lakes(T/L)	Water Falls(WF)	Others(O)	First	Second	Third		
112	113	114	115	116	117	118	119	120	121	122	2	1
601	251	350	0	251	0	0	0				Kumhia	160
74	22	52	0	22	0	0	0				Tapu	161
139	70	69	0	70	0	0	0				Jiapokhar	162
<b>19489.5</b>	<b>7473</b>	<b>12016.5</b>	<b>169.5</b>	<b>6907</b>	<b>245</b>	<b>0</b>	<b>151.5</b>					

**DISTRICT CENSUS HANDBOOK : KISHANGANJ**

Census of India 2011-

Amenities and Land use

Serial Number	Name village	Location code no.	Total area of the village ( in hectares rounded up to one decimal place)	Total population ( 2011 census )	Number of households (2011 census)	Number of educational amenities available. (If not available within the village , the distance range code viz; a for < 5 Kms, b for 5-10 Kms and c for 10+ kms of nearest place where facility is available is given).													
						Pre-Primary school (PP)	Primary school (P)	Middle school (M)	Secondary School (S)	Senior Secondary school (SS)	Degree college of arts 'science & commerce (ASC)	Engineering college(EC)	Medical college (MC)	Management institute (MI)	Polytechnic (Pt)	Vocational training school/ITI	Non-formal training centre (NFTC)	Special school for disabled (SSD)	Others (specify)

**Name of District:-Kishanganj**

**Location CodeNo:-210**

**Name of CD Block:-Thakurganj**

**Location CodeNo:-0111**

163	Bhatgaon	222375	1463.1	12757	2644	4	7	1	b	c	c	c	c	c	c	c	c	c	c	4
164	Besarbati	222376	1011	6059	1243	2	3	2	1	c	c	c	c	c	c	c	c	c	c	c
165	Kudurbaghi	222377	1278	4668	981	c	4	1	1	c	c	c	c	c	c	c	c	c	c	c
166	Modati	222378	110	447	96	c	1	a	a	c	c	c	c	c	c	c	c	c	c	c
167	Kukurbaghi	222379	546	1984	432	c	2	b	b	c	c	c	c	c	c	c	c	c	c	c
168	Dhakpara	222380	27	0	0															
169	Chak Chaki	222381	42.4	0	0															
170	Akhra	222382	0	0	0															
171	Dhakpara	222383	137.4	1193	250	b	a	a	b	b	c	b	b	c	b	b	b	b	c	
172	Kukur Baghi Milik	222384	60	105	22	c	1	b	b	c	b	c	c	c	c	c	c	c	c	c
173	Latkukur Baghi	222385	73.5	212	48	c	a	b	b	b	c	c	c	c	c	c	c	c	c	c
174	Patharia	222386	1299.6	5954	1212	6	4	b	c	c	c	c	c	c	c	c	c	c	c	c
175	Nazagachh	222387	904.6	9825	1892	2	3	b	c	a	c	c	c	c	c	c	c	c	c	c
176	Churli	222388	435.8	4778	922	c	2	2	c	a	c	c	c	c	c	c	c	c	c	2
177	Churli	222389	1798.9	12284	2474	3	5	b	b	a	c	c	c	c	c	c	c	c	c	1
178	Gothra	222390	428	3518	689	c	3	1	c	a	c	c	c	c	c	c	c	c	c	1
179	Kanakpur	222391	618	6099	1140	c	3	a	c	b	1	c	c	c	c	c	c	c	c	5
180	Gunjar Mari	222392	453.9	1809	337	c	1	b	c	b	b	c	c	c	c	c	c	c	c	c



## VILLAGE DIRECTORY

### Village Directory

( As in 2009 )

Number of Medical Amenities available. (If not available within the village , the distance range code viz; a for < 5 Kms, b for 5-10 Kms and c for 10+ kms of nearest place where facility is available is given).											Number of Non-Government Medical Amenities available.							Name village	Serial Number
21	22	23	24	25	26	27	28	29	30	31	32	33	34	35	36	37	38		
Community health centre (CHC)	Primary health centre (PHC)	Primary health sub centre (PHS)	Maternity and child welfare centre (MCW)	T.B. clinic (TBC)	Hospital-allopathic (HA)	Hospital-alternative medicine (HO)	Dispensary (D)	Veterinary hospital (VH)	Mobile health clinic (MHC)	Family welfare centre (FWC)	Charitable non Govt. hospital/Nursing home.	Medical practitioner with MBBS Degree	Medical practitioner with other degree	Medical practitioner with no degree	Traditional practitioner and faith healer .	Medicine Shop	Others		
c	c	a	c	b	c	c	c	c	c	c	0	0	0	0	0	0	0	Bhatgaon	163
c	b	1	1	b	c	c	b	b	c	1	0	0	0	0	0	0	0	Besarbati	164
c	c	b	b	b	c	c	c	c	c	c	0	0	0	0	0	0	0	Kudurbaghi	165
c	c	b	c	c	c	c	c	c	c	c	0	0	0	0	0	0	0	Modati	166
c	c	b	c	c	c	c	c	c	c	c	0	0	0	0	0	0	0	Kukurbaghi	167
																		Dhakpara	168
																		Chak Chaki	169
																		Akhra	170
c	b	a	c	c	c	b	c	c	b	c	0	0	0	0	0	0	0	Dhakpara	171
c	a	b	b	c	b	c	c	c	c	c	0	0	0	0	0	0	0	Kukur Baghi Milik	172
c	c	b	b	c	c	c	c	c	c	c	0	0	0	0	0	0	0	Latkukur Baghi	173
c	c	a	b	b	b	c	c	c	c	c	0	0	0	0	0	0	0	Patharia	174
b	b	b	b	b	c	c	b	b	c	b	0	0	0	0	0	0	0	Nazagachh	175
c	c	b	b	b	a	c	c	c	c	c	0	0	0	0	0	0	0	Churli	176
c	c	c	b	b	a	c	c	c	c	c	0	0	0	0	0	0	0	Churli	177
c	b	c	b	b	a	c	c	c	c	c	0	0	0	0	0	0	0	Gothra	178
c	c	b	b	b	a	c	c	c	c	c	0	0	0	0	0	0	0	Kanakpur	179
c	c	b	b	b	b	c	c	c	c	c	0	0	0	0	0	0	0	Gunjar Mari	180

**DISTRICT CENSUS HANDBOOK : KISHANGANJ**

Census of India 2011-  
Amenities and Land use

Serial Number	Name village	Availability of drinking water - Yes / No								Availability of toilet & others Yes / No			
		Tap water (Treated/Untreated)	Well water (Covered / Uncovered well)	Hand Pump	Tube wells / Bore well	Spring	River / Canal	Tank / Pond / Lake	Others	Community toilet including bath.	Community toilet excluding bath.	Rural sanitary mart or sanitary hardware outlet available near the village.	Community bio- gas or recycle of waste for productive use.
1	2	39	40	41	42	43	44	45	46	47	48	49	50

163	Bhatgaon	No	Yes	Yes	Yes	No	No	No	No	No	No	No	No
164	Besarbati	No	Yes	Yes	Yes	No	No	No	No	No	No	No	No
165	Kudurbaghi	No	No	Yes	Yes	No	No	No	No	No	No	No	No
166	Modati	No	No	Yes	Yes	No	No	No	No	No	No	No	No
167	Kukurbaghi	No	No	Yes	Yes	No	No	No	No	No	No	No	No
168	Dhakpara												
169	Chak Chaki												
170	Akhra												
171	Dhakpara	No	No	Yes	No	No	No	No	No	No	No	No	No
172	Kukur Baghi Milik	No	No	Yes	No	No	No	No	No	No	No	No	No
173	Latkukur Baghi	No	No	Yes	Yes	No	No	No	No	Yes	No	No	No
174	Patharia	No	Yes	Yes	Yes	No	Yes	No	Yes	No	No	No	No
175	Nazagachh	Yes	No	Yes	Yes	No	No	No	No	No	No	No	No
176	Churli	Yes	Yes	Yes	No	No	No	No	No	No	No	No	No
177	Churli	No	Yes	Yes	Yes	No	No	No	No	No	No	No	No
178	Gothra	No	Yes	Yes	Yes	No	No	No	No	No	No	No	No
179	Kanakpur	Yes	Yes	Yes	Yes	No	No	No	No	No	No	No	No
180	Gunjar Mari	No	Yes	Yes	Yes	No	No	No	No	No	No	No	No

## VILLAGE DIRECTORY

### Village Directory

( As in 2009 )

Communication and transport facilities (If amenities available code -Yes is given except for Village Pin Code ,If not available within the village , the distance range code viz; a for < 5 Kms, b for 5-10 Kms and c for 10+ kms of nearest place where facility is available is given).																		
51	52	53	54	55	56	57	58	59	60	61	62	63	64	65	66	67	Name village	Serial Number
Post office(PO)	Sub post office (SPO)	Post & Telegraph office (P&TO)	Village Pin Code	Telephones (Land lines)	Public call office (PCO)	Mobile phone coverage	Internet cafes/ Common service centre (CSC)	Private courier facility	Bus service (Public & Private)	Railway stations	Auto/Modified Autos	Taxis and Vans	Tractors	Cycle-pulled rickshaws(Manual & Machine driven)	Carts driven by animals	Sea /River ferry service		
Yes	c	c		Yes	Yes	Yes	c	Yes	Yes	Yes	Yes	Yes	Yes	Yes	Yes	c	Bhatgaon	163
Yes	c	c		Yes	Yes	Yes	c	Yes	c	Yes	Yes	Yes	Yes	Yes	Yes	c	Besarbati	164
b	c	c		Yes	Yes	c	b	a	a	b	Yes	b	Yes	Yes	Yes	c	Kudurbaghi	165
a	c	c		Yes	Yes	a	b	a	a	a	a	c	Yes	Yes	Yes	c	Modati	166
b	c	c		c	c	c	c	Yes	b	b	b	b	Yes	Yes	Yes	c	Kukurbaghi	167
																	Dhakpara	168
																	Chak Chaki	169
																	Akhra	170
b	c	c		a	c	b	b	b	c	c	c	c	b	b	b	c	Dhakpara	171
c	c	b		b	c	c	c	c	b	b	c	c	Yes	Yes	Yes	c	Kukur Baghi Milik	172
a	c	c		Yes	Yes	a	c	c	c	c	c	b	Yes	Yes	Yes	c	Latkukur Baghi	173
Yes	c	b		Yes	c	c	c	c	c	c	Yes	Yes	Yes	Yes	Yes	c	Patharia	174
Yes	c	c		Yes	c	c	c	c	Yes	c	Yes	Yes	Yes	Yes	Yes	c	Nazagachh	175
b	c	a		b	b	b	b	b	b	c	c	Yes	Yes	Yes	Yes	c	Churli	176
b	c	a		b	b	b	c	c	c	c	Yes	Yes	Yes	Yes	Yes	c	Churli	177
c	c	a		c	c	b	b	b	Yes	b	b	b	b	b	Yes	c	Gothra	178
b	c	a		Yes	b	b	b	b	Yes	b	b	Yes	b	Yes	Yes	c	Kanakpur	179
Yes	c	b		c	c	c	c	b	b	b	b	c	Yes	Yes	b	c	Gunjar Mari	180

**DISTRICT CENSUS HANDBOOK : KISHANGANJ**

Census of India 2011-

Amenities and Land use

Serial Number	Name village	Village connected to highways,village roads, banks & credit societies (If amenities available code -Yes is given, If not available within the village , the distance range code viz; a for < 5 Kms, b for 5-10 Kms and c for 10+ kms of nearest place where facility is available is given).													Availability of miscellaneous facilities (If amenities available code -Yes is given, If not available within the village , the distance range code viz; a for < 5 Kms, b for 5-10 Kms and c for 10+ kms of nearest place where facility is available is given) <i>Contd....</i>			
		Connected to national highway(NH)	Connected to state highway(SH)	Connected to major district road (MDR)	Connected to others district road	Pucca roads	Kutchcha roads	Water bounded macadam(WBM) roads	Navigable waterway (river/canal)(NW)	Footpaths (FP)	Commercial & Co-operative Banks	ATM	Agricultural Credit Societies	Self-Help Group (SHG)	Public distribution system (PDS) shop	Mandis / Regular market	Weekly Haat	Agricultural marketing society
1	2	68	69	70	71	72	73	74	75	76	77	78	79	80	81	82	83	84

163	Bhatgaon	c	c	Yes	Yes	Yes	Yes	Yes	c	Yes	Yes	Yes	b	Yes	Yes	c	Yes	c
164	Besarbati	c	c	Yes	Yes	Yes	Yes	Yes	c	Yes	Yes	c	Yes	c	a	c	Yes	c
165	Kudurbaghi	b	b	Yes	c	Yes	Yes	Yes	c	Yes	c	c	c	Yes	Yes	c	a	c
166	Modati	b	b	b	b	b	Yes	Yes	c	Yes	c	b	c	c	a	c	b	c
167	Kukurbaghi	b	b	b	b	b	Yes	Yes	c	Yes	c	c	c	c	Yes	c	b	c
168	Dhakpara																	
169	Chak Chaki																	
170	Akhra																	
171	Dhakpara	c	b	b	b	Yes	Yes	b	c	Yes	c	c	c	b	b	c	b	c
172	Kukur Baghi Milik	c	b	b	b	Yes	Yes	Yes	c	Yes	b	b	c	Yes	a	c	b	c
173	Latkukur Baghi	c	b	b	b	Yes	Yes	Yes	c	Yes	c	b	c	c	a	c	b	c
174	Patharia	b	b	b	Yes	Yes	Yes	Yes	c	Yes	b	b	b	b	a	b	b	c
175	Nazagachh	c	c	c	c	Yes	Yes	Yes	c	Yes	c	c	Yes	c	Yes	c	b	c
176	Churli	c	c	Yes	Yes	b	Yes	Yes	c	Yes	b	b	Yes	c	Yes	c	b	c
177	Churli	a	a	a	Yes	Yes	Yes	Yes	c	Yes	c	b	Yes	b	a	c	b	c
178	Gothra	c	c	c	c	Yes	Yes	c	c	Yes	c	c	c	c	a	c	b	c
179	Kanakpur	c	c	b	Yes	Yes	Yes	b	c	Yes	b	c	b	c	a	c	b	c
180	Gunjar Mari	c	c	c	c	b	Yes	c	c	Yes	c	c	c	c	a	c	b	c

## VILLAGE DIRECTORY

### Village Directory

( As in 2009 )

Availability of miscellaneous facilities (If amenities available code - Yes is given, If not available within the village , the distance range code viz; a for < 5 Kms, b for 5-10 Kms and c for 10+ kms of nearest place where facility is available is given) <b>Concluded</b>													Availability of electricity (Yes/No)				Name village	Serial Number
Integrated Child Development Scheme (Nutritional Centres)	Anganwadi Centre (Nutritional Centres)	Others (Nutritional Centres)	ASHA (Accredited Social Health Activist)	Community centre with/without TV	Sports Field,	Sports Club / Recreation Centre	Cinema / Video Hall	Public Library	Public Reading Room	Newspaper Supply	Assembly Polling station	Birth & Death Registration Office	Power Supply for Domestic Use (ED)	Power Supply for Agricultural Use (EAG)	Power Supply for Commercial Use (EC)	Power Supply for All Uses (EA)		
85	86	87	88	89	90	91	92	93	94	95	96	97	98	99	100	101	2	1

c	Yes	Yes	Yes	b	c	c	c	c	b	Yes	Yes	Yes	Yes	Yes	Yes	Yes	Bhatgaon	163
c	Yes	Yes	Yes	Yes	c	c	b	c	Yes	Yes	Yes	Yes	Yes	Yes	No	No	Besarbati	164
c	Yes	Yes	Yes	c	Yes	c	c	c	c	Yes	Yes	Yes	No	No	No	No	Kudurbaghi	165
c	Yes	Yes	a	Yes	c	c	b	c	c	Yes	Yes	Yes	No	No	No	No	Modati	166
c	Yes	Yes	Yes	c	c	c	c	c	c	Yes	Yes	Yes	No	No	No	No	Kukurbaghi	167
																	Dhakpara	168
																	Chak Chaki	169
																	Akhra	170
c	Yes	Yes	a	c	c	c	c	c	c	Yes	Yes	b	No	No	No	No	Dhakpara	171
b	Yes	Yes	a	c	c	c	c	c	b	Yes	Yes	Yes	No	No	No	No	Kukur Baghi Milik	172
c	Yes	Yes	a	c	c	c	c	c	c	Yes	Yes	Yes	No	No	No	No	Latkukur Baghi	173
b	Yes	Yes	Yes	a	b	b	b	b	b	Yes	Yes	Yes	No	No	No	No	Patharia	174
c	Yes	Yes	Yes	c	c	c	c	c	b	Yes	Yes	Yes	Yes	No	No	No	Nazagachh	175
a	Yes	Yes	Yes	c	c	c	c	c	b	Yes	Yes	Yes	Yes	No	No	No	Churli	176
a	Yes	Yes	Yes	c	c	c	c	c	c	Yes	Yes	Yes	Yes	Yes	No	No	Churli	177
a	Yes	Yes	Yes	c	c	c	c	c	c	Yes	Yes	b	Yes	No	No	No	Gothra	178
a	Yes	Yes	Yes	c	c	c	c	c	c	Yes	Yes	Yes	Yes	No	No	No	Kanakpur	179
b	Yes	Yes	Yes	c	c	c	c	c	c	Yes	Yes	b	Yes	No	No	No	Gunjar Mari	180

**DISTRICT CENSUS HANDBOOK : KISHANGANJ**

Census of India 2011-  
Amenities and Land use

Serial Number	Name village	Nearest Town		Land Use							
				Area under different types of land use ( in hectares rounded up to one decimal place)							
		Name	Distance range code i.e. a for < 5 Kms, b for 5-10 Kms and c for 10+ kms .	Forests	Area under Non-agricultural Uses	Barren and Un-cultivable land	Permanent Pastures and Other Grazing Lands	Land Under Miscellaneous Tree Crops etc.	Culturable Waste Land	Fallow lands other than current fallows	Current Fallows
1	2	102	103	104	105	106	107	108	109	110	111

163	Bhatgaon	THAKURGANJ	c	0	613.8	0	0	46.2	0	0	141
164	Besarbati	THAKURGANJ	c	0	52.6	0	0	44.1	69.9	0	21.4
165	Kudurbaghi	THAKURGANJ	c	0	90.3	0	0	166.4	0	44.1	328.5
166	Modati	THAKURGANJ	c	0	2	0	0	10	0	0	3.8
167	Kukurbaghi	THAKURGANJ	c	0	46	0	0	34.1	0	6.2	7.2
168	Dhakpara			0	8	0	0	1.2	0	0	0.1
169	Chak Chaki			0	10.1	0	0	2.7	0	2.1	3
170	Akhra			0	0	0	0	0	0	0	0
171	Dhakpara	THAKURGANJ	c	0	16	3	0	13.3	0	0	16.1
172	Kukur Baghi Milik	THAKURGANJ	b	0	14	9	0	10.8	0	0	2
173	Latkukur Baghi	THAKURGANJ	c	0	8	0	2	6.2	0	2	16
174	Patharia	THAKURGANJ	b	0	77.9	0	0	46.6	0	0	40.4
175	Nazagachh	THAKURGANJ	c	0	103.8	0	0	116.2	0	0	18.4
176	Churli	THAKURGANJ	a	0	157.5	0	0	10.2	0	0	110.5
177	Churli	THAKURGANJ	a	10.2	142.5	0	25	16.3	0	0	128.3
178	Gothra	THAKURGANJ	a	0	64	0	0	4.9	0	56.7	0
179	Kanakpur	THAKURGANJ	a	0	112.7	0	0	6.2	0	0	170.3
180	Gunjar Mari	THAKURGANJ	b	0	50.6	0	0	4.5	0	31.2	177.8

## VILLAGE DIRECTORY

### Village Directory

( As in 2009 )

Land Use								Name of three most important commodities manufactured			Name of Village	Serial Number
Area under different types of land use ( in hectares rounded up to one decimal place)			Area irrigated by source (in hectare).					First	Second	Third		
Net Area Sown	Total Irrigated Land Area	Total Un-irrigated Land Area	Canals ( C )	Wells/Tube-wells(W/TW)	Tanks/Lakes(T/L)	Water Falls(WF)	Others(O)					
112	113	114	115	116	117	118	119	120	121	122	2	1

662.1	430.5	231.6	0	430.5	0	0	0				Bhatgaon	163
823	530.2	292.8	330.2	200	0	0	0				Besarbati	164
648.8	126.5	522.3	0	126.5	0	0	0				Kudurbaghi	165
94.2	14.1	80.1	0	14.1	0	0	0				Modati	166
452.4	16.2	436.2	0	16.2	0	0	0				Kukurbaghi	167
17.6	1.1	16.5	0	1.1	0	0	0				Dhakpara	168
24.6	6.3	18.2	0	6.3	0	0	0				Chak Chaki	169
0	0	0	0	0	0	0	0				Akhra	170
89	17.8	71.2	0	17.8	0	0	0				Dhakpara	171
24.2	4	20.1	0	4	0	0	0				Kukur Baghi Milik	172
39.3	4.1	35.2	0	4.1	0	0	0				Latkukur Baghi	173
1134.7	251.8	882.9	0	251.8	0	0	0				Patharia	174
666.1	106.7	559.4	0	106.7	0	0	0				Nazagachh	175
157.6	44.2	113.4	0	44.2	0	0	0				Churli	176
1476.7	185.2	1291.5	0	0	185.2	0	0				Churli	177
302.4	202.4	100.1	0	100.1	0	0	102.3				Gothra	178
328.8	143.2	185.6	0	143.2	0	0	0				Kanakpur	179
189.9	18.6	171.3	0	18.6	0	0	0				Gunjar Mari	180

**DISTRICT CENSUS HANDBOOK : KISHANGANJ**

Census of India 2011-

Amenities and Land use

Serial Number	Name village	Location code no.	Total area of the village ( in hectares rounded up to one decimal place)	Total population ( 2011 census )	Number of households (2011 census)	Number of educational amenities available. (If not available within the village , the distance range code viz; a for < 5 Kms, b for 5-10 Kms and c for 10+ kms of nearest place where facility is available is given).													
						Pre-Primary school (PP)	Primary school (P)	Middle school (M)	Secondary School (S)	Senior Secondary school (SS)	Degree college of arts ,science & commerce (ASC)	Engineering college(EC)	Medical college (MC)	Management institute (MI)	Polytechnic (Pt)	Vocational training school/ITI	Non-formal training centre (NFTC)	Special school for disabled (SSD)	Others (specify)
1	2	3	4	5	6	7	8	9	10	11	12	13	14	15	16	17	18	19	20
181	Giddhnikola	222393	387.2	1763	311	1	2	b	b	b	c	c	c	c	c	c	c	c	c
182	Hulhuli	222394	616	2995	576	c	3	1	b	b	c	c	c	c	c	c	c	c	c
183	Hulhuli Milik Arazi	222395	68.1	389	70	c	a	a	a	b	a	c	c	c	c	c	c	c	c
184	Hulhuli Milik Arazi	222396	87	654	136	c	a	a	b	b	b	c	c	c	c	c	c	c	c
185	Hulhuli Milik Arazi	222397	28.4	0	0														
186	Hulhuli Milik Arazi	222398	19.9	167	29	c	a	b	b	b	b	c	c	c	c	c	c	c	c
187	Hulhuli Milik Arazi	222399	93.4	421	91	c	a	a	b	c	c	c	c	c	c	c	c	c	c
188	Hulhuli Milik Arazi	222400	63	238	51	c	a	a	c	c	c	c	c	c	c	c	c	c	c
189	Lahugaon Arazi	222401	241	1525	313	c	1	b	c	b	b	c	c	c	c	c	c	c	c
190	Dakpara	222402	344.4	1775	330	b	1	a	a	c	c	c	c	c	c	c	c	c	c
191	Dhak Para	222403	253.7	1969	368	2	1	b	c	b	c	c	c	c	c	c	c	c	c
192	Fatehjangpur	222404	121	0	0														
193	Sakhuadali	222405	1153	4432	880	b	6	2	b	b	c	c	c	c	c	c	c	c	c
194	Landhandara	222406	38.8	0	0														
195	Landhandara	222407	29.4	0	0														
196	Kharna	222408	82.3	179	35	c	a	a	c	b	b	c	c	c	c	c	c	c	c
197	Kharna	222409	92.9	1389	297	c	1	1	c	b	b	c	c	c	c	c	c	c	c



## VILLAGE DIRECTORY

### Village Directory

( As in 2009 )

Number of Medical Amenities available. (If not available within the village , the distance range code viz; a for < 5 Kms, b for 5-10 Kms and c for 10+ kms of nearest place where facility is available is given).												Number of Non-Government Medical Amenities available.						Name village	Serial Number
Community health centre (CHC)	Primary health centre (PHC)	Primary health sub centre (PHS)	Maternity and child welfare centre (MCW)	T.B. clinic (TBC)	Hospital-allopathic (HA)	Hospital-alternative medicine (HO)	Dispensary (D)	Veterinary hospital (VH)	Mobile health clinic (MHC)	Family welfare centre (FWC)	Charitable non Govt. hospital/Nursing home.	Medical practitioner with MBBS Degree	Medical practitioner with other degree	Medical practitioner with no degree	Traditional practitioner and faith healer .	Medicine Shop	Others		
21	22	23	24	25	26	27	28	29	30	31	32	33	34	35	36	37	38	2	1
c	c	b	b	b	b	c	c	c	c	c	0	0	0	0	0	0	0	Giddhnikola	181
c	c	b	b	b	b	c	c	c	c	c	0	0	0	0	0	0	0	Hulhuli	182
c	c	b	b	b	b	c	c	c	c	c	0	0	0	0	0	0	0	Hulhuli Milik Arazi	183
c	c	b	b	c	b	c	c	c	c	c	0	0	0	0	0	0	0	Hulhuli Milik Arazi	184
																		Hulhuli Milik Arazi	185
c	c	b	b	c	c	c	c	c	c	c	0	0	0	0	0	0	0	Hulhuli Milik Arazi	186
c	c	c	b	c	b	c	c	c	c	c	0	0	0	0	0	0	0	Hulhuli Milik Arazi	187
c	c	b	b	b	c	c	c	c	c	c	0	0	0	0	0	0	0	Hulhuli Milik Arazi	188
c	c	b	b	b	c	c	c	c	c	c	0	0	0	0	0	0	0	Lahugaon Arazi	189
c	c	a	b	c	b	c	c	c	c	c	0	0	0	0	0	0	0	Dakpara	190
c	c	a	b	b	c	c	c	c	c	c	0	0	0	0	0	0	0	Dhak Para	191
																		Fatehjangpur	192
c	c	b	b	b	a	c	c	c	c	c	0	0	0	0	0	0	0	Sakhuadali	193
																		Landhandara	194
																		Landhandara	195
c	c	b	b	b	b	c	c	c	c	c	0	0	0	0	0	0	0	Kharna	196
c	c	b	b	b	b	c	c	c	c	c	0	0	0	0	0	0	0	Kharna	197

**DISTRICT CENSUS HANDBOOK : KISHANGANJ**

Census of India 2011-  
Amenities and Land use

Serial Number	Name village	Availability of drinking water - Yes / No								Availability of toilet & others Yes / No			
		Tap water (Treated/Untreated)	Well water (Covered / Uncovered well)	Hand Pump	Tube wells / Bore well	Spring	River / Canal	Tank / Pond / Lake	Others	Community toilet including bath.	Community toilet excluding bath.	Rural sanitary mart or sanitary hardware outlet available near the village.	Community bio- gas or recycle of waste for productive use.
1	2	39	40	41	42	43	44	45	46	47	48	49	50
181	Giddhnikola	No	Yes	Yes	Yes	No	No	No	No	No	No	No	No
182	Hulhuli	No	Yes	Yes	Yes	No	Yes	No	No	No	No	No	No
183	Hulhuli Milik Arazi	No	Yes	Yes	Yes	No	No	No	No	No	No	No	No
184	Hulhuli Milik Arazi	No	Yes	Yes	Yes	No	Yes	No	No	No	No	No	No
185	Hulhuli Milik Arazi												
186	Hulhuli Milik Arazi	No	No	Yes	No	No	No	No	No	No	No	No	No
187	Hulhuli Milik Arazi	No	Yes	Yes	Yes	No	No	No	No	No	No	No	No
188	Hulhuli Milik Arazi	No	No	Yes	Yes	No	No	No	No	No	No	No	No
189	Lahugaon Arazi	No	Yes	Yes	Yes	No	No	No	No	No	No	No	No
190	Dakpara	No	Yes	Yes	Yes	No	No	No	No	No	No	No	No
191	Dhak Para	No	Yes	Yes	Yes	No	No	No	No	No	No	No	No
192	Fatehjangpur												
193	Sakhuadali	No	Yes	Yes	Yes	No	Yes	No	No	No	No	No	No
194	Landhandara												
195	Landhandara												
196	Kharna	No	No	Yes	No	No	Yes	No	No	No	No	No	No
197	Kharna	No	No	Yes	No	No	Yes	No	No	No	No	No	No

## VILLAGE DIRECTORY

### Village Directory

( As in 2009 )

Communication and transport facilities (If amenities available code -Yes is given except for Village Pin Code ,If not available within the village , the distance range code viz; a for < 5 Kms, b for 5-10 Kms and c for 10+ kms of nearest place where facility is available is given).																		
Post office(PO)	Sub post office (SPO)	Post & Telegraph office (P&TO)	Village Pin Code	Telephones (Land lines)	Public call office (PCO)	Mobile phone coverage	Internet cafes/ Common service centre (CSC)	Private courier facility	Bus service (Public & Private)	Railway stations	Auto/Modified Autos	Taxis and Vans	Tractors	Cycle-pulled rickshaws(Manual & Machine driven)	Carts driven by animals	Sea /River ferry service	Name village	Serial Number
51	52	53	54	55	56	57	58	59	60	61	62	63	64	65	66	67	2	1
b	c	b		b	b	b	c	c	c	b	b	b	Yes	Yes	b	c	Giddhnikola	181
Yes	c	b		c	c	c	c	c	c	c	c	c	Yes	Yes	Yes	c	Hulhuli	182
b	c	b		a	a	b	b	b	b	b	b	a	a	c	b	c	Hulhuli Milik Arazi	183
b	c	b		b	b	c	c	c	c	b	b	b	b	b	a	c	Hulhuli Milik Arazi	184
																	Hulhuli Milik Arazi	185
b	c	c		c	b	b	c	c	c	c	b	b	b	b	b	c	Hulhuli Milik Arazi	186
Yes	c	b		b	b	b	b	b	b	a	a	a	a	Yes	b	b	Hulhuli Milik Arazi	187
a	c	c		b	b	a	a	a	a	a	a	a	a	a	a	c	Hulhuli Milik Arazi	188
c	c	c		c	c	b	b	b	b	c	c	c	Yes	Yes	Yes	c	Lahugaon Arazi	189
b	c	b		Yes	b	a	b	b	b	b	b	b	b	Yes	Yes	a	Dakpara	190
Yes	c	c		Yes	b	b	a	a	a	c	a	a	Yes	Yes	Yes	b	Dhak Para	191
																	Fatehjangpur	192
a	c	a		Yes	a	b	b	b	b	b	Yes	b	Yes	Yes	Yes	c	Sakhudali	193
																	Landhandara	194
																	Landhandara	195
b	c	b		Yes	b	b	b	b	Yes	b	b	Yes	b	Yes	b	Yes	Kharna	196
b	c	b		Yes	b	b	b	b	Yes	a	b	a	b	Yes	b	c	Kharna	197

**DISTRICT CENSUS HANDBOOK : KISHANGANJ**

Census of India 2011-

Amenities and Land use

Serial Number	Name village	Village connected to highways,village roads, banks & credit societies (If amenities available code -Yes is given, If not available within the village , the distance range code viz; a for < 5 Kms, b for 5-10 Kms and c for 10+ kms of nearest place where facility is available is given).												Availability of miscellaneous facilities (If amenities available code -Yes is given, If not available within the village , the distance range code viz; a for < 5 Kms, b for 5-10 Kms and c for 10+ kms of nearest place where facility is available is given) <i>Contd....</i>				
		Connected to national highway(NH)	Connected to state highway(SH)	Connected to major district road (MDR)	Connected to others district road	Pucca roads	Kutchcha roads	Water bounded macadam(WBM) roads	Navigable waterway (river/canal)(NW)	Footpaths (FP)	Commercial & Co-operative Banks	ATM	Agricultural Credit Societies	Self-Help Group (SHG)	Public distribution system (PDS) shop	Mandis / Regular market	Weekly Haat	Agricultural marketing society
1	2	68	69	70	71	72	73	74	75	76	77	78	79	80	81	82	83	84
181	Giddhnikola	c	c	b	Yes	b	Yes	b	c	Yes	b	b	b	b	Yes	c	b	c
182	Hulhuli	b	b	b	Yes	a	Yes	Yes	c	Yes	b	a	b	Yes	a	c	Yes	c
183	Hulhuli Milik Arazi	b	b	b	b	Yes	Yes	Yes	c	Yes	b	b	b	Yes	b	c	b	Yes
184	Hulhuli Milik Arazi	b	b	b	b	Yes	Yes	Yes	c	Yes	b	b	b	a	a	b	a	b
185	Hulhuli Milik Arazi																	
186	Hulhuli Milik Arazi	b	c	b	b	b	a	b	c	Yes	c	c	c	c	a	c	b	c
187	Hulhuli Milik Arazi	b	b	b	b	Yes	Yes	Yes	b	Yes	b	b	b	b	b	b	b	c
188	Hulhuli Milik Arazi	b	b	b	b	Yes	Yes	Yes	c	Yes	c	c	c	c	a	a	a	c
189	Lahugaon Arazi	a	a	a	Yes	Yes	Yes	Yes	c	Yes	c	c	Yes	Yes	a	c	Yes	c
190	Dakpara	b	b	b	Yes	Yes	Yes	Yes	a	Yes	b	b	b	Yes	a	b	b	c
191	Dhak Para	a	a	c	Yes	Yes	Yes	Yes	b	Yes	c	c	Yes	Yes	Yes	c	a	c
192	Fatehjangpur																	
193	Sakhuadali	a	a	b	Yes	Yes	Yes	Yes	c	Yes	a	a	a	Yes	Yes	a	a	a
194	Landhandara																	
195	Landhandara																	
196	Kharna	c	c	Yes	c	Yes	a	b	Yes	Yes	b	c	b	c	a	c	b	c
197	Kharna	c	c	c	Yes	Yes	Yes	b	c	Yes	b	b	c	c	b	a	b	c

## VILLAGE DIRECTORY

### Village Directory

( As in 2009 )

Availability of miscellaneous facilities (If amenities available code - Yes is given, If not available within the village , the distance range code viz; a for < 5 Kms, b for 5-10 Kms and c for 10+ kms of nearest place where facility is available is given) <b>Concluded</b>													Availability of electricity (Yes/No)				Name village	Serial Number
Integrated Child Development Scheme (Nutritional Centres)	Anganwadi Centre (Nutritional Centres)	Others (Nutritional Centres)	ASHA (Accredited Social Health Activist)	Community centre with/without TV	Sports Field,	Sports Club / Recreation Centre	Cinema / Video Hall	Public Library	Public Reading Room	Newspaper Supply	Assembly Polling station	Birth & Death Registration Office	Power Supply for Domestic Use (ED)	Power Supply for Agricultural Use (EAG)	Power Supply for Commercial Use (EC)	Power Supply for All Uses (EA)		
85	86	87	88	89	90	91	92	93	94	95	96	97	98	99	100	101	2	1
b	Yes	Yes	a	Yes	c	c	b	c	c	Yes	Yes	Yes	No	No	No	No	Giddhnikola	181
b	Yes	Yes	a	c	c	c	c	c	c	Yes	Yes	b	No	No	No	No	Hulhuli	182
b	Yes	Yes	Yes	Yes	c	c	c	c	c	b	Yes	b	No	No	No	No	Hulhuli Milik Arazi	183
b	Yes	Yes	a	b	b	b	b	b	b	b	a	a	No	No	No	No	Hulhuli Milik Arazi	184
																	Hulhuli Milik Arazi	185
c	Yes	Yes	Yes	c	c	c	c	c	c	b	Yes	b	No	No	No	No	Hulhuli Milik Arazi	186
b	Yes	Yes	Yes	b	b	b	b	b	b	b	a	a	No	No	No	No	Hulhuli Milik Arazi	187
c	Yes	a	a	a	c	c	c	c	c	a	a	a	No	No	No	No	Hulhuli Milik Arazi	188
c	Yes	Yes	Yes	c	c	c	c	c	b	Yes	Yes	Yes	Yes	No	No	No	Lahugaon Arazi	189
b	Yes	b	b	b	b	b	b	b	b	b	a	a	Yes	No	No	No	Dakpara	190
c	Yes	Yes	a	c	c	c	c	c	c	c	a	a	No	No	No	No	Dhak Para	191
																	Fatehjangpur	192
a	Yes	Yes	Yes	c	a	a	a	a	c	Yes	Yes	a	No	No	No	No	Sakhuadali	193
																	Landhandara	194
																	Landhandara	195
b	Yes	Yes	Yes	c	c	c	c	c	c	Yes	a	b	No	No	No	No	Kharna	196
b	Yes	Yes	Yes	c	c	Yes	c	c	c	c	a	b	Yes	No	No	No	Kharna	197

**DISTRICT CENSUS HANDBOOK : KISHANGANJ**

Census of India 2011-  
Amenities and Land use

Serial Number	Name village	Nearest Town		Land Use							
		Name	Distance range code i.e. a for < 5 Kms, b for 5-10 Kms and c for 10+ kms .	Area under different types of land use ( in hectares rounded up to one decimal place)							
				Forests	Area under Non-agricultural Uses	Barren and Un-cultivable land	Permanent Pastures and Other Grazing Lands	Land Under Miscellaneous Tree Crops etc.	Culturable Waste Land	Fallow lands other than current fallows	Current Fallows
1	2	102	103	104	105	106	107	108	109	110	111
181	Giddhnikola	THAKURGANJ	b	0	4.6	0	0	0	0	20.8	52.2
182	Hulhuli	THAKURGANJ	b	0	49.1	0	0	11.6	0	0	20.6
183	Hulhuli Milik Arazi	THAKURGANJ	b	0	5.1	0	0	6.3	0	18.7	0
184	Hulhuli Milik Arazi	THAKURGANJ	b	0	7.5	0	0	10.2	0	13	12.2
185	Hulhuli Milik Arazi			0	8.2	0	0	4.1	0	0	4
186	Hulhuli Milik Arazi	THAKURGANJ	c	0	0	0	0	0	0	2.3	0
187	Hulhuli Milik Arazi	THAKURGANJ	b	0	7.2	0	0	5	0	12.7	0
188	Hulhuli Milik Arazi	THAKURGANJ	c	0	4.5	0	0	3.2	0	8.2	0
189	Lahugaon Arazi	THAKURGANJ	c	0	12.1	0	0	21.4	1.4	0	14.2
190	Dakpara	THAKURGANJ	b	0	34	0	4	7.3	0	0	54
191	Dhak Para	THAKURGANJ	c	0	30	0	0	5.1	0	0	31.2
192	Fatehjangpur			0	21	0	0	11.4	0	26	0
193	Sakhuadali	THAKURGANJ	a	0	26.1	0	0	41.4	0	123.5	81.4
194	Landhandara			0	10.2	0	0	0.1	0.1	0	0
195	Landhandara			0	8.3	0	0	1.1	0	0	0
196	Kharna	THAKURGANJ	b	0	12	0	0	0.2	0.1	0	0
197	Kharna	THAKURGANJ	b	0	30.6	0	0	1	0.8	0	0

## VILLAGE DIRECTORY

### Village Directory

( As in 2009 )

Land Use								Name of three most important commodities manufactured			Name of Village	Serial Number
Area under different types of land use ( in hectares rounded up to one decimal place)			Area irrigated by source (in hectare).					First	Second	Third		
Net Area Sown	Total Irrigated Land Area	Total Un-irrigated Land Area	Canals ( C )	Wells/Tube-wells(W/TW)	Tanks/Lakes(T/L)	Water Falls(WF)	Others(O)					
112	113	114	115	116	117	118	119	120	121	122	2	1
309.7	83.4	226.3	0	83.4	0	0	0				Giddhnikola	181
534.6	90.1	444.5	0	90.1	0	0	0				Hulhuli	182
38	13.4	24.6	0	13.4	0	0	0				Hulhuli Milik Arazi	183
44	18.2	25.8	0	18.2	0	0	0				Hulhuli Milik Arazi	184
12.2	1.7	10.4	0	1.7	0	0	0				Hulhuli Milik Arazi	185
17.6	5.2	12.5	0	5.2	0	0	0				Hulhuli Milik Arazi	186
68.4	22.9	45.5	0	22.9	0	0	0				Hulhuli Milik Arazi	187
47.1	15.2	31.9	0	15.2	0	0	0				Hulhuli Milik Arazi	188
191.9	41.3	150.6	0	41.3	0	0	0				Lahugaon Arazi	189
245	18.2	226.8	0	18.2	0	0	0				Dakpara	190
187.3	13	174.3	0	13	0	0	0				Dhak Para	191
62.6	10	52.6	0	10	0	0	0				Fatehjangpur	192
880.6	172.5	708.1	0	172.5	0	0	0				Sakhuadali	193
28.4	21	7.4	0	21	0	0	0				Landhandara	194
20	8	11.9	0	8	0	0	0				Landhandara	195
70	50	20	0	50	0	0	0				Kharna	196
60.5	22.4	38.1	0	22.4	0	0	0				Kharna	197

**DISTRICT CENSUS HANDBOOK : KISHANGANJ**

Census of India 2011-

Amenities and Land use

Serial Number	Name village	Location code no.	Total area of the village ( in hectares rounded up to one decimal place)	Total population ( 2011 census )	Number of households (2011 census)	Number of educational amenities available. (If not available within the village , the distance range code viz; a for < 5 Kms, b for 5-10 Kms and c for 10+ kms of nearest place where facility is available is given).													
						Pre-Primary school (PP)	Primary school (P)	Middle school (M)	Secondary School (S)	Senior Secondary school (SS)	Degree college of arts ' science & commerce (ASC)	Engineering college(EC)	Medical college (MC)	Management institute (MI)	Polytechnic (Pt)	Vocational training school/ITI	Non-formal training centre (NFTC)	Special school for disabled (SSD)	Others (specify)
1	2	3	4	5	6	7	8	9	10	11	12	13	14	15	16	17	18	19	20
198	Patesari	222410	481.6	3782	734	c	2	1	c	b	c	c	c	c	c	c	c	c	c
199	Karua Mani	222411	180.2	1757	308	c	1	1	c	a	c	c	c	c	c	c	c	c	c
200	Udragori	222412	246.3	2864	582	c	1	b	c	a	b	c	c	c	c	c	c	c	c
201	Dudhmanjar	222413	162.9	772	211	c	b	a	c	a	c	c	c	c	c	c	c	c	c
202	Dudhmanjar	222414	88.4	254	51	c	b	a	c	b	b	c	c	c	c	c	c	c	c
203	Dogachhi	222415	272	2558	524	2	1	b	b	a	c	c	c	c	c	c	c	c	c
204	Dalligaon	222416	528	2737	502	b	1	a	b	b	c	c	c	c	c	c	c	c	c
205	Dalligaon	222417	1211.9	9282	1814	b	5	b	b	c	c	c	c	c	c	c	c	c	1
206	Hazarigachh	222418	68.8	1135	240	b	1	b	c	b	c	c	c	c	c	c	c	c	c
207	Noniatari	222419	357	3617	670	b	1	a	a	b	c	c	c	c	c	c	c	c	c
208	Bhata Thana	222420	13	0	0														
209	Bhog Dabar	222421	836	9276	1776	b	2	2	b	b	c	c	c	c	c	c	c	c	1
210	Chhaital	222422	412.4	2708	555	c	a	a	b	b	b	c	c	c	c	c	c	c	c
211	Ruidhasa	222423	265.4	3550	692	b	1	2	b	b	c	c	c	c	c	c	c	c	c
212	Bahadurpur	222424	514.5	2195	415	b	1	b	b	c	c	c	c	c	c	c	c	c	c
213	Kudiachhara	222425	20.2	640	127	c	a	a	a	c	b	c	c	c	c	c	c	c	c
214	Amol Jhari	222426	127	1667	323	b	1	b	b	b	b	c	c	c	c	c	c	c	c
215	Harin Dubal	222427	31.1	199	46	c	b	b	a	c	b	c	c	c	c	c	c	c	c
216	Jirangachh	222428	1704.8	14241	2786	b	6	b	b	c	b	c	c	c	c	c	c	c	4
217	Dudhaunti	222429	916	5641	1113	b	2	2	b	b	c	c	c	c	c	c	c	c	2



## VILLAGE DIRECTORY

### Village Directory

( As in 2009 )

Number of Medical Amenities available. (If not available within the village , the distance range code viz; a for < 5 Kms, b for 5-10 Kms and c for 10+ kms of nearest place where facility is available is given).													Number of Non-Government Medical Amenities available.						Name village	Serial Number
Community health centre (CHC)	Primary health centre (PHC)	Primary health sub centre (PHS)	Maternity and child welfare centre (MCW)	T.B. clinic (TBC)	Hospital-allopathic (HA)	Hospital-alternative medicine (HO)	Dispensary (D)	Veterinary hospital (VH)	Mobile health clinic (MHC)	Family welfare centre (FWC)	Charitable non Govt. hospital/Nursing home.	Medical practitioner with MBBS Degree	Medical practitioner with other degree	Medical practitioner with no degree	Traditional practitioner and faith healer .	Medicine Shop	Others			
21	22	23	24	25	26	27	28	29	30	31	32	33	34	35	36	37	38	2	1	
c	c	b	b	b	b	c	c	c	c	c	0	0	0	0	0	0	0	Patesari	198	
c	c	b	b	c	b	c	c	c	c	c	0	0	0	0	0	0	0	Karua Mani	199	
c	c	b	b	b	a	c	c	c	c	c	0	0	0	0	0	0	0	Udragori	200	
c	c	b	b	c	a	c	c	c	c	c	0	0	0	0	0	0	0	Dudhmanjar	201	
c	b	c	b	b	a	c	c	c	c	c	0	0	0	0	0	0	0	Dudhmanjar	202	
c	c	c	b	c	b	c	c	c	c	c	0	0	0	0	0	0	0	Dogachhi	203	
c	c	c	b	c	a	c	c	c	c	c	0	0	0	0	0	0	0	Dalligaon	204	
c	c	b	b	c	b	c	c	c	c	c	0	0	0	0	0	0	0	Dalligaon	205	
c	c	c	b	b	c	c	c	c	c	c	0	0	0	0	0	0	0	Hazarigachh	206	
c	c	b	b	c	b	c	c	c	c	c	0	0	0	0	0	0	0	Noniatari	207	
																		Bhata Thana	208	
c	c	c	b	c	b	c	c	c	c	c	0	0	0	0	0	0	0	Bhog Dabar	209	
c	c	c	b	c	b	c	c	c	c	c	0	0	0	0	0	0	0	Chhaital	210	
c	c	b	b	c	b	c	c	c	c	c	0	0	0	0	0	0	0	Ruidhasa	211	
c	c	b	b	b	b	c	c	c	c	c	0	0	0	0	0	0	0	Bahadurpur	212	
c	c	a	b	c	c	c	c	c	c	c	0	0	0	0	0	0	0	Kudiachhara	213	
c	c	b	b	c	c	c	c	c	c	c	0	0	0	0	0	0	0	Amol Jhari	214	
c	c	b	b	b	b	c	c	c	c	c	0	0	0	0	0	0	0	Harin Dubal	215	
c	c	b	b	b	c	c	c	c	c	c	0	0	0	0	0	0	0	Jirangachh	216	
c	c	b	b	c	c	c	c	c	c	c	0	0	0	0	0	0	0	Dudhaunti	217	

**DISTRICT CENSUS HANDBOOK : KISHANGANJ**

Census of India 2011-  
Amenities and Land use

Serial Number	Name village	Availability of drinking water - Yes / No								Availability of toilet & others Yes / No			
		Tap water (Treated/Untreated)	Well water (Covered / Uncovered well)	Hand Pump	Tube wells / Bore well	Spring	River / Canal	Tank / Pond / Lake	Others	Community toilet including bath.	Community toilet excluding bath.	Rural sanitary mart or sanitary hardware outlet available near the village.	Community bio- gas or recycle of waste for productive use.
1	2	39	40	41	42	43	44	45	46	47	48	49	50
198	Patesari	No	No	Yes	No	No	No	No	No	No	No	No	No
199	Karua Mani	No	No	Yes	No	No	No	No	No	No	No	No	No
200	Udragori	No	No	Yes	No	No	No	No	No	No	No	No	No
201	Dudhmanjar	No	No	Yes	No	No	No	No	No	No	No	No	No
202	Dudhmanjar	No	Yes	Yes	No	No	No	No	No	No	No	No	No
203	Dogachhi	No	Yes	Yes	Yes	No	No	No	No	No	No	No	No
204	Dalligaon	No	No	Yes	No	No	No	No	No	No	No	No	No
205	Dalligaon	No	Yes	Yes	Yes	No	No	No	No	No	No	No	No
206	Hazarigachh	No	No	Yes	Yes	No	No	No	No	No	No	No	No
207	Noniatari	No	No	Yes	No	No	No	No	No	No	No	No	No
208	Bhata Thana												
209	Bhog Dabar	No	No	Yes	Yes	No	No	No	No	No	No	No	No
210	Chhaital	No	Yes	Yes	Yes	No	No	No	No	No	No	No	No
211	Ruidhasa	No	No	Yes	Yes	No	No	No	No	No	No	No	No
212	Bahadurpur	No	No	Yes	Yes	No	Yes	No	No	No	No	No	No
213	Kudiachhara	No	No	Yes	No	No	No	No	No	No	No	No	No
214	Amol Jhari	No	No	Yes	Yes	No	Yes	No	No	No	No	No	No
215	Harin Dubal	No	No	Yes	No	No	No	No	No	No	No	No	No
216	Jirangachh	No	Yes	Yes	Yes	No	No	No	No	No	No	No	No
217	Dudhaunti	No	No	Yes	No	No	Yes	No	No	No	No	No	No

## VILLAGE DIRECTORY

### Village Directory

( As in 2009 )

Communication and transport facilities (If amenities available code -Yes is given except for Village Pin Code ,If not available within the village , the distance range code viz; a for < 5 Kms, b for 5-10 Kms and c for 10+ kms of nearest place where facility is available is given).																		
Post office(PO)	Sub post office (SPO)	Post & Telegraph office (P&TO)	Village Pin Code	Telephones (Land lines)	Public call office (PCO)	Mobile phone coverage	Internet cafes/ Common service centre (CSC)	Private courier facility	Bus service (Public & Private)	Railway stations	Auto/Modified Autos	Taxis and Vans	Tractors	Cycle-pulled rickshaws(Manual & Machine driven)	Carts driven by animals	Sea /River ferry service	Name village	Serial Number
51	52	53	54	55	56	57	58	59	60	61	62	63	64	65	66	67	2	1
b	c	b		Yes	b	b	b	b	Yes	b	b	Yes	a	Yes	Yes	c	Patesari	198
b	c	b		Yes	b	a	b	b	Yes	b	b	Yes	b	Yes	b	c	Karua Mani	199
b	c	a		Yes	b	b	b	a	Yes	b	b	Yes	b	Yes	Yes	c	Udragori	200
b	c	a		Yes	b	b	b	b	Yes	b	b	Yes	b	Yes	b	b	Dudhmanjar	201
b	c	a		c	b	b	b	c	c	c	b	Yes	Yes	Yes	Yes	c	Dudhmanjar	202
b	c	b		b	b	b	b	c	c	c	Yes	Yes	Yes	Yes	Yes	c	Dogachhi	203
b	c	a		Yes	b	a	b	b	Yes	b	b	Yes	b	Yes	Yes	b	Dalligaon	204
Yes	c	b		a	b	Yes	b	b	a	b	Yes	Yes	Yes	Yes	Yes	c	Dalligaon	205
b	c	c		b	b	b	b	b	b	b	Yes	Yes	Yes	Yes	Yes	c	Hazarigachh	206
a	c	b		a	a	b	b	b	b	b	b	b	Yes	Yes	Yes	c	Noniatari	207
																	Bhata Thana	208
b	c	b		b	b	b	c	c	Yes	c	Yes	Yes	Yes	Yes	Yes	c	Bhog Dabar	209
b	c	b		b	b	b	c	c	Yes	c	Yes	Yes	Yes	Yes	Yes	c	Chhaital	210
Yes	c	b		b	b	b	a	a	a	a	b	Yes	Yes	Yes	Yes	c	Ruidhasa	211
a	c	b		c	c	c	c	c	c	c	Yes	Yes	Yes	Yes	Yes	c	Bahadurpur	212
a	c	c		b	b	b	b	c	c	c	Yes	Yes	Yes	Yes	Yes	c	Kudiachhara	213
b	c	c		b	b	b	b	b	b	b	b	Yes	Yes	Yes	Yes	c	Amol Jhari	214
a	c	b		Yes	b	b	b	b	b	c	a	a	a	b	b	c	Harin Dubal	215
Yes	c	c		b	b	Yes	b	b	b	b	Yes	Yes	Yes	Yes	Yes	c	Jirangachh	216
b	c	c		b	b	b	b	b	b	b	Yes	Yes	Yes	Yes	Yes	c	Dudhaunti	217

**DISTRICT CENSUS HANDBOOK : KISHANGANJ**

Census of India 2011-

Amenities and Land use

Serial Number	Name village	Village connected to highways,village roads, banks & credit societies (If amenities available code -Yes is given, If not available within the village , the distance range code viz; a for < 5 Kms, b for 5-10 Kms and c for 10+ kms of nearest place where facility is available is given).												Availability of miscellaneous facilities (If amenities available code -Yes is given, If not available within the village , the distance range code viz; a for < 5 Kms, b for 5-10 Kms and c for 10+ kms of nearest place where facility is available is given) <i>Contd....</i>				
		Connected to national highway(NH)	Connected to state highway(SH)	Connected to major district road (MDR)	Connected to others district road	Pucca roads	Kutchcha roads	Water bounded macadam(WBM) roads	Navigable waterway (river/canal)(NW)	Footpaths (FP)	Commercial & Co-operative Banks	ATM	Agricultural Credit Societies	Self-Help Group (SHG)	Public distribution system (PDS) shop	Mandis / Regular market	Weekly Haat	Agricultural marketing society
1	2	68	69	70	71	72	73	74	75	76	77	78	79	80	81	82	83	84
198	Patesari	c	c	c	Yes	Yes	Yes	b	c	Yes	b	c	b	c	b	c	b	c
199	Karua Mani	c	c	b	Yes	Yes	Yes	b	c	Yes	b	c	b	c	Yes	c	b	c
200	Udragori	c	c	c	Yes	Yes	Yes	b	c	Yes	b	c	b	c	a	c	a	c
201	Dudhmanjar	c	c	c	Yes	Yes	Yes	b	b	Yes	b	c	b	c	a	c	b	c
202	Dudhmanjar	c	c	Yes	Yes	Yes	Yes	Yes	c	Yes	b	a	c	c	a	c	b	c
203	Dogachhi	c	c	Yes	Yes	Yes	Yes	Yes	c	Yes	c	c	c	c	a	c	b	c
204	Dalligaon	c	c	c	Yes	Yes	Yes	b	b	Yes	b	c	b	c	a	c	b	c
205	Dalligaon	a	a	a	a	Yes	Yes	Yes	c	Yes	b	c	c	c	Yes	c	b	c
206	Hazarigachh	b	b	b	b	Yes	Yes	b	c	Yes	c	c	Yes	c	a	c	b	c
207	Noniatari	b	c	Yes	Yes	Yes	Yes	Yes	c	Yes	c	c	Yes	c	Yes	c	b	c
208	Bhata Thana																	
209	Bhog Dabar	b	c	Yes	Yes	Yes	Yes	Yes	c	Yes	Yes	c	c	c	Yes	b	Yes	c
210	Chhaital	c	c	Yes	Yes	Yes	Yes	Yes	c	Yes	c	c	c	c	a	b	b	c
211	Ruidhasa	b	b	Yes	a	Yes	Yes	b	c	Yes	c	c	Yes	c	Yes	c	b	c
212	Bahadurpur	b	b	b	Yes	Yes	Yes	Yes	c	Yes	c	c	c	Yes	Yes	b	Yes	c
213	Kudiachhara	b	b	b	b	Yes	Yes	b	c	Yes	c	c	c	c	a	c	b	c
214	Amol Jhari	b	b	b	b	Yes	Yes	b	c	Yes	c	c	c	c	Yes	b	b	c
215	Harin Dubal	b	b	b	b	Yes	Yes	b	c	Yes	c	c	c	c	a	c	b	c
216	Jirangachh	b	b	b	b	Yes	Yes	Yes	c	Yes	c	c	c	c	Yes	c	b	c
217	Dudhaunti	a	b	b	b	Yes	Yes	b	c	Yes	c	c	c	c	Yes	c	Yes	c

## VILLAGE DIRECTORY

### Village Directory

( As in 2009 )

Availability of miscellaneous facilities (If amenities available code - Yes is given, If not available within the village , the distance range code viz; a for < 5 Kms, b for 5-10 Kms and c for 10+ kms of nearest place where facility is available is given) <b>Concluded</b>													Availability of electricity (Yes/No)				Name village	Serial Number
Integrated Child Development Scheme (Nutritional Centres)	Anganwadi Centre (Nutritional Centres)	Others (Nutritional Centres)	ASHA (Accredited Social Health Activist)	Community centre with/without TV	Sports Field,	Sports Club / Recreation Centre	Cinema / Video Hall	Public Library	Public Reading Room	Newspaper Supply	Assembly Polling station	Birth & Death Registration Office	Power Supply for Domestic Use (ED)	Power Supply for Agricultural Use (EAG)	Power Supply for Commercial Use (EC)	Power Supply for All Uses (EA)		
85	86	87	88	89	90	91	92	93	94	95	96	97	98	99	100	101	2	1
b	Yes	Yes	Yes	c	c	c	c	c	c	Yes	Yes	b	Yes	No	No	No	Patesari	198
b	Yes	Yes	Yes	c	c	c	c	c	c	Yes	Yes	b	Yes	Yes	Yes	Yes	Karua Mani	199
a	Yes	Yes	a	c	c	c	c	c	c	Yes	Yes	b	Yes	Yes	Yes	Yes	Udragori	200
a	Yes	Yes	Yes	c	c	c	c	c	c	Yes	a	b	No	No	No	No	Dudhmanjar	201
a	Yes	Yes	Yes	c	c	c	c	c	c	Yes	Yes	b	No	No	No	No	Dudhmanjar	202
b	Yes	Yes	Yes	c	c	c	c	c	c	Yes	Yes	b	Yes	No	No	No	Dogachhi	203
a	Yes	Yes	a	c	c	c	c	c	c	Yes	Yes	b	Yes	No	No	No	Dalligaon	204
b	Yes	Yes	Yes	c	c	c	c	c	c	Yes	Yes	Yes	No	No	No	No	Dalligaon	205
c	Yes	Yes	Yes	c	c	c	c	c	c	Yes	Yes	b	No	No	No	No	Hazarigachh	206
b	Yes	Yes	Yes	c	c	c	c	c	c	Yes	Yes	b	No	No	No	No	Noniatari	207
																	Bhata Thana	208
b	Yes	Yes	Yes	c	c	c	b	c	c	Yes	Yes	Yes	Yes	No	No	No	Bhog Dabar	209
b	Yes	Yes	Yes	c	c	c	c	c	c	Yes	Yes	Yes	No	No	No	No	Chhaital	210
b	Yes	Yes	Yes	c	c	c	c	c	c	Yes	Yes	b	No	No	No	No	Ruidhasa	211
b	Yes	Yes	Yes	Yes	c	c	b	c	c	Yes	Yes	Yes	No	No	No	No	Bahadurpur	212
c	Yes	Yes	Yes	c	c	c	c	c	c	Yes	Yes	b	No	No	No	No	Kudiachhara	213
c	Yes	Yes	Yes	c	c	c	c	c	c	Yes	Yes	b	No	No	No	No	Amol Jhari	214
b	Yes	Yes	Yes	c	c	c	c	c	c	Yes	Yes	b	No	No	No	No	Harin Dubal	215
c	Yes	Yes	Yes	c	c	c	c	c	c	Yes	Yes	Yes	No	No	No	No	Jirangachh	216
c	Yes	Yes	Yes	Yes	c	c	b	c	b	Yes	Yes	Yes	No	No	No	No	Dudhaunti	217

**DISTRICT CENSUS HANDBOOK : KISHANGANJ**

Census of India 2011-  
Amenities and Land use

Serial Number	Name village	Nearest Town		Land Use							
		Name	Distance range code i.e. a for < 5 Kms, b for 5-10 Kms and c for 10+ kms .	Area under different types of land use ( in hectares rounded up to one decimal place)							
				Forests	Area under Non-agricultural Uses	Barren and Un-cultivable land	Permanent Pastures and Other Grazing Lands	Land Under Miscellaneous Tree Crops etc.	Culturable Waste Land	Fallow lands other than current fallows	Current Fallows
1	2	102	103	104	105	106	107	108	109	110	111
198	Patesari	THAKURGANJ	b	0	181.2	0	0	20	4	0	0
199	Karua Mani	THAKURGANJ	b	0	17.7	0	0	1	0.4	0	0
200	Udragori	THAKURGANJ	a	0	44	0	0	10.1	0.1	0	0
201	Dudhmanjar	THAKURGANJ	a	0	47.1	0	0	2.1	2	0	0
202	Dudhmanjar	THAKURGANJ	a	0	20	0	0	1.7	0.1	0	0
203	Dogachhi	THAKURGANJ	b	0	74.3	0	0	13.2	0.8	0	0
204	Dalligaon	THAKURGANJ	a	0	149.3	0	0	40.1	15.1	0	0
205	Dalligaon	THAKURGANJ	b	0	242.8	0	0	42.7	0	81.6	91.4
206	Hazarigachh	THAKURGANJ	c	0	0	5	0	0	0.1	0.1	0
207	Noniatari	THAKURGANJ	b	0	154	0	0	0	0.2	0.4	0
208	Bhata Thana			0	2	0	0	0.5	0	0	0
209	Bhog Dabar	THAKURGANJ	b	0	136	0	0	50.9	0.2	0.1	0
210	Chhaital	THAKURGANJ	b	0	19	0	0	28.1	115.1	0	0
211	Ruidhasa	THAKURGANJ	b	0	0	44	0	0	0.2	0.2	0
212	Bahadurpur	THAKURGANJ	b	0	154.8	0	0	50	10.2	0.2	0
213	Kudiachhara	THAKURGANJ	c	0	3.1	0	0	1	0	0.1	0
214	Amol Jhari	THAKURGANJ	c	0	26.5	0	0	4	0.1	0.1	0
215	Harin Dubal	THAKURGANJ	b	0	2.1	0	0	0	0.1	0.1	0
216	Jirangachh	THAKURGANJ	c	0	216.9	0	0	32.9	0	24.4	87.2
217	Dudhaunti	THAKURGANJ	c	0	89.4	0	0	40.2	0.3	0.4	0

## VILLAGE DIRECTORY

### Village Directory

( As in 2009 )

Land Use								Name of three most important commodities manufactured			Name of Village	Serial Number
Area under different types of land use ( in hectares rounded up to one decimal place)			Area irrigated by source (in hectare).					First	Second	Third		
Net Area Sown	Total Irrigated Land Area	Total Un-irrigated Land Area	Canals ( C )	Wells/Tube-wells(W/TW)	Tanks/Lakes(T/L)	Water Falls(WF)	Others(O)					
112	113	114	115	116	117	118	119	120	121	122	2	1
276.4	136.2	140.2	0	136.2	0	0	0				Patesari	198
161.1	100	61.1	0	100	0	0	0				Karua Mani	199
192.1	102	90.1	0	102	0	0	0				Udragori	200
111.7	10.6	101.1	0	10.6	0	0	0				Dudhmanjar	201
66.5	18	48.5	0	18	0	0	0				Dudhmanjar	202
183.7	70.2	113.5	0	70.2	0	0	0				Dogachhi	203
323.5	123.5	200	0	123.5	0	0	0				Dalligaon	204
753.4	239	514.4	0	239	0	0	0				Dalligaon	205
63.6	15.2	48.4	0	15.2	0	0	0				Hazarigachh	206
202.5	39.4	163.1	0	39.4	0	0	0				Noniatari	207
10.4	4.1	6.3	0	4.1	0	0	0				Bhata Thana	208
648.8	58.6	590.2	0	58.6	0	0	0				Bhog Dabar	209
250.2	110.2	140	0	110.2	0	0	0				Chhaital	210
221	50.8	170.2	0	50.8	0	0	0				Ruidhasa	211
299.2	25	274.2	0	25	0	0	0				Bahadurpur	212
16	12	4	0	12	0	0	0				Kudiachhara	213
96.3	12.2	84.2	0	12.2	0	0	0				Amol Jhari	214
28.7	6	22.7	0	6	0	0	0				Harin Dubal	215
1343.3	330	1013.4	0	330	0	0	0				Jirangachh	216
785.8	400.4	385.3	0	400.4	0	0	0				Dudhaunti	217

**DISTRICT CENSUS HANDBOOK : KISHANGANJ**

Census of India 2011-

Amenities and Land use

Serial Number	Name village	Location code no.	Total area of the village ( in hectares rounded up to one decimal place)	Total population ( 2011 census )	Number of households (2011 census)	Number of educational amenities available. (If not available within the village , the distance range code viz; a for < 5 Kms, b for 5-10 Kms and c for 10+ kms of nearest place where facility is available is given).														
						Pre-Primary school (PP)	Primary school (P)	Middle school (M)	Secondary School (S)	Senior Secondary school (SS)	Degree college of arts ' science & commerce (ASC)	Engineering college(EC)	Medical college (MC)	Management institute (MI)	Polytechnic (Pt)	Vocational training school/ITI	Non-formal training centre (NFTC)	Special school for disabled (SSD)	Others (specify)	
1	2	3	4	5	6	7	8	9	10	11	12	13	14	15	16	17	18	19	20	
218	Satbaulia	222430	14.6	0	0															
219	Bhota Thana	222431	12.7	791	152	c	a	a	b	b	b	c	c	c	c	c	c	c	c	c
220	Burhnai Bahadurpur	222432	143	1893	351	b	2	b	b	b	c	c	c	c	c	c	c	c	c	1
221	Hasanpur	222433	89	624	137	c	b	b	b	b	b	c	c	c	c	c	c	c	c	c
222	Kachhudah	222434	91.4	277	67	a	1	b	b	b	b	c	c	c	c	c	c	c	c	c
223	Gual Toli	222435	83.2	739	122	1	a	b	b	b	b	c	c	c	c	c	c	c	c	c
224	Phatamari	222436	40.8	291	58	1	1	b	c	c	c	c	c	c	c	c	c	c	c	c
225	Bhagkharna	222437	163.8	1154	217	1	1	b	b	c	c	c	c	c	c	c	c	c	c	c
226	Kharudah	222438	25.5	935	171	c	a	b	a	c	c	c	c	c	c	c	c	c	c	c
227	Kharudah	222439	243.5	1600	350	b	1	2	b	c	c	c	c	c	c	c	c	c	c	c
228	Karua Mani	222440	275.2	1677	329	c	1	b	c	c	c	c	c	c	c	c	c	c	c	c
229	Babhangaon	222441	49.8	0	0															
230	Barchaundi	222442	829.9	7439	1482	c	2	2	a	c	b	c	c	c	c	c	c	c	c	c
231	Kunjimari	222443	172.1	573	104	c	1	b	b	c	c	c	c	c	c	c	c	c	c	c
232	Barchaundi	222444	162.7	1037	205	c	1	b	b	c	c	c	c	c	c	c	c	c	c	c
233	Kuri Muni	222445	367.1	889	180	c	1	1	b	c	c	c	c	c	c	c	c	c	c	c
234	Barah Pathia	222446	345.8	1456	306	c	1	1	b	c	c	c	c	c	c	c	c	c	c	c
235	Barah Pathia	222447	104.1	399	78	c	1	b	c	c	c	c	c	c	c	c	c	c	c	c
236	Nikarbari	222448	54.2	0	0															
237	Barah Pathia	222449	143.7	0	0															



## VILLAGE DIRECTORY

### Village Directory

( As in 2009 )

Number of Medical Amenities available. (If not available within the village , the distance range code viz; a for < 5 Kms, b for 5-10 Kms and c for 10+ kms of nearest place where facility is available is given).													Number of Non-Government Medical Amenities available.					Name village	Serial Number	
Community health centre (CHC)	Primary health centre (PHC)	Primary health sub centre (PHS)	Maternity and child welfare centre (MCW)	T.B. clinic (TBC)	Hospital-allopathic (HA)	Hospital-alternative medicine (HO)	Dispensary (D)	Veterinary hospital (VH)	Mobile health clinic (MHC)	Family welfare centre (FWC)	Charitable non Govt. hospital/Nursing home.	Medical practitioner with MBBS Degree	Medical practitioner with other degree	Medical practitioner with no degree	Traditional practitioner and faith healer .	Medicine Shop	Others			
21																		2	1	
																			Satbaulia	218
c	c	b	b	c	c	c	c	c	c	c	0	0	0	0	0	0	0		Bhota Thana	219
c	c	b	b	c	b	c	c	c	c	c	0	0	0	0	0	0	0		Burhnai Bahadurpur	220
c	c	b	b	c	b	c	c	c	c	c	0	0	0	0	0	0	0		Hasanpur	221
c	b	b	a	c	b	c	c	c	c	c	0	0	0	0	0	0	0		Kachhudah	222
c	c	b	b	c	b	c	c	c	c	c	0	0	0	0	0	0	0		Gual Toli	223
c	c	b	b	c	b	c	c	c	c	c	0	0	0	0	0	0	0		Phatamari	224
c	c	b	b	c	c	c	c	c	c	c	0	0	0	0	0	0	0		Bhagkharna	225
b	l	l	l	l	c	c	b	b	c	l	0	0	1	0	0	2	0		Kharudah	226
c	c	a	b	c	c	c	c	c	c	c	0	0	0	0	0	0	0		Kharudah	227
c	c	a	b	c	c	c	c	c	c	c	0	0	0	0	0	0	0		Karua Mani	228
																			Babhangaon	229
b	b	b	b	c	c	c	c	c	c	c	0	0	0	0	0	0	0		Barchaundi	230
c	c	a	b	c	c	c	c	c	c	c	0	0	0	0	0	0	0		Kunjimari	231
c	c	a	b	c	c	c	c	c	c	c	0	0	0	0	0	0	0		Barchaundi	232
c	c	a	b	c	c	c	c	c	c	c	0	0	0	0	0	0	0		Kuri Muni	233
c	c	b	b	c	c	c	c	c	c	c	0	0	0	0	0	0	0		Barah Pathia	234
c	c	b	b	c	c	c	c	c	c	c	0	0	0	0	0	0	0		Barah Pathia	235
																			Nikarbari	236
																			Barah Pathia	237

**DISTRICT CENSUS HANDBOOK : KISHANGANJ**

Census of India 2011-  
Amenities and Land use

Serial Number	Name village	Availability of drinking water - Yes / No								Availability of toilet & others Yes / No			
		Tap water (Treated/Untreated)	Well water (Covered / Uncovered well)	Hand Pump	Tube wells / Bore well	Spring	River / Canal	Tank / Pond / Lake	Others	Community toilet including bath.	Community toilet excluding bath.	Rural sanitary mart or sanitary hardware outlet available near the village.	Community bio- gas or recycle of waste for productive use.
1	2	39	40	41	42	43	44	45	46	47	48	49	50

218	Satbaulia												
219	Bhota Thana	No	No	Yes	No	No	No	No	No	No	No	No	No
220	Burhnai Bahadurpur	No	No	Yes	No	No	No	No	No	No	No	No	No
221	Hasanpur	No	No	Yes	No	No	No	No	No	No	No	No	No
222	Kachhudah	Yes	No	Yes	No	No	No	No	No	No	No	No	No
223	Gual Toli	No	Yes	Yes	No	No	No	No	No	No	No	No	No
224	Phatamari	No	No	Yes	No	No	No	No	No	No	No	No	No
225	Bhagkharna	No	No	Yes	No	No	No	No	No	No	No	No	No
226	Kharudah	No	Yes	Yes	No	No	Yes	No	No	No	No	No	No
227	Kharudah	No	Yes	Yes	No	No	No	No	No	No	No	No	No
228	Karua Mani	No	Yes	Yes	No	No	No	No	No	No	No	No	No
229	Babhangaon												
230	Barchaundi	No	Yes	Yes	Yes	No	No	No	No	No	No	No	No
231	Kunjimari	No	No	Yes	Yes	No	No	No	No	No	No	No	No
232	Barchaundi	No	No	Yes	Yes	No	No	No	No	No	No	No	No
233	Kuri Muni	No	Yes	Yes	Yes	No	No	No	No	No	No	No	No
234	Barah Pathia	No	Yes	Yes	Yes	No	Yes	No	No	No	No	No	No
235	Barah Pathia	No	Yes	Yes	No	No	No	No	No	No	No	No	No
236	Nikarbari												
237	Barah Pathia												

## VILLAGE DIRECTORY

### Village Directory

( As in 2009 )

Communication and transport facilities (If amenities available code -Yes is given except for Village Pin Code ,If not available within the village , the distance range code viz; a for < 5 Kms, b for 5-10 Kms and c for 10+ kms of nearest place where facility is available is given).																		
Post office(PO)	Sub post office (SPO)	Post & Telegraph office (P&TO)	Village Pin Code	Telephones (Land lines)	Public call office (PCO)	Mobile phone coverage	Internet cafes/ Common service centre (CSC)	Private courier facility	Bus service (Public & Private)	Railway stations	Auto/Modified Autos	Taxis and Vans	Tractors	Cycle-pulled rickshaws(Manual & Machine driven)	Carts driven by animals	Sea /River ferry service	Name village	Serial Number
51	52	53	54	55	56	57	58	59	60	61	62	63	64	65	66	67	2	1
																	Satbaulia	218
b	c	c		c	b	b	c	c	b	c	b	Yes	Yes	Yes	Yes	c	Bhota Thana	219
c	c	b		b	b	b	b	b	b	b	c	c	c	c	b	c	Burhnai Bahadurpur	220
b	c	b		Yes	b	b	b	a	Yes	b	a	Yes	b	Yes	b	c	Hasanpur	221
b	c	b		Yes	b	b	b	b	Yes	b	Yes	b	a	Yes	b	c	Kachhudah	222
b	c	b		b	b	c	c	c	b	b	b	Yes	Yes	Yes	Yes	c	Gual Toli	223
b	c	b		Yes	b	b	b	b	Yes	b	b	Yes	b	Yes	b	c	Phatamari	224
b	c	c		c	c	c	c	c	Yes	c	Yes	Yes	Yes	Yes	Yes	c	Bhagkharna	225
Yes	c	c		c	b	b	c	c	b	c	b	b	Yes	Yes	Yes	c	Kharudah	226
Yes	c	c		c	c	c	c	c	c	c	Yes	Yes	Yes	Yes	Yes	c	Kharudah	227
a	c	c		a	a	a	a	b	b	a	Yes	Yes	Yes	Yes	Yes	c	Karua Mani	228
																	Babhangaon	229
a	c	c		b	b	c	c	c	c	c	Yes	Yes	Yes	Yes	Yes	c	Barchaundi	230
b	c	c		b	b	c	c	c	c	c	c	c	c	c	b	c	Kunjimari	231
a	c	c		b	b	b	b	b	b	c	c	c	c	c	b	c	Barchaundi	232
a	c	c		a	a	a	c	c	c	c	c	c	c	Yes	b	c	Kuri Muni	233
Yes	c	c		a	a	c	c	c	c	c	c	c	Yes	Yes	b	c	Barah Pathia	234
c	c	c		c	c	c	c	b	b	b	b	Yes	Yes	Yes	a	c	Barah Pathia	235
																	Nikarbari	236
																	Barah Pathia	237

**DISTRICT CENSUS HANDBOOK : KISHANGANJ**

Census of India 2011-

Amenities and Land use

Serial Number	Name village	Village connected to highways,village roads, banks & credit societies (If amenities available code -Yes is given, If not available within the village , the distance range code viz; a for < 5 Kms, b for 5-10 Kms and c for 10+ kms of nearest place where facility is available is given).												Availability of miscellaneous facilities (If amenities available code -Yes is given, If not available within the village , the distance range code viz; a for < 5 Kms, b for 5-10 Kms and c for 10+ kms of nearest place where facility is available is given) <i>Contd....</i>				
		Connected to national highway(NH)	Connected to state highway(SH)	Connected to major district road (MDR)	Connected to others district road	Pucca roads	Kutchcha roads	Water bounded macadam(WBM) roads	Navigable waterway (river/canal)(NW)	Footpaths (FP)	Commercial & Co-operative Banks	ATM	Agricultural Credit Societies	Self-Help Group (SHG)	Public distribution system (PDS) shop	Mandis / Regular market	Weekly Haat	Agricultural marketing society
1	2	68	69	70	71	72	73	74	75	76	77	78	79	80	81	82	83	84

218	Satbaulia																	
219	Bhota Thana	b	c	b	b	b	a	b	c	Yes	c	c	c	c	Yes	c	b	c
220	Burhnai Bahadurpur	b	b	b	b	Yes	Yes	b	c	Yes	a	a	c	c	Yes	b	a	c
221	Hasanpur	c	c	c	Yes	Yes	Yes	b	c	Yes	b	c	b	c	a	b	a	c
222	Kachhudah	c	c	c	Yes	Yes	Yes	b	c	Yes	b	c	b	c	a	c	b	c
223	Gual Toli	c	c	a	Yes	Yes	Yes	Yes	c	Yes	c	c	c	c	a	b	b	c
224	Phatamari	c	c	c	Yes	b	Yes	b	c	Yes	b	c	b	c	a	c	b	c
225	Bhagkharna	b	b	Yes	Yes	Yes	Yes	b	c	Yes	c	c	c	c	Yes	b	b	c
226	Kharudah	b	c	b	b	b	Yes	Yes	c	Yes	c	c	Yes	c	a	c	b	c
227	Kharudah	b	b	b	b	Yes	Yes	Yes	c	Yes	c	c	Yes	c	Yes	Yes	Yes	c
228	Karua Mani	c	c	c	c	Yes	Yes	Yes	c	Yes	c	c	Yes	c	a	b	b	c
229	Babhangaon																	
230	Barchaundi	b	b	b	b	Yes	Yes	b	c	Yes	c	c	c	c	Yes	c	b	c
231	Kunjimari	a	a	a	a	Yes	Yes	b	c	Yes	c	c	c	c	Yes	b	b	c
232	Barchaundi	b	b	b	b	Yes	Yes	b	c	Yes	c	c	c	c	a	c	b	c
233	Kuri Muni	b	b	b	b	Yes	Yes	b	c	Yes	c	c	c	c	a	b	b	c
234	Barah Pathia	b	b	b	b	Yes	Yes	b	c	Yes	c	c	c	c	Yes	c	b	c
235	Barah Pathia	b	b	b	b	Yes	Yes	Yes	c	Yes	c	c	c	c	a	c	a	c
236	Nikarbari																	
237	Barah Pathia																	

## VILLAGE DIRECTORY

### Village Directory

( As in 2009 )

Availability of miscellaneous facilities (If amenities available code - Yes is given, If not available within the village , the distance range code viz; a for < 5 Kms, b for 5-10 Kms and c for 10+ kms of nearest place where facility is available is given) <b>Concluded</b>													Availability of electricity (Yes/No)				Name village	Serial Number	
Integrated Child Development Scheme (Nutritional Centres)	Anganwadi Centre (Nutritional Centres)	Others (Nutritional Centres)	ASHA (Accredited Social Health Activist)	Community centre with/without TV	Sports Field,	Sports Club / Recreation Centre	Cinema / Video Hall	Public Library	Public Reading Room	Newspaper Supply	Assembly Polling station	Birth & Death Registration Office	Power Supply for Domestic Use (ED)	Power Supply for Agricultural Use (EAG)	Power Supply for Commercial Use (EC)	Power Supply for All Uses (EA)			
85	86	87	88	89	90	91	92	93	94	95	96	97	98	99	100	101	2	1	
																		Satbaulia	218
c	Yes	Yes	Yes	c	c	c	c	c	b	Yes	Yes	Yes	No	No	No	No		Bhota Thana	219
b	Yes	Yes	Yes	c	c	c	c	c	b	Yes	Yes	Yes	No	No	No	No		Burhnai Bahadurpur	220
b	Yes	Yes	Yes	c	c	c	c	c	c	Yes	a	b	No	No	No	No		Hasanpur	221
b	Yes	Yes	Yes	c	c	c	c	c	c	Yes	a	b	No	No	No	No		Kachhudah	222
b	Yes	Yes	Yes	c	c	c	c	c	c	Yes	Yes	b	No	No	No	No		Gual Toli	223
b	Yes	Yes	Yes	c	c	c	c	c	c	Yes	a	b	No	No	No	No		Phatamari	224
c	Yes	Yes	Yes	c	c	c	b	c	b	Yes	Yes	Yes	Yes	No	No	No		Bhagkharna	225
c	Yes	Yes	Yes	c	c	c	c	c	c	Yes	Yes	b	No	No	No	No		Kharudah	226
c	Yes	Yes	a	Yes	c	c	c	c	c	Yes	Yes	b	Yes	No	No	No		Kharudah	227
c	Yes	Yes	Yes	c	c	c	c	c	c	Yes	Yes	b	Yes	No	No	No		Karua Mani	228
																		Babhangaon	229
c	Yes	Yes	Yes	c	c	c	c	c	c	Yes	Yes	Yes	No	No	No	No		Barchaundi	230
c	Yes	Yes	a	c	c	c	c	c	c	Yes	Yes	b	No	No	No	No		Kunjimari	231
c	Yes	Yes	Yes	c	c	c	c	c	c	Yes	Yes	b	No	No	No	No		Barchaundi	232
c	Yes	Yes	Yes	c	c	c	c	c	c	Yes	Yes	b	No	No	No	No		Kuri Muni	233
c	Yes	Yes	Yes	c	c	c	c	c	c	Yes	Yes	Yes	Yes	No	No	No		Barah Pathia	234
c	Yes	Yes	a	c	c	c	c	c	c	Yes	a	b	No	No	No	No		Barah Pathia	235
																		Nikarbari	236
																		Barah Pathia	237

**DISTRICT CENSUS HANDBOOK : KISHANGANJ**

Census of India 2011-  
Amenities and Land use

Serial Number	Name village	Nearest Town		Land Use							
		Name	Distance range code i.e. a for < 5 Kms, b for 5-10 Kms and c for 10+ kms .	Area under different types of land use ( in hectares rounded up to one decimal place)							
				Forests	Area under Non-agricultural Uses	Barren and Un-cultivable land	Permanent Pastures and Other Grazing Lands	Land Under Miscellaneous Tree Crops etc.	Culturable Waste Land	Fallow lands other than current fallows	Current Fallows
1	2	102	103	104	105	106	107	108	109	110	111
218	Satbaulia			0	2	0	0	0	0.1	0.1	0
219	Bhota Thana	THAKURGANJ	c	0	3	0.2	0	0	0.1	0.1	0
220	Burhnai Bahadurpur	THAKURGANJ	b	0	25.2	0	0	1	0.1	0.1	0
221	Hasanpur	THAKURGANJ	b	0	20.3	0	0	1.5	0.4	0	0
222	Kachhudah	THAKURGANJ	b	0	59	0	0	1	0.3	0	0
223	Gual Toli	THAKURGANJ	b	0	20	0	0	2.1	0.3	0	0
224	Phatamari	THAKURGANJ	b	0	10.2	0	0	1	0.2	0	0
225	Bhagkharna	THAKURGANJ	c	0	53.1	0	0	3.3	0	0	0
226	Kharudah	THAKURGANJ	c	0	3	0	0	3.2	0	0	0
227	Kharudah	THAKURGANJ	c	0	0	102.3	0	2	0.1	0.1	0
228	Karua Mani	THAKURGANJ	c	0	0	101.1	0	3	0.1	0.2	0
229	Babhangaon			0	1.4	0	0	0	0	10.2	10
230	Barchaundi	THAKURGANJ	c	0	137.4	0	0	7.5	0	87.2	75.2
231	Kunjimari	THAKURGANJ	c	0	16.5	0	0	1	0	13.5	22.5
232	Barchaundi	THAKURGANJ	c	0	19.6	0	0	4.7	0	14.5	24.8
233	Kuri Muni	THAKURGANJ	c	0	146.8	0	0	2.2	0	12.8	25.2
234	Barah Pathia	THAKURGANJ	c	0	44.6	0	0	10.4	0	0	15.8
235	Barah Pathia	THAKURGANJ	c	0	2.9	0	0	2.1	0	0	4
236	Nikarbari			0	1.7	0	0	1.1	0	0	0.5
237	Barah Pathia			0	7	0	0	2.5	0	0	5

## VILLAGE DIRECTORY

### Village Directory

( As in 2009 )

Land Use								Name of three most important commodities manufactured			Name of Village	Serial Number
Area under different types of land use ( in hectares rounded up to one decimal place)			Area irrigated by source (in hectare).					First	Second	Third		
Net Area Sown	Total Irrigated Land Area	Total Un-irrigated Land Area	Canals ( C )	Wells/Tube-wells(W/TW)	Tanks/Lakes(T/L)	Water Falls(WF)	Others(O)					
112	113	114	115	116	117	118	119	120	121	122	2	1
12.4	2.1	10.3	0	2.1	0	0	0				Satbaulia	218
9.3	3	6.3	0	3	0	0	0				Bhota Thana	219
116.6	91.3	25.4	0	91.3	0	0	0				Burhnai Bahadurpur	220
66.8	20.3	46.4	0	20.3	0	0	0				Hasanpur	221
31.1	20	11	0	20	0	0	0				Kachhudah	222
60.8	40.2	20.6	0	40.2	0	0	0				Gual Toli	223
29.4	8	21.4	0	8	0	0	0				Phatamari	224
107.4	50	57.3	0	50	0	0	0				Bhagkharna	225
19.1	8.7	10.4	0	8.7	0	0	0				Kharudah	226
138.9	37.9	101	0	37.9	0	0	0				Kharudah	227
170.8	59.1	111.7	0	59.1	0	0	0				Karua Mani	228
28.3	14.8	13.5	0	14.8	0	0	0				Babhangaon	229
522.6	228.8	293.8	0	228.8	0	0	0				Barchaundi	230
118.5	58.2	60.3	0	58.2	0	0	0				Kunjimari	231
99.1	56.3	42.8	0	56.3	0	0	0				Barchaundi	232
180.2	93.1	87	0	93.1	0	0	0				Kuri Muni	233
275	176.4	98.6	0	176.4	0	0	0				Barah Pathia	234
95.1	40.8	54.3	0	40.8	0	0	0				Barah Pathia	235
51	24.7	26.3	0	24.7	0	0	0				Nikarbari	236
129.1	54.5	74.6	0	54.5	0	0	0				Barah Pathia	237

**DISTRICT CENSUS HANDBOOK : KISHANGANJ**

Census of India 2011-  
Amenities and Land use

Serial Number	Name village	Location code no.	Total area of the village ( in hectares rounded up to one decimal place)	Total population ( 2011 census )	Number of households (2011 census)	Number of educational amenities available. (If not available within the village , the distance range code viz; a for < 5 Kms, b for 5-10 Kms and c for 10+ kms of nearest place where facility is available is given).													
						Pre-Primary school (PP)	Primary school (P)	Middle school (M)	Secondary School (S)	Senior Secondary school (SS)	Degree college of arts ' science & commerce (ASC)	Engineering college(EC)	Medical college (MC)	Management institute (MI)	Polytechnic (Pt)	Vocational training school/ITI	Non-formal training centre (NFTC)	Special school for disabled (SSD)	Others (specify)
1	2	3	4	5	6	7	8	9	10	11	12	13	14	15	16	17	18	19	20
238	Gamhirgarh	222450	229.8	1700	339	c	1	b	b	c	c	c	c	c	c	c	c	c	c
239	Tatpowa	222451	465.4	4521	857	b	2	l	b	c	b	c	c	c	c	c	c	c	c
240	Sukhani	222452	53	562	126	b	2	b	b	c	b	c	c	c	c	c	c	c	c
241	Sabodangi	222453	403.8	5048	1014	b	2	b	b	c	b	c	c	c	c	c	c	c	1
242	Salgori	222454	160	2339	499	b	1	a	c	c	c	c	c	c	c	c	c	c	1
243	Ambari	222455	92.8	709	137	b	1	a	b	c	c	c	c	c	c	c	c	c	1
244	Malingaon	222456	489	4230	839	a	2	a	b	c	l	c	c	c	c	c	c	c	1
245	Maujidinga	222457	62.8	234	46	c	1	a	b	c	c	c	c	c	c	c	c	c	c
246	Chapra Bakhari	222458	36	4	1	c	a	a	c	c	c	c	c	c	c	c	c	c	c
247	Rajagaon Milik	222459	15.9	31	6	c	a	a	c	c	c	c	c	c	c	c	c	c	c
248	Rajagaon	222460	169.1	3556	697	b	1	l	c	c	c	c	c	c	c	c	c	c	c
249	Gilhabari	222461	343	769	137	b	2	a	c	c	c	c	c	c	c	c	c	c	c
250	Bhendrani	222462	193.8	678	134	b	1	b	b	c	c	c	c	c	c	c	c	c	1
251	Koia	222463	295	1998	390	b	1	l	c	c	c	c	c	c	c	c	c	c	c
252	Jiapokhar	222464	63.9	953	169	a	1	c	c	c	c	c	c	c	c	c	c	c	1
253	Jiapokhar	222465	11	137	25	b	a	b	c	c	c	c	c	c	c	c	c	c	c
254	Deramari	222466	161.4	737	150	b	1	a	c	c	c	c	c	c	c	c	c	c	c
255	Bandar Jhula	222467	115.3	1517	289	b	a	a	c	c	c	c	c	c	c	c	c	c	c
256	Jio Pokhar	222468	104.2	2537	483	b	1	a	c	c	c	c	c	c	c	c	c	c	c
257	Singhimari	222469	29.8	238	47	b	1	a	c	c	c	c	c	c	c	c	c	c	c



## VILLAGE DIRECTORY

### Village Directory

( As in 2009 )

Number of Medical Amenities available. (If not available within the village , the distance range code viz; a for < 5 Kms, b for 5-10 Kms and c for 10+ kms of nearest place where facility is available is given).												Number of Non-Government Medical Amenities available.						Name village	Serial Number
Community health centre (CHC)	Primary health centre (PHC)	Primary health sub centre (PHS)	Maternity and child welfare centre (MCW)	T.B. clinic (TBC)	Hospital-allopathic (HA)	Hospital-alternative medicine (HO)	Dispensary (D)	Veterinary hospital (VH)	Mobile health clinic (MHC)	Family welfare centre (FWC)	Charitable non Govt. hospital/Nursing home.	Medical practitioner with MBBS Degree	Medical practitioner with other degree	Medical practitioner with no degree	Traditional practitioner and faith healer .	Medicine Shop	Others		
21	22	23	24	25	26	27	28	29	30	31	32	33	34	35	36	37	38	2	1
c	c	b	b	c	c	c	c	c	c	c	0	0	0	0	0	0	0	Gamhirgarh	238
b	b	b	c	c	c	c	b	b	c	b	0	0	0	0	0	0	0	Tatpowa	239
c	c	b	b	c	c	c	c	c	c	c	0	0	0	0	0	0	0	Sukhani	240
c	c	b	b	c	c	c	c	c	c	c	0	0	0	0	0	0	0	Sabodangi	241
c	c	c	b	c	c	c	c	c	c	c	0	0	0	0	0	0	0	Salgori	242
c	c	c	b	c	c	c	c	c	c	c	0	0	0	0	0	0	0	Ambari	243
c	c	c	b	c	c	c	c	c	c	c	0	0	0	0	0	0	0	Malingaon	244
c	c	b	b	c	c	c	c	c	c	c	0	0	0	0	0	0	0	Maujidinga	245
c	c	b	b	c	c	c	c	c	c	c	0	0	0	0	0	0	0	Chapra Bakhari	246
c	c	b	b	c	c	c	c	c	c	c	0	0	0	0	0	0	0	Rajagaon Milik	247
c	c	b	b	c	c	c	c	c	c	c	0	0	0	0	0	0	0	Rajagaon	248
c	c	b	b	c	c	c	c	c	c	c	0	0	0	0	0	0	0	Gilhabari	249
c	c	b	b	c	c	c	c	c	c	c	0	0	0	0	0	0	0	Bhendrani	250
c	c	b	b	b	c	c	c	c	c	b	0	0	0	0	0	0	0	Koia	251
c	c	1	1	b	c	c	b	b	c	1	0	0	0	0	0	0	0	Jiapokhar	252
c	c	b	b	c	c	c	c	c	c	c	0	0	0	0	0	0	0	Jiapokhar	253
c	c	b	b	c	c	c	c	c	c	c	0	0	0	0	0	0	0	Deramari	254
c	c	b	b	c	c	c	c	c	c	c	0	0	0	0	0	0	0	Bandar Jhula	255
c	c	b	b	c	c	c	c	c	c	c	0	0	0	0	0	0	0	Jio Pokhar	256
c	c	b	b	c	c	c	c	c	c	c	0	0	0	0	0	0	0	Singhimari	257

**DISTRICT CENSUS HANDBOOK : KISHANGANJ**

Census of India 2011-  
Amenities and Land use

Serial Number	Name village	Availability of drinking water - Yes / No								Availability of toilet & others Yes / No			
		Tap water (Treated/Untreated)	Well water (Covered / Uncovered well)	Hand Pump	Tube wells / Bore well	Spring	River / Canal	Tank / Pond / Lake	Others	Community toilet including bath.	Community toilet excluding bath.	Rural sanitary mart or sanitary hardware outlet available near the village.	Community bio- gas or recycle of waste for productive use.
1	2	39	40	41	42	43	44	45	46	47	48	49	50
238	Gamhirgarh	No	Yes	Yes	Yes	No	Yes	No	No	No	No	No	No
239	Tatpowa	No	Yes	Yes	Yes	No	No	No	No	No	No	No	No
240	Sukhani	No	Yes	Yes	Yes	No	No	No	No	No	No	No	No
241	Sabodangi	No	Yes	Yes	Yes	No	No	No	No	No	No	No	No
242	Salgori	No	Yes	Yes	No	No	Yes	No	No	No	No	No	No
243	Ambari	No	No	Yes	Yes	No	No	No	No	No	No	No	No
244	Malingaon	No	No	Yes	Yes	No	No	No	No	No	No	No	No
245	Maujidinga	No	No	Yes	Yes	No	Yes	No	No	No	No	No	No
246	Chapra Bakhari	No	No	Yes	No	No	Yes	No	No	No	No	No	No
247	Rajagaon Milik	No	No	Yes	No	No	No	No	No	No	No	No	No
248	Rajagaon	No	No	Yes	No	No	No	No	No	No	No	No	No
249	Gilhabari	No	No	Yes	Yes	No	No	No	No	No	No	No	No
250	Bhendrani	No	No	Yes	Yes	No	Yes	No	No	No	No	No	No
251	Koia	No	No	Yes	Yes	No	Yes	No	No	No	No	No	No
252	Jiapokhar	No	No	Yes	Yes	No	No	No	No	No	No	No	No
253	Jiapokhar	No	No	Yes	Yes	No	Yes	No	No	No	No	No	No
254	Deramari	No	No	Yes	Yes	No	No	No	No	No	No	No	No
255	Bandar Jhula	No	No	Yes	No	No	No	No	No	No	No	No	No
256	Jio Pokhar	No	No	Yes	No	No	No	No	No	No	No	No	No
257	Singhimari	No	No	Yes	Yes	No	Yes	No	No	No	No	No	No

## VILLAGE DIRECTORY

### Village Directory

( As in 2009 )

Communication and transport facilities (If amenities available code -Yes is given except for Village Pin Code ,If not available within the village , the distance range code viz; a for < 5 Kms, b for 5-10 Kms and c for 10+ kms of nearest place where facility is available is given).																		
Post office(PO)	Sub post office (SPO)	Post & Telegraph office (P&TO)	Village Pin Code	Telephones (Land lines)	Public call office (PCO)	Mobile phone coverage	Internet cafes/ Common service centre (CSC)	Private courier facility	Bus service (Public & Private)	Railway stations	Auto/Modified Autos	Taxis and Vans	Tractors	Cycle-pulled rickshaws(Manual & Machine driven)	Carts driven by animals	Sea /River ferry service	Name village	Serial Number
51	52	53	54	55	56	57	58	59	60	61	62	63	64	65	66	67	2	1
b	c	c		b	b	b	b	b	b	c	c	c	Yes	Yes	b	c	Gamhirgarh	238
b	c	c		a	b	Yes	a	a	a	c	Yes	b	Yes	Yes	Yes	c	Tatpowa	239
c	c	c		c	c	c	c	a	a	a	a	a	Yes	Yes	b	c	Sukhani	240
a	c	c		b	b	Yes	b	b	Yes	b	Yes	Yes	Yes	Yes	Yes	c	Sabodangi	241
b	c	c		b	c	c	c	Yes	c	c	Yes	Yes	Yes	Yes	Yes	c	Salgori	242
a	c	c		a	a	a	b	b	b	c	Yes	Yes	b	Yes	Yes	c	Ambari	243
a	c	c		c	c	Yes	c	c	Yes	c	Yes	Yes	Yes	Yes	Yes	c	Malingaon	244
a	c	c		b	a	b	b	Yes	Yes	c	c	Yes	c	Yes	Yes	c	Maujdinga	245
b	c	c		c	c	c	c	c	c	c	c	Yes	c	Yes	Yes	c	Chapra Bakhari	246
b	c	c		c	b	b	c	c	b	b	b	Yes	a	Yes	a	c	Rajagaon Milik	247
a	c	c		a	a	a	c	c	b	c	b	Yes	Yes	Yes	Yes	b	Rajagaon	248
b	c	c	855117	c	b	c	b	b	c	b	Yes	Yes	c	Yes	Yes	c	Gilhabari	249
a	c	c	855117	b	b	b	c	c	b	b	b	Yes	a	Yes	a	c	Bhendrani	250
b	c	c		b	b	Yes	c	c	c	c	a	Yes	b	Yes	Yes	b	Koia	251
Yes	c	c		c	c	Yes	c	c	b	c	Yes	Yes	c	Yes	Yes	c	Jiapokhar	252
a	c	c		a	a	a	c	b	c	c	Yes	b	Yes	Yes	Yes	c	Jiapokhar	253
b	c	c		c	c	c	c	a	c	c	Yes	Yes	b	Yes	Yes	c	Deramari	254
a	c	c		c	c	c	c	c	c	c	Yes	Yes	a	Yes	Yes	c	Bandar Jhula	255
Yes	c	c		b	b	Yes	c	a	c	c	a	Yes	Yes	Yes	Yes	c	Jio Pokhar	256
b	c	c		b	b	b	c	c	c	c	c	Yes	a	Yes	Yes	c	Singhimari	257

**DISTRICT CENSUS HANDBOOK : KISHANGANJ**

Census of India 2011-

Amenities and Land use

Serial Number	Name village	Village connected to highways,village roads, banks & credit societies (If amenities available code -Yes is given, If not available within the village , the distance range code viz; a for < 5 Kms, b for 5-10 Kms and c for 10+ kms of nearest place where facility is available is given).												Availability of miscellaneous facilities (If amenities available code -Yes is given, If not available within the village , the distance range code viz; a for < 5 Kms, b for 5-10 Kms and c for 10+ kms of nearest place where facility is available is given) <i>Contd....</i>				
		Connected to national highway(NH)	Connected to state highway(SH)	Connected to major district road (MDR)	Connected to others district road	Pucca roads	Kutchcha roads	Water bounded macadam(WBM) roads	Navigable waterway (river/canal)(NW)	Footpaths (FP)	Commercial & Co-operative Banks	ATM	Agricultural Credit Societies	Self-Help Group (SHG)	Public distribution system (PDS) shop	Mandis / Regular market	Weekly Haat	Agricultural marketing society
1	2	68	69	70	71	72	73	74	75	76	77	78	79	80	81	82	83	84
238	Gamhirgarh	a	a	Yes	b	a	Yes	a	c	Yes	c	c	c	c	Yes	c	b	Yes
239	Tatpowa	b	b	b	b	b	Yes	Yes	c	Yes	Yes	c	c	c	a	c	b	c
240	Sukhani	a	a	a	a	b	Yes	b	c	Yes	c	c	c	c	a	c	b	c
241	Sabodangi	b	b	b	b	Yes	Yes	Yes	c	Yes	c	c	c	Yes	a	b	b	Yes
242	Salgori	c	c	Yes	Yes	Yes	Yes	Yes	c	Yes	c	c	Yes	c	Yes	c	Yes	c
243	Ambari	c	c	Yes	Yes	Yes	Yes	Yes	c	Yes	c	c	c	c	Yes	b	b	c
244	Malingaon	c	c	Yes	Yes	Yes	Yes	Yes	c	Yes	b	c	c	c	Yes	b	b	c
245	Maujidinga	b	b	Yes	Yes	b	Yes	Yes	c	Yes	b	c	c	c	a	b	b	c
246	Chapra Bakhari	a	a	Yes	Yes	b	Yes	Yes	c	Yes	b	c	c	c	a	c	b	c
247	Rajagaon Milik	b	c	b	b	b	Yes	Yes	c	Yes	b	c	c	c	a	c	b	c
248	Rajagaon	b	b	Yes	Yes	Yes	Yes	Yes	b	Yes	c	c	c	c	a	c	b	c
249	Gilhabari	b	b	Yes	Yes	Yes	Yes	b	c	Yes	c	c	c	c	a	c	Yes	c
250	Bhendrani	b	b	Yes	Yes	Yes	Yes	b	c	Yes	c	c	c	c	a	c	b	c
251	Koia	c	c	Yes	Yes	Yes	Yes	Yes	b	Yes	c	c	c	c	a	c	Yes	c
252	Jiapokhar	b	b	Yes	Yes	Yes	Yes	Yes	c	Yes	Yes	c	c	c	Yes	c	Yes	c
253	Jiapokhar	b	c	Yes	Yes	Yes	Yes	b	c	Yes	c	c	b	c	Yes	c	b	c
254	Deramari	c	c	Yes	Yes	Yes	Yes	Yes	c	Yes	c	c	c	c	a	c	b	c
255	Bandar Jhula	c	c	Yes	Yes	Yes	Yes	Yes	c	Yes	c	c	c	c	a	c	b	c
256	Jio Pokhar	c	c	Yes	Yes	Yes	Yes	Yes	c	Yes	c	c	c	c	a	c	b	c
257	Singhimari	c	b	Yes	Yes	Yes	Yes	Yes	c	Yes	c	c	c	c	a	c	b	c

## VILLAGE DIRECTORY

### Village Directory

( As in 2009 )

Availability of miscellaneous facilities (If amenities available code - Yes is given, If not available within the village , the distance range code viz; a for < 5 Kms, b for 5-10 Kms and c for 10+ kms of nearest place where facility is available is given) <b>Concluded</b>													Availability of electricity (Yes/No)				Name village	Serial Number
Integrated Child Development Scheme (Nutritional Centres)	Anganwadi Centre (Nutritional Centres)	Others (Nutritional Centres)	ASHA (Accredited Social Health Activist)	Community centre with/without TV	Sports Field,	Sports Club / Recreation Centre	Cinema / Video Hall	Public Library	Public Reading Room	Newspaper Supply	Assembly Polling station	Birth & Death Registration Office	Power Supply for Domestic Use (ED)	Power Supply for Agricultural Use (EAG)	Power Supply for Commercial Use (EC)	Power Supply for All Uses (EA)		
85	86	87	88	89	90	91	92	93	94	95	96	97	98	99	100	101	2	1
c	Yes	Yes	Yes	c	c	c	c	c	c	Yes	Yes	Yes	No	No	No	No	Gamhirgarh	238
c	Yes	Yes	Yes	c	c	c	c	c	c	Yes	Yes	Yes	Yes	No	No	No	Tatpowa	239
c	Yes	Yes	a	c	c	c	c	c	c	Yes	a	b	Yes	No	No	No	Sukhani	240
c	Yes	Yes	Yes	c	c	c	c	c	c	Yes	Yes	Yes	Yes	No	No	No	Sabodangi	241
c	Yes	Yes	Yes	c	Yes	c	c	c	b	Yes	Yes	Yes	Yes	No	No	No	Salgori	242
c	Yes	Yes	Yes	Yes	c	c	c	c	c	Yes	Yes	Yes	No	No	No	No	Ambari	243
c	Yes	Yes	Yes	Yes	c	c	c	c	c	Yes	Yes	Yes	No	No	No	No	Malingaon	244
c	Yes	Yes	a	c	c	c	c	c	c	Yes	Yes	Yes	No	No	No	No	Maujdinga	245
c	a	Yes	a	c	c	c	c	c	c	Yes	Yes	Yes	No	No	No	No	Chapra Bakhari	246
c	a	Yes	a	c	c	c	c	c	c	Yes	Yes	Yes	No	No	No	No	Rajagaon Milik	247
c	Yes	Yes	Yes	c	c	c	c	c	c	Yes	Yes	Yes	No	No	No	No	Rajagaon	248
c	Yes	a	Yes	c	c	c	c	c	c	Yes	Yes	Yes	No	No	No	No	Gilhabari	249
c	Yes	Yes	a	c	c	c	c	c	c	Yes	Yes	Yes	No	No	No	No	Bhendrani	250
c	Yes	Yes	a	c	c	c	c	c	c	Yes	Yes	Yes	No	No	No	No	Koia	251
c	Yes	Yes	Yes	c	c	c	c	c	c	Yes	a	b	No	No	No	No	Jiapokhar	252
c	Yes	Yes	Yes	c	c	c	c	c	c	Yes	Yes	Yes	No	No	No	No	Jiapokhar	253
c	Yes	Yes	a	c	c	c	c	c	c	Yes	Yes	Yes	No	No	No	No	Deramari	254
c	Yes	Yes	a	c	c	c	c	c	c	Yes	Yes	Yes	No	No	No	No	Bandar Jhula	255
c	Yes	Yes	Yes	c	c	c	c	c	c	Yes	Yes	Yes	No	No	No	No	Jio Pokhar	256
c	Yes	Yes	a	c	c	c	c	c	c	Yes	a	b	No	No	No	No	Singhimari	257

**DISTRICT CENSUS HANDBOOK : KISHANGANJ**

Census of India 2011-  
Amenities and Land use

Serial Number	Name village	Nearest Town		Land Use							
		Name	Distance range code i.e. a for < 5 Kms, b for 5-10 Kms and c for 10+ kms.	Area under different types of land use ( in hectares rounded up to one decimal place)							
				Forests	Area under Non-agricultural Uses	Barren and Un-cultivable land	Permanent Pastures and Other Grazing Lands	Land Under Miscellaneous Tree Crops etc.	Culturable Waste Land	Fallow lands other than current fallows	Current Fallows
1	2	102	103	104	105	106	107	108	109	110	111
238	Gamhirgarh	THAKURGANJ	c	0	50.6	0	0	3.2	0	12.2	16.7
239	Tatpowa	THAKURGANJ	c	0	29	0	4	14.8	0	42.6	85.7
240	Sukhani	THAKURGANJ	c	0	5.8	0	0	1.1	0	0	17
241	Sabodangi	THAKURGANJ	c	0	39.6	0	7	14.2	0	14.6	45
242	Salgori	THAKURGANJ	c	0	12.4	34.5	2	18.1	8	33.1	14.3
243	Ambari	THAKURGANJ	c	0	2.2	0.2	0	11	0	3.3	7
244	Malingaon	THAKURGANJ	c	0	18.9	24.4	0	6.2	1.3	48.3	14.8
245	Maujidinga	THAKURGANJ	c	0	8.2	8.2	0	3.7	2.5	0	10
246	Chapra Bakhari	THAKURGANJ	c	0	2.1	2.3	0	1.2	0	7.1	3.3
247	Rajagaon Milik	THAKURGANJ	c	0	0.9	2.4	0	2.1	0	0.2	0.4
248	Rajagaon	THAKURGANJ	c	0	14	5.9	0	15.3	4.1	9.4	1
249	Gilhabari	THAKURGANJ	c	0	0	40.2	0	0	30	30	0
250	Bhendrani	THAKURGANJ	c	0	16.3	35.7	0	11	2.8	28.5	3.4
251	Koia	THAKURGANJ	c	0	24.7	23.9	0	6.8	10.9	1	55.8
252	Jiapokhar	THAKURGANJ	c	0	4	4.1	0	6.8	4.8	9.8	4.4
253	Jiapokhar	THAKURGANJ	c	0	2	0.6	0	0.4	0.4	0	1.8
254	Deramari	THAKURGANJ	c	0	20.2	10.4	0	0.9	0	11.9	9
255	Bandar Jhula	THAKURGANJ	c	0	8.6	8.3	0	1.4	0	7.4	9.7
256	Jio Pokhar	THAKURGANJ	c	0	5.8	4.3	0	11	1.2	2.4	9.6
257	Singhimari	THAKURGANJ	c	0	1.8	4.1	0	5.7	0.7	0.5	1

## VILLAGE DIRECTORY

### Village Directory

( As in 2009 )

Land Use								Name of three most important commodities manufactured			Name of Village	Serial Number
Area under different types of land use ( in hectares rounded up to one decimal place)			Area irrigated by source (in hectare).					First	Second	Third		
Net Area Sown	Total Irrigated Land Area	Total Un-irrigated Land Area	Canals ( C )	Wells/Tube-wells(W/TW)	Tanks/Lakes(T/L)	Water Falls(WF)	Others(O)					
112	113	114	115	116	117	118	119	120	121	122	2	1
147	61.9	85.1	0	61.9	0	0	0				Gamhirgarh	238
289.2	196.8	92.4	0	196.8	0	0	0				Tatpowa	239
29.1	22.2	6.8	0	22.2	0	0	0				Sukhani	240
283.2	147.2	136	0	147.2	0	0	0				Sabodangi	241
37.4	5.2	32.2	0	5.2	0	0	0				Salgori	242
69.1	5.2	63.9	0	5.2	0	0	0				Ambari	243
375.1	55.2	319.9	0	55.2	0	0	0				Malingaon	244
30.3	3.9	26.4	0	3.9	0	0	0				Maujidinga	245
20	7.1	12.9	0	7.1	0	0	0				Chapra Bakhari	246
10	2.9	7.1	0	2.9	0	0	0				Rajagaon Milik	247
119.3	10.7	108.6	0	10.7	0	0	0				Rajagaon	248
242.8	23.3	219.6	0	23.3	0	0	0				Gilhabari	249
96	5.3	90.7	0	5.3	0	0	0				Bhendrani	250
172	13.3	158.7	0	13.3	0	0	0				Koia	251
30	2.9	27.1	0	2.9	0	0	0				Jiapokhar	252
5.6	2.9	2.8	0	2.9	0	0	0				Jiapokhar	253
108.9	7.2	101.8	0	7.2	0	0	0				Deramari	254
80	4.3	75.7	0	4.3	0	0	0				Bandar Jhula	255
70	4.3	65.7	0	4.3	0	0	0				Jio Pokhar	256
16	7	8.9	0	7	0	0	0				Singhimari	257

**DISTRICT CENSUS HANDBOOK : KISHANGANJ**

Census of India 2011-  
Amenities and Land use

Serial Number	Name village	Location code no.	Total area of the village ( in hectares rounded up to one decimal place)	Total population ( 2011 census )	Number of households (2011 census)	Number of educational amenities available. (If not available within the village , the distance range code viz; a for < 5 Kms, b for 5-10 Kms and c for 10+ kms of nearest place where facility is available is given).													
						Pre-Primary school (PP)	Primary school (P)	Middle school (M)	Secondary School (S)	Senior Secondary school (SS)	Degree college of arts ' science & commerce (ASC)	Engineering college(EC)	Medical college (MC)	Management institute (MI)	Polytechnic (Pt)	Vocational training school/ITI	Non-formal training centre (NFTC)	Special school for disabled (SSD)	Others (specify)
1	2	3	4	5	6	7	8	9	10	11	12	13	14	15	16	17	18	19	20
258	Bhendrani	222470	169.9	257	55	b	1	a	c	c	c	c	c	c	c	c	c	c	c
259	Bandar Jhula	222471	31.4	442	91	b	a	a	c	c	c	c	c	c	c	c	c	c	c
260	Bandar Jhula	222472	58.1	139	29	b	a	a	c	c	c	c	c	c	c	c	c	c	c
261	Bandar Jhula	222473	42.4	485	100	b	1	a	c	c	c	c	c	c	c	c	c	c	c
262	Bandar Jhula	222474	218	3091	599	b	1	1	c	c	c	c	c	c	c	c	c	c	c
263	Rajagaon	222475	48.4	106	20	b	1	1	b	c	c	c	c	c	c	c	c	c	c
264	Bansbari	222476	16.7	64	13	b	1	a	a	c	c	c	c	c	c	c	c	c	c
265	Teghari	222477	173	1236	242	b	1	a	b	c	c	c	c	c	c	c	c	c	c
266	Dumaria	222478	404.2	4202	791	b	2	b	c	c	c	c	c	c	c	c	c	c	1
267	Panchgachhi	222479	48.8	1247	250	b	1	1	c	c	c	c	c	c	c	c	c	c	c
268	Pawa Khali	222480	563	1606	341	2	1	b	c	c	c	c	c	c	c	c	c	c	2
269	Pawa Khali	222481	433.2	8993	1691	1	3	1	1	c	c	c	c	c	c	c	c	c	c
270	Petbhari	222482	101	1987	373	b	1	a	c	c	c	c	c	c	c	c	c	c	1
271	Patbhari	222483	57	414	81	b	a	a	c	c	c	c	c	c	c	c	c	c	c
272	Patbhari	222484	180	2284	448	b	2	b	b	c	c	c	c	c	c	c	c	c	1
273	Bhelagori	222485	332	1880	385	a	1	a	a	c	c	c	c	c	c	c	c	c	1
274	Bidhibhita	222486	74.4	331	67	b	1	a	c	c	c	c	c	c	c	c	c	c	1
275	Balka Dobha	222487	84.2	423	85	b	1	b	b	c	c	c	c	c	c	c	c	c	c
276	Rasia	222488	852.2	3604	745	c	1	1	b	c	b	c	c	c	c	c	c	c	c
277	Chapati	222489	173.9	1907	384	b	1	b	b	c	c	c	c	c	c	c	c	c	c



## VILLAGE DIRECTORY

### Village Directory

( As in 2009 )

Number of Medical Amenities available. (If not available within the village , the distance range code viz; a for < 5 Kms, b for 5-10 Kms and c for 10+ kms of nearest place where facility is available is given).												Number of Non-Government Medical Amenities available.						Name village	Serial Number
Community health centre (CHC)	Primary health centre (PHC)	Primary health sub centre (PHS)	Maternity and child welfare centre (MCW)	T.B. clinic (TBC)	Hospital-allopathic (HA)	Hospital-alternative medicine (HO)	Dispensary (D)	Veterinary hospital (VH)	Mobile health clinic (MHC)	Family welfare centre (FWC)	Charitable non Govt. hospital/Nursing home.	Medical practitioner with MBBS Degree	Medical practitioner with other degree	Medical practitioner with no degree	Traditional practitioner and faith healer .	Medicine Shop	Others		
21	22	23	24	25	26	27	28	29	30	31	32	33	34	35	36	37	38	2	1
c	c	a	b	c	c	c	c	c	c	c	0	0	0	0	0	0	0	Bhendrani	258
c	c	b	b	c	c	c	c	c	c	c	0	0	0	0	0	0	0	Bandar Jhula	259
c	c	b	b	c	c	c	c	c	c	c	0	0	0	0	0	0	0	Bandar Jhula	260
c	c	b	b	c	c	c	c	c	c	c	0	0	0	0	0	0	0	Bandar Jhula	261
c	c	b	b	c	c	c	c	c	c	c	0	0	0	0	0	0	0	Bandar Jhula	262
c	c	b	b	c	c	c	c	c	c	c	0	0	0	0	0	0	0	Rajagaon	263
c	c	b	b	c	c	c	c	c	c	c	0	0	0	0	0	0	0	Bansbari	264
c	c	b	b	c	c	c	c	c	c	c	0	0	0	0	0	0	0	Teghari	265
c	c	c	b	c	c	c	c	c	c	c	0	0	0	0	0	0	0	Dumaria	266
c	c	c	b	c	c	c	c	c	c	c	0	0	0	0	0	0	0	Panchgachhi	267
c	c	b	b	c	c	c	c	c	c	c	0	0	0	0	0	4	0	Pawa Khali	268
b	1	1	1	1	c	c	1	1	c	1	3	3	3	0	0	3	0	Pawa Khali	269
c	b	b	b	c	c	c	c	1	c	1	0	2	0	0	0	0	0	Petbhari	270
c	b	1	b	b	c	c	1	1	c	b	0	0	0	0	0	0	0	Patbhari	271
c	c	b	b	c	c	c	c	c	c	c	0	0	0	0	0	0	0	Patbhari	272
c	c	c	b	c	c	c	c	c	c	c	0	0	0	0	0	0	0	Bhelagori	273
c	c	c	b	c	c	c	c	c	c	c	0	0	0	0	0	0	0	Bidhibhita	274
c	c	b	b	c	c	c	c	c	c	c	0	0	0	0	0	0	0	Balka Dobha	275
b	b	c	c	c	c	c	c	b	c	b	0	0	0	0	0	0	0	Rasia	276
c	c	c	b	c	c	c	c	c	c	c	0	0	0	0	0	0	0	Chapati	277

**DISTRICT CENSUS HANDBOOK : KISHANGANJ**

Census of India 2011-  
Amenities and Land use

Serial Number	Name village	Availability of drinking water - Yes / No								Availability of toilet & others Yes / No			
		Tap water (Treated/Untreated)	Well water (Covered / Uncovered well)	Hand Pump	Tube wells / Bore well	Spring	River / Canal	Tank / Pond / Lake	Others	Community toilet including bath.	Community toilet excluding bath.	Rural sanitary mart or sanitary hardware outlet available near the village.	Community bio- gas or recycle of waste for productive use.
1	2	39	40	41	42	43	44	45	46	47	48	49	50
258	Bhendrani	No	No	Yes	No	No	No	No	No	No	No	No	No
259	Bandar Jhula	No	No	Yes	Yes	No	No	No	No	No	No	No	No
260	Bandar Jhula	No	No	Yes	No	No	No	No	No	No	No	No	No
261	Bandar Jhula	No	No	Yes	No	No	No	No	No	No	No	No	No
262	Bandar Jhula	No	No	Yes	Yes	No	No	No	No	No	No	No	No
263	Rajagaon	No	No	Yes	Yes	No	No	No	No	No	No	No	No
264	Bansbari	No	No	Yes	No	No	Yes	No	No	No	No	No	No
265	Teghari	No	No	Yes	Yes	No	No	No	No	No	No	No	No
266	Dumaria	No	No	Yes	Yes	No	Yes	No	No	No	No	No	No
267	Panchgachhi	No	No	Yes	Yes	No	No	No	No	No	No	No	No
268	Pawa Khali	No	No	Yes	Yes	No	No	No	No	No	No	No	No
269	Pawa Khali	No	No	Yes	Yes	No	Yes	No	No	No	No	No	No
270	Petbhari	No	No	Yes	Yes	No	No	No	No	No	No	No	No
271	Patbhari	No	No	Yes	Yes	No	No	No	No	No	No	No	No
272	Patbhari	No	No	Yes	No	No	No	No	No	No	No	No	No
273	Bhelagori	No	No	Yes	Yes	No	No	No	No	No	No	No	No
274	Bidhibhita	No	No	Yes	Yes	No	No	No	No	No	No	No	No
275	Balka Dobha	No	No	Yes	Yes	No	No	No	No	No	No	No	No
276	Rasia	No	Yes	Yes	Yes	No	Yes	No	No	No	No	No	No
277	Chapati	No	Yes	Yes	Yes	No	Yes	No	No	No	No	No	No

## VILLAGE DIRECTORY

### Village Directory

( As in 2009 )

Communication and transport facilities (If amenities available code -Yes is given except for Village Pin Code ,If not available within the village , the distance range code viz; a for < 5 Kms, b for 5-10 Kms and c for 10+ kms of nearest place where facility is available is given).																		
Post office(PO)	Sub post office (SPO)	Post & Telegraph office (P&TO)	Village Pin Code	Telephones (Land lines)	Public call office (PCO)	Mobile phone coverage	Internet cafes/ Common service centre (CSC)	Private courier facility	Bus service (Public & Private)	Railway stations	Auto/Modified Autos	Taxis and Vans	Tractors	Cycle-pulled rickshaws(Manual & Machine driven)	Carts driven by animals	Sea /River ferry service	Name village	Serial Number
51	52	53	54	55	56	57	58	59	60	61	62	63	64	65	66	67	2	1
a	c	c		c	c	c	c	c	c	c	c	Yes	a	Yes	Yes	c	Bhendrani	258
b	c	c		c	c	c	c	c	c	c	c	Yes	a	Yes	Yes	c	Bandar Jhula	259
b	c	c		b	b	b	c	c	c	c	c	Yes	c	Yes	b	c	Bandar Jhula	260
a	c	c		c	c	c	c	c	c	c	c	Yes	c	Yes	Yes	c	Bandar Jhula	261
b	c	c		a	c	c	c	c	b	c	b	Yes	Yes	Yes	Yes	c	Bandar Jhula	262
b	c	c		Yes	b	b	b	b	Yes	Yes	a	b	a	Yes	b	c	Rajagaon	263
b	c	c		c	c	c	c	c	a	c	a	Yes	b	Yes	Yes	c	Bansbari	264
a	c	c		a	a	Yes	c	c	b	c	b	Yes	a	Yes	Yes	c	Teghari	265
b	c	c		b	b	Yes	c	a	b	c	Yes	Yes	Yes	Yes	Yes	a	Dumaria	266
b	c	c		c	c	Yes	c	c	a	c	a	Yes	c	Yes	Yes	c	Panchgachhi	267
a	c	c		Yes	Yes	Yes	b	a	Yes	c	Yes	Yes	b	Yes	Yes	c	Pawa Khali	268
Yes	c	c		Yes	Yes	Yes	b	c	Yes	c	Yes	Yes	Yes	Yes	Yes	c	Pawa Khali	269
a	c	c		a	a	Yes	c	c	c	c	a	Yes	c	Yes	Yes	c	Petbhari	270
a	c	c		b	a	a	a	a	Yes	Yes	b	Yes	Yes	Yes	a	c	Patbhari	271
b	c	c		Yes	b	b	b	a	Yes	b	b	Yes	b	Yes	a	c	Patbhari	272
a	c	c		a	c	Yes	c	c	Yes	c	Yes	Yes	c	Yes	Yes	c	Bhelagori	273
a	c	c	855110	a	a	a	a	a	a	c	a	b	b	Yes	b	b	Bidhibhita	274
b	c	c		b	b	Yes	c	b	a	c	a	Yes	c	Yes	Yes	c	Balka Dobha	275
b	c	c		a	a	a	b	b	c	c	c	c	Yes	Yes	Yes	c	Rasia	276
b	c	c		c	c	c	c	c	c	c	b	b	Yes	Yes	Yes	c	Chapati	277

**DISTRICT CENSUS HANDBOOK : KISHANGANJ**

Census of India 2011-

Amenities and Land use

Serial Number	Name village	Village connected to highways,village roads, banks & credit societies (If amenities available code -Yes is given, If not available within the village , the distance range code viz; a for < 5 Kms, b for 5-10 Kms and c for 10+ kms of nearest place where facility is available is given).												Availability of miscellaneous facilities (If amenities available code -Yes is given, If not available within the village , the distance range code viz; a for < 5 Kms, b for 5-10 Kms and c for 10+ kms of nearest place where facility is available is given) <i>Contd....</i>				
		Connected to national highway(NH)	Connected to state highway(SH)	Connected to major district road (MDR)	Connected to others district road	Pucca roads	Kutchcha roads	Water bounded macadam(WBM) roads	Navigable waterway (river/canal)(NW)	Footpaths (FP)	Commercial & Co-operative Banks	ATM	Agricultural Credit Societies	Self-Help Group (SHG)	Public distribution system (PDS) shop	Mandis / Regular market	Weekly Haat	Agricultural marketing society
1	2	68	69	70	71	72	73	74	75	76	77	78	79	80	81	82	83	84
258	Bhendrani	c	c	Yes	Yes	Yes	Yes	b	c	Yes	c	c	c	b	a	b	b	c
259	Bandar Jhula	c	c	Yes	Yes	Yes	Yes	Yes	c	Yes	c	c	c	a	a	a	b	c
260	Bandar Jhula	c	c	Yes	Yes	Yes	Yes	Yes	c	Yes	c	c	c	c	a	c	b	c
261	Bandar Jhula	c	c	Yes	Yes	Yes	Yes	Yes	c	Yes	c	c	c	c	Yes	c	a	c
262	Bandar Jhula	b	b	Yes	Yes	Yes	Yes	Yes	c	Yes	b	c	Yes	c	a	a	a	c
263	Rajagaon	c	c	c	Yes	Yes	Yes	b	c	Yes	b	c	b	c	a	c	b	c
264	Bansbari	a	a	Yes	Yes	b	Yes	Yes	c	Yes	b	c	c	c	a	c	b	c
265	Teghari	b	b	Yes	Yes	Yes	Yes	Yes	c	Yes	b	c	c	c	Yes	Yes	b	c
266	Dumaria	b	c	Yes	Yes	Yes	Yes	Yes	a	Yes	Yes	c	Yes	a	a	Yes	Yes	c
267	Panchgachhi	c	c	Yes	Yes	Yes	Yes	Yes	c	Yes	b	c	c	c	a	c	b	c
268	Pawa Khali	c	c	Yes	Yes	Yes	Yes	Yes	c	Yes	a	c	c	c	b	Yes	a	c
269	Pawa Khali	c	c	Yes	Yes	Yes	Yes	Yes	c	Yes	Yes	c	c	c	a	Yes	Yes	c
270	Petbhari	c	c	Yes	Yes	a	Yes	b	c	Yes	a	c	c	a	Yes	c	Yes	c
271	Patbhari	a	a	Yes	Yes	a	Yes	Yes	c	Yes	Yes	c	b	c	Yes	c	b	c
272	Patbhari	c	c	c	Yes	Yes	Yes	b	c	Yes	b	c	b	c	a	c	a	c
273	Bhelagori	c	c	Yes	Yes	Yes	Yes	Yes	c	Yes	a	c	c	c	Yes	c	Yes	c
274	Bidhibhita	b	b	Yes	Yes	Yes	Yes	a	b	Yes	b	c	b	c	a	c	a	c
275	Balka Dobha	a	a	Yes	Yes	Yes	Yes	a	c	Yes	b	c	c	c	a	c	a	c
276	Rasia	b	b	b	b	Yes	Yes	Yes	c	Yes	c	c	Yes	c	a	c	Yes	c
277	Chapati	b	b	b	b	Yes	Yes	b	c	Yes	c	c	Yes	c	b	c	a	c

## VILLAGE DIRECTORY

### Village Directory

( As in 2009 )

Availability of miscellaneous facilities (If amenities available code - Yes is given, If not available within the village , the distance range code viz; a for < 5 Kms, b for 5-10 Kms and c for 10+ kms of nearest place where facility is available is given) <b>Concluded</b>													Availability of electricity (Yes/No)				Name village	Serial Number
Integrated Child Development Scheme (Nutritional Centres)	Anganwadi Centre (Nutritional Centres)	Others (Nutritional Centres)	ASHA (Accredited Social Health Activist)	Community centre with/without TV	Sports Field,	Sports Club / Recreation Centre	Cinema / Video Hall	Public Library	Public Reading Room	Newspaper Supply	Assembly Polling station	Birth & Death Registration Office	Power Supply for Domestic Use (ED)	Power Supply for Agricultural Use (EAG)	Power Supply for Commercial Use (EC)	Power Supply for All Uses (EA)		
85	86	87	88	89	90	91	92	93	94	95	96	97	98	99	100	101	2	1
c	Yes	Yes	a	c	c	c	c	c	c	c	a	a	No	No	No	No	Bhendrani	258
c	Yes	Yes	a	c	c	c	c	c	c	Yes	Yes	Yes	No	No	No	No	Bandar Jhula	259
c	Yes	Yes	a	c	c	c	c	c	c	Yes	Yes	Yes	No	No	No	No	Bandar Jhula	260
c	Yes	Yes	Yes	c	c	c	c	c	c	Yes	Yes	Yes	No	No	No	No	Bandar Jhula	261
c	Yes	Yes	Yes	c	c	c	c	c	c	Yes	Yes	Yes	No	No	No	No	Bandar Jhula	262
c	Yes	Yes	a	c	c	c	c	c	c	Yes	a	b	No	No	No	No	Rajagaon	263
c	Yes	Yes	a	c	c	c	b	c	c	Yes	Yes	Yes	No	No	No	No	Bansbari	264
c	Yes	Yes	Yes	c	c	c	c	c	c	Yes	Yes	Yes	No	No	No	No	Teghari	265
c	Yes	Yes	Yes	Yes	c	c	c	c	b	Yes	Yes	Yes	No	No	No	No	Dumaria	266
c	Yes	Yes	Yes	c	c	c	c	c	c	Yes	Yes	Yes	Yes	No	No	No	Panchgachhi	267
c	Yes	Yes	Yes	Yes	b	b	b	c	c	Yes	Yes	Yes	Yes	No	No	No	Pawa Khali	268
c	Yes	Yes	Yes	c	Yes	c	c	Yes	b	Yes	Yes	Yes	Yes	No	Yes	No	Pawa Khali	269
c	Yes	Yes	Yes	Yes	c	c	b	c	b	Yes	Yes	Yes	No	No	No	No	Petbhari	270
c	Yes	Yes	Yes	c	c	c	c	Yes	c	Yes	Yes	Yes	No	No	No	No	Patbhari	271
c	Yes	Yes	a	c	c	c	c	c	c	Yes	Yes	b	No	No	No	No	Patbhari	272
c	Yes	Yes	Yes	c	c	c	c	c	c	Yes	Yes	Yes	No	No	No	No	Bhelagori	273
c	Yes	Yes	Yes	c	c	c	c	b	c	Yes	Yes	Yes	No	No	No	No	Bidhibhita	274
c	Yes	Yes	a	c	c	c	c	c	c	Yes	Yes	Yes	No	No	No	No	Balka Dobha	275
c	Yes	Yes	Yes	Yes	c	b	b	b	c	Yes	Yes	Yes	Yes	No	No	No	Rasia	276
c	Yes	Yes	Yes	c	c	c	c	c	c	Yes	Yes	b	Yes	No	No	No	Chapati	277

**DISTRICT CENSUS HANDBOOK : KISHANGANJ**

Census of India 2011-  
Amenities and Land use

Serial Number	Name village	Nearest Town		Land Use							
		Name	Distance range code i.e. a for < 5 Kms, b for 5-10 Kms and c for 10+ kms .	Area under different types of land use ( in hectares rounded up to one decimal place)							
				Forests	Area under Non-agricultural Uses	Barren and Un-cultivable land	Permanent Pastures and Other Grazing Lands	Land Under Miscellaneous Tree Crops etc.	Culturable Waste Land	Fallow lands other than current fallows	Current Fallows
1	2	102	103	104	105	106	107	108	109	110	111
258	Bhendrani	THAKURGANJ	c	0	12.3	7.2	0	5.1	4.1	1.1	10.1
259	Bandar Jhula	THAKURGANJ	c	0	0.1	0.4	0	0	0	1.8	9.1
260	Bandar Jhula	THAKURGANJ	c	0	4.2	0.4	0	8.1	4	8.2	3.2
261	Bandar Jhula	THAKURGANJ	c	0	3.9	6.9	0	0.7	0	4.8	6.1
262	Bandar Jhula	THAKURGANJ	c	0	9.2	8.9	0	16.2	4.3	5.1	8.3
263	Rajagaon	THAKURGANJ	c	0	2.1	0	0	0.4	4.2	8.3	3.3
264	Bansbari	THAKURGANJ	c	0	0.6	0.6	0	0.2	0.8	0.2	0.3
265	Teghari	THAKURGANJ	c	0	16.7	0.2	0	10	6.6	4.8	4.7
266	Dumaria	THAKURGANJ	c	0	0	88.2	0	8.9	0	0	59.7
267	Panchgachhi	THAKURGANJ	c	0	0	5.2	0	1.4	0	0	0.6
268	Pawa Khali	THAKURGANJ	c	0	0	58	0	7.4	0	0	37.4
269	Pawa Khali	THAKURGANJ	c	0	0	73.1	2	6	0	0	2.2
270	Petbhari	THAKURGANJ	c	0	0	16.4	0	4.7	0	0	12.5
271	Patbhari	THAKURGANJ	c	0	0	6.2	0	1	0	0	4.6
272	Patbhari	THAKURGANJ	c	0	0	17.5	0	10.6	0	0	16.5
273	Bhelagori	THAKURGANJ	c	0	42.7	66	0	19.3	0	40.5	43.3
274	Bidhibhita	THAKURGANJ	c	0	0	14.6	0	2.8	0	0	15.4
275	Balka Dobha	THAKURGANJ	c	0	0	10.1	0	2.5	0	0	12.4
276	Rasia	THAKURGANJ	c	0	0	302.1	0	10	0.3	0.8	0
277	Chapati	THAKURGANJ	c	0	0	36.7	3.4	20	0.1	0.1	0

## VILLAGE DIRECTORY

### Village Directory

( As in 2009 )

Land Use								Name of three most important commodities manufactured			Name of Village	Serial Number
Area under different types of land use ( in hectares rounded up to one decimal place)			Area irrigated by source (in hectare).					First	Second	Third		
Net Area Sown	Total Irrigated Land Area	Total Un-irrigated Land Area	Canals ( C )	Wells/Tube-wells(W/TW)	Tanks/Lakes(T/L)	Water Falls(WF)	Others(O)					
112	113	114	115	116	117	118	119	120	121	122	2	1
130	7	123	0	7	0	0	0				Bhendrani	258
20	6.2	13.8	0	6.2	0	0	0				Bandar Jhula	259
30	3.1	26.9	0	3.1	0	0	0				Bandar Jhula	260
20	2.6	17.4	0	2.6	0	0	0				Bandar Jhula	261
166	3	163	0	3	0	0	0				Bandar Jhula	262
30	3	27	0	3	0	0	0				Rajagaon	263
14	1.2	12.8	0	1.2	0	0	0				Bansbari	264
130	3.5	126.5	0	3.5	0	0	0				Teghari	265
247.5	79.8	167.7	0	79.8	0	0	0				Dumaria	266
41.7	15.4	26.3	0	15.4	0	0	0				Panchgachhi	267
460.2	179.4	280.9	0	179.4	0	0	0				Pawa Khali	268
349.9	73.7	276.2	0	73.7	0	0	0				Pawa Khali	269
67.3	23.5	43.8	0	23.5	0	0	0				Petbhari	270
45.2	15.7	29.5	0	15.7	0	0	0				Patbhari	271
135.4	43.2	92.2	0	43.2	0	0	0				Patbhari	272
120.3	40.4	79.9	0	40.4	0	0	0				Bhelagori	273
41.6	15.9	25.7	0	15.9	0	0	0				Bidhibhita	274
59.2	18.9	40.4	0	18.9	0	0	0				Balka Dobha	275
539	167	371.9	0	167	0	0	0				Rasia	276
113.6	42	71.6	0	42	0	0	0				Chapati	277

**DISTRICT CENSUS HANDBOOK : KISHANGANJ**

Census of India 2011-

Amenities and Land use

Serial Number	Name village	Location code no.	Total area of the village ( in hectares rounded up to one decimal place)	Total population ( 2011 census )	Number of households (2011 census)	Number of educational amenities available. (If not available within the village , the distance range code viz; a for < 5 Kms, b for 5-10 Kms and c for 10+ kms of nearest place where facility is available is given).													
						Pre-Primary school (PP)	Primary school (P)	Middle school (M)	Secondary School (S)	Senior Secondary school (SS)	Degree college of arts ' science & commerce (ASC)	Engineering college(EC)	Medical college (MC)	Management institute (MI)	Polytechnic (Pt)	Vocational training school/ITI	Non-formal training centre (NFTC)	Special school for disabled (SSD)	Others (specify)
1	2	3	4	5	6	7	8	9	10	11	12	13	14	15	16	17	18	19	20
278	Paikpara	222490	385.6	3169	612	b	1	b	b	c	c	c	c	c	c	c	c	c	c
279	Paikpara	222491	113.1	609	140	c	a	a	b	c	b	c	c	c	c	c	c	c	c
280	Khudra	222492	83.2	444	92	c	a	b	b	c	c	c	c	c	c	c	c	c	c
281	Pabna	222493	82.3	903	177	1	b	a	b	c	c	c	c	c	c	c	c	c	c
282	Khanabari	222494	372.3	3200	695	b	1	b	b	c	c	c	c	c	c	c	c	c	c
283	Babhangaon	222495	38.8	0	0														
284	Katharo	222496	22	342	79	c	a	b	b	c	b	c	c	c	c	c	c	c	c
285	Chhatar Katharo	222497	110.6	1129	228	c	1	b	b	c	b	c	c	c	c	c	c	c	c
286	Katharo	222498	556.1	2244	445	c	1	a	c	c	b	c	c	c	c	c	c	c	c
287	Dastur	222499	150.6	1198	261	c	1	a	b	c	b	c	c	c	c	c	c	c	c
288	Saraikuri	222500	370.7	2358	467	b	1	1	1	c	c	c	c	c	c	c	c	c	c
289	Bhaulmari	222501	58.8	750	167	b	1	b	b	c	c	c	c	c	c	c	c	c	c
290	Bhaulmari	222502	18.7	242	55	b	1	b	c	c	b	c	c	c	c	c	c	c	c
291	Bhaulmari	222503	27.3	232	48	c	b	a	b	c	b	c	c	c	c	c	c	c	c
292	Bhaulmari	222504	1195	6026	1238	c	3	3	b	c	b	c	c	c	c	c	c	c	c
293	Nazarpur	222505	28.2	0	0														
294	Khaurdah	222506	399	2231	465	b	1	b	b	c	c	c	c	c	c	c	c	c	c
295	Karua Mari	222507	370.6	813	156	c	b	a	b	c	c	c	c	c	c	c	c	c	c
<b>Block T O T A L :</b>		<b>38196</b>	<b>273323</b>	<b>54147</b>	<b>29</b>	<b>148</b>	<b>37</b>	<b>4</b>	<b>0</b>	<b>2</b>	<b>0</b>	<b>0</b>	<b>0</b>	<b>0</b>	<b>0</b>	<b>0</b>	<b>0</b>	<b>0</b>	<b>35</b>



## VILLAGE DIRECTORY

### Village Directory

( As in 2009 )

Number of Medical Amenities available. (If not available within the village , the distance range code viz; a for < 5 Kms, b for 5-10 Kms and c for 10+ kms of nearest place where facility is available is given).												Number of Non-Government Medical Amenities available.						Name village	Serial Number
Community health centre (CHC)	Primary health centre (PHC)	Primary health sub centre (PHS)	Maternity and child welfare centre (MCW)	T.B. clinic (TBC)	Hospital-allopathic (HA)	Hospital-alternative medicine (HO)	Dispensary (D)	Veterinary hospital (VH)	Mobile health clinic (MHC)	Family welfare centre (FWC)	Charitable non Govt. hospital/Nursing home.	Medical practitioner with MBBS Degree	Medical practitioner with other degree	Medical practitioner with no degree	Traditional practitioner and faith healer .	Medicine Shop	Others		
21	22	23	24	25	26	27	28	29	30	31	32	33	34	35	36	37	38	2	1
c	c	b	b	c	c	c	c	c	c	c	0	0	0	0	0	0	0	Paikpara	278
c	c	b	b	c	c	c	c	c	c	c	0	0	0	0	0	0	0	Paikpara	279
c	c	b	b	c	c	c	c	c	c	c	0	0	0	0	0	0	0	Khudra	280
c	c	b	b	c	c	c	c	c	c	c	0	0	0	0	0	0	0	Pabna	281
c	c	b	b	c	c	c	c	c	c	c	0	0	0	0	0	0	0	Khanabari	282
																		Babhangaon	283
c	c	b	b	c	c	c	c	c	c	c	0	0	0	0	0	0	0	Katharo	284
c	c	a	b	c	c	c	c	c	c	c	0	0	0	0	0	0	0	Chhatar Katharo	285
c	c	a	b	c	c	c	c	c	c	c	0	0	0	0	0	0	0	Katharo	286
c	c	b	b	c	c	c	c	c	c	c	0	0	0	0	0	0	0	Dastur	287
c	c	a	b	c	c	c	b	c	c	c	0	0	0	0	0	0	0	Saraikuri	288
c	c	a	b	c	c	c	c	c	c	c	0	0	0	0	0	0	0	Bhaulmari	289
c	c	b	b	c	c	c	c	c	c	c	0	0	0	0	0	0	0	Bhaulmari	290
c	c	b	b	c	c	c	c	c	c	c	0	0	0	0	0	0	0	Bhaulmari	291
c	c	1	1	b	c	c	c	b	c	1	0	0	0	0	0	0	0	Bhaulmari	292
																		Nazarpur	293
c	c	b	b	c	c	c	c	c	c	c	0	0	0	0	0	0	0	Khaurdah	294
c	c	b	b	c	c	c	c	c	c	c	0	0	0	0	0	0	0	Karua Mari	295
<b>0</b>	<b>2</b>	<b>6</b>	<b>5</b>	<b>2</b>	<b>0</b>	<b>0</b>	<b>2</b>	<b>3</b>	<b>0</b>	<b>6</b>	<b>3</b>	<b>5</b>	<b>4</b>	<b>0</b>	<b>0</b>	<b>9</b>	<b>0</b>		

**DISTRICT CENSUS HANDBOOK : KISHANGANJ**

Census of India 2011-  
Amenities and Land use

Serial Number	Name village	Availability of drinking water - Yes / No								Availability of toilet & others Yes / No			
		Tap water (Treated/Untreated)	Well water (Covered / Uncovered well)	Hand Pump	Tube wells / Bore well	Spring	River / Canal	Tank / Pond / Lake	Others	Community toilet including bath.	Community toilet excluding bath.	Rural sanitary mart or sanitary hardware outlet available near the village.	Community bio- gas or recycle of waste for productive use.
1	2	39	40	41	42	43	44	45	46	47	48	49	50
278	Paikpara	No	Yes	Yes	Yes	No	Yes	No	No	No	No	No	No
279	Paikpara	No	Yes	Yes	Yes	No	No	No	Yes	No	No	No	No
280	Khudra	No	Yes	Yes	Yes	No	No	No	No	No	No	No	No
281	Pabna	No	Yes	Yes	Yes	No	No	No	No	No	No	No	No
282	Khanabari	No	Yes	Yes	Yes	No	Yes	No	No	No	No	No	No
283	Babhangaon												
284	Katharo	No	Yes	Yes	Yes	No	No	No	No	No	No	No	No
285	Chhatar Katharo	No	Yes	Yes	Yes	No	Yes	No	No	No	No	No	No
286	Katharo	No	Yes	Yes	Yes	No	Yes	No	No	No	No	No	No
287	Dastur	No	Yes	Yes	Yes	No	No	No	No	No	No	No	No
288	Saraikuri	No	Yes	Yes	Yes	No	No	No	No	No	No	No	No
289	Bhaulmari	No	Yes	Yes	Yes	No	No	No	No	No	No	No	No
290	Bhaulmari	No	Yes	Yes	Yes	No	Yes	No	No	No	No	No	No
291	Bhaulmari	No	Yes	Yes	Yes	No	No	No	No	No	No	No	No
292	Bhaulmari	No	Yes	Yes	Yes	No	Yes	No	No	No	No	No	No
293	Nazarpur												
294	Khaurdah	No	Yes	Yes	Yes	No	No	Yes	No	No	No	No	No
295	Karua Mari	No	Yes	Yes	Yes	No	No	No	No	No	No	No	No
<b>Block T O T A L :</b>		<b>4</b>	<b>53</b>	<b>119</b>	<b>81</b>	<b>0</b>	<b>30</b>	<b>1</b>	<b>2</b>	<b>1</b>	<b>0</b>	<b>0</b>	<b>0</b>

## VILLAGE DIRECTORY

### Village Directory

( As in 2009 )

Communication and transport facilities (If amenities available code -Yes is given except for Village Pin Code ,If not available within the village , the distance range code viz; a for < 5 Kms, b for 5-10 Kms and c for 10+ kms of nearest place where facility is available is given).																		
Post office(PO)	Sub post office (SPO)	Post & Telegraph office (P&TO)	Village Pin Code	Telephones (Land lines)	Public call office (PCO)	Mobile phone coverage	Internet cafes/ Common service centre (CSC)	Private courier facility	Bus service (Public & Private)	Railway stations	Auto/Modified Autos	Taxis and Vans	Tractors	Cycle-pulled rickshaws(Manual & Machine driven)	Carts driven by animals	Sea /River ferry service	Name village	Serial Number
51	52	53	54	55	56	57	58	59	60	61	62	63	64	65	66	67	2	1
b	c	c		a	a	b	b	b	b	c	c	c	Yes	Yes	Yes	c	Paikpara	278
b	c	c		a	a	a	a	a	c	c	c	c	Yes	Yes	Yes	c	Paikpara	279
b	c	c		a	b	b	b	b	c	c	c	c	Yes	Yes	Yes	c	Khudra	280
b	c	c		a	a	a	b	b	b	b	b	b	b	Yes	Yes	c	Pabna	281
a	c	c		a	a	a	a	c	b	b	b	b	Yes	Yes	Yes	c	Khanabari	282
																	Babhangaon	283
a	c	c		a	b	a	b	b	b	c	c	c	Yes	Yes	Yes	c	Katharo	284
a	c	c		c	c	c	c	c	c	c	c	c	Yes	Yes	Yes	b	Chhatar Katharo	285
b	c	c		b	b	a	a	b	b	b	b	c	Yes	Yes	Yes	b	Katharo	286
a	c	c		Yes	Yes	b	b	b	b	b	Yes	Yes	Yes	Yes	Yes	c	Dastur	287
Yes	c	c		b	b	b	b	c	c	c	c	Yes	Yes	Yes	Yes	c	Saraikuri	288
a	c	c		a	a	a	a	c	c	c	c	Yes	Yes	Yes	Yes	c	Bhaulmari	289
a	c	c		a	a	a	a	c	b	b	b	Yes	Yes	Yes	Yes	c	Bhaulmari	290
b	c	c		b	b	c	c	c	c	c	c	c	c	c	Yes	c	Bhaulmari	291
Yes	c	c		b	b	b	c	c	b	c	Yes	Yes	Yes	Yes	Yes	c	Bhaulmari	292
																	Nazarpur	293
Yes	c	c		c	c	c	c	b	b	b	Yes	Yes	Yes	Yes	Yes	c	Khaurdah	294
Yes	c	c		b	b	b	b	b	c	c	b	b	Yes	Yes	Yes	b	Karua Mari	295
<b>21</b>	<b>0</b>	<b>0</b>	<b>3</b>	<b>27</b>	<b>8</b>	<b>18</b>	<b>0</b>	<b>5</b>	<b>26</b>	<b>4</b>	<b>38</b>	<b>72</b>	<b>68</b>	<b>108</b>	<b>88</b>	<b>1</b>		

**DISTRICT CENSUS HANDBOOK : KISHANGANJ**

Census of India 2011-

Amenities and Land use

Serial Number	Name village	Village connected to highways,village roads, banks & credit societies (If amenities available code -Yes is given, If not available within the village , the distance range code viz; a for < 5 Kms, b for 5-10 Kms and c for 10+ kms of nearest place where facility is available is given).											Availability of miscellaneous facilities (If amenities available code -Yes is given, If not available within the village , the distance range code viz; a for < 5 Kms, b for 5-10 Kms and c for 10+ kms of nearest place where facility is available is given) <i>Contd....</i>					
		Connected to national highway(NH)	Connected to state highway(SH)	Connected to major district road (MDR)	Connected to others district road	Pucca roads	Kutchcha roads	Water bounded macadam(WBM) roads	Navigable waterway (river/canal)(NW)	Footpaths (FP)	Commercial & Co-operative Banks	ATM	Agricultural Credit Societies	Self-Help Group (SHG)	Public distribution system (PDS) shop	Mandis / Regular market	Weekly Haat	Agricultural marketing society
1	2	68	69	70	71	72	73	74	75	76	77	78	79	80	81	82	83	84
278	Paikpara	b	b	b	b	Yes	Yes	Yes	c	Yes	c	c	Yes	c	a	c	a	c
279	Paikpara	b	b	a	a	Yes	Yes	b	c	Yes	c	c	Yes	c	a	c	a	c
280	Khudra	b	a	a	a	Yes	Yes	b	c	Yes	c	c	Yes	c	a	c	a	c
281	Pabna	b	b	b	b	Yes	Yes	b	c	Yes	c	c	Yes	c	a	c	b	c
282	Khanabari	b	b	b	b	Yes	Yes	Yes	c	Yes	c	c	Yes	c	Yes	c	b	c
283	Babhangaon																	
284	Katharo	b	b	a	b	Yes	Yes	Yes	c	Yes	c	c	Yes	c	a	c	b	c
285	Chhatar Katharo	b	b	b	b	Yes	Yes	b	b	Yes	c	c	Yes	c	a	c	b	c
286	Katharo	c	c	c	c	Yes	Yes	b	b	Yes	c	c	Yes	c	Yes	c	Yes	c
287	Dastur	b	b	b	b	Yes	Yes	Yes	c	Yes	c	c	Yes	c	Yes	c	b	c
288	Saraikuri	b	b	b	b	Yes	Yes	b	c	Yes	c	c	Yes	c	Yes	Yes	Yes	c
289	Bhaulmari	b	b	b	b	Yes	Yes	b	c	Yes	c	c	c	c	a	Yes	Yes	c
290	Bhaulmari	b	b	b	b	Yes	Yes	b	c	Yes	c	c	c	c	a	c	b	c
291	Bhaulmari	b	b	b	b	Yes	Yes	b	c	Yes	c	c	c	c	a	c	b	c
292	Bhaulmari	b	c	b	b	Yes	Yes	b	c	Yes	c	c	c	c	a	c	Yes	c
293	Nazarpur																	
294	Khaurdah	b	b	b	b	Yes	Yes	Yes	c	Yes	c	c	Yes	c	Yes	Yes	b	c
295	Karua Mari	b	b	b	b	Yes	Yes	Yes	b	Yes	c	c	Yes	c	Yes	c	a	c
<b>Block T O T A L :</b>		<b>0</b>	<b>0</b>	<b>44</b>	<b>62</b>	<b>100</b>	<b>116</b>	<b>67</b>	<b>1</b>	<b>119</b>	<b>8</b>	<b>1</b>	<b>29</b>	<b>11</b>	<b>41</b>	<b>8</b>	<b>21</b>	<b>3</b>

## VILLAGE DIRECTORY

### Village Directory

( As in 2009 )

Availability of miscellaneous facilities (If amenities available code - Yes is given, If not available within the village , the distance range code viz; a for < 5 Kms, b for 5-10 Kms and c for 10+ kms of nearest place where facility is available is given) <b>Concluded</b>													Availability of electricity (Yes/No)				Name village	Serial Number
Integrated Child Development Scheme (Nutritional Centres)	Anganwadi Centre (Nutritional Centres)	Others (Nutritional Centres)	ASHA (Accredited Social Health Activist)	Community centre with/without TV	Sports Field,	Sports Club / Recreation Centre	Cinema / Video Hall	Public Library	Public Reading Room	Newspaper Supply	Assembly Polling station	Birth & Death Registration Office	Power Supply for Domestic Use (ED)	Power Supply for Agricultural Use (EAG)	Power Supply for Commercial Use (EC)	Power Supply for All Uses (EA)		
85	86	87	88	89	90	91	92	93	94	95	96	97	98	99	100	101	2	1
c	Yes	Yes	Yes	c	c	c	c	b	c	Yes	Yes	b	Yes	No	No	No	Paikpara	278
c	Yes	Yes	Yes	c	c	c	c	c	c	Yes	Yes	b	No	No	No	No	Paikpara	279
c	Yes	Yes	Yes	c	c	c	c	c	c	Yes	Yes	b	No	No	No	No	Khudra	280
c	Yes	Yes	Yes	c	c	c	c	c	c	Yes	Yes	b	Yes	No	No	No	Pabna	281
c	Yes	Yes	Yes	c	c	c	c	c	c	Yes	Yes	b	Yes	No	No	No	Khanabari	282
																	Babhangaon	283
c	Yes	Yes	Yes	c	c	c	c	c	c	Yes	Yes	b	No	No	No	No	Katharo	284
c	Yes	Yes	Yes	c	c	c	c	b	c	Yes	Yes	b	Yes	No	No	No	Chhatar Katharo	285
c	Yes	Yes	Yes	c	c	c	c	c	c	Yes	Yes	b	Yes	No	No	No	Katharo	286
c	Yes	Yes	Yes	Yes	c	c	c	c	c	Yes	Yes	Yes	No	No	No	No	Dastur	287
c	Yes	Yes	Yes	Yes	c	c	c	c	c	Yes	Yes	b	Yes	No	No	No	Saraikuri	288
c	Yes	Yes	Yes	c	c	c	c	c	c	Yes	Yes	b	No	No	No	No	Bhaulmari	289
c	Yes	Yes	Yes	c	c	c	c	c	c	Yes	Yes	b	No	No	No	No	Bhaulmari	290
c	Yes	Yes	Yes	Yes	c	c	c	c	c	Yes	Yes	b	No	No	No	No	Bhaulmari	291
c	Yes	Yes	Yes	c	Yes	c	c	c	c	Yes	Yes	Yes	Yes	No	No	No	Bhaulmari	292
																	Nazarpur	293
c	Yes	Yes	Yes	Yes	c	c	c	c	c	Yes	Yes	b	Yes	No	No	No	Khaurdah	294
c	Yes	Yes	Yes	c	c	c	c	c	c	Yes	Yes	b	No	No	No	No	Karua Mari	295
<b>0</b>	<b>117</b>	<b>116</b>	<b>88</b>	<b>17</b>	<b>4</b>	<b>1</b>	<b>0</b>	<b>2</b>	<b>1</b>	<b>110</b>	<b>102</b>	<b>60</b>	<b>38</b>	<b>5</b>	<b>4</b>	<b>3</b>		

**DISTRICT CENSUS HANDBOOK : KISHANGANJ**

Census of India 2011-  
Amenities and Land use

Serial Number	Name village	Nearest Town		Land Use								
		Name	Distance range code i.e. a for < 5 Kms, b for 5-10 Kms and c for 10+ kms .	Area under different types of land use ( in hectares rounded up to one decimal place)								
				Forests	Area under Non-agricultural Uses	Barren and Un-cultivable land	Permanent Pastures and Other Grazing Lands	Land Under Miscellaneous Tree Crops etc.	Culturable Waste Land	Fallow lands other than current fallows	Current Fallows	
1	2	102	103	104	105	106	107	108	109	110	111	
278	Paikpara	THAKURGANJ	c	0	0	100.1	0	0	0.2	0.2	0	
279	Paikpara	THAKURGANJ	c	0	30	0	0	2	0.1	0.1	0	
280	Khudra	THAKURGANJ	c	0	0	13	0	0	0.1	0.2	0	
281	Pabna	THAKURGANJ	c	0	10.9	0	0	3	0	0.1	0	
282	Khanabari	THAKURGANJ	c	0	5	105.7	0	0	0.2	0.2	0	
283	Babhangaon			0	0	9	0	0	0.1	0.1	0	
284	Katharo	THAKURGANJ	c	0	0	5	0	0	0	0	0	
285	Chhatar Katharo	THAKURGANJ	c	0	0	32.1	0	4	0.1	0.2	0	
286	Katharo	THAKURGANJ	c	0	6	173.1	0	50	0.4	0.5	0	
287	Dastur	THAKURGANJ	c	0	0	35	0	6	0.1	0.2	0	
288	Saraikuri	THAKURGANJ	c	0	0	161.8	0	4	0.2	0.3	0	
289	Bhaulmari	THAKURGANJ	c	0	0	20.9	0	0	0.1	0.7	0	
290	Bhaulmari	THAKURGANJ	c	0	0	6	0	0	0	0	0	
291	Bhaulmari	THAKURGANJ	c	0	3	0	0	2	0	0.1	0	
292	Bhaulmari	THAKURGANJ	c	0	30	401.9	0	32.2	10.9	20.7	0	
293	Nazarpur			0	6	2.7	0	1	0	0.1	0	
294	Khaurdah	THAKURGANJ	c	0	61.3	0	0	40	0.4	0.6	0	
295	Karua Mari	THAKURGANJ	c	0	39	0	0	50	0.2	0.2	0	
<b>Block T O T A L :</b>			<b>0</b>	<b>0</b>	<b>10.2</b>	<b>4544.3</b>	<b>2259.1</b>	<b>49.4</b>	<b>1521.8</b>	<b>327.2</b>	<b>976.5</b>	<b>2376</b>

## VILLAGE DIRECTORY

### Village Directory

( As in 2009 )

Land Use								Name of three most important commodities manufactured			Name of Village	Serial Number
Area under different types of land use ( in hectares rounded up to one decimal place)			Area irrigated by source (in hectare).					First	Second	Third		
Net Area Sown	Total Irrigated Land Area	Total Un-irrigated Land Area	Canals ( C )	Wells/Tube-wells(W/TW)	Tanks/Lakes(T/L)	Water Falls(WF)	Others(O)					
112	113	114	115	116	117	118	119	120	121	122	2	1
285.2	80.9	204.3	0	80.9	0	0	0				Paikpara	278
80.9	22.8	58.1	0	22.8	0	0	0				Paikpara	279
69.9	7	62.9	0	7	0	0	0				Khudra	280
68.2	20.7	47.5	0	20.7	0	0	0				Pabna	281
261.2	111.2	150	0	111.2	0	0	0				Khanabari	282
29.6	10.7	18.9	0	10.7	0	0	0				Babhangaon	283
16.9	6	10.9	0	6	0	0	0				Katharo	284
74.2	10	64.2	0	10	0	0	0				Chhatar Katharo	285
326.1	162.1	164	0	162.1	0	0	0				Katharo	286
109.3	35.7	73.6	0	35.7	0	0	0				Dastur	287
204.4	62.5	141.9	0	62.5	0	0	0				Saraikuri	288
37	18.7	18.3	0	18.7	0	0	0				Bhaulmari	289
12.6	4.9	7.7	0	4.9	0	0	0				Bhaulmari	290
22.2	16	6.2	0	16	0	0	0				Bhaulmari	291
699.2	200.2	499	0	200.2	0	0	0				Bhaulmari	292
18.3	7	11.3	0	7	0	0	0				Nazarpur	293
296.6	80.9	215.7	0	80.9	0	0	0				Khaurdah	294
281.3	71.1	210.2	0	71.1	0	0	0				Karua Mari	295
<b>26130</b>	<b>7922.7</b>	<b>18207.1</b>	<b>330.2</b>	<b>7305</b>	<b>185.2</b>	<b>0</b>	<b>102.3</b>					

**DISTRICT CENSUS HANDBOOK : KISHANGANJ**

Census of India 2011-  
Amenities and Land use

Serial Number	Name village	Location code no.	Total area of the village ( in hectares rounded up to one decimal place)	Total population ( 2011 census )	Number of households (2011 census)	Number of educational amenities available. (If not available within the village , the distance range code viz; a for < 5 Kms, b for 5-10 Kms and c for 10+ kms of nearest place where facility is available is given).													
						Pre-Primary school (PP)	Primary school (P)	Middle school (M)	Secondary School (S)	Senior Secondary school (SS)	Degree college of arts ,science & commerce (ASC)	Engineering college(EC)	Medical college (MC)	Management institute (MI)	Polytechnic (Pt)	Vocational training school/ITI	Non-formal training centre (NFTC)	Special school for disabled (SSD)	Others (specify)

**Name of District:-Kishanganj**

**Location CodeNo:-210**

**Name of CD Block:-Pothia**

**Location CodeNo:-0112**

296	Dubanochi	222508	556	3714	761	c	1	l	a	c	c	c	c	c	c	c	c	c	c
297	Sonapur	222509	450.4	2500	504	l	1	b	c	c	c	c	c	c	c	c	c	c	c
298	Theikalbari	222510	202.3	1227	249	b	1	a	c	c	c	c	c	c	c	c	c	c	c
299	Tarni	222511	587.8	3007	606	c	1	b	c	c	c	c	c	c	c	c	c	c	c
300	Andabari	222512	215.2	1162	272	c	1	l	c	c	c	c	c	c	c	c	c	c	c
301	Dubanochi	222513	93.1	575	117	l	1	a	c	c	c	c	c	c	c	c	c	c	c
302	panighatta	222514	171.9	1228	251	c	1	a	c	c	c	c	c	c	c	c	c	c	c
303	Gelabari	222515	133.4	589	140	c	1	l	c	c	c	c	c	c	c	c	c	c	c
304	Bhelagachhi	222516	61	393	93	c	1	l	c	c	c	c	c	c	c	c	c	c	c
305	Chitma	222517	9.1	0	0														
306	Phala	222518	540	2847	625	c	1	a	c	c	c	c	c	c	c	c	c	c	c
307	Chitma	222519	140.9	1182	295	c	2	b	c	c	c	c	c	c	c	c	c	c	c
308	Purandarpur	222520	128	584	141	l	1	b	b	c	c	c	c	c	c	c	c	c	c
309	Barapokhar	222521	146.4	1593	308	c	1	a	b	c	c	c	c	c	c	c	c	c	c
310	Mamubhagina	222522	187.1	0	0														
311	Darigaon	222523	107	728	145	a	a	b	b	c	c	c	c	c	c	c	c	c	c
312	Bhota Thana	222524	391.2	4056	821	l	4	l	l	c	c	c	c	c	c	c	c	c	c
313	Satbaulia	222525	135	1211	231	l	1	a	a	c	c	c	c	c	c	c	c	c	c



## VILLAGE DIRECTORY

### Village Directory

( As in 2009 )

Number of Medical Amenities available. (If not available within the village , the distance range code viz; a for < 5 Kms, b for 5-10 Kms and c for 10+ kms of nearest place where facility is available is given).													Number of Non-Government Medical Amenities available.						Name village	Serial Number
Community health centre (CHC)	Primary health centre (PHC)	Primary health sub centre (PHS)	Maternity and child welfare centre (MCW)	T.B. clinic (TBC)	Hospital-allopathic (HA)	Hospital-alternative medicine (HO)	Dispensary (D)	Veterinary hospital (VH)	Mobile health clinic (MHC)	Family welfare centre (FWC)	Charitable non Govt. hospital/Nursing home.	Medical practitioner with MBBS Degree	Medical practitioner with other degree	Medical practitioner with no degree	Traditional practitioner and faith healer .	Medicine Shop	Others			
21	22	23	24	25	26	27	28	29	30	31	32	33	34	35	36	37	38	2	1	

c	c	b	c	c	c	c	c	c	c	c	0	0	0	0	0	0	0	Dubanochi	296
c	c	b	c	c	c	c	c	c	c	c	0	0	0	0	0	0	0	Sonapur	297
c	c	b	c	c	c	c	c	c	c	c	0	0	0	1	1	0	0	Theikalbari	298
c	c	c	c	c	c	c	c	c	c	c	0	0	0	1	1	1	0	Tarni	299
c	c	c	c	c	c	c	c	c	c	c	0	0	0	0	0	0	0	Andabari	300
c	c	c	c	c	c	c	c	c	c	c	0	0	1	1	1	0	0	Dubanochi	301
c	c	b	c	c	c	c	c	c	c	c	0	0	0	0	0	0	0	panighatta	302
c	c	b	c	c	c	c	c	c	c	c	0	0	0	0	0	0	0	Gelabari	303
c	c	c	c	c	c	c	c	c	c	c	0	0	0	0	0	0	0	Bhelagachhi	304
																		Chitma	305
c	c	b	c	c	b	c	c	c	c	c	0	0	0	0	0	0	0	Phala	306
c	c	c	c	c	c	c	c	c	c	c	0	0	0	0	0	0	0	Chitma	307
c	c	c	c	c	c	c	c	c	c	c	0	0	0	0	0	0	0	Purandarpur	308
c	c	c	c	c	c	c	c	c	c	c	0	0	0	0	0	0	0	Barapokhar	309
																		Mamubhagina	310
b	b	b	b	b	c	c	b	c	c	c	0	0	0	1	1	0	0	Darigaon	311
a	a	a	a	a	c	c	a	a	c	a	0	0	0	0	1	0	0	Bhota Thana	312
a	a	a	a	a	c	c	a	a	c	a	0	0	0	0	1	0	0	Satbaulia	313

**DISTRICT CENSUS HANDBOOK : KISHANGANJ**

Census of India 2011-  
Amenities and Land use

Serial Number	Name village	Availability of drinking water - Yes / No								Availability of toilet & others Yes / No			
		Tap water (Treated/Untreated)	Well water (Covered / Uncovered well)	Hand Pump	Tube wells / Bore well	Spring	River / Canal	Tank / Pond / Lake	Others	Community toilet including bath.	Community toilet excluding bath.	Rural sanitary mart or sanitary hardware outlet available near the village.	Community bio- gas or recycle of waste for productive use.
1	2	39	40	41	42	43	44	45	46	47	48	49	50

296	Dubanochi	No	No	Yes	No	No	No	No	No	No	No	No	No
297	Sonapur	No	Yes	Yes	No	No	No	No	No	No	No	No	No
298	Theikalbari	No	No	Yes	No	No	No	No	No	No	No	No	No
299	Tarni	No	No	Yes	No	No	No	No	No	No	No	No	No
300	Andabari	No	No	Yes	No	No	No	No	No	Yes	No	No	No
301	Dubanochi	No	No	Yes	No	No	No	No	No	No	No	No	No
302	panighatta	No	Yes	Yes	No	No	No	No	No	No	No	No	No
303	Gelabari	No	Yes	Yes	No	No	No	No	No	No	No	No	No
304	Bhelagachhi	No	Yes	Yes	No	No	No	No	No	No	No	No	No
305	Chitma												
306	Phala	No	Yes	Yes	No	No	No	No	No	No	No	No	No
307	Chitma	No	Yes	Yes	No	No	No	No	No	No	No	No	No
308	Purandarpur	No	Yes	Yes	No	No	Yes	No	No	No	No	No	No
309	Barapokhar	No	Yes	Yes	No	No	No	No	No	No	No	No	No
310	Mamubhagina												
311	Darigaon	Yes	Yes	Yes	No	No	No	No	No	No	No	No	No
312	Bhota Thana	No	Yes	Yes	No	No	Yes	No	No	No	No	No	No
313	Satbaulia	Yes	Yes	Yes	No	No	No	No	No	No	No	No	No

## VILLAGE DIRECTORY

### Village Directory

( As in 2009 )

Communication and transport facilities (If amenities available code -Yes is given except for Village Pin Code ,If not available within the village , the distance range code viz; a for < 5 Kms, b for 5-10 Kms and c for 10+ kms of nearest place where facility is available is given).																		
51	52	53	54	55	56	57	58	59	60	61	62	63	64	65	66	67	Name village	Serial Number
Post office(PO)	Sub post office (SPO)	Post & Telegraph office (P&TO)	Village Pin Code	Telephones (Land lines)	Public call office (PCO)	Mobile phone coverage	Internet cafes/ Common service centre (CSC)	Private courier facility	Bus service (Public & Private)	Railway stations	Auto/Modified Autos	Taxis and Vans	Tractors	Cycle-pulled rickshaws(Manual & Machine driven)	Carts driven by animals	Sea /River ferry service		
b	c	c	855117	Yes	a	Yes	b	b	b	c	b	b	Yes	Yes	Yes	a	Dubanochi	296
Yes	c	c	855117	c	b	Yes	a	b	b	b	a	a	Yes	Yes	Yes	c	Sonapur	297
b	c	c	855217	b	b	Yes	a	b	b	b	Yes	Yes	Yes	Yes	Yes	b	Theikalbari	298
a	c	c	855117	Yes	Yes	Yes	b	b	a	b	b	a	Yes	Yes	Yes	a	Tarni	299
b	c	c	855117	Yes	Yes	Yes	c	b	b	b	c	a	Yes	Yes	Yes	c	Andabari	300
b	c	c	855117	c	b	Yes	c	c	b	c	b	b	Yes	Yes	Yes	a	Dubanochi	301
a	c	c	855117	Yes	Yes	Yes	c	c	b	b	b	b	Yes	Yes	Yes	c	panighatta	302
b	c	c	855117	Yes	Yes	Yes	b	c	b	b	b	b	Yes	Yes	Yes	c	Gelabari	303
a	c	c	855117	Yes	Yes	Yes	c	c	b	b	b	b	Yes	Yes	Yes	c	Bhelagachhi	304
																	Chitma	305
b	c	b	855117	Yes	Yes	Yes	c	c	b	b	b	a	Yes	Yes	Yes	b	Phala	306
b	c	c	855117	Yes	Yes	Yes	c	b	b	b	b	b	Yes	Yes	Yes	c	Chitma	307
b	c	c		b	b	c	c	b	b	b	b	b	b	Yes	Yes	c	Purandarapur	308
b	c	c		b	b	b	a	c	b	c	b	b	b	Yes	Yes	b	Barapokhar	309
																	Mamubhagina	310
b	c	c	855717	Yes	Yes	b	c	b	c	c	b	Yes	Yes	Yes	Yes	c	Dirigaon	311
a	c	c	855117	Yes	Yes	Yes	c	c	c	c	Yes	Yes	Yes	Yes	Yes	c	Bhota Thana	312
a	c	c		Yes	Yes	Yes	c	a	a	c	a	Yes	Yes	Yes	Yes	c	Satbaulia	313

**DISTRICT CENSUS HANDBOOK : KISHANGANJ**

Census of India 2011-

Amenities and Land use

Serial Number	Name village	Village connected to highways,village roads, banks & credit societies (If amenities available code -Yes is given, If not available within the village , the distance range code viz; a for < 5 Kms, b for 5-10 Kms and c for 10+ kms of nearest place where facility is available is given).												Availability of miscellaneous facilities (If amenities available code -Yes is given, If not available within the village , the distance range code viz; a for < 5 Kms, b for 5-10 Kms and c for 10+ kms of nearest place where facility is available is given) <i>Contd....</i>				
		Connected to national highway(NH)	Connected to state highway(SH)	Connected to major district road (MDR)	Connected to others district road	Pucca roads	Kutchcha roads	Water bounded macadam(WBM) roads	Navigable waterway (river/canal)(NW)	Footpaths (FP)	Commercial & Co-operative Banks	ATM	Agricultural Credit Societies	Self-Help Group (SHG)	Public distribution system (PDS) shop	Mandis / Regular market	Weekly Haat	Agricultural marketing society
1	2	68	69	70	71	72	73	74	75	76	77	78	79	80	81	82	83	84

296	Dubanochi	c	c	c	b	Yes	Yes	Yes	a	Yes	b	c	a	a	a	c	a	c
297	Sonapur	a	b	c	c	Yes	Yes	Yes	c	Yes	a	c	a	a	Yes	Yes	Yes	c
298	Theikalbari	b	c	c	b	Yes	Yes	Yes	b	Yes	b	c	a	b	Yes	a	b	c
299	Tarni	a	b	b	Yes	Yes	Yes	Yes	a	Yes	a	a	a	Yes	Yes	a	b	a
300	Andabari	b	c	c	b	Yes	Yes	Yes	c	Yes	b	Yes	c	Yes	Yes	b	b	b
301	Dubanochi	a	b	b	a	Yes	Yes	Yes	a	Yes	a	a	c	Yes	Yes	Yes	b	c
302	panighatta	b	b	b	b	Yes	Yes	Yes	c	Yes	c	c	c	Yes	Yes	c	b	c
303	Gelabari	b	b	b	Yes	Yes	Yes	Yes	c	Yes	c	c	Yes	Yes	Yes	b	b	c
304	Bhelagachhi	b	b	b	b	Yes	Yes	Yes	c	Yes	c	c	c	Yes	Yes	c	b	c
305	Chitma																	
306	Phala	b	b	b	b	Yes	Yes	Yes	b	Yes	c	c	c	Yes	Yes	c	c	c
307	Chitma	c	c	c	Yes	Yes	Yes	Yes	c	Yes	c	c	b	Yes	Yes	c	Yes	c
308	Purandarpur	b	b	b	b	Yes	Yes	Yes	c	Yes	b	c	a	a	a	c	a	c
309	Barapokhar	c	c	c	Yes	Yes	Yes	Yes	b	Yes	c	c	b	Yes	Yes	c	Yes	c
310	Mamubhagina																	
311	Darigaon	c	a	a	b	Yes	Yes	a	c	Yes	c	c	c	c	Yes	Yes	Yes	c
312	Bhota Thana	c	a	Yes	Yes	Yes	Yes	Yes	c	Yes	c	c	c	c	Yes	c	Yes	c
313	Satbaulia	c	a	a	a	Yes	Yes	Yes	c	Yes	c	c	b	c	a	a	a	a

## VILLAGE DIRECTORY

### Village Directory

( As in 2009 )

Availability of miscellaneous facilities (If amenities available code - Yes is given, If not available within the village , the distance range code viz; a for < 5 Kms, b for 5-10 Kms and c for 10+ kms of nearest place where facility is available is given) <b>Concluded</b>													Availability of electricity (Yes/No)				Name village	Serial Number
Integrated Child Development Scheme (Nutritional Centres)	Anganwadi Centre (Nutritional Centres)	Others (Nutritional Centres)	ASHA (Accredited Social Health Activist)	Community centre with/without TV	Sports Field,	Sports Club / Recreation Centre	Cinema / Video Hall	Public Library	Public Reading Room	Newspaper Supply	Assembly Polling station	Birth & Death Registration Office	Power Supply for Domestic Use (ED)	Power Supply for Agricultural Use (EAG)	Power Supply for Commercial Use (EC)	Power Supply for All Uses (EA)		
85	86	87	88	89	90	91	92	93	94	95	96	97	98	99	100	101	2	1

c	Yes	Yes	Yes	c	c	c	c	c	c	b	Yes	a	Yes	Yes	No	No	Dubanochi	296
c	Yes	Yes	Yes	c	Yes	c	a	c	c	Yes	Yes	Yes	Yes	No	No	No	Sonapur	297
c	Yes	Yes	Yes	c	c	a	a	c	b	Yes	Yes	Yes	Yes	No	No	No	Theikalbari	298
c	Yes	Yes	Yes	c	c	c	c	c	c	b	Yes	Yes	Yes	No	No	No	Tarni	299
c	Yes	Yes	Yes	c	b	c	c	c	c	a	Yes	Yes	No	No	No	No	Andabari	300
c	Yes	Yes	Yes	c	a	a	a	a	a	a	Yes	Yes	Yes	No	No	No	Dubanochi	301
c	Yes	Yes	Yes	c	a	a	b	a	b	b	Yes	b	Yes	No	No	No	panighatta	302
c	Yes	Yes	Yes	c	c	c	b	b	c	c	a	b	Yes	Yes	Yes	Yes	Gelabari	303
c	Yes	Yes	Yes	c	c	c	c	b	b	Yes	Yes	Yes	Yes	Yes	Yes	Yes	Bhelagachhi	304
																	Chitma	305
c	Yes	Yes	Yes	c	Yes	c	c	c	c	Yes	Yes	b	Yes	Yes	Yes	Yes	Phala	306
c	Yes	Yes	Yes	c	c	c	c	c	c	b	Yes	Yes	Yes	No	No	No	Chitma	307
c	Yes	Yes	Yes	c	c	c	c	c	c	b	Yes	Yes	Yes	Yes	Yes	Yes	Purandarpur	308
c	Yes	Yes	Yes	c	b	b	b	c	c	b	Yes	Yes	Yes	Yes	Yes	Yes	Barapokhar	309
																	Mamubhagina	310
c	Yes	Yes	Yes	c	c	c	c	c	c	c	a	b	Yes	No	No	No	Darigaon	311
c	Yes	Yes	Yes	c	Yes	c	a	c	c	Yes	Yes	Yes	Yes	No	No	No	Bhota Thana	312
c	Yes	Yes	Yes	c	a	c	c	c	c	Yes	Yes	a	Yes	No	No	No	Satbaulia	313

**DISTRICT CENSUS HANDBOOK : KISHANGANJ**

Census of India 2011-  
Amenities and Land use

Serial Number	Name village	Nearest Town		Land Use							
		Name	Distance range code i.e. a for < 5 Kms, b for 5-10 Kms and c for 10+ kms .	Area under different types of land use ( in hectares rounded up to one decimal place)							
				Forests	Area under Non-agricultural Uses	Barren and Un-cultivable land	Permanent Pastures and Other Grazing Lands	Land Under Miscellaneous Tree Crops etc.	Culturable Waste Land	Fallow lands other than current fallows	Current Fallows
1	2	102	103	104	105	106	107	108	109	110	111

296	Dubanochi	THAKURGANJ	c	0	209.5	0	0	77.1	0	3.6	71
297	Sonapur	THAKURGANJ	c	0	155.2	0	0	10.4	0	16.5	29.5
298	Theikalbari	THAKURGANJ	c	0	74.2	0	0	38.7	0	23.8	12.4
299	Tarni	THAKURGANJ	c	0	345.6	0	0	40	0	33.6	56.9
300	Andabari	THAKURGANJ	c	0	45.8	0	0	36.8	0	40.3	54.9
301	Dubanochi	THAKURGANJ	c	0	40.8	0	0	0.2	0	4.2	13.2
302	panighatta	THAKURGANJ	c	0	58	0	0	21.8	0	10.4	0
303	Gelabari	THAKURGANJ	c	0	41.7	0	0	18.4	0	10.4	27.1
304	Bhelagachhi	THAKURGANJ	c	0	17.6	0	0	1.5	0	1.4	10.4
305	Chitma			0	1.8	0	0	0	0	0	0
306	Phala	THAKURGANJ	b	0	244.3	0	0	8.3	0	38.8	99.2
307	Chitma	THAKURGANJ	c	0	28.5	0	0	24.6	0	1.6	36.4
308	Purandarapur	THAKURGANJ	c	0	47.4	11	6.4	6	1.4	0	0
309	Barapokhar	THAKURGANJ	c	0	51.1	14.2	5	16.2	1.7	4.2	10.1
310	Mamubhagina			0	73	0	1.1	0	0	0	0
311	Darigaon	THAKURGANJ	c	0	46.2	0	0	0.3	0	16.4	2.1
312	Bhota Thana	THAKURGANJ	c	0	50.6	0	0	9.4	0	36.7	8.6
313	Satbaulia	THAKURGANJ	c	0	14.8	0	0	16.5	0	32.4	8.5

## VILLAGE DIRECTORY

### Village Directory

( As in 2009 )

Land Use								Name of three most important commodities manufactured			Name of Village	Serial Number
Area under different types of land use ( in hectares rounded up to one decimal place)			Area irrigated by source (in hectare).					First	Second	Third		
Net Area Sown	Total Irrigated Land Area	Total Un-irrigated Land Area	Canals ( C )	Wells/Tube-wells(W/TW)	Tanks/Lakes(T/L)	Water Falls(WF)	Others(O)					
112	113	114	115	116	117	118	119	120	121	122	2	1

194.8	158.2	36.6	0	110	0	0	48.2				Dubanochi	296
238.8	100.4	138.4	0	80.4	0	0	20				Sonapur	297
53.1	42.8	10.3	0	40	2.8	0	0				Theikalbari	298
111.7	64.7	47	0	34.5	30.2	0	0				Tarni	299
37.4	22.4	15.1	0	16.3	6.1	0	0				Andabari	300
34.7	28	6.7	0	28	0	0	0				Dubanochi	301
81.6	39.6	42	0	39.6	0	0	0				panighatta	302
35.8	26.4	9.4	0	26.4	0	0	0				Gelabari	303
30.1	19	11.1	0	0	3	0	16				Bhelagachhi	304
7.2	4.1	3.2	0	4.1	0	0	0				Chitma	305
149.4	79.1	70.3	0	59.1	20	0	0				Phala	306
49.8	18.1	31.7	0	15	3.1	0	0				Chitma	307
55.9	27.1	28.8	0	27.1	0	0	0				Purandarpur	308
43.9	21.2	22.7	0	20	1.2	0	0				Barapokhar	309
113	8	105	0	8	0	0	0				Mamubhagina	310
42.1	26.1	16	0	26.1	0	0	0				Darigaon	311
285.8	184	101.9	0	184	0	0	0				Bhota Thana	312
62.8	34.5	28.3	0	34.5	0	0	0				Satbaulia	313

**DISTRICT CENSUS HANDBOOK : KISHANGANJ**

Census of India 2011-

Amenities and Land use

Serial Number	Name village	Location code no.	Total area of the village ( in hectares rounded up to one decimal place)	Total population ( 2011 census )	Number of households (2011 census)	Number of educational amenities available. (If not available within the village , the distance range code viz; a for < 5 Kms, b for 5-10 Kms and c for 10+ kms of nearest place where facility is available is given).													
						Pre-Primary school (PP)	Primary school (P)	Middle school (M)	Secondary School (S)	Senior Secondary school (SS)	Degree college of arts ' science & commerce (ASC)	Engineering college(EC)	Medical college (MC)	Management institute (MI)	Polytechnic (Pt)	Vocational training school/ITI	Non-formal training centre (NFTC)	Special school for disabled (SSD)	Others (specify)
1	2	3	4	5	6	7	8	9	10	11	12	13	14	15	16	17	18	19	20
314	Satbaulia Khurd	222526	4	0	0														
315	Debiganj	222527	3	129	26	a	a	a	a	c	c	c	c	c	c	c	c	c	c
316	Burhnai	222528	1597	9302	1792	b	4	3	c	c	c	c	c	c	c	c	c	c	c
317	Taiabpur	222529	85.7	1263	273	b	1	a	c	c	c	c	c	c	c	c	c	c	c
318	Chechuabari	222530	218	2870	562	1	2	a	b	c	c	c	c	c	c	c	c	c	c
319	Kasba Kaliaganj	222531	399	5419	1213	1	1	1	c	c	c	c	c	c	c	c	c	c	c
320	Jalalpur	222532	420.2	2148	434	1	1	b	c	c	c	c	c	c	c	c	c	c	c
321	Makhan Pokhar	222533	420.5	2429	480	1	1	a	c	c	c	c	c	c	c	c	c	c	c
322	Birpur	222534	50.8	633	124	1	1	a	c	c	c	c	c	c	c	c	c	c	c
323	Birpur	222535	266	1685	358	1	1	1	c	c	c	c	c	c	c	c	c	c	c
324	Musaldenga	222536	177.7	1172	243	c	b	b	c	b	c	c	c	c	c	c	c	c	c
325	Pakamolna	222537	159.4	695	144	1	1	a	b	c	c	c	c	c	c	c	c	c	c
326	Pakamolna	222538	214	974	225	b	1	a	b	c	c	c	c	c	c	c	c	c	c
327	Mangur Jon	222539	83.1	371	69	c	1	1	c	c	c	c	c	c	c	c	c	c	c
328	Gorukhal	222540	752.6	4875	952	1	1	1	c	c	c	c	c	c	c	c	c	c	c
329	Kalidas	222541	519	3097	616	1	2	a	a	b	c	c	c	c	c	c	c	c	c
330	Jagir Gachh	222542	94.2	432	88	1	1	b	c	c	c	c	c	c	c	c	c	c	c
331	Kalidas Arazi kismat	222543	324.1	0	0														
332	Kalidas Kismat	222544	4	1856	409	1	3	1	b	c	c	c	c	c	c	c	c	1	c
333	Phulhara Milik	222545	34.4	0	0														



## VILLAGE DIRECTORY

### Village Directory

( As in 2009 )

Number of Medical Amenities available. (If not available within the village , the distance range code viz; a for < 5 Kms, b for 5-10 Kms and c for 10+ kms of nearest place where facility is available is given).											Number of Non-Government Medical Amenities available.							Name village	Serial Number	
21	22	23	24	25	26	27	28	29	30	31	32	33	34	35	36	37	38			
Community health centre (CHC)	Primary health centre (PHC)	Primary health sub centre (PHS)	Maternity and child welfare centre (MCW)	T.B. clinic (TBC)	Hospital-allopathic (HA)	Hospital-alternative medicine (HO)	Dispensary (D)	Veterinary hospital (VH)	Mobile health clinic (MHC)	Family welfare centre (FWC)	Charitable non Govt. hospital/Nursing home.	Medical practitioner with MBBS Degree	Medical practitioner with other degree	Medical practitioner with no degree	Traditional practitioner and faith healer .	Medicine Shop	Others			
																		2	1	
																			Satbaulia Khurd	314
a	a	a	a	c	c	c	a	c	c	c	0	0	0	0	0	0	0		Debiganj	315
c	a	1	1	a	b	c	b	b	c	1	0	0	0	0	2	0	0		Burhnai	316
c	a	c	1	c	b	c	c	c	c	c	0	0	0	0	0	0	0		Taiabpur	317
c	b	c	c	c	b	c	a	c	c	c	0	0	0	0	0	1	0		Chechuabari	318
c	b	c	c	c	b	c	c	a	c	c	0	0	0	0	0	0	0		Kasba Kaliaganj	319
c	b	c	c	c	b	c	c	c	c	c	0	0	0	0	0	0	0		Jalalpur	320
c	b	c	c	c	b	c	c	c	c	c	0	0	1	1	1	1	0		Makhan Pokhar	321
c	b	c	c	c	c	c	c	c	c	c	0	0	1	1	1	0	0		Birpur	322
c	b	b	c	c	c	c	c	c	c	c	0	0	0	0	0	0	0		Birpur	323
c	b	c	c	c	c	c	c	c	c	c	0	0	0	0	0	0	0		Musaldenga	324
b	a	a	b	b	c	c	b	b	c	b	0	0	1	1	1	0	0		Pakamolna	325
b	b	b	b	b	c	c	a	b	c	b	0	0	0	1	1	0	0		Pakamolna	326
b	c	b	c	c	c	c	c	c	c	c	0	0	1	1	1	1	0		Mangur Jon	327
c	c	b	c	c	c	c	c	c	c	c	0	0	1	1	1	1	0		Gorukhal	328
b	b	b	b	c	c	c	c	b	c	b	0	0	1	1	1	0	0		Kalidas	329
b	b	b	b	b	c	c	b	b	c	b	0	0	0	0	0	0	0		Jagir Gachh	330
																			Kalidas Arazi kismat	331
b	b	b	b	c	c	c	c	b	c	b	0	0	0	0	0	0	0		Kalidas Kismat	332
																			Phulhara Milik	333

**DISTRICT CENSUS HANDBOOK : KISHANGANJ**

Census of India 2011-  
Amenities and Land use

Serial Number	Name village	Availability of drinking water - Yes / No								Availability of toilet & others Yes / No			
		Tap water (Treated/Untreated)	Well water (Covered / Uncovered well)	Hand Pump	Tube wells / Bore well	Spring	River / Canal	Tank / Pond / Lake	Others	Community toilet including bath.	Community toilet excluding bath.	Rural sanitary mart or sanitary hardware outlet available near the village.	Community bio- gas or recycle of waste for productive use.
1	2	39	40	41	42	43	44	45	46	47	48	49	50

314 Satbaulia Khurd

315 Debiganj No Yes Yes No No No No No No No No No No

316 Burhnai No Yes Yes No No Yes No No No No No No No

317 Taiabpur No Yes Yes No No Yes No No No No No No No

318 Chechuabari No Yes Yes No No No No No No No No No No

319 Kasba Kaliaganj No Yes Yes Yes No No No No No No No No No

320 Jalalpur No Yes Yes No No No No No No No No No No

321 Makhan Pokhar No Yes Yes No No No No No No No No No No

322 Birpur Yes Yes Yes No No No No No No Yes No No

323 Birpur No Yes Yes Yes No No No No No No No No No

324 Musaldenga No Yes Yes Yes No No No No No No No No No

325 Pakamolna Yes Yes Yes No No No No No No No No No

326 Pakamolna Yes No Yes No No Yes No No No No No No

327 Mangur Jon Yes Yes Yes No No No No No No No No No

328 Gorukhal No No Yes No No No No No No No No No

329 Kalidas No Yes Yes No No No No No No No No No No

330 Jagir Gachh No Yes Yes Yes No No No No No No No No No

331 Kalidas Arazi kismat

332 Kalidas Kismat No No Yes No No No No No No No No No

333 Phulhara Milik

## VILLAGE DIRECTORY

### Village Directory

( As in 2009 )

Communication and transport facilities (If amenities available code -Yes is given except for Village Pin Code ,If not available within the village , the distance range code viz; a for < 5 Kms, b for 5-10 Kms and c for 10+ kms of nearest place where facility is available is given).																		
51	52	53	54	55	56	57	58	59	60	61	62	63	64	65	66	67	Name village	Serial Number
Post office(PO)	Sub post office (SPO)	Post & Telegraph office (P&TO)	Village Pin Code	Telephones (Land lines)	Public call office (PCO)	Mobile phone coverage	Internet cafes/ Common service centre (CSC)	Private courier facility	Bus service (Public & Private)	Railway stations	Auto/Modified Autos	Taxis and Vans	Tractors	Cycle-pulled rickshaws(Manual & Machine driven)	Carts driven by animals	Sea /River ferry service		
																	Satbaulia Khurd	314
a	c	c		a	a	a	c	c	c	c	a	Yes	Yes	Yes	Yes	c	Debiganj	315
b	c	b		Yes	b	Yes	b	b	Yes	b	Yes	Yes	Yes	Yes	Yes	c	Burhnai	316
Yes	c	b	855117	Yes	Yes	Yes	c	c	Yes	b	b	b	Yes	Yes	Yes	c	Taiabpur	317
a	c	b	855117	Yes	Yes	Yes	c	a	Yes	a	b	b	Yes	Yes	Yes	c	Chechuabari	318
Yes	c	Yes	855117	Yes	Yes	Yes	Yes	b	Yes	Yes	Yes	Yes	Yes	Yes	Yes	c	Kasba Kaliaganj	319
a	c	b		Yes	Yes	Yes	c	b	b	c	b	b	Yes	Yes	Yes	b	Jalalpur	320
b	c	b		Yes	Yes	Yes	c	b	a	b	a	a	Yes	Yes	Yes	c	Makhan Pokhar	321
b	c	c	855117	Yes	Yes	Yes	c	a	a	b	a	a	Yes	Yes	Yes	c	Birpur	322
Yes	c	c	855117	Yes	Yes	Yes	c	b	b	b	b	b	Yes	Yes	Yes	c	Birpur	323
b	c	c	855117	Yes	Yes	Yes	c	b	b	b	b	b	Yes	Yes	Yes	c	Musaldenga	324
a	c	c	855117	Yes	Yes	Yes	c	c	b	a	Yes	Yes	Yes	Yes	Yes	c	Pakamolna	325
a	c	c	855117	Yes	Yes	Yes	c	c	c	c	Yes	Yes	Yes	Yes	Yes	c	Pakamolna	326
c	c	c	855117	Yes	Yes	Yes	c	c	c	Yes	c	c	c	Yes	Yes	c	Mangur Jon	327
b	c	c	855117	Yes	Yes	Yes	c	c	c	c	Yes	c	Yes	Yes	Yes	c	Gorukhal	328
b	c	c	855117	Yes	Yes	Yes	c	a	a	a	Yes	Yes	Yes	Yes	Yes	c	Kalidas	329
b	c	c	855117	Yes	Yes	Yes	c	c	c	c	c	c	Yes	Yes	Yes	c	Jagir Gachh	330
																	Kalidas Arazi kismat	331
b	c	c		b	b	b	b	b	b	b	b	b	b	Yes	Yes	b	Kalidas Kismat	332
																	Phulhara Milik	333



## VILLAGE DIRECTORY

### Village Directory

( As in 2009 )

Availability of miscellaneous facilities (If amenities available code - Yes is given, If not available within the village , the distance range code viz; a for < 5 Kms, b for 5-10 Kms and c for 10+ kms of nearest place where facility is available is given) <b>Concluded</b>																	Availability of electricity (Yes/No)			Name village	Serial Number
Integrated Child Development Scheme (Nutritional Centres)	Anganwadi Centre (Nutritional Centres)	Others (Nutritional Centres)	ASHA (Accredited Social Health Activist)	Community centre with/without TV	Sports Field,	Sports Club / Recreation Centre	Cinema / Video Hall	Public Library	Public Reading Room	Newspaper Supply	Assembly Polling station	Birth & Death Registration Office	Power Supply for Domestic Use (ED)	Power Supply for Agricultural Use (EAG)	Power Supply for Commercial Use (EC)	Power Supply for All Uses (EA)					
85	86	87	88	89	90	91	92	93	94	95	96	97	98	99	100	101	2	1			
c	Yes	b	a	c	b	Yes	b	b	b	c	a	Yes	Yes	No	No	No	Satbaulia Khurd	314			
c	Yes	Yes	Yes	Yes	c	c	c	c	c	Yes	Yes	Yes	Yes	No	No	No	Debiganj	315			
c	Yes	Yes	Yes	c	b	b	b	b	b	b	Yes	Yes	Yes	Yes	Yes	Yes	Burhnai	316			
c	Yes	Yes	Yes	c	b	b	b	b	b	Yes	Yes	Yes	Yes	Yes	Yes	Yes	Taiabpur	317			
c	Yes	Yes	Yes	c	Yes	Yes	c	b	b	Yes	Yes	Yes	Yes	Yes	Yes	Yes	Chechuabari	318			
c	Yes	Yes	Yes	c	c	c	c	c	c	a	Yes	Yes	Yes	No	No	No	Kasba Kaliaganj	319			
c	Yes	Yes	Yes	c	b	b	b	b	b	b	Yes	Yes	Yes	No	No	No	Jalalpur	320			
c	Yes	Yes	Yes	c	b	b	c	b	b	Yes	Yes	Yes	No	No	No	No	Makhan Pokhar	321			
c	Yes	Yes	Yes	c	b	b	c	b	b	Yes	Yes	Yes	No	No	No	No	Birpur	322			
c	Yes	Yes	Yes	c	c	c	c	a	c	a	Yes	a	Yes	No	No	No	Birpur	323			
c	Yes	Yes	Yes	c	c	c	c	a	a	Yes	Yes	Yes	Yes	No	No	No	Musaldenga	324			
b	Yes	Yes	Yes	c	Yes	b	b	b	b	c	a	a	Yes	No	No	No	Pakamolna	325			
c	Yes	Yes	Yes	c	c	c	c	c	c	c	a	a	Yes	No	No	No	Pakamolna	326			
c	Yes	Yes	Yes	c	c	c	c	c	c	c	Yes	Yes	Yes	No	No	No	Mangur Jon	327			
c	Yes	Yes	Yes	c	c	c	c	c	c	Yes	Yes	Yes	Yes	No	No	No	Gorukhal	328			
a	Yes	Yes	Yes	c	a	a	c	c	c	Yes	Yes	Yes	Yes	No	No	No	Kalidas	329			
b	Yes	Yes	Yes	c	Yes	c	c	c	c	b	Yes	Yes	Yes	No	No	No	Jagir Gachh	330			
																	Kalidas Arazi kismat	331			
c	Yes	Yes	Yes	c	b	b	c	c	c	b	Yes	Yes	Yes	No	No	No	Kalidas Kismat	332			
																	Phulhara Milik	333			

**DISTRICT CENSUS HANDBOOK : KISHANGANJ**

Census of India 2011-  
Amenities and Land use

Serial Number	Name village	Nearest Town		Land Use							
		Name	Distance range code i.e. a for < 5 Kms, b for 5-10 Kms and c for 10+ kms .	Area under different types of land use ( in hectares rounded up to one decimal place)							
				Forests	Area under Non-agricultural Uses	Barren and Un-cultivable land	Permanent Pastures and Other Grazing Lands	Land Under Miscellaneous Tree Crops etc.	Culturable Waste Land	Fallow lands other than current fallows	Current Fallows
1	2	102	103	104	105	106	107	108	109	110	111
314	Satbaulia Khurd			0	0.4	0	0	0	0	2	0.4
315	Debiganj	THAKURGANJ	c	0	0.9	0	0	0.1	0	0.2	0.2
316	Burhnai	THAKURGANJ	b	0	129.6	165.1	16.5	32.5	5.1	24.4	32.5
317	Taiabpur	THAKURGANJ	b	0	19.3	1.7	6.5	3.8	0.6	1.7	2.6
318	Chechuabari	THAKURGANJ	b	0	20.5	2.9	6.4	5.7	0.5	4.4	0.2
319	Kasba Kaliaganj	THAKURGANJ	b	0	22.4	41.5	41	6.4	1.6	4.2	5.2
320	Jalalpur	THAKURGANJ	b	0	130.7	11	6.4	26.2	1.4	0	0
321	Makhan Pokhar	THAKURGANJ	b	0	60.1	4	141.7	14.2	2.3	16.7	16.2
322	Birpur	THAKURGANJ	c	0	7.2	1.7	0.4	1.9	0.5	1.5	2.6
323	Birpur	THAKURGANJ	c	0	19.6	0	5.8	8.2	0.8	3.8	2
324	Musaldenga	THAKURGANJ	c	0	9.7	4	4.1	2.6	0.5	2.2	7.6
325	Pakamolna	THAKURGANJ	c	0	23.5	0	0	8.6	0	0	10.6
326	Pakamolna	THAKURGANJ	c	0	60.7	0	0	10.2	0	0	0
327	Mangur Jon	THAKURGANJ	c	0	18.5	0	0	3.6	0	0.8	1.4
328	Gorukhal	THAKURGANJ	c	0	389.2	0	0	11.3	0	32.4	65.2
329	Kalidas	THAKURGANJ	c	0	193.1	0	0	9	0	25.4	89.2
330	Jagir Gachh	THAKURGANJ	c	0	36	0	0	1.7	0	4.2	13.6
331	Kalidas Arazi kismat			0	74.4	0	0	13	0	14.2	40.5
332	Kalidas Kismat	THAKURGANJ	c	0	0.9	0	0	0	0	0	1
333	Phulhara Milik			0	12.6	0	0	2.7	0	0.4	0.7

## VILLAGE DIRECTORY

### Village Directory

( As in 2009 )

Land Use								Name of three most important commodities manufactured			Name of Village	Serial Number
Area under different types of land use ( in hectares rounded up to one decimal place)			Area irrigated by source (in hectare).					First	Second	Third		
Net Area Sown	Total Irrigated Land Area	Total Un-irrigated Land Area	Canals ( C )	Wells/Tube-wells(W/TW)	Tanks/Lakes(T/L)	Water Falls(WF)	Others(O)					
112	113	114	115	116	117	118	119	120	121	122	2	1
1.2	0.7	0.5	0	0	0.7	0	0				Satbaulia Khurd	314
1.7	0.7	1	0	0.7	0	0	0				Debiganj	315
1191.2	133.4	1057.8	0	133.4	0	0	0				Burhnai	316
49.5	15.1	34.4	0	8	7.1	0	0				Taiabpur	317
177.3	90.5	86.8	66.1	0	0	0	24.4				Chechuabari	318
276.7	125.1	151.7	0	98	27.1	0	0				Kasba Kaliaganj	319
244.5	89.4	155.1	0	89.4	0	0	0				Jalalpur	320
165.1	40	125.1	0	40	0	0	0				Makhan Pokhar	321
35	4.3	30.7	0	4.3	0	0	0				Birpur	322
225.6	29.9	195.7	0	29.9	0	0	0				Birpur	323
147	77.2	69.8	0	20.6	0	0	56.6				Musaldenga	324
116.7	77.3	39.4	0	77.3	0	0	0				Pakamolna	325
143.1	111.3	31.8	0	111.3	0	0	0				Pakamolna	326
58.9	32.5	26.4	0	18	0	0	14.5				Mangur Jon	327
254.4	244.1	10.3	0	190	0	0	54.1				Gorukhal	328
202.2	150.5	51.8	0	150.5	0	0	0				Kalidas	329
38.7	29.8	8.9	0	29.8	0	0	0				Jagir Gachh	330
182	111.3	70.7	0	111.3	0	0	0				Kalidas Arazi kismat	331
2.1	2.1	0	0	2.1	0	0	0				Kalidas Kismat	332
17.9	4	13.9	0	1.5	0	0	2.6				Phulhara Milik	333

**DISTRICT CENSUS HANDBOOK : KISHANGANJ**

Census of India 2011-  
Amenities and Land use

Serial Number	Name village	Location code no.	Total area of the village ( in hectares rounded up to one decimal place)	Total population ( 2011 census )	Number of households (2011 census)	Number of educational amenities available. (If not available within the village , the distance range code viz; a for < 5 Kms, b for 5-10 Kms and c for 10+ kms of nearest place where facility is available is given).													
						Pre-Primary school (PP)	Primary school (P)	Middle school (M)	Secondary School (S)	Senior Secondary school (SS)	Degree college of arts ' science & commerce (ASC)	Engineering college(EC)	Medical college (MC)	Management institute (MI)	Polytechnic (Pt)	Vocational training school/ITI	Non-formal training centre (NFTC)	Special school for disabled (SSD)	Others (specify)
1	2	3	4	5	6	7	8	9	10	11	12	13	14	15	16	17	18	19	20
334	Joghara	222546	39.9	123	23	c	a	c	c	c	c	c	c	c	c	c	c	c	c
335	Sital Gachh	222547	34	0	0														
336	Gendaloti	222548	36.8	929	185	c	1	b	c	c	c	c	c	c	c	c	c	c	c
337	Phulhera Gachh	222549	220.3	2481	514	c	1	b	b	c	c	c	c	c	c	c	c	c	c
338	Phulhera	222550	95	496	98	1	1	c	c	b	c	c	c	c	c	c	c	c	c
339	Panbara	222551	191.1	1328	234	c	2	c	c	c	c	c	c	c	c	c	c	c	c
340	Jogi Gachh	222552	89	409	77	1	1	b	c	b	c	c	c	c	c	c	c	c	c
341	Nimalagaon	222553	159.8	1559	304	c	1	a	b	b	c	c	c	c	c	c	c	c	c
342	Nimalagaon Milik	222554	44.1	930	156	1	1	a	b	b	c	c	c	c	c	c	c	c	c
343	Kuimari	222555	93.1	1118	229	c	a	a	b	b	c	c	c	c	c	c	c	c	c
344	Kalupathaurf Koimari	222556	76.2	77	25	1	1	a	b	b	c	c	c	c	c	c	c	c	c
345	Mirzapur	222557	521.2	3208	604	2	4	1	b	b	c	c	c	c	c	c	c	c	c
346	Pakamolna	222558	55.1	275	57	b	a	a	c	b	c	c	c	c	c	c	c	c	c
347	Sarogora	222559	512.3	3042	596	2	2	1	b	a	c	c	c	c	c	c	c	c	c
348	Ramaniapokhar	222560	124	1813	339	1	1	1	b	a	c	c	c	c	c	c	c	c	c
349	Patilabhasa	222561	172	2300	444	b	3	a	a	a	c	c	c	c	c	c	c	c	c
350	Pothia	222562	122	699	146	b	2	1	1	b	c	c	c	c	c	c	c	c	c
351	Pawakhali	222563	130	2302	503	b	2	1	1	1	c	c	c	c	1	1	c	c	c
352	CHilhamari	222564	188.7	1154	241	1	1	1	a	a	c	c	c	c	c	c	c	c	c
353	Naukatta	222565	532.4	5662	1063	b	2	1	a	b	c	c	c	c	c	c	c	c	c



## VILLAGE DIRECTORY

### Village Directory

( As in 2009 )

Number of Medical Amenities available. (If not available within the village , the distance range code viz; a for < 5 Kms, b for 5-10 Kms and c for 10+ kms of nearest place where facility is available is given).												Number of Non-Government Medical Amenities available.						Name village	Serial Number
Community health centre (CHC)	Primary health centre (PHC)	Primary health sub centre (PHS)	Maternity and child welfare centre (MCW)	T.B. clinic (TBC)	Hospital-allopathic (HA)	Hospital-alternative medicine (HO)	Dispensary (D)	Veterinary hospital (VH)	Mobile health clinic (MHC)	Family welfare centre (FWC)	Charitable non Govt. hospital/Nursing home.	Medical practitioner with MBBS Degree	Medical practitioner with other degree	Medical practitioner with no degree	Traditional practitioner and faith healer .	Medicine Shop	Others		
21	22	23	24	25	26	27	28	29	30	31	32	33	34	35	36	37	38	2	1
c	c	c	c	c	c	c	c	c	c	c	0	0	0	0	0	0	0	Joghara	334
																		Sital Gachh	335
c	c	c	c	c	c	c	c	c	c	c	0	0	1	1	1	0	0	Gendaloti	336
c	c	c	c	c	c	c	c	c	c	c	0	0	1	1	1	0	0	Phulhera Gachh	337
c	c	c	c	c	c	c	c	c	c	c	0	0	0	0	0	0	0	Phulhera	338
c	c	c	c	c	c	c	c	c	c	c	0	0	0	0	0	0	0	Panbara	339
b	b	b	b	b	c	c	b	b	c	b	0	0	0	0	0	0	0	Jogi Gachh	340
b	b	b	b	b	c	c	b	b	c	b	0	1	2	3	3	0	0	Nimalagaon	341
a	a	b	b	b	c	c	b	b	c	b	0	0	0	0	0	0	0	Nimalagaon Milik	342
a	a	b	b	b	c	c	b	b	c	b	0	1	1	1	1	2	2	Kuimari	343
a	a	b	b	b	c	c	a	b	c	b	0	0	1	1	1	0	0	Kalupathaurf Koimari	344
b	b	b	b	b	c	c	a	b	c	b	0	0	0	1	1	1	0	Mirzapur	345
b	a	b	b	b	c	c	a	b	c	b	0	0	1	1	1	2	0	Pakamolna	346
b	b	b	b	c	c	c	c	b	c	b	0	0	0	0	0	0	0	Sarogora	347
a	a	a	a	c	c	c	c	a	c	a	0	0	0	0	1	1	0	Ramaniapokhar	348
b	c	a	b	b	c	c	c	a	c	a	0	0	0	0	3	0	0	Patilabhasa	349
b	l	l	l	l	c	c	b	a	c	l	0	0	1	0	3	2	0	Pothia	350
c	b	l	l	l	c	c	l	l	c	l	0	3	0	0	3	1	0	Pawakhali	351
a	a	a	a	a	c	c	a	a	c	a	0	0	1	1	1	1	0	CHilhamari	352
a	a	a	a	a	c	c	a	a	c	a	0	0	1	1	1	1	0	Naukatta	353

**DISTRICT CENSUS HANDBOOK : KISHANGANJ**

Census of India 2011-

Amenities and Land use

Serial Number	Name village	Availability of drinking water - Yes / No								Availability of toilet & others Yes / No			
		Tap water (Treated/Untreated)	Well water (Covered / Uncovered well)	Hand Pump	Tube wells / Bore well	Spring	River / Canal	Tank / Pond / Lake	Others	Community toilet including bath.	Community toilet excluding bath.	Rural sanitary mart or sanitary hardware outlet available near the village.	Community bio- gas or recycle of waste for productive use.
1	2	39	40	41	42	43	44	45	46	47	48	49	50
334	Joghara	No	No	Yes	No	No	No	No	No	No	No	No	No
335	Sital Gachh												
336	Gendaloti	No	Yes	Yes	No	No	No	No	No	No	No	No	No
337	Phulhera Gachh	Yes	Yes	Yes	Yes	No	Yes	No	No	No	No	No	No
338	Phulhera	No	No	Yes	No	No	No	No	No	No	No	No	No
339	Panbara	No	No	Yes	No	No	No	No	No	No	No	No	No
340	Jogi Gachh	No	No	Yes	No	No	Yes	No	No	No	No	No	No
341	Nimalagaon	Yes	No	Yes	Yes	No	No	No	No	No	No	No	No
342	Nimalagaon Milik	Yes	Yes	Yes	Yes	No	No	No	No	No	No	No	No
343	Kuimari	Yes	No	Yes	Yes	No	Yes	No	No	No	No	No	No
344	Kalupathaurf Koimari	No	Yes	Yes	Yes	No	Yes	No	No	No	No	No	No
345	Mirzapur	Yes	Yes	Yes	Yes	No	No	No	No	No	No	No	No
346	Pakamolna	Yes	Yes	Yes	Yes	No	Yes	No	No	No	No	No	No
347	Sarogora	No	Yes	Yes	No	No	Yes	No	No	No	No	No	No
348	Ramaniapokhar	No	Yes	Yes	No	No	Yes	No	No	No	No	No	No
349	Patilabhasa	No	Yes	Yes	No	No	No	No	No	No	No	No	No
350	Pothia	No	Yes	Yes	No	No	No	No	No	No	No	No	No
351	Pawakhali	No	Yes	Yes	No	No	No	No	No	No	No	No	No
352	CHilhamari	No	Yes	Yes	Yes	No	Yes	No	No	No	No	No	No
353	Naukatta	No	Yes	Yes	No	No	Yes	No	No	No	No	No	No

## VILLAGE DIRECTORY

### Village Directory

( As in 2009 )

Communication and transport facilities (If amenities available code -Yes is given except for Village Pin Code ,If not available within the village , the distance range code viz; a for < 5 Kms, b for 5-10 Kms and c for 10+ kms of nearest place where facility is available is given).																		
Post office(PO)	Sub post office (SPO)	Post & Telegraph office (P&TO)	Village Pin Code	Telephones (Land lines)	Public call office (PCO)	Mobile phone coverage	Internet cafes/ Common service centre (CSC)	Private courier facility	Bus service (Public & Private)	Railway stations	Auto/Modified Autos	Taxis and Vans	Tractors	Cycle-pulled rickshaws(Manual & Machine driven)	Carts driven by animals	Sea /River ferry service	Name village	Serial Number
51	52	53	54	55	56	57	58	59	60	61	62	63	64	65	66	67	2	1
c	c	c		c	c	c	c	c	c	c	c	b	a	Yes	Yes	c	Joghara	334
																	Sital Gachh	335
b	c	c	855117	Yes	Yes	Yes	c	b	b	b	b	b	b	Yes	Yes	c	Gendaloti	336
b	c	c	855117	Yes	Yes	Yes	b	b	b	Yes	b	b	b	Yes	Yes	c	Phulhera Gachh	337
c	c	c	855117	c	c	c	c	b	b	b	b	b	Yes	Yes	Yes	c	Phulhera	338
b	c	c	855117	Yes	Yes	Yes	c	c	c	a	a	a	Yes	Yes	Yes	c	Panbara	339
b	c	c		b	b	b	b	b	b	c	b	b	Yes	Yes	Yes	c	Jogi Gachh	340
a	c	c	855117	Yes	Yes	Yes	b	b	b	a	b	Yes	Yes	Yes	Yes	b	Nimalagaon	341
a	c	c	855117	b	b	Yes	b	c	b	a	b	b	Yes	Yes	Yes	c	Nimalagaon Milik	342
Yes	c	c	855117	b	b	Yes	c	c	b	Yes	b	b	Yes	Yes	Yes	c	Kuimari	343
a	c	c	855117	Yes	Yes	Yes	c	c	b	a	b	b	Yes	Yes	Yes	c	Kalupathaurf Koimari	344
Yes	c	c	855117	Yes	Yes	Yes	c	c	a	a	Yes	c	Yes	Yes	Yes	c	Mirzapur	345
a	c	c	855117	b	b	Yes	c	c	b	a	b	b	Yes	Yes	Yes	c	Pakamolna	346
b	c	c	855117	b	b	Yes	c	c	b	c	b	b	Yes	Yes	Yes	c	Sarogora	347
a	c	c	855117	a	a	Yes	c	a	b	c	a	a	Yes	Yes	Yes	c	Ramaniapokhar	348
c	c	c	855117	Yes	Yes	Yes	c	a	a	a	a	a	Yes	Yes	Yes	c	Patilabhasa	349
Yes	c	c	855117	Yes	Yes	Yes	c	c	Yes	Yes	a	a	Yes	Yes	Yes	c	Pothia	350
Yes	c	c		Yes	Yes	Yes	c	c	a	a	a	Yes	Yes	Yes	Yes	c	Pawakhali	351
a	c	c	855117	a	a	Yes	c	c	b	a	Yes	Yes	Yes	Yes	Yes	b	CHilhamari	352
a	c	c	855117	Yes	a	Yes	c	c	Yes	a	Yes	Yes	Yes	Yes	Yes	c	Naukatta	353

**DISTRICT CENSUS HANDBOOK : KISHANGANJ**

Census of India 2011-

Amenities and Land use

Serial Number	Name village	Village connected to highways,village roads, banks & credit societies (If amenities available code -Yes is given, If not available within the village , the distance range code viz; a for < 5 Kms, b for 5-10 Kms and c for 10+ kms of nearest place where facility is available is given).											Availability of miscellaneous facilities (If amenities available code -Yes is given, If not available within the village , the distance range code viz; a for < 5 Kms, b for 5-10 Kms and c for 10+ kms of nearest place where facility is available is given) <i>Contd....</i>					
		Connected to national highway(NH)	Connected to state highway(SH)	Connected to major district road (MDR)	Connected to others district road	Pucca roads	Kutchcha roads	Water bounded macadam(WBM) roads	Navigable waterway (river/canal)(NW)	Footpaths (FP)	Commercial & Co-operative Banks	ATM	Agricultural Credit Societies	Self-Help Group (SHG)	Public distribution system (PDS) shop	Mandis / Regular market	Weekly Haat	Agricultural marketing society
1	2	68	69	70	71	72	73	74	75	76	77	78	79	80	81	82	83	84
334	Joghara	a	a	a	a	Yes	Yes	Yes	c	Yes	c	c	a	Yes	Yes	Yes	Yes	Yes
335	Sital Gachh																	
336	Gendaloti	b	b	b	a	Yes	Yes	Yes	c	Yes	c	c	a	b	Yes	c	Yes	c
337	Phulhera Gachh	b	b	b	Yes	Yes	Yes	Yes	c	Yes	c	c	c	c	Yes	c	Yes	c
338	Phulhera	c	c	Yes	Yes	Yes	Yes	Yes	c	Yes	a	c	Yes	Yes	Yes	c	Yes	c
339	Panbara	b	b	a	a	Yes	Yes	Yes	c	Yes	c	c	a	Yes	Yes	c	Yes	c
340	Jogi Gachh	b	b	a	a	Yes	Yes	Yes	c	Yes	c	c	Yes	Yes	Yes	Yes	Yes	c
341	Nimalagaon	b	b	b	Yes	Yes	Yes	b	b	Yes	c	c	c	Yes	Yes	b	Yes	b
342	Nimalagaon Milik	b	b	b	Yes	Yes	Yes	a	c	Yes	c	c	c	Yes	Yes	b	a	b
343	Kuimari	b	c	c	b	Yes	Yes	Yes	c	Yes	c	c	c	Yes	Yes	b	Yes	b
344	Kalupathaurf Koimari	b	b	b	b	Yes	Yes	Yes	c	Yes	c	c	c	Yes	Yes	b	b	b
345	Mirzapur	c	b	b	a	Yes	Yes	Yes	c	Yes	b	b	b	Yes	Yes	c	Yes	c
346	Pakamolna	c	c	c	a	Yes	Yes	Yes	c	Yes	c	c	c	a	a	b	a	b
347	Sarogora	c	c	c	c	Yes	Yes	Yes	c	Yes	c	c	b	c	Yes	Yes	Yes	c
348	Ramaniapokhar	c	c	c	c	Yes	Yes	Yes	c	Yes	c	c	a	Yes	Yes	c	Yes	c
349	Patilabhasa	c	c	Yes	Yes	Yes	Yes	Yes	c	Yes	c	c	c	c	a	c	b	c
350	Pothia	c	c	Yes	Yes	Yes	Yes	Yes	c	Yes	Yes	c	c	c	a	c	b	c
351	Pawakhali	c	c	Yes	Yes	Yes	Yes	Yes	c	Yes	c	c	c	Yes	a	a	b	c
352	CHilhamari	b	b	b	b	Yes	Yes	Yes	b	Yes	c	b	Yes	Yes	Yes	a	b	c
353	Naukatta	b	b	b	Yes	Yes	Yes	Yes	c	Yes	c	b	Yes	Yes	Yes	a	Yes	c

## VILLAGE DIRECTORY

### Village Directory

( As in 2009 )

Availability of miscellaneous facilities (If amenities available code - Yes is given, If not available within the village , the distance range code viz; a for < 5 Kms, b for 5-10 Kms and c for 10+ kms of nearest place where facility is available is given) <b>Concluded</b>													Availability of electricity (Yes/No)				Name village	Serial Number
Integrated Child Development Scheme (Nutritional Centres)	Anganwadi Centre (Nutritional Centres)	Others (Nutritional Centres)	ASHA (Accredited Social Health Activist)	Community centre with/without TV	Sports Field,	Sports Club / Recreation Centre	Cinema / Video Hall	Public Library	Public Reading Room	Newspaper Supply	Assembly Polling station	Birth & Death Registration Office	Power Supply for Domestic Use (ED)	Power Supply for Agricultural Use (EAG)	Power Supply for Commercial Use (EC)	Power Supply for All Uses (EA)		
85	86	87	88	89	90	91	92	93	94	95	96	97	98	99	100	101	2	1
c	Yes	Yes	Yes	c	b	b	c	c	c	b	Yes	Yes	Yes	No	No	No	Joghara	334
																	Sital Gachh	335
c	Yes	Yes	Yes	c	c	c	c	c	c	b	Yes	Yes	Yes	No	No	No	Gendaloti	336
c	Yes	Yes	Yes	c	c	c	c	c	c	c	Yes	Yes	Yes	No	No	No	Phulhera Gachh	337
c	Yes	Yes	Yes	c	b	b	c	c	c	b	Yes	Yes	Yes	No	No	No	Phulhera	338
b	Yes	Yes	Yes	c	c	c	c	c	c	a	Yes	Yes	Yes	No	No	No	Panbara	339
c	Yes	Yes	Yes	c	Yes	c	c	c	c	b	Yes	Yes	Yes	No	No	No	Jogi Gachh	340
b	Yes	Yes	Yes	c	b	b	b	b	b	b	Yes	b	Yes	No	No	No	Nimalagaon	341
b	Yes	Yes	Yes	b	a	b	b	c	c	b	Yes	b	Yes	No	No	No	Nimalagaon Milik	342
b	Yes	Yes	Yes	b	b	b	b	b	b	b	Yes	b	Yes	No	No	No	Kuimari	343
b	Yes	Yes	Yes	c	b	b	b	b	b	b	Yes	Yes	Yes	No	No	No	Kalupathaurf Koimari	344
b	Yes	Yes	Yes	c	b	b	b	b	b	b	Yes	Yes	Yes	No	No	No	Mirzapur	345
b	Yes	Yes	Yes	c	a	b	b	b	c	b	Yes	b	Yes	No	No	No	Pakamolna	346
b	Yes	Yes	Yes	c	c	c	c	c	c	b	Yes	a	Yes	Yes	Yes	Yes	Sarogora	347
a	Yes	Yes	Yes	c	b	c	c	c	c	b	Yes	Yes	Yes	Yes	Yes	Yes	Ramaniapokhar	348
a	Yes	Yes	Yes	c	a	c	c	c	c	c	Yes	Yes	Yes	No	No	No	Patilabhasa	349
Yes	Yes	Yes	Yes	c	b	Yes	c	c	c	b	Yes	Yes	Yes	No	No	No	Pothia	350
b	Yes	Yes	Yes	c	a	c	c	c	c	b	Yes	Yes	Yes	No	No	No	Pawakhali	351
a	Yes	Yes	Yes	Yes	c	c	c	c	c	Yes	Yes	b	Yes	Yes	Yes	Yes	CHilhamari	352
a	Yes	Yes	Yes	c	c	c	a	a	a	Yes	Yes	Yes	Yes	Yes	Yes	Yes	Naukatta	353

**DISTRICT CENSUS HANDBOOK : KISHANGANJ**

Census of India 2011-  
Amenities and Land use

Serial Number	Name village	Nearest Town		Land Use							
		Name	Distance range code i.e. a for < 5 Kms, b for 5-10 Kms and c for 10+ kms .	Area under different types of land use ( in hectares rounded up to one decimal place)							
				Forests	Area under Non-agricultural Uses	Barren and Un-cultivable land	Permanent Pastures and Other Grazing Lands	Land Under Miscellaneous Tree Crops etc.	Culturable Waste Land	Fallow lands other than current fallows	Current Fallows
1	2	102	103	104	105	106	107	108	109	110	111
334	Joghara	THAKURGANJ	c	0	2.5	0	0	2.6	0	0.8	0.5
335	Sital Gachh			0	11.1	0	0	2.9	0	1.7	1.5
336	Gendaloti	THAKURGANJ	c	0	9.5	0	0	1.9	0	0.5	4.9
337	Phulhera Gachh	THAKURGANJ	c	0	124.7	0	0	4.8	0	10.3	12.5
338	Phulhera	THAKURGANJ	c	0	17.1	0	0	4.6	0	3.3	6.4
339	Panbara	THAKURGANJ	c	0	56.7	0	0	7.4	0	16.3	10.2
340	Jogi Gachh	THAKURGANJ	c	0	10	0	0	5.4	0	3.1	1.8
341	Nimalagaon	THAKURGANJ	c	0	21.7	0	0	6.6	0	0	3.8
342	Nimalagaon Milik	THAKURGANJ	c	0	1.6	0	0	2.1	0	0	1.3
343	Kuimari	THAKURGANJ	c	0	27	0	0	2.5	0	0	1.7
344	Kalupathaurf Koimari	THAKURGANJ	c	0	6.7	0	0	2.6	0	0	1.5
345	Mirzapur	THAKURGANJ	c	0	121.2	0	0	4	0	0	8.5
346	Pakamolna	THAKURGANJ	c	0	16.8	0	0	6.1	0	0	9.2
347	Sarogora	THAKURGANJ	c	0	152.6	0	4.1	2.5	8.2	0	0
348	Ramaniapokhar	THAKURGANJ	c	0	51.7	0	0.8	0	0	0	0
349	Patilabhasa	THAKURGANJ	c	0	3.8	0	0	4.4	0	0	0
350	Pothia	THAKURGANJ	c	0	27.2	0	0	9.2	0	4.1	0
351	Pawakhali	THAKURGANJ	c	0	5.1	0	1	0	0	0	0
352	CHilhamari	THAKURGANJ	c	0	9.3	0	0	0.4	4.1	0	0
353	Naukatta	THAKURGANJ	c	0	28.5	0	0	21	0	0	4.2

## VILLAGE DIRECTORY

### Village Directory

( As in 2009 )

Land Use								Name of three most important commodities manufactured			Name of Village	Serial Number
Area under different types of land use ( in hectares rounded up to one decimal place)			Area irrigated by source (in hectare).					First	Second	Third		
Net Area Sown	Total Irrigated Land Area	Total Un-irrigated Land Area	Canals ( C )	Wells/Tube-wells(W/TW)	Tanks/Lakes(T/L)	Water Falls(WF)	Others(O)					
112	113	114	115	116	117	118	119	120	121	122	2	1
33.5	17.8	15.7	0	11.8	2	0	4				Joghara	334
16.8	9.5	7.3	0	9.5	0	0	0				Sital Gachh	335
20	16.4	3.6	0	16.4	0	0	0				Gendaloti	336
68.1	11.1	57	0	11.1	0	0	0				Phulhera Gachh	337
63.5	25.5	38	0	21.5	0	0	4				Phulhera	338
100.6	55.9	44.7	0	41.9	4	0	10				Panbara	339
68.7	34.9	33.8	0	28.9	0	0	6				Jogi Gachh	340
127.7	97.5	30.1	0	55.9	10	0	31.6				Nimalagaon	341
39.1	9.6	29.5	0	4.6	0	0	5				Nimalagaon Milik	342
61.9	43.6	18.3	0	39.6	0	0	4				Kuimari	343
65.5	39.3	26.2	0	31.3	5	0	3				Kalupathaurf Koimari	344
387.5	135.1	252.4	0	70.1	0	0	65				Mirzapur	345
22.9	9	13.9	0	9	0	0	0				Pakamolna	346
344.9	50	294.9	0	50	0	0	0				Sarogora	347
71.5	22.7	48.8	0	22.7	0	0	0				Ramaniapokhar	348
163.9	58.9	105	0	58.9	0	0	0				Patilabhasa	349
81.5	43.1	38.4	0	43.1	0	0	0				Pothia	350
123.9	37.1	86.7	0	37.1	0	0	0				Pawakhali	351
174.8	29.8	145	0	29.8	0	0	0				CHilhamari	352
478.7	253.8	224.9	0	253.8	0	0	0				Naukatta	353

**DISTRICT CENSUS HANDBOOK : KISHANGANJ**

Census of India 2011-  
Amenities and Land use

Serial Number	Name village	Location code no.	Total area of the village ( in hectares rounded up to one decimal place)	Total population ( 2011 census )	Number of households (2011 census)	Number of educational amenities available. (If not available within the village , the distance range code viz; a for < 5 Kms, b for 5-10 Kms and c for 10+ kms of nearest place where facility is available is given).													
						Pre-Primary school (PP)	Primary school (P)	Middle school (M)	Secondary School (S)	Senior Secondary school (SS)	Degree college of arts ' science & commerce (ASC)	Engineering college(EC)	Medical college (MC)	Management institute (MI)	Polytechnic (Pt)	Vocational training school/ITI	Non-formal training centre (NFTC)	Special school for disabled (SSD)	Others (specify)
1	2	3	4	5	6	7	8	9	10	11	12	13	14	15	16	17	18	19	20
354	Pokharia	222566	370.1	963	236	1	1	1	b	b	c	c	c	c	c	c	c	c	c
355	Bagrani	222567	183.3	1435	247	b	1	a	b	b	c	c	c	c	c	c	c	c	c
356	Kusiari	222568	219.9	1914	368	c	3	1	b	b	c	c	c	c	c	c	c	c	c
357	Dhang Pokhar	222569	91	475	98	1	1	a	b	b	c	c	c	c	c	c	c	c	c
358	Gangnati Arazigachh	222570	64	157	36	c	a	a	b	b	c	c	c	c	c	c	c	c	c
359	Pamal	222571	275.2	3175	708	1	1	a	a	b	c	c	c	c	c	c	c	c	c
360	Gangnati	222572	433.4	3377	670	a	2	1	b	b	c	c	c	c	c	c	c	c	c
361	Bhatkhunda	222573	94.1	554	115	a	a	a	b	b	c	c	c	c	c	c	c	c	c
362	Bhatkhunda	222574	107.2	93	25	c	a	a	b	b	c	c	c	c	c	c	c	c	c
363	Banasi	222575	89.1	1256	255	c	1	a	b	b	c	c	c	c	c	c	c	c	c
364	Panasi	222576	136.5	1069	240	c	b	a	b	b	c	c	c	c	c	c	c	c	c
365	Karigaon Milik	222577	30.9	212	46	c	1	b	c	b	c	c	c	c	c	c	c	c	c
366	Thipi Jhari	222578	202	3394	655	c	3	b	a	b	b	c	c	c	c	c	c	c	c
367	Mangur Jan	222579	155.7	245	54	a	a	a	b	b	c	c	c	c	c	c	c	c	c
368	Phati Pokhar	222580	79.6	505	127	a	1	a	b	b	c	c	c	c	c	c	c	c	c
369	Charkhakati	222581	68.3	634	99	1	2	b	b	b	c	c	c	c	c	c	c	c	c
370	Molnapara	222582	336.2	2399	468	1	1	b	b	a	c	c	c	c	c	c	c	c	c
371	Dongra	222583	146.7	1062	192	a	1	a	a	b	c	c	c	c	c	c	c	c	c
372	Dhantola	222584	102.4	1452	271	b	2	b	b	b	c	c	c	c	c	c	c	c	c
373	Halda	222585	94.1	606	129	1	b	b	b	b	c	c	c	c	c	c	c	c	c



## VILLAGE DIRECTORY

### Village Directory

( As in 2009 )

Number of Medical Amenities available. (If not available within the village , the distance range code viz; a for < 5 Kms, b for 5-10 Kms and c for 10+ kms of nearest place where facility is available is given).													Number of Non-Government Medical Amenities available.						Name village	Serial Number
Community health centre (CHC)	Primary health centre (PHC)	Primary health sub centre (PHS)	Maternity and child welfare centre (MCW)	T.B. clinic (TBC)	Hospital-allopathic (HA)	Hospital-alternative medicine (HO)	Dispensary (D)	Veterinary hospital (VH)	Mobile health clinic (MHC)	Family welfare centre (FWC)	Charitable non Govt. hospital/Nursing home.	Medical practitioner with MBBS Degree	Medical practitioner with other degree	Medical practitioner with no degree	Traditional practitioner and faith healer .	Medicine Shop	Others			
21	22	23	24	25	26	27	28	29	30	31	32	33	34	35	36	37	38	2	1	
b	b	b	b	b	c	c	b	b	c	b	0	0	0	0	1	0	0	Pokharia	354	
a	a	c	c	b	c	c	a	b	c	b	0	0	0	1	1	0	0	Bagrani	355	
b	b	b	b	b	c	c	b	b	c	b	0	0	4	1	1	0	0	Kusiari	356	
b	c	b	b	b	c	c	b	b	c	b	0	2	1	1	2	2	0	Dhangi Pokhar	357	
b	a	b	b	a	c	c	b	b	c	c	2	2	2	5	2	2	0	Gangnati Arazigachh	358	
a	a	b	b	a	c	c	a	b	c	b	0	0	0	1	1	1	0	Pamal	359	
b	b	b	b	b	c	c	b	b	c	b	0	0	0	0	0	2	0	Gangnati	360	
b	b	b	b	b	c	c	b	b	c	b	0	0	0	0	0	0	0	Bhatkhunda	361	
b	b	b	b	b	c	c	b	b	c	b	0	0	0	0	0	0	0	Bhatkhunda	362	
b	a	b	b	b	c	c	b	b	c	b	0	0	0	0	0	0	0	Banasi	363	
b	b	1	1	b	c	c	b	b	c	1	0	0	0	0	0	0	0	Panasi	364	
b	b	b	b	b	c	c	b	b	c	c	0	0	0	0	0	0	0	Karigaon Milik	365	
a	a	a	b	c	c	c	c	b	c	b	0	0	0	0	0	0	0	Thipi Jhari	366	
a	a	b	b	b	c	c	b	b	c	c	0	0	2	5	1	0	0	Mangur Jan	367	
b	b	b	c	c	c	c	b	b	c	c	0	2	2	2	2	2	2	Phati Pokhar	368	
b	b	b	b	b	c	c	b	b	c	b	0	0	0	0	0	0	0	Charkhakati	369	
b	b	b	b	c	c	c	c	b	c	c	0	0	0	0	0	0	0	Molnapara	370	
a	a	a	a	a	c	c	a	a	c	c	0	0	1	1	1	1	0	Dongra	371	
b	b	b	b	b	c	c	b	b	c	b	0	0	0	0	0	0	0	Dhantola	372	
b	b	b	b	b	c	c	b	b	c	b	0	0	0	0	0	0	0	Halda	373	

**DISTRICT CENSUS HANDBOOK : KISHANGANJ**

Census of India 2011-  
Amenities and Land use

Serial Number	Name village	Availability of drinking water - Yes / No								Availability of toilet & others Yes / No			
		Tap water (Treated/Untreated)	Well water (Covered / Uncovered well)	Hand Pump	Tube wells / Bore well	Spring	River / Canal	Tank / Pond / Lake	Others	Community toilet including bath.	Community toilet excluding bath.	Rural sanitary mart or sanitary hardware outlet available near the village.	Community bio- gas or recycle of waste for productive use.
1	2	39	40	41	42	43	44	45	46	47	48	49	50
354	Pokharia	No	Yes	Yes	Yes	No	Yes	No	No	No	No	No	No
355	Bagrani	Yes	Yes	Yes	Yes	No	Yes	No	Yes	No	No	No	No
356	Kusiari	Yes	No	Yes	Yes	No	No	No	No	No	No	No	No
357	Dhangi Pokhar	Yes	Yes	Yes	Yes	No	No	No	No	No	No	No	No
358	Gangnati Arazigachh	No	Yes	Yes	No	No	Yes	No	No	No	No	No	No
359	Pamal	No	Yes	Yes	Yes	No	Yes	No	No	No	No	No	No
360	Gangnati	No	Yes	Yes	No	No	Yes	No	No	No	No	No	No
361	Bhatkhunda	No	Yes	Yes	No	No	No	No	No	No	No	No	No
362	Bhatkhunda	No	Yes	Yes	No	No	No	No	No	No	No	No	No
363	Banasi	No	Yes	Yes	Yes	No	No	No	No	No	No	No	No
364	Panasi	No	Yes	Yes	Yes	No	No	No	No	No	No	No	No
365	Karigaon Milik	No	Yes	Yes	No	No	No	No	No	No	No	No	No
366	Thipi Jhari	No	Yes	Yes	No	No	No	No	No	No	No	No	No
367	Mangur Jan	No	Yes	Yes	No	No	No	No	No	Yes	No	No	No
368	Phati Pokhar	No	Yes	Yes	No	No	No	No	No	No	No	No	No
369	Charkhakati	No	Yes	Yes	No	No	No	No	No	No	No	No	No
370	Molnapara	No	No	Yes	No	No	No	No	No	No	No	No	No
371	Dongra	No	Yes	Yes	No	No	No	No	No	No	No	No	No
372	Dhantola	No	Yes	Yes	No	No	No	No	No	No	No	No	No
373	Halda	No	Yes	Yes	No	No	No	No	No	No	No	No	No

## VILLAGE DIRECTORY

### Village Directory

( As in 2009 )

Communication and transport facilities (If amenities available code -Yes is given except for Village Pin Code ,If not available within the village , the distance range code viz; a for < 5 Kms, b for 5-10 Kms and c for 10+ kms of nearest place where facility is available is given).																		
Post office(PO)	Sub post office (SPO)	Post & Telegraph office (P&TO)	Village Pin Code	Telephones (Land lines)	Public call office (PCO)	Mobile phone coverage	Internet cafes/ Common service centre (CSC)	Private courier facility	Bus service (Public & Private)	Railway stations	Auto/Modified Autos	Taxis and Vans	Tractors	Cycle-pulled rickshaws(Manual & Machine driven)	Carts driven by animals	Sea /River ferry service	Name village	Serial Number
51	52	53	54	55	56	57	58	59	60	61	62	63	64	65	66	67	2	1
a	c	c	855117	a	a	Yes	c	c	b	b	a	b	Yes	Yes	Yes	c	Pokharia	354
a	c	c	855117	a	a	Yes	b	b	b	b	b	Yes	Yes	Yes	Yes	c	Bagrani	355
c	c	c		Yes	Yes	Yes	c	c	b	a	b	Yes	Yes	Yes	Yes	c	Kusiari	356
b	c	c		a	a	Yes	c	c	b	a	b	b	Yes	Yes	Yes	c	Dhangi Pokhar	357
b	c	c	855117	b	b	b	b	b	b	a	b	b	b	Yes	a	c	Gangnati Arazigachh	358
a	c	c	855117	Yes	Yes	Yes	c	c	b	b	Yes	Yes	Yes	Yes	Yes	c	Pamal	359
b	c	c	855117	b	b	Yes	b	b	b	a	b	b	Yes	Yes	Yes	b	Gangnati	360
Yes	c	c	855117	b	b	Yes	b	b	b	b	b	b	Yes	Yes	Yes	c	Bhatkhunda	361
b	c	c	855117	b	b	Yes	b	b	b	b	a	a	Yes	Yes	Yes	c	Bhatkhunda	362
b	c	c	855117	b	b	Yes	b	b	b	b	b	b	Yes	Yes	Yes	c	Banasi	363
Yes	c	c		b	b	Yes	b	b	b	b	b	b	Yes	Yes	Yes	c	Panasi	364
Yes	c	c	855117	b	b	Yes	b	b	b	b	b	b	b	a	b	c	Karigaon Milik	365
Yes	c	c	855117	b	b	b	b	b	Yes	c	b	b	Yes	Yes	Yes	c	Thipi Jhari	366
b	c	Yes	855117	Yes	Yes	Yes	c	b	b	Yes	Yes	Yes	Yes	Yes	Yes	c	Mangur Jan	367
b	c	c	855117	b	b	Yes	b	b	b	c	b	Yes	Yes	Yes	Yes	b	Phati Pokhar	368
Yes	c	c	855117	a	b	Yes	b	b	b	b	b	b	Yes	Yes	Yes	c	Charkhakati	369
b	c	c	855117	Yes	b	Yes	c	c	b	b	b	b	Yes	Yes	Yes	c	Molnapara	370
a	c	c	855117	a	a	Yes	c	c	Yes	a	a	a	Yes	Yes	Yes	c	Dongra	371
Yes	c	c	855117	Yes	Yes	Yes	b	b	b	b	b	b	Yes	Yes	Yes	c	Dhantola	372
Yes	c	c	855117	Yes	Yes	Yes	b	b	a	b	b	b	Yes	Yes	Yes	c	Halda	373

**DISTRICT CENSUS HANDBOOK : KISHANGANJ**

Census of India 2011-

Amenities and Land use

Serial Number	Name village	Village connected to highways,village roads, banks & credit societies (If amenities available code -Yes is given, If not available within the village , the distance range code viz; a for < 5 Kms, b for 5-10 Kms and c for 10+ kms of nearest place where facility is available is given).												Availability of miscellaneous facilities (If amenities available code -Yes is given, If not available within the village , the distance range code viz; a for < 5 Kms, b for 5-10 Kms and c for 10+ kms of nearest place where facility is available is given) <i>Contd....</i>				
		Connected to national highway(NH)	Connected to state highway(SH)	Connected to major district road (MDR)	Connected to others district road	Pucca roads	Kutchcha roads	Water bounded macadam(WBM) roads	Navigable waterway (river/canal)(NW)	Footpaths (FP)	Commercial & Co-operative Banks	ATM	Agricultural Credit Societies	Self-Help Group (SHG)	Public distribution system (PDS) shop	Mandis / Regular market	Weekly Haat	Agricultural marketing society
1	2	68	69	70	71	72	73	74	75	76	77	78	79	80	81	82	83	84
354	Pokharia	c	b	b	a	Yes	Yes	a	c	Yes	b	b	c	Yes	a	b	a	b
355	Bagrani	b	b	Yes	Yes	Yes	Yes	a	c	Yes	c	c	b	a	Yes	c	a	c
356	Kusiari	c	b	Yes	Yes	Yes	Yes	a	c	Yes	c	c	b	a	Yes	b	a	b
357	Dhangi Pokhar	b	b	b	a	Yes	Yes	Yes	c	Yes	b	b	b	b	b	b	b	b
358	Gangnati Arazigachh	b	a	a	a	a	Yes	b	c	Yes	b	c	a	a	a	a	a	b
359	Pamal	b	b	b	b	Yes	Yes	Yes	c	Yes	c	c	c	Yes	Yes	Yes	Yes	c
360	Gangnati	b	b	Yes	Yes	Yes	Yes	Yes	b	Yes	b	b	b	Yes	a	b	Yes	b
361	Bhatkhunda	c	c	Yes	Yes	Yes	Yes	Yes	c	Yes	b	b	b	Yes	Yes	b	Yes	b
362	Bhatkhunda	b	b	b	Yes	Yes	a	Yes	c	Yes	b	b	b	Yes	Yes	b	b	b
363	Banasi	b	b	Yes	Yes	Yes	Yes	Yes	c	Yes	b	b	b	Yes	Yes	b	Yes	b
364	Panasi	b	b	Yes	Yes	Yes	Yes	Yes	c	Yes	b	c	c	Yes	Yes	b	b	b
365	Karigaon Milik	b	a	Yes	Yes	Yes	Yes	Yes	c	Yes	b	b	b	Yes	Yes	c	Yes	c
366	Thipi Jhari	b	b	b	b	Yes	Yes	Yes	c	Yes	Yes	b	b	Yes	Yes	c	Yes	b
367	Mangur Jan	b	c	Yes	Yes	Yes	Yes	Yes	c	Yes	Yes	Yes	Yes	Yes	Yes	b	Yes	c
368	Phati Pokhar	b	a	a	Yes	Yes	Yes	Yes	b	Yes	b	b	c	Yes	Yes	b	Yes	b
369	Charkhakati	b	b	Yes	Yes	Yes	Yes	Yes	c	Yes	b	b	b	Yes	Yes	b	b	c
370	Molnapara	a	a	a	Yes	Yes	Yes	Yes	c	Yes	b	c	Yes	b	Yes	Yes	Yes	c
371	Dongra	b	b	b	b	Yes	Yes	Yes	c	Yes	c	b	Yes	Yes	Yes	a	Yes	c
372	Dhantola	b	b	b	Yes	Yes	Yes	Yes	c	Yes	Yes	c	Yes	Yes	Yes	b	b	c
373	Halda	b	b	b	Yes	Yes	Yes	Yes	c	Yes	c	c	b	Yes	Yes	Yes	Yes	b

## VILLAGE DIRECTORY

### Village Directory

( As in 2009 )

Availability of miscellaneous facilities (If amenities available code - Yes is given, If not available within the village , the distance range code viz; a for < 5 Kms, b for 5-10 Kms and c for 10+ kms of nearest place where facility is available is given) <b>Concluded</b>													Availability of electricity (Yes/No)				Name village	Serial Number
Integrated Child Development Scheme (Nutritional Centres)	Anganwadi Centre (Nutritional Centres)	Others (Nutritional Centres)	ASHA (Accredited Social Health Activist)	Community centre with/without TV	Sports Field,	Sports Club / Recreation Centre	Cinema / Video Hall	Public Library	Public Reading Room	Newspaper Supply	Assembly Polling station	Birth & Death Registration Office	Power Supply for Domestic Use (ED)	Power Supply for Agricultural Use (EAG)	Power Supply for Commercial Use (EC)	Power Supply for All Uses (EA)		
85	86	87	88	89	90	91	92	93	94	95	96	97	98	99	100	101	2	1
b	Yes	Yes	Yes	c	b	b	b	c	c	b	a	a	Yes	No	No	No	Pokharia	354
b	Yes	Yes	Yes	c	b	b	b	b	b	b	Yes	b	Yes	No	No	No	Bagrani	355
b	Yes	Yes	Yes	c	Yes	Yes	c	c	c	b	Yes	a	Yes	No	No	No	Kusiari	356
b	Yes	a	Yes	c	b	b	b	b	b	b	Yes	b	Yes	No	No	No	Dhangi Pokhar	357
b	Yes	Yes	a	c	b	c	b	b	b	a	a	a	Yes	No	No	No	Gangnati Arazigachh	358
b	Yes	Yes	Yes	c	Yes	c	c	c	c	b	Yes	Yes	Yes	No	No	No	Pamal	359
b	Yes	Yes	Yes	b	b	b	b	b	b	b	Yes	b	Yes	No	No	No	Gangnati	360
b	Yes	Yes	Yes	b	a	b	b	b	b	Yes	a	a	Yes	No	No	No	Bhatkhunda	361
b	Yes	Yes	Yes	b	b	b	b	b	b	b	Yes	b	Yes	No	No	No	Bhatkhunda	362
b	Yes	Yes	Yes	c	b	b	b	b	b	b	Yes	b	Yes	No	No	No	Banasi	363
b	Yes	Yes	a	b	b	b	b	b	b	b	Yes	b	Yes	No	No	No	Panasi	364
b	Yes	Yes	Yes	b	a	a	c	b	b	Yes	Yes	Yes	Yes	No	No	No	Karigaon Milik	365
b	Yes	Yes	Yes	c	b	b	b	b	b	b	Yes	Yes	Yes	No	No	No	Thipi Jhari	366
b	Yes	Yes	Yes	c	b	b	b	b	b	b	Yes	Yes	Yes	No	No	No	Mangur Jan	367
b	Yes	Yes	Yes	b	b	b	b	b	b	b	Yes	Yes	Yes	No	No	No	Phati Pokhar	368
b	Yes	Yes	Yes	c	b	b	b	b	b	Yes	Yes	Yes	Yes	Yes	Yes	Yes	Charkhakati	369
b	Yes	Yes	Yes	c	Yes	c	c	c	c	b	Yes	Yes	Yes	No	No	No	Molnapara	370
a	Yes	Yes	Yes	Yes	Yes	c	c	c	c	Yes	Yes	Yes	Yes	Yes	Yes	Yes	Dongra	371
b	Yes	Yes	Yes	c	a	a	a	a	a	a	Yes	Yes	Yes	Yes	Yes	Yes	Dhantola	372
b	Yes	Yes	Yes	c	b	b	b	b	b	b	Yes	Yes	Yes	Yes	Yes	Yes	Halda	373

**DISTRICT CENSUS HANDBOOK : KISHANGANJ**

Census of India 2011-  
Amenities and Land use

Serial Number	Name village	Nearest Town		Land Use							
		Name	Distance range code i.e. a for < 5 Kms, b for 5-10 Kms and c for 10+ kms .	Area under different types of land use ( in hectares rounded up to one decimal place)							
				Forests	Area under Non-agricultural Uses	Barren and Un-cultivable land	Permanent Pastures and Other Grazing Lands	Land Under Miscellaneous Tree Crops etc.	Culturable Waste Land	Fallow lands other than current fallows	Current Fallows
1	2	102	103	104	105	106	107	108	109	110	111
354	Pokharia	THAKURGANJ	c	0	66.9	0	0	0	0	0	14.2
355	Bagrani	THAKURGANJ	c	0	23.9	0	0	7.9	0	0	3.2
356	Kusiari	THAKURGANJ	c	0	41	0	0	10.2	0	0	3.9
357	Dhangi Pokhar	THAKURGANJ	c	0	3	0	0	4.9	0	0	1.3
358	Gangnati Arazigachh	THAKURGANJ	c	0	2.7	1.1	0	0.4	0	0.2	0.9
359	Pamal	THAKURGANJ	c	0	46.8	28.9	0	2.9	0	2.5	1
360	Gangnati	THAKURGANJ	c	0	18.6	40.6	0	2.4	0	7.4	24.8
361	Bhatkhunda	THAKURGANJ	c	0	0	2.4	0	1.7	0	0	0
362	Bhatkhunda	THAKURGANJ	c	0	16.7	2.3	0	0.8	0	0.8	2.4
363	Banasi	THAKURGANJ	c	0	3.2	1	0	0.3	0	1.2	1.7
364	Panasi	THAKURGANJ	c	0	6.7	4.1	0	1.7	0	3.3	4.1
365	Karigaon Milik	THAKURGANJ	c	0	1	1.1	0	0.4	0	0.7	0.7
366	Thipi Jhari	THAKURGANJ	c	0	11.9	4.2	0	1.8	0	3.1	8
367	Mangur Jan	THAKURGANJ	c	0	5.4	4.3	0	3.4	0	6.4	4.2
368	Phati Pokhar	THAKURGANJ	c	0	4.7	5.1	0	3.2	0	4.7	3.5
369	Charkhakati	THAKURGANJ	c	0	22.1	0	0	1.3	0	6.2	8.2
370	Molnapara	THAKURGANJ	c	0	206.5	0	0	3	0	10.7	38.8
371	Dongra	THAKURGANJ	c	0	9.8	3.5	0	0.9	0	3.3	1
372	Dhantola	THAKURGANJ	c	0	8.3	0	0.8	0	0	0	0
373	Halda	THAKURGANJ	c	0	13.6	0	0	22	0	3.3	18.2

## VILLAGE DIRECTORY

### Village Directory

( As in 2009 )

Land Use								Name of three most important commodities manufactured			Name of Village	Serial Number
Area under different types of land use ( in hectares rounded up to one decimal place)			Area irrigated by source (in hectare).					First	Second	Third		
Net Area Sown	Total Irrigated Land Area	Total Un-irrigated Land Area	Canals ( C )	Wells/Tube-wells(W/TW)	Tanks/Lakes(T/L)	Water Falls(WF)	Others(O)					
112	113	114	115	116	117	118	119	120	121	122	2	1
289	48.6	240.3	0	48.6	0	0	0				Pokharia	354
148.4	94.5	53.9	0	50	9.5	0	35				Bagrani	355
164.8	86.1	78.7	0	18.1	5	0	63				Kusiari	356
81.9	54.4	27.5	0	42.4	2	0	10				Dhang Pokhar	357
58.7	15.9	42.7	0	0	0	0	15.9				Gangnati Arazigachh	358
193.2	94.5	98.7	0	69.4	0	0	25				Pamal	359
339.6	112.4	227.2	0	112.4	0	0	0				Gangnati	360
90	17	73	0	17	0	0	0				Bhatkhunda	361
84.2	19.3	64.9	0	19.3	0	0	0				Bhatkhunda	362
81.8	15.2	66.6	0	15.2	0	0	0				Banasi	363
116.6	69.9	46.6	0	35	0	0	34.9				Panasi	364
27	4.1	23	0	2	2.1	0	0				Karigaon Milik	365
173	27	146	0	27	0	0	0				Thipi Jhari	366
132	24.8	107.3	0	0	9.6	0	15.1				Mangur Jan	367
58.4	9.6	48.8	0	9.6	0	0	0				Phati Pokhar	368
30.6	15.5	15.1	0	15.5	0	0	0				Charkhakati	369
77.2	56.4	20.8	0	56.4	0	0	0				Molnapara	370
128.2	48.6	79.5	0	48.6	0	0	0				Dongra	371
93.2	24.4	68.8	0	24.4	0	0	0				Dhantola	372
37	31.6	5.3	0	31.6	0	0	0				Halda	373

**DISTRICT CENSUS HANDBOOK : KISHANGANJ**

Census of India 2011-  
Amenities and Land use

Serial Number	Name village	Location code no.	Total area of the village ( in hectares rounded up to one decimal place)	Total population ( 2011 census )	Number of households (2011 census)	Number of educational amenities available. (If not available within the village , the distance range code viz; a for < 5 Kms, b for 5-10 Kms and c for 10+ kms of nearest place where facility is available is given).													
						Pre-Primary school (PP)	Primary school (P)	Middle school (M)	Secondary School (S)	Senior Secondary school (SS)	Degree college of arts ' science & commerce (ASC)	Engineering college(EC)	Medical college (MC)	Management institute (MI)	Polytechnic (Pt)	Vocational training school/ITI	Non-formal training centre (NFTC)	Special school for disabled (SSD)	Others (specify)
1	2	3	4	5	6	7	8	9	10	11	12	13	14	15	16	17	18	19	20
374	Udgara	222586	433.8	6006	1142	1	2	b	b	b	c	c	c	c	c	c	c	c	c
375	Singhari Gobindpur	222587	189	3047	577	b	2	b	c	b	c	c	c	c	c	c	c	c	c
376	Khatia Pichhla	222588	169.8	640	122	1	1	b	b	a	c	c	c	c	c	c	c	c	c
377	Chiagaon	222589	342.3	2575	501	a	1	a	a	a	c	c	c	c	c	c	c	c	c
378	Budhra	222590	660	3617	764	1	3	2	a	a	c	c	c	c	c	1	c	c	c
379	Piakori	222591	93.2	555	102	a	1	a	a	a	c	c	c	c	c	1	c	c	c
380	Goabari	222592	40.1	159	34	a	1	1	c	b	c	c	c	c	c	c	c	c	c
381	Barab Kahunia	222593	461.1	2635	484	1	1	a	a	b	c	c	c	c	c	1	c	c	c
382	Shekhpura	222594	158.8	646	129	3	1	a	b	b	c	c	c	c	c	c	c	c	c
383	Haldibari	222595	356	2220	462	2	1	1	b	b	c	c	c	c	c	c	c	c	c
384	Saithabari	222596	122	2232	434	a	a	a	b	c	c	c	c	c	c	c	c	c	c
385	Galgalia	222597	358	2420	473	c	1	b	c	b	c	c	c	c	c	c	c	c	c
386	Chhamtia	222598	66	903	170	1	1	1	c	b	c	c	c	c	c	c	c	c	c
387	Bakhonala	222599	176.9	731	137	1	2	b	c	b	c	c	c	c	c	c	c	c	c
388	Baksa	222600	315.1	3446	648	1	1	1	c	c	c	c	c	c	c	c	c	c	c
389	Choragaddi	222601	44.3	299	63	a	1	b	b	c	c	c	c	c	c	c	c	c	c
390	Sahagi	222602	217.7	1268	241	a	2	a	a	c	c	c	c	c	c	c	c	c	c
391	Naunaddi	222603	390	3311	660	2	3	2	b	c	c	c	c	c	c	2	2	c	c
392	Naunaddi	222604	67.9	366	80	a	1	1	b	c	c	c	c	c	c	c	c	c	1
393	Jhokha Dangi	222605	148	458	101	c	2	b	c	b	c	c	c	c	c	c	c	c	c



## VILLAGE DIRECTORY

### Village Directory

( As in 2009 )

Number of Medical Amenities available. (If not available within the village , the distance range code viz; a for < 5 Kms, b for 5-10 Kms and c for 10+ kms of nearest place where facility is available is given).												Number of Non-Government Medical Amenities available.						Name village	Serial Number	
Community health centre (CHC)	Primary health centre (PHC)	Primary health sub centre (PHS)	Maternity and child welfare centre (MCW)	T.B. clinic (TBC)	Hospital-allopathic (HA)	Hospital-alternative medicine (HO)	Dispensary (D)	Veterinary hospital (VH)	Mobile health clinic (MHC)	Family welfare centre (FWC)	Charitable non Govt. hospital/Nursing home.	Medical practitioner with MBBS Degree	Medical practitioner with other degree	Medical practitioner with no degree	Traditional practitioner and faith healer .	Medicine Shop	Others			
21	22	23	24	25	26	27	28	29	30	31	32	33	34	35	36	37	38	2	1	
b	b	b	b	b	b	c	b	b	c	b	0	0	0	0	0	0	0	0	Udgara	374
b	b	b	b	b	c	c	b	b	c	b	0	0	0	0	0	0	0	0	Singhari Gobindpur	375
b	b	b	b	b	c	c	b	b	c	b	0	0	0	0	0	0	0	0	Khatia Pichhla	376
a	a	a	a	a	c	c	a	a	c	c	0	0	1	1	1	1	0	0	Chiagaon	377
b	b	a	b	c	c	c	c	a	c	a	0	0	0	0	3	0	0	0	Budhra	378
a	a	a	a	c	c	c	c	a	c	c	0	0	0	0	3	0	0	0	Piakori	379
b	a	a	a	a	c	c	a	a	c	a	0	0	0	0	3	0	0	0	Goabari	380
b	a	a	a	c	c	c	c	a	c	a	0	0	0	0	3	0	0	0	Barab Kahunia	381
b	b	b	b	c	c	c	c	b	c	b	0	0	1	0	0	0	0	0	Shekhpura	382
b	b	b	b	c	c	c	b	b	c	b	0	0	0	0	0	0	0	0	Haldibari	383
c	c	c	c	c	c	c	c	b	c	b	0	0	0	0	0	0	0	0	Saithabari	384
b	b	a	b	b	c	c	b	b	c	b	0	0	0	0	3	0	0	0	Galgalia	385
c	c	c	c	c	c	c	c	c	c	c	0	0	1	1	0	0	0	0	Chhamtia	386
c	c	c	c	c	c	c	c	c	c	c	0	0	0	0	0	0	0	0	Bakhonala	387
b	b	b	b	c	c	c	c	b	c	b	0	0	0	0	0	0	0	0	Baksa	388
b	b	b	b	b	c	c	b	b	c	c	0	0	0	0	1	0	0	0	Choragaddi	389
b	a	a	a	a	c	c	b	a	c	c	0	0	0	0	2	0	0	0	Sahagi	390
c	b	b	b	b	c	c	c	b	c	b	0	0	0	1	1	2	0	0	Naunaddi	391
c	b	b	b	b	c	c	c	b	c	b	0	0	0	0	0	0	0	0	Naunaddi	392
c	c	b	b	b	c	c	b	b	c	c	0	0	1	1	1	1	0	0	Jhokha Dangi	393

**DISTRICT CENSUS HANDBOOK : KISHANGANJ**

Census of India 2011-  
Amenities and Land use

Serial Number	Name village	Availability of drinking water - Yes / No								Availability of toilet & others Yes / No			
		Tap water (Treated/Untreated)	Well water (Covered / Uncovered well)	Hand Pump	Tube wells / Bore well	Spring	River / Canal	Tank / Pond / Lake	Others	Community toilet including bath.	Community toilet excluding bath.	Rural sanitary mart or sanitary hardware outlet available near the village.	Community bio- gas or recycle of waste for productive use.
1	2	39	40	41	42	43	44	45	46	47	48	49	50
374	Udgara	No	Yes	Yes	No	No	No	No	No	No	No	No	No
375	Singhari Gobindpur	No	Yes	Yes	No	No	No	No	No	No	No	No	No
376	Khatia Pichhla	No	Yes	Yes	No	No	No	No	No	No	No	No	No
377	Chiagaon	No	Yes	Yes	No	No	Yes	No	No	No	No	No	No
378	Budhra	No	Yes	Yes	No	No	Yes	No	No	No	No	No	No
379	Piakori	Yes	Yes	Yes	No	No	Yes	No	No	No	No	No	No
380	Goabari	Yes	Yes	Yes	No	No	Yes	No	No	No	No	No	No
381	Barab Kahunia	Yes	Yes	Yes	No	No	No	No	No	No	No	No	No
382	Shekhpura	No	Yes	Yes	No	No	Yes	No	No	No	No	No	No
383	Haldibari	No	Yes	Yes	No	No	Yes	No	No	No	No	No	No
384	Saithabari	No	Yes	Yes	No	No	No	No	No	No	No	No	No
385	Galgalia	No	Yes	Yes	Yes	No	No	No	No	Yes	No	No	No
386	Chhamtia	No	No	Yes	No	No	No	No	No	Yes	No	No	No
387	Bakhonala	No	Yes	Yes	No	No	No	No	No	No	No	No	No
388	Baksa	No	Yes	Yes	No	No	No	No	No	No	No	No	No
389	Choragaddi	No	Yes	Yes	No	No	Yes	No	No	No	No	No	No
390	Sahagi	No	Yes	Yes	No	No	Yes	No	No	Yes	No	No	No
391	Naunaddi	Yes	Yes	Yes	Yes	No	Yes	No	No	No	No	No	No
392	Naunaddi	No	Yes	Yes	No	No	Yes	No	No	No	No	No	No
393	Jhokha Dangi	No	Yes	Yes	No	No	Yes	No	No	No	No	No	No

## VILLAGE DIRECTORY

### Village Directory

( As in 2009 )

Communication and transport facilities (If amenities available code -Yes is given except for Village Pin Code ,If not available within the village , the distance range code viz; a for < 5 Kms, b for 5-10 Kms and c for 10+ kms of nearest place where facility is available is given).																		
Post office(PO)	Sub post office (SPO)	Post & Telegraph office (P&TO)	Village Pin Code	Telephones (Land lines)	Public call office (PCO)	Mobile phone coverage	Internet cafes/ Common service centre (CSC)	Private courier facility	Bus service (Public & Private)	Railway stations	Auto/Modified Autos	Taxis and Vans	Tractors	Cycle-pulled rickshaws(Manual & Machine driven)	Carts driven by animals	Sea /River ferry service	Name village	Serial Number
51	52	53	54	55	56	57	58	59	60	61	62	63	64	65	66	67	2	1
b	c	b	855117	Yes	Yes	Yes	b	b	b	b	Yes	Yes	Yes	Yes	Yes	c	Udgara	374
b	c	c		b	b	b	b	b	b	b	b	b	Yes	Yes	Yes	c	Singhari Gobindpur	375
Yes	c	c	855117	Yes	Yes	Yes	b	b	b	b	b	b	b	Yes	Yes	c	Khatia Pichhla	376
b	c	c	855117	c	a	Yes	c	c	Yes	a	a	a	Yes	Yes	Yes	c	Chiagaon	377
a	c	c		Yes	Yes	Yes	c	b	b	a	a	a	Yes	Yes	Yes	b	Budhra	378
a	c	c	855117	Yes	Yes	Yes	c	a	a	a	a	a	Yes	Yes	Yes	c	Piakori	379
a	c	c	855117	Yes	Yes	Yes	c	b	b	a	a	a	Yes	Yes	Yes	c	Goabari	380
a	c	c		Yes	Yes	Yes	c	b	c	a	a	a	Yes	Yes	Yes	c	Barab Kahunia	381
b	c	c	855117	b	b	Yes	c	c	Yes	Yes	b	b	Yes	Yes	Yes	c	Shekhpura	382
b	c	c	855117	b	b	Yes	c	c	c	c	b	b	Yes	Yes	Yes	c	Haldibari	383
a	c	c	855117	Yes	Yes	Yes	c	b	a	a	a	a	Yes	Yes	Yes	c	Saithabari	384
b	c	c	855117	Yes	b	Yes	c	c	Yes	b	a	a	Yes	Yes	Yes	c	Galgalia	385
b	c	c	855117	Yes	Yes	Yes	c	c	c	c	a	a	Yes	Yes	Yes	a	Chhamtia	386
b	c	c	855117	b	b	Yes	c	c	c	c	b	b	Yes	Yes	Yes	c	Bakhonala	387
b	c	c	855117	c	c	Yes	c	c	c	c	c	c	Yes	Yes	Yes	c	Baksa	388
b	c	c		Yes	b	Yes	c	b	b	b	b	b	Yes	Yes	Yes	c	Choragaddi	389
a	c	c		Yes	Yes	Yes	c	c	Yes	b	b	Yes	Yes	Yes	Yes	c	Sahagi	390
Yes	c	c	855117	Yes	Yes	Yes	b	b	Yes	c	b	Yes	Yes	Yes	Yes	c	Naunaddi	391
b	c	c	855117	c	b	Yes	b	c	b	c	b	Yes	Yes	Yes	Yes	b	Naunaddi	392
Yes	c	c	855117	Yes	Yes	Yes	c	c	c	c	b	a	a	a	a	c	Jhokha Dangi	393

**DISTRICT CENSUS HANDBOOK : KISHANGANJ**

Census of India 2011-

Amenities and Land use

Serial Number	Name village	Village connected to highways,village roads, banks & credit societies (If amenities available code -Yes is given, If not available within the village , the distance range code viz; a for < 5 Kms, b for 5-10 Kms and c for 10+ kms of nearest place where facility is available is given).												Availability of miscellaneous facilities (If amenities available code -Yes is given, If not available within the village , the distance range code viz; a for < 5 Kms, b for 5-10 Kms and c for 10+ kms of nearest place where facility is available is given) <i>Contd....</i>				
		Connected to national highway(NH)	Connected to state highway(SH)	Connected to major district road (MDR)	Connected to others district road	Pucca roads	Kutchcha roads	Water bounded macadam(WBM) roads	Navigable waterway (river/canal)(NW)	Footpaths (FP)	Commercial & Co-operative Banks	ATM	Agricultural Credit Societies	Self-Help Group (SHG)	Public distribution system (PDS) shop	Mandis / Regular market	Weekly Haat	Agricultural marketing society
1	2	68	69	70	71	72	73	74	75	76	77	78	79	80	81	82	83	84
374	Udgara	b	b	b	Yes	Yes	Yes	Yes	c	Yes	Yes	b	Yes	Yes	Yes	b	b	b
375	Singhari Gobindpur	b	b	b	Yes	Yes	Yes	Yes	c	Yes	Yes	b	Yes	Yes	Yes	Yes	Yes	c
376	Khatia Pichhla	b	b	b	Yes	Yes	Yes	Yes	c	Yes	Yes	b	Yes	c	a	b	b	c
377	Chiagaon	b	b	b	b	Yes	Yes	Yes	c	Yes	c	b	Yes	Yes	Yes	a	a	c
378	Budhra	b	b	Yes	Yes	Yes	Yes	b	b	Yes	b	b	b	a	Yes	a	a	c
379	Piakori	c	c	Yes	Yes	Yes	Yes	a	c	Yes	c	c	c	c	Yes	c	a	c
380	Goabari	c	c	Yes	Yes	Yes	Yes	b	c	Yes	c	c	c	Yes	Yes	a	a	a
381	Barab Kahunia	c	c	Yes	Yes	Yes	Yes	b	c	Yes	c	c	c	c	a	a	a	c
382	Shekhpura	c	c	c	c	Yes	Yes	Yes	c	Yes	c	c	b	Yes	Yes	Yes	Yes	c
383	Haldibari	c	c	c	c	Yes	Yes	Yes	c	Yes	b	c	b	Yes	Yes	Yes	Yes	c
384	Saithabari	c	c	Yes	Yes	Yes	Yes	Yes	c	Yes	b	b	a	Yes	Yes	c	b	b
385	Galgalia	c	c	Yes	Yes	Yes	Yes	Yes	c	Yes	c	c	c	c	Yes	c	b	b
386	Chhamtia	c	c	c	c	Yes	Yes	Yes	a	Yes	c	c	c	c	Yes	a	b	c
387	Bakhonala	c	c	c	c	Yes	Yes	Yes	c	Yes	c	c	c	Yes	Yes	Yes	Yes	c
388	Baksa	c	c	Yes	Yes	Yes	Yes	Yes	c	Yes	b	c	b	Yes	Yes	Yes	Yes	c
389	Choragaddi	c	c	b	b	Yes	Yes	b	c	Yes	c	c	c	c	a	b	b	b
390	Sahagi	c	c	Yes	Yes	Yes	Yes	Yes	c	Yes	c	c	c	a	a	a	a	c
391	Naunaddi	c	c	b	Yes	Yes	Yes	Yes	c	Yes	c	c	Yes	Yes	Yes	b	b	c
392	Naunaddi	c	c	b	Yes	Yes	Yes	Yes	b	Yes	c	c	Yes	Yes	Yes	b	b	c
393	Jhokha Dangi	c	c	b	c	Yes	Yes	Yes	c	Yes	c	c	c	a	b	Yes	Yes	c

## VILLAGE DIRECTORY

### Village Directory

( As in 2009 )

Availability of miscellaneous facilities (If amenities available code - Yes is given, If not available within the village , the distance range code viz; a for < 5 Kms, b for 5-10 Kms and c for 10+ kms of nearest place where facility is available is given) <b>Concluded</b>													Availability of electricity (Yes/No)				Name village	Serial Number
Integrated Child Development Scheme (Nutritional Centres)	Anganwadi Centre (Nutritional Centres)	Others (Nutritional Centres)	ASHA (Accredited Social Health Activist)	Community centre with/without TV	Sports Field,	Sports Club / Recreation Centre	Cinema / Video Hall	Public Library	Public Reading Room	Newspaper Supply	Assembly Polling station	Birth & Death Registration Office	Power Supply for Domestic Use (ED)	Power Supply for Agricultural Use (EAG)	Power Supply for Commercial Use (EC)	Power Supply for All Uses (EA)		
85	86	87	88	89	90	91	92	93	94	95	96	97	98	99	100	101	2	1
b	Yes	Yes	Yes	b	c	b	b	b	b	Yes	Yes	Yes	Yes	Yes	Yes	Yes	Udgara	374
b	Yes	Yes	Yes	c	c	b	b	b	b	Yes	Yes	Yes	Yes	No	No	No	Singhari Gobindpur	375
b	Yes	Yes	Yes	c	b	b	b	b	b	b	Yes	Yes	Yes	Yes	Yes	Yes	Khatia Pichhla	376
a	Yes	Yes	Yes	c	Yes	c	a	a	c	Yes	Yes	b	Yes	Yes	Yes	Yes	Chiagaon	377
a	Yes	Yes	Yes	b	Yes	Yes	c	c	c	Yes	Yes	Yes	Yes	No	No	No	Budhra	378
a	Yes	Yes	Yes	b	a	c	c	c	a	Yes	Yes	Yes	Yes	No	No	No	Piakori	379
a	Yes	Yes	Yes	b	Yes	Yes	b	b	b	Yes	Yes	Yes	No	No	No	No	Goabari	380
b	Yes	c	Yes	c	b	c	b	c	c	c	Yes	Yes	Yes	No	No	No	Barab Kahunia	381
b	Yes	Yes	a	c	Yes	c	c	c	b	b	a	a	Yes	No	No	No	Shekhpura	382
b	Yes	Yes	Yes	c	c	c	c	c	b	b	Yes	a	Yes	Yes	Yes	Yes	Haldibari	383
b	Yes	Yes	Yes	c	a	b	b	b	b	Yes	Yes	b	Yes	Yes	Yes	Yes	Saithabari	384
c	Yes	Yes	Yes	c	Yes	b	b	b	b	b	Yes	Yes	Yes	No	No	No	Galgalia	385
b	Yes	Yes	Yes	c	a	c	c	c	c	c	Yes	Yes	Yes	Yes	Yes	Yes	Chhamtia	386
b	Yes	Yes	Yes	c	Yes	c	c	c	c	c	Yes	Yes	Yes	Yes	Yes	Yes	Bakhonala	387
b	Yes	Yes	Yes	c	c	c	c	c	b	b	Yes	Yes	Yes	Yes	Yes	Yes	Baksa	388
c	Yes	Yes	Yes	c	c	c	c	c	c	b	a	b	Yes	No	No	No	Choragaddi	389
c	Yes	Yes	Yes	c	c	c	c	c	c	Yes	Yes	Yes	Yes	No	No	No	Sahagi	390
c	Yes	Yes	Yes	b	a	b	b	b	b	c	Yes	Yes	Yes	Yes	Yes	Yes	Naunaddi	391
c	Yes	Yes	Yes	b	a	b	b	b	b	c	Yes	Yes	Yes	No	No	No	Naunaddi	392
c	Yes	Yes	Yes	Yes	Yes	c	c	c	c	c	Yes	Yes	Yes	No	No	No	Jhokha Dangi	393

**DISTRICT CENSUS HANDBOOK : KISHANGANJ**

Census of India 2011-  
Amenities and Land use

Serial Number	Name village	Nearest Town		Land Use							
		Name	Distance range code i.e. a for < 5 Kms, b for 5-10 Kms and c for 10+ kms.	Area under different types of land use ( in hectares rounded up to one decimal place)							
				Forests	Area under Non-agricultural Uses	Barren and Un-cultivable land	Permanent Pastures and Other Grazing Lands	Land Under Miscellaneous Tree Crops etc.	Culturable Waste Land	Fallow lands other than current fallows	Current Fallows
1	2	102	103	104	105	106	107	108	109	110	111
374	Udgara	THAKURGANJ	b	0	99.4	0	0	12.3	0	23.8	27.6
375	Singhari Gobindpur	THAKURGANJ	c	0	71	0	0	10.2	0	19.5	22.3
376	Khatia Pichhla	THAKURGANJ	c	0	46.7	0	0	3.7	0	8.6	23.6
377	Chiagaon	THAKURGANJ	c	0	22.2	0	1.3	1.3	8.2	0	0
378	Budhra	THAKURGANJ	c	0	367.6	0	0	20.2	0	0	0
379	Piakori	THAKURGANJ	c	0	20.5	9.8	0	0	0	0	0
380	Goabari	THAKURGANJ	c	0	8.1	1	0	0	0	0	0
381	Barab Kahunia	THAKURGANJ	c	0	283.4	9.6	0	0	0	0	0
382	Shekhpura	THAKURGANJ	c	0	50.9	0	0.8	0	0	0	0
383	Haldibari	THAKURGANJ	c	0	22.4	1.5	1	6.4	0.6	4.2	5.2
384	Saithabari	THAKURGANJ	c	0	12.6	3	4.4	2.6	1.8	28.6	5
385	Galgalia	THAKURGANJ	c	0	23.9	1	1	6.2	0.6	2.9	5.2
386	Chhamtia	THAKURGANJ	c	0	10.6	0	0	1.5	0.6	4.2	2.2
387	Bakhonala	THAKURGANJ	c	0	71.1	0	0	12.2	0	2.2	46.7
388	Baksa	THAKURGANJ	c	0	110.8	0	0	11.8	0	10.7	31
389	Choragaddi	THAKURGANJ	c	0	11.4	0	0	0	0	0	0
390	Sahagi	THAKURGANJ	c	0	0	0	0	22.8	0	16.2	21.7
391	Naunaddi	THAKURGANJ	c	0	154.3	0	0	67.5	3.5	5.2	66.9
392	Naunaddi	THAKURGANJ	c	0	14.4	0	0	8.1	0	12.2	2.2
393	Jhokha Dangi	THAKURGANJ	c	0	28.4	0	0	2.1	0.5	6.1	43

## VILLAGE DIRECTORY

### Village Directory

( As in 2009 )

Land Use								Name of three most important commodities manufactured			Name of Village	Serial Number
Area under different types of land use ( in hectares rounded up to one decimal place)			Area irrigated by source (in hectare).					First	Second	Third		
Net Area Sown	Total Irrigated Land Area	Total Un-irrigated Land Area	Canals ( C )	Wells/Tube-wells(W/TW)	Tanks/Lakes(T/L)	Water Falls(WF)	Others(O)					
112	113	114	115	116	117	118	119	120	121	122	2	1
270.6	168.2	102.4	0	168.2	0	0	0				Udgara	374
65.9	37.7	28.3	0	37.7	0	0	0				Singhari Gobindpur	375
87.2	36.3	51	0	36.3	0	0	0				Khatia Pichhla	376
309.2	84.8	224.4	0	84.8	0	0	0				Chiagaon	377
272.2	185	87.2	0	185	0	0	0				Budhra	378
62.8	8.9	54	0	8.9	0	0	0				Piakori	379
31.1	5	26	0	5	0	0	0				Goabari	380
168.1	62.1	106	0	62.1	0	0	0				Barab Kahunia	381
107.1	35.1	72	0	35.1	0	0	0				Shekhpura	382
314.8	41.6	273.1	0	41.6	0	0	0				Haldibari	383
64	15	49	0	8	7	0	0				Saithabari	384
317.2	38	279.2	0	38	0	0	0				Galgalia	385
46.9	21.7	25.2	0	21.7	0	0	0				Chhamtia	386
44.8	28.6	16.2	0	28.6	0	0	0				Bakhonala	387
150.7	64.9	85.8	0	64.9	0	0	0				Baksa	388
32.9	26.8	6.1	0	26.8	0	0	0				Choragaddi	389
157	38.9	118.1	0	38.9	0	0	0				Sahagi	390
92.6	43.7	48.9	0	43.7	0	0	0				Naunaddi	391
31.1	19.3	11.7	0	19.3	0	0	0				Naunaddi	392
67.8	30.5	37.3	0	30.5	0	0	0				Jhokha Dangi	393

**DISTRICT CENSUS HANDBOOK : KISHANGANJ**

Census of India 2011-

Amenities and Land use

Serial Number	Name village	Location code no.	Total area of the village ( in hectares rounded up to one decimal place)	Total population ( 2011 census )	Number of households (2011 census)	Number of educational amenities available. (If not available within the village , the distance range code viz; a for < 5 Kms, b for 5-10 Kms and c for 10+ kms of nearest place where facility is available is given).													
						Pre-Primary school (PP)	Primary school (P)	Middle school (M)	Secondary School (S)	Senior Secondary school (SS)	Degree college of arts ' science & commerce (ASC)	Engineering college(EC)	Medical college (MC)	Management institute (MI)	Polytechnic (Pt)	Vocational training school/ITI	Non-formal training centre (NFTC)	Special school for disabled (SSD)	Others (specify)
1	2	3	4	5	6	7	8	9	10	11	12	13	14	15	16	17	18	19	20
394	Koltha	222606	1092.2	7996	1597	1	1	b	b	b	c	c	c	c	c	c	c	c	c
395	Mahsul	222607	361.2	2641	555	1	1	1	a	b	c	c	c	c	c	c	c	c	1
396	Maria	222608	197.4	723	144	1	1	1	b	c	c	c	c	c	c	c	c	c	c
397	Chhatar Gachh	222609	498	5993	1188	1	2	1	1	c	c	c	c	c	c	c	c	c	c
398	Nandakuri	222610	205.1	1564	324	1	1	a	b	c	c	c	c	c	c	c	c	c	c
399	Singhiamari	222611	129.6	1052	207	b	b	b	b	c	c	c	c	c	c	c	c	c	c
400	Rasiadangi	222612	159.1	528	113	1	1	b	b	c	c	c	c	c	c	c	c	c	c
401	Pharabari	222613	297.1	1665	316	c	2	a	a	c	c	c	c	c	c	1	c	c	c
402	Mahogarh	222614	138.1	706	118	a	1	a	b	c	c	c	c	c	c	c	c	c	c
403	Lodhabari	222615	153.2	1501	358	b	1	a	a	c	c	c	c	c	c	c	c	c	c
404	Kharkhari	222616	66	44	11	b	1	a	b	c	c	c	c	c	c	c	c	c	c
405	Arrabari	222617	588.4	3602	738	b	1	1	b	c	c	c	c	c	c	c	c	c	c
406	Geramari	222618	379	2247	449	1	1	a	a	c	c	c	c	c	c	c	c	c	c
407	Miramani	222619	50.7	528	115	a	1	a	a	c	c	c	c	c	c	c	c	c	c
408	Indarpur Khurd	222620	193	1274	260	b	1	b	b	c	c	c	c	c	c	c	c	c	c
409	Indarpur	222621	132.2	974	194	b	1	b	b	c	c	c	c	c	c	c	c	c	c
410	Bolasan	222622	68.3	233	48	a	a	a	a	c	c	c	c	c	c	c	c	c	c
411	Raipur	222623	202	1672	422	b	1	1	1	c	c	c	c	c	c	c	c	c	c
412	Keso Jara	222624	299.3	1542	280	b	1	a	a	c	c	c	c	c	c	c	c	c	c
413	Dhobinia	222625	285.3	1586	364	c	1	1	a	c	c	c	c	c	c	c	c	c	c



## VILLAGE DIRECTORY

### Village Directory

( As in 2009 )

Number of Medical Amenities available. (If not available within the village , the distance range code viz; a for < 5 Kms, b for 5-10 Kms and c for 10+ kms of nearest place where facility is available is given).													Number of Non-Government Medical Amenities available.						Name village	Serial Number
21	22	23	24	25	26	27	28	29	30	31	32	33	34	35	36	37	38			
Community health centre (CHC)	Primary health centre (PHC)	Primary health sub centre (PHS)	Maternity and child welfare centre (MCW)	T.B. clinic (TBC)	Hospital-allopathic (HA)	Hospital-alternative medicine (HO)	Dispensary (D)	Veterinary hospital (VH)	Mobile health clinic (MHC)	Family welfare centre (FWC)	Charitable non Govt. hospital/Nursing home.	Medical practitioner with MBBS Degree	Medical practitioner with other degree	Medical practitioner with no degree	Traditional practitioner and faith healer .	Medicine Shop	Others			
b	b	b	b	b	c	c	b	b	c	b	0	0	1	1	1	0	0	Koltha	394	
c	b	c	c	c	c	c	c	b	c	b	0	0	1	1	1	1	0	Mahsul	395	
b	b	1	b	b	c	c	b	b	c	b	0	0	0	0	0	0	0	Maria	396	
c	c	1	1	1	c	c	c	1	c	1	0	1	2	0	2	0	0	Chhatar Gachh	397	
b	b	b	b	b	c	c	b	b	c	b	0	0	0	0	0	0	0	Nandakuri	398	
c	b	b	b	b	c	c	b	c	c	c	0	0	0	0	0	0	0	Singhiamari	399	
c	c	b	c	c	c	c	c	c	c	c	0	0	1	1	1	1	0	Rasiadangi	400	
b	b	b	b	b	c	c	b	b	c	b	0	0	0	0	0	0	0	Pharabari	401	
c	c	c	c	c	c	c	c	c	c	c	0	0	0	0	1	0	0	Mahogarh	402	
c	b	a	b	c	c	c	b	b	c	c	1	0	1	2	1	1	1	Lodhabari	403	
c	b	a	b	c	c	c	b	b	c	c	0	0	0	0	0	0	0	Kharkhari	404	
b	c	1	1	b	c	c	b	b	c	1	0	0	0	5	0	0	0	Arrabari	405	
c	a	c	c	c	c	c	c	c	c	c	0	0	0	0	0	0	0	Geramari	406	
a	a	a	a	a	c	c	a	a	c	a	0	0	0	1	1	0	0	Miramani	407	
b	b	b	b	b	c	c	b	b	c	b	0	0	0	0	1	0	0	Indarpur Khurd	408	
b	b	1	1	c	c	c	b	b	c	1	0	0	0	0	1	0	0	Indarpur	409	
a	a	a	a	a	c	c	a	a	c	a	0	0	0	0	1	1	0	Bolasan	410	
b	b	1	1	c	c	c	b	b	c	1	0	0	1	1	1	1	1	Raipur	411	
b	b	a	b	c	c	c	b	b	c	b	0	0	0	0	0	0	0	Keso Jara	412	
b	b	1	1	c	c	c	b	b	c	1	0	0	0	1	1	0	0	Dhobinia	413	

**DISTRICT CENSUS HANDBOOK : KISHANGANJ**

Census of India 2011-  
Amenities and Land use

Serial Number	Name village	Availability of drinking water - Yes / No								Availability of toilet & others Yes / No			
		Tap water (Treated/Untreated)	Well water (Covered / Uncovered well)	Hand Pump	Tube wells / Bore well	Spring	River / Canal	Tank / Pond / Lake	Others	Community toilet including bath.	Community toilet excluding bath.	Rural sanitary mart or sanitary hardware outlet available near the village.	Community bio- gas or recycle of waste for productive use.
1	2	39	40	41	42	43	44	45	46	47	48	49	50
394	Koltha	No	Yes	Yes	No	No	Yes	No	No	No	No	No	No
395	Mahsul	No	Yes	Yes	No	No	Yes	No	No	No	No	No	No
396	Maria	No	Yes	Yes	No	No	Yes	No	No	No	No	No	No
397	Chhatar Gachh	No	No	Yes	No	No	No	No	No	No	No	Yes	No
398	Nandakuri	No	Yes	Yes	No	No	Yes	No	No	No	No	No	No
399	Singhiamari	No	Yes	Yes	No	No	Yes	No	No	No	No	No	No
400	Rasiadangi	No	Yes	Yes	No	No	Yes	No	No	No	No	No	No
401	Pharabari	No	Yes	Yes	No	No	No	No	No	No	No	No	No
402	Mahogarh	No	Yes	Yes	No	No	No	No	No	No	No	No	No
403	Lodhabari	No	Yes	Yes	No	No	Yes	No	No	No	No	No	No
404	Kharkhari	No	No	Yes	No	No	No	No	No	No	No	No	No
405	Arrabari	No	Yes	Yes	No	No	No	No	No	No	No	No	No
406	Geramari	No	No	Yes	No	No	No	No	No	No	No	No	No
407	Miramani	No	Yes	Yes	No	No	Yes	No	No	No	No	No	No
408	Indarpur Khurd	No	No	Yes	No	No	No	No	No	No	No	No	No
409	Indarpur	No	Yes	Yes	Yes	No	Yes	No	No	No	No	No	No
410	Bolasan	No	No	Yes	No	No	No	No	No	No	No	No	No
411	Raipur	No	Yes	Yes	No	No	Yes	No	No	No	No	No	No
412	Keso Jara	No	Yes	Yes	No	No	Yes	No	No	No	No	No	No
413	Dhobinia	No	Yes	Yes	No	No	Yes	No	No	No	No	No	No

## VILLAGE DIRECTORY

### Village Directory

( As in 2009 )

Communication and transport facilities (If amenities available code -Yes is given except for Village Pin Code ,If not available within the village , the distance range code viz; a for < 5 Kms, b for 5-10 Kms and c for 10+ kms of nearest place where facility is available is given).																		
Post office(PO)	Sub post office (SPO)	Post & Telegraph office (P&TO)	Village Pin Code	Telephones (Land lines)	Public call office (PCO)	Mobile phone coverage	Internet cafes/ Common service centre (CSC)	Private courier facility	Bus service (Public & Private)	Railway stations	Auto/Modified Autos	Taxis and Vans	Tractors	Cycle-pulled rickshaws(Manual & Machine driven)	Carts driven by animals	Sea /River ferry service	Name village	Serial Number
51	52	53	54	55	56	57	58	59	60	61	62	63	64	65	66	67	2	1
b	c	c	855117	b	b	Yes	c	c	c	c	Yes	Yes	Yes	Yes	Yes	c	Koltha	394
a	c	c	855117	Yes	Yes	Yes	c	c	b	c	c	b	Yes	Yes	Yes	c	Mahsul	395
Yes	c	c	855117	Yes	Yes	Yes	b	b	b	b	Yes	Yes	Yes	Yes	Yes	c	Maria	396
Yes	c	Yes	855117	Yes	Yes	Yes	c	c	Yes	c	Yes	Yes	Yes	Yes	Yes	c	Chhatar Gachh	397
b	c	c	855117	Yes	Yes	Yes	c	c	b	c	b	Yes	Yes	Yes	Yes	c	Nandakuri	398
Yes	c	c	855117	c	c	Yes	c	b	b	Yes	c	c	Yes	Yes	Yes	c	Singhiamari	399
b	c	c	855107	c	c	Yes	c	b	c	c	b	b	Yes	Yes	Yes	a	Rasiadangi	400
a	c	c	855107	c	a	a	c	Yes	c	c	a	a	Yes	Yes	Yes	b	Pharabari	401
b	c	c	855117	c	c	Yes	c	c	c	b	Yes	b	Yes	Yes	Yes	c	Mahogarh	402
b	c	c	855107	Yes	Yes	b	c	Yes	Yes	c	b	Yes	Yes	Yes	Yes	c	Lodhabari	403
Yes	c	c	855107	Yes	Yes	Yes	c	a	a	c	c	a	Yes	Yes	Yes	c	Kharkhari	404
b	c	c	855107	b	b	b	c	Yes	b	c	b	b	Yes	Yes	Yes	c	Arrabari	405
a	c	c		a	a	a	c	a	b	c	a	a	Yes	Yes	Yes	c	Geramari	406
b	c	c	855117	b	b	Yes	c	c	b	c	Yes	Yes	Yes	Yes	Yes	c	Miramani	407
b	c	c		b	b	Yes	c	b	b	c	b	b	Yes	Yes	Yes	c	Indarpur Khurd	408
Yes	c	c	855107	b	b	b	c	c	b	b	b	b	Yes	Yes	Yes	c	Indarpur	409
a	c	c	855117	Yes	Yes	Yes	c	c	a	c	a	a	Yes	Yes	Yes	a	Bolasan	410
Yes	c	c	855104	c	a	c	c	Yes	c	c	Yes	Yes	Yes	Yes	Yes	c	Raipur	411
a	c	c		Yes	Yes	Yes	c	Yes	Yes	c	a	Yes	Yes	Yes	Yes	c	Keso Jara	412
b	c	c	855107	c	a	a	c	c	Yes	c	a	a	Yes	Yes	Yes	c	Dhobinia	413

**DISTRICT CENSUS HANDBOOK : KISHANGANJ**

Census of India 2011-

Amenities and Land use

Serial Number	Name village	Village connected to highways,village roads, banks & credit societies (If amenities available code -Yes is given, If not available within the village , the distance range code viz; a for < 5 Kms, b for 5-10 Kms and c for 10+ kms of nearest place where facility is available is given).												Availability of miscellaneous facilities (If amenities available code -Yes is given, If not available within the village , the distance range code viz; a for < 5 Kms, b for 5-10 Kms and c for 10+ kms of nearest place where facility is available is given) <i>Contd....</i>				
		Connected to national highway(NH)	Connected to state highway(SH)	Connected to major district road (MDR)	Connected to others district road	Pucca roads	Kutchcha roads	Water bounded macadam(WBM) roads	Navigable waterway (river/canal)(NW)	Footpaths (FP)	Commercial & Co-operative Banks	ATM	Agricultural Credit Societies	Self-Help Group (SHG)	Public distribution system (PDS) shop	Mandis / Regular market	Weekly Haat	Agricultural marketing society
1	2	68	69	70	71	72	73	74	75	76	77	78	79	80	81	82	83	84
394	Koltha	c	c	b	Yes	Yes	Yes	Yes	c	Yes	b	c	c	Yes	Yes	b	b	c
395	Mahsul	c	c	c	c	Yes	Yes	Yes	c	Yes	b	c	c	Yes	Yes	b	b	c
396	Maria	b	b	Yes	b	Yes	Yes	Yes	c	Yes	c	c	c	Yes	b	Yes	c	
397	Chhatar Gachh	c	c	Yes	Yes	Yes	Yes	Yes	c	Yes	Yes	c	Yes	Yes	a	Yes	Yes	c
398	Nandakuri	c	b	b	b	Yes	Yes	Yes	c	Yes	b	c	c	Yes	Yes	b	b	c
399	Singhiamari	c	c	c	Yes	Yes	Yes	Yes	c	Yes	c	c	b	Yes	Yes	c	b	c
400	Rasiadangi	c	b	b	b	Yes	Yes	Yes	a	Yes	c	c	c	Yes	a	b	b	c
401	Pharabari	c	c	Yes	Yes	Yes	Yes	a	b	Yes	c	c	c	Yes	Yes	c	Yes	c
402	Mahogarh	b	b	b	Yes	Yes	Yes	Yes	c	Yes	c	c	c	Yes	Yes	b	a	c
403	Lodhabari	c	a	Yes	Yes	Yes	Yes	Yes	c	Yes	c	c	c	Yes	Yes	b	Yes	c
404	Kharkhari	c	c	Yes	Yes	Yes	Yes	a	c	Yes	c	c	b	Yes	Yes	c	a	c
405	Arrabari	c	c	Yes	Yes	Yes	Yes	a	c	Yes	c	c	c	Yes	c	Yes	c	
406	Geramari	c	c	Yes	Yes	Yes	Yes	Yes	c	Yes	a	c	c	Yes	Yes	a	a	c
407	Miramani	c	a	a	a	Yes	Yes	a	c	Yes	c	c	c	a	Yes	a	b	c
408	Indarpur Khurd	c	b	b	Yes	Yes	Yes	Yes	c	Yes	c	c	b	Yes	Yes	c	b	c
409	Indarpur	c	a	Yes	Yes	b	Yes	b	c	Yes	c	c	c	Yes	Yes	b	Yes	c
410	Bolasan	c	a	a	a	Yes	Yes	a	a	Yes	a	c	c	c	Yes	a	a	a
411	Raipur	c	a	Yes	Yes	Yes	Yes	Yes	c	Yes	Yes	c	Yes	Yes	Yes	c	Yes	c
412	Keso Jara	c	c	Yes	Yes	Yes	Yes	b	c	Yes	c	c	Yes	Yes	a	b	b	c
413	Dhobinia	c	c	Yes	Yes	Yes	Yes	a	c	Yes	c	c	Yes	Yes	Yes	c	b	c

## VILLAGE DIRECTORY

### Village Directory

( As in 2009 )

Availability of miscellaneous facilities (If amenities available code - Yes is given, If not available within the village , the distance range code viz; a for < 5 Kms, b for 5-10 Kms and c for 10+ kms of nearest place where facility is available is given) <b>Concluded</b>													Availability of electricity (Yes/No)				Name village	Serial Number
Integrated Child Development Scheme (Nutritional Centres)	Anganwadi Centre (Nutritional Centres)	Others (Nutritional Centres)	ASHA (Accredited Social Health Activist)	Community centre with/without TV	Sports Field,	Sports Club / Recreation Centre	Cinema / Video Hall	Public Library	Public Reading Room	Newspaper Supply	Assembly Polling station	Birth & Death Registration Office	Power Supply for Domestic Use (ED)	Power Supply for Agricultural Use (EAG)	Power Supply for Commercial Use (EC)	Power Supply for All Uses (EA)		
85	86	87	88	89	90	91	92	93	94	95	96	97	98	99	100	101	2	1
b	Yes	Yes	Yes	c	b	c	b	c	c	Yes	Yes	Yes	Yes	No	No	No		Koltha 394
b	Yes	Yes	Yes	c	b	b	c	b	c	b	Yes	b	Yes	No	No	No		Mahsul 395
b	Yes	Yes	Yes	c	a	b	b	b	b	b	Yes	Yes	Yes	No	No	No		Maria 396
c	Yes	Yes	Yes	Yes	Yes	c	c	c	c	Yes	Yes	Yes	Yes	Yes	Yes	Yes		Chhatar Gachh 397
c	Yes	Yes	Yes	c	b	b	b	c	c	b	Yes	Yes	Yes	No	No	No		Nandakuri 398
c	Yes	Yes	Yes	c	c	c	c	c	c	b	Yes	b	No	No	No	No		Singhiamari 399
c	Yes	Yes	Yes	c	c	c	c	c	c	b	Yes	Yes	No	No	No	No		Rasiadangi 400
c	Yes	Yes	Yes	c	a	c	c	c	c	c	a	a	Yes	No	No	No		Pharabari 401
c	Yes	Yes	Yes	c	c	c	c	c	c	c	a	a	Yes	No	No	No		Mahogarh 402
c	Yes	Yes	Yes	c	Yes	c	b	b	b	b	Yes	b	Yes	No	Yes	No		Lodhabari 403
c	Yes	Yes	Yes	c	a	b	b	c	c	c	a	b	Yes	No	No	No		Kharkhari 404
c	Yes	Yes	Yes	b	Yes	c	b	c	c	c	Yes	b	Yes	No	No	No		Arrabari 405
c	Yes	Yes	Yes	a	a	c	c	c	c	c	Yes	Yes	Yes	Yes	No	No		Geramari 406
c	Yes	Yes	Yes	a	a	c	a	c	c	a	a	a	Yes	No	No	No		Miramani 407
c	Yes	Yes	Yes	b	b	c	b	b	b	a	Yes	Yes	Yes	No	No	No		Indarpur Khurd 408
c	Yes	Yes	Yes	b	Yes	b	b	c	b	b	a	b	Yes	No	No	No		Indarpur 409
c	Yes	Yes	a	a	a	a	a	a	a	a	Yes	b	Yes	No	No	No		Bolasan 410
c	Yes	Yes	Yes	b	Yes	b	b	c	c	b	Yes	Yes	Yes	No	No	No		Raipur 411
c	Yes	Yes	Yes	b	a	b	c	b	c	a	Yes	b	Yes	No	No	No		Keso Jara 412
c	Yes	Yes	Yes	c	a	c	c	c	c	c	Yes	a	Yes	No	No	No		Dhobinia 413

**DISTRICT CENSUS HANDBOOK : KISHANGANJ**

Census of India 2011-  
Amenities and Land use

Serial Number	Name village	Nearest Town		Land Use							
		Name	Distance range code i.e. a for < 5 Kms, b for 5-10 Kms and c for 10+ kms .	Area under different types of land use ( in hectares rounded up to one decimal place)							
				Forests	Area under Non-agricultural Uses	Barren and Un-cultivable land	Permanent Pastures and Other Grazing Lands	Land Under Miscellaneous Tree Crops etc.	Culturable Waste Land	Fallow lands other than current fallows	Current Fallows
1	2	102	103	104	105	106	107	108	109	110	111
394	Koltha	THAKURGANJ	c	0	529.1	7	0	74.6	0	27.6	93.6
395	Mahsul	THAKURGANJ	c	0	147.8	0	0	17.4	0	10.2	66.9
396	Maria	THAKURGANJ	c	0	95.4	0	0	7.8	0	4.1	37.1
397	Chhatar Gachh	KISHANGANJ	c	0	75.4	0	0	18.5	0	107.2	81
398	Nandakuri	KISHANGANJ	c	0	45	0	0	16.1	0	56.4	2.8
399	Singhiamari	KISHANGANJ	c	0	57.2	0	0	2.7	0	0.2	2.3
400	Rasiadangi	KISHANGANJ	c	0	48.4	0	0	32.4	0	8.1	4.4
401	Pharabari	KISHANGANJ	c	0	80.1	0	0	4	0	5.1	5.1
402	Mahogarh	KISHANGANJ	c	0	40.7	0	0	4	0	5.1	2.8
403	Lodhabari	KISHANGANJ	c	0	81.2	0	0	7.9	0	5.1	27.6
404	Kharkhari	KISHANGANJ	c	0	18	4.1	0	1.3	0	2.1	3.6
405	Arrabari	KISHANGANJ	c	0	261	0	0	36.7	0	20.6	14.2
406	Geramari	KISHANGANJ	c	0	187.9	0	0	3.4	0	0.6	1.3
407	Miramani	KISHANGANJ	c	0	12.9	0	0	6.2	0	1	1.2
408	Indarpur Khurd	KISHANGANJ	c	0	55.2	0	0	3	0	4.2	16.8
409	Indarpur	KISHANGANJ	c	0	43.1	0	0	6.3	0	3.3	4.2
410	Bolasan	KISHANGANJ	c	0	41.6	0	0	6.4	0	0.6	2.1
411	Raipur	KISHANGANJ	c	0	136.2	0	0	5.9	0	4.5	10.4
412	Keso Jara	KISHANGANJ	c	0	117.4	0	0	20.3	0	3.5	2.3
413	Dhobinia	KISHANGANJ	c	0	189.4	0	0	2.3	0	8.3	1.5

## VILLAGE DIRECTORY

### Village Directory

( As in 2009 )

Land Use								Name of three most important commodities manufactured			Name of Village	Serial Number
Area under different types of land use ( in hectares rounded up to one decimal place)			Area irrigated by source (in hectare).					First	Second	Third		
Net Area Sown	Total Irrigated Land Area	Total Un-irrigated Land Area	Canals ( C )	Wells/Tube-wells(W/TW)	Tanks/Lakes(T/L)	Water Falls(WF)	Others(O)					
112	113	114	115	116	117	118	119	120	121	122	2	1
360.3	273.1	87.2	0	113.1	160	0	0				Koltha	394
118.9	81.1	37.8	21.1	60	0	0	0				Mahsul	395
52.8	32.2	20.6	0	22.2	10	0	0				Maria	396
215.8	60	155.9	0	9	51	0	0				Chhatar Gachh	397
84.8	34	50.8	0	14	20	0	0				Nandakuri	398
67.1	34.6	32.6	0	0	0	0	34.6				Singhiamari	399
65.8	11.8	54	0	0	0	0	11.8				Rasiadangi	400
202.9	39.1	163.8	0	39.1	0	0	0				Pharabari	401
85.6	13.8	71.8	0	13.8	0	0	0				Mahogarh	402
31.4	3.6	27.8	0	3.6	0	0	0				Lodhabari	403
37	14.8	22.2	0	14.8	0	0	0				Kharkhari	404
255.9	52.6	203.2	0	52.6	0	0	0				Arrabari	405
185.8	43.2	142.6	0	13.2	30	0	0				Geramari	406
29.4	10	19.4	0	2	8	0	0				Miramani	407
113.8	72	41.8	0	22	50	0	0				Indarpur Khurd	408
75.2	25	50.1	0	25	0	0	0				Indarpur	409
17.6	8.1	9.5	0	2.1	6	0	0				Bolasan	410
45	7.8	37.2	0	7.8	0	0	0				Raipur	411
155.8	86.7	69.1	0	86.7	0	0	0				Keso Jara	412
83.8	24.3	59.4	0	24.3	0	0	0				Dhobinia	413

**DISTRICT CENSUS HANDBOOK : KISHANGANJ**

Census of India 2011-

Amenities and Land use

Serial Number	Name village	Location code no.	Total area of the village ( in hectares rounded up to one decimal place)	Total population ( 2011 census )	Number of households (2011 census)	Number of educational amenities available. (If not available within the village , the distance range code viz; a for < 5 Kms, b for 5-10 Kms and c for 10+ kms of nearest place where facility is available is given).													
						Pre-Primary school (PP)	Primary school (P)	Middle school (M)	Secondary School (S)	Senior Secondary school (SS)	Degree college of arts ' science & commerce (ASC)	Engineering college(EC)	Medical college (MC)	Management institute (MI)	Polytechnic (Pt)	Vocational training school/ITI	Non-formal training centre (NFTC)	Special school for disabled (SSD)	Others (specify)
1	2	3	4	5	6	7	8	9	10	11	12	13	14	15	16	17	18	19	20
414	Haldagaon	222626	426.1	2075	415	c	1	1	b	a	c	c	c	c	c	c	c	c	c
415	Chhagalia	222627	36	506	90	1	1	b	b	a	c	c	c	c	c	c	c	c	c
416	Kulthibari	222628	37.4	172	34	c	1	a	c	c	c	c	c	c	c	c	c	c	c
417	Damarbari	222629	162.8	777	156	a	1	1	b	c	c	c	c	c	c	c	c	c	c
418	Parlabari Milik	222630	31.6	232	52	a	a	a	b	c	c	c	c	c	c	c	c	c	c
419	Kala Singhia	222631	143.7	1450	287	a	1	1	b	c	c	c	c	c	c	c	c	c	c
420	Parla Bari	222632	656.2	4374	890	1	1	1	a	c	c	c	c	c	c	c	c	c	c
421	Damal Bari	222633	419.1	4627	902	1	1	1	c	c	c	c	c	c	c	c	c	c	c
422	Lukundra	222634	93.2	838	159	1	1	1	c	c	c	c	c	c	c	c	c	c	c
423	Taria	222635	207.3	1031	218	1	1	1	c	c	c	c	c	c	c	c	c	c	c
424	Bagalbari Milik Arazi	222636	11.3	681	136	b	1	1	c	c	c	c	c	c	c	c	c	c	c
425	Jahangirpur	222637	1118.1	9292	1834	6	2	1	c	c	c	c	c	c	c	c	c	c	c
426	Ratua	222638	529.2	3640	668	1	1	1	b	c	c	c	c	c	c	c	c	c	c
427	Saradighi	222639	69.8	1678	330	b	1	a	b	c	c	c	c	c	c	c	c	c	c
428	Adhikari	222640	262	1578	330	b	1	b	b	c	c	c	c	c	c	c	c	c	c
429	Sita Jhari	222641	49.1	537	118	1	1	1	c	c	c	c	c	c	c	c	c	c	c
430	Sita Jhari	222642	63.8	1291	254	a	1	1	b	b	c	c	c	c	c	c	c	c	c
431	Sitalpur	222643	1514	12110	2500	1	1	1	a	b	c	c	c	c	c	c	c	c	c
432	Kalakachu	222644	150.4	443	80	1	1	b	b	b	c	c	c	c	c	c	c	c	c
433	Naribasari	222645	18.2	0	0														



## VILLAGE DIRECTORY

### Village Directory

( As in 2009 )

Number of Medical Amenities available. (If not available within the village , the distance range code viz; a for < 5 Kms, b for 5-10 Kms and c for 10+ kms of nearest place where facility is available is given).													Number of Non-Government Medical Amenities available.					Name village	Serial Number
21	22	23	24	25	26	27	28	29	30	31	32	33	34	35	36	37	38		
Community health centre (CHC)	Primary health centre (PHC)	Primary health sub centre (PHS)	Maternity and child welfare centre (MCW)	T.B. clinic (TBC)	Hospital-allopathic (HA)	Hospital-alternative medicine (HO)	Dispensary (D)	Veterinary hospital (VH)	Mobile health clinic (MHC)	Family welfare centre (FWC)	Charitable non Govt. hospital/Nursing home.	Medical practitioner with MBBS Degree	Medical practitioner with other degree	Medical practitioner with no degree	Traditional practitioner and faith healer .	Medicine Shop	Others		
c	b	b	b	c	c	c	b	b	c	c	0	0	0	0	0	0	0	Haldagaon	414
c	c	c	c	c	c	c	c	c	c	c	0	0	0	0	0	0	0	Chhagalia	415
c	c	c	c	c	c	c	c	c	c	c	0	0	0	0	0	0	0	Kulthibari	416
c	b	b	b	c	c	c	b	b	c	c	0	0	0	0	0	0	0	Damarbari	417
c	b	b	b	c	c	c	b	b	c	c	0	0	0	0	0	0	0	Parlabari Milik	418
c	c	b	c	c	c	c	c	b	c	c	0	0	0	0	0	0	0	Kala Singhia	419
c	c	b	b	c	c	c	c	b	c	c	0	0	0	0	0	0	0	Parla Bari	420
c	c	1	1	b	c	c	c	c	c	1	0	0	1	1	0	0	0	Damal Bari	421
c	c	c	c	c	c	c	c	c	c	c	0	0	1	1	1	0	0	Lukundra	422
c	c	c	c	c	c	c	c	c	c	c	0	0	0	0	0	0	0	Taria	423
c	c	b	b	c	c	c	c	c	c	c	0	0	0	0	0	0	0	Bagalbari Milik Arazi	424
c	c	c	c	c	c	c	c	c	c	c	0	0	0	0	0	0	0	Jhangirpur	425
b	b	b	b	b	c	c	b	b	c	b	0	2	2	2	1	1	0	Ratua	426
c	c	c	c	c	c	c	c	c	c	c	0	0	0	0	0	0	0	Saradighi	427
c	b	c	c	c	c	c	c	c	c	c	0	0	0	0	2	0	0	Adhikari	428
b	b	b	b	b	c	c	b	b	c	b	0	0	0	1	1	0	0	Sita Jhari	429
b	b	b	b	b	c	c	b	b	c	b	0	0	0	1	1	0	0	Sita Jhari	430
b	c	c	c	c	c	c	c	c	c	c	0	0	0	2	1	0	0	Sitalpur	431
b	b	b	b	b	c	c	c	b	c	b	0	0	0	2	2	0	0	Kalakachu	432
																		Naribasari	433

**DISTRICT CENSUS HANDBOOK : KISHANGANJ**

Census of India 2011-  
Amenities and Land use

Serial Number	Name village	Availability of drinking water - Yes / No								Availability of toilet & others Yes / No			
		Tap water (Treated/Untreated)	Well water (Covered / Uncovered well)	Hand Pump	Tube wells / Bore well	Spring	River / Canal	Tank / Pond / Lake	Others	Community toilet including bath.	Community toilet excluding bath.	Rural sanitary mart or sanitary hardware outlet available near the village.	Community bio- gas or recycle of waste for productive use.
1	2	39	40	41	42	43	44	45	46	47	48	49	50
414	Haldagaon	No	No	Yes	No	No	No	No	No	No	No	No	No
415	Chhagalia	No	No	Yes	No	No	No	No	No	No	No	No	No
416	Kulthibari	No	No	Yes	No	No	No	No	No	No	No	No	No
417	Damarbari	No	No	Yes	No	No	No	No	No	No	No	No	No
418	Parlabari Milik	No	No	Yes	No	No	No	No	No	No	No	No	No
419	Kala Singhia	No	No	Yes	No	No	Yes	No	No	No	No	No	No
420	Parla Bari	No	Yes	Yes	No	No	No	No	No	No	No	No	No
421	Damal Bari	No	No	Yes	No	No	No	No	No	No	No	No	No
422	Lukundra	No	No	Yes	No	No	No	No	No	Yes	No	No	No
423	Taria	No	Yes	Yes	No	No	No	No	No	No	No	No	No
424	Bagalbari Milik Arazi	No	Yes	Yes	No	No	No	No	No	Yes	No	No	No
425	Jahangirpur	No	No	Yes	No	No	No	No	No	No	No	No	No
426	Ratua	No	No	Yes	No	No	No	No	No	No	No	No	No
427	Saradighi	No	No	Yes	Yes	No	Yes	No	No	No	No	No	No
428	Adhikari	No	Yes	Yes	No	No	No	No	No	No	No	No	No
429	Sita Jhari	No	Yes	Yes	No	No	No	No	No	No	No	No	No
430	Sita Jhari	No	No	Yes	No	No	No	No	No	No	No	No	No
431	Sitalpur	No	Yes	Yes	No	No	No	No	No	No	No	No	No
432	Kalakachu	No	Yes	Yes	No	No	No	No	No	No	No	No	No
433	Naribasari												

## VILLAGE DIRECTORY

### Village Directory

( As in 2009 )

Communication and transport facilities (If amenities available code -Yes is given except for Village Pin Code ,If not available within the village , the distance range code viz; a for < 5 Kms, b for 5-10 Kms and c for 10+ kms of nearest place where facility is available is given).																		
Post office(PO)	Sub post office (SPO)	Post & Telegraph office (P&TO)	Village Pin Code	Telephones (Land lines)	Public call office (PCO)	Mobile phone coverage	Internet cafes/ Common service centre (CSC)	Private courier facility	Bus service (Public & Private)	Railway stations	Auto/Modified Autos	Taxis and Vans	Tractors	Cycle-pulled rickshaws(Manual & Machine driven)	Carts driven by animals	Sea /River ferry service	Name village	Serial Number
51	52	53	54	55	56	57	58	59	60	61	62	63	64	65	66	67	2	1
Yes	c	c	855107	c	b	Yes	c	c	c	Yes	a	a	Yes	Yes	Yes	c	Haldagaon	414
b	c	c	855117	b	b	Yes	c	c	c	b	a	a	Yes	Yes	Yes	c	Chhagalia	415
a	c	c	855117	a	a	a	c	a	a	a	a	a	Yes	Yes	Yes	c	Kulthibari	416
b	c	c	855107	c	b	Yes	c	c	c	Yes	a	a	Yes	Yes	Yes	c	Damarbari	417
a	c	c	855107	a	a	Yes	c	c	a	c	a	a	a	a	b	a	Parlabari Milik	418
a	c	c	855107	c	c	Yes	c	c	c	c	c	b	Yes	Yes	Yes	c	Kala Singhia	419
Yes	c	c	855114	a	a	a	c	a	a	c	Yes	a	Yes	Yes	Yes	c	Parla Bari	420
b	c	c	855117	Yes	Yes	Yes	c	c	b	c	Yes	c	Yes	Yes	Yes	c	Damal Bari	421
b	c	c	855117	a	b	Yes	c	b	b	b	b	b	b	Yes	Yes	c	Lukundra	422
b	c	c	855117	a	b	b	c	b	b	c	b	b	b	Yes	Yes	c	Taria	423
b	c	c		a	b	Yes	c	b	b	c	b	b	Yes	Yes	Yes	c	Bagalbari Milik Arazi	424
c	c	c	855117	Yes	Yes	Yes	c	c	c	c	Yes	Yes	Yes	Yes	Yes	c	Jhangirpur	425
Yes	c	Yes	855117	Yes	Yes	Yes	c	c	c	b	b	c	Yes	Yes	Yes	c	Ratua	426
b	c	c		b	b	b	b	c	b	c	b	b	Yes	Yes	Yes	c	Saradighi	427
b	c	c	855117	c	c	Yes	c	c	b	b	b	b	a	Yes	Yes	c	Adhikari	428
Yes	c	c	855117	Yes	Yes	Yes	c	c	c	c	Yes	c	Yes	Yes	Yes	c	Sita Jhari	429
Yes	c	c	855117	a	b	Yes	c	c	c	b	Yes	Yes	Yes	Yes	Yes	c	Sita Jhari	430
Yes	c	c	855117	c	a	Yes	c	c	c	b	Yes	Yes	Yes	Yes	Yes	c	Sitalpur	431
b	c	c		a	a	Yes	b	b	b	b	b	b	Yes	Yes	Yes	c	Kalakachu	432
																	Naribasari	433

**DISTRICT CENSUS HANDBOOK : KISHANGANJ**

Census of India 2011-

Amenities and Land use

Serial Number	Name village	Village connected to highways,village roads, banks & credit societies (If amenities available code -Yes is given, If not available within the village , the distance range code viz; a for < 5 Kms, b for 5-10 Kms and c for 10+ kms of nearest place where facility is available is given).												Availability of miscellaneous facilities (If amenities available code -Yes is given, If not available within the village , the distance range code viz; a for < 5 Kms, b for 5-10 Kms and c for 10+ kms of nearest place where facility is available is given) <i>Contd....</i>				
		Connected to national highway(NH)	Connected to state highway(SH)	Connected to major district road (MDR)	Connected to others district road	Pucca roads	Kutchcha roads	Water bounded macadam(WBM) roads	Navigable waterway (river/canal)(NW)	Footpaths (FP)	Commercial & Co-operative Banks	ATM	Agricultural Credit Societies	Self-Help Group (SHG)	Public distribution system (PDS) shop	Mandis / Regular market	Weekly Haat	Agricultural marketing society
1	2	68	69	70	71	72	73	74	75	76	77	78	79	80	81	82	83	84
414	Haldagaon	c	c	Yes	Yes	Yes	Yes	Yes	c	Yes	c	c	b	Yes	Yes	a	a	c
415	Chhagalia	b	b	Yes	Yes	Yes	Yes	Yes	c	Yes	c	c	Yes	Yes	Yes	Yes	Yes	c
416	Kulthibari	a	a	a	a	Yes	Yes	Yes	c	Yes	Yes	c	Yes	Yes	Yes	c	Yes	c
417	Damarbari	c	c	Yes	Yes	Yes	Yes	a	c	Yes	Yes	c	b	Yes	Yes	a	a	c
418	Parlabari Milik	c	c	Yes	Yes	Yes	Yes	Yes	a	Yes	c	c	b	Yes	Yes	a	Yes	c
419	Kala Singhia	c	c	c	b	Yes	Yes	Yes	c	Yes	c	c	c	Yes	Yes	b	b	c
420	Parla Bari	b	b	b	b	Yes	Yes	Yes	c	Yes	c	c	c	Yes	Yes	c	b	c
421	Damal Bari	b	b	b	Yes	Yes	Yes	b	c	Yes	Yes	c	c	Yes	Yes	c	Yes	c
422	Lukundra	b	b	b	Yes	Yes	Yes	b	c	Yes	Yes	c	c	Yes	Yes	c	b	c
423	Taria	b	b	b	Yes	Yes	Yes	b	c	Yes	Yes	c	c	Yes	Yes	c	b	c
424	Bagalbari Milik Arazi	b	b	b	Yes	Yes	Yes	Yes	c	Yes	Yes	c	b	c	Yes	c	b	c
425	Jahangirpur	c	c	Yes	Yes	Yes	Yes	Yes	c	Yes	Yes	c	b	c	Yes	c	b	c
426	Ratua	b	c	Yes	Yes	Yes	Yes	Yes	c	Yes	c	c	c	c	Yes	c	Yes	c
427	Saradighi	c	c	Yes	Yes	Yes	Yes	Yes	c	Yes	c	c	b	c	Yes	c	b	c
428	Adhikari	b	b	b	a	Yes	Yes	Yes	c	Yes	b	c	a	c	Yes	Yes	Yes	c
429	Sita Jhari	c	b	Yes	b	Yes	Yes	Yes	c	Yes	c	c	c	c	Yes	c	Yes	c
430	Sita Jhari	c	c	Yes	Yes	Yes	Yes	Yes	c	Yes	c	c	a	Yes	Yes	c	b	c
431	Sitalpur	b	b	Yes	Yes	Yes	Yes	Yes	c	Yes	b	b	Yes	Yes	Yes	Yes	Yes	c
432	Kalakachu	b	b	b	Yes	Yes	Yes	Yes	c	Yes	Yes	b	Yes	Yes	Yes	Yes	Yes	b
433	Naribasari																	

## VILLAGE DIRECTORY

### Village Directory

( As in 2009 )

Availability of miscellaneous facilities (If amenities available code - Yes is given, If not available within the village , the distance range code viz; a for < 5 Kms, b for 5-10 Kms and c for 10+ kms of nearest place where facility is available is given) <b>Concluded</b>													Availability of electricity (Yes/No)				Name village	Serial Number
Integrated Child Development Scheme (Nutritional Centres)	Anganwadi Centre (Nutritional Centres)	Others (Nutritional Centres)	ASHA (Accredited Social Health Activist)	Community centre with/without TV	Sports Field,	Sports Club / Recreation Centre	Cinema / Video Hall	Public Library	Public Reading Room	Newspaper Supply	Assembly Polling station	Birth & Death Registration Office	Power Supply for Domestic Use (ED)	Power Supply for Agricultural Use (EAG)	Power Supply for Commercial Use (EC)	Power Supply for All Uses (EA)		
85	86	87	88	89	90	91	92	93	94	95	96	97	98	99	100	101	2	1
c	Yes	Yes	Yes	c	c	c	c	c	c	c	Yes	Yes	No	No	No	No	Haldagaon	414
a	Yes	Yes	Yes	c	b	b	b	b	b	a	Yes	Yes	Yes	No	No	No	Chhagalia	415
a	Yes	Yes	a	a	a	c	c	c	a	Yes	Yes	b	Yes	No	No	No	Kulthibari	416
c	Yes	Yes	Yes	c	c	c	c	c	c	c	Yes	a	No	No	No	No	Damarbari	417
c	Yes	Yes	Yes	c	c	c	c	c	c	c	Yes	b	No	No	No	No	Parlabari Milik	418
c	Yes	Yes	Yes	c	c	c	c	c	c	c	Yes	a	No	No	No	No	Kala Singhia	419
c	Yes	Yes	Yes	c	c	c	c	c	c	Yes	Yes	Yes	Yes	No	No	No	Parla Bari	420
c	Yes	Yes	Yes	c	c	c	c	c	c	Yes	Yes	Yes	Yes	No	No	No	Damal Bari	421
c	Yes	Yes	Yes	c	c	c	c	c	c	c	Yes	Yes	Yes	No	No	No	Lukundra	422
c	Yes	Yes	Yes	c	c	c	c	c	c	c	Yes	Yes	Yes	No	No	No	Taria	423
c	Yes	Yes	Yes	c	c	c	c	c	c	c	Yes	Yes	Yes	No	No	No	Bagalbari Milik Arazi	424
c	Yes	Yes	Yes	c	c	c	c	c	c	Yes	Yes	Yes	Yes	Yes	Yes	Yes	Jahangirpur	425
c	Yes	Yes	Yes	c	a	c	c	c	c	Yes	Yes	Yes	Yes	No	No	No	Ratua	426
c	Yes	Yes	b	c	a	c	c	c	c	b	a	b	Yes	Yes	Yes	Yes	Saradighi	427
c	Yes	Yes	Yes	c	b	c	c	c	c	b	Yes	b	Yes	No	No	No	Adhikari	428
c	Yes	Yes	Yes	b	b	c	b	c	c	b	Yes	Yes	Yes	No	No	No	Sita Jhari	429
c	Yes	Yes	Yes	c	b	b	c	c	c	b	Yes	Yes	Yes	No	No	No	Sita Jhari	430
b	Yes	Yes	Yes	c	Yes	b	b	b	b	Yes	Yes	Yes	Yes	Yes	Yes	Yes	Sitalpur	431
b	Yes	Yes	Yes	c	b	b	b	b	b	b	Yes	Yes	Yes	Yes	Yes	Yes	Kalakachu	432
																	Naribasara	433

**DISTRICT CENSUS HANDBOOK : KISHANGANJ**

Census of India 2011-  
Amenities and Land use

Serial Number	Name village	Nearest Town		Land Use							
		Name	Distance range code i.e. a for < 5 Kms, b for 5-10 Kms and c for 10+ kms .	Area under different types of land use ( in hectares rounded up to one decimal place)							
				Forests	Area under Non-agricultural Uses	Barren and Un-cultivable land	Permanent Pastures and Other Grazing Lands	Land Under Miscellaneous Tree Crops etc.	Culturable Waste Land	Fallow lands other than current fallows	Current Fallows
1	2	102	103	104	105	106	107	108	109	110	111
414	Haldagaon	KISHANGANJ	c	0	192.8	0	0	3.3	0	1.4	1.1
415	Chhagalia	KISHANGANJ	c	0	6.5	0	0.5	1.4	0	0	2.1
416	Kulthibari	KISHANGANJ	c	0	5.3	0	0.5	0.6	0	0	1.9
417	Damarbari	KISHANGANJ	c	0	94.9	0	0	3.9	0	2.9	10.3
418	Parlabari Milik	KISHANGANJ	c	0	12.6	0	0	3.4	0	4.5	8.3
419	Kala Singhia	KISHANGANJ	c	0	61.9	0	0	9.2	0	6.3	16.3
420	Parla Bari	KISHANGANJ	c	0	238.4	0	0	8.3	0	5.1	95.2
421	Damal Bari	KISHANGANJ	c	0	81.6	0	1	1.5	0	0	2.6
422	Lukundra	KISHANGANJ	c	0	9.6	0	0.4	1.1	0	0	3.3
423	Taria	KISHANGANJ	c	0	11.7	0	0.9	1.2	0	0	4.2
424	Bagalbari Milik Arazi	KISHANGANJ	c	0	2	0	0	0	0	0	3.2
425	Jhangirpur	KISHANGANJ	c	0	68.2	0	1.9	5.2	0	0.9	16.3
426	Ratua	KISHANGANJ	c	0	22.6	1.2	0	6.2	0	22.1	29.8
427	Saradighi	KISHANGANJ	c	0	6	0	0.9	1	0	3.5	4.5
428	Adhikari	KISHANGANJ	c	0	95.6	5.2	0	3.4	0	11.7	16.2
429	Sita Jhari	KISHANGANJ	c	0	4.7	0	0	0.6	0	1.1	1.9
430	Sita Jhari	KISHANGANJ	c	0	8.6	0	0	0.7	0	6.3	4
431	Sitalpur	KISHANGANJ	c	0	544.4	0	0	216.7	0	91.4	226.8
432	Kalakachu	KISHANGANJ	c	0	31	0	0	10.2	0	11.4	52.8
433	Naribasar			0	3.3	0	0	0	0	0.5	3.8

## VILLAGE DIRECTORY

### Village Directory

( As in 2009 )

Land Use								Name of three most important commodities manufactured			Name of Village	Serial Number
Area under different types of land use ( in hectares rounded up to one decimal place)			Area irrigated by source (in hectare).					First	Second	Third		
Net Area Sown	Total Irrigated Land Area	Total Un-irrigated Land Area	Canals ( C )	Wells/Tube-wells(W/TW)	Tanks/Lakes(T/L)	Water Falls(WF)	Others(O)					
112	113	114	115	116	117	118	119	120	121	122	2	1
227.5	35.6	191.9	0	30	0	0	5.6				Haldagaon	414
25.5	9	16.5	0	9	0	0	0				Chhagalia	415
29.2	8	21.1	0	8	0	0	0				Kulthibari	416
50.8	14.2	36.5	0	14.2	0	0	0				Damarbari	417
2.7	2.1	0.6	0	2.1	0	0	0				Parlabari Milik	418
50	11.5	38.5	0	11.5	0	0	0				Kala Singhia	419
309.2	64.4	244.8	0	64.4	0	0	0				Parla Bari	420
332.3	16.3	316.1	0	16.3	0	0	0				Damal Bari	421
78.7	21.7	57	0	21.7	0	0	0				Lukundra	422
189.2	34.9	154.4	0	34.9	0	0	0				Taria	423
6.2	1.9	4.2	0	1.9	0	0	0				Bagalbari Milik Arazi	424
1025.6	228.5	797.1	0	228.5	0	0	0				Jahangirpur	425
447.4	256.2	191.2	0	0	0	0	256.2				Ratua	426
53.9	32.2	21.7	0	32.2	0	0	0				Saradighi	427
130	75.6	54.4	0	70	5.6	0	0				Adhikari	428
40.8	14.2	26.6	0	0	0	0	14.2				Sita Jhari	429
44.2	18.1	26.1	0	0	0	0	18.1				Sita Jhari	430
434.8	281.4	153.4	0	281.4	0	0	0				Sitalpur	431
45.1	30	15	0	30	0	0	0				Kalakachu	432
10.7	8.3	2.3	0	8.3	0	0	0				Naribasar	433

**DISTRICT CENSUS HANDBOOK : KISHANGANJ**

Census of India 2011-

Amenities and Land use

Serial Number	Name village	Location code no.	Total area of the village ( in hectares rounded up to one decimal place)	Total population ( 2011 census )	Number of households (2011 census)	Number of educational amenities available. (If not available within the village , the distance range code viz; a for < 5 Kms, b for 5-10 Kms and c for 10+ kms of nearest place where facility is available is given).														
						Pre-Primary school (PP)	Primary school (P)	Middle school (M)	Secondary School (S)	Senior Secondary school (SS)	Degree college of arts ' science & commerce (ASC)	Engineering college(EC)	Medical college (MC)	Management institute (MI)	Polytechnic (Pt)	Vocational training school/ITI	Non-formal training centre (NFTC)	Special school for disabled (SSD)	Others (specify)	
1	2	3	4	5	6	7	8	9	10	11	12	13	14	15	16	17	18	19	20	
434	Gobinda	222646	31.4	180	39	1	a	b	b	c	c	c	c	c	c	c	c	c	c	
435	Lohagara	222647	316.1	1722	328	1	1	b	b	c	c	c	c	c	c	c	c	c	c	
436	Paharkatta	222648	552.1	5428	1067	a	1	1	a	c	c	c	c	c	c	c	c	c	c	
437	Panasi	222649	131.1	2697	539	a	1	a	a	c	c	c	c	c	c	c	c	c	c	
438	Ratanpur	222650	132.1	1278	266	2	2	1	1	c	c	c	c	c	c	c	c	c	c	
439	Mohania	222651	224.3	746	128	1	1	1	a	c	c	c	c	c	c	c	c	c	c	
440	Dhekipara	222652	374.4	1831	374	1	1	b	b	c	c	c	c	c	c	c	c	c	c	
441	Jangiabari	222653	5.4	0	0															
442	Bagalbari Milik	222654	26.4	368	73	1	1	1	b	c	c	c	c	c	c	c	c	c	c	
443	Bagalbari	222655	430.7	3346	617	1	2	1	c	c	c	c	c	c	c	c	c	c	c	
444	Bisani	222656	130.3	1133	249	1	1	1	c	c	c	c	c	c	c	c	c	c	c	
<b>Block T O T A L :</b>			<b>35458</b>	<b>262494</b>	<b>52702</b>	<b>77</b>	<b>166</b>	<b>57</b>	<b>6</b>	<b>1</b>	<b>0</b>	<b>0</b>	<b>0</b>	<b>0</b>	<b>0</b>	<b>1</b>	<b>7</b>	<b>3</b>	<b>0</b>	<b>2</b>



## VILLAGE DIRECTORY

### Village Directory

( As in 2009 )

Number of Medical Amenities available. (If not available within the village , the distance range code viz; a for < 5 Kms, b for 5-10 Kms and c for 10+ kms of nearest place where facility is available is given).												Number of Non-Government Medical Amenities available.						Name village	Serial Number
Community health centre (CHC)	Primary health centre (PHC)	Primary health sub centre (PHS)	Maternity and child welfare centre (MCW)	T.B. clinic (TBC)	Hospital-allopathic (HA)	Hospital-alternative medicine (HO)	Dispensary (D)	Veterinary hospital (VH)	Mobile health clinic (MHC)	Family welfare centre (FWC)	Charitable non Govt. hospital/Nursing home.	Medical practitioner with MBBS Degree	Medical practitioner with other degree	Medical practitioner with no degree	Traditional practitioner and faith healer .	Medicine Shop	Others		
21	22	23	24	25	26	27	28	29	30	31	32	33	34	35	36	37	38	2	1
b	b	b	b	b	c	c	b	b	c	c	0	0	0	0	0	0	0	Gobinda	434
b	b	1	b	b	c	c	b	b	c	b	0	0	0	0	0	0	0	Lohagara	435
b	b	b	b	b	c	c	b	b	c	b	0	0	0	0	1	0	0	Paharkatta	436
c	c	c	c	c	c	c	c	c	c	c	0	0	1	0	0	0	0	Panasi	437
b	c	b	c	c	c	c	c	c	c	c	0	0	0	1	0	0	0	Ratanpur	438
c	b	c	c	c	c	c	c	c	c	c	0	0	0	0	2	0	0	Mohania	439
c	c	b	b	c	c	c	c	c	c	c	0	0	0	0	0	0	0	Dhekipara	440
																		Jangiabari	441
c	c	c	c	c	c	c	c	c	c	c	0	0	0	0	0	0	0	Bagalbari Milik	442
c	c	b	b	c	c	c	c	c	c	c	0	0	0	0	0	0	0	Bagalbari	443
c	c	b	b	c	c	c	c	c	c	c	0	0	0	0	0	0	0	Bisani	444
<b>0</b>	<b>1</b>	<b>12</b>	<b>11</b>	<b>3</b>	<b>0</b>	<b>0</b>	<b>1</b>	<b>2</b>	<b>0</b>	<b>10</b>	<b>3</b>	<b>14</b>	<b>45</b>	<b>67</b>	<b>94</b>	<b>36</b>	<b>6</b>		

**DISTRICT CENSUS HANDBOOK : KISHANGANJ**

Census of India 2011-  
Amenities and Land use

Serial Number	Name village	Availability of drinking water - Yes / No								Availability of toilet & others Yes / No			
		Tap water (Treated/Untreated)	Well water (Covered / Uncovered well)	Hand Pump	Tube wells / Bore well	Spring	River / Canal	Tank / Pond / Lake	Others	Community toilet including bath.	Community toilet excluding bath.	Rural sanitary mart or sanitary hardware outlet available near the village.	Community bio- gas or recycle of waste for productive use.
1	2	39	40	41	42	43	44	45	46	47	48	49	50
434	Gobinda	No	Yes	Yes	No	No	No	No	No	No	No	No	No
435	Lohagara	No	Yes	Yes	No	No	No	No	No	Yes	No	No	No
436	Paharkatta	No	Yes	Yes	No	No	No	No	No	No	No	No	No
437	Panasi	No	Yes	Yes	Yes	No	No	No	No	No	No	No	No
438	Ratanpur	No	Yes	Yes	Yes	No	No	No	No	No	No	No	No
439	Mohania	No	Yes	Yes	Yes	No	No	No	No	No	No	No	No
440	Dhekipara	No	No	Yes	No	No	No	No	No	No	No	No	No
441	Jangiabari												
442	Bagalbari Milik	No	Yes	Yes	No	No	No	No	No	No	No	No	No
443	Bagalbari	No	No	Yes	No	No	No	No	No	No	No	No	No
444	Bisani	No	No	Yes	No	No	Yes	No	No	No	No	No	No
<b>Block T O T A L :</b>		<b>19</b>	<b>104</b>	<b>141</b>	<b>26</b>	<b>0</b>	<b>45</b>	<b>0</b>	<b>1</b>	<b>9</b>	<b>0</b>	<b>1</b>	<b>0</b>

## VILLAGE DIRECTORY

### Village Directory

( As in 2009 )

Communication and transport facilities (If amenities available code -Yes is given except for Village Pin Code ,If not available within the village , the distance range code viz; a for < 5 Kms, b for 5-10 Kms and c for 10+ kms of nearest place where facility is available is given).																		
Post office(PO)	Sub post office (SPO)	Post & Telegraph office (P&TO)	Village Pin Code	Telephones (Land lines)	Public call office (PCO)	Mobile phone coverage	Internet cafes/ Common service centre (CSC)	Private courier facility	Bus service (Public & Private)	Railway stations	Auto/Modified Autos	Taxis and Vans	Tractors	Cycle-pulled rickshaws(Manual & Machine driven)	Carts driven by animals	Sea /River ferry service	Name village	Serial Number
51	52	53	54	55	56	57	58	59	60	61	62	63	64	65	66	67	2	1
a	c	c	855117	Yes	Yes	Yes	b	b	b	b	b	b	b	Yes	Yes	a	Gobinda	434
b	c	c	855117	c	b	b	c	b	b	b	b	b	Yes	Yes	Yes	c	Lohagara	435
Yes	c	c	855117	c	c	Yes	c	c	b	b	Yes	Yes	Yes	Yes	Yes	c	Paharkatta	436
Yes	c	c	855117	b	b	Yes	c	c	b	b	b	b	Yes	Yes	Yes	c	Panasi	437
Yes	c	Yes	855117	Yes	Yes	b	b	a	a	a	a	a	Yes	Yes	Yes	c	Ratanpur	438
b	c	c	855117	c	c	c	b	c	c	b	b	b	a	Yes	Yes	c	Mohania	439
a	c	c		b	c	c	b	b	b	a	a	a	Yes	Yes	Yes	c	Dhekipara	440
																	Jangiabari	441
b	c	c	855117	Yes	Yes	Yes	c	c	b	c	b	b	Yes	Yes	Yes	c	Bagalbari Milik	442
a	c	c		a	a	a	c	a	a	b	a	a	Yes	Yes	Yes	c	Bagalbari	443
b	c	c	855117	Yes	Yes	Yes	c	b	b	c	b	b	Yes	Yes	Yes	c	Bisani	444
<b>33</b>	<b>0</b>	<b>5</b>	<b>114</b>	<b>71</b>	<b>65</b>	<b>114</b>	<b>1</b>	<b>5</b>	<b>17</b>	<b>10</b>	<b>27</b>	<b>36</b>	<b>124</b>	<b>138</b>	<b>137</b>	<b>0</b>		

**DISTRICT CENSUS HANDBOOK : KISHANGANJ**

Census of India 2011-

Amenities and Land use

Serial Number	Name village	Village connected to highways,village roads, banks & credit societies (If amenities available code -Yes is given, If not available within the village , the distance range code viz; a for < 5 Kms, b for 5-10 Kms and c for 10+ kms of nearest place where facility is available is given).												Availability of miscellaneous facilities (If amenities available code -Yes is given, If not available within the village , the distance range code viz; a for < 5 Kms, b for 5-10 Kms and c for 10+ kms of nearest place where facility is available is given) <i>Contd....</i>				
		Connected to national highway(NH)	Connected to state highway(SH)	Connected to major district road (MDR)	Connected to others district road	Pucca roads	Kutchcha roads	Water bounded macadam(WBM) roads	Navigable waterway (river/canal)(NW)	Footpaths (FP)	Commercial & Co-operative Banks	ATM	Agricultural Credit Societies	Self-Help Group (SHG)	Public distribution system (PDS) shop	Mandis / Regular market	Weekly Haat	Agricultural marketing society
1	2	68	69	70	71	72	73	74	75	76	77	78	79	80	81	82	83	84
434	Gobinda	b	b	b	Yes	Yes	Yes	Yes	a	Yes	Yes	b	Yes	Yes	Yes	Yes	Yes	c
435	Lohagara	b	b	b	b	Yes	Yes	Yes	c	Yes	a	b	a	Yes	Yes	b	a	c
436	Paharkatta	b	c	c	Yes	Yes	Yes	Yes	c	Yes	a	b	b	c	Yes	c	Yes	c
437	Panasi	a	a	a	a	Yes	Yes	Yes	c	Yes	Yes	b	Yes	c	Yes	Yes	Yes	c
438	Ratanpur	a	a	a	Yes	Yes	Yes	Yes	c	Yes	Yes	c	c	Yes	Yes	Yes	Yes	c
439	Mohania	b	b	b	a	Yes	Yes	Yes	c	Yes	Yes	c	Yes	c	Yes	a	a	c
440	Dhekipara	b	b	Yes	Yes	Yes	Yes	b	c	Yes	b	c	c	Yes	Yes	a	a	c
441	Jangiabari																	
442	Bagalbari Milik	c	b	c	c	Yes	Yes	Yes	c	Yes	Yes	c	b	c	Yes	b	b	b
443	Bagalbari	a	a	a	Yes	Yes	Yes	Yes	c	Yes	Yes	c	c	c	Yes	c	a	c
444	Bisani	b	b	b	Yes	Yes	Yes	Yes	c	Yes	Yes	c	c	Yes	Yes	c	a	c
<b>Block T O T A L :</b>		<b>0</b>	<b>0</b>	<b>49</b>	<b>82</b>	<b>139</b>	<b>140</b>	<b>115</b>	<b>0</b>	<b>141</b>	<b>28</b>	<b>2</b>	<b>33</b>	<b>91</b>	<b>119</b>	<b>26</b>	<b>69</b>	<b>1</b>

## VILLAGE DIRECTORY

### Village Directory

( As in 2009 )

Availability of miscellaneous facilities (If amenities available code - Yes is given, If not available within the village , the distance range code viz; a for < 5 Kms, b for 5-10 Kms and c for 10+ kms of nearest place where facility is available is given) <b>Concluded</b>													Availability of electricity (Yes/No)				Name village	Serial Number
Integrated Child Development Scheme (Nutritional Centres)	Anganwadi Centre (Nutritional Centres)	Others (Nutritional Centres)	ASHA (Accredited Social Health Activist)	Community centre with/without TV	Sports Field,	Sports Club / Recreation Centre	Cinema / Video Hall	Public Library	Public Reading Room	Newspaper Supply	Assembly Polling station	Birth & Death Registration Office	Power Supply for Domestic Use (ED)	Power Supply for Agricultural Use (EAG)	Power Supply for Commercial Use (EC)	Power Supply for All Uses (EA)		
85	86	87	88	89	90	91	92	93	94	95	96	97	98	99	100	101	2	1
b	Yes	Yes	Yes	b	b	b	b	b	b	b	Yes	b	Yes	Yes	Yes	Yes	Gobinda	434
c	Yes	Yes	Yes	c	b	b	c	c	c	c	Yes	b	Yes	No	No	No	Lohagara	435
c	Yes	Yes	Yes	b	b	c	b	c	c	Yes	Yes	Yes	Yes	No	No	No	Paharkatta	436
c	Yes	Yes	Yes	b	a	a	b	c	c	b	Yes	Yes	Yes	No	No	No	Panasi	437
c	Yes	Yes	Yes	b	Yes	c	c	c	c	a	Yes	Yes	Yes	No	No	No	Ratanpur	438
c	Yes	Yes	Yes	a	a	c	b	c	c	b	Yes	Yes	No	No	No	No	Mohania	439
c	Yes	Yes	Yes	c	c	c	c	c	c	b	Yes	Yes	Yes	No	No	No	Dhekipara	440
																	Jangiabari	441
c	Yes	Yes	Yes	c	c	c	c	c	c	b	a	a	Yes	Yes	Yes	Yes	Bagalbari Milik	442
c	Yes	Yes	Yes	c	c	c	c	c	c	c	Yes	Yes	No	No	No	No	Bagalbari	443
c	Yes	Yes	Yes	c	c	c	c	c	c	c	Yes	Yes	No	No	No	No	Bisani	444
<b>1</b>	<b>141</b>	<b>138</b>	<b>134</b>	<b>5</b>	<b>25</b>	<b>6</b>	<b>0</b>	<b>0</b>	<b>0</b>	<b>36</b>	<b>124</b>	<b>90</b>	<b>129</b>	<b>34</b>	<b>33</b>	<b>32</b>		

**DISTRICT CENSUS HANDBOOK : KISHANGANJ**

Census of India 2011-  
Amenities and Land use

Serial Number	Name village	Nearest Town		Land Use								
				Area under different types of land use ( in hectares rounded up to one decimal place)								
		Name	Distance range code i.e. a for < 5 Kms, b for 5-10 Kms and c for 10+ kms .	Forests	Area under Non-agricultural Uses	Barren and Un-cultivable land	Permanent Pastures and Other Grazing Lands	Land Under Miscellaneous Tree Crops etc.	Culturable Waste Land	Fallow lands other than current fallows	Current Fallows	
1	2	102	103	104	105	106	107	108	109	110	111	
434	Gobinda	KISHANGANJ	c	0	6.1	0	0	4	0	1.2	0.8	
435	Lohagara	KISHANGANJ	c	0	184.4	0	0	3.2	0	9.1	17.1	
436	Paharkatta	KISHANGANJ	c	0	44.9	7.1	1.5	12.8	0	29.3	36.7	
437	Panasi	KISHANGANJ	c	0	37.2	8.6	0	3.7	0	11.5	3.2	
438	Ratanpur	KISHANGANJ	c	0	14.9	0.3	0	3.6	0	3	3.4	
439	Mohania	KISHANGANJ	c	0	37.2	1.8	0	20.8	0	9.8	19.5	
440	Dhekipara	KISHANGANJ	c	0	29	1.7	3.4	13.6	0	12.2	30.6	
441	Jangiabari			0	0.5	0	0	0	0	0	0.9	
442	Bagalbari Milik	KISHANGANJ	c	0	3	0	0.5	1.4	0	0	10.6	
443	Bagalbari	KISHANGANJ	c	0	54.4	0	1.5	3.2	0	6	12.5	
444	Bisani	KISHANGANJ	c	0	13.5	0	0.7	5.2	0	1.7	14.4	
<b>Block T O T A L :</b>			<b>0</b>	<b>0</b>	<b>0</b>	<b>9612.5</b>	<b>418.6</b>	<b>270.2</b>	<b>1463.6</b>	<b>44.5</b>	<b>1182</b>	<b>2278</b>

## VILLAGE DIRECTORY

### Village Directory

( As in 2009 )

Land Use								Name of three most important commodities manufactured			Name of Village	Serial Number
Area under different types of land use ( in hectares rounded up to one decimal place)			Area irrigated by source (in hectare).					First	Second	Third		
Net Area Sown	Total Irrigated Land Area	Total Un-irrigated Land Area	Canals ( C )	Wells/Tube-wells(W/TW)	Tanks/Lakes(T/L)	Water Falls(WF)	Others(O)					
112	113	114	115	116	117	118	119	120	121	122	2	1
19.2	8.1	11.1	0	8.1	0	0	0				Gobinda	434
102.3	38.1	64.2	0	38.1	0	0	0				Lohagara	435
419.8	183	236.7	0	0	0	0	183				Paharkatta	436
66.8	42.8	24	0	42.8	0	0	0				Panasi	437
106.9	50.1	56.8	0	50.1	0	0	0				Ratanpur	438
135	67.2	67.8	0	67.2	0	0	0				Mohania	439
283.9	133.5	150.4	0	98	35.5	0	0				Dhekipara	440
4	1.1	2.8	0	0	0	0	1.1				Jangiabari	441
10.8	3.8	7	0	3.8	0	0	0				Bagalbari Milik	442
353.2	79.2	274	0	79.2	0	0	0				Bagalbari	443
94.9	52.1	42.7	0	52.1	0	0	0				Bisani	444
<b>20187.8</b>	<b>7886.3</b>	<b>12300.8</b>	<b>87.2</b>	<b>6172.9</b>	<b>533.6</b>	<b>0</b>	<b>1092.5</b>					

**DISTRICT CENSUS HANDBOOK : KISHANGANJ**

Census of India 2011-  
Amenities and Land use

Serial Number	Name village	Location code no.	Total area of the village ( in hectares rounded up to one decimal place)	Total population ( 2011 census )	Number of households (2011 census)	Number of educational amenities available. (If not available within the village , the distance range code viz; a for < 5 Kms, b for 5-10 Kms and c for 10+ kms of nearest place where facility is available is given).													
						Pre-Primary school (PP)	Primary school (P)	Middle school (M)	Secondary School (S)	Senior Secondary school (SS)	Degree college of arts ' science & commerce (ASC)	Engineering college(EC)	Medical college (MC)	Management institute (MI)	Polytechnic (Pt)	Vocational training school/ITI	Non-formal training centre (NFTC)	Special school for disabled (SSD)	Others (specify)
1	2	3	4	5	6	7	8	9	10	11	12	13	14	15	16	17	18	19	20

**Name of District:-Kishanganj**

**Location CodeNo:-210**

**Name of CD Block:-Bahadurganj**

**Location CodeNo:-0113**

445	Kasbe Anganj UrfKasbaKhodaganj	222657	40.1	512	108	1	1	1	b	c	c	c	c	c	c	c	c	c	c
446	Kharsel	222658	243	1018	209	c	1	a	b	c	c	c	c	c	c	c	c	c	c
447	Dabar	222659	221	1313	282	c	1	a	a	c	c	c	c	c	c	c	c	c	1
448	Lohia Kandar	222660	134	1537	296	c	1	a	b	c	c	c	c	c	c	c	c	c	1
449	Chikabari	222661	507	5403	1095	c	2	1	b	c	c	c	c	c	c	c	c	c	3
450	Kumhartoli	222662	147	1126	226	c	1	1	b	c	c	c	c	c	c	c	c	c	1
451	Dala	222663	96	429	76	c	1	a	a	c	c	c	c	c	c	c	c	c	
452	Dala Mohiuddinpur	222664	103	1339	273	c	1	a	b	c	c	c	c	c	c	c	c	c	2
453	Altabari	222665	482	6189	1324	c	2	1	b	c	c	c	c	c	c	c	c	c	1
454	Deshiatoli	222666	469	5259	1040	c	2	1	b	1	c	c	c	c	c	c	c	c	2
455	Sukhani	222667	189	1358	274	c	1	b	b	c	c	c	c	c	c	c	c	c	1
456	Rangamani	222668	82	567	110	c	1	a	b	c	c	c	c	c	c	c	c	c	1
457	Lohia Kandar	222669	91	687	151	c	2	a	b	c	c	c	c	c	c	c	c	c	
458	Belbari	222670	122	968	187	c	1	a	b	c	c	c	c	c	c	c	c	c	
459	Bishunpur	222671	130	1181	233	c	1	a	a	b	c	c	c	c	c	c	c	c	1



## VILLAGE DIRECTORY

### Village Directory

( As in 2009 )

Number of Medical Amenities available. (If not available within the village , the distance range code viz; a for < 5 Kms, b for 5-10 Kms and c for 10+ kms of nearest place where facility is available is given).													Number of Non-Government Medical Amenities available.					Name village	Serial Number
21	22	23	24	25	26	27	28	29	30	31	32	33	34	35	36	37	38		
Community health centre (CHC)	Primary health centre (PHC)	Primary health sub centre (PHS)	Maternity and child welfare centre (MCW)	T.B. clinic (TBC)	Hospital-allopathic (HA)	Hospital-alternative medicine (HO)	Dispensary (D)	Veterinary hospital (VH)	Mobile health clinic (MHC)	Family welfare centre (FWC)	Charitable non Govt. hospital/Nursing home.	Medical practitioner with MBBS Degree	Medical practitioner with other degree	Medical practitioner with no degree	Traditional practitioner and faith healer .	Medicine Shop	Others		
																		2	1

c	b	1	1	b	c	c	b	b	c	1	0	0	0	0	0	0	0	Kasbe Anganj	445
c	c	c	c	b	c	c	b	b	c	c	0	0	0	0	0	0	0	UrfKasbaKhodaganj	445
c	c	c	c	b	c	c	b	b	c	c	0	0	0	0	0	0	0	Kharsel	446
c	c	b	c	c	c	c	c	c	c	c	0	0	0	0	0	0	0	Dabar	447
c	c	b	c	c	c	c	c	c	c	c	0	0	0	0	0	0	0	Lohia Kandar	448
c	c	1	c	c	c	c	c	c	c	c	0	0	0	0	0	0	0	Chikabari	449
c	c	b	c	c	c	c	c	c	c	c	0	0	0	0	0	0	0	Kumhartoli	450
c	c	b	c	c	c	c	c	c	c	c	0	0	0	0	0	0	0	Dala	451
c	c	b	c	c	c	c	c	c	c	c	0	0	0	0	0	0	0	Dala Mohiuddinpur	452
c	c	1	1	c	c	c	c	c	c	1	0	0	0	0	0	0	0	Altabari	453
c	c	1	1	b	c	c	1	c	c	1	0	0	0	0	0	0	1	Deshiatoli	454
c	c	a	c	c	c	c	c	c	c	c	0	0	0	0	0	0	0	Sukhani	455
c	c	a	c	c	c	c	c	c	c	c	0	0	0	0	0	0	0	Rangamani	456
c	c	a	c	c	c	c	c	c	c	c	0	0	0	0	0	0	0	Lohia Kandar	457
c	c	b	c	c	c	c	c	c	c	c	0	0	0	0	0	0	0	Belbari	458
c	c	a	c	c	c	c	c	c	c	c	0	0	0	0	0	0	0	Bishunpur	459

**DISTRICT CENSUS HANDBOOK : KISHANGANJ**

Census of India 2011-  
Amenities and Land use

Serial Number	Name village	Availability of drinking water - Yes / No								Availability of toilet & others Yes / No			
		Tap water (Treated/Untreated)	Well water (Covered / Uncovered well)	Hand Pump	Tube wells / Bore well	Spring	River / Canal	Tank / Pond / Lake	Others	Community toilet including bath.	Community toilet excluding bath.	Rural sanitary mart or sanitary hardware outlet available near the village.	Community bio- gas or recycle of waste for productive use.
1	2	39	40	41	42	43	44	45	46	47	48	49	50

445	Kasbe Anganj UrfKasbaKhodaganj	No	Yes	Yes	Yes	No	No	No	No	No	No	No	No
446	Kharsel	No	Yes	Yes	No	No	No	No	No	No	No	No	No
447	Dabar	No	Yes	Yes	No	No	No	No	No	No	No	Yes	No
448	Lohia Kandar	No	Yes	Yes	No	No	No	No	No	No	No	Yes	No
449	Chikabari	No	Yes	Yes	No	No	No	No	No	No	No	No	No
450	Kumhartoli	No	Yes	Yes	Yes	No	Yes	No	No	No	No	No	No
451	Dala	No	Yes	Yes	Yes	No	Yes	No	No	No	No	No	No
452	Dala Mohiuddinpur	No	Yes	Yes	Yes	No	Yes	No	No	No	No	Yes	No
453	Altabari	No	Yes	Yes	No	No	No	No	No	No	No	No	No
454	Deshiatoli	No	Yes	Yes	Yes	No	Yes	No	No	No	No	Yes	No
455	Sukhani	No	Yes	Yes	No	No	No	No	No	No	No	Yes	No
456	Rangamani	No	Yes	Yes	No	No	No	No	No	No	No	Yes	No
457	Lohia Kandar	No	Yes	Yes	No	No	No	No	No	No	No	No	No
458	Belbari	No	Yes	Yes	No	No	No	No	No	No	No	No	No
459	Bishunpur	No	Yes	Yes	No	No	No	No	No	No	No	Yes	No

## VILLAGE DIRECTORY

### Village Directory

( As in 2009 )

Communication and transport facilities (If amenities available code -Yes is given except for Village Pin Code ,If not available within the village , the distance range code viz; a for < 5 Kms, b for 5-10 Kms and c for 10+ kms of nearest place where facility is available is given).																		
51	52	53	54	55	56	57	58	59	60	61	62	63	64	65	66	67	Name village	Serial Number
Post office(PO)	Sub post office (SPO)	Post & Telegraph office (P&TO)	Village Pin Code	Telephones (Land lines)	Public call office (PCO)	Mobile phone coverage	Internet cafes/ Common service centre (CSC)	Private courier facility	Bus service (Public & Private)	Railway stations	Auto/Modified Autos	Taxis and Vans	Tractors	Cycle-pulled rickshaws(Manual & Machine driven)	Carts driven by animals	Sea /River ferry service		
Yes	c	c		b	b	b	b	c	c	c	b	b	b	b	Yes	c	Kasbe Anganj	445
				b	b	b	c	c	c	c	b	b	b	b	b	c	UrfKasbaKhodaganj	446
b	c	c	855107	c	c	Yes	c	c	c	c	c	b	b	Yes	Yes	c	Dabar	447
b	c	c	855107	b	c	Yes	c	c	c	c	c	b	b	b	Yes	c	Lohia Kandar	448
b	c	c		Yes	c	c	c	c	c	c	Yes	Yes	Yes	Yes	Yes	a	Chikabari	449
b	c	c	855107	Yes	c	b	c	c	c	c	b	c	c	Yes	Yes	c	Kumhartoli	450
b	c	c	855107	c	c	Yes	c	c	c	c	c	b	b	Yes	Yes	c	Dala	451
b	c	c	855107	a	c	Yes	c	c	c	c	c	c	c	c	Yes	c	Dala Mohiuddinpur	452
b	c	c	855107	Yes	b	Yes	c	c	c	c	Yes	Yes	Yes	Yes	Yes	c	Altabari	453
Yes	c	c	855107	Yes	c	Yes	c	c	c	c	Yes	Yes	Yes	Yes	Yes	c	Deshiatoli	454
b	c	c	855107	a	c	Yes	c	c	c	c	b	Yes	b	Yes	Yes	c	Sukhani	455
b	c	c	855107	a	c	Yes	c	c	c	c	b	a	b	a	Yes	c	Rangamani	456
b	c	c	855107	c	c	b	c	c	c	c	b	b	b	Yes	Yes	c	Lohia Kandar	457
b	c	c		c	b	Yes	c	c	c	c	b	Yes	b	Yes	Yes	c	Belbari	458
b	c	c	855107	a	c	Yes	c	c	c	c	b	a	Yes	b	Yes	c	Bishunpur	459

**DISTRICT CENSUS HANDBOOK : KISHANGANJ**

Census of India 2011-

Amenities and Land use

Serial Number	Name village	Village connected to highways,village roads, banks & credit societies (If amenities available code -Yes is given, If not available within the village , the distance range code viz; a for < 5 Kms, b for 5-10 Kms and c for 10+ kms of nearest place where facility is available is given).												Availability of miscellaneous facilities (If amenities available code -Yes is given, If not available within the village , the distance range code viz; a for < 5 Kms, b for 5-10 Kms and c for 10+ kms of nearest place where facility is available is given) <i>Contd....</i>				
		Connected to national highway(NH)	Connected to state highway(SH)	Connected to major district road (MDR)	Connected to others district road	Pucca roads	Kutchcha roads	Water bounded macadam(WBM) roads	Navigable waterway (river/canal)(NW)	Footpaths (FP)	Commercial & Co-operative Banks	ATM	Agricultural Credit Societies	Self-Help Group (SHG)	Public distribution system (PDS) shop	Mandis / Regular market	Weekly Haat	Agricultural marketing society
1	2	68	69	70	71	72	73	74	75	76	77	78	79	80	81	82	83	84

445	Kasbe Anganj UrfKasbaKhodaganj	b	c	b	b	Yes	Yes	Yes	c	Yes	c	c	Yes	c	a	c	b	b
446	Kharsel	c	b	b	b	Yes	Yes	Yes	c	Yes	b	c	b	c	Yes	c	b	c
447	Dabar	c	c	c	Yes	Yes	Yes	Yes	c	Yes	c	c	c	Yes	Yes	Yes	a	Yes
448	Lohia Kandar	c	b	b	Yes	Yes	Yes	Yes	c	Yes	b	c	c	c	a	b	b	c
449	Chikabari	c	c	b	b	Yes	Yes	Yes	a	Yes	c	c	c	c	Yes	c	b	c
450	Kumhartoli	c	b	b	Yes	Yes	Yes	Yes	c	Yes	c	c	c	c	Yes	c	Yes	c
451	Dala	c	c	c	Yes	Yes	Yes	Yes	c	Yes	c	c	c	b	Yes	b	a	c
452	Dala Mohiuddinpur	c	c	b	Yes	Yes	Yes	Yes	c	Yes	a	c	c	c	a	b	a	c
453	Altabari	c	b	b	b	Yes	Yes	Yes	c	Yes	c	c	c	c	Yes	c	b	c
454	Deshiatoli	c	b	a	Yes	Yes	Yes	Yes	c	Yes	b	c	c	c	a	Yes	c	c
455	Sukhani	c	b	Yes	Yes	Yes	Yes	Yes	c	Yes	b	c	Yes	c	a	Yes	Yes	c
456	Rangamani	c	b	Yes	Yes	Yes	Yes	Yes	c	Yes	b	c	c	c	b	a	b	c
457	Lohia Kandar	c	c	b	Yes	Yes	Yes	Yes	c	Yes	b	c	b	c	a	b	a	c
458	Belbari	c	c	c	b	Yes	Yes	b	c	Yes	c	c	Yes	b	a	b	b	c
459	Bishunpur	c	b	a	Yes	Yes	Yes	Yes	c	Yes	a	c	c	c	Yes	a	a	c

## VILLAGE DIRECTORY

### Village Directory

( As in 2009 )

Availability of miscellaneous facilities (If amenities available code - Yes is given, If not available within the village , the distance range code viz; a for < 5 Kms, b for 5-10 Kms and c for 10+ kms of nearest place where facility is available is given) <b>Concluded</b>													Availability of electricity (Yes/No)				Name village	Serial Number
Integrated Child Development Scheme (Nutritional Centres)	Anganwadi Centre (Nutritional Centres)	Others (Nutritional Centres)	ASHA (Accredited Social Health Activist)	Community centre with/without TV	Sports Field,	Sports Club / Recreation Centre	Cinema / Video Hall	Public Library	Public Reading Room	Newspaper Supply	Assembly Polling station	Birth & Death Registration Office	Power Supply for Domestic Use (ED)	Power Supply for Agricultural Use (EAG)	Power Supply for Commercial Use (EC)	Power Supply for All Uses (EA)		
85	86	87	88	89	90	91	92	93	94	95	96	97	98	99	100	101	2	1

c	Yes	Yes	Yes	c	c	c	c	c	c	Yes	Yes	Yes	Yes	No	No	No	Kasbe Anganj UrfKasbaKhodaganj	445
c	Yes	Yes	Yes	c	c	c	c	c	c	b	Yes	a	Yes	No	No	No	Kharsel	446
c	Yes	a	a	b	a	a	a	a	a	a	a	b	Yes	No	No	No	Dabar	447
c	Yes	Yes	Yes	c	c	c	c	c	c	Yes	a	b	Yes	No	No	No	Lohia Kandar	448
c	Yes	Yes	Yes	c	c	c	c	c	c	Yes	Yes	Yes	Yes	No	No	No	Chikabari	449
c	Yes	Yes	a	c	c	c	c	c	c	c	Yes	b	Yes	No	No	No	Kumhartoli	450
c	Yes	Yes	a	c	c	c	c	c	c	b	a	b	Yes	No	No	No	Dala	451
c	Yes	c	Yes	c	c	c	c	c	c	a	Yes	b	Yes	No	No	No	Dala Mohiuddinpur	452
c	Yes	Yes	Yes	Yes	c	c	c	c	c	Yes	Yes	Yes	Yes	No	No	No	Altabari	453
c	Yes	Yes	Yes	c	c	c	c	c	c	Yes	Yes	Yes	Yes	No	No	No	Deshiatoli	454
c	Yes	Yes	a	c	c	c	c	c	c	Yes	Yes	a	Yes	No	No	No	Sukhani	455
c	Yes	Yes	Yes	c	c	c	c	c	c	a	Yes	a	Yes	No	No	No	Rangamani	456
c	Yes	Yes	a	c	c	c	c	c	c	b	a	a	Yes	No	No	No	Lohia Kandar	457
c	Yes	Yes	a	c	c	c	c	c	c	c	a	b	Yes	No	No	No	Belbari	458
c	Yes	Yes	Yes	c	c	c	c	c	c	a	a	a	Yes	No	No	No	Bishunpur	459

**DISTRICT CENSUS HANDBOOK : KISHANGANJ**

Census of India 2011-  
Amenities and Land use

Serial Number	Name village	Nearest Town		Land Use							
				Area under different types of land use ( in hectares rounded up to one decimal place)							
		Name	Distance range code i.e. a for < 5 Kms, b for 5-10 Kms and c for 10+ kms .	Forests	Area under Non-agricultural Uses	Barren and Un-cultivable land	Permanent Pastures and Other Grazing Lands	Land Under Miscellaneous Tree Crops etc.	Culturable Waste Land	Fallow lands other than current fallows	Current Fallows
1	2	102	103	104	105	106	107	108	109	110	111

	Kasbe Anganj										
445	UrfKasbaKhodaganj	BAHADURGANJ	c	0	4.6	0	0	0.8	0	0.4	4.6
446	Kharsel	BAHADURGANJ	c	0	42.7	0	0	3.2	0	1.4	64.9
447	Dabar	BAHADURGANJ	c	0	88.5	16.8	0	6.6	0.3	2.3	17
448	Lohia Kandar	BAHADURGANJ	c	0	38.8	8.5	0	3.2	0	1.6	9.1
449	Chikabari	BAHADURGANJ	c	0	53.3	0	0	18.2	0	3.5	117.4
450	Kumhartoli	BAHADURGANJ	c	34.2	0	0	6.9	0	0	19.1	11.7
451	Dala	BAHADURGANJ	c	0	30.3	18.3	0	4.9	0	2.1	7.1
452	Dala Mohiuddinpur	BAHADURGANJ	c	0	15.2	4.2	0	2.1	0	1.9	7.6
453	Altabari	BAHADURGANJ	c	0	71.9	0	0	9	0	1.4	9.1
454	Deshiatoli	BAHADURGANJ	c	0	89.3	17.1	0	13.5	0	5.1	35.2
455	Sukhani	BAHADURGANJ	c	0	35.6	6.2	0	4.9	0	2	26.2
456	Rangamani	BAHADURGANJ	c	0	25.5	6.5	0	4.5	0	1.3	5.8
457	Lohia Kandar	BAHADURGANJ	c	0	31.2	6.3	0	5.7	0	1.8	4.1
458	Belbari	BAHADURGANJ	c	0	18.6	11.2	0	2.1	0	1.4	11.6
459	Bishunpur	BAHADURGANJ	c	0	11.9	6.6	0	3.3	0	2.1	12.3

## VILLAGE DIRECTORY

### Village Directory

( As in 2009 )

Land Use								Name of three most important commodities manufactured			Name of Village	Serial Number
Area under different types of land use ( in hectares rounded up to one decimal place)			Area irrigated by source (in hectare).					First	Second	Third		
Net Area Sown	Total Irrigated Land Area	Total Un-irrigated Land Area	Canals ( C )	Wells/Tube-wells(W/TW)	Tanks/Lakes(T/L)	Water Falls(WF)	Others(O)					
112	113	114	115	116	117	118	119	120	121	122	2	1

29.6	3.5	26	0	3.5	0	0	0	Jute				
								Rope	Kasbe Anganj UrfKasba	Khodaganj	445	
130.9	7.4	123.5	0	7.4	0	0	0	Jute				
								Rope		Kharsel	446	
89.4	43.2	46.2	0	43.2	0	0	0			Dabar	447	
72.8	26.4	46.3	0	26.4	0	0	0			Lohia Kandar	448	
314.4	23.8	290.6	0	23.8	0	0	0	Jute				
								Rope		Chikabari	449	
75.1	57.6	17.5	0	57.6	0	0	0			Kumhartoli	450	
33.2	18.8	14.4	18.8	0	0	0	0			Dala	451	
72	26	46	0	26	0	0	0			Dala Mohiuddinpur	452	
390.5	95.3	295.2	0	95.3	0	0	0	Jute				
								Rope		Altabari	453	
308.8	122	186.8	0	122	0	0	0			Deshiatoli	454	
114	49.4	64.6	0	49.4	0	0	0	Jute				
								Rope		Sukhani	455	
38.3	16	22.3	0	16	0	0	0			Rangamani	456	
42	11.5	30.4	0	11.5	0	0	0			Lohia Kandar	457	
77.1	28	49.1	0	28	0	0	0			Belbari	458	
93.8	33.7	60	0	33.7	0	0	0			Bishunpur	459	

**DISTRICT CENSUS HANDBOOK : KISHANGANJ**

Census of India 2011-  
Amenities and Land use

Serial Number	Name village	Location code no.	Total area of the village ( in hectares rounded up to one decimal place)	Total population ( 2011 census )	Number of households (2011 census)	Number of educational amenities available. (If not available within the village , the distance range code viz; a for < 5 Kms, b for 5-10 Kms and c for 10+ kms of nearest place where facility is available is given).													
						Pre-Primary school (PP)	Primary school (P)	Middle school (M)	Secondary School (S)	Senior Secondary school (SS)	Degree college of arts ' science & commerce (ASC)	Engineering college(EC)	Medical college (MC)	Management institute (MI)	Polytechnic (Pt)	Vocational training school/ITI	Non-formal training centre (NFTC)	Special school for disabled (SSD)	Others (specify)
1	2	3	4	5	6	7	8	9	10	11	12	13	14	15	16	17	18	19	20
460	Gangi	222672	497	7857	1517	c	3	2	2	c	c	c	c	c	c	c	c	c	2
461	Murmala	222673	219	1222	236	c	1	1	b	c	c	c	c	c	c	c	c	c	
462	Damdama	222674	131	776	150	c	a	a	b	b	c	c	c	c	c	c	c	c	
463	Duadangi	222675	193	2022	333	c	2	a	a	b	b	c	c	c	c	c	c	c	1
464	Brahmotar Gachh	222676	33	471	84	c	1	a	a	b	b	c	c	c	c	c	c	c	
465	Pipra Gachh	222677	77	412	69	c	a	a	a	b	b	c	c	c	c	c	c	c	
466	Tulshia	222678	191	1429	285	c	1	1	a	b	b	c	c	c	c	c	c	c	
467	Guabari	222679	256	2040	415	b	2	2	1	b	b	c	c	c	c	c	c	c	1
468	Samesar	222680	565	4911	1082	b	2	2	b	a	c	c	c	c	c	c	c	c	1
469	Birnia	222681	606	4371	1006	a	2	2	a	c	a	c	c	c	c	c	c	c	2
470	Durgapur Sohadi	222682	167	528	113	b	a	a	b	c	c	c	c	c	c	c	c	c	
471	Durgapur Bangaon	222683	195	1784	379	c	1	a	b	c	c	c	c	c	c	c	c	c	
472	Muktaram Deori	222684	295	2957	686	b	2	a	c	c	c	c	c	c	c	c	c	c	
473	Chandargaon	222685	126	688	148	c	1	1	c	c	c	c	c	c	c	c	c	c	
474	Babhantola Laucha	222686	105	697	124	c	a	a	c	c	c	c	c	c	c	c	c	c	
475	Charakpara Laucha	222687	35	382	78	c	1	a	b	c	c	c	c	c	c	c	c	c	1



## VILLAGE DIRECTORY

### Village Directory

( As in 2009 )

Number of Medical Amenities available. (If not available within the village , the distance range code viz; a for < 5 Kms, b for 5-10 Kms and c for 10+ kms of nearest place where facility is available is given).											Number of Non-Government Medical Amenities available.							Name village	Serial Number
21	22	23	24	25	26	27	28	29	30	31	32	33	34	35	36	37	38		
Community health centre (CHC)	Primary health centre (PHC)	Primary health sub centre (PHS)	Maternity and child welfare centre (MCW)	T.B. clinic (TBC)	Hospital-allopathic (HA)	Hospital-alternative medicine (HO)	Dispensary (D)	Veterinary hospital (VH)	Mobile health clinic (MHC)	Family welfare centre (FWC)	Charitable non Govt. hospital/Nursing home.	Medical practitioner with MBBS Degree	Medical practitioner with other degree	Medical practitioner with no degree	Traditional practitioner and faith healer .	Medicine Shop	Others		
a	c	1	1	c	b	c	1	c	c	1	0	0	0	5	0	0	0	Gangi	460
c	c	1	1	c	c	c	c	c	c	1	0	0	0	0	0	0	0	Murmala	461
c	c	b	c	c	c	c	c	c	c	c	0	0	0	0	0	0	0	Damdama	462
b	b	b	b	b	b	c	a	c	c	b	0	0	0	0	0	0	0	Duadangi	463
a	a	a	b	b	b	c	c	c	c	c	0	0	0	0	0	0	0	Brahmotar Gachh	464
a	a	a	b	b	b	c	a	a	c	b	0	0	0	0	0	0	0	Pipra Gachh	465
b	b	a	b	b	b	c	a	a	c	b	0	2	2	2	2	2	0	Tulshia	466
b	b	1	1	b	b	c	c	c	c	1	0	0	0	0	0	0	0	Guabari	467
b	1	1	1	1	b	c	a	a	c	1	0	0	0	0	2	2	0	Samesar	468
a	a	1	1	a	a	c	a	a	c	1	0	2	2	2	2	0	0	Birnia	469
b	c	1	b	b	c	c	b	b	c	b	0	0	0	0	0	0	0	Durgapur Sohadi	470
c	c	1	1	c	c	c	c	c	c	1	0	0	0	0	0	0	0	Durgapur Bongaon	471
b	c	c	c	c	c	c	c	c	c	c	0	0	0	0	0	0	0	Muktaram Deori	472
b	c	b	c	c	c	c	c	c	c	c	0	0	0	0	0	0	0	Chandargaon	473
c	c	c	c	c	c	c	c	c	c	c	0	0	0	0	0	0	0	Babhantola Laucha	474
c	c	b	b	c	c	c	c	c	c	c	0	0	0	0	0	0	0	Charakpara Laucha	475

**DISTRICT CENSUS HANDBOOK : KISHANGANJ**

Census of India 2011-  
Amenities and Land use

Serial Number	Name village	Availability of drinking water - Yes / No								Availability of toilet & others Yes / No			
		Tap water (Treated/Untreated)	Well water (Covered / Uncovered well)	Hand Pump	Tube wells / Bore well	Spring	River / Canal	Tank / Pond / Lake	Others	Community toilet including bath.	Community toilet excluding bath.	Rural sanitary mart or sanitary hardware outlet available near the village.	Community bio- gas or recycle of waste for productive use.
1	2	39	40	41	42	43	44	45	46	47	48	49	50
460	Gangi	No	Yes	Yes	No	No	No	No	No	No	No	No	No
461	Murmala	No	Yes	Yes	No	No	No	No	No	No	No	No	No
462	Damdama	No	Yes	Yes	No	No	No	No	No	No	No	No	No
463	Duadangi	No	Yes	Yes	Yes	No	No	No	No	No	No	No	No
464	Brahmotar Gachh	No	Yes	Yes	Yes	No	No	No	No	No	No	No	No
465	Pipra Gachh	No	Yes	Yes	Yes	No	No	No	No	No	No	No	No
466	Tulshia	No	Yes	Yes	Yes	No	No	No	No	No	No	No	No
467	Guabari	No	Yes	Yes	No	No	No	Yes	No	No	No	No	No
468	Samesar	No	Yes	Yes	No	No	No	No	No	No	No	No	No
469	Birnia	No	Yes	Yes	No	No	No	No	No	No	No	No	No
470	Durgapur Sohadi	No	Yes	Yes	Yes	No	Yes	Yes	No	No	No	No	No
471	Durgapur Bangaon	No	Yes	Yes	Yes	No	Yes	Yes	No	No	No	No	No
472	Muktaram Deori	No	Yes	Yes	Yes	No	Yes	Yes	No	No	No	No	No
473	Chandargaon	No	Yes	Yes	No	No	No	No	No	No	No	No	No
474	Babhantola Laucha	No	Yes	Yes	No	No	No	No	No	No	No	No	No
475	Charakpara Laucha	No	Yes	Yes	No	No	No	No	No	No	No	No	No

## VILLAGE DIRECTORY

### Village Directory

( As in 2009 )

Communication and transport facilities (If amenities available code -Yes is given except for Village Pin Code ,If not available within the village , the distance range code viz; a for < 5 Kms, b for 5-10 Kms and c for 10+ kms of nearest place where facility is available is given).																		
Post office(PO)	Sub post office (SPO)	Post & Telegraph office (P&TO)	Village Pin Code	Telephones (Land lines)	Public call office (PCO)	Mobile phone coverage	Internet cafes/ Common service centre (CSC)	Private courier facility	Bus service (Public & Private)	Railway stations	Auto/Modified Autos	Taxis and Vans	Tractors	Cycle-pulled rickshaws(Manual & Machine driven)	Carts driven by animals	Sea /River ferry service	Name village	Serial Number
51	52	53	54	55	56	57	58	59	60	61	62	63	64	65	66	67	2	1
Yes	c	b	855107	Yes	b	Yes	c	c	b	c	Yes	Yes	Yes	Yes	Yes	c	Gangi	460
b	c	c		c	c	b	c	c	c	c	c	c	b	Yes	Yes	c	Murmala	461
b	c	c	855107	c	c	b	c	c	c	c	c	c	Yes	Yes	Yes	c	Damdama	462
a	c	b		a	a	Yes	a	a	a	c	a	a	b	a	Yes	c	Duadangi	463
a	c	b		a	a	a	b	b	a	c	a	a	a	a	b	a	Brahmotar Gachh	464
a	c	b		a	a	a	b	b	a	c	a	a	Yes	a	Yes	c	Pipra Gachh	465
a	c	b		a	a	a	b	b	a	c	b	b	Yes	a	Yes	c	Tulshia	466
a	c	b		a	a	a	c	a	a	c	a	a	b	a	Yes	c	Guabari	467
Yes	c	b		Yes	Yes	Yes	b	b	Yes	c	Yes	Yes	Yes	Yes	Yes	c	Samesar	468
a	c	a		Yes	Yes	b	a	a	Yes	c	Yes	a	Yes	Yes	Yes	c	Birnia	469
a	c	c	855101	b	b	Yes	c	b	b	c	b	b	b	b	Yes	c	Durgapur Sohadi	470
b	c	c	855101	c	c	Yes	c	c	a	c	c	c	b	b	Yes	c	Durgapur Bangaon	471
b	c	c	855101	c	c	Yes	c	c	c	c	c	c	Yes	b	Yes	c	Muktaram Deori	472
b	c	c	855101	c	c	c	c	b	b	c	a	a	b	a	Yes	c	Chandargaon	473
b	c	c	855101	c	c	c	c	c	c	c	b	b	a	a	a	c	Babhantola Laucha	474
Yes	c	c	855101	Yes	c	c	c	c	c	c	a	a	a	a	a	a	Charakpara Laucha	475

**DISTRICT CENSUS HANDBOOK : KISHANGANJ**

Census of India 2011-

Amenities and Land use

Serial Number	Name village	Village connected to highways,village roads, banks & credit societies (If amenities available code -Yes is given, If not available within the village , the distance range code viz; a for < 5 Kms, b for 5-10 Kms and c for 10+ kms of nearest place where facility is available is given).												Availability of miscellaneous facilities (If amenities available code -Yes is given, If not available within the village , the distance range code viz; a for < 5 Kms, b for 5-10 Kms and c for 10+ kms of nearest place where facility is available is given) <i>Contd....</i>				
		Connected to national highway(NH)	Connected to state highway(SH)	Connected to major district road (MDR)	Connected to others district road	Pucca roads	Kutchcha roads	Water bounded macadam(WBM) roads	Navigable waterway (river/canal)(NW)	Footpaths (FP)	Commercial & Co-operative Banks	ATM	Agricultural Credit Societies	Self-Help Group (SHG)	Public distribution system (PDS) shop	Mandis / Regular market	Weekly Haat	Agricultural marketing society
1	2	68	69	70	71	72	73	74	75	76	77	78	79	80	81	82	83	84
460	Gangi	c	b	b	b	Yes	Yes	b	c	Yes	c	c	Yes	c	Yes	c	Yes	c
461	Murmala	c	c	Yes	Yes	Yes	Yes	Yes	c	Yes	c	c	c	c	Yes	c	b	c
462	Damdama	c	c	b	b	Yes	Yes	Yes	c	Yes	c	c	c	c	a	b	a	c
463	Duadangi	c	a	a	Yes	Yes	Yes	b	c	Yes	b	b	b	c	a	a	a	b
464	Brahmotar Gachh	c	c	a	a	Yes	Yes	b	a	Yes	b	b	b	c	a	a	a	b
465	Pipra Gachh	c	b	b	a	Yes	Yes	Yes	c	Yes	b	b	b	c	a	a	a	b
466	Tulshia	c	b	a	a	Yes	Yes	Yes	c	Yes	b	b	b	c	a	a	a	b
467	Guabari	c	a	a	a	Yes	Yes	Yes	c	Yes	b	b	a	c	Yes	a	a	a
468	Samesar	c	b	Yes	Yes	Yes	Yes	Yes	c	Yes	Yes	b	Yes	c	a	Yes	b	c
469	Birnia	c	Yes	Yes	Yes	Yes	Yes	Yes	c	Yes	a	a	a	c	Yes	a	a	a
470	Durgapur Sohadi	c	c	Yes	b	Yes	Yes	b	c	Yes	b	b	b	c	a	a	a	b
471	Durgapur Bangaon	c	c	Yes	Yes	Yes	Yes	b	c	Yes	Yes	c	c	c	a	c	b	c
472	Muktaram Deori	c	Yes	Yes	Yes	Yes	Yes	b	c	Yes	c	c	a	c	b	b	c	c
473	Chandargaon	c	c	c	Yes	Yes	Yes	a	c	Yes	c	c	Yes	c	a	c	a	c
474	Babhantola Laucha	c	c	a	Yes	Yes	Yes	Yes	c	Yes	c	c	Yes	c	Yes	c	Yes	c
475	Charakpara Laucha	c	c	c	Yes	Yes	Yes	a	a	Yes	c	c	Yes	a	Yes	c	Yes	c

## VILLAGE DIRECTORY

### Village Directory

( As in 2009 )

Availability of miscellaneous facilities (If amenities available code - Yes is given, If not available within the village , the distance range code viz; a for < 5 Kms, b for 5-10 Kms and c for 10+ kms of nearest place where facility is available is given) <b>Concluded</b>													Availability of electricity (Yes/No)				Name village	Serial Number
Integrated Child Development Scheme (Nutritional Centres)	Anganwadi Centre (Nutritional Centres)	Others (Nutritional Centres)	ASHA (Accredited Social Health Activist)	Community centre with/without TV	Sports Field,	Sports Club / Recreation Centre	Cinema / Video Hall	Public Library	Public Reading Room	Newspaper Supply	Assembly Polling station	Birth & Death Registration Office	Power Supply for Domestic Use (ED)	Power Supply for Agricultural Use (EAG)	Power Supply for Commercial Use (EC)	Power Supply for All Uses (EA)		
85	86	87	88	89	90	91	92	93	94	95	96	97	98	99	100	101	2	1
b	Yes	Yes	Yes	Yes	c	b	b	c	b	Yes	Yes	Yes	Yes	Yes	No	No	Gangi	460
c	Yes	Yes	a	c	c	c	c	c	c	c	Yes	a	Yes	No	No	No	Murmala	461
c	Yes	a	a	c	c	c	c	c	c	c	a	a	Yes	No	No	No	Damdama	462
b	Yes	Yes	a	a	a	a	b	b	b	Yes	a	a	Yes	No	No	No	Duadangi	463
b	Yes	Yes	Yes	c	a	a	a	b	c	a	a	a	No	No	No	No	Brahmotar Gachh	464
b	Yes	Yes	Yes	a	a	a	b	b	b	a	Yes	a	No	No	No	No	Pipra Gachh	465
b	Yes	Yes	a	a	a	a	b	b	b	Yes	a	a	Yes	No	No	No	Tulshia	466
b	Yes	Yes	Yes	c	c	c	a	c	c	a	Yes	a	Yes	No	No	No	Guabari	467
b	Yes	Yes	Yes	c	c	c	c	c	c	Yes	Yes	Yes	Yes	No	No	No	Samesar	468
a	Yes	Yes	Yes	a	a	a	a	a	a	Yes	Yes	a	Yes	No	No	No	Birmia	469
c	Yes	Yes	Yes	Yes	b	b	b	b	b	Yes	a	a	Yes	No	No	No	Durgapur Sohadi	470
c	Yes	Yes	Yes	Yes	c	c	c	c	c	Yes	Yes	Yes	Yes	No	No	No	Durgapur Bangaon	471
c	Yes	Yes	Yes	c	c	c	c	c	c	Yes	Yes	b	Yes	No	No	No	Muktaram Deori	472
c	Yes	Yes	Yes	c	c	c	c	c	c	c	Yes	Yes	Yes	No	No	No	Chandargaon	473
c	Yes	a	Yes	c	c	c	c	c	c	c	a	b	Yes	No	No	No	Babhantola Laucha	474
c	Yes	a	Yes	c	c	c	c	c	c	c	Yes	Yes	Yes	No	No	No	Charakpara Laucha	475

**DISTRICT CENSUS HANDBOOK : KISHANGANJ**

Census of India 2011-  
Amenities and Land use

Serial Number	Name village	Nearest Town		Land Use							
		Name	Distance range code i.e. a for < 5 Kms, b for 5-10 Kms and c for 10+ kms .	Area under different types of land use ( in hectares rounded up to one decimal place)							
				Forests	Area under Non-agricultural Uses	Barren and Un-cultivable land	Permanent Pastures and Other Grazing Lands	Land Under Miscellaneous Tree Crops etc.	Culturable Waste Land	Fallow lands other than current fallows	Current Fallows
1	2	102	103	104	105	106	107	108	109	110	111
460	Gangi	BAHADURGANJ	b	0	71.8	0	0	15.5	0	6.2	18.1
461	Murmala	BAHADURGANJ	c	0	29.8	12.2	0	3	0	9.8	28.6
462	Damdama	BAHADURGANJ	c	0	25.8	4.2	0	2.1	0	1.6	1.6
463	Duadangi	BAHADURGANJ	b	0	19.9	0	1.3	1	6.4	3.7	9.2
464	Brahmotar Gachh	BAHADURGANJ	b	0	4.5	0	0.2	0.2	0.2	2.4	1
465	Pipra Gachh	BAHADURGANJ	b	0	6.4	0	1	0.8	2.1	1.8	6.4
466	Tulshia	BAHADURGANJ	b	0	26.7	0	1.1	5.1	5.5	9.1	2.3
467	Guabari	BAHADURGANJ	b	0	11.5	0	2.7	1.4	5.1	0	0
468	Samesar	BAHADURGANJ	b	0	48.5	0	14.3	2.2	11.6	13.2	18.5
469	Birnia	BAHADURGANJ	a	0	29.2	0	1.4	1	6.4	3.8	9.2
470	Durgapur Sohadi	BAHADURGANJ	c	0	12.8	0	1.5	0.8	0	4.4	20.8
471	Durgapur Bangaon	BAHADURGANJ	c	0	24.6	0.8	1.5	5.6	0	4.1	9.8
472	Muktaram Deori	BAHADURGANJ	c	0	54.1	0	2.9	1.3	0	4.9	7.4
473	Chandargaon	BAHADURGANJ	c	0	19.6	0	0	1.9	0	7.8	0
474	Babhantola Laucha	BAHADURGANJ	c	0	13	0	0	2.2	0	1.4	1.4
475	Charakpara Laucha	BAHADURGANJ	c	0	6.7	0	0	1	0	0.9	0.6

## VILLAGE DIRECTORY

### Village Directory

( As in 2009 )

Land Use								Name of three most important commodities manufactured			Name of Village	Serial Number
Area under different types of land use ( in hectares rounded up to one decimal place)			Area irrigated by source (in hectare).					First	Second	Third		
Net Area Sown	Total Irrigated Land Area	Total Un-irrigated Land Area	Canals ( C )	Wells/Tube-wells(W/TW)	Tanks/Lakes(T/L)	Water Falls(WF)	Others(O)					
112	113	114	115	116	117	118	119	120	121	122	2	1
								Jute				
385.5	197.5	188	0	197.5	0	0	0	Rope			Gangi	460
135.5	49.8	85.7	0	49.8	0	0	0				Murmala	461
95.7	29.7	66	0	29.7	0	0	0				Damdama	462
151.3	34.6	116.8	0	34.6	0	0	0				Duadangi	463
24.5	5	19.4	0	5	0	0	0				Brahmotar Gachh	464
58.5	9.6	48.9	0	9.6	0	0	0				Pipra Gachh	465
141.2	32.4	108.8	0	32.4	0	0	0				Tulshia	466
235.3	38.1	197.2	0	38.1	0	0	0				Guabari	467
456.6	123.5	333.2	0	123.5	0	0	0				Samesar	468
554.8	83	471.8	0	83	0	0	0				Birnia	469
126.6	30.6	96	0	30.6	0	0	0	Jute			Durgapur Sohadi	470
148.6	35.4	113.2	0	35.4	0	0	0	Rope			Durgapur Bongaon	471
224.4	55.2	169.2	0	55.2	0	0	0	Jute			Muktaram Deori	472
96.8	21.1	75.7	0	21.1	0	0	0	Rope			Chandargaon	473
87.1	20	67.1	0	20	0	0	0	Jute			Babhantola Laucha	474
25.8	6.1	19.6	0	6.1	0	0	0	Rope			Charakpara Laucha	475

**DISTRICT CENSUS HANDBOOK : KISHANGANJ**

Census of India 2011-

Amenities and Land use

Serial Number	Name village	Location code no.	Total area of the village ( in hectares rounded up to one decimal place)	Total population ( 2011 census )	Number of households (2011 census)	Number of educational amenities available. (If not available within the village , the distance range code viz; a for < 5 Kms, b for 5-10 Kms and c for 10+ kms of nearest place where facility is available is given).													
						Pre-Primary school (PP)	Primary school (P)	Middle school (M)	Secondary School (S)	Senior Secondary school (SS)	Degree college of arts ' science & commerce (ASC)	Engineering college(EC)	Medical college (MC)	Management institute (MI)	Polytechnic (Pt)	Vocational training school/ITI	Non-formal training centre (NFTC)	Special school for disabled (SSD)	Others (specify)
1	2	3	4	5	6	7	8	9	10	11	12	13	14	15	16	17	18	19	20
476	Chhota Laucha	222688	36	661	142	c	1	b	c	b	c	c	c	c	c	c	c	c	c
477	Lahsora	222689	148	375	79	c	1	l	b	b	b	c	c	c	c	c	c	c	c
478	Pahatgaon	222690	169	2130	453	b	2	b	b	b	b	c	c	c	c	c	c	c	c
479	Dogacchi	222691	104	866	181	a	1	a	c	b	b	c	c	c	c	c	c	c	c
480	Mahesh Bathna	222692	218	3040	651	a	1	l	b	c	a	c	c	c	c	c	c	c	c
481	Laucha	222693	543	3702	750	a	3	a	c	b	a	c	c	c	c	c	c	c	c
482	Jhingakata	222694	279	3238	710	a	1	b	c	b	b	c	c	c	c	c	c	c	c
483	Jhingakata Taufir	222695	63	758	157	a	2	a	b	a	b	c	c	c	c	c	c	c	c
484	Jhingakata Istamrar	222696	531	3787	909	a	2	l	a	b	b	c	c	c	c	c	c	c	c
485	Dahgaon	222697	199	1797	387	a	1	a	b	b	b	c	c	c	c	c	c	c	c
486	Birpur	222698	321	4271	774	a	1	l	b	c	b	c	c	c	c	c	c	c	c
487	Baisa	222699	272	2472	527	b	1	l	b	c	c	c	c	c	c	c	c	c	c
488	Baisagopalganj	222700	249	2567	525	b	1	b	b	c	c	c	c	c	c	c	c	c	c
489	Tegharia	222701	117	944	188	b	1	b	b	c	c	c	c	c	c	c	c	c	c
490	Satmeri	222702	101	678	124	b	1	b	c	c	c	c	c	c	c	c	c	c	c



## VILLAGE DIRECTORY

### Village Directory

( As in 2009 )

Number of Medical Amenities available. (If not available within the village , the distance range code viz; a for < 5 Kms, b for 5-10 Kms and c for 10+ kms of nearest place where facility is available is given).												Number of Non-Government Medical Amenities available.						Name village	Serial Number
21	22	23	24	25	26	27	28	29	30	31	32	33	34	35	36	37	38		
Community health centre (CHC)	Primary health centre (PHC)	Primary health sub centre (PHS)	Maternity and child welfare centre (MCW)	T.B. clinic (TBC)	Hospital-allopathic (HA)	Hospital-alternative medicine (HO)	Dispensary (D)	Veterinary hospital (VH)	Mobile health clinic (MHC)	Family welfare centre (FWC)	Charitable non Govt. hospital/Nursing home.	Medical practitioner with MBBS Degree	Medical practitioner with other degree	Medical practitioner with no degree	Traditional practitioner and faith healer .	Medicine Shop	Others		
c	c	b	b	c	c	c	c	c	c	c	0	0	0	0	0	0	0	Chhota Laucha 476	
b	b	a	b	b	b	c	a	b	c	b	0	0	0	1	0	0	0	Lahsora 477	
b	b	a	b	b	b	c	b	b	c	b	0	0	0	0	0	0	0	Pahatgaon 478	
b	b	a	b	b	b	c	b	a	c	b	0	2	2	2	2	0	0	Dogacchi 479	
b	b	b	b	b	b	c	b	b	c	b	0	0	0	0	0	0	0	Mahesh Bathna 480	
b	c	1	1	c	c	c	b	b	c	1	0	0	0	0	0	0	0	Laucha 481	
c	c	1	1	c	b	c	c	c	c	1	0	0	0	0	0	0	0	Jhingakata 482	
b	b	b	b	b	b	c	b	b	c	b	0	0	0	1	0	0	0	Jhingakata Taufir 483	
a	a	a	a	a	a	c	a	a	c	a	0	0	0	0	0	0	0	Jhingakata Istamrar 484	
b	b	1	1	b	b	c	b	b	c	1	0	0	0	0	0	0	0	Dahgaon 485	
b	b	b	b	b	b	c	b	b	c	b	0	0	0	0	0	0	0	Birpur 486	
c	c	b	b	c	c	c	c	c	c	c	0	0	0	0	0	0	0	Baisa 487	
c	c	1	1	c	c	c	c	c	c	1	0	0	0	0	0	0	0	Baisagopalganj 488	
c	c	c	c	c	c	c	c	c	c	c	0	0	0	0	0	0	0	Tegharia 489	
c	c	c	c	c	c	c	c	c	c	c	0	0	0	0	0	0	0	Satmeri 490	

**DISTRICT CENSUS HANDBOOK : KISHANGANJ**

Census of India 2011-  
Amenities and Land use

Serial Number	Name village	Availability of drinking water - Yes / No								Availability of toilet & others Yes / No			
		Tap water (Treated/Untreated)	Well water (Covered / Uncovered well)	Hand Pump	Tube wells / Bore well	Spring	River / Canal	Tank / Pond / Lake	Others	Community toilet including bath.	Community toilet excluding bath.	Rural sanitary mart or sanitary hardware outlet available near the village.	Community bio- gas or recycle of waste for productive use.
1	2	39	40	41	42	43	44	45	46	47	48	49	50
476	Chhota Laucha	No	Yes	Yes	No	No	No	No	No	No	No	No	No
477	Lahsora	No	Yes	Yes	No	No	Yes	No	No	No	No	No	No
478	Pahatgaon	No	Yes	Yes	No	No	No	No	No	No	No	No	No
479	Dogacchi	No	Yes	Yes	No	No	Yes	No	No	No	No	No	No
480	Mahesh Bathna	No	Yes	Yes	No	No	Yes	No	No	No	No	No	No
481	Laucha	No	Yes	Yes	No	No	Yes	No	No	No	No	No	No
482	Jhingakata	No	Yes	Yes	No	No	Yes	No	No	No	No	No	No
483	Jhingakata Taufir	No	Yes	Yes	No	No	No	No	No	No	No	No	No
484	Jhingakata Istamrar	No	Yes	Yes	No	No	No	No	No	No	No	No	No
485	Dahgaon	No	Yes	Yes	No	No	No	No	No	No	No	No	No
486	Birpur	No	Yes	Yes	No	No	No	No	No	No	No	No	No
487	Baisa	No	No	Yes	No	No	No	No	No	No	No	No	No
488	Baisagopalganj	No	Yes	Yes	No	No	No	No	No	No	No	No	No
489	Tegharia	No	Yes	Yes	No	No	No	No	No	No	No	No	No
490	Satmeri	No	Yes	Yes	No	No	No	No	No	No	No	No	No

## VILLAGE DIRECTORY

### Village Directory

( As in 2009 )

Communication and transport facilities (If amenities available code -Yes is given except for Village Pin Code ,If not available within the village , the distance range code viz; a for < 5 Kms, b for 5-10 Kms and c for 10+ kms of nearest place where facility is available is given).																		
51	52	53	54	55	56	57	58	59	60	61	62	63	64	65	66	67	Name village	Serial Number
Post office(PO)	Sub post office (SPO)	Post & Telegraph office (P&TO)	Village Pin Code	Telephones (Land lines)	Public call office (PCO)	Mobile phone coverage	Internet cafes/ Common service centre (CSC)	Private courier facility	Bus service (Public & Private)	Railway stations	Auto/Modified Autos	Taxis and Vans	Tractors	Cycle-pulled rickshaws(Manual & Machine driven)	Carts driven by animals	Sea /River ferry service		
b	c	c	855101	b	c	c	c	c	c	c	a	a	a	a	a		Chhota Laucha	476
b	c	b	855101	Yes	Yes	Yes	b	b	Yes	c	Yes	b	b	Yes	Yes	c	Lahsora	477
b	c	b		b	b	Yes	b	b	b	c	a	b	b	a	Yes	a	Pahatgaon	478
b	c	b		b	b	a	b	b	b	c	a	b	Yes	Yes	Yes	b	Dogacchi	479
Yes	c	b		Yes	b	Yes	b	b	b	c	a	b	Yes	Yes	Yes	c	Mahesh Bathna	480
Yes	c	c	855101	Yes	b	Yes	b	b	b	c	a	b	Yes	Yes	Yes	c	Laucha	481
Yes	c	b	855101	Yes	b	Yes	b	b	b	c	a	Yes	Yes	Yes	Yes	a	Jhingakata	482
a	c	b		b	b	Yes	b	b	b	c	Yes	b	b	Yes	Yes	a	Jhingakata Taufir	483
a	c	a		Yes	Yes	Yes	a	b	Yes	c	Yes	Yes	Yes	Yes	Yes	c	Jhingakata Istamrar	484
b	c	b	855101	b	b	a	b	b	b	c	b	a	a	a	a	b	Dahgaon	485
b	c	b	855101	b	b	b	b	b	b	c	Yes	a	Yes	Yes	Yes	b	Birpur	486
c	c	c	855101	a	b	b	c	c	c	c	b	b	a	a	Yes	a	Baisa	487
c	c	c	855101	c	c	c	c	b	b	c	b	a	Yes	a	Yes	b	Baisagopalganj	488
c	c	c	855101	b	b	b	c	c	b	c	c	b	b	a	a	a	Tegharia	489
b	c	c	855101	c	c	c	c	c	c	c	b	b	a	b	a	a	Satmeri	490

**DISTRICT CENSUS HANDBOOK : KISHANGANJ**

Census of India 2011-

Amenities and Land use

Serial Number	Name village	Village connected to highways,village roads, banks & credit societies (If amenities available code -Yes is given, If not available within the village , the distance range code viz; a for < 5 Kms, b for 5-10 Kms and c for 10+ kms of nearest place where facility is available is given).												Availability of miscellaneous facilities (If amenities available code -Yes is given, If not available within the village , the distance range code viz; a for < 5 Kms, b for 5-10 Kms and c for 10+ kms of nearest place where facility is available is given) <i>Contd....</i>				
		Connected to national highway(NH)	Connected to state highway(SH)	Connected to major district road (MDR)	Connected to others district road	Pucca roads	Kutchcha roads	Water bounded macadam(WBM) roads	Navigable waterway (river/canal)(NW)	Footpaths (FP)	Commercial & Co-operative Banks	ATM	Agricultural Credit Societies	Self-Help Group (SHG)	Public distribution system (PDS) shop	Mandis / Regular market	Weekly Haat	Agricultural marketing society
1	2	68	69	70	71	72	73	74	75	76	77	78	79	80	81	82	83	84
476	Chhota Laucha	c	c	c	c	Yes	Yes	a	a	Yes	c	c	a	c	Yes	c	c	c
477	Lahsora	c	Yes	b	Yes	Yes	Yes	Yes	c	Yes	b	b	c	c	b	a	b	b
478	Pahatgaon	c	b	b	a	Yes	Yes	Yes	a	Yes	b	b	b	b	Yes	a	b	c
479	Dogacchi	c	b	b	a	Yes	Yes	a	b	Yes	b	b	b	b	a	b	b	b
480	Mahesh Bathna	c	b	b	a	Yes	Yes	a	c	Yes	b	b	b	a	Yes	Yes	Yes	Yes
481	Laucha	c	c	Yes	Yes	Yes	Yes	b	c	Yes	c	c	Yes	c	Yes	c	b	c
482	Jhingakata	c	c	Yes	Yes	Yes	Yes	Yes	a	Yes	b	b	b	b	Yes	b	b	b
483	Jhingakata Taufir	c	b	b	Yes	Yes	Yes	Yes	a	Yes	b	b	b	b	Yes	Yes	Yes	b
484	Jhingakata Istamrar	c	a	a	Yes	Yes	Yes	Yes	c	Yes	a	a	c	c	a	a	a	a
485	Dahgaon	c	c	b	b	Yes	Yes	b	b	Yes	b	b	Yes	b	Yes	b	b	b
486	Birpur	c	c	b	Yes	Yes	Yes	b	b	Yes	Yes	b	Yes	b	a	b	b	b
487	Baisa	c	c	c	b	Yes	Yes	b	a	Yes	c	c	a	b	Yes	c	b	c
488	Baisagopalganj	c	c	c	c	Yes	Yes	a	b	Yes	c	c	b	c	a	c	b	c
489	Tegharia	c	c	c	b	Yes	Yes	b	a	Yes	c	c	Yes	c	a	c	a	c
490	Satmeri	c	c	c	c	Yes	Yes	b	a	Yes	b	c	a	c	a	c	b	c

## VILLAGE DIRECTORY

### Village Directory

( As in 2009 )

Availability of miscellaneous facilities (If amenities available code - Yes is given, If not available within the village , the distance range code viz; a for < 5 Kms, b for 5-10 Kms and c for 10+ kms of nearest place where facility is available is given) <b>Concluded</b>													Availability of electricity (Yes/No)				Name village	Serial Number
Integrated Child Development Scheme (Nutritional Centres)	Anganwadi Centre (Nutritional Centres)	Others (Nutritional Centres)	ASHA (Accredited Social Health Activist)	Community centre with/without TV	Sports Field,	Sports Club / Recreation Centre	Cinema / Video Hall	Public Library	Public Reading Room	Newspaper Supply	Assembly Polling station	Birth & Death Registration Office	Power Supply for Domestic Use (ED)	Power Supply for Agricultural Use (EAG)	Power Supply for Commercial Use (EC)	Power Supply for All Uses (EA)		
85	86	87	88	89	90	91	92	93	94	95	96	97	98	99	100	101	2	1
c	Yes	Yes	Yes	c	c	c	c	c	c	c	Yes	a	Yes	No	No	No	Chhota Laucha	476
b	Yes	Yes	Yes	c	b	c	b	b	b	a	Yes	Yes	Yes	No	No	No	Lahsora	477
b	Yes	Yes	Yes	a	b	b	b	b	b	a	Yes	a	Yes	No	No	No	Pahatgaon	478
b	Yes	Yes	Yes	b	b	b	b	b	b	b	Yes	a	Yes	No	No	No	Dogacchi	479
b	Yes	Yes	Yes	a	b	b	b	b	b	Yes	Yes	Yes	Yes	No	No	No	Mahesh Bathna	480
c	Yes	Yes	Yes	c	c	c	c	c	c	Yes	Yes	Yes	Yes	No	No	No	Laucha	481
b	Yes	Yes	Yes	b	b	b	b	b	b	Yes	Yes	Yes	Yes	No	No	No	Jhingakata	482
b	Yes	Yes	Yes	Yes	b	c	c	c	c	Yes	Yes	Yes	Yes	No	No	No	Jhingakata Taufir	483
a	Yes	Yes	Yes	a	Yes	Yes	a	a	c	b	Yes	Yes	Yes	No	No	No	Jhingakata Istamrar	484
b	Yes	a	Yes	b	b	b	b	b	b	b	Yes	b	Yes	No	No	No	Dahgaon	485
b	Yes	Yes	Yes	b	b	b	b	b	b	Yes	Yes	b	Yes	No	No	No	Birpur	486
c	Yes	Yes	Yes	c	c	c	b	c	c	b	Yes	Yes	Yes	No	No	No	Baisa	487
c	Yes	Yes	Yes	c	c	c	c	c	c	c	Yes	Yes	Yes	No	No	No	Baisagopalganj	488
c	Yes	Yes	Yes	c	c	c	c	c	c	c	Yes	Yes	Yes	No	No	No	Tegharia	489
c	Yes	Yes	Yes	c	c	c	c	c	c	c	a	b	Yes	No	No	No	Satmeri	490

**DISTRICT CENSUS HANDBOOK : KISHANGANJ**

Census of India 2011-  
Amenities and Land use

Serial Number	Name village	Nearest Town		Land Use							
				Area under different types of land use ( in hectares rounded up to one decimal place)							
		Name	Distance range code i.e. a for < 5 Kms, b for 5-10 Kms and c for 10+ kms .	Forests	Area under Non-agricultural Uses	Barren and Un-cultivable land	Permanent Pastures and Other Grazing Lands	Land Under Miscellaneous Tree Crops etc.	Culturable Waste Land	Fallow lands other than current fallows	Current Fallows
1	2	102	103	104	105	106	107	108	109	110	111
476	Chhota Laucha	BAHADURGANJ	c	0	7.6	0	0	1.7	0	0.7	1.4
477	Lahsora	BAHADURGANJ	b	0	12.6	1	2.9	6.2	0	10.2	12.2
478	Pahatgaon	BAHADURGANJ	b	0	54.1	10	10.1	8.2	0	10.4	12.6
479	Dogacchi	BAHADURGANJ	b	0	7.5	0	3.4	4.2	3.3	4.1	2.1
480	Mahesh Bathna	BAHADURGANJ	b	0	41.3	10.2	20.2	15.3	0	16.4	12.4
481	Laucha	BAHADURGANJ	c	0	104.4	0	0	6.8	0	8.8	11.2
482	Jhingakata	BAHADURGANJ	b	0	52.1	0	0	3.9	0	4.9	9.6
483	Jhingakata Taufir	BAHADURGANJ	b	0	8.4	8.4	0	4.1	0	2	1
484	Jhingakata Istamrar	BAHADURGANJ	a	0	40.2	21.3	16.4	12.4	0	18.4	14.8
485	Dahgaon	BAHADURGANJ	b	0	26.9	0	0	3.4	0	3.7	7.8
486	Birpur	BAHADURGANJ	b	0	20.4	0	0	2.6	0	3	7
487	Baisa	BAHADURGANJ	c	0	48.4	0	0	3.2	0	8.1	4.5
488	Baisagopalganj	BAHADURGANJ	c	0	26	0	0	3.3	0	9	3.7
489	Tegharia	BAHADURGANJ	c	0	3	0	0	0.6	0	0.5	0.4
490	Satmeri	BAHADURGANJ	c	0	16.3	0	0	2.6	0	4.1	1.4

## VILLAGE DIRECTORY

### Village Directory

( As in 2009 )

Land Use								Name of three most important commodities manufactured			Name of Village	Serial Number
Area under different types of land use ( in hectares rounded up to one decimal place)			Area irrigated by source (in hectare).					First	Second	Third		
Net Area Sown	Total Irrigated Land Area	Total Un-irrigated Land Area	Canals ( C )	Wells/Tube-wells(W/TW)	Tanks/Lakes(T/L)	Water Falls(WF)	Others(O)					
112	113	114	115	116	117	118	119	120	121	122	2	1
								Jute				
24.6	6.2	18.4	0	6.2	0	0	0	Rope			Chhota Laucha	476
103	15.5	87.4	0	15.5	0	0	0				Lahsora	477
63.6	12.1	51.5	0	12.1	0	0	0				Pahatgaon	478
79.4	8.4	71.1	0	8.4	0	0	0				Dogacchi	479
102.3	20.1	82.2	0	20.1	0	0	0				Mahesh Bathna	480
								Jute				
411.8	97.2	314.6	0	97.2	0	0	0	Rope			Laucha	481
								Jute				
208.4	41	167.4	0	41	0	0	0	Rope			Jhingakata	482
39	5.1	33.9	0	5.1	0	0	0				Jhingakata Taufir	483
407.5	30.2	377.2	0	30.2	0	0	0				Jhingakata Istamrar	484
								Jute				
157.2	32.1	125	0	32.1	0	0	0	Rope			Dahgaon	485
								Jute				
288.1	55.5	232.6	0	55.5	0	0	0	Rope			Birpur	486
								Jute				
207.8	41.2	166.6	0	41.2	0	0	0	Rope			Baisa	487
								Jute				
207	40.8	166.2	0	40.8	0	0	0	Rope			Baisagopalganj	488
								Jute				
112.6	22.1	90.5	0	22.1	0	0	0	Rope			Tegharia	489
								Jute				
76.7	20	56.6	0	20	0	0	0	Rope			Satmeri	490

**DISTRICT CENSUS HANDBOOK : KISHANGANJ**

Census of India 2011-  
Amenities and Land use

Serial Number	Name village	Location code no.	Total area of the village ( in hectares rounded up to one decimal place)	Total population ( 2011 census )	Number of households (2011 census)	Number of educational amenities available. (If not available within the village , the distance range code viz; a for < 5 Kms, b for 5-10 Kms and c for 10+ kms of nearest place where facility is available is given).													
						Pre-Primary school (PP)	Primary school (P)	Middle school (M)	Secondary School (S)	Senior Secondary school (SS)	Degree college of arts ,science & commerce (ASC)	Engineering college(EC)	Medical college (MC)	Management institute (MI)	Polytechnic (Pt)	Vocational training school/ITI	Non-formal training centre (NFTC)	Special school for disabled (SSD)	Others (specify)
1	2	3	4	5	6	7	8	9	10	11	12	13	14	15	16	17	18	19	20
491	Bochagari	222703	175	861	180	b	1	b	c	c	c	c	c	c	c	c	c	c	1
492	Ruidhasa	222704	134	0	0														
493	Tangtangia	222705	212	944	181	c	1	a	a	c	c	c	c	c	c	c	c	c	
494	Rupni	222706	366	2462	546	1	1	1	b	c	c	c	c	c	c	c	c	c	1
495	Durgapur	222707	66	205	46	c	1	a	b	c	c	c	c	c	c	c	c	c	
496	Haribhasa	222708	162	1211	263	b	1	1	b	c	c	c	c	c	c	c	c	c	1
497	Haribhasa	222709	74	528	124	c	1	a	b	c	c	c	c	c	c	c	c	c	
498	Musaldenga	222710	67	1704	343	5	1	a	b	c	c	c	c	c	c	c	c	c	1
499	Dharhar	222711	367	2016	423	c	3	a	b	c	c	c	c	c	c	c	c	c	
500	Tangtangia	222712	243	2075	418	2	1	1	c	c	c	c	c	c	c	c	c	c	1
501	Tangtangia	222713	132	1721	308	a	1	a	b	c	c	c	c	c	c	c	c	c	
502	Nisndara	222714	185	2437	475	2	1	1	b	b	c	c	c	c	c	c	c	c	1
503	Mahadeo Dighi	222715	420	4041	861	1	1	a	b	b	c	c	c	c	c	c	c	c	1
504	Dohar	222716	607	6303	1326	a	3	1	b	a	c	c	c	c	c	c	c	c	2



## VILLAGE DIRECTORY

### Village Directory

( As in 2009 )

Number of Medical Amenities available. (If not available within the village , the distance range code viz; a for < 5 Kms, b for 5-10 Kms and c for 10+ kms of nearest place where facility is available is given).												Number of Non-Government Medical Amenities available.						Name village	Serial Number
21	22	23	24	25	26	27	28	29	30	31	32	33	34	35	36	37	38		
Community health centre (CHC)	Primary health centre (PHC)	Primary health sub centre (PHS)	Maternity and child welfare centre (MCW)	T.B. clinic (TBC)	Hospital-allopathic (HA)	Hospital-alternative medicine (HO)	Dispensary (D)	Veterinary hospital (VH)	Mobile health clinic (MHC)	Family welfare centre (FWC)	Charitable non Govt. hospital/Nursing home.	Medical practitioner with MBBS Degree	Medical practitioner with other degree	Medical practitioner with no degree	Traditional practitioner and faith healer .	Medicine Shop	Others		
c	c	c	c	c	c	c	c	c	c	c	0	0	0	0	0	0	0	Bochagari	491
																		Ruidhasa	492
c	c	a	c	c	c	c	c	c	c	c	0	0	0	0	0	0	0	Tangtangia	493
b	1	1	1	1	c	c	b	c	c	1	0	0	0	0	0	2	0	Rupni	494
a	a	a	b	b	c	c	b	b	c	b	0	0	0	0	0	0	0	Durgapur	495
b	b	b	b	b	c	c	b	b	c	b	0	0	0	0	0	0	0	Haribhasa	496
a	c	a	b	b	c	c	b	b	c	b	0	0	0	0	0	0	0	Haribhasa	497
a	a	a	b	b	c	c	b	b	c	b	0	0	0	0	0	0	0	Musaldenga	498
c	c	a	c	c	c	c	b	c	c	c	0	0	0	0	0	0	0	Dharhar	499
b	c	a	b	b	c	c	b	b	c	b	0	0	0	0	0	0	0	Tangtangia	500
b	a	a	b	b	c	c	a	b	c	b	0	0	0	0	0	0	0	Tangtangia	501
b	b	1	1	b	c	c	b	b	c	1	0	0	0	0	0	0	0	Nisndara	502
b	b	1	1	b	b	c	1	b	c	1	1	0	0	0	0	0	0	Mahadeo Dighi	503
b	b	1	1	b	b	c	b	b	c	1	0	0	0	0	0	0	0	Dohar	504

**DISTRICT CENSUS HANDBOOK : KISHANGANJ**

Census of India 2011-  
Amenities and Land use

Serial Number	Name village	Availability of drinking water - Yes / No								Availability of toilet & others Yes / No			
		Tap water (Treated/Untreated)	Well water (Covered / Uncovered well)	Hand Pump	Tube wells / Bore well	Spring	River / Canal	Tank / Pond / Lake	Others	Community toilet including bath.	Community toilet excluding bath.	Rural sanitary mart or sanitary hardware outlet available near the village.	Community bio- gas or recycle of waste for productive use.
1	2	39	40	41	42	43	44	45	46	47	48	49	50
491	Bochagari	No	Yes	Yes	No	No	No	No	No	No	No	No	No
492	Ruidhasa												
493	Tangtangia	No	Yes	Yes	No	No	No	No	No	No	No	No	No
494	Rupni	No	Yes	Yes	Yes	No	Yes	Yes	No	No	No	No	No
495	Durgapur	No	Yes	Yes	Yes	No	Yes	Yes	No	No	No	No	No
496	Haribhasa	No	Yes	Yes	Yes	No	Yes	Yes	No	No	No	No	No
497	Haribhasa	No	Yes	Yes	No	No	Yes	Yes	No	No	No	No	No
498	Musaldenga	No	Yes	Yes	No	No	No	No	No	No	No	No	No
499	Dharhar	No	Yes	Yes	No	No	No	No	No	No	No	No	No
500	Tangtangia	No	Yes	Yes	No	No	No	No	No	No	No	No	No
501	Tangtangia	No	Yes	Yes	No	No	No	No	No	No	No	No	No
502	Nisndara	No	Yes	Yes	No	No	No	No	No	No	No	No	No
503	Mahadeo Dighi	No	Yes	Yes	No	No	No	No	No	No	No	No	No
504	Dohar	No	Yes	Yes	Yes	No	No	No	No	No	No	No	No

## VILLAGE DIRECTORY

### Village Directory

( As in 2009 )

Communication and transport facilities (If amenities available code -Yes is given except for Village Pin Code ,If not available within the village , the distance range code viz; a for < 5 Kms, b for 5-10 Kms and c for 10+ kms of nearest place where facility is available is given).																		
51	52	53	54	55	56	57	58	59	60	61	62	63	64	65	66	67	Name village	Serial Number
Post office(PO)	Sub post office (SPO)	Post & Telegraph office (P&TO)	Village Pin Code	Telephones (Land lines)	Public call office (PCO)	Mobile phone coverage	Internet cafes/ Common service centre (CSC)	Private courier facility	Bus service (Public & Private)	Railway stations	Auto/Modified Autos	Taxis and Vans	Tractors	Cycle-pulled rickshaws(Manual & Machine driven)	Carts driven by animals	Sea /River ferry service		
c	c	c	855101	a	c	a	c	c	c	a	a	b	a	a	a	a	Bochagari	491
																	Ruidhasa	492
b	c	c	855101	c	c	Yes	c	c	b	c	c	Yes	b	b	Yes	c	Tangtangia	493
Yes	c	c	855101	Yes	c	Yes	Yes	c	b	c	b	b	b	b	Yes	c	Rupni	494
a	c	c	855101	b	b	Yes	b	b	b	c	b	Yes	b	b	Yes	c	Durgapur	495
b	c	c	855101	b	b	Yes	b	b	b	c	b	b	b	b	Yes	c	Haribhasa	496
b	c	c	855101	b	b	Yes	b	b	b	c	b	b	c	b	Yes	c	Haribhasa	497
b	c	c	855101	b	b	Yes	b	b	a	c	b	b	b	b	Yes	c	Musaldenga	498
b	c	c	855101	b	b	Yes	c	b	a	c	b	b	c	b	Yes	c	Dharhar	499
b	c	c	855101	b	b	Yes	b	b	b	c	b	Yes	Yes	b	Yes	c	Tangtangia	500
a	c	c	855101	b	b	Yes	b	b	c	c	b	b	Yes	b	Yes	c	Tangtangia	501
Yes	c	c	855101	b	b	Yes	b	b	c	c	b	b	b	b	Yes	c	Nisndara	502
b	c	b	855101	Yes	b	Yes	b	b	Yes	c	Yes	Yes	Yes	Yes	Yes	c	Mahadeo Dighi	503
b	c	b	855101	b	b	Yes	b	b	Yes	c	Yes	Yes	Yes	Yes	Yes	c	Dohar	504

**DISTRICT CENSUS HANDBOOK : KISHANGANJ**

Census of India 2011-

Amenities and Land use

Serial Number	Name village	Village connected to highways,village roads, banks & credit societies (If amenities available code -Yes is given, If not available within the village , the distance range code viz; a for < 5 Kms, b for 5-10 Kms and c for 10+ kms of nearest place where facility is available is given).												Availability of miscellaneous facilities (If amenities available code -Yes is given, If not available within the village , the distance range code viz; a for < 5 Kms, b for 5-10 Kms and c for 10+ kms of nearest place where facility is available is given) <i>Contd....</i>				
		Connected to national highway(NH)	Connected to state highway(SH)	Connected to major district road (MDR)	Connected to others district road	Pucca roads	Kutchcha roads	Water bounded macadam(WBM) roads	Navigable waterway (river/canal)(NW)	Footpaths (FP)	Commercial & Co-operative Banks	ATM	Agricultural Credit Societies	Self-Help Group (SHG)	Public distribution system (PDS) shop	Mandis / Regular market	Weekly Haat	Agricultural marketing society
1	2	68	69	70	71	72	73	74	75	76	77	78	79	80	81	82	83	84
491	Bochagari	c	c	c	c	Yes	Yes	b	a	Yes	c	c	Yes	c	a	c	c	c
492	Ruidhasa																	
493	Tangtangia	c	c	Yes	Yes	Yes	Yes	c	c	Yes	c	c	a	c	a	b	b	c
494	Rupni	c	b	c	Yes	Yes	Yes	b	c	Yes	b	b	Yes	Yes	a	b	b	b
495	Durgapur	c	c	c	Yes	Yes	Yes	c	c	Yes	c	c	b	Yes	a	a	b	b
496	Haribhasa	c	c	Yes	Yes	Yes	Yes	b	c	Yes	c	c	c	Yes	a	b	b	c
497	Haribhasa	b	a	Yes	Yes	Yes	Yes	b	c	Yes	b	b	a	Yes	a	b	b	c
498	Musaldenga	c	b	Yes	Yes	Yes	Yes	c	c	Yes	b	b	a	Yes	a	b	b	b
499	Dharhar	c	c	Yes	Yes	Yes	Yes	c	c	Yes	b	b	a	a	a	b	b	c
500	Tangtangia	b	b	b	Yes	Yes	Yes	b	c	Yes	b	b	Yes	Yes	Yes	b	b	b
501	Tangtangia	c	b	Yes	Yes	Yes	Yes	c	c	Yes	b	b	a	c	Yes	b	b	b
502	Nisndara	c	c	Yes	Yes	Yes	Yes	b	c	Yes	b	b	b	c	Yes	b	b	b
503	Mahadeo Dighi	c	Yes	Yes	b	Yes	Yes	b	c	Yes	Yes	b	a	c	a	b	b	c
504	Dohar	c	Yes	Yes	b	Yes	Yes	b	c	Yes	b	b	Yes	c	a	b	b	c

## VILLAGE DIRECTORY

### Village Directory

( As in 2009 )

Availability of miscellaneous facilities (If amenities available code - Yes is given, If not available within the village , the distance range code viz; a for < 5 Kms, b for 5-10 Kms and c for 10+ kms of nearest place where facility is available is given) <b>Concluded</b>													Availability of electricity (Yes/No)				Name village	Serial Number
Integrated Child Development Scheme (Nutritional Centres)	Anganwadi Centre (Nutritional Centres)	Others (Nutritional Centres)	ASHA (Accredited Social Health Activist)	Community centre with/without TV	Sports Field,	Sports Club / Recreation Centre	Cinema / Video Hall	Public Library	Public Reading Room	Newspaper Supply	Assembly Polling station	Birth & Death Registration Office	Power Supply for Domestic Use (ED)	Power Supply for Agricultural Use (EAG)	Power Supply for Commercial Use (EC)	Power Supply for All Uses (EA)		
85	86	87	88	89	90	91	92	93	94	95	96	97	98	99	100	101	2	1
c	Yes	Yes	a	c	c	c	c	c	c	c	Yes	Yes	Yes	No	No	No	Bochagari	491
																	Ruidhasa	492
c	Yes	Yes	Yes	a	b	c	c	c	c	Yes	a	Yes	Yes	No	No	No	Tangtangia	493
c	Yes	Yes	Yes	Yes	b	b	b	b	c	Yes	Yes	Yes	Yes	No	No	No	Rupni	494
c	Yes	Yes	Yes	a	b	b	b	b	c	Yes	Yes	a	Yes	No	No	No	Durgapur	495
c	Yes	Yes	Yes	b	b	b	b	b	b	Yes	Yes	a	Yes	No	No	No	Haribhasa	496
c	Yes	Yes	Yes	a	b	b	b	b	c	Yes	a	b	Yes	No	No	No	Haribhasa	497
c	Yes	Yes	b	b	b	b	b	b	b	Yes	Yes	a	Yes	No	No	No	Musaldenga	498
c	Yes	Yes	Yes	Yes	b	c	c	c	c	Yes	Yes	a	Yes	No	No	No	Dharhar	499
c	Yes	Yes	Yes	Yes	b	b	b	c	c	Yes	Yes	a	Yes	No	No	No	Tangtangia	500
c	Yes	Yes	Yes	a	b	b	b	b	b	Yes	Yes	Yes	Yes	No	No	No	Tangtangia	501
c	Yes	Yes	Yes	a	b	c	b	c	c	Yes	Yes	Yes	Yes	No	No	No	Nisndara	502
b	Yes	Yes	Yes	c	b	b	b	b	b	Yes	Yes	a	Yes	No	No	No	Mahadeo Dighi	503
b	Yes	Yes	Yes	b	b	c	b	c	c	Yes	Yes	Yes	Yes	No	No	No	Dohar	504

**DISTRICT CENSUS HANDBOOK : KISHANGANJ**

Census of India 2011-  
Amenities and Land use

Serial Number	Name village	Nearest Town		Land Use							
				Area under different types of land use ( in hectares rounded up to one decimal place)							
		Name	Distance range code i.e. a for < 5 Kms, b for 5-10 Kms and c for 10+ kms .	Forests	Area under Non-agricultural Uses	Barren and Un-cultivable land	Permanent Pastures and Other Grazing Lands	Land Under Miscellaneous Tree Crops etc.	Culturable Waste Land	Fallow lands other than current fallows	Current Fallows
1	2	102	103	104	105	106	107	108	109	110	111
491	Bochagari	BAHADURGANJ	c	0	56.6	26	0	0.1	0	0.4	0
492	Ruidhasa			0	18.5	40.9	0	1.7	0	0.9	1.6
493	Tangtanga	BAHADURGANJ	c	0	48.2	0	2.1	6.1	0	4	3.6
494	Rupni	BAHADURGANJ	c	0	72.2	0	4.1	4.9	0	4.9	5.3
495	Durgapur	BAHADURGANJ	c	0	11.3	0	0.8	0	0	1.7	2.4
496	Haribhasa	BAHADURGANJ	c	0	25	0	4.3	5	0	7.4	3.4
497	Haribhasa	BAHADURGANJ	c	0	13.7	0	0	0	0	4.1	0
498	Musaldenga	BAHADURGANJ	c	0	12.1	0	1.8	0	0	3.5	2.8
499	Dharhar	BAHADURGANJ	c	0	67.4	0	2.2	2.8	0	3.1	7.3
500	Tangtanga	BAHADURGANJ	c	0	25.7	31	1.9	0.8	0	1.3	2.8
501	Tangtanga	BAHADURGANJ	c	0	19.2	0	4.9	2.1	0	3.7	4.6
502	Nisndara	BAHADURGANJ	c	0	28.2	0	4.9	3.2	0	3.3	7
503	Mahadeo Dighi	BAHADURGANJ	b	0	94.1	0	0	21.7	0	6.4	46.9
504	Dohar	BAHADURGANJ	b	0	71	0	0	26.5	0	7.5	49.5

## VILLAGE DIRECTORY

### Village Directory

( As in 2009 )

Land Use								Name of three most important commodities manufactured			Name of Village	Serial Number
Area under different types of land use ( in hectares rounded up to one decimal place)			Area irrigated by source (in hectare).					First	Second	Third		
Net Area Sown	Total Irrigated Land Area	Total Un-irrigated Land Area	Canals ( C )	Wells/Tube-wells(W/TW)	Tanks/Lakes(T/L)	Water Falls(WF)	Others(O)					
112	113	114	115	116	117	118	119	120	121	122	2	1
								Jute				
91.8	21.1	70.7	0	21.1	0	0	0	Rope			Bochagari	491
70.4	16.2	54.2	0	16.2	0	0	0				Ruidhasa	492
								Jute				
148	36.1	111.9	0	36.1	0	0	0	Rope			Tangtangia	493
								Jute				
274.6	65.8	208.8	0	65.8	0	0	0	Rope			Rupni	494
								Jute				
49.9	8.1	41.8	0	8.1	0	0	0	Rope			Durgapur	495
								Jute				
116.9	27.6	89.3	0	27.6	0	0	0	Rope			Haribhasa	496
								Jute				
56.2	11.1	45.1	0	11.1	0	0	0	Rope			Haribhasa	497
								Jute				
46.8	13.6	33.2	0	13.6	0	0	0	Rope			Musaldenga	498
								Jute				
284.2	67.1	217.1	0	67.1	0	0	0	Rope			Dharhar	499
								Jute				
179.5	42.4	137.1	0	42.4	0	0	0	Rope			Tangtangia	500
								Jute				
97.5	22.4	75.1	0	22.4	0	0	0	Rope			Tangtangia	501
								Jute				
138.4	33.1	105.3	0	33.1	0	0	0	Rope			Nisndara	502
251	97	154	0	97	0	0	0				Mahadeo Dighi	503
452.4	135.7	316.7	0	135.7	0	0	0				Dohar	504

**DISTRICT CENSUS HANDBOOK : KISHANGANJ**

Census of India 2011-

Amenities and Land use

Serial Number	Name village	Location code no.	Total area of the village ( in hectares rounded up to one decimal place)	Total population ( 2011 census )	Number of households (2011 census)	Number of educational amenities available. (If not available within the village , the distance range code viz; a for < 5 Kms, b for 5-10 Kms and c for 10+ kms of nearest place where facility is available is given).													
						Pre-Primary school (PP)	Primary school (P)	Middle school (M)	Secondary School (S)	Senior Secondary school (SS)	Degree college of arts ' science & commerce (ASC)	Engineering college(EC)	Medical college (MC)	Management institute (MI)	Polytechnic (Pt)	Vocational training school/ITI	Non-formal training centre (NFTC)	Special school for disabled (SSD)	Others (specify)
1	2	3	4	5	6	7	8	9	10	11	12	13	14	15	16	17	18	19	20
505	Jhiljhili	222717	139	799	173	a	1	a	a	a	c	c	c	c	c	c	c	c	c
506	Palasmani	222718	602	7209	1462	1	2	1	a	1	1	c	c	c	c	c	c	c	1
507	Dahgaon	222719	134	1196	266	b	2	a	a	a	c	c	c	c	c	c	c	c	c
508	Phulbari	222720	191	1386	297	b	2	1	a	b	a	c	c	c	c	c	c	c	c
509	Bhatabari	222721	976	7198	1548	1	3	a	b	a	b	c	c	c	c	c	c	c	3
510	Basbari	222722	116	995	216	a	2	1	a	a	a	c	c	c	c	c	1	c	1
511	Baisa Jurail	222723	461	3262	689	c	2	1	a	a	1	c	c	c	c	c	c	c	c
512	Deotar Birnia	222724	278	3260	712	c	2	2	a	a	b	c	c	c	c	c	c	c	2
513	Bhaurdah	222725	1069	10122	2073	c	4	1	a	b	c	c	c	c	c	c	c	c	4
514	Sikmi Bargaon	222726	40	131	29	b	1	a	b	b	a	c	c	c	c	c	c	c	1
515	Bargaon Milik	222727	21	0	0														
516	Bargaon	222728	970	8056	1706	1	6	3	b	b	c	c	c	c	c	c	c	c	c
517	Gurgaon Milik	222729	11	557	105	c	1	1	b	a	b	c	c	c	c	c	c	c	1
518	Gurgaon	222730	311	2046	389	a	4	1	a	c	b	c	c	c	c	c	c	c	1
519	Kharij Kumbhia	222731	79	411	79	a	1	a	c	c	c	c	c	c	c	c	c	c	c
520	Mahammad Nagar	222732	690	5855	1186	b	5	2	b	c	c	c	c	c	c	c	c	c	2



## VILLAGE DIRECTORY

### Village Directory

( As in 2009 )

Number of Medical Amenities available. (If not available within the village , the distance range code viz; a for < 5 Kms, b for 5-10 Kms and c for 10+ kms of nearest place where facility is available is given).													Number of Non-Government Medical Amenities available.						Name village	Serial Number
Community health centre (CHC)	Primary health centre (PHC)	Primary health sub centre (PHS)	Maternity and child welfare centre (MCW)	T.B. clinic (TBC)	Hospital-allopathic (HA)	Hospital-alternative medicine (HO)	Dispensary (D)	Veterinary hospital (VH)	Mobile health clinic (MHC)	Family welfare centre (FWC)	Charitable non Govt. hospital/Nursing home.	Medical practitioner with MBBS Degree	Medical practitioner with other degree	Medical practitioner with no degree	Traditional practitioner and faith healer .	Medicine Shop	Others			
21	22	23	24	25	26	27	28	29	30	31	32	33	34	35	36	37	38	2	1	
b	a	1	1	a	a	c	a	a	c	1	0	0	0	0	0	0	0	Jhiljhili	505	
a	a	1	1	a	a	c	a	a	c	1	0	0	0	0	0	0	0	Palasmani	506	
a	a	a	a	a	a	c	a	a	c	a	0	0	0	0	0	0	0	Dahgaon	507	
a	a	a	a	a	a	c	a	a	c	a	0	0	0	0	0	0	0	Phulbari	508	
a	a	a	b	b	b	c	b	b	c	b	0	0	0	0	0	0	0	Bhatabari	509	
a	a	1	1	a	a	c	a	a	c	1	0	0	0	0	0	0	0	Basbari	510	
a	a	1	1	a	a	c	c	c	c	1	0	0	0	0	0	0	0	Baisa Jurail	511	
b	b	1	1	b	a	c	c	1	c	1	0	2	2	2	2	2	2	Deotar Birnia	512	
a	a	a	a	a	a	c	a	a	c	a	0	0	0	0	0	0	0	Bhaurdah	513	
b	b	b	b	b	b	c	b	b	c	b	0	0	0	0	0	0	0	Sikmi Bargaon	514	
																		Bargaon Milik	515	
b	b	1	1	b	b	c	1	b	c	1	0	0	0	0	0	0	0	Bargaon	516	
b	a	a	b	b	b	c	a	a	c	b	0	2	2	2	2	2	0	Gurgaon Milik	517	
b	b	b	b	b	a	c	c	c	c	c	0	0	0	0	0	0	0	Gurgaon	518	
c	c	b	c	c	c	c	c	c	c	c	0	0	0	0	0	0	0	Kharij Kumhia	519	
c	a	c	b	b	c	c	b	c	c	c	0	0	0	0	0	0	0	Mahammad Nagar	520	

**DISTRICT CENSUS HANDBOOK : KISHANGANJ**

Census of India 2011-  
Amenities and Land use

Serial Number	Name village	Availability of drinking water - Yes / No								Availability of toilet & others Yes / No			
		Tap water (Treated/Untreated)	Well water (Covered / Uncovered well)	Hand Pump	Tube wells / Bore well	Spring	River / Canal	Tank / Pond / Lake	Others	Community toilet including bath.	Community toilet excluding bath.	Rural sanitary mart or sanitary hardware outlet available near the village.	Community bio- gas or recycle of waste for productive use.
1	2	39	40	41	42	43	44	45	46	47	48	49	50
505	Jhiljhili	No	Yes	Yes	No	No	No	No	No	No	No	No	No
506	Palasmani	No	Yes	Yes	No	No	Yes	No	No	No	No	No	No
507	Dahgaon	No	Yes	Yes	No	No	No	No	No	No	No	No	No
508	Phulbari	Yes	No	Yes	No	No	No	No	No	No	No	No	No
509	Bhatabari	No	Yes	Yes	Yes	No	Yes	No	No	No	No	No	No
510	Basbari	No	Yes	Yes	Yes	No	No	No	No	No	No	No	No
511	Baisa Jurail	No	Yes	Yes	No	No	No	No	No	No	No	No	No
512	Deotar Birnia	Yes	No	Yes	No	No	No	No	No	No	No	No	No
513	Bhaurdah	No	Yes	Yes	Yes	No	Yes	Yes	No	No	No	No	No
514	Sikmi Bangaon	No	Yes	Yes	No	No	No	No	No	No	No	No	No
515	Bangaon Milik												
516	Bangaon	No	Yes	Yes	No	No	No	No	No	No	No	No	No
517	Gurgaon Milik	No	Yes	Yes	Yes	No	No	No	No	No	No	No	No
518	Gurgaon	No	Yes	Yes	Yes	No	No	No	No	No	No	No	No
519	Kharij Kumbhia	No	Yes	Yes	No	No	No	No	No	No	No	No	No
520	Mahammad Nagar	No	Yes	Yes	No	No	No	No	No	No	No	No	No

## VILLAGE DIRECTORY

### Village Directory

( As in 2009 )

Communication and transport facilities (If amenities available code -Yes is given except for Village Pin Code ,If not available within the village , the distance range code viz; a for < 5 Kms, b for 5-10 Kms and c for 10+ kms of nearest place where facility is available is given).																		
Post office(PO)	Sub post office (SPO)	Post & Telegraph office (P&TO)	Village Pin Code	Telephones (Land lines)	Public call office (PCO)	Mobile phone coverage	Internet cafes/ Common service centre (CSC)	Private courier facility	Bus service (Public & Private)	Railway stations	Auto/Modified Autos	Taxis and Vans	Tractors	Cycle-pulled rickshaws(Manual & Machine driven)	Carts driven by animals	Sea /River ferry service	Name village	Serial Number
51	52	53	54	55	56	57	58	59	60	61	62	63	64	65	66	67	2	1
a	c	a	855101	a	a	Yes	a	a	c	c	a	a	Yes	a	Yes	c	Jhiljhili	505
a	c	a	855101	Yes	a	Yes	a	a	c	a	Yes	Yes	Yes	Yes	Yes	c	Palasmani	506
a	c	a		Yes	a	a	a	a	a	a	a	a	b	Yes	Yes	a	Dahgaon	507
Yes	c	a		a	a	a	a	a	a	c	a	a	b	a	Yes	a	Phulbari	508
Yes	c	b		Yes	a	a	a	a	a	c	Yes	Yes	Yes	Yes	Yes	c	Bhatabari	509
a	c	a		a	a	Yes	a	c	c	a	Yes	a	Yes	Yes	Yes	a	Basbari	510
a	c	a	855101	a	a	Yes	a	a	c	c	a	a	Yes	Yes	Yes	c	Baisa Jurail	511
Yes	c	a		Yes	Yes	Yes	c	c	Yes	c	Yes	b	Yes	Yes	Yes	c	Deotar Birnia	512
Yes	c	a	855101	a	a	Yes	a	a	c	c	Yes	Yes	Yes	Yes	Yes	c	Bhaurdah	513
b	c	b		b	b	b	b	b	c	c	b	b	b	b	b	c	Sikmi Bangaon	514
																	Bangaon Milik	515
Yes	c	b		Yes	Yes	Yes	b	b	Yes	b	Yes	Yes	Yes	Yes	Yes	c	Bangaon	516
a	c	b		Yes	a	a	b	a	a	c	a	a	Yes	a	Yes	c	Gurgaon Milik	517
a	c	a		Yes	a	a	b	a	a	c	a	a	a	a	Yes	c	Gurgaon	518
b	c	c		c	b	b	c	c	c	c	c	b	b	b	b	c	Kharij Kumhia	519
b	c	c		b	b	b	c	c	c	c	Yes	Yes	Yes	Yes	Yes	a	Mahammad Nagar	520

**DISTRICT CENSUS HANDBOOK : KISHANGANJ**

Census of India 2011-

Amenities and Land use

Serial Number	Name village	Village connected to highways,village roads, banks & credit societies (If amenities available code -Yes is given, If not available within the village , the distance range code viz; a for < 5 Kms, b for 5-10 Kms and c for 10+ kms of nearest place where facility is available is given).											Availability of miscellaneous facilities (If amenities available code -Yes is given, If not available within the village , the distance range code viz; a for < 5 Kms, b for 5-10 Kms and c for 10+ kms of nearest place where facility is available is given) <i>Contd....</i>					
		Connected to national highway(NH)	Connected to state highway(SH)	Connected to major district road (MDR)	Connected to others district road	Pucca roads	Kutchcha roads	Water bounded macadam(WBM) roads	Navigable waterway (river/canal)(NW)	Footpaths (FP)	Commercial & Co-operative Banks	ATM	Agricultural Credit Societies	Self-Help Group (SHG)	Public distribution system (PDS) shop	Mandis / Regular market	Weekly Haat	Agricultural marketing society
1	2	68	69	70	71	72	73	74	75	76	77	78	79	80	81	82	83	84
505	Jhiljhili	c	a	a	b	Yes	Yes	Yes	c	Yes	a	a	a	c	a	a	a	c
506	Palasmani	c	a	a	b	Yes	Yes	Yes	c	Yes	a	a	Yes	c	a	a	a	c
507	Dahgaon	c	a	a	Yes	Yes	Yes	Yes	a	Yes	a	a	a	a	a	a	a	a
508	Phulbari	c	a	a	a	Yes	Yes	Yes	a	Yes	a	a	a	a	Yes	a	a	a
509	Bhatabari	c	a	a	Yes	Yes	Yes	Yes	c	Yes	a	c	Yes	a	Yes	Yes	Yes	a
510	Basbari	c	a	a	Yes	Yes	Yes	Yes	a	Yes	b	c	Yes	c	a	Yes	Yes	Yes
511	Baisa Jurail	c	a	a	a	Yes	Yes	b	c	Yes	a	a	a	c	Yes	a	a	c
512	Deotar Birnia	b	Yes	Yes	Yes	Yes	Yes	Yes	c	Yes	Yes	b	b	c	Yes	Yes	Yes	c
513	Bhaurdah	c	a	Yes	Yes	Yes	Yes	a	c	Yes	a	a	Yes	Yes	Yes	a	a	a
514	Sikmi Bangaon	c	a	a	a	Yes	Yes	Yes	c	Yes	b	b	b	b	a	b	b	c
515	Bangaon Milik																	
516	Bangaon	c	Yes	Yes	Yes	Yes	Yes	Yes	c	Yes	b	b	b	b	Yes	b	Yes	b
517	Gurgaon Milik	c	a	a	a	Yes	Yes	b	c	Yes	a	b	b	c	a	a	a	a
518	Gurgaon	c	a	a	Yes	Yes	Yes	Yes	c	Yes	b	b	b	c	Yes	a	a	a
519	Kharij Kumhia	c	b	b	b	Yes	Yes	Yes	c	Yes	c	c	c	c	a	c	b	c
520	Mahammad Nagar	c	b	b	Yes	Yes	Yes	Yes	a	Yes	c	c	c	c	Yes	Yes	a	c

## VILLAGE DIRECTORY

### Village Directory

( As in 2009 )

Availability of miscellaneous facilities (If amenities available code - Yes is given, If not available within the village , the distance range code viz; a for < 5 Kms, b for 5-10 Kms and c for 10+ kms of nearest place where facility is available is given) <b>Concluded</b>													Availability of electricity (Yes/No)				Name village	Serial Number
Integrated Child Development Scheme (Nutritional Centres)	Anganwadi Centre (Nutritional Centres)	Others (Nutritional Centres)	ASHA (Accredited Social Health Activist)	Community centre with/without TV	Sports Field,	Sports Club / Recreation Centre	Cinema / Video Hall	Public Library	Public Reading Room	Newspaper Supply	Assembly Polling station	Birth & Death Registration Office	Power Supply for Domestic Use (ED)	Power Supply for Agricultural Use (EAG)	Power Supply for Commercial Use (EC)	Power Supply for All Uses (EA)		
85	86	87	88	89	90	91	92	93	94	95	96	97	98	99	100	101	2	1
a	Yes	Yes	Yes	a	a	c	a	c	c	Yes	Yes	a	Yes	No	No	No	Jhiljhili	505
a	Yes	Yes	Yes	c	Yes	a	a	a	a	Yes	Yes	Yes	Yes	No	No	No	Palasmani	506
a	Yes	Yes	Yes	c	Yes	a	a	a	a	a	Yes	a	Yes	No	No	No	Dahgaon	507
a	Yes	Yes	a	c	a	a	a	a	a	a	Yes	a	No	No	No	No	Phulbari	508
b	Yes	Yes	Yes	Yes	a	c	c	c	c	Yes	Yes	Yes	Yes	No	No	No	Bhatabari	509
a	Yes	Yes	Yes	c	a	a	a	a	c	a	Yes	a	Yes	No	No	No	Basbari	510
a	Yes	Yes	Yes	c	a	c	a	c	c	Yes	Yes	a	Yes	No	No	No	Baisa Jurail	511
a	Yes	Yes	Yes	c	c	c	c	c	c	Yes	Yes	Yes	Yes	No	No	No	Deotar Birmia	512
a	Yes	Yes	Yes	c	c	c	a	a	c	Yes	Yes	Yes	Yes	No	No	No	Bhaurdah	513
b	Yes	Yes	Yes	b	b	b	b	b	b	b	Yes	b	Yes	No	No	No	Sikmi Bangaon	514
																	Bangaon Milik	515
b	Yes	Yes	Yes	b	b	b	Yes	b	b	Yes	Yes	Yes	Yes	No	No	No	Bangaon	516
b	Yes	Yes	Yes	b	b	b	b	b	b	Yes	a	Yes	Yes	No	No	No	Gurgaon Milik	517
a	Yes	Yes	Yes	Yes	a	a	a	a	c	a	Yes	Yes	Yes	No	No	No	Gurgaon	518
c	Yes	Yes	a	c	c	c	c	c	c	c	a	b	Yes	No	No	No	Kharij Kumhia	519
c	Yes	Yes	Yes	c	b	b	b	c	c	Yes	Yes	Yes	Yes	No	No	No	Mahammad Nagar	520

**DISTRICT CENSUS HANDBOOK : KISHANGANJ**

Census of India 2011-  
Amenities and Land use

Serial Number	Name village	Nearest Town		Land Use							
		Name	Distance range code i.e. a for < 5 Kms, b for 5-10 Kms and c for 10+ kms .	Area under different types of land use ( in hectares rounded up to one decimal place)							
				Forests	Area under Non-agricultural Uses	Barren and Un-cultivable land	Permanent Pastures and Other Grazing Lands	Land Under Miscellaneous Tree Crops etc.	Culturable Waste Land	Fallow lands other than current fallows	Current Fallows
1	2	102	103	104	105	106	107	108	109	110	111
505	Jhiljhili	BAHADURGANJ	a	0	34.6	0	0	5.3	0	3	12.2
506	Palasmani	BAHADURGANJ	a	0	96.2	0	0	17.8	0	5.8	41.9
507	Dahgaon	BAHADURGANJ	a	0	10.8	0	10.2	10.1	0	10.2	20.6
508	Phulbari	BAHADURGANJ	a	0	15.4	3.2	10.2	8.4	0	15.8	16.4
509	Bhatabari	BAHADURGANJ	b	0	29.1	30	10.2	15.4	0	69.1	30.1
510	Basbari	BAHADURGANJ	a	0	0	6.7	0	0	0	0	0
511	Baisa Jurail	BAHADURGANJ	a	0	44.6	0	3.3	1.6	0	0	0.4
512	Deotar Birnia	BAHADURGANJ	a	0	23.2	0	2.3	1	6.3	3.8	1.2
513	Bhaurdah	BAHADURGANJ	a	0	245.5	0	3.3	24.3	0	7.8	4.9
514	Sikmi Bangaon	BAHADURGANJ	b	0	3.2	0	0	1.1	0	0.4	3.8
515	Bangaon Milik			0	2.8	0	0	3.2	0	0.3	0.4
516	Bangaon	BAHADURGANJ	b	0	220.5	0	0	52.5	0	4	89.2
517	Gurgaon Milik	BAHADURGANJ	b	0	0.9	0	0	0.6	0	3.5	1.7
518	Gurgaon	BAHADURGANJ	a	0	19.2	0	3.2	1.5	6.6	3.5	10
519	Kharij Kumbha	BAHADURGANJ	c	0	15	0	0	1.3	0	0.6	4.4
520	Mahammad Nagar	BAHADURGANJ	c	0	222.4	0	0	54.9	0	5	52.6

## VILLAGE DIRECTORY

### Village Directory

( As in 2009 )

Land Use								Name of three most important commodities manufactured			Name of Village	Serial Number
Area under different types of land use ( in hectares rounded up to one decimal place)			Area irrigated by source (in hectare).					First	Second	Third		
Net Area Sown	Total Irrigated Land Area	Total Un-irrigated Land Area	Canals ( C )	Wells/Tube-wells(W/TW)	Tanks/Lakes(T/L)	Water Falls(WF)	Others(O)					
112	113	114	115	116	117	118	119	120	121	122	2	1
83.8	23.9	59.8	0	23.9	0	0	0				Jhijhili	505
440.4	125.4	315	0	125.4	0	0	0				Palasmani	506
72.1	10.3	61.8	0	10.3	0	0	0				Dahgaon	507
121.6	12.4	109.2	0	12.4	0	0	0				Phulbari	508
792.2	104.3	687.8	0	104.3	0	0	0				Bhatabari	509
109.3	40.5	68.8	0	22.6	0.4	0	17.5				Basbari	510
411.2	102.2	309	0	102.2	0	0	0	Jute			Baisa Jurail	511
240.1	61	179.1	0	61	0	0	0	Rope			Deotar Birnia	512
783.1	195.5	587.6	0	195.5	0	0	0	Jute			Bhaurdah	513
31.5	2.2	29.3	0	2.2	0	0	0	Rope			Sikmi Bangaon	514
14.3	1.2	13	1.2	0	0	0	0	Jute			Bangaon Milik	515
603.9	26.8	577.1	0	26.8	0	0	0	Rope			Bangaon	516
4.4	1.1	3.3	0	1.1	0	0	0				Gurgaon Milik	517
267	40.1	227	0	40.1	0	0	0				Gurgaon	518
57.7	15.5	42.1	0	15.5	0	0	0	Jute			Kharij Kumhia	519
355.1	42.9	312.2	0	42.9	0	0	0	Rope			Mahammad Nagar	520

**DISTRICT CENSUS HANDBOOK : KISHANGANJ**

Census of India 2011-  
Amenities and Land use

Serial Number	Name village	Location code no.	Total area of the village ( in hectares rounded up to one decimal place)	Total population ( 2011 census )	Number of households (2011 census)	Number of educational amenities available. (If not available within the village , the distance range code viz; a for < 5 Kms, b for 5-10 Kms and c for 10+ kms of nearest place where facility is available is given).													
						Pre-Primary school (PP)	Primary school (P)	Middle school (M)	Secondary School (S)	Senior Secondary school (SS)	Degree college of arts ' science & commerce (ASC)	Engineering college(EC)	Medical college (MC)	Management institute (MI)	Polytechnic (Pt)	Vocational training school/ITI	Non-formal training centre (NFTC)	Special school for disabled (SSD)	Others (specify)
1	2	3	4	5	6	7	8	9	10	11	12	13	14	15	16	17	18	19	20
521	Singhia	222733	378	3468	728	b	2	b	c	c	c	c	c	c	c	c	c	c	1
522	Dulali	222734	77	690	149	c	1	b	c	c	c	c	c	c	c	c	c	c	
523	Dulali	222735	257	1707	370	c	1	a	c	c	c	c	c	c	c	c	c	c	1
524	Dulali Milik	222736	102	910	182	c	1	a	c	c	c	c	c	c	c	c	c	c	
525	Kathalbari	222737	104	1364	269	b	1	1	b	c	c	c	c	c	c	c	c	c	1
526	Kathalbari	222738	251	2425	525	c	1	1	1	b	c	c	c	c	c	c	c	c	2
527	Domohani	222739	72	1347	301	c	1	b	b	b	c	c	c	c	c	c	c	c	
528	Korat Bargaon	222740	172	1214	273	b	1	b	b	a	c	c	c	c	c	c	c	c	
529	Chanaur Milik	222741	25	381	79	c	1	1	b	b	c	c	c	c	c	c	c	c	2
530	Chanaur	222742	547	4555	957	b	1	1	1	c	c	c	c	c	c	c	c	c	2
531	Koimari	222743	19	7	2	b	1	b	b	b	b	c	c	c	c	c	c	c	
532	Koimari	222744	447	3988	855	b	1	b	b	b	c	c	c	c	c	c	c	c	2
533	Tharkachhpur	222745	132	449	94	b	1	1	b	b	c	c	c	c	c	c	c	c	



## VILLAGE DIRECTORY

### Village Directory

( As in 2009 )

Number of Medical Amenities available. (If not available within the village , the distance range code viz; a for < 5 Kms, b for 5-10 Kms and c for 10+ kms of nearest place where facility is available is given).												Number of Non-Government Medical Amenities available.						Name village	Serial Number
21	22	23	24	25	26	27	28	29	30	31	32	33	34	35	36	37	38		
Community health centre (CHC)	Primary health centre (PHC)	Primary health sub centre (PHS)	Maternity and child welfare centre (MCW)	T.B. clinic (TBC)	Hospital-allopathic (HA)	Hospital-alternative medicine (HO)	Dispensary (D)	Veterinary hospital (VH)	Mobile health clinic (MHC)	Family welfare centre (FWC)	Charitable non Govt. hospital/Nursing home.	Medical practitioner with MBBS Degree	Medical practitioner with other degree	Medical practitioner with no degree	Traditional practitioner and faith healer .	Medicine Shop	Others		
c	c	b	c	c	c	c	c	c	c	c	0	0	0	0	0	0	0	Singhia	521
c	c	c	c	c	c	c	c	c	c	c	0	0	0	0	0	0	0	Dulali	522
c	c	a	c	c	c	c	c	c	c	c	0	0	0	0	0	0	0	Dulali	523
c	c	c	c	c	c	c	c	c	c	c	0	0	0	0	0	0	0	Dulali Milik	524
c	c	b	c	c	c	c	c	c	c	c	0	0	0	0	0	0	0	Kathalbari	525
c	c	b	c	c	c	c	c	c	c	c	0	0	0	0	0	0	0	Kathalbari	526
b	b	1	1	b	b	c	b	b	c	1	0	0	0	0	0	0	0	Domohani	527
b	b	a	b	b	b	c	b	b	c	b	0	0	0	0	0	0	0	Korat Bangaon	528
b	b	b	b	b	a	c	c	c	c	c	0	0	0	0	0	0	0	Chanaur Milik	529
b	b	1	1	b	b	c	b	b	c	1	0	0	0	0	0	0	0	Chanaur	530
c	b	b	b	c	c	c	c	b	c	b	0	0	0	0	0	0	0	Koimari	531
b	b	b	b	b	b	c	b	b	c	b	0	0	0	0	0	0	0	Koimari	532
b	c	b	c	c	b	c	c	c	c	c	0	0	0	0	0	0	0	Tharkachhpur	533

**DISTRICT CENSUS HANDBOOK : KISHANGANJ**

Census of India 2011-  
Amenities and Land use

Serial Number	Name village	Availability of drinking water - Yes / No								Availability of toilet & others Yes / No			
		Tap water (Treated/Untreated)	Well water (Covered / Uncovered well)	Hand Pump	Tube wells / Bore well	Spring	River / Canal	Tank / Pond / Lake	Others	Community toilet including bath.	Community toilet excluding bath.	Rural sanitary mart or sanitary hardware outlet available near the village.	Community bio- gas or recycle of waste for productive use.
1	2	39	40	41	42	43	44	45	46	47	48	49	50
521	Singhia	No	Yes	Yes	No	No	No	No	No	No	No	No	No
522	Dulali	No	Yes	Yes	No	No	No	No	No	No	No	No	No
523	Dulali	No	Yes	Yes	No	No	No	No	No	No	No	No	No
524	Dulali Milik	No	Yes	Yes	No	No	No	No	No	No	No	No	No
525	Kathalbari	No	Yes	Yes	No	No	No	No	No	No	No	No	No
526	Kathalbari	No	Yes	Yes	No	No	No	No	No	No	No	No	No
527	Domohani	No	Yes	Yes	No	No	No	No	No	No	No	No	No
528	Korat Bangaon	No	Yes	Yes	No	No	No	No	No	No	No	No	No
529	Chanaur Milik	No	Yes	Yes	No	No	No	No	No	No	No	No	No
530	Chanaur	No	Yes	Yes	No	No	No	No	No	No	No	No	No
531	Koimari	Yes	Yes	Yes	Yes	No	No	No	No	No	No	No	No
532	Koimari	No	Yes	Yes	No	No	No	No	No	No	No	No	No
533	Tharkachhpur	No	Yes	Yes	No	No	No	No	No	No	No	No	No

## VILLAGE DIRECTORY

### Village Directory

( As in 2009 )

Communication and transport facilities (If amenities available code -Yes is given except for Village Pin Code ,If not available within the village , the distance range code viz; a for < 5 Kms, b for 5-10 Kms and c for 10+ kms of nearest place where facility is available is given).																		
Post office(PO)	Sub post office (SPO)	Post & Telegraph office (P&TO)	Village Pin Code	Telephones (Land lines)	Public call office (PCO)	Mobile phone coverage	Internet cafes/ Common service centre (CSC)	Private courier facility	Bus service (Public & Private)	Railway stations	Auto/Modified Autos	Taxis and Vans	Tractors	Cycle-pulled rickshaws(Manual & Machine driven)	Carts driven by animals	Sea /River ferry service	Name village	Serial Number
51	52	53	54	55	56	57	58	59	60	61	62	63	64	65	66	67	2	1
b	c	c		b	b	b	c	c	c	c	b	b	Yes	Yes	Yes	c	Singhia	521
c	c	c		Yes	b	b	c	c	c	c	c	c	b	b	b	c	Dulali	522
b	c	c		b	b	b	c	c	c	c	c	c	c	b	b	c	Dulali	523
b	c	c		b	b	b	c	c	c	c	c	c	b	b	b	c	Dulali Milik	524
b	c	c	855107	c	c	c	c	c	c	c	c	c	b	b	b	c	Kathalbari	525
Yes	c	c	855101	Yes	b	b	c	c	c	c	b	c	a	a	Yes	c	Kathalbari	526
Yes	c	Yes		b	a	b	b	c	c	b	b	b	b	b	b	c	Domohani	527
b	c	b		a	a	Yes	b	b	c	c	b	b	b	b	b	c	Korat Bangaon	528
a	c	a	855101	Yes	a	a	a	a	a	a	a	a	a	a	Yes	c	Chanaur Milik	529
a	c	b	855101	b	b	Yes	b	b	c	c	Yes	b	Yes	Yes	Yes	c	Chanaur	530
b	c	c		Yes	b	b	a	b	Yes	b	b	Yes	b	Yes	b	b	Koimari	531
b	c	b	855101	b	b	Yes	c	b	c	c	b	b	Yes	Yes	Yes	c	Koimari	532
b	c	b	855101	b	b	Yes	c	c	c	c	c	c	c	b	Yes	c	Tharkachhpur	533

**DISTRICT CENSUS HANDBOOK : KISHANGANJ**

Census of India 2011-

Amenities and Land use

Serial Number	Name village	Village connected to highways,village roads, banks & credit societies (If amenities available code -Yes is given, If not available within the village , the distance range code viz; a for < 5 Kms, b for 5-10 Kms and c for 10+ kms of nearest place where facility is available is given).												Availability of miscellaneous facilities (If amenities available code -Yes is given, If not available within the village , the distance range code viz; a for < 5 Kms, b for 5-10 Kms and c for 10+ kms of nearest place where facility is available is given) <i>Contd....</i>				
		Connected to national highway(NH)	Connected to state highway(SH)	Connected to major district road (MDR)	Connected to others district road	Pucca roads	Kutchcha roads	Water bounded macadam(WBM) roads	Navigable waterway (river/canal)(NW)	Footpaths (FP)	Commercial & Co-operative Banks	ATM	Agricultural Credit Societies	Self-Help Group (SHG)	Public distribution system (PDS) shop	Mandis / Regular market	Weekly Haat	Agricultural marketing society
1	2	68	69	70	71	72	73	74	75	76	77	78	79	80	81	82	83	84
521	Singhia	c	a	a	a	Yes	Yes	Yes	c	Yes	c	c	Yes	c	a	c	b	c
522	Dulali	c	a	Yes	Yes	Yes	Yes	Yes	c	Yes	c	c	b	c	Yes	c	b	c
523	Dulali	c	c	Yes	Yes	Yes	Yes	Yes	c	Yes	c	c	Yes	c	a	c	b	c
524	Dulali Milik	c	c	a	a	Yes	Yes	a	c	Yes	c	c	Yes	c	b	c	b	c
525	Kathalbari	c	c	b	b	Yes	Yes	Yes	c	Yes	c	c	c	c	Yes	c	b	c
526	Kathalbari	c	b	Yes	Yes	Yes	Yes	Yes	c	Yes	Yes	c	Yes	c	Yes	c	Yes	c
527	Domohani	c	c	Yes	Yes	Yes	Yes	Yes	c	Yes	b	b	b	c	Yes	b	b	b
528	Korat Bangaon	c	b	b	b	Yes	Yes	Yes	c	Yes	b	b	b	c	b	b	b	b
529	Chanaur Milik	c	a	Yes	Yes	Yes	Yes	b	c	Yes	a	a	a	c	Yes	a	a	a
530	Chanaur	c	b	b	b	Yes	Yes	b	c	Yes	b	b	Yes	c	Yes	b	Yes	b
531	Koimari	c	c	Yes	c	Yes	Yes	b	b	Yes	b	c	b	c	a	c	c	c
532	Koimari	c	b	Yes	Yes	Yes	Yes	b	c	Yes	b	b	Yes	b	Yes	b	b	c
533	Tharkachhpur	c	b	b	b	Yes	Yes	b	c	Yes	c	c	a	c	a	c	b	c

## VILLAGE DIRECTORY

### Village Directory

( As in 2009 )

Availability of miscellaneous facilities (If amenities available code - Yes is given, If not available within the village , the distance range code viz; a for < 5 Kms, b for 5-10 Kms and c for 10+ kms of nearest place where facility is available is given) <b>Concluded</b>													Availability of electricity (Yes/No)				Name village	Serial Number
Integrated Child Development Scheme (Nutritional Centres)	Anganwadi Centre (Nutritional Centres)	Others (Nutritional Centres)	ASHA (Accredited Social Health Activist)	Community centre with/without TV	Sports Field,	Sports Club / Recreation Centre	Cinema / Video Hall	Public Library	Public Reading Room	Newspaper Supply	Assembly Polling station	Birth & Death Registration Office	Power Supply for Domestic Use (ED)	Power Supply for Agricultural Use (EAG)	Power Supply for Commercial Use (EC)	Power Supply for All Uses (EA)		
85	86	87	88	89	90	91	92	93	94	95	96	97	98	99	100	101	2	1
c	Yes	Yes	Yes	c	c	c	c	c	c	c	Yes	b	Yes	No	No	No	Singhia	521
c	Yes	Yes	a	c	c	c	c	c	c	c	Yes	a	Yes	No	No	No	Dulali	522
c	Yes	Yes	Yes	c	c	c	c	c	c	b	Yes	a	Yes	No	No	No	Dulali	523
c	Yes	Yes	b	c	c	c	c	c	c	c	a	b	Yes	No	No	No	Dulali Milik	524
c	Yes	Yes	a	c	c	c	c	c	c	Yes	a	b	Yes	No	No	No	Kathalbari	525
c	Yes	Yes	Yes	c	c	c	c	c	c	Yes	Yes	b	Yes	No	No	No	Kathalbari	526
b	Yes	Yes	Yes	b	b	b	b	b	b	b	Yes	b	Yes	No	No	No	Domohani	527
b	Yes	Yes	Yes	b	b	b	b	b	b	b	Yes	b	Yes	No	No	No	Korat Bangaon	528
a	Yes	Yes	Yes	a	a	a	a	a	c	c	a	Yes	Yes	No	No	No	Chanaur Milik	529
b	Yes	Yes	Yes	b	b	b	b	c	c	Yes	Yes	Yes	Yes	No	No	No	Chanaur	530
c	a	Yes	Yes	c	c	c	c	c	c	Yes	a	b	Yes	No	No	No	Koimari	531
b	Yes	Yes	Yes	c	b	b	b	c	c	Yes	Yes	a	Yes	No	No	No	Koimari	532
b	Yes	Yes	Yes	a	b	c	c	c	c	Yes	Yes	a	Yes	No	No	No	Tharkachhpur	533

**DISTRICT CENSUS HANDBOOK : KISHANGANJ**

Census of India 2011-  
Amenities and Land use

Serial Number	Name village	Nearest Town		Land Use							
		Name	Distance range code i.e. a for < 5 Kms, b for 5-10 Kms and c for 10+ kms .	Area under different types of land use ( in hectares rounded up to one decimal place)							
				Forests	Area under Non-agricultural Uses	Barren and Un-cultivable land	Permanent Pastures and Other Grazing Lands	Land Under Miscellaneous Tree Crops etc.	Culturable Waste Land	Fallow lands other than current fallows	Current Fallows
1	2	102	103	104	105	106	107	108	109	110	111
521	Singhia	BAHADURGANJ	c	0	94.6	0	0	44.7	0	4.3	16.3
522	Dulali	BAHADURGANJ	c	0	12.3	0	0	2.9	0	1.2	6
523	Dulali	BAHADURGANJ	c	0	62.2	0	0	12.7	0	1.7	45.3
524	Dulali Milik	BAHADURGANJ	c	0	10.5	0	0	3.3	0	0.7	4.9
525	Kathalbari	BAHADURGANJ	c	0	11.1	0	0	2.8	0	1.1	4.9
526	Kathalbari	BAHADURGANJ	c	0	54.4	0	0	15.9	0	2.1	84.6
527	Domohani	BAHADURGANJ	b	0	12.3	0	0	2.4	0	1	4.7
528	Korat Bangaon	BAHADURGANJ	b	0	42.5	0	0	3.3	0	0.9	16.3
529	Chanaur Milik	BAHADURGANJ	a	0	4	0	0.7	0.6	0	0.6	1
530	Chanaur	BAHADURGANJ	b	0	83.1	31.6	1.9	13.1	0	2.5	3.2
531	Koimari	BAHADURGANJ	c	0	3.2	0	0	0.8	0	0	0
532	Koimari	BAHADURGANJ	b	0	65.7	0	1.3	13.2	0	1.7	2.3
533	Tharkachhpur	BAHADURGANJ	b	0	7.2	0	0	1	0	0.5	4.3

## VILLAGE DIRECTORY

### Village Directory

( As in 2009 )

Land Use								Name of three most important commodities manufactured			Name of Village	Serial Number
Area under different types of land use ( in hectares rounded up to one decimal place)			Area irrigated by source (in hectare).					First	Second	Third		
Net Area Sown	Total Irrigated Land Area	Total Un-irrigated Land Area	Canals ( C )	Wells/Tube-wells(W/TW)	Tanks/Lakes(T/L)	Water Falls(WF)	Others(O)					
112	113	114	115	116	117	118	119	120	121	122	2	1
								Jute				
218.1	16.8	201.3	0	16.8	0	0	0	Rope			Singhia	521
								Jute				
54.6	22	32.6	0	22	0	0	0	Rope			Dulali	522
								Jute				
135.2	9	126.3	0	9	0	0	0	Rope			Dulali	523
								Jute				
82.6	6.5	76.1	0	6.5	0	0	0	Rope			Dulali Milik	524
								Jute				
84.1	6.5	77.6	0	6.5	0	0	0	Rope			Kathalbari	525
								Jute				
93.9	9.5	84.4	0	9.5	0	0	0	Rope			Kathalbari	526
								Jute				
51.6	2.6	49	0	2.6	0	0	0	Rope			Domohani	527
								Jute				
109	5.6	103.4	0	5.6	0	0	0	Rope			Korat Bangaon	528
								Jute				
18.2	4.5	13.7	0	4.5	0	0	0	Rope			Chanaur Milik	529
								Jute				
411.5	110.8	300.7	0	110.8	0	0	0	Rope			Chanaur	530
15	3.1	11.9	0	3.1	0	0	0				Koimari	531
								Jute				
362.8	85.3	277.5	0	85.3	0	0	0	Rope			Koimari	532
								Jute				
118.9	31.3	87.6	0	0	31.3	0	0	Rope			Tharkachhpur	533

**DISTRICT CENSUS HANDBOOK : KISHANGANJ**

Census of India 2011-  
Amenities and Land use

Serial Number	Name village	Location code no.	Total area of the village ( in hectares rounded up to one decimal place)	Total population ( 2011 census )	Number of households (2011 census)	Number of educational amenities available. (If not available within the village , the distance range code viz; a for < 5 Kms, b for 5-10 Kms and c for 10+ kms of nearest place where facility is available is given).													
						Pre-Primary school (PP)	Primary school (P)	Middle school (M)	Secondary School (S)	Senior Secondary school (SS)	Degree college of arts ' science & commerce (ASC)	Engineering college(EC)	Medical college (MC)	Management institute (MI)	Polytechnic (Pt)	Vocational training school/ITI	Non-formal training centre (NFTC)	Special school for disabled (SSD)	Others (specify)
1	2	3	4	5	6	7	8	9	10	11	12	13	14	15	16	17	18	19	20
534	Bhupla	222746	201	1183	263	b	1	a	b	b	c	c	c	c	c	c	c	c	1
535	Bhadesar	222747	72	375	69	a	1	a	b	b	c	c	c	c	c	c	c	c	c
536	Mohan Singh Gachh	222748	48	688	141	b	1	a	b	b	c	c	c	c	c	c	c	c	c
537	Netuapara	222749	317	3066	645	a	2	1	b	b	c	c	c	c	c	c	c	c	1
538	Baradenga	222750	136	1266	279	b	1	b	b	a	c	c	c	c	c	c	c	c	c
539	Jhiljhili	222751	235	2896	629	a	2	1	a	b	c	c	c	c	c	c	c	c	1
540	Chorkattakurhaila	222752	72	1490	294	b	1	a	b	b	c	c	c	c	c	c	c	c	1
541	Gopalpur Baigachhi	222753	86	686	162	a	1	a	a	b	c	c	c	c	c	c	c	c	c
542	Goabari	222754	16	500	106	b	1	a	b	b	c	c	c	c	c	c	c	c	c
543	Kurhaila	222755	336	926	211	a	1	1	b	b	c	c	c	c	c	c	c	c	1
544	Betbari	222756	244	2536	541	b	2	a	b	b	c	c	c	c	c	c	c	c	1
545	Siktiharuttarbasti	222757	16	272	54	b	1	a	b	b	c	c	c	c	c	c	c	c	c
546	Siktihar	222758	224	2157	448	b	1	1	b	b	c	c	c	c	c	c	c	c	c



## VILLAGE DIRECTORY

### Village Directory

( As in 2009 )

Number of Medical Amenities available. (If not available within the village , the distance range code viz; a for < 5 Kms, b for 5-10 Kms and c for 10+ kms of nearest place where facility is available is given).											Number of Non-Government Medical Amenities available.							Name village	Serial Number
21	22	23	24	25	26	27	28	29	30	31	32	33	34	35	36	37	38		
Community health centre (CHC)	Primary health centre (PHC)	Primary health sub centre (PHS)	Maternity and child welfare centre (MCW)	T.B. clinic (TBC)	Hospital-allopathic (HA)	Hospital-alternative medicine (HO)	Dispensary (D)	Veterinary hospital (VH)	Mobile health clinic (MHC)	Family welfare centre (FWC)	Charitable non Govt. hospital/Nursing home.	Medical practitioner with MBBS Degree	Medical practitioner with other degree	Medical practitioner with no degree	Traditional practitioner and faith healer .	Medicine Shop	Others		
a	b	b	b	b	b	c	b	b	c	b	0	0	0	0	0	0	0	Bhupla	534
b	b	b	b	b	b	c	c	c	c	c	0	0	0	0	0	0	0	Bhadesar	535
b	b	a	b	b	b	c	b	b	c	b	0	0	0	0	0	0	0	Mohan Singh Gachh	536
b	b	1	1	b	b	c	b	b	c	1	0	0	0	0	0	0	0	Netuapara	537
b	b	b	b	b	b	c	b	b	c	b	0	0	0	0	0	0	0	Baradenga	538
a	a	1	1	a	a	c	a	a	c	1	0	0	0	0	0	0	0	Jhiljhili	539
b	b	b	b	b	b	c	b	b	c	b	0	0	0	0	0	0	0	Chorkattakurhaila	540
b	a	a	a	a	b	c	a	a	c	a	0	0	0	0	0	0	0	Gopalpur Baigachhi	541
b	b	b	b	b	b	c	b	b	c	b	0	0	0	0	0	0	0	Goabari	542
b	b	b	b	b	b	c	b	b	c	b	0	0	0	0	0	0	0	Kurhaila	543
b	b	b	b	b	b	c	b	b	c	b	0	0	0	0	0	0	0	Betbari	544
b	b	b	b	b	b	c	b	b	c	b	0	0	0	0	0	0	0	Siktiharuttarbasti	545
b	b	b	b	b	b	c	b	b	c	b	0	0	0	0	0	0	0	Siktihar	546

**DISTRICT CENSUS HANDBOOK : KISHANGANJ**

Census of India 2011-  
Amenities and Land use

Serial Number	Name village	Availability of drinking water - Yes / No								Availability of toilet & others Yes / No			
		Tap water (Treated/Untreated)	Well water (Covered / Uncovered well)	Hand Pump	Tube wells / Bore well	Spring	River / Canal	Tank / Pond / Lake	Others	Community toilet including bath.	Community toilet excluding bath.	Rural sanitary mart or sanitary hardware outlet available near the village.	Community bio- gas or recycle of waste for productive use.
1	2	39	40	41	42	43	44	45	46	47	48	49	50
534	Bhupla	No	Yes	Yes	No	No	No	No	No	No	No	No	No
535	Bhadesar	No	Yes	Yes	No	No	No	No	No	No	No	No	No
536	Mohan Singh Gachh	No	Yes	Yes	No	No	No	No	No	No	No	No	No
537	Netuapara	No	Yes	Yes	No	No	No	No	No	No	No	No	No
538	Baradenga	No	Yes	Yes	No	No	No	No	No	No	No	No	No
539	Jhiljhili	No	Yes	Yes	No	No	No	No	No	No	No	No	No
540	Chorkattakurhaila	No	Yes	Yes	No	No	Yes	No	No	No	No	No	No
541	Gopalpur Baigachhi	No	Yes	Yes	No	No	No	No	No	No	No	No	No
542	Goabari	No	Yes	Yes	No	No	No	No	No	No	No	No	No
543	Kurhaila	No	Yes	Yes	No	No	No	No	No	No	No	No	No
544	Betbari	No	Yes	Yes	No	No	No	No	No	No	No	No	No
545	Siktiharuttarbasti	No	Yes	Yes	No	No	No	No	No	No	No	No	No
546	Siktihar	No	Yes	Yes	No	No	No	No	No	No	No	No	No

## VILLAGE DIRECTORY

### Village Directory

( As in 2009 )

Communication and transport facilities (If amenities available code -Yes is given except for Village Pin Code ,If not available within the village , the distance range code viz; a for < 5 Kms, b for 5-10 Kms and c for 10+ kms of nearest place where facility is available is given).																		
51	52	53	54	55	56	57	58	59	60	61	62	63	64	65	66	67	Name village	Serial Number
Post office(PO)	Sub post office (SPO)	Post & Telegraph office (P&TO)	Village Pin Code	Telephones (Land lines)	Public call office (PCO)	Mobile phone coverage	Internet cafes/ Common service centre (CSC)	Private courier facility	Bus service (Public & Private)	Railway stations	Auto/Modified Autos	Taxis and Vans	Tractors	Cycle-pulled rickshaws(Manual & Machine driven)	Carts driven by animals	Sea /River ferry service		
b	c	b	855107	b	b	Yes	b	b	c	c	b	b	b	b	Yes	c	Bhupla	534
b	c	b	855101	b	b	Yes	b	b	c	c	b	b	b	b	Yes	c	Bhadesar	535
b	c	b	855101	b	b	Yes	b	b	c	c	b	b	b	b	Yes	c	Mohan Singh Gachh	536
Yes	c	b	855101	Yes	b	Yes	b	b	Yes	c	Yes	Yes	Yes	Yes	Yes	c	Netuapara	537
b	c	b	855101	b	b	Yes	b	b	c	c	b	b	Yes	b	Yes	c	Baradenga	538
a	c	a	855101	Yes	a	Yes	a	a	Yes	c	a	a	Yes	a	Yes	c	Jhiljhili	539
b	c	b	855101	b	b	Yes	b	b	b	c	b	b	Yes	b	Yes	c	Chorkattakurhaila	540
a	c	b	855101	a	a	Yes	a	a	c	c	a	a	Yes	a	Yes	c	Gopalpur Baigachhi	541
b	c	b	855101	b	b	Yes	b	b	b	c	b	b	b	b	Yes	c	Goabari	542
b	c	b	855101	b	b	Yes	b	c	c	c	b	b	b	b	Yes	c	Kurhaila	543
b	c	b	855101	b	b	Yes	b	b	b	c	b	b	Yes	b	Yes	c	Betbari	544
b	c	b	855101	b	b	Yes	b	b	c	c	b	b	b	b	Yes	c	Siktiharuttarbasti	545
b	c	b	855101	b	b	Yes	b	b	c	c	b	b	b	b	Yes	c	Siktihar	546

**DISTRICT CENSUS HANDBOOK : KISHANGANJ**

Census of India 2011-

Amenities and Land use

Serial Number	Name village	Village connected to highways,village roads, banks & credit societies (If amenities available code -Yes is given, If not available within the village , the distance range code viz; a for < 5 Kms, b for 5-10 Kms and c for 10+ kms of nearest place where facility is available is given).													Availability of miscellaneous facilities (If amenities available code -Yes is given, If not available within the village , the distance range code viz; a for < 5 Kms, b for 5-10 Kms and c for 10+ kms of nearest place where facility is available is given) <i>Contd....</i>			
		Connected to national highway(NH)	Connected to state highway(SH)	Connected to major district road (MDR)	Connected to others district road	Pucca roads	Kutchcha roads	Water bounded macadam(WBM) roads	Navigable waterway (river/canal)(NW)	Footpaths (FP)	Commercial & Co-operative Banks	ATM	Agricultural Credit Societies	Self-Help Group (SHG)	Public distribution system (PDS) shop	Mandis / Regular market	Weekly Haat	Agricultural marketing society
1	2	68	69	70	71	72	73	74	75	76	77	78	79	80	81	82	83	84
534	Bhupla	c	b	b	b	Yes	Yes	b	c	Yes	b	b	b	c	Yes	b	b	c
535	Bhadesar	c	b	b	b	Yes	Yes	b	c	Yes	b	b	c	c	a	b	b	c
536	Mohan Singh Gachh	c	b	b	b	Yes	Yes	b	c	Yes	b	b	a	c	Yes	b	b	c
537	Netuapara	c	Yes	Yes	Yes	Yes	Yes	b	c	Yes	b	b	Yes	c	Yes	b	b	c
538	Baradenga	c	b	b	b	Yes	Yes	b	c	Yes	b	b	b	c	b	b	b	c
539	Jhiljhili	c	Yes	Yes	a	Yes	Yes	b	c	Yes	a	a	a	c	a	a	a	a
540	Chorkattakurhaila	c	b	b	Yes	Yes	Yes	b	c	Yes	b	b	a	c	a	b	b	c
541	Gopalpur Baigachhi	c	a	a	a	Yes	Yes	Yes	c	Yes	a	a	Yes	c	a	a	a	c
542	Goabari	c	b	b	b	Yes	Yes	b	c	Yes	b	b	a	c	a	b	b	c
543	Kurhaila	c	b	b	Yes	Yes	Yes	b	c	Yes	b	b	a	c	a	b	b	c
544	Betbari	c	b	b	Yes	Yes	Yes	b	c	Yes	b	b	a	c	b	b	b	c
545	Siktiharuttarbasti	c	b	b	Yes	Yes	Yes	b	c	Yes	b	b	Yes	c	b	b	b	c
546	Siktihar	c	b	b	Yes	Yes	Yes	b	c	Yes	b	b	a	c	a	b	b	c

## VILLAGE DIRECTORY

### Village Directory

( As in 2009 )

Availability of miscellaneous facilities (If amenities available code - Yes is given, If not available within the village , the distance range code viz; a for < 5 Kms, b for 5-10 Kms and c for 10+ kms of nearest place where facility is available is given) <b>Concluded</b>													Availability of electricity (Yes/No)				Name village	Serial Number
Integrated Child Development Scheme (Nutritional Centres)	Anganwadi Centre (Nutritional Centres)	Others (Nutritional Centres)	ASHA (Accredited Social Health Activist)	Community centre with/without TV	Sports Field,	Sports Club / Recreation Centre	Cinema / Video Hall	Public Library	Public Reading Room	Newspaper Supply	Assembly Polling station	Birth & Death Registration Office	Power Supply for Domestic Use (ED)	Power Supply for Agricultural Use (EAG)	Power Supply for Commercial Use (EC)	Power Supply for All Uses (EA)		
85	86	87	88	89	90	91	92	93	94	95	96	97	98	99	100	101	2	1
b	Yes	Yes	Yes	c	b	c	b	c	c	Yes	a	b	Yes	No	No	No	Bhupla	534
b	Yes	Yes	a	c	b	c	b	c	c	Yes	a	a	Yes	No	No	No	Bhadesar	535
b	Yes	Yes	Yes	c	b	c	b	c	c	Yes	Yes	a	Yes	No	No	No	Mohan Singh Gachh	536
b	Yes	Yes	Yes	Yes	b	c	c	c	c	Yes	Yes	Yes	Yes	No	No	No	Netuapara	537
b	Yes	Yes	Yes	b	b	c	b	c	c	Yes	Yes	b	Yes	No	No	No	Baradenga	538
a	Yes	Yes	Yes	a	a	a	a	a	a	Yes	Yes	Yes	Yes	No	No	No	Jhiljhili	539
b	Yes	Yes	Yes	b	b	b	b	b	b	Yes	Yes	a	Yes	No	No	No	Chorkattakurhaila	540
b	Yes	Yes	a	c	a	c	a	c	c	Yes	a	a	Yes	No	No	No	Gopalpur Bairgachhi	541
b	Yes	Yes	a	b	b	b	b	b	b	b	a	a	Yes	No	No	No	Goabari	542
b	Yes	Yes	Yes	b	b	b	b	b	b	Yes	Yes	a	Yes	No	No	No	Kurhaila	543
b	Yes	Yes	Yes	b	b	b	b	b	b	Yes	Yes	b	Yes	No	No	No	Betbari	544
b	Yes	Yes	a	b	c	c	b	c	c	Yes	a	a	Yes	No	No	No	Siktiharuttarbasti	545
b	Yes	Yes	Yes	b	b	b	b	b	b	Yes	Yes	a	Yes	No	No	No	Siktihar	546

**DISTRICT CENSUS HANDBOOK : KISHANGANJ**

Census of India 2011-  
Amenities and Land use

Serial Number	Name village	Nearest Town		Land Use							
				Area under different types of land use ( in hectares rounded up to one decimal place)							
		Name	Distance range code i.e. a for < 5 Kms, b for 5-10 Kms and c for 10+ kms .	Forests	Area under Non-agricultural Uses	Barren and Un-cultivable land	Permanent Pastures and Other Grazing Lands	Land Under Miscellaneous Tree Crops etc.	Culturable Waste Land	Fallow lands other than current fallows	Current Fallows
1	2	102	103	104	105	106	107	108	109	110	111
534	Bhupla	BAHADURGANJ	b	0	9.1	8	0	1.6	0	1	2.2
535	Bhadesar	BAHADURGANJ	b	0	5.6	0	1	1	0	0.5	1.1
536	Mohan Singh Gachh	BAHADURGANJ	b	0	1.9	0	0	0.3	0	0.4	1.5
537	Netuapara	BAHADURGANJ	b	0	19.6	0	0	4.1	0	0.7	2.6
538	Baradenga	BAHADURGANJ	b	0	6.8	0	0	1.5	0	0.4	1.8
539	Jhiljhili	BAHADURGANJ	a	0	43	0	0	7.9	0	6.2	26.4
540	Chorkattakurhaila	BAHADURGANJ	b	0	28.6	0	0	2.8	0	5.5	12
541	Gopalpur Baigachhi	BAHADURGANJ	b	0	2.6	0	0	0.9	0	0	0.7
542	Goabari	BAHADURGANJ	b	0	3.3	0	0	0.4	0	0	3
543	Kurhaila	BAHADURGANJ	b	0	152.6	0	0	3.9	0	5.3	14.8
544	Betbari	BAHADURGANJ	b	0	47.2	0	0	5.2	0	7.5	9
545	Siktiharuttarbasti	BAHADURGANJ	b	0	2.9	0	0	0.3	0	0.4	3.5
546	Siktihar	BAHADURGANJ	b	0	69.7	0	0	2.1	0	1.9	6.6

## VILLAGE DIRECTORY

### Village Directory

( As in 2009 )

Land Use								Name of three most important commodities manufactured			Name of Village	Serial Number
Area under different types of land use ( in hectares rounded up to one decimal place)			Area irrigated by source (in hectare).					First	Second	Third		
Net Area Sown	Total Irrigated Land Area	Total Un-irrigated Land Area	Canals ( C )	Wells/Tube-wells(W/TW)	Tanks/Lakes(T/L)	Water Falls(WF)	Others(O)					
112	113	114	115	116	117	118	119	120	121	122	2	1
179.1	51.7	127.4	0	51.7	0	0	0	Jute			Bhupla	534
62.8	13.6	49.2	0	13.6	0	0	0	Rope			Bhadesar	535
43.8	6.5	37.4	0	6.5	0	0	0	Jute			Mohan Singh Gachh	536
289.9	73.2	216.7	0	73.2	0	0	0	Rope				
125.3	23.8	101.5	0	23.8	0	0	0	Jute			Netuapara	537
151.5	39.2	112.3	0	39.2	0	0	0	Rope			Baradenga	538
23.2	23.2	0	0	23.2	0	0	0	Jute			Jhiljhili	539
81.8	18.8	63.1	0	18.8	0	0	0	Rope				
9.2	2.1	7.2	0	2.1	0	0	0	Jute			Chorkattakurhaila	540
159.3	35.6	123.7	0	35.6	0	0	0	Rope				
175	39.6	135.4	0	39.6	0	0	0	Jute			Gopalpur Bairgachhi	541
8.9	2.2	6.7	0	2.2	0	0	0	Rope				
143.7	34.3	109.4	0	34.3	0	0	0	Jute			Goabari	542
								Rope			Kurhaila	543
								Jute				
								Rope			Betbari	544
								Jute			Siktiharuttarbasti	545
								Rope				
								Jute			Siktihar	546
								Rope				

**DISTRICT CENSUS HANDBOOK : KISHANGANJ**

Census of India 2011-

Amenities and Land use

Serial Number	Name village	Location code no.	Total area of the village ( in hectares rounded up to one decimal place)	Total population ( 2011 census )	Number of households (2011 census)	Number of educational amenities available. (If not available within the village , the distance range code viz; a for < 5 Kms, b for 5-10 Kms and c for 10+ kms of nearest place where facility is available is given).															
						Pre-Primary school (PP)	Primary school (P)	Middle school (M)	Secondary School (S)	Senior Secondary school (SS)	Degree college of arts 'science & commerce (ASC)	Engineering college(EC)	Medical college (MC)	Management institute (MI)	Polytechnic (Pt)	Vocational training school/ITI	Non-formal training centre (NFTC)	Special school for disabled (SSD)	Others (specify)		
547	Rampur	222759	169	1216	238	a	2	a	b	b	c	c	c	c	c	c	c	c	c		
548	Sakaur	222760	180	1694	353	a	1	a	b	b	c	c	c	c	c	c	c	c	c	1	
549	Netuapara	222761	241	1423	304	b	1	1	b	c	c	c	c	c	c	c	c	c	c	1	
<b>Block T O T A L :</b>			<b>24571.1</b>	<b>216589</b>	<b>45091</b>	<b>15</b>	<b>147</b>	<b>50</b>	<b>5</b>	<b>2</b>	<b>2</b>	<b>0</b>	<b>0</b>	<b>0</b>	<b>0</b>	<b>0</b>	<b>0</b>	<b>0</b>	<b>1</b>	<b>0</b>	<b>78</b>



## VILLAGE DIRECTORY

### Village Directory

( As in 2009 )

Number of Medical Amenities available. (If not available within the village , the distance range code viz; a for < 5 Kms, b for 5-10 Kms and c for 10+ kms of nearest place where facility is available is given).											Number of Non-Government Medical Amenities available.							Name village	Serial Number	
21	22	23	24	25	26	27	28	29	30	31	32	33	34	35	36	37	38			
Community health centre (CHC)	Primary health centre (PHC)	Primary health sub centre (PHS)	Maternity and child welfare centre (MCW)	T.B. clinic (TBC)	Hospital-allopathic (HA)	Hospital-alternative medicine (HO)	Dispensary (D)	Veterinary hospital (VH)	Mobile health clinic (MHC)	Family welfare centre (FWC)	Charitable non Govt. hospital/Nursing home.	Medical practitioner with MBBS Degree	Medical practitioner with other degree	Medical practitioner with no degree	Traditional practitioner and faith healer .	Medicine Shop	Others			
b	b	a	b	b	b	c	b	b	c	b	0	0	0	0	0	0	0		Rampur	547
a	b	a	b	b	b	c	b	b	c	b	0	0	0	0	0	0	0		Sakaur	548
b	b	a	b	b	b	c	b	b	c	b	0	0	0	0	0	0	0		Netuapara	549
<b>0</b>	<b>2</b>	<b>29</b>	<b>27</b>	<b>2</b>	<b>0</b>	<b>0</b>	<b>4</b>	<b>1</b>	<b>0</b>	<b>27</b>	<b>1</b>	<b>10</b>	<b>10</b>	<b>17</b>	<b>12</b>	<b>10</b>	<b>3</b>			

**DISTRICT CENSUS HANDBOOK : KISHANGANJ**

Census of India 2011-  
Amenities and Land use

Serial Number	Name village	Availability of drinking water - Yes / No								Availability of toilet & others Yes / No			
		Tap water (Treated/Untreated)	Well water (Covered / Uncovered well)	Hand Pump	Tube wells / Bore well	Spring	River / Canal	Tank / Pond / Lake	Others	Community toilet including bath.	Community toilet excluding bath.	Rural sanitary mart or sanitary hardware outlet available near the village.	Community bio- gas or recycle of waste for productive use.
1	2	39	40	41	42	43	44	45	46	47	48	49	50
547	Rampur	No	Yes	Yes	No	No	No	No	No	No	No	No	No
548	Sakaur	No	Yes	Yes	No	No	No	No	No	No	No	No	No
549	Netuapara	No	Yes	Yes	No	No	No	No	No	No	No	No	No
<b>Block T O T A L :</b>		<b>3</b>	<b>100</b>	<b>103</b>	<b>22</b>	<b>0</b>	<b>20</b>	<b>9</b>	<b>0</b>	<b>0</b>	<b>0</b>	<b>7</b>	<b>0</b>

## VILLAGE DIRECTORY

### Village Directory

( As in 2009 )

Communication and transport facilities (If amenities available code -Yes is given except for Village Pin Code ,If not available within the village , the distance range code viz; a for < 5 Kms, b for 5-10 Kms and c for 10+ kms of nearest place where facility is available is given).																		
Post office(PO)	Sub post office (SPO)	Post & Telegraph office (P&TO)	Village Pin Code	Telephones (Land lines)	Public call office (PCO)	Mobile phone coverage	Internet cafes/ Common service centre (CSC)	Private courier facility	Bus service (Public & Private)	Railway stations	Auto/Modified Autos	Taxis and Vans	Tractors	Cycle-pulled rickshaws(Manual & Machine driven)	Carts driven by animals	Sea /River ferry service	Name village	Serial Number
51	52	53	54	55	56	57	58	59	60	61	62	63	64	65	66	67	2	1
b	c	b	855101	b	b	Yes	b	b	c	c	b	b	Yes	b	Yes	c	Rampur	547
b	c	b	855101	b	b	Yes	b	b	c	c	a	a	Yes	b	Yes	b	Sakaur	548
b	c	b	855101	b	b	Yes	b	b	c	c	b	b	Yes	b	Yes	b	Netuapara	549
<b>18</b>	<b>0</b>	<b>1</b>	<b>68</b>	<b>28</b>	<b>6</b>	<b>62</b>	<b>1</b>	<b>0</b>	<b>11</b>	<b>0</b>	<b>21</b>	<b>21</b>	<b>44</b>	<b>38</b>	<b>85</b>	<b>0</b>		

**DISTRICT CENSUS HANDBOOK : KISHANGANJ**

Census of India 2011-

Amenities and Land use

Serial Number	Name village	Village connected to highways,village roads, banks & credit societies (If amenities available code -Yes is given, If not available within the village , the distance range code viz; a for < 5 Kms, b for 5-10 Kms and c for 10+ kms of nearest place where facility is available is given).												Availability of miscellaneous facilities (If amenities available code -Yes is given, If not available within the village , the distance range code viz; a for < 5 Kms, b for 5-10 Kms and c for 10+ kms of nearest place where facility is available is given) <i>Contd....</i>				
		Connected to national highway(NH)	Connected to state highway(SH)	Connected to major district road (MDR)	Connected to others district road	Pucca roads	Kutchcha roads	Water bounded macadam(WBM) roads	Navigable waterway (river/canal)(NW)	Footpaths (FP)	Commercial & Co-operative Banks	ATM	Agricultural Credit Societies	Self-Help Group (SHG)	Public distribution system (PDS) shop	Mandis / Regular market	Weekly Haat	Agricultural marketing society
1	2	68	69	70	71	72	73	74	75	76	77	78	79	80	81	82	83	84
547	Rampur	c	b	b	b	Yes	Yes	b	c	Yes	b	b	a	c	a	b	b	c
548	Sakaur	c	a	a	a	Yes	Yes	b	b	Yes	b	b	a	c	a	b	b	c
549	Netuapara	c	Yes	Yes	b	Yes	Yes	b	b	Yes	b	b	Yes	c	Yes	b	b	c
<b>Block T O T A L :</b>		<b>0</b>	<b>10</b>	<b>32</b>	<b>55</b>	<b>103</b>	<b>103</b>	<b>47</b>	<b>0</b>	<b>103</b>	<b>6</b>	<b>0</b>	<b>30</b>	<b>8</b>	<b>43</b>	<b>10</b>	<b>13</b>	<b>3</b>

## VILLAGE DIRECTORY

### Village Directory

( As in 2009 )

Availability of miscellaneous facilities (If amenities available code - Yes is given, If not available within the village , the distance range code viz; a for < 5 Kms, b for 5-10 Kms and c for 10+ kms of nearest place where facility is available is given) <b>Concluded</b>																	Availability of electricity (Yes/No)	
Integrated Child Development Scheme (Nutritional Centres)	Anganwadi Centre (Nutritional Centres)	Others (Nutritional Centres)	ASHA (Accredited Social Health Activist)	Community centre with/without TV	Sports Field,	Sports Club / Recreation Centre	Cinema / Video Hall	Public Library	Public Reading Room	Newspaper Supply	Assembly Polling station	Birth & Death Registration Office	Power Supply for Domestic Use (ED)	Power Supply for Agricultural Use (EAG)	Power Supply for Commercial Use (EC)	Power Supply for All Uses (EA)	Name village	Serial Number
85	86	87	88	89	90	91	92	93	94	95	96	97	98	99	100	101	2	1
b	Yes	Yes	Yes	b	a	c	b	c	c	Yes	a	a	Yes	No	No	No	Rampur	547
b	Yes	Yes	Yes	b	b	c	b	c	c	Yes	Yes	a	Yes	No	No	No	Sakaur	548
b	Yes	Yes	Yes	a	b	c	b	c	c	Yes	Yes	a	Yes	No	No	No	Netuapara	549
<b>0</b>	<b>102</b>	<b>97</b>	<b>82</b>	<b>11</b>	<b>3</b>	<b>1</b>	<b>1</b>	<b>0</b>	<b>0</b>	<b>61</b>	<b>76</b>	<b>36</b>	<b>100</b>	<b>1</b>	<b>0</b>	<b>0</b>		

**DISTRICT CENSUS HANDBOOK : KISHANGANJ**

Census of India 2011-  
Amenities and Land use

Serial Number	Name village	Nearest Town		Land Use								
				Area under different types of land use ( in hectares rounded up to one decimal place)								
		Name	Distance range code i.e. a for < 5 Kms, b for 5-10 Kms and c for 10+ kms .	Forests	Area under Non-agricultural Uses	Barren and Un-cultivable land	Permanent Pastures and Other Grazing Lands	Land Under Miscellaneous Tree Crops etc.	Culturable Waste Land	Fallow lands other than current fallows	Current Fallows	
1	2	102	103	104	105	106	107	108	109	110	111	
547	Rampur	BAHADURGANJ	b	0	6.6	0	0	1.3	0	1.1	2.5	
548	Sakaur	BAHADURGANJ	b	0	4.9	0	0	2.1	0	1.1	4.1	
549	Netuapara	BAHADURGANJ	b	0	15.4	0	0	2.6	0	1.7	6.6	
<b>Block T O T A L :</b>			<b>0</b>	<b>0</b>	<b>34.2</b>	<b>3861</b>	<b>347.2</b>	<b>162.4</b>	<b>634.2</b>	<b>53.8</b>	<b>463.8</b>	<b>1300</b>

## VILLAGE DIRECTORY

### Village Directory

( As in 2009 )

Land Use								Name of three most important commodities manufactured			Name of Village	Serial Number
Area under different types of land use ( in hectares rounded up to one decimal place)			Area irrigated by source (in hectare).					First	Second	Third		
Net Area Sown	Total Irrigated Land Area	Total Un-irrigated Land Area	Canals ( C )	Wells/Tube-wells(W/TW)	Tanks/Lakes(T/L)	Water Falls(WF)	Others(O)					
112	113	114	115	116	117	118	119	120	121	122	2	1
157.6	37.2	120.3	0	37.2	0	0	0	Jute			Rampur	547
167.8	41.9	125.9	0	41.9	0	0	0	Rope			Sakaur	548
214.7	65.6	149.1	0	65.6	0	0	0	Jute			Netuapara	549
<b>17713.5</b>	<b>4006.3</b>	<b>13706.5</b>	<b>20</b>	<b>3937.1</b>	<b>31.7</b>	<b>0</b>	<b>17.5</b>					

**DISTRICT CENSUS HANDBOOK : KISHANGANJ**

Census of India 2011-

Amenities and Land use

Serial Number	Name village	Location code no.	Total area of the village ( in hectares rounded up to one decimal place)	Total population ( 2011 census )	Number of households (2011 census)	Number of educational amenities available. (If not available within the village , the distance range code viz; a for < 5 Kms, b for 5-10 Kms and c for 10+ kms of nearest place where facility is available is given).														
						Pre-Primary school (PP)	Primary school (P)	Middle school (M)	Secondary School (S)	Senior Secondary school (SS)	Degree college of arts ' science & commerce (ASC)	Engineering college(EC)	Medical college (MC)	Management institute (MI)	Polytechnic (Pt)	Vocational training school/ITI	Non-formal training centre (NFTC)	Special school for disabled (SSD)	Others (specify)	
1																				

**Name of District:-Kishanganj**

**Location CodeNo:-210**

**Name of CD Block:-Kochadhamin**

**Location CodeNo:-0114**

550	Altabari	222762	54.9	683	133	c	1	b	a	c	c	c	c	c	c	c	c	c	c	c
551	Gangikhurd	222763	46.2	82	16	c	1	b	b	c	c	c	c	c	c	c	c	c	c	c
552	Harwadanga	222764	30.1	795	154	c	1	a	c	c	c	c	c	c	c	c	c	c	c	c
553	Gauramani	222765	243.8	2540	502	c	2	a	b	c	c	c	c	c	c	c	c	c	c	c
554	Hatgachhi	222766	59.2	802	174	c	1	a	a	c	c	c	c	c	c	c	c	c	c	c
555	Patkoikalan	222767	514	3083	610	c	2	a	b	c	c	c	c	c	c	c	c	c	c	c
556	Patkoi khurd	222768	403	1696	318	1	1	a	b	c	c	c	c	c	c	c	c	c	c	c
557	Potkoi Milik	222769	18.7	220	44	c	1	a	c	c	c	c	c	c	c	c	c	c	c	c
558	Thutipakar	222770	40.6	631	120	1	b	a	c	c	c	c	c	c	c	c	c	c	c	c
559	Ghurna	222771	535	3254	613	1	1	b	c	c	c	c	c	c	c	c	c	c	c	c
560	Birwachurakutti	222772	69	392	76	c	1	a	a	c	c	c	c	c	c	c	c	c	c	c
561	Churakutti	222773	223.1	1187	207	c	1	a	a	c	c	c	c	c	c	c	c	c	c	c
562	Baichakutti	222774	49	2115	427	1	1	1	a	c	c	c	c	c	c	c	c	c	c	c
563	Parhalpur	222775	207.3	1148	246	c	1	a	c	c	c	c	c	c	c	c	c	c	c	c
564	Dhanpurakhari	222776	52	67	11	c	a	a	b	b	c	c	c	c	c	c	c	c	c	c
565	Dhanpura	222777	254.2	2397	434	1	2	1	b	b	b	b	b	b	c	b	b	b	b	c
566	Moharmari Khurd	222778	102.2	241	50	b	1	a	b	c	b	b	b	b	c	b	b	b	b	c
567	Deramari	222779	222	2554	476	c	1	a	c	c	c	c	c	c	c	c	c	c	c	c



## VILLAGE DIRECTORY

### Village Directory

( As in 2009 )

Number of Medical Amenities available. (If not available within the village , the distance range code viz; a for < 5 Kms, b for 5-10 Kms and c for 10+ kms of nearest place where facility is available is given).													Number of Non-Government Medical Amenities available.					Name village	Serial Number
Community health centre (CHC)	Primary health centre (PHC)	Primary health sub centre (PHS)	Maternity and child welfare centre (MCW)	T.B. clinic (TBC)	Hospital-allopathic (HA)	Hospital-alternative medicine (HO)	Dispensary (D)	Veterinary hospital (VH)	Mobile health clinic (MHC)	Family welfare centre (FWC)	Charitable non Govt. hospital/Nursing home.	Medical practitioner with MBBS Degree	Medical practitioner with other degree	Medical practitioner with no degree	Traditional practitioner and faith healer .	Medicine Shop	Others		
21																		2	1

b	c	b	b	b	c	c	b	b	c	b	0	0	0	0	0	0	0	Altabari	550
b	b	1	1	b	c	c	b	b	c	1	0	0	0	0	0	0	0	Gangikhurd	551
c	c	a	a	c	c	c	c	b	c	b	0	0	0	0	0	0	0	Harwadanga	552
b	c	b	b	b	c	c	b	b	c	b	0	0	0	0	0	0	0	Gauramani	553
b	c	b	b	b	c	c	b	b	c	b	0	0	0	0	0	0	0	Hatgachhi	554
b	c	a	a	b	c	c	b	b	c	b	2	2	2	2	2	2	2	Patkoikalan	555
b	c	b	b	a	c	c	b	b	c	a	2	2	2	2	2	2	2	Patkoi khurd	556
b	c	b	b	b	c	c	b	a	c	b	2	2	2	2	2	2	2	Potkoi Milik	557
b	c	a	b	b	c	c	b	b	c	b	2	2	2	2	2	2	2	Thutipakar	558
c	c	c	b	b	c	c	b	b	c	b	2	2	2	2	2	2	2	Ghurna	559
b	c	b	b	a	c	c	b	1	c	b	0	0	0	0	0	0	0	Birwachurakutti	560
b	c	b	b	b	c	c	b	b	c	a	0	0	0	0	0	0	0	Churakutti	561
b	b	b	b	a	c	c	b	a	c	b	0	0	0	0	0	0	0	Baichakutti	562
b	c	1	1	b	c	c	a	b	c	1	0	0	0	0	0	0	0	Parhalpur	563
c	c	1	1	b	c	c	b	b	c	1	0	2	2	2	2	2	2	Dhanpurakhari	564
c	c	1	1	b	b	b	b	b	b	1	0	2	1	0	0	1	0	Dhanpura	565
b	c	b	b	b	b	b	b	b	b	a	0	0	0	0	0	0	0	Moharmari Khurd	566
b	b	1	1	b	c	c	a	b	c	1	2	2	2	2	2	2	2	Deramari	567

**DISTRICT CENSUS HANDBOOK : KISHANGANJ**

Census of India 2011-  
Amenities and Land use

Serial Number	Name village	Availability of drinking water - Yes / No									Availability of toilet & others Yes / No			
		Tap water (Treated/Untreated)	Well water (Covered / Uncovered well)	Hand Pump	Tube wells / Bore well	Spring	River / Canal	Tank / Pond / Lake	Others	Community toilet including bath.	Community toilet excluding bath.	Rural sanitary mart or sanitary hardware outlet available near the village.	Community bio- gas or recycle of waste for productive use.	
1	2	39	40	41	42	43	44	45	46	47	48	49	50	

550	Altabari	No	Yes	Yes	No	No	No	No	No	No	No	No	No
551	Gangikhurd	No	No	Yes	No	No	No	No	No	No	No	No	No
552	Harwadanga	No	No	Yes	No	No	Yes	No	No	No	No	No	No
553	Gauramani	No	Yes	Yes	No	No	No	No	No	No	No	No	No
554	Hatgachhi	No	Yes	Yes	No	No	Yes	No	No	No	No	No	No
555	Patkoikalan	No	Yes	Yes	No	No	No	No	No	No	No	No	No
556	Patkoi khurd	No	Yes	Yes	No	No	No	No	No	No	No	No	No
557	Potkoi Milik	No	Yes	Yes	No	No	No	No	No	No	No	No	No
558	Thutipakar	No	Yes	Yes	No	No	No	No	No	No	No	No	No
559	Ghurna	No	Yes	Yes	No	No	No	No	No	No	No	No	No
560	Birwachurakutti	No	Yes	Yes	No	No	No	No	No	No	No	No	No
561	Churakutti	No	Yes	Yes	No	No	No	No	No	No	No	No	No
562	Baichakutti	No	Yes	Yes	No	No	No	No	No	No	No	No	No
563	Parhalpur	No	Yes	Yes	No	No	Yes	No	No	No	No	No	No
564	Dhanpurakhari	No	Yes	Yes	No	No	Yes	No	No	No	No	No	No
565	Dhanpura	No	Yes	Yes	No	No	No	No	No	No	No	No	No
566	Moharmari Khurd	No	Yes	Yes	No	No	No	No	No	No	No	No	No
567	Deramari	No	Yes	Yes	No	No	No	No	No	No	No	No	No

## VILLAGE DIRECTORY

### Village Directory

( As in 2009 )

Communication and transport facilities (If amenities available code -Yes is given except for Village Pin Code ,If not available within the village , the distance range code viz; a for < 5 Kms, b for 5-10 Kms and c for 10+ kms of nearest place where facility is available is given).																		
51	52	53	54	55	56	57	58	59	60	61	62	63	64	65	66	67	Name village	Serial Number
Post office(PO)	Sub post office (SPO)	Post & Telegraph office (P&TO)	Village Pin Code	Telephones (Land lines)	Public call office (PCO)	Mobile phone coverage	Internet cafes/ Common service centre (CSC)	Private courier facility	Bus service (Public & Private)	Railway stations	Auto/Modified Autos	Taxis and Vans	Tractors	Cycle-pulled rickshaws(Manual & Machine driven)	Carts driven by animals	Sea /River ferry service		

a	c	c	855107	Yes	b	Yes	b	b	c	c	Yes	Yes	Yes	Yes	Yes	b	Altabari	550
Yes	c	Yes	855115	Yes	b	b	c	b	Yes	c	c	b	c	Yes	Yes	a	Gangikhurd	551
b	c	c	855107	Yes	a	Yes	a	a	a	a	Yes	Yes	Yes	Yes	Yes	b	Harwadanga	552
b	c	c		Yes	b	Yes	c	b	Yes	c	Yes	Yes	Yes	Yes	Yes	c	Gauramani	553
a	c	c	855107	Yes	b	Yes	c	c	b	c	Yes	Yes	Yes	Yes	Yes	b	Hatgachhi	554
Yes	c	c	855115	Yes	b	b	c	c	Yes	c	b	b	Yes	Yes	Yes	c	Patkoikalan	555
a	c	c	855115	a	b	b	c	c	Yes	c	b	Yes	b	Yes	b	a	Patkoi khurd	556
b	c	c		Yes	c	a	c	c	b	c	b	b	b	Yes	b	c	Potkoi Milik	557
b	c	c	855115	c	b	b	c	c	b	c	c	b	c	Yes	b	c	Thutipakar	558
a	c	c	855115	c	b	b	c	c	b	c	b	b	Yes	Yes	Yes	a	Ghurna	559
b	c	c	855107	Yes	b	Yes	c	c	c	c	Yes	Yes	Yes	Yes	Yes	b	Birwachurakutti	560
b	c	c	855107	Yes	c	Yes	c	c	c	c	Yes	Yes	Yes	Yes	Yes	a	Churakutti	561
b	c	c	855107	Yes	b	Yes	c	c	b	c	Yes	Yes	Yes	Yes	Yes	b	Baichakutti	562
a	c	c	855107	Yes	b	Yes	c	c	Yes	c	Yes	Yes	Yes	Yes	Yes	b	Parhalpur	563
a	c	c	855107	c	b	Yes	c	c	b	c	b	Yes	Yes	Yes	Yes	b	Dhanpurakhari	564
Yes	c	b	855107	c	b	Yes	c	c	b	c	Yes	Yes	Yes	Yes	Yes	a	Dhanpura	565
b	c	b	855107	Yes	b	Yes	c	c	b	c	Yes	Yes	Yes	Yes	Yes	b	Moharmari Khurd	566
b	c	c	855115	Yes	b	b	c	c	b	c	Yes	c	Yes	Yes	Yes	c	Deramari	567

**DISTRICT CENSUS HANDBOOK : KISHANGANJ**

Census of India 2011-

Amenities and Land use

Serial Number	Name village	Village connected to highways,village roads, banks & credit societies (If amenities available code -Yes is given, If not available within the village , the distance range code viz; a for < 5 Kms, b for 5-10 Kms and c for 10+ kms of nearest place where facility is available is given).													Availability of miscellaneous facilities (If amenities available code -Yes is given, If not available within the village , the distance range code viz; a for < 5 Kms, b for 5-10 Kms and c for 10+ kms of nearest place where facility is available is given) <i>Contd....</i>			
		Connected to national highway(NH)	Connected to state highway(SH)	Connected to major district road (MDR)	Connected to others district road	Pucca roads	Kutchcha roads	Water bounded macadam(WBM) roads	Navigable waterway (river/canal)(NW)	Footpaths (FP)	Commercial & Co-operative Banks	ATM	Agricultural Credit Societies	Self-Help Group (SHG)	Public distribution system (PDS) shop	Mandis / Regular market	Weekly Haat	Agricultural marketing society
1	2	68	69	70	71	72	73	74	75	76	77	78	79	80	81	82	83	84

550	Altabari	b	Yes	a	Yes	Yes	Yes	Yes	b	Yes	Yes	b	a	b	a	c	b	c
551	Gangikhurd	c	c	Yes	Yes	Yes	Yes	b	a	Yes	b	c	c	c	Yes	c	Yes	c
552	Harwadanga	c	a	a	Yes	Yes	Yes	Yes	b	Yes	Yes	c	c	c	Yes	c	b	c
553	Gauramani	c	Yes	a	Yes	Yes	Yes	Yes	c	Yes	Yes	c	Yes	c	Yes	c	b	c
554	Hatgachhi	c	a	a	Yes	Yes	Yes	Yes	b	Yes	Yes	c	a	c	Yes	c	c	c
555	Patkoikalan	c	c	Yes	Yes	Yes	Yes	Yes	c	Yes	b	c	c	c	Yes	c	Yes	c
556	Patkoi khurd	c	c	b	b	Yes	Yes	b	a	Yes	b	c	c	c	Yes	c	Yes	c
557	Potkoi Milik	c	c	Yes	Yes	Yes	Yes	b	c	Yes	b	c	c	c	b	c	Yes	c
558	Thutipakar	c	c	Yes	b	Yes	a	b	c	Yes	b	c	c	c	a	c	Yes	c
559	Ghurna	c	c	Yes	Yes	Yes	a	b	a	Yes	b	c	c	c	a	c	Yes	c
560	Birwachurakutti	c	a	a	Yes	Yes	Yes	Yes	b	Yes	Yes	c	c	c	a	b	b	c
561	Churakutti	c	a	a	Yes	Yes	Yes	Yes	a	Yes	Yes	c	c	c	Yes	c	b	c
562	Baichakutti	c	a	a	Yes	Yes	Yes	Yes	b	Yes	Yes	c	c	c	Yes	c	b	c
563	Parhalpur	c	Yes	Yes	Yes	Yes	Yes	Yes	b	Yes	Yes	c	Yes	c	Yes	b	Yes	c
564	Dhanpurakhari	b	b	a	b	Yes	Yes	Yes	b	Yes	b	c	c	c	b	c	b	c
565	Dhanpura	b	b	Yes	Yes	Yes	Yes	Yes	a	Yes	Yes	b	Yes	c	Yes	c	Yes	c
566	Moharmari Khurd	b	Yes	Yes	Yes	Yes	Yes	Yes	b	Yes	Yes	b	c	c	b	a	b	c
567	Deramari	c	a	Yes	b	b	a	b	c	Yes	Yes	c	Yes	c	a	c	Yes	c

## VILLAGE DIRECTORY

### Village Directory

( As in 2009 )

Availability of miscellaneous facilities (If amenities available code - Yes is given, If not available within the village , the distance range code viz; a for < 5 Kms, b for 5-10 Kms and c for 10+ kms of nearest place where facility is available is given) <b>Concluded</b>													Availability of electricity (Yes/No)				Name village	Serial Number
Integrated Child Development Scheme (Nutritional Centres)	Anganwadi Centre (Nutritional Centres)	Others (Nutritional Centres)	ASHA (Accredited Social Health Activist)	Community centre with/without TV	Sports Field,	Sports Club / Recreation Centre	Cinema / Video Hall	Public Library	Public Reading Room	Newspaper Supply	Assembly Polling station	Birth & Death Registration Office	Power Supply for Domestic Use (ED)	Power Supply for Agricultural Use (EAG)	Power Supply for Commercial Use (EC)	Power Supply for All Uses (EA)		
85	86	87	88	89	90	91	92	93	94	95	96	97	98	99	100	101	2	1

c	Yes	Yes	Yes	c	c	c	c	c	b	Yes	Yes	Yes	Yes	No	No	No	Altabari	550
c	Yes	Yes	Yes	c	c	c	c	c	b	Yes	Yes	Yes	No	No	No	No	Gangikhurd	551
c	Yes	Yes	Yes	c	c	c	c	c	b	Yes	Yes	Yes	Yes	No	No	No	Harwadanga	552
c	Yes	Yes	Yes	c	c	c	c	c	b	Yes	Yes	Yes	Yes	No	No	No	Gauramani	553
c	Yes	Yes	Yes	c	c	c	c	c	b	Yes	Yes	Yes	Yes	No	No	No	Hatgachhi	554
c	Yes	Yes	Yes	c	c	c	c	c	b	Yes	Yes	Yes	Yes	No	No	No	Patkoikalan	555
c	Yes	Yes	Yes	c	c	c	b	c	b	Yes	Yes	Yes	Yes	No	No	No	Patkoi khurd	556
c	Yes	Yes	Yes	c	c	c	c	c	b	Yes	Yes	Yes	Yes	No	No	No	Potkoi Milik	557
c	Yes	Yes	Yes	c	c	c	c	c	b	Yes	Yes	Yes	No	No	No	No	Thutipakar	558
c	Yes	Yes	Yes	c	c	c	c	c	b	Yes	Yes	Yes	No	No	No	No	Ghurna	559
c	Yes	Yes	Yes	c	c	c	c	c	c	Yes	a	b	No	No	No	No	Birwachurakutti	560
c	Yes	Yes	Yes	c	c	c	c	c	b	Yes	Yes	Yes	Yes	No	No	No	Churakutti	561
c	Yes	Yes	Yes	Yes	b	c	b	c	b	Yes	Yes	Yes	Yes	No	No	No	Baichakutti	562
c	Yes	Yes	Yes	c	c	c	c	c	b	Yes	Yes	Yes	Yes	No	No	No	Parhalpur	563
c	Yes	Yes	Yes	c	c	c	c	c	b	Yes	Yes	Yes	Yes	No	No	No	Dhanpurakhari	564
b	Yes	Yes	Yes	c	c	c	c	c	b	Yes	Yes	Yes	Yes	No	No	No	Dhanpura	565
b	Yes	Yes	Yes	c	c	c	c	c	b	Yes	Yes	Yes	Yes	No	No	No	Moharmari Khurd	566
c	Yes	Yes	Yes	c	c	c	c	c	b	Yes	Yes	Yes	No	No	No	No	Deramari	567

**DISTRICT CENSUS HANDBOOK : KISHANGANJ**

Census of India 2011-  
Amenities and Land use

Serial Number	Name village	Nearest Town		Land Use							
		Name	Distance range code i.e. a for < 5 Kms, b for 5-10 Kms and c for 10+ kms.	Area under different types of land use ( in hectares rounded up to one decimal place)							
				Forests	Area under Non-agricultural Uses	Barren and Un-cultivable land	Permanent Pastures and Other Grazing Lands	Land Under Miscellaneous Tree Crops etc.	Culturable Waste Land	Fallow lands other than current fallows	Current Fallows
1	2	102	103	104	105	106	107	108	109	110	111

550	Altabari	KISHANGANJ	c	0	8.1	0	0	3	0	0	0.2
551	Gangikhurd	KISHANGANJ	c	0	5	0	2	1	1	0	2
552	Harwadanga	KISHANGANJ	c	0	5.2	0	0	3	0	2	0.3
553	Gauramani	KISHANGANJ	c	0	30.1	14.2	0	25	0	0	10.1
554	Hatgachhi	KISHANGANJ	c	0	8	0	3	3	0	7	3
555	Patkoikalan	KISHANGANJ	c	0	73.6	0	10.2	5	5	14	0
556	Patkoi khurd	KISHANGANJ	c	0	1	0	9.8	10	0	10	10
557	Potkoi Milik	KISHANGANJ	c	0	4	0	0	2	0	0	0
558	Thutipakar	KISHANGANJ	c	0	2.1	0	5	0	0	2.1	3.2
559	Ghurna	KISHANGANJ	c	0	100.1	0	69.2	9.4	0	36.2	37.1
560	Birwachurakutti	KISHANGANJ	c	0	10.3	0	0	7.8	0	7.1	11
561	Churakutti	KISHANGANJ	c	0	83.1	0	30.2	0	8.2	0	7.2
562	Baichakutti	KISHANGANJ	c	0	6.5	0	0	2.1	0	0	0
563	Parhalpur	KISHANGANJ	c	0	7	0	25.1	0	0	15	30.2
564	Dhanpurakhari	KISHANGANJ	c	0	3.5	0	0	1	0	0.2	0
565	Dhanpura	KISHANGANJ	b	0	0	51	0	10	0	5.2	14.4
566	Moharmari Khurd	KISHANGANJ	b	0	18.2	0	2	3.1	0	7	3.2
567	Deramari	KISHANGANJ	c	0	20.4	0	0	1.2	0	10	1.2

## VILLAGE DIRECTORY

### Village Directory

( As in 2009 )

Land Use								Name of three most important commodities manufactured			Name of Village	Serial Number
Area under different types of land use ( in hectares rounded up to one decimal place)			Area irrigated by source (in hectare).					First	Second	Third		
Net Area Sown	Total Irrigated Land Area	Total Un-irrigated Land Area	Canals ( C )	Wells/Tube-wells(W/TW)	Tanks/Lakes(T/L)	Water Falls(WF)	Others(O)					
112	113	114	115	116	117	118	119	120	121	122	2	1

43.6	12.6	31.1	0	5.2	0	0	7.4				Altabari	550
35.2	15.2	20	0	15.2	0	0	0				Gangikhurd	551
19.5	7.2	12.3	0	7.2	0	0	0				Harwadanga	552
164.4	31.9	132.6	0	31.9	0	0	0				Gauramani	553
35	11.8	23.2	0	11.8	0	0	0				Hatgachhi	554
406.2	201	205.1	0	110	0	0	91				Patkoikalan	555
362.2	161.2	201	0	161.2	0	0	0				Patkoi khurd	556
12.7	5.2	7.5	0	5.2	0	0	0				Potkoi Milik	557
28.2	10.2	18	0	10.2	0	0	0				Thutipakar	558
283	136.1	146.9	0	100	0	0	36.1				Ghurna	559
32.9	8.2	24.7	0	8.2	0	0	0				Birwachurakutti	560
94.6	43.7	50.8	0	20	0	0	23.7				Churakutti	561
40.4	15.1	25.4	0	15.1	0	0	0				Baichakutti	562
130	19.7	110.2	0	19.7	0	0	0				Parhalpur	563
47.4	10.7	36.7	0	10.7	0	0	0				Dhanpurakhari	564
173.7	30.3	143.4	0	30.3	0	0	0				Dhanpura	565
68.8	12.5	56.3	0	12.5	0	0	0				Moharmari Khurd	566
189.2	79	110.2	0	50	0	0	29				Deramari	567

**DISTRICT CENSUS HANDBOOK : KISHANGANJ**

Census of India 2011-

Amenities and Land use

Serial Number	Name village	Location code no.	Total area of the village ( in hectares rounded up to one decimal place)	Total population ( 2011 census )	Number of households (2011 census)	Number of educational amenities available. (If not available within the village , the distance range code viz; a for < 5 Kms, b for 5-10 Kms and c for 10+ kms of nearest place where facility is available is given).													
						Pre-Primary school (PP)	Primary school (P)	Middle school (M)	Secondary School (S)	Senior Secondary school (SS)	Degree college of arts ' science & commerce (ASC)	Engineering college(EC)	Medical college (MC)	Management institute (MI)	Polytechnic (Pt)	Vocational training school/ITI	Non-formal training centre (NFTC)	Special school for disabled (SSD)	Others (specify)
1	2	3	4	5	6	7	8	9	10	11	12	13	14	15	16	17	18	19	20
568	Karehbari	222780	533.2	2279	440	3	1	a	c	c	c	c	c	c	c	c	c	c	c
569	Lodhna	222781	234	1867	370	1	1	a	b	c	c	c	c	c	c	c	c	c	c
570	Lodhnakhargi	222782	31.1	494	91	1	a	b	b	c	c	c	c	c	c	c	c	c	c
571	Kalkali	222783	155.2	1220	227	1	1	b	b	c	c	c	c	c	c	c	c	c	c
572	Birwakalkali	222784	121.8	660	109	1	1	a	b	b	c	c	c	c	c	c	c	c	c
573	Parhalpur Milik	222785	16.9	656	140	b	2	b	b	c	b	b	b	c	b	b	b	b	c
574	Masidgarh Dargah	222786	37	0	0														
575	Masidgarh Milik	222787	7	0	0														
576	Kashibari	222788	129	1468	287	c	1	a	a	c	c	c	c	c	c	c	c	c	c
577	Masidgarh Pokharkona	222789	134.2	2556	490	c	1	a	b	c	c	c	c	c	c	c	c	c	c
578	Masidgarh Mohiuddinpur	222790	197	514	94	c	a	b	b	c	c	c	c	c	c	c	c	c	c
579	Burhimari	222791	79	2972	562	c	1	b	a	c	c	c	c	c	c	c	c	c	c
580	Bagalbari	222792	289	3304	640	b	1	b	b	c	c	b	b	c	b	b	b	b	c
581	Bastakolha	222793	109.4	1459	264	b	1	a	b	c	c	b	b	c	b	b	b	b	c
582	Moharmari	222794	135	2041	393	c	1	l	a	c	c	c	c	c	c	c	c	c	c
583	Mujabari	222795	79	587	96	b	1	a	b	c	c	b	b	c	b	b	b	b	c
584	Babhangaon	222796	176	1753	344	b	1	a	b	c	c	b	b	c	b	b	b	b	c
585	Kamalpur	222797	354.4	3615	714	1	2	l	l	l	c	c	c	c	c	c	c	c	1
586	Daua	222798	79	198	37	c	a	a	b	c	c	c	c	c	c	c	c	c	c



## VILLAGE DIRECTORY

### Village Directory

( As in 2009 )

Number of Medical Amenities available. (If not available within the village , the distance range code viz; a for < 5 Kms, b for 5-10 Kms and c for 10+ kms of nearest place where facility is available is given).													Number of Non-Government Medical Amenities available.					Name village	Serial Number
Community health centre (CHC)	Primary health centre (PHC)	Primary health sub centre (PHS)	Maternity and child welfare centre (MCW)	T.B. clinic (TBC)	Hospital-allopathic (HA)	Hospital-alternative medicine (HO)	Dispensary (D)	Veterinary hospital (VH)	Mobile health clinic (MHC)	Family welfare centre (FWC)	Charitable non Govt. hospital/Nursing home.	Medical practitioner with MBBS Degree	Medical practitioner with other degree	Medical practitioner with no degree	Traditional practitioner and faith healer .	Medicine Shop	Others		
21	22	23	24	25	26	27	28	29	30	31	32	33	34	35	36	37	38	2	1
b	c	b	b	b	c	c	b	a	c	b	2	2	2	2	2	2	2	Karehbari	568
b	b	b	b	b	c	c	b	b	c	b	2	2	2	2	2	2	2	Lodhna	569
a	b	b	b	a	c	c	b	b	c	a	2	2	2	2	2	2	2	Lodhnakhargi	570
b	b	b	a	b	c	c	b	b	c	b	2	2	2	2	2	2	2	Kalkali	571
b	b	b	b	b	c	c	b	b	c	b	2	2	2	2	2	2	2	Birwakalkali	572
c	c	c	c	c	b	b	c	a	b	c	0	0	0	0	0	0	0	Parhalpur Milik	573
																		Masidgarh Dargah	574
																		Masidgarh Milik	575
b	b	a	b	b	c	c	a	a	c	b	0	0	0	0	0	0	0	Kashibari	576
b	c	b	b	b	c	c	b	a	c	b	0	0	0	0	0	0	0	Masidgarh Pokharkona	577
a	c	b	b	b	c	c	b	b	c	b	0	0	0	0	0	0	0	Masidgarh Mohiuddinpur	578
b	b	1	1	c	c	c	b	b	c	1	0	1	1	0	0	1	0	Burhimari	579
b	b	b	b	b	b	b	b	b	b	b	0	0	0	0	0	0	0	Bagalbari	580
b	b	a	b	a	b	b	b	b	b	b	0	0	0	0	0	0	0	Bastakolha	581
b	b	b	b	b	c	c	b	b	c	b	0	0	0	0	0	0	0	Moharmari	582
b	c	b	b	b	b	b	b	a	b	b	0	0	0	0	0	0	0	Mujabari	583
b	b	b	b	b	b	b	b	b	b	b	0	0	0	0	0	0	0	Babhangaon	584
b	b	1	1	b	c	c	b	b	c	1	0	1	1	0	0	1	0	Kamalpur	585
a	b	b	a	b	c	c	b	b	c	b	0	0	0	0	0	0	0	Daua	586

**DISTRICT CENSUS HANDBOOK : KISHANGANJ**

Census of India 2011-  
Amenities and Land use

Serial Number	Name village	Availability of drinking water - Yes / No								Availability of toilet & others Yes / No			
		Tap water (Treated/Untreated)	Well water (Covered / Uncovered well)	Hand Pump	Tube wells / Bore well	Spring	River / Canal	Tank / Pond / Lake	Others	Community toilet including bath.	Community toilet excluding bath.	Rural sanitary mart or sanitary hardware outlet available near the village.	Community bio- gas or recycle of waste for productive use.
1	2	39	40	41	42	43	44	45	46	47	48	49	50
568	Karehbari	No	Yes	Yes	No	No	No	No	No	No	No	No	No
569	Lodhna	No	Yes	Yes	No	No	No	No	No	No	No	No	No
570	Lodhnakhargi	No	Yes	Yes	No	No	No	No	No	No	No	No	No
571	Kalkali	No	Yes	Yes	No	No	No	No	No	No	No	No	No
572	Birwakalkali	No	Yes	Yes	No	No	No	No	No	No	No	No	No
573	Parhalpur Milik	No	Yes	Yes	No	No	No	No	No	No	No	No	No
574	Masidgarh Dargah												
575	Masidgarh Milik												
576	Kashibari	No	Yes	Yes	No	No	No	No	No	No	No	No	No
577	Masidgarh Pokharkona	No	No	Yes	No	No	No	No	No	No	No	No	No
578	Masidgarh Mohiuddinpur	No	No	Yes	No	No	No	No	No	No	No	No	No
579	Burhimari	No	Yes	Yes	No	No	No	No	No	No	No	No	No
580	Bagalbari	No	No	Yes	No	No	No	No	No	No	No	No	No
581	Bastakolha	No	Yes	Yes	No	No	Yes	No	No	No	No	No	No
582	Moharmari	No	Yes	Yes	No	No	No	No	No	No	No	No	No
583	Mujabari	No	Yes	Yes	Yes	No	No	No	No	No	No	No	No
584	Babhangaon	No	Yes	Yes	No	No	No	No	No	No	No	No	No
585	Kamalpur	No	Yes	Yes	No	No	No	No	No	No	No	No	No
586	Daua	No	No	Yes	No	No	No	No	No	No	No	No	No

## VILLAGE DIRECTORY

### Village Directory

( As in 2009 )

Communication and transport facilities (If amenities available code -Yes is given except for Village Pin Code ,If not available within the village , the distance range code viz; a for < 5 Kms, b for 5-10 Kms and c for 10+ kms of nearest place where facility is available is given).																		
Post office(PO)	Sub post office (SPO)	Post & Telegraph office (P&TO)	Village Pin Code	Telephones (Land lines)	Public call office (PCO)	Mobile phone coverage	Internet cafes/ Common service centre (CSC)	Private courier facility	Bus service (Public & Private)	Railway stations	Auto/Modified Autos	Taxis and Vans	Tractors	Cycle-pulled rickshaws(Manual & Machine driven)	Carts driven by animals	Sea /River ferry service	Name village	Serial Number
51	52	53	54	55	56	57	58	59	60	61	62	63	64	65	66	67	2	1
b	c	c	855115	c	b	b	c	c	b	c	b	b	c	Yes	Yes	b	Karehbari	568
a	c	c	855115	c	b	b	c	b	c	c	b	b	c	Yes	Yes	c	Lodhna	569
a	c	c	855115	c	b	b	c	b	c	c	b	b	b	Yes	b	c	Lodhnakhargi	570
b	c	c	855115	c	b	b	c	c	c	c	c	b	c	Yes	b	c	Kalkali	571
b	c	c	855115	c	b	b	c	c	c	c	b	b	c	Yes	b	c	Birwakalkali	572
b	c	b	855107	Yes	b	Yes	c	c	c	c	Yes	Yes	Yes	Yes	Yes	c	Parhalpur Milik	573
																	Masidgarh Dargah	574
																	Masidgarh Milik	575
b	c	c		Yes	Yes	Yes	c	c	Yes	c	b	b	Yes	Yes	Yes	c	Kashibari	576
a	c	c		c	b	b	c	c	c	c	b	b	Yes	Yes	Yes	c	Masidgarh Pokharkona	577
a	c	c		c	b	b	c	c	c	c	c	b	Yes	Yes	Yes	c	Masidgarh Mohiuddinpur	578
b	c	c		c	b	Yes	c	c	Yes	c	Yes	b	Yes	Yes	Yes	c	Burhimari	579
Yes	c	b		c	b	b	c	c	b	c	b	b	Yes	Yes	Yes	c	Bagalbari	580
c	c	b		c	b	Yes	c	c	Yes	c	Yes	Yes	Yes	Yes	Yes	c	Bastakolha	581
a	c	c		Yes	b	Yes	c	b	Yes	c	Yes	Yes	Yes	Yes	Yes	c	Moharmari	582
a	c	b		c	b	b	c	b	b	c	b	b	Yes	Yes	Yes	c	Mujabari	583
a	c	b		c	b	Yes	c	b	b	c	b	b	Yes	Yes	b	c	Babhangaon	584
Yes	c	c		Yes	Yes	Yes	c	b	Yes	c	Yes	c	Yes	Yes	Yes	c	Kamalpur	585
a	c	c		c	b	Yes	c	b	b	c	c	a	Yes	Yes	Yes	c	Daua	586

**DISTRICT CENSUS HANDBOOK : KISHANGANJ**

Census of India 2011-

Amenities and Land use

Serial Number	Name village	Village connected to highways,village roads, banks & credit societies (If amenities available code -Yes is given, If not available within the village , the distance range code viz; a for < 5 Kms, b for 5-10 Kms and c for 10+ kms of nearest place where facility is available is given).												Availability of miscellaneous facilities (If amenities available code -Yes is given, If not available within the village , the distance range code viz; a for < 5 Kms, b for 5-10 Kms and c for 10+ kms of nearest place where facility is available is given) <i>Contd....</i>				
		Connected to national highway(NH)	Connected to state highway(SH)	Connected to major district road (MDR)	Connected to others district road	Pucca roads	Kutchcha roads	Water bounded macadam(WBM) roads	Navigable waterway (river/canal)(NW)	Footpaths (FP)	Commercial & Co-operative Banks	ATM	Agricultural Credit Societies	Self-Help Group (SHG)	Public distribution system (PDS) shop	Mandis / Regular market	Weekly Haat	Agricultural marketing society
1	2	68	69	70	71	72	73	74	75	76	77	78	79	80	81	82	83	84
568	Karehbari	c	a	Yes	Yes	Yes	Yes	b	b	Yes	c	c	c	c	Yes	b	b	c
569	Lodhna	c	a	Yes	Yes	Yes	Yes	b	c	Yes	c	c	c	c	a	b	b	c
570	Lodhnakhargi	c	b	Yes	Yes	Yes	Yes	Yes	c	Yes	c	c	c	c	a	b	Yes	c
571	Kalkali	b	b	Yes	Yes	Yes	Yes	b	c	Yes	c	c	c	c	a	b	Yes	c
572	Birwakalkali	b	b	Yes	Yes	Yes	Yes	b	c	Yes	b	c	c	c	a	b	Yes	c
573	Parhalpur Milik	b	b	a	Yes	Yes	Yes	Yes	c	Yes	Yes	b	c	c	b	c	b	Yes
574	Masidgarh Dargah																	
575	Masidgarh Milik																	
576	Kashibari	c	b	b	Yes	Yes	Yes	b	c	Yes	c	c	c	Yes	Yes	c	b	c
577	Masidgarh Pokharkona	b	a	Yes	Yes	Yes	Yes	Yes	c	Yes	c	c	c	c	a	c	b	c
578	Masidgarh Mohiuddinpur	b	a	Yes	Yes	Yes	Yes	Yes	c	Yes	b	c	c	c	a	c	b	c
579	Burhimari	c	a	b	Yes	Yes	Yes	Yes	c	Yes	c	c	c	c	Yes	c	b	c
580	Bagalbari	c	b	Yes	Yes	Yes	Yes	Yes	c	Yes	c	b	c	c	a	c	b	c
581	Bastakolha	b	b	Yes	Yes	Yes	Yes	Yes	c	Yes	c	c	c	c	a	Yes	Yes	c
582	Moharmari	b	b	Yes	Yes	Yes	Yes	Yes	c	Yes	c	c	c	c	Yes	c	b	c
583	Mujabari	b	b	Yes	Yes	Yes	Yes	Yes	c	Yes	c	c	c	c	b	c	b	c
584	Babhangaon	b	b	Yes	Yes	Yes	Yes	Yes	c	Yes	c	c	c	c	a	c	b	c
585	Kamalpur	c	b	b	Yes	Yes	Yes	Yes	c	Yes	Yes	c	c	c	Yes	Yes	Yes	c
586	Daua	b	b	Yes	Yes	Yes	Yes	Yes	c	Yes	b	c	c	c	a	c	b	c

## VILLAGE DIRECTORY

### Village Directory

( As in 2009 )

Availability of miscellaneous facilities (If amenities available code - Yes is given, If not available within the village , the distance range code viz; a for < 5 Kms, b for 5-10 Kms and c for 10+ kms of nearest place where facility is available is given) <b>Concluded</b>													Availability of electricity (Yes/No)				Name village	Serial Number
Integrated Child Development Scheme (Nutritional Centres)	Anganwadi Centre (Nutritional Centres)	Others (Nutritional Centres)	ASHA (Accredited Social Health Activist)	Community centre with/without TV	Sports Field,	Sports Club / Recreation Centre	Cinema / Video Hall	Public Library	Public Reading Room	Newspaper Supply	Assembly Polling station	Birth & Death Registration Office	Power Supply for Domestic Use (ED)	Power Supply for Agricultural Use (EAG)	Power Supply for Commercial Use (EC)	Power Supply for All Uses (EA)		
85	86	87	88	89	90	91	92	93	94	95	96	97	98	99	100	101	2	1
c	Yes	Yes	Yes	c	c	c	c	c	b	Yes	Yes	Yes	No	No	No	No	Karehbari	568
c	Yes	Yes	Yes	c	c	c	c	c	b	Yes	Yes	Yes	No	No	No	No	Lodhna	569
c	Yes	Yes	Yes	c	c	c	c	c	b	Yes	Yes	Yes	No	No	No	No	Lodhnakhargi	570
c	Yes	Yes	Yes	c	c	c	c	c	b	Yes	Yes	Yes	No	No	No	No	Kalkali	571
c	Yes	Yes	Yes	c	c	c	b	c	b	Yes	Yes	Yes	No	No	No	No	Birwakalkali	572
b	Yes	Yes	Yes	c	c	c	c	c	c	Yes	Yes	b	Yes	No	No	No	Parhalpur Milik	573
																	Masidgarh Dargah	574
																	Masidgarh Milik	575
c	Yes	Yes	Yes	c	c	c	c	c	c	Yes	Yes	Yes	Yes	No	No	No	Kashibari	576
c	Yes	Yes	Yes	c	c	c	c	c	b	Yes	Yes	Yes	No	No	No	No	Masidgarh Pokharkona	577
c	Yes	Yes	Yes	c	c	c	c	c	b	Yes	Yes	Yes	No	No	No	No	Masidgarh Mohiuddinpur	578
c	Yes	Yes	Yes	c	c	c	b	c	b	Yes	Yes	Yes	No	No	No	No	Burhimari	579
c	Yes	Yes	Yes	c	c	c	c	c	b	Yes	Yes	Yes	No	No	No	No	Bagalbari	580
c	Yes	Yes	Yes	c	c	c	c	c	b	Yes	Yes	Yes	Yes	No	No	No	Bastakolha	581
c	Yes	Yes	Yes	c	c	c	c	c	b	Yes	Yes	Yes	No	Yes	No	No	Moharmari	582
c	Yes	Yes	Yes	c	c	c	c	c	b	Yes	Yes	Yes	No	No	No	No	Mujabari	583
c	Yes	Yes	Yes	c	c	c	a	c	b	Yes	Yes	Yes	No	No	No	No	Babhangaon	584
c	Yes	Yes	Yes	c	Yes	c	b	c	b	Yes	Yes	Yes	Yes	No	No	No	Kamalpur	585
c	Yes	Yes	Yes	c	c	c	b	c	b	Yes	Yes	Yes	No	No	No	No	Daua	586

**DISTRICT CENSUS HANDBOOK : KISHANGANJ**

Census of India 2011-  
Amenities and Land use

Serial Number	Name village	Nearest Town		Land Use							
		Name	Distance range code i.e. a for < 5 Kms, b for 5-10 Kms and c for 10+ kms.	Area under different types of land use ( in hectares rounded up to one decimal place)							
				Forests	Area under Non-agricultural Uses	Barren and Un-cultivable land	Permanent Pastures and Other Grazing Lands	Land Under Miscellaneous Tree Crops etc.	Culturable Waste Land	Fallow lands other than current fallows	Current Fallows
1	2	102	103	104	105	106	107	108	109	110	111
568	Karehbari	KISHANGANJ	c	0	111.2	0	69.1	6	0	39	41
569	Lodhna	KISHANGANJ	c	0	6	0	0	0	0	0	0
570	Lodhnakhargi	KISHANGANJ	c	0	8.1	0	1	0	0	2	1
571	Kalkali	KISHANGANJ	c	0	20.2	0	10.2	2	0	4.1	5.1
572	Birwakalkali	KISHANGANJ	c	0	21.1	0	10	0	0	19.1	10.1
573	Parhalpur Milik	KISHANGANJ	b	0	2.1	0	0	2.1	0	0	0
574	Masidgarh Dargah			0	9.5	0	1.8	1.2	0	0.9	4.1
575	Masidgarh Milik			0	1.6	0	0	0	0	0	0
576	Kashibari	KISHANGANJ	c	0	0.7	0	0.9	3	0	0	0
577	Masidgarh Pokharkona	KISHANGANJ	c	0	9	0	7.1	1.5	0	8.1	11
578	Masidgarh Mohiuddinpur	KISHANGANJ	c	0	5.2	0	6.2	0	0	2.4	4
579	Burhimari	KISHANGANJ	c	0	7	0	0.5	1.5	0	0	0
580	Bagalbari	KISHANGANJ	b	0	31.1	23	18	9.1	10.1	8	7
581	Bastakolha	KISHANGANJ	b	0	10.1	4	5	5	0	2	4
582	Moharmari	KISHANGANJ	c	0	13.2	8	6	4.2	7	3	1
583	Mujabari	KISHANGANJ	b	0	4.4	0	8.1	4	5.2	4.2	0
584	Babhangaon	KISHANGANJ	b	0	10.1	0	3.9	10.1	2	4.1	0
585	Kamalpur	KISHANGANJ	c	0	81.7	0	1.1	13.9	0	0	0
586	Daua	KISHANGANJ	c	0	4	8.1	2.1	1.1	0	4.1	1.2

## VILLAGE DIRECTORY

### Village Directory

( As in 2009 )

Land Use								Name of three most important commodities manufactured			Name of Village	Serial Number
Area under different types of land use ( in hectares rounded up to one decimal place)			Area irrigated by source (in hectare).					First	Second	Third		
Net Area Sown	Total Irrigated Land Area	Total Un-irrigated Land Area	Canals ( C )	Wells/Tube-wells(W/TW)	Tanks/Lakes(T/L)	Water Falls(WF)	Others(O)					
112	113	114	115	116	117	118	119	120	121	122	2	1
266.9	169.1	97.8	0	115.1	54	0	0				Karehbari	568
228	89.1	138.9	0	89.1	0	0	0				Lodhna	569
19	8.6	10.4	0	8.6	0	0	0				Lodhnakhargi	570
113.5	60.2	53.4	0	60.2	0	0	0				Kalkali	571
61.5	43.2	18.3	0	43.2	0	0	0				Birwakalkali	572
12.7	5.4	7.3	0	5.4	0	0	0				Parhalpur Milik	573
19.4	11.8	7.7	0	11.8	0	0	0				Masidgarh Dargah	574
5.4	2.1	3.4	0	2.1	0	0	0				Masidgarh Milik	575
124.4	25	99.4	0	25	0	0	0				Kashibari	576
97.4	40.2	57.2	0	40.2	0	0	0				Masidgarh Pokharkona	577
179.2	99	80.2	0	99	0	0	0				Masidgarh Mohiuddinpur	578
70	19.1	50.9	0	19.1	0	0	0				Burhimari	579
182.6	131	51.5	0	100	0	0	31				Bagalbari	580
79.2	55.1	24	0	40.1	0	0	15				Bastakolha	581
92.6	20.2	72.4	0	20.2	0	0	0				Moharmari	582
53.1	13.4	39.7	0	13.4	0	0	0				Mujabari	583
145.8	44.7	101.1	0	44.7	0	0	0				Babhangaon	584
257.8	156.7	101	0	151.7	0	0	5				Kamalpur	585
58.4	21.2	37.2	0	21.2	0	0	0				Daua	586

**DISTRICT CENSUS HANDBOOK : KISHANGANJ**

Census of India 2011-

Amenities and Land use

Serial Number	Name village	Location code no.	Total area of the village ( in hectares rounded up to one decimal place)	Total population ( 2011 census )	Number of households (2011 census)	Number of educational amenities available. (If not available within the village , the distance range code viz; a for < 5 Kms, b for 5-10 Kms and c for 10+ kms of nearest place where facility is available is given).													
						Pre-Primary school (PP)	Primary school (P)	Middle school (M)	Secondary School (S)	Senior Secondary school (SS)	Degree college of arts ' science & commerce (ASC)	Engineering college(EC)	Medical college (MC)	Management institute (MI)	Polytechnic (Pt)	Vocational training school/ITI	Non-formal training centre (NFTC)	Special school for disabled (SSD)	Others (specify)
1	2	3	4	5	6	7	8	9	10	11	12	13	14	15	16	17	18	19	20
587	Singhiakhari	222799	34	0	0														
588	Singhia Chakandara	222800	200	2444	432	c	1	b	a	c	c	c	c	c	c	c	c	c	c
589	Bastakolaha	222801	81.8	254	49	b	1	a	b	c	c	b	b	c	b	b	b	b	c
590	Balubari	222802	132.1	7	1	b	a	b	b	c	c	b	b	c	b	b	b	b	c
591	Barahmasia	222803	135.3	1079	226	b	1	b	b	c	c	b	b	c	b	b	b	b	c
592	Charaia	222804	286.4	2051	413	b	1	a	b	c	c	b	b	c	b	b	b	b	c
593	Dopokharia	222805	74	0	0														
594	Dhanusna	222806	16	0	0														
595	Kuari	222807	193.5	1874	399	b	1	l	a	c	b	c	c	c	c	c	c	c	c
596	Konhaiabari	222808	186	1258	237	a	1	a	a	b	c	c	c	c	c	c	c	c	1
597	Doria	222809	115.2	1098	209	b	1	a	a	c	c	c	c	c	c	c	c	c	1
598	Lator	222810	133.1	1438	284	a	1	a	a	c	c	c	c	c	c	c	c	c	c
599	Asura	222811	246.3	2630	585	a	1	l	a	c	c	c	c	c	c	c	c	c	c
600	Kathalbari	222812	179	2520	477	a	1	a	a	b	c	c	c	c	c	c	c	c	c
601	Bhag Baisa	222813	126.7	2326	444	a	1	l	a	c	c	c	c	c	c	c	c	c	c
602	Bishunpur	222814	297	7090	1375	b	1	l	l	b	c	c	c	c	c	c	c	c	c
603	Dahuabari	222815	135.6	1248	276	b	1	l	a	b	c	c	c	c	c	c	c	c	c
604	Chapra Bakhari	222816	106.2	1567	327	a	2	b	b	b	c	c	c	c	c	c	c	c	1
605	Sundarbari	222817	233.6	2842	506	b	1	b	b	b	c	c	c	c	c	c	c	c	c
606	Titaha	222818	119.2	1010	174	l	b	b	b	b	c	c	c	c	c	c	c	c	c



## VILLAGE DIRECTORY

### Village Directory

( As in 2009 )

Number of Medical Amenities available. (If not available within the village , the distance range code viz; a for < 5 Kms, b for 5-10 Kms and c for 10+ kms of nearest place where facility is available is given).													Number of Non-Government Medical Amenities available.					Name village	Serial Number
Community health centre (CHC)	Primary health centre (PHC)	Primary health sub centre (PHS)	Maternity and child welfare centre (MCW)	T.B. clinic (TBC)	Hospital-allopathic (HA)	Hospital-alternative medicine (HO)	Dispensary (D)	Veterinary hospital (VH)	Mobile health clinic (MHC)	Family welfare centre (FWC)	Charitable non Govt. hospital/Nursing home.	Medical practitioner with MBBS Degree	Medical practitioner with other degree	Medical practitioner with no degree	Traditional practitioner and faith healer .	Medicine Shop	Others		
21	22	23	24	25	26	27	28	29	30	31	32	33	34	35	36	37	38	2	1

Singhiakhari 587

b	b	b	b	b	c	c	b	b	c	b	2	2	2	2	2	2	2	Singhia Chakandara	588
b	b	b	b	a	b	b	b	b	b	b	0	0	0	0	0	0	0	Bastakolaha	589
c	b	a	b	c	b	b	c	c	b	c	0	2	2	2	2	2	2	Balubari	590
b	a	a	b	b	b	b	b	b	b	a	0	2	2	2	2	2	2	Barahmasia	591
b	b	b	b	b	b	b	b	b	b	b	0	2	2	2	2	2	2	Charaia	592
																		Dopokharia	593
																		Dhanusna	594
b	a	b	b	b	c	c	b	a	c	b	0	0	0	0	0	0	0	Kuari	595
a	c	b	a	b	c	c	a	b	c	b	0	0	0	0	0	0	0	Konhaiabari	596
b	b	b	a	b	c	c	b	b	c	b	0	0	0	0	0	0	0	Doria	597
b	c	b	b	a	c	c	b	b	c	b	0	0	0	0	0	0	0	Lator	598
b	c	l	l	b	c	c	a	a	c	l	0	0	0	0	0	1	0	Asura	599
c	c	c	l	c	c	c	c	a	c	a	0	0	0	0	0	0	0	Kathalbari	600
c	c	a	c	c	c	c	c	a	c	a	0	0	0	0	0	0	0	Bhag Baisa	601
c	c	c	c	c	c	c	c	l	c	c	0	1	2	2	2	1	0	Bishunpur	602
b	b	a	b	b	c	c	a	b	c	a	0	0	0	0	0	0	0	Dahuabari	603
b	b	a	b	b	c	c	b	b	c	b	0	0	0	0	0	0	0	Chapra Bakhari	604
a	b	b	b	b	c	c	b	b	c	b	0	0	0	0	0	0	0	Sundarbari	605
b	b	b	b	b	c	c	b	b	c	b	0	0	0	0	0	0	0	Titiha	606

**DISTRICT CENSUS HANDBOOK : KISHANGANJ**

Census of India 2011-  
Amenities and Land use

Serial Number	Name village	Availability of drinking water - Yes / No								Availability of toilet & others Yes / No			
		Tap water (Treated/Untreated)	Well water (Covered / Uncovered well)	Hand Pump	Tube wells / Bore well	Spring	River / Canal	Tank / Pond / Lake	Others	Community toilet including bath.	Community toilet excluding bath.	Rural sanitary mart or sanitary hardware outlet available near the village.	Community bio- gas or recycle of waste for productive use.
1	2	39	40	41	42	43	44	45	46	47	48	49	50

587	Singhiakhari												
588	Singhia Chakandara	No	No	Yes	No	No	No	No	No	No	No	No	No
589	Bastakolaha	No	No	Yes	No	No	No	No	No	No	No	No	No
590	Balubari	No	No	Yes	No	No	Yes	No	No	No	No	No	No
591	Barahmasia	No	No	Yes	No	No	No	No	No	No	No	No	No
592	Charaia	No	No	Yes	No	No	No	No	No	No	No	No	No
593	Dopokharia												
594	Dhanusna												
595	Kuari	No	No	Yes	Yes	No	No	No	No	No	No	No	No
596	Konhaiabari	No	No	Yes	Yes	No	No	No	No	No	No	No	No
597	Doria	No	No	Yes	Yes	No	No	No	No	No	No	No	No
598	Lator	No	No	Yes	Yes	No	No	No	No	No	No	No	No
599	Asura	No	No	Yes	Yes	No	No	No	No	No	No	No	No
600	Kathalbari	No	No	Yes	Yes	No	No	No	No	No	No	No	No
601	Bhag Baisa	No	No	Yes	Yes	No	No	No	No	No	No	No	No
602	Bishunpur	No	No	Yes	Yes	No	No	No	No	No	Yes	No	No
603	Dahuabari	No	No	Yes	No	No	No	No	No	No	No	No	No
604	Chapra Bakhari	No	No	Yes	No	No	No	No	No	No	No	No	No
605	Sundarbari	No	No	Yes	No	No	Yes	No	No	No	No	No	No
606	Titiha	No	No	Yes	No	No	Yes	No	No	No	No	No	No

## VILLAGE DIRECTORY

### Village Directory

( As in 2009 )

Communication and transport facilities (If amenities available code -Yes is given except for Village Pin Code ,If not available within the village , the distance range code viz; a for < 5 Kms, b for 5-10 Kms and c for 10+ kms of nearest place where facility is available is given).																		
51	52	53	54	55	56	57	58	59	60	61	62	63	64	65	66	67	Name village	Serial Number
Post office(PO)	Sub post office (SPO)	Post & Telegraph office (P&TO)	Village Pin Code	Telephones (Land lines)	Public call office (PCO)	Mobile phone coverage	Internet cafes/ Common service centre (CSC)	Private courier facility	Bus service (Public & Private)	Railway stations	Auto/Modified Autos	Taxis and Vans	Tractors	Cycle-pulled rickshaws(Manual & Machine driven)	Carts driven by animals	Sea /River ferry service		
																	Singhiakhari	587
a	c	c		c	b	b	c	b	b	c	b	b	b	b	Yes	c	Singhia Chakandara	588
a	c	b		c	b	b	c	b	b	c	b	Yes	Yes	Yes	Yes	c	Bastakolaha	589
b	c	b		c	c	b	c	b	b	c	b	Yes	Yes	Yes	Yes	c	Balubari	590
a	c	b		c	b	b	c	b	b	c	b	Yes	Yes	Yes	Yes	c	Barahmasia	591
a	c	b		Yes	b	b	c	b	b	c	b	Yes	Yes	Yes	Yes	c	Charaia	592
																	Dopokharia	593
																	Dhanusna	594
c	c	c	855101	a	a	a	c	b	a	c	a	a	Yes	Yes	Yes	c	Kuari	595
Yes	c	c	855101	a	a	a	c	c	b	c	a	a	c	Yes	Yes	c	Konhaiabari	596
a	c	c	855101	a	a	a	c	c	a	c	a	a	a	Yes	Yes	c	Doria	597
a	c	c	855115	a	a	a	c	c	b	c	a	a	c	b	Yes	c	Lator	598
b	c	c	855101	a	a	a	c	c	a	c	a	a	Yes	a	Yes	c	Asura	599
c	c	c	855101	a	a	a	c	c	b	c	a	a	Yes	a	Yes	c	Kathalbari	600
c	c	c	855101	a	a	a	c	c	a	c	a	a	a	Yes	Yes	c	Bhag Baisa	601
Yes	c	c	855101	Yes	Yes	Yes	Yes	Yes	Yes	c	Yes	Yes	Yes	Yes	Yes	c	Bishunpur	602
b	c	c	855101	Yes	b	Yes	c	Yes	Yes	c	b	Yes	Yes	Yes	Yes	c	Dahuabari	603
b	c	c	855101	Yes	Yes	Yes	Yes	Yes	Yes	c	a	Yes	Yes	Yes	Yes	c	Chapra Bakhari	604
b	c	c	855101	Yes	b	Yes	c	Yes	Yes	c	c	b	Yes	Yes	Yes	c	Sundarbari	605
b	c	c	855101	Yes	Yes	Yes	c	Yes	Yes	c	c	Yes	Yes	Yes	Yes	c	Titiha	606

**DISTRICT CENSUS HANDBOOK : KISHANGANJ**

Census of India 2011-

Amenities and Land use

Serial Number	Name village	Village connected to highways,village roads, banks & credit societies (If amenities available code -Yes is given, If not available within the village , the distance range code viz; a for < 5 Kms, b for 5-10 Kms and c for 10+ kms of nearest place where facility is available is given).												Availability of miscellaneous facilities (If amenities available code -Yes is given, If not available within the village , the distance range code viz; a for < 5 Kms, b for 5-10 Kms and c for 10+ kms of nearest place where facility is available is given) <i>Contd....</i>				
		Connected to national highway(NH)	Connected to state highway(SH)	Connected to major district road (MDR)	Connected to others district road	Pucca roads	Kutchcha roads	Water bounded macadam(WBM) roads	Navigable waterway (river/canal)(NW)	Footpaths (FP)	Commercial & Co-operative Banks	ATM	Agricultural Credit Societies	Self-Help Group (SHG)	Public distribution system (PDS) shop	Mandis / Regular market	Weekly Haat	Agricultural marketing society
1	2	68	69	70	71	72	73	74	75	76	77	78	79	80	81	82	83	84

587 Singhiakhari

588	Singhia Chakandara	b	b	Yes	Yes	Yes	Yes	Yes	c	Yes	b	c	c	c	a	c	b	c
589	Bastakolaha	b	b	Yes	Yes	Yes	Yes	Yes	c	Yes	c	c	c	c	a	c	b	c
590	Balubari	b	b	Yes	Yes	Yes	Yes	Yes	c	Yes	c	c	c	c	Yes	c	b	c
591	Barahmasia	b	b	Yes	Yes	Yes	Yes	Yes	c	Yes	c	c	c	c	b	c	b	c
592	Charaia	b	b	Yes	Yes	Yes	Yes	Yes	c	Yes	c	c	c	c	a	c	b	c
593	Dopokharia																	
594	Dhanusna																	
595	Kuari	c	b	a	a	Yes	Yes	Yes	c	Yes	b	b	c	Yes	Yes	c	b	c
596	Konhaiabari	c	b	b	b	a	a	Yes	c	Yes	c	c	c	c	b	c	b	c
597	Doria	c	b	b	a	a	Yes	Yes	c	Yes	a	c	a	Yes	Yes	c	b	c
598	Lator	c	b	b	b	Yes	Yes	b	c	Yes	b	c	b	Yes	Yes	c	Yes	c
599	Asura	c	b	a	a	a	Yes	b	c	Yes	a	c	Yes	Yes	Yes	c	b	c
600	Kathalbari	c	b	b	a	Yes	Yes	b	c	Yes	c	c	c	Yes	Yes	c	b	c
601	Bhag Baisa	c	a	a	a	Yes	Yes	b	c	Yes	a	c	a	Yes	Yes	b	b	c
602	Bishunpur	c	b	Yes	Yes	Yes	Yes	b	c	Yes	Yes	c	Yes	Yes	Yes	Yes	Yes	c
603	Dahuabari	c	Yes	Yes	Yes	Yes	Yes	Yes	c	Yes	c	c	c	c	Yes	c	b	c
604	Chapra Bakhari	c	Yes	Yes	Yes	Yes	Yes	Yes	c	Yes	c	c	c	c	Yes	Yes	b	c
605	Sundarbari	c	Yes	Yes	Yes	Yes	Yes	Yes	c	Yes	c	c	c	c	Yes	c	b	c
606	Titiha	c	Yes	Yes	Yes	Yes	Yes	Yes	c	Yes	c	c	c	c	Yes	Yes	b	c

## VILLAGE DIRECTORY

### Village Directory

( As in 2009 )

Availability of miscellaneous facilities (If amenities available code - Yes is given, If not available within the village , the distance range code viz; a for < 5 Kms, b for 5-10 Kms and c for 10+ kms of nearest place where facility is available is given) <b>Concluded</b>													Availability of electricity (Yes/No)				Name village	Serial Number
Integrated Child Development Scheme (Nutritional Centres)	Anganwadi Centre (Nutritional Centres)	Others (Nutritional Centres)	ASHA (Accredited Social Health Activist)	Community centre with/without TV	Sports Field,	Sports Club / Recreation Centre	Cinema / Video Hall	Public Library	Public Reading Room	Newspaper Supply	Assembly Polling station	Birth & Death Registration Office	Power Supply for Domestic Use (ED)	Power Supply for Agricultural Use (EAG)	Power Supply for Commercial Use (EC)	Power Supply for All Uses (EA)		
85	86	87	88	89	90	91	92	93	94	95	96	97	98	99	100	101	2	1
																	Singhiakhari	587
c	Yes	Yes	Yes	c	c	c	b	c	b	Yes	Yes	Yes	No	No	No	No	Singhia Chakandara	588
c	Yes	Yes	Yes	c	c	c	c	c	b	Yes	Yes	Yes	No	No	No	No	Bastakolaha	589
c	a	Yes	Yes	c	c	c	c	c	b	Yes	Yes	Yes	Yes	No	No	No	Balubari	590
c	Yes	Yes	Yes	c	c	c	b	c	b	Yes	Yes	Yes	No	No	No	No	Barahmasia	591
c	Yes	Yes	Yes	c	c	c	b	c	b	Yes	Yes	Yes	No	No	No	No	Charaia	592
																	Dopokharia	593
																	Dhanusna	594
b	Yes	Yes	Yes	c	c	c	c	c	b	Yes	Yes	Yes	Yes	No	No	No	Kuari	595
c	Yes	Yes	Yes	c	c	c	c	c	b	Yes	Yes	Yes	Yes	No	No	No	Konhaiabari	596
b	Yes	Yes	Yes	c	c	c	c	c	b	Yes	Yes	Yes	Yes	No	Yes	No	Doria	597
c	Yes	Yes	Yes	c	c	c	b	c	b	Yes	Yes	Yes	Yes	No	No	No	Lator	598
c	Yes	Yes	Yes	c	c	c	b	c	b	Yes	Yes	Yes	Yes	No	No	No	Asura	599
c	Yes	Yes	Yes	c	c	c	c	c	b	Yes	Yes	Yes	Yes	No	No	No	Kathalbari	600
b	Yes	Yes	Yes	c	c	c	b	c	b	Yes	Yes	Yes	Yes	No	No	No	Bhag Baisa	601
c	Yes	Yes	Yes	c	Yes	c	Yes	c	b	Yes	Yes	Yes	Yes	No	Yes	No	Bishunpur	602
b	Yes	Yes	Yes	c	c	c	b	c	b	Yes	Yes	Yes	Yes	Yes	Yes	Yes	Dahuabari	603
b	Yes	Yes	Yes	c	c	c	b	c	b	Yes	Yes	Yes	Yes	Yes	Yes	Yes	Chapra Bakhari	604
b	Yes	Yes	Yes	c	c	c	b	c	b	Yes	Yes	Yes	Yes	Yes	Yes	Yes	Sundarbari	605
b	Yes	Yes	Yes	c	c	c	c	c	b	Yes	Yes	Yes	Yes	Yes	Yes	Yes	Titiha	606

**DISTRICT CENSUS HANDBOOK : KISHANGANJ**

Census of India 2011-  
Amenities and Land use

Serial Number	Name village	Nearest Town		Land Use							
				Area under different types of land use ( in hectares rounded up to one decimal place)							
		Name	Distance range code i.e. a for < 5 Kms, b for 5-10 Kms and c for 10+ kms .	Forests	Area under Non-agricultural Uses	Barren and Un-cultivable land	Permanent Pastures and Other Grazing Lands	Land Under Miscellaneous Tree Crops etc.	Culturable Waste Land	Fallow lands other than current fallows	Current Fallows
1	2	102	103	104	105	106	107	108	109	110	111
587	Singhiakhari			0	4.2	0	2.1	0	5	0	1.2
588	Singhia Chakandara	KISHANGANJ	c	0	30	10	9.1	4.2	0	8.1	7.2
589	Bastakolaha	KISHANGANJ	b	0	10	0	4.1	0	0	5.1	4
590	Balubari	KISHANGANJ	b	0	20.2	0	10.2	0	0	4	0
591	Barahmasia	KISHANGANJ	b	0	20.4	5.2	5	5	0	10	16
592	Charaia	KISHANGANJ	b	0	39.2	0	11.1	20	0	10	20
593	Dopokharia			0	10	5	4.1	1	0	8	4
594	Dhanusna			0	1	0	0	2.2	4.1	0	0
595	Kuari	KISHANGANJ	c	0	38	0	0	4	0	1.8	4.5
596	Konhaiabari	KISHANGANJ	c	0	38.2	0	0	3	0	1.4	3.8
597	Doria	KISHANGANJ	c	0	21.8	0	0	2.7	0	1.7	2.7
598	Lator	KISHANGANJ	c	0	8.6	0	0	2.4	0	1.4	1.8
599	Asura	KISHANGANJ	c	0	51.2	0	0	6.6	0	1.5	4.3
600	Kathalbari	KISHANGANJ	c	0	17.2	0	0	2.3	0	1.2	1.8
601	Bhag Baisa	KISHANGANJ	c	0	24.9	0	0	2.6	0	1.9	2.1
602	Bishunpur	KISHANGANJ	c	0	52.3	0	0	3.8	0	0	0
603	Dahuabari	KISHANGANJ	c	0	16.3	2	0	6.1	0	0	1.6
604	Chapra Bakhari	KISHANGANJ	c	0	16.1	1.1	0	2	0	0	6.6
605	Sundarbari	KISHANGANJ	c	0	45	1.2	0	3.8	0	0	0.9
606	Titiha	KISHANGANJ	c	0	13	2.1	0	2.3	0	0	0.8

## VILLAGE DIRECTORY

### Village Directory

( As in 2009 )

Land Use								Name of three most important commodities manufactured			Name of Village	Serial Number
Area under different types of land use ( in hectares rounded up to one decimal place)			Area irrigated by source (in hectare).					First	Second	Third		
Net Area Sown	Total Irrigated Land Area	Total Un-irrigated Land Area	Canals ( C )	Wells/Tube-wells(W/TW)	Tanks/Lakes(T/L)	Water Falls(WF)	Others(O)					
112	113	114	115	116	117	118	119	120	121	122	2	1
21.4	10.3	11.1	0	10.3	0	0	0				Singhiakhari	587
131.4	36.2	95.2	0	36.2	0	0	0				Singhia Chakandara	588
58.6	20.3	38.3	0	20.3	0	0	0				Bastakolaha	589
97.7	35.2	62.5	0	35.2	0	0	0				Balubari	590
73.6	23.4	50.2	0	23.4	0	0	0				Barahmasia	591
186.1	75.1	111	0	75.1	0	0	0				Charaia	592
41.9	24.1	17.8	0	24.1	0	0	0				Dopokharia	593
8.7	5.6	3.1	0	3.1	0	0	2.5				Dhanusna	594
145.2	87.8	57.4	0	87.8	0	0	0				Kuari	595
139.6	82.6	57	0	82.6	0	0	0				Konhaiabari	596
86.3	18.2	68.1	0	18.2	0	0	0				Doria	597
118.9	48.7	70.2	0	48.7	0	0	0				Lator	598
182.8	115.2	67.6	0	115.2	0	0	0				Asura	599
156.4	46.4	110.1	0	46.4	0	0	0				Kathalbari	600
95.1	32.4	62.7	0	32.4	0	0	0				Bhag Baisa	601
240.9	90.8	150.1	0	90.8	0	0	0				Bishunpur	602
109.6	42.6	67	0	42.6	0	0	0				Dahuabari	603
80.4	34.2	46.2	0	34.2	0	0	0				Chapra Bakhari	604
182.7	138.9	43.8	0	59.2	79.7	0	0				Sundarbari	605
101	42.6	58.5	0	42.6	0	0	0				Titaha	606

**DISTRICT CENSUS HANDBOOK : KISHANGANJ**

Census of India 2011-

Amenities and Land use

Serial Number	Name village	Location code no.	Total area of the village ( in hectares rounded up to one decimal place)	Total population ( 2011 census )	Number of households (2011 census)	Number of educational amenities available. (If not available within the village , the distance range code viz; a for < 5 Kms, b for 5-10 Kms and c for 10+ kms of nearest place where facility is available is given).													
						Pre-Primary school (PP)	Primary school (P)	Middle school (M)	Secondary School (S)	Senior Secondary school (SS)	Degree college of arts ' science & commerce (ASC)	Engineering college(EC)	Medical college (MC)	Management institute (MI)	Polytechnic (Pt)	Vocational training school/ITI	Non-formal training centre (NFTC)	Special school for disabled (SSD)	Others (specify)
1	2	3	4	5	6	7	8	9	10	11	12	13	14	15	16	17	18	19	20
607	Kolaha	222819	66.1	503	98	1	a	b	b	b	c	c	c	c	c	c	c	c	c
608	Topamari	222820	188.9	2132	404	a	1	1	a	b	c	c	c	c	c	c	c	c	1
609	Haldikhora	222821	453.2	7665	1535	a	2	1	b	b	c	c	c	c	c	c	c	c	c
610	Singhari	222822	313.3	2473	488	a	2	1	1	c	c	c	c	c	c	c	c	c	c
611	Jiwanpur	222823	107.4	1023	198	a	1	b	a	c	c	c	c	c	c	c	c	c	c
612	Pokharia	222824	131.6	567	121	a	2	a	a	c	c	c	c	c	c	c	c	c	c
613	Majkuri	222825	477.5	3675	709	b	1	1	a	b	c	c	c	c	c	c	c	c	c
614	Kushpara	222826	196	762	166	b	1	1	b	a	c	c	c	c	c	c	c	c	c
615	Mehadipur	222827	38.5	703	163	b	1	a	a	b	c	c	c	c	c	c	c	c	c
616	Bishunpur	222828	121	2215	415	b	1	a	b	b	c	c	c	c	c	c	c	c	c
617	Sehangaon	222829	206	2536	463	b	1	1	a	b	c	c	c	c	c	c	c	c	c
618	Saptia	222830	106.1	765	116	b	1	1	b	b	c	c	c	c	c	c	c	c	c
619	Kabaia	222831	79.8	405	87	b	1	a	b	b	c	c	c	c	c	c	c	c	c
620	Balia	222832	262.1	3874	783	a	2	1	b	b	c	c	c	c	c	c	c	c	c
621	Surang	222833	57	391	100	b	a	a	b	b	c	c	c	c	c	c	c	c	c
622	Andhasur	222834	358.8	2576	484	b	1	a	b	b	c	c	c	c	c	c	c	c	c
623	Jadhail	222835	44	422	75	b	a	a	b	b	c	c	c	c	c	c	c	c	c
624	Pachahara	222836	266.1	1844	381	b	1	b	b	b	c	c	c	c	c	c	c	c	c
625	Dogharia	222837	477.8	3864	828	b	1	1	c	b	c	c	c	c	c	c	c	c	c
626	Sirar	222838	120	1409	321	c	1	b	b	b	c	c	c	c	c	c	c	c	c



## VILLAGE DIRECTORY

### Village Directory

( As in 2009 )

Number of Medical Amenities available. (If not available within the village , the distance range code viz; a for < 5 Kms, b for 5-10 Kms and c for 10+ kms of nearest place where facility is available is given).													Number of Non-Government Medical Amenities available.					Name village	Serial Number
Community health centre (CHC)	Primary health centre (PHC)	Primary health sub centre (PHS)	Maternity and child welfare centre (MCW)	T.B. clinic (TBC)	Hospital-allopathic (HA)	Hospital-alternative medicine (HO)	Dispensary (D)	Veterinary hospital (VH)	Mobile health clinic (MHC)	Family welfare centre (FWC)	Charitable non Govt. hospital/Nursing home.	Medical practitioner with MBBS Degree	Medical practitioner with other degree	Medical practitioner with no degree	Traditional practitioner and faith healer .	Medicine Shop	Others		
21	22	23	24	25	26	27	28	29	30	31	32	33	34	35	36	37	38	2	1
b	c	b	b	b	c	c	b	a	c	b	0	0	0	0	0	0	0	Kolaha	607
b	c	a	b	b	c	c	b	b	c	b	0	0	0	0	0	0	0	Topamari	608
b	b	1	1	b	c	c	b	b	c	1	0	0	0	0	0	0	0	Haldikhora	609
c	c	a	1	c	c	c	c	c	c	c	0	0	0	0	0	1	0	Singhari	610
c	c	b	b	b	c	c	b	b	c	c	0	0	0	0	0	0	0	Jiwanpur	611
c	c	b	c	c	c	c	c	c	c	c	0	0	0	0	0	0	0	Pokharia	612
c	c	a	b	c	c	c	c	b	c	c	0	0	0	0	0	0	0	Majkuri	613
b	b	b	b	c	c	c	c	c	c	c	0	0	0	0	0	0	0	Kushpara	614
b	b	a	b	c	c	c	c	c	c	c	0	0	0	0	0	0	0	Mehadipur	615
a	b	b	b	a	c	c	b	b	c	b	0	0	0	0	0	0	0	Bishunpur	616
b	a	b	a	a	c	c	b	b	c	b	0	0	0	0	0	0	0	Sehangaon	617
b	b	b	b	a	c	c	b	b	c	a	0	0	0	0	0	0	0	Saptia	618
b	b	b	b	c	c	c	c	c	c	c	0	0	0	0	0	0	0	Kabaia	619
b	b	b	b	c	c	c	c	c	c	c	0	0	0	0	0	0	0	Balia	620
b	b	b	b	c	c	c	c	c	c	c	0	0	0	0	0	0	0	Surang	621
b	b	a	b	c	c	c	c	c	c	c	0	0	0	0	0	0	0	Andhasur	622
b	b	a	b	c	c	c	c	c	c	c	0	0	0	0	0	0	0	Jadhail	623
b	b	a	b	c	c	c	c	c	c	c	0	0	0	0	0	0	0	Pachahara	624
b	b	b	b	b	c	c	b	b	c	b	0	0	0	0	0	0	0	Dogharia	625
b	b	a	b	c	c	c	c	c	c	c	0	0	0	0	0	0	0	Sirar	626

**DISTRICT CENSUS HANDBOOK : KISHANGANJ**

Census of India 2011-  
Amenities and Land use

Serial Number	Name village	Availability of drinking water - Yes / No								Availability of toilet & others Yes / No			
		Tap water (Treated/Untreated)	Well water (Covered / Uncovered well)	Hand Pump	Tube wells / Bore well	Spring	River / Canal	Tank / Pond / Lake	Others	Community toilet including bath.	Community toilet excluding bath.	Rural sanitary mart or sanitary hardware outlet available near the village.	Community bio- gas or recycle of waste for productive use.
1	2	39	40	41	42	43	44	45	46	47	48	49	50
607	Kolaha	No	No	Yes	No	No	No	No	No	No	No	No	No
608	Topamari	No	No	Yes	No	No	Yes	No	No	No	No	No	No
609	Haldikhora	No	No	Yes	No	No	No	No	No	No	No	No	No
610	Singhari	No	No	Yes	Yes	No	No	No	No	No	No	No	No
611	Jiwanpur	No	No	Yes	Yes	No	No	No	No	No	No	No	No
612	Pokharia	No	No	Yes	Yes	No	No	No	No	No	No	No	No
613	Majkuri	No	No	Yes	Yes	No	No	No	No	No	No	No	No
614	Kushpara	No	Yes	Yes	No	No	No	No	No	No	No	No	No
615	Mehadipur	No	No	Yes	No	No	No	No	No	No	No	No	No
616	Bishunpur	No	No	Yes	No	No	No	No	No	No	No	No	No
617	Sehangaon	No	No	Yes	No	No	No	No	No	No	No	No	No
618	Saptia	No	No	Yes	No	No	No	No	No	No	No	No	No
619	Kabaia	No	No	Yes	No	No	No	No	No	No	No	No	No
620	Balia	No	No	Yes	No	No	Yes	No	No	No	No	No	No
621	Surang	No	No	Yes	No	No	No	No	No	No	No	No	No
622	Andhasur	No	No	Yes	No	No	No	No	No	No	No	No	No
623	Jadhail	No	No	Yes	No	No	No	No	No	No	No	No	No
624	Pachahara	No	No	Yes	No	No	No	No	No	No	No	No	No
625	Dogharia	No	No	Yes	No	No	Yes	No	No	No	No	No	No
626	Sirar	No	No	Yes	No	No	No	No	No	No	No	No	No

## VILLAGE DIRECTORY

### Village Directory

( As in 2009 )

Communication and transport facilities (If amenities available code -Yes is given except for Village Pin Code ,If not available within the village , the distance range code viz; a for < 5 Kms, b for 5-10 Kms and c for 10+ kms of nearest place where facility is available is given).																		
Post office(PO)	Sub post office (SPO)	Post & Telegraph office (P&TO)	Village Pin Code	Telephones (Land lines)	Public call office (PCO)	Mobile phone coverage	Internet cafes/ Common service centre (CSC)	Private courier facility	Bus service (Public & Private)	Railway stations	Auto/Modified Autos	Taxis and Vans	Tractors	Cycle-pulled rickshaws(Manual & Machine driven)	Carts driven by animals	Sea /River ferry service	Name village	Serial Number
51	52	53	54	55	56	57	58	59	60	61	62	63	64	65	66	67	2	1
b	c	c	855101	Yes	Yes	Yes	c	Yes	Yes	c	c	b	Yes	Yes	Yes	c	Kolaha	607
b	c	c	855101	Yes	Yes	Yes	Yes	Yes	Yes	c	b	b	Yes	Yes	Yes	c	Topamari	608
Yes	c	c	855115	Yes	Yes	Yes	c	c	a	c	Yes	Yes	Yes	Yes	Yes	c	Haldikhora	609
Yes	c	c	855115	a	a	a	b	a	a	c	a	a	Yes	Yes	Yes	c	Singhari	610
b	c	c	855101	b	b	b	b	b	b	c	b	b	b	Yes	Yes	c	Jiwanpur	611
b	c	c	855115	b	b	b	b	b	b	c	b	b	b	Yes	Yes	c	Pokharia	612
b	c	c	855115	a	a	b	b	b	a	a	a	a	Yes	Yes	Yes	c	Majkuri	613
b	c	c		b	b	b	c	c	b	c	c	c	Yes	Yes	Yes	c	Kushpara	614
a	c	c	855115	a	a	Yes	a	Yes	Yes	Yes	b	Yes	Yes	Yes	Yes	c	Mehadipur	615
b	c	c	855115	a	b	Yes	c	c	Yes	Yes	Yes	Yes	Yes	Yes	Yes	c	Bishunpur	616
a	c	c	855115	Yes	b	Yes	c	c	Yes	Yes	Yes	Yes	Yes	Yes	Yes	c	Sehangaon	617
b	c	c	855115	a	b	Yes	c	c	Yes	Yes	Yes	Yes	Yes	Yes	Yes	c	Saptia	618
a	c	c	855115	a	b	Yes	c	c	Yes	c	Yes	Yes	Yes	Yes	Yes	c	Kabaia	619
a	c	c	855115	a	a	Yes	a	c	Yes	c	b	Yes	Yes	Yes	Yes	c	Balia	620
a	c	c	855115	a	b	Yes	c	c	Yes	c	Yes	Yes	Yes	Yes	Yes	c	Surang	621
a	c	c	855115	a	b	Yes	c	c	Yes	c	Yes	Yes	Yes	Yes	Yes	c	Andhasur	622
a	c	c	855115	a	b	Yes	c	c	Yes	c	Yes	Yes	Yes	Yes	Yes	c	Jadhail	623
a	c	c	855115	a	b	a	c	c	a	c	Yes	Yes	Yes	Yes	Yes	c	Pachahara	624
Yes	c	Yes	855115	Yes	b	Yes	c	c	a	c	Yes	c	Yes	Yes	Yes	c	Dogharia	625
a	c	c		a	a	Yes	c	c	a	c	Yes	Yes	Yes	Yes	Yes	c	Sirar	626

**DISTRICT CENSUS HANDBOOK : KISHANGANJ**

Census of India 2011-

Amenities and Land use

Serial Number	Name village	Village connected to highways,village roads, banks & credit societies (If amenities available code -Yes is given, If not available within the village , the distance range code viz; a for < 5 Kms, b for 5-10 Kms and c for 10+ kms of nearest place where facility is available is given).												Availability of miscellaneous facilities (If amenities available code -Yes is given, If not available within the village , the distance range code viz; a for < 5 Kms, b for 5-10 Kms and c for 10+ kms of nearest place where facility is available is given) <i>Contd....</i>				
		Connected to national highway(NH)	Connected to state highway(SH)	Connected to major district road (MDR)	Connected to others district road	Pucca roads	Kutchcha roads	Water bounded macadam(WBM) roads	Navigable waterway (river/canal)(NW)	Footpaths (FP)	Commercial & Co-operative Banks	ATM	Agricultural Credit Societies	Self-Help Group (SHG)	Public distribution system (PDS) shop	Mandis / Regular market	Weekly Haat	Agricultural marketing society
1	2	68	69	70	71	72	73	74	75	76	77	78	79	80	81	82	83	84
607	Kolaha	c	Yes	Yes	Yes	Yes	Yes	Yes	c	Yes	c	c	c	c	Yes	Yes	b	Yes
608	Topamari	c	Yes	Yes	Yes	Yes	Yes	Yes	c	Yes	c	c	c	c	Yes	c	b	c
609	Haldikhora	c	a	a	Yes	Yes	Yes	Yes	c	Yes	b	b	b	Yes	Yes	c	Yes	c
610	Singhari	c	a	a	a	Yes	Yes	Yes	c	Yes	a	b	c	Yes	Yes	c	Yes	c
611	Jiwanpur	c	b	b	Yes	Yes	Yes	b	c	Yes	c	c	b	Yes	Yes	c	b	c
612	Pokharia	c	a	Yes	Yes	Yes	Yes	b	c	Yes	b	b	b	Yes	Yes	c	b	c
613	Majkuri	c	a	a	a	a	Yes	Yes	c	Yes	c	c	b	Yes	Yes	c	b	c
614	Kushpara	c	a	c	c	Yes	Yes	Yes	c	Yes	c	c	c	b	b	b	b	b
615	Mehadipur	c	Yes	Yes	Yes	Yes	Yes	b	c	Yes	c	c	b	Yes	a	c	b	c
616	Bishunpur	c	Yes	Yes	Yes	Yes	Yes	b	c	Yes	c	c	c	c	Yes	c	b	c
617	Sehangaon	c	Yes	Yes	Yes	Yes	Yes	b	c	Yes	c	c	c	c	Yes	c	b	c
618	Saptia	c	Yes	Yes	Yes	Yes	Yes	a	c	Yes	Yes	c	c	c	Yes	Yes	Yes	c
619	Kabaia	c	Yes	Yes	b	Yes	Yes	b	c	Yes	c	c	c	c	Yes	c	b	c
620	Balia	c	Yes	Yes	Yes	Yes	Yes	b	c	Yes	c	c	b	Yes	a	c	b	c
621	Surang	c	Yes	Yes	b	Yes	Yes	b	c	Yes	c	c	c	c	Yes	c	b	c
622	Andhasur	c	Yes	Yes	b	Yes	Yes	b	c	Yes	c	c	c	c	Yes	c	a	c
623	Jadhail	c	Yes	Yes	b	Yes	Yes	b	c	Yes	c	c	c	c	Yes	c	b	c
624	Pachahara	c	Yes	Yes	b	Yes	Yes	b	c	Yes	c	c	c	c	Yes	Yes	b	c
625	Dogharia	c	Yes	Yes	b	Yes	Yes	Yes	c	Yes	c	c	c	c	Yes	Yes	b	c
626	Sirar	c	a	a	Yes	Yes	Yes	Yes	c	Yes	c	c	c	c	a	c	b	c

## VILLAGE DIRECTORY

### Village Directory

( As in 2009 )

Availability of miscellaneous facilities (If amenities available code - Yes is given, If not available within the village , the distance range code viz; a for < 5 Kms, b for 5-10 Kms and c for 10+ kms of nearest place where facility is available is given) <b>Concluded</b>													Availability of electricity (Yes/No)				Name village	Serial Number
Integrated Child Development Scheme (Nutritional Centres)	Anganwadi Centre (Nutritional Centres)	Others (Nutritional Centres)	ASHA (Accredited Social Health Activist)	Community centre with/without TV	Sports Field,	Sports Club / Recreation Centre	Cinema / Video Hall	Public Library	Public Reading Room	Newspaper Supply	Assembly Polling station	Birth & Death Registration Office	Power Supply for Domestic Use (ED)	Power Supply for Agricultural Use (EAG)	Power Supply for Commercial Use (EC)	Power Supply for All Uses (EA)		
85	86	87	88	89	90	91	92	93	94	95	96	97	98	99	100	101	2	1
b	Yes	Yes	Yes	c	c	c	c	c	c	Yes	a	Yes	Yes	Yes	Yes	Yes	Kolaha	607
b	Yes	Yes	Yes	Yes	b	c	b	c	b	Yes	Yes	Yes	Yes	Yes	Yes	Yes	Topamari	608
b	Yes	Yes	Yes	c	c	c	c	c	b	Yes	Yes	Yes	Yes	No	No	No	Haldikhora	609
b	Yes	Yes	Yes	c	Yes	c	c	c	b	Yes	Yes	Yes	Yes	No	No	No	Singhari	610
c	Yes	Yes	Yes	c	c	c	b	c	c	Yes	Yes	Yes	Yes	No	No	No	Jiwanpur	611
c	Yes	Yes	Yes	c	c	c	b	c	b	Yes	Yes	Yes	Yes	No	No	No	Pokharia	612
c	Yes	Yes	Yes	c	c	c	c	c	b	Yes	Yes	Yes	Yes	No	No	No	Majkuri	613
b	Yes	Yes	Yes	c	c	c	c	b	b	Yes	a	b	No	No	No	No	Kushpara	614
a	Yes	Yes	Yes	c	c	c	c	c	b	Yes	Yes	Yes	Yes	No	No	No	Mehadipur	615
b	Yes	Yes	Yes	c	c	c	c	c	b	Yes	Yes	Yes	Yes	No	No	No	Bishunpur	616
b	Yes	Yes	Yes	c	c	c	c	Yes	b	Yes	Yes	Yes	Yes	No	No	No	Shangaon	617
b	Yes	Yes	Yes	c	c	c	c	c	b	Yes	Yes	Yes	Yes	No	No	No	Saptia	618
b	Yes	Yes	Yes	c	c	c	c	c	b	Yes	Yes	Yes	Yes	No	No	No	Kabaia	619
b	Yes	Yes	Yes	c	c	c	c	c	b	Yes	Yes	Yes	Yes	No	No	No	Balia	620
b	Yes	Yes	Yes	c	c	c	c	c	b	Yes	Yes	Yes	Yes	No	No	No	Surang	621
b	Yes	Yes	Yes	c	c	c	c	c	b	Yes	Yes	Yes	Yes	No	No	No	Andhasur	622
b	Yes	Yes	Yes	c	c	c	c	c	b	Yes	Yes	Yes	Yes	No	No	No	Jadhail	623
b	Yes	Yes	Yes	c	c	c	c	c	c	Yes	Yes	b	Yes	No	No	No	Pachahara	624
b	Yes	Yes	Yes	c	c	c	c	c	c	Yes	Yes	b	Yes	No	No	No	Dogharia	625
b	Yes	Yes	Yes	c	c	c	c	c	c	Yes	Yes	b	Yes	No	No	No	Sirar	626

**DISTRICT CENSUS HANDBOOK : KISHANGANJ**

Census of India 2011-  
Amenities and Land use

Serial Number	Name village	Nearest Town		Land Use							
		Name	Distance range code i.e. a for < 5 Kms, b for 5-10 Kms and c for 10+ kms .	Area under different types of land use ( in hectares rounded up to one decimal place)							
				Forests	Area under Non-agricultural Uses	Barren and Un-cultivable land	Permanent Pastures and Other Grazing Lands	Land Under Miscellaneous Tree Crops etc.	Culturable Waste Land	Fallow lands other than current fallows	Current Fallows
1	2	102	103	104	105	106	107	108	109	110	111
607	Kolaha	KISHANGANJ	c	0	15.8	0.3	0	2.5	0	0	0.4
608	Topamari	KISHANGANJ	c	0	26	3.9	0	5.6	0	0	3.7
609	Haldikhora	KISHANGANJ	c	0	74	0	0	14.1	0	14.7	13
610	Singhari	KISHANGANJ	c	0	36.4	0	0	2.6	0	1.5	4.9
611	Jiwanpur	KISHANGANJ	c	0	15.2	0	0	2.8	0	1.5	6
612	Pokharia	KISHANGANJ	c	0	23.3	0	0	2.2	0	1.5	5.9
613	Majkuri	KISHANGANJ	c	0	72	0	0	16.1	0	15.6	14.7
614	Kushpara	KISHANGANJ	c	0	5	0	5.9	0	0	0	0
615	Mehadipur	KISHANGANJ	c	0	1.1	0	0	0.4	0.8	0.4	0.4
616	Bishunpur	KISHANGANJ	c	0	11.7	0	0.4	4.1	1.5	0	0
617	Sehangaon	KISHANGANJ	c	0	9.6	0	1.3	3.1	0.9	0	0.4
618	Saptia	KISHANGANJ	c	0	2.2	0	0.2	0.9	1.3	0.1	0.2
619	Kabaia	KISHANGANJ	c	0	31.2	0	0.9	0.5	0.5	0	0
620	Balia	KISHANGANJ	c	0	33.7	0	5	15.1	3.6	0.8	2.6
621	Surang	KISHANGANJ	c	0	7.9	0	0.9	0.6	1.5	0	0.5
622	Andhasur	KISHANGANJ	c	0	29.2	0	2.5	2.1	2.5	0	0
623	Jadhail	KISHANGANJ	c	0	5.9	0	0.9	0.7	0.8	0	0
624	Pachahara	KISHANGANJ	c	0	41	0	0	5.2	0	0	0
625	Dogharia	KISHANGANJ	c	0	54.9	0	2.8	17.1	0	0	0.6
626	Sirar	KISHANGANJ	c	0	7.9	0	0	11.1	0	0	0.5

## VILLAGE DIRECTORY

### Village Directory

( As in 2009 )

Land Use								Name of three most important commodities manufactured			Name of Village	Serial Number
Area under different types of land use ( in hectares rounded up to one decimal place)			Area irrigated by source (in hectare).					First	Second	Third		
Net Area Sown	Total Irrigated Land Area	Total Un-irrigated Land Area	Canals ( C )	Wells/Tube-wells(W/TW)	Tanks/Lakes(T/L)	Water Falls(WF)	Others(O)					
112	113	114	115	116	117	118	119	120	121	122	2	1
47.1	17.2	29.9	0	17.2	0	0	0				Kolaha	607
149.7	84.4	65.2	0	84.4	0	0	0				Topamari	608
337.4	204.4	133	0	204.4	0	0	0				Haldikhora	609
267.8	131	136.8	0	131	0	0	0				Singhari	610
82	27.2	54.8	0	27.2	0	0	0				Jiwanpur	611
98.8	54.7	44.1	0	54.7	0	0	0				Pokharia	612
359.1	198.5	160.6	0	198.5	0	0	0				Majkuri	613
185.1	80.6	104.5	0	80.6	0	0	0				Kushpara	614
35.4	12.2	23.2	0	12.2	0	0	0				Mehadipur	615
103.2	41	62.1	0	41	0	0	0				Bishunpur	616
190.7	76.3	114.4	0	76.3	0	0	0				Sehangaon	617
101.2	41.1	60	0	41.1	0	0	0				Saptia	618
46.6	18.4	28.3	0	18.4	0	0	0				Kabaia	619
201.4	90.2	111.3	0	90.2	0	0	0				Balia	620
45.7	18.1	27.6	0	18.1	0	0	0				Surang	621
322.5	128.3	194.2	128.3	0	0	0	0				Andhasur	622
35.6	11.3	24.3	0	11.3	0	0	0				Jadhail	623
219.9	81	138.9	0	81	0	0	0				Pachahara	624
402.4	133.7	268.7	0	133.7	0	0	0				Dogharia	625
100.5	33.6	66.9	0	33.6	0	0	0				Sirar	626

**DISTRICT CENSUS HANDBOOK : KISHANGANJ**

Census of India 2011-

Amenities and Land use

Serial Number	Name village	Location code no.	Total area of the village ( in hectares rounded up to one decimal place)	Total population ( 2011 census )	Number of households (2011 census)	Number of educational amenities available. (If not available within the village , the distance range code viz; a for < 5 Kms, b for 5-10 Kms and c for 10+ kms of nearest place where facility is available is given).													
						Pre-Primary school (PP)	Primary school (P)	Middle school (M)	Secondary School (S)	Senior Secondary school (SS)	Degree college of arts ' science & commerce (ASC)	Engineering college(EC)	Medical college (MC)	Management institute (MI)	Polytechnic (Pt)	Vocational training school/ITI	Non-formal training centre (NFTC)	Special school for disabled (SSD)	Others (specify)
1	2	3	4	5	6	7	8	9	10	11	12	13	14	15	16	17	18	19	20
627	Purandaha	222839	317.7	3761	772	b	1	b	b	b	c	c	c	c	c	c	c	c	c
628	Molingaon	222840	165	1000	203	a	b	b	b	b	c	c	c	c	c	c	c	c	c
629	Rohonia Milik	222841	13.4	0	0														
630	Makraha	222842	110.3	1077	189	c	1	a	b	b	c	c	c	c	c	c	c	c	c
631	Makraha	222843	84.1	547	111	c	a	a	b	a	c	c	c	c	c	c	c	c	c
632	Bahkol	222844	246.9	2027	396	c	1	a	b	a	c	c	c	c	c	c	c	c	c
633	Parwa	222845	92.4	802	168	c	1	b	b	a	c	c	c	c	c	c	c	c	c
634	Nagri	222846	85.1	777	176	c	b	a	b	b	c	c	c	c	c	c	c	c	c
635	Barbata	222847	85.8	1123	207	c	1	a	b	b	c	c	c	c	c	c	c	c	c
636	Rohania	222848	130.4	2028	377	c	a	b	b	b	c	c	c	c	c	c	c	c	c
637	Natuapara	222849	108	1323	241	c	a	b	b	b	c	c	c	c	c	c	c	c	c
638	Katamata	222850	203	3487	696	c	1	b	b	b	c	c	c	c	c	c	c	c	c
639	Bhebbhal	222851	64.4	359	74	c	a	b	b	b	c	c	c	c	c	c	c	c	c
640	Mosangaon	222852	191.4	1868	341	c	1	b	b	b	c	c	c	c	c	c	c	c	c
641	Arugaon	222853	113	417	71	c	b	a	b	a	c	c	c	c	c	c	c	c	c
642	Rani	222854	290.2	3007	546	c	1	b	b	a	c	c	c	c	c	c	c	c	1
643	Bhaunra	222855	211.6	1529	277	c	1	a	c	a	c	c	c	c	c	c	c	c	c
644	Danti	222856	422.8	3710	753	c	1	1	b	a	c	c	c	c	c	c	c	c	c
645	Bohita	222857	116.9	474	86	c	1	b	c	a	c	c	c	c	c	c	c	c	c
646	Bhagpunash	222858	333	1952	374	c	1	1	b	b	c	c	c	c	c	c	c	c	c



## VILLAGE DIRECTORY

### Village Directory

( As in 2009 )

Number of Medical Amenities available. (If not available within the village , the distance range code viz; a for < 5 Kms, b for 5-10 Kms and c for 10+ kms of nearest place where facility is available is given).												Number of Non-Government Medical Amenities available.						Name village	Serial Number
Community health centre (CHC)	Primary health centre (PHC)	Primary health sub centre (PHS)	Maternity and child welfare centre (MCW)	T.B. clinic (TBC)	Hospital-allopathic (HA)	Hospital-alternative medicine (HO)	Dispensary (D)	Veterinary hospital (VH)	Mobile health clinic (MHC)	Family welfare centre (FWC)	Charitable non Govt. hospital/Nursing home.	Medical practitioner with MBBS Degree	Medical practitioner with other degree	Medical practitioner with no degree	Traditional practitioner and faith healer .	Medicine Shop	Others		
21	22	23	24	25	26	27	28	29	30	31	32	33	34	35	36	37	38	2	1
b	b	a	b	c	c	c	c	c	c	c	0	0	0	0	0	0	0	Purandaha	627
b	b	a	b	c	c	c	c	c	c	c	0	0	0	0	0	0	0	Molingaon	628
																		Rohonia Milik	629
b	b	a	b	c	c	c	c	c	c	c	0	0	0	0	0	0	0	Makraha	630
b	b	a	b	c	c	c	c	c	c	c	0	0	0	0	0	0	0	Makraha	631
b	b	b	b	c	c	c	c	c	c	c	0	1	0	1	0	1	0	Bahkol	632
a	a	a	a	c	c	c	c	c	c	c	0	0	0	0	0	0	0	Parwa	633
a	a	a	a	c	c	c	c	c	c	c	0	0	0	0	0	0	0	Nagri	634
b	b	a	b	c	c	c	c	c	c	c	0	0	0	0	0	0	0	Barbata	635
b	b	b	b	c	c	c	c	c	c	c	0	0	0	0	0	0	0	Rohania	636
b	b	a	b	c	c	c	c	c	c	c	0	0	0	0	0	0	0	Natuapara	637
b	b	a	b	c	c	c	c	c	c	c	0	0	0	0	0	0	0	Katamata	638
b	b	a	b	c	c	c	c	c	c	c	0	0	0	0	0	0	0	Bhebbhal	639
b	b	a	b	c	c	c	c	c	c	c	0	0	0	0	0	0	0	Mosangaon	640
b	b	a	b	c	c	c	c	c	c	c	0	0	0	0	0	0	0	Arugaon	641
b	b	a	a	b	c	c	b	a	c	b	0	0	0	0	0	0	0	Rani	642
a	a	a	a	c	c	c	c	c	c	c	0	0	0	0	0	0	0	Bhaunra	643
a	a	a	a	c	c	c	c	c	c	c	0	0	0	0	0	0	0	Danti	644
a	b	b	b	b	c	c	b	b	c	b	0	0	0	0	0	0	0	Bohita	645
b	b	b	b	b	c	c	a	b	c	b	0	0	0	0	0	0	0	Bhagpunash	646

**DISTRICT CENSUS HANDBOOK : KISHANGANJ**

Census of India 2011-  
Amenities and Land use

Serial Number	Name village	Availability of drinking water - Yes / No								Availability of toilet & others Yes / No			
		Tap water (Treated/Untreated)	Well water (Covered / Uncovered well)	Hand Pump	Tube wells / Bore well	Spring	River / Canal	Tank / Pond / Lake	Others	Community toilet including bath.	Community toilet excluding bath.	Rural sanitary mart or sanitary hardware outlet available near the village.	Community bio- gas or recycle of waste for productive use.
1	2	39	40	41	42	43	44	45	46	47	48	49	50
627	Purandaha	No	No	Yes	No	No	No	No	No	No	No	No	No
628	Molingaon	No	No	Yes	No	No	No	No	No	No	No	No	No
629	Rohonia Milik												
630	Makraha	No	No	Yes	No	No	No	No	No	No	No	No	No
631	Makraha	No	No	Yes	No	No	No	No	No	No	No	No	No
632	Bahkol	No	No	Yes	No	No	No	No	No	No	No	No	No
633	Parwa	No	No	Yes	No	No	No	No	No	No	No	No	No
634	Nagri	No	No	Yes	Yes	No	No	No	No	No	No	No	No
635	Barbata	No	No	Yes	No	No	No	No	No	No	No	No	No
636	Rohania	No	No	Yes	No	No	No	No	No	No	No	No	No
637	Natuapara	No	No	Yes	No	No	No	No	No	No	No	No	No
638	Katamata	No	No	Yes	No	No	No	No	No	No	No	No	No
639	Bhebbhal	No	No	Yes	No	No	No	No	No	No	No	No	No
640	Mosangaon	No	No	Yes	No	No	No	No	No	No	No	No	No
641	Arugaon	No	No	Yes	No	No	No	No	No	No	No	No	No
642	Rani	No	No	Yes	No	No	Yes	No	No	No	No	No	No
643	Bhaunra	No	No	Yes	No	No	No	No	No	No	No	No	No
644	Danti	No	No	Yes	No	No	No	No	No	No	No	No	No
645	Bohita	No	No	Yes	No	No	No	No	No	No	No	No	No
646	Bhagpunash	No	No	Yes	No	No	No	No	No	No	No	No	No

## VILLAGE DIRECTORY

### Village Directory

( As in 2009 )

Communication and transport facilities (If amenities available code -Yes is given except for Village Pin Code ,If not available within the village , the distance range code viz; a for < 5 Kms, b for 5-10 Kms and c for 10+ kms of nearest place where facility is available is given).																		
Post office(PO)	Sub post office (SPO)	Post & Telegraph office (P&TO)	Village Pin Code	Telephones (Land lines)	Public call office (PCO)	Mobile phone coverage	Internet cafes/ Common service centre (CSC)	Private courier facility	Bus service (Public & Private)	Railway stations	Auto/Modified Autos	Taxis and Vans	Tractors	Cycle-pulled rickshaws(Manual & Machine driven)	Carts driven by animals	Sea /River ferry service	Name village	Serial Number
51	52	53	54	55	56	57	58	59	60	61	62	63	64	65	66	67	2	1
a	c	c	855115	a	b	a	c	c	a	c	Yes	Yes	Yes	Yes	Yes	c	Purandaha	627
a	c	c	855115	a	b	a	c	c	a	c	Yes	Yes	Yes	Yes	Yes	c	Molingaon	628
																	Rohonia Milik	629
a	c	c	855115	a	b	a	c	c	a	c	Yes	Yes	Yes	Yes	Yes	c	Makraha	630
a	c	c	855115	a	b	a	c	c	a	c	Yes	Yes	Yes	Yes	Yes	c	Makraha	631
a	c	c	855115	a	b	Yes	c	c	Yes	c	Yes	Yes	Yes	Yes	Yes	c	Bahkol	632
a	c	c	855115	a	b	a	c	c	a	c	Yes	Yes	Yes	Yes	Yes	c	Parwa	633
a	c	c	855115	a	b	a	c	c	a	c	Yes	Yes	Yes	Yes	Yes	c	Nagri	634
a	c	c	855115	Yes	b	b	Yes	c	Yes	Yes	Yes	Yes	Yes	Yes	Yes	c	Barbata	635
b	c	c	855115	a	b	a	c	c	Yes	c	Yes	Yes	Yes	Yes	Yes	c	Rohania	636
b	c	c	855115	a	b	a	c	c	a	c	Yes	Yes	Yes	Yes	Yes	c	Natuapara	637
b	c	c	855115	a	b	Yes	c	c	Yes	c	Yes	Yes	Yes	Yes	Yes	c	Katamata	638
b	c	c	855115	a	a	a	c	c	a	c	Yes	Yes	Yes	Yes	Yes	c	Bhebbhal	639
b	c	c	855115	a	a	a	c	c	a	c	Yes	Yes	Yes	Yes	Yes	c	Mosangaon	640
b	c	c	855115	b	a	a	c	c	a	c	Yes	Yes	Yes	Yes	Yes	c	Arugaon	641
Yes	c	c	855115	Yes	b	Yes	c	Yes	Yes	c	c	b	Yes	Yes	Yes	c	Rani	642
a	a	c	855115	Yes	b	Yes	c	c	Yes	c	Yes	Yes	Yes	Yes	Yes	c	Bhaunra	643
a	a	c	855115	Yes	b	Yes	c	b	Yes	c	Yes	Yes	Yes	Yes	Yes	c	Danti	644
b	a	c	855115	Yes	b	Yes	c	Yes	Yes	c	c	b	Yes	Yes	Yes	c	Bohita	645
b	b	c	855115	c	b	Yes	c	Yes	Yes	c	b	b	Yes	Yes	Yes	c	Bhagpunash	646

**DISTRICT CENSUS HANDBOOK : KISHANGANJ**

Census of India 2011-

Amenities and Land use

Serial Number	Name village	Village connected to highways,village roads, banks & credit societies (If amenities available code -Yes is given, If not available within the village , the distance range code viz; a for < 5 Kms, b for 5-10 Kms and c for 10+ kms of nearest place where facility is available is given).											Availability of miscellaneous facilities (If amenities available code -Yes is given, If not available within the village , the distance range code viz; a for < 5 Kms, b for 5-10 Kms and c for 10+ kms of nearest place where facility is available is given) <i>Contd....</i>					
		Connected to national highway(NH)	Connected to state highway(SH)	Connected to major district road (MDR)	Connected to others district road	Pucca roads	Kutchcha roads	Water bounded macadam(WBM) roads	Navigable waterway (river/canal)(NW)	Footpaths (FP)	Commercial & Co-operative Banks	ATM	Agricultural Credit Societies	Self-Help Group (SHG)	Public distribution system (PDS) shop	Mandis / Regular market	Weekly Haat	Agricultural marketing society
1	2	68	69	70	71	72	73	74	75	76	77	78	79	80	81	82	83	84
627	Purandaha	c	a	a	Yes	Yes	Yes	Yes	c	Yes	c	c	c	b	Yes	c	b	c
628	Molingaon	c	a	a	Yes	Yes	Yes	Yes	c	Yes	c	c	c	b	a	c	b	c
629	Rohonia Milik																	
630	Makraha	c	a	a	Yes	Yes	Yes	Yes	c	Yes	c	c	c	b	b	c	b	c
631	Makraha	c	a	a	Yes	Yes	Yes	Yes	c	Yes	c	c	c	c	a	c	b	c
632	Bahkol	c	Yes	Yes	b	Yes	Yes	b	c	Yes	c	c	c	c	Yes	c	b	c
633	Parwa	c	a	Yes	Yes	Yes	Yes	Yes	c	Yes	c	c	c	c	a	c	b	c
634	Nagri	c	Yes	Yes	Yes	Yes	Yes	Yes	c	Yes	c	c	c	b	Yes	c	b	c
635	Barbata	c	Yes	Yes	Yes	Yes	Yes	Yes	c	Yes	c	c	c	b	Yes	Yes	Yes	c
636	Rohania	c	Yes	Yes	Yes	Yes	Yes	Yes	c	Yes	c	c	c	b	Yes	Yes	Yes	c
637	Natuapara	c	a	Yes	Yes	Yes	Yes	Yes	c	Yes	c	c	c	b	a	c	a	c
638	Katamata	c	Yes	Yes	Yes	Yes	Yes	Yes	c	Yes	c	c	c	b	Yes	Yes	Yes	c
639	Bhebbhal	c	a	Yes	Yes	Yes	Yes	Yes	c	Yes	c	c	c	b	Yes	b	b	c
640	Mosangaon	c	a	Yes	Yes	Yes	Yes	Yes	c	Yes	c	c	c	b	Yes	c	b	c
641	Arugaon	c	a	Yes	Yes	Yes	Yes	Yes	c	Yes	c	c	c	b	Yes	c	b	c
642	Rani	c	b	Yes	Yes	Yes	Yes	Yes	c	Yes	c	c	c	c	Yes	Yes	Yes	c
643	Bhaunra	c	Yes	Yes	b	Yes	Yes	b	c	Yes	c	c	Yes	c	Yes	c	b	c
644	Danti	c	Yes	Yes	b	Yes	Yes	b	c	Yes	c	c	Yes	c	Yes	c	b	c
645	Bohita	c	Yes	Yes	Yes	Yes	Yes	Yes	c	Yes	c	c	c	c	Yes	c	b	c
646	Bhagpunash	c	Yes	Yes	Yes	Yes	Yes	Yes	c	Yes	c	c	c	c	Yes	c	b	c

## VILLAGE DIRECTORY

### Village Directory

( As in 2009 )

Availability of miscellaneous facilities (If amenities available code - Yes is given, If not available within the village , the distance range code viz; a for < 5 Kms, b for 5-10 Kms and c for 10+ kms of nearest place where facility is available is given) <b>Concluded</b>													Availability of electricity (Yes/No)				Name village	Serial Number
Integrated Child Development Scheme (Nutritional Centres)	Anganwadi Centre (Nutritional Centres)	Others (Nutritional Centres)	ASHA (Accredited Social Health Activist)	Community centre with/without TV	Sports Field,	Sports Club / Recreation Centre	Cinema / Video Hall	Public Library	Public Reading Room	Newspaper Supply	Assembly Polling station	Birth & Death Registration Office	Power Supply for Domestic Use (ED)	Power Supply for Agricultural Use (EAG)	Power Supply for Commercial Use (EC)	Power Supply for All Uses (EA)		
85	86	87	88	89	90	91	92	93	94	95	96	97	98	99	100	101	2	1
b	Yes	Yes	Yes	c	c	c	c	c	c	Yes	Yes	Yes	Yes	No	No	No	Purandaha	627
b	Yes	Yes	Yes	c	c	c	c	c	c	Yes	Yes	b	Yes	No	No	No	Molingaon	628
																	Rohonia Milik	629
b	Yes	Yes	Yes	c	c	c	c	c	c	Yes	Yes	b	Yes	No	No	No	Makraha	630
b	Yes	Yes	Yes	c	c	c	c	c	c	Yes	Yes	b	Yes	No	No	No	Makraha	631
a	Yes	Yes	Yes	c	c	c	c	c	b	Yes	Yes	Yes	Yes	No	No	No	Bahkol	632
a	Yes	Yes	Yes	c	c	c	c	c	c	a	Yes	b	Yes	No	No	No	Parwa	633
a	Yes	Yes	Yes	c	c	c	c	c	c	Yes	Yes	b	Yes	No	No	No	Nagri	634
b	Yes	Yes	Yes	c	c	c	c	c	c	Yes	Yes	Yes	Yes	No	No	No	Barbata	635
b	Yes	Yes	Yes	c	c	c	c	c	c	Yes	Yes	b	Yes	No	No	No	Rohania	636
b	Yes	Yes	Yes	c	c	c	c	c	c	Yes	Yes	b	Yes	No	No	No	Natuapara	637
b	Yes	Yes	Yes	c	c	c	c	c	c	Yes	Yes	Yes	Yes	No	No	No	Katamata	638
b	Yes	Yes	Yes	c	c	c	c	c	c	Yes	Yes	b	Yes	No	No	No	Bhebbhal	639
b	Yes	Yes	Yes	c	c	c	c	c	c	Yes	Yes	b	Yes	No	No	No	Mosangaon	640
b	Yes	Yes	Yes	c	c	c	c	c	c	Yes	Yes	b	Yes	No	No	No	Arugaon	641
a	Yes	Yes	Yes	Yes	c	c	c	c	b	Yes	Yes	Yes	Yes	Yes	Yes	Yes	Rani	642
a	Yes	Yes	Yes	c	c	c	c	c	b	Yes	Yes	Yes	Yes	No	No	No	Bhaunra	643
a	Yes	Yes	Yes	c	c	c	c	c	b	Yes	Yes	Yes	Yes	No	No	No	Danti	644
a	Yes	Yes	Yes	c	c	c	c	c	b	Yes	Yes	Yes	Yes	Yes	Yes	Yes	Bohita	645
a	Yes	Yes	Yes	c	c	c	c	c	b	Yes	Yes	Yes	Yes	Yes	Yes	Yes	Bhagpunash	646

**DISTRICT CENSUS HANDBOOK : KISHANGANJ**

Census of India 2011-  
Amenities and Land use

Serial Number	Name village	Nearest Town		Land Use							
		Name	Distance range code i.e. a for < 5 Kms, b for 5-10 Kms and c for 10+ kms.	Area under different types of land use ( in hectares rounded up to one decimal place)							
				Forests	Area under Non-agricultural Uses	Barren and Un-cultivable land	Permanent Pastures and Other Grazing Lands	Land Under Miscellaneous Tree Crops etc.	Culturable Waste Land	Fallow lands other than current fallows	Current Fallows
1	2	102	103	104	105	106	107	108	109	110	111
627	Purandaha	KISHANGANJ	c	0	46.9	0	0	15.6	0	0	0
628	Molingaon	KISHANGANJ	c	0	15.4	0	0	2.9	0	0	0
629	Rohonia Milik			0	1.7	0	0.1	1.1	0.3	0	0
630	Makraha	KISHANGANJ	c	0	10	0	0	1.6	0	0	0
631	Makraha	KISHANGANJ	c	0	17	0	0	1.7	0	0	0
632	Bahkol	KISHANGANJ	c	0	31.7	0	1.6	4.2	3.6	0	0
633	Parwa	KISHANGANJ	c	0	13.2	0	0	1	0	0	0
634	Nagri	KISHANGANJ	c	0	4	0	0.9	1.2	0	0	0
635	Barbata	KISHANGANJ	c	0	13.9	0	0	1.3	0	0	0
636	Rohania	KISHANGANJ	c	0	49	0	0	11.6	0	0	0
637	Natuapara	KISHANGANJ	c	0	20.1	0	0	2	0	0	0
638	Katamata	KISHANGANJ	c	0	21	0	0	11.9	0	0	0
639	Bhebbhal	KISHANGANJ	c	0	12	0	0	1	0	0	0
640	Mosangaon	KISHANGANJ	c	0	32.1	0	0	2.7	0	0	0
641	Arugaon	KISHANGANJ	c	0	13	0	0	11.4	0	0	0
642	Rani	KISHANGANJ	c	0	14.5	0	0	6.4	0	0	5.6
643	Bhaunra	KISHANGANJ	c	0	14.9	0	2.4	3.3	4.9	0	0
644	Danti	KISHANGANJ	c	0	35.7	0	3.9	11.8	5.4	0	0
645	Bohita	KISHANGANJ	c	0	23	0	0	3.6	0	0	1.6
646	Bhagpunash	KISHANGANJ	c	0	25.1	0.3	0	4.4	0	0	3.1

## VILLAGE DIRECTORY

### Village Directory

( As in 2009 )

Land Use								Name of three most important commodities manufactured			Name of Village	Serial Number
Area under different types of land use ( in hectares rounded up to one decimal place)			Area irrigated by source (in hectare).					First	Second	Third		
Net Area Sown	Total Irrigated Land Area	Total Un-irrigated Land Area	Canals ( C )	Wells/Tube-wells(W/TW)	Tanks/Lakes(T/L)	Water Falls(WF)	Others(O)					
112	113	114	115	116	117	118	119	120	121	122	2	1
255.2	85.1	170.1	0	85.1	0	0	0				Purandaha	627
146.7	45.4	101.3	0	45.4	0	0	0				Molingaon	628
10.3	4.5	5.8	0	4.5	0	0	0				Rohonia Milik	629
98.7	41.7	57	0	41.7	0	0	0				Makraha	630
65.4	20.7	44.7	0	20.7	0	0	0				Makraha	631
205.8	70.5	135.3	0	70.5	0	0	0				Bahkol	632
78.1	28.4	49.7	0	28.4	0	0	0				Parwa	633
79.1	29.2	49.9	0	29.2	0	0	0				Nagri	634
70.7	24.8	45.9	0	24.8	0	0	0				Barbata	635
69.8	24.3	45.5	0	24.3	0	0	0				Rohania	636
85.8	30.4	55.5	0	3	27.4	0	0				Natuapara	637
170	56.7	113.4	0	56.7	0	0	0				Katamata	638
51.4	17.4	34	0	17.4	0	0	0				Bhebbhal	639
156.6	53.1	103.5	0	53.1	0	0	0				Mosangaon	640
88.6	30.4	58.1	0	30.4	0	0	0				Arugaon	641
263.7	36.6	227.1	0	36.6	0	0	0				Rani	642
186.1	72.5	113.6	0	72.5	0	0	0				Bhaunra	643
365.9	145.6	220.3	0	145.6	0	0	0				Danti	644
88.7	19.8	68.9	0	19.8	0	0	0				Bohita	645
300.3	103.7	196.5	0	103.7	0	0	0				Bhagpunash	646

**DISTRICT CENSUS HANDBOOK : KISHANGANJ**

Census of India 2011-  
Amenities and Land use

Serial Number	Name village	Location code no.	Total area of the village ( in hectares rounded up to one decimal place)	Total population ( 2011 census )	Number of households (2011 census)	Number of educational amenities available. (If not available within the village , the distance range code viz; a for < 5 Kms, b for 5-10 Kms and c for 10+ kms of nearest place where facility is available is given).													
						Pre-Primary school (PP)	Primary school (P)	Middle school (M)	Secondary School (S)	Senior Secondary school (SS)	Degree college of arts ' science & commerce (ASC)	Engineering college(EC)	Medical college (MC)	Management institute (MI)	Polytechnic (Pt)	Vocational training school/ITI	Non-formal training centre (NFTC)	Special school for disabled (SSD)	Others (specify)
1	2	3	4	5	6	7	8	9	10	11	12	13	14	15	16	17	18	19	20
647	Santha	222859	751	10271	1997	c	8	1	2	b	c	c	c	c	c	c	c	c	c
648	Nihalbhag	222860	168.2	2190	419	c	1	b	b	b	c	c	c	c	c	c	c	c	c
649	Kairbirpur	222861	188	4211	813	c	1	1	a	b	b	c	c	c	c	c	c	c	c
650	Dongidighi	222862	137.6	1655	350	1	1	b	b	b	c	c	c	c	c	c	c	c	1
651	Barijan Durgapur	222863	339	1435	290	c	a	a	b	b	c	c	c	c	c	c	c	c	c
652	Durgapur	222864	85.9	789	164	1	1	a	b	b	c	c	c	c	c	c	c	c	c
653	Sarai Barijan Pothimari	222865	244	2402	450	c	1	1	1	1	1	c	c	c	c	c	c	c	c
654	Jagir	222866	576.2	4990	944	c	2	1	c	c	c	c	c	c	c	c	c	c	c
655	Tegharia	222867	194.4	3396	700	c	2	1	b	c	c	c	c	c	c	c	c	c	1
656	Mahiarpur	222868	226.1	2340	445	b	3	a	b	c	b	b	b	c	b	b	b	c	1
657	Rangamani	222869	169.5	1682	316	c	1	a	c	c	c	c	c	c	c	c	c	c	c
658	Kanhaiabari	222870	246.3	3005	585	c	1	1	b	c	c	c	c	c	c	c	c	c	c
659	Satbhitha	222871	300	1822	370	c	1	a	b	c	c	c	c	c	c	c	c	c	c
660	Majgaon	222872	189	3546	717	c	1	1	b	c	c	c	c	c	c	c	c	c	c
661	Rohia	222873	134.4	1251	238	c	1	1	b	c	c	c	c	c	c	c	c	c	1
662	Boaldah	222874	707.4	8087	1698	c	4	1	b	b	c	c	c	c	c	c	c	c	c
663	Topamari	222875	348	1204	238	c	2	b	b	b	c	c	c	c	c	c	c	c	c
664	Kajlamari	222876	17	760	145	c	1	b	b	b	c	c	c	c	c	c	c	c	c
665	Anarkali	222877	132.4	1202	247	c	1	b	b	b	c	c	c	c	c	c	c	c	1
666	Pipra	222878	56.4	716	133	c	1	b	b	b	c	c	c	c	c	c	c	c	c



## VILLAGE DIRECTORY

### Village Directory

( As in 2009 )

Number of Medical Amenities available. (If not available within the village , the distance range code viz; a for < 5 Kms, b for 5-10 Kms and c for 10+ kms of nearest place where facility is available is given).												Number of Non-Government Medical Amenities available.						Name village	Serial Number
Community health centre (CHC)	Primary health centre (PHC)	Primary health sub centre (PHS)	Maternity and child welfare centre (MCW)	T.B. clinic (TBC)	Hospital-allopathic (HA)	Hospital-alternative medicine (HO)	Dispensary (D)	Veterinary hospital (VH)	Mobile health clinic (MHC)	Family welfare centre (FWC)	Charitable non Govt. hospital/Nursing home.	Medical practitioner with MBBS Degree	Medical practitioner with other degree	Medical practitioner with no degree	Traditional practitioner and faith healer .	Medicine Shop	Others		
21	22	23	24	25	26	27	28	29	30	31	32	33	34	35	36	37	38	2	1
b	b	b	b	b	c	c	b	b	c	b	0	0	0	0	0	0	0	Santha	647
b	b	b	b	b	c	c	b	b	c	a	0	0	0	0	0	0	0	Nihalbhag	648
c	c	a	b	c	c	c	c	c	c	c	0	0	0	0	0	0	0	Kairbirpur	649
b	c	b	b	a	c	c	a	a	c	b	0	0	0	0	0	0	0	Dongidighi	650
b	c	b	b	b	c	c	a	b	c	b	0	0	0	0	0	0	0	Barijan Durgapur	651
a	c	b	b	b	c	c	a	b	c	b	0	0	0	0	0	0	0	Durgapur	652
b	c	b	b	a	c	c	a	b	c	b	0	0	0	0	0	0	0	Sarai	653
b	c	a	b	a	c	c	a	b	c	b	0	0	0	0	0	0	0	Barijan Pothimari Jagir	654
b	b	b	l	a	c	c	b	l	c	b	0	0	0	0	0	0	0	Tegharia	655
c	c	c	c	c	b	b	c	a	b	c	0	0	0	0	0	0	0	Mahiarpur	656
b	b	l	l	b	c	c	b	l	c	l	0	0	0	0	0	0	0	Rangamani	657
b	b	l	l	b	c	c	b	l	c	l	0	0	0	0	0	0	0	Kanhaibari	658
a	b	b	b	b	c	c	b	b	c	b	0	0	0	0	0	0	0	Satbhitha	659
b	c	l	l	b	c	c	c	l	c	l	0	0	0	0	0	0	0	Majgaon	660
b	b	b	b	b	c	c	b	b	c	b	0	0	0	0	0	0	0	Rohia	661
c	c	c	c	c	c	c	c	a	c	l	0	2	2	2	2	2	2	Boaldah	662
b	b	b	b	b	c	c	b	b	c	b	0	0	0	0	0	0	0	Topamari	663
a	b	b	a	b	c	c	b	a	c	b	0	0	0	0	0	0	0	Kajlamari	664
b	b	b	a	b	c	c	b	b	c	b	0	0	0	0	0	0	0	Anarkali	665
b	b	a	b	b	c	c	b	b	c	a	0	0	0	0	0	0	0	Pipra	666

**DISTRICT CENSUS HANDBOOK : KISHANGANJ**

Census of India 2011-  
Amenities and Land use

Serial Number	Name village	Availability of drinking water - Yes / No								Availability of toilet & others Yes / No			
		Tap water (Treated/Untreated)	Well water (Covered / Uncovered well)	Hand Pump	Tube wells / Bore well	Spring	River / Canal	Tank / Pond / Lake	Others	Community toilet including bath.	Community toilet excluding bath.	Rural sanitary mart or sanitary hardware outlet available near the village.	Community bio- gas or recycle of waste for productive use.
1	2	39	40	41	42	43	44	45	46	47	48	49	50
647	Santha	No	No	Yes	No	No	No	No	No	No	No	No	No
648	Nihalbhag	No	No	Yes	Yes	No	No	No	No	No	No	No	No
649	Kairbirpur	No	No	Yes	Yes	No	No	No	No	No	No	No	No
650	Dongidighi	No	No	Yes	No	No	No	No	No	No	No	No	No
651	Barijan Durgapur	No	No	Yes	No	No	No	No	No	No	No	No	No
652	Durgapur	No	No	Yes	No	No	No	No	No	No	No	No	No
653	Sarai	No	Yes	Yes	Yes	No	No	No	Yes	No	No	No	No
654	Barijan Pothimari Jagir	No	No	Yes	No	No	No	No	No	No	No	No	No
655	Tegharia	No	Yes	Yes	No	No	No	No	No	No	No	No	No
656	Mahiarpur	No	Yes	Yes	No	No	No	No	No	No	No	No	No
657	Rangamani	No	Yes	Yes	No	No	No	No	No	No	No	No	No
658	Kanhaibari	No	Yes	Yes	No	No	Yes	No	No	No	No	No	No
659	Satbhitha	No	No	Yes	No	No	No	No	No	No	No	No	No
660	Majgaon	No	Yes	Yes	No	No	No	No	No	No	No	No	No
661	Rohia	No	No	Yes	No	No	No	No	No	No	No	No	No
662	Boaldah	No	Yes	Yes	No	No	No	No	No	No	No	No	No
663	Topamari	No	Yes	Yes	No	No	No	No	No	No	No	No	No
664	Kajlamari	No	No	Yes	No	No	No	No	No	No	No	No	No
665	Anarkali	No	No	Yes	No	No	No	No	No	No	No	No	No
666	Pipra	No	Yes	Yes	No	No	No	No	No	No	No	No	No

## VILLAGE DIRECTORY

### Village Directory

( As in 2009 )

Communication and transport facilities (If amenities available code -Yes is given except for Village Pin Code ,If not available within the village , the distance range code viz; a for < 5 Kms, b for 5-10 Kms and c for 10+ kms of nearest place where facility is available is given).																		
Post office(PO)	Sub post office (SPO)	Post & Telegraph office (P&TO)	Village Pin Code	Telephones (Land lines)	Public call office (PCO)	Mobile phone coverage	Internet cafes/ Common service centre (CSC)	Private courier facility	Bus service (Public & Private)	Railway stations	Auto/Modified Autos	Taxis and Vans	Tractors	Cycle-pulled rickshaws(Manual & Machine driven)	Carts driven by animals	Sea /River ferry service	Name village	Serial Number
51	52	53	54	55	56	57	58	59	60	61	62	63	64	65	66	67	2	1
Yes	Yes	Yes	855115	Yes	Yes	Yes	Yes	Yes	Yes	c	Yes	Yes	Yes	Yes	Yes	c	Santha	647
b	a	c	855115	Yes	Yes	Yes	Yes	Yes	Yes	c	a	Yes	Yes	Yes	Yes	c	Nihalbhag	648
c	b	c	855101	Yes	Yes	Yes	c	c	a	c	Yes	Yes	Yes	Yes	Yes	c	Kairbirpur	649
b	b	c		c	b	b	c	b	b	c	c	b	c	b	b	c	Dongidighi	650
b	b	c		c	b	b	c	b	b	c	b	b	c	b	b	b	Barijan Durgapur	651
b	b	c		c	b	b	c	b	b	c	a	b	c	b	b	b	Durgapur	652
b	b	c		c	b	b	c	b	b	c	b	b	c	b	Yes	b	Sarai	653
b	b	c		c	b	b	c	b	b	c	Yes	c	Yes	Yes	Yes	a	Barijan Pothimari Jagir	654
b	b	c	855115	Yes	b	Yes	c	c	Yes	Yes	Yes	Yes	Yes	Yes	Yes	b	Tegharia	655
b	b	b	855107	Yes	b	Yes	c	b	b	c	Yes	Yes	Yes	Yes	Yes	c	Mahiarpur	656
a	b	c	855107	Yes	b	Yes	c	c	b	c	Yes	Yes	Yes	Yes	Yes	b	Rangamani	657
Yes	b	c	855107	c	b	Yes	c	c	Yes	c	Yes	Yes	Yes	Yes	Yes	b	Kanhaibari	658
b	b	c		c	b	a	c	c	a	c	b	b	c	b	b	a	Satbhitha	659
a	a	c	855107	Yes	b	Yes	c	c	Yes	c	Yes	Yes	Yes	Yes	Yes	c	Majgaon	660
b	a	c		c	b	a	c	c	b	c	c	b	c	b	b	c	Rohia	661
Yes	c	c	855107	Yes	Yes	b	Yes	c	b	Yes	Yes	Yes	Yes	Yes	Yes	a	Boaldah	662
b	c	c	855107	Yes	b	Yes	c	c	Yes	c	c	b	Yes	Yes	Yes	b	Topamari	663
b	c	c		c	b	b	c	c	b	c	c	b	c	b	b	a	Kajlamari	664
b	c	c		c	b	b	c	c	b	c	c	b	c	b	b	b	Anarkali	665
b	c	c		c	b	b	c	c	b	c	c	b	c	Yes	b	b	Pipra	666

**DISTRICT CENSUS HANDBOOK : KISHANGANJ**

Census of India 2011-

Amenities and Land use

Serial Number	Name village	Village connected to highways,village roads, banks & credit societies (If amenities available code -Yes is given, If not available within the village , the distance range code viz; a for < 5 Kms, b for 5-10 Kms and c for 10+ kms of nearest place where facility is available is given).												Availability of miscellaneous facilities (If amenities available code -Yes is given, If not available within the village , the distance range code viz; a for < 5 Kms, b for 5-10 Kms and c for 10+ kms of nearest place where facility is available is given) <i>Contd....</i>				
		Connected to national highway(NH)	Connected to state highway(SH)	Connected to major district road (MDR)	Connected to others district road	Pucca roads	Kutchcha roads	Water bounded macadam(WBM) roads	Navigable waterway (river/canal)(NW)	Footpaths (FP)	Commercial & Co-operative Banks	ATM	Agricultural Credit Societies	Self-Help Group (SHG)	Public distribution system (PDS) shop	Mandis / Regular market	Weekly Haat	Agricultural marketing society
1	2	68	69	70	71	72	73	74	75	76	77	78	79	80	81	82	83	84
647	Santha	c	Yes	Yes	Yes	Yes	Yes	Yes	c	Yes	Yes	b	Yes	c	Yes	Yes	Yes	c
648	Nihalbhag	c	Yes	Yes	Yes	Yes	Yes	Yes	c	Yes	c	c	c	c	Yes	c	b	c
649	Kairbirpur	c	a	a	b	Yes	Yes	Yes	c	Yes	c	c	c	Yes	Yes	c	b	c
650	Dongidighi	c	b	b	b	b	a	b	c	Yes	c	c	c	b	a	b	b	c
651	Barijan Durgapur	c	b	b	b	b	a	b	b	Yes	c	c	c	c	a	b	a	c
652	Durgapur	b	b	b	b	b	a	b	b	Yes	c	c	c	c	a	c	b	c
653	Sarai	c	b	b	b	b	a	b	b	Yes	c	c	c	c	b	c	b	c
654	Barijan Pothimari Jagir	c	b	b	b	b	a	b	a	Yes	c	c	Yes	c	a	c	b	c
655	Tegharia	c	Yes	b	Yes	Yes	Yes	Yes	b	Yes	c	c	c	c	Yes	c	Yes	c
656	Mahiarpur	b	Yes	Yes	Yes	Yes	Yes	Yes	c	Yes	Yes	b	c	c	a	c	b	c
657	Rangamani	c	Yes	a	Yes	Yes	Yes	Yes	b	Yes	Yes	b	c	c	a	c	b	c
658	Kanhaiabari	c	Yes	Yes	Yes	Yes	Yes	Yes	b	Yes	Yes	c	Yes	c	Yes	c	Yes	c
659	Satbhitha	b	b	b	b	b	a	b	a	Yes	c	c	c	c	a	c	b	c
660	Majgaon	c	Yes	Yes	Yes	Yes	Yes	Yes	c	Yes	Yes	c	Yes	c	Yes	c	b	c
661	Rohia	b	b	b	b	b	a	b	c	Yes	c	c	c	c	a	b	b	c
662	Boaldah	c	b	b	Yes	Yes	Yes	b	a	Yes	c	c	Yes	b	Yes	c	b	c
663	Topamari	c	b	b	Yes	Yes	Yes	b	b	Yes	c	c	c	c	Yes	c	b	c
664	Kajlamari	b	b	b	b	b	a	b	a	Yes	c	c	c	b	b	a	b	c
665	Anarkali	c	b	b	b	b	a	b	b	Yes	c	c	Yes	b	a	b	b	c
666	Pipra	c	b	b	c	b	a	b	b	Yes	c	c	Yes	c	b	c	a	c

## VILLAGE DIRECTORY

### Village Directory

( As in 2009 )

Availability of miscellaneous facilities (If amenities available code - Yes is given, If not available within the village , the distance range code viz; a for < 5 Kms, b for 5-10 Kms and c for 10+ kms of nearest place where facility is available is given) <b>Concluded</b>													Availability of electricity (Yes/No)				Name village	Serial Number
Integrated Child Development Scheme (Nutritional Centres)	Anganwadi Centre (Nutritional Centres)	Others (Nutritional Centres)	ASHA (Accredited Social Health Activist)	Community centre with/without TV	Sports Field,	Sports Club / Recreation Centre	Cinema / Video Hall	Public Library	Public Reading Room	Newspaper Supply	Assembly Polling station	Birth & Death Registration Office	Power Supply for Domestic Use (ED)	Power Supply for Agricultural Use (EAG)	Power Supply for Commercial Use (EC)	Power Supply for All Uses (EA)		
85	86	87	88	89	90	91	92	93	94	95	96	97	98	99	100	101	2	1
b	Yes	Yes	Yes	c	c	c	Yes	c	b	Yes	Yes	Yes	Yes	No	No	No	Santha	647
b	Yes	Yes	Yes	c	c	c	c	c	b	Yes	Yes	Yes	Yes	Yes	Yes	Yes	Nihalbhag	648
b	Yes	Yes	Yes	c	c	c	c	c	b	Yes	Yes	Yes	Yes	No	No	No	Kairbirpur	649
b	Yes	Yes	Yes	c	c	c	c	c	c	Yes	Yes	b	Yes	No	No	No	Dongidighi	650
b	Yes	Yes	Yes	c	c	c	c	c	c	Yes	Yes	b	Yes	No	No	No	Barijan Durgapur	651
b	Yes	Yes	Yes	c	c	c	c	c	b	Yes	Yes	Yes	Yes	No	No	No	Durgapur	652
b	Yes	Yes	Yes	c	c	c	c	c	b	Yes	Yes	Yes	Yes	No	Yes	No	Sarai	653
b	Yes	Yes	Yes	c	c	c	c	c	b	Yes	Yes	Yes	No	No	No	No	Barijan Pothimari Jagir	654
c	Yes	Yes	Yes	c	c	c	c	c	b	Yes	Yes	Yes	No	No	No	No	Tegharia	655
c	Yes	Yes	Yes	c	c	c	c	c	b	Yes	Yes	Yes	Yes	No	No	No	Mahiarpur	656
c	Yes	Yes	Yes	c	c	c	c	c	b	Yes	Yes	Yes	No	No	No	No	Rangamani	657
c	Yes	Yes	Yes	c	c	c	c	c	b	Yes	Yes	Yes	Yes	No	No	No	Kanhaibari	658
c	Yes	Yes	Yes	c	c	c	c	c	b	Yes	Yes	Yes	Yes	No	No	No	Satbhitha	659
c	Yes	Yes	Yes	c	c	Yes	c	c	c	Yes	Yes	Yes	Yes	No	No	No	Majgaon	660
c	Yes	Yes	Yes	c	c	c	c	c	c	c	a	a	No	No	No	No	Rohia	661
c	Yes	Yes	Yes	c	c	c	c	c	b	Yes	Yes	Yes	Yes	No	No	No	Boaldah	662
b	Yes	Yes	Yes	c	c	c	c	c	b	Yes	Yes	Yes	Yes	No	No	No	Topamari	663
b	Yes	Yes	Yes	c	c	c	c	c	c	c	a	b	No	No	No	No	Kajlamari	664
b	Yes	Yes	Yes	c	c	c	c	c	c	c	a	b	No	No	No	No	Anarkali	665
b	Yes	Yes	Yes	c	c	c	c	c	b	Yes	Yes	Yes	No	No	No	No	Pipra	666

**DISTRICT CENSUS HANDBOOK : KISHANGANJ**

Census of India 2011-  
Amenities and Land use

Serial Number	Name village	Nearest Town		Land Use							
		Name	Distance range code i.e. a for < 5 Kms, b for 5-10 Kms and c for 10+ kms.	Area under different types of land use ( in hectares rounded up to one decimal place)							
				104 Forests	105 Area under Non-agricultural Uses	106 Barren and Un-cultivable land	107 Permanent Pastures and Other Grazing Lands	108 Land Under Miscellaneous Tree Crops etc.	109 Culturable Waste Land	110 Fallow lands other than current fallows	111 Current Fallows
1	2	102	103	104	105	106	107	108	109	110	111
647	Santha	KISHANGANJ	c	0	46.3	8.3	0	7.1	0	0	4.8
648	Nihalbhag	KISHANGANJ	c	0	2	0	0	1.5	0	0	3.9
649	Kairbirpur	KISHANGANJ	c	0	35.5	0	0	3.7	0	4.7	4.9
650	Dongidighi	KISHANGANJ	c	0	7.8	0	0	3.9	0	1.2	2.1
651	Barijan Durgapur	KISHANGANJ	c	0	2.4	0	0	0	5.1	0.2	0
652	Durgapur	KISHANGANJ	c	0	5.1	0	0	2	5	0	0
653	Sarai Barijan Pothimari	KISHANGANJ	c	0	19.1	0	1	10.9	11	0	43.6
654	Jagir	KISHANGANJ	c	0	21	0	0	11.1	4.2	0	0
655	Tegharia	KISHANGANJ	c	0	10.2	0	0	10	0	0	1
656	Mahiarpur	KISHANGANJ	b	0	12.2	0	0	10	0	0	15
657	Rangamani	KISHANGANJ	c	0	18.5	0	0	13	0	13	15
658	Kanhaiabari	KISHANGANJ	c	0	10.2	0	0	10	0	10	21.6
659	Satbhitha	KISHANGANJ	c	0	24.5	0	0	11.4	0	2.3	2.1
660	Majgaon	KISHANGANJ	c	0	5	0	0	3	0	0	0
661	Rohia	KISHANGANJ	c	0	2.3	0	0	0.1	2.1	0	0
662	Boaldah	KISHANGANJ	c	0	97	0	18.2	55.8	0	0	39.7
663	Topamari	KISHANGANJ	c	0	20.6	0	0	22.3	0	0	36.2
664	Kajlamari	KISHANGANJ	c	0	1.4	0	0	0.1	0.9	0	0
665	Anarkali	KISHANGANJ	c	0	20.8	0	0	10.8	1.1	0	2
666	Pipra	KISHANGANJ	c	0	8.3	0	0	10.2	0.9	0	0

## VILLAGE DIRECTORY

### Village Directory

( As in 2009 )

Land Use								Name of three most important commodities manufactured			Name of Village	Serial Number
Area under different types of land use ( in hectares rounded up to one decimal place)			Area irrigated by source (in hectare).					First	Second	Third		
Net Area Sown	Total Irrigated Land Area	Total Un-irrigated Land Area	Canals ( C )	Wells/Tube-wells(W/TW)	Tanks/Lakes(T/L)	Water Falls(WF)	Others(O)					
112	113	114	115	116	117	118	119	120	121	122	2	1
684.5	267.2	417.3	0	267.2	0	0	0				Santha	647
160.8	32.7	128.1	0	32.7	0	0	0				Nihalbhag	648
139.2	88.3	50.9	0	88.3	0	0	0				Kairbirpur	649
122.6	60.3	62.3	0	60.3	0	0	0				Dongidighi	650
331.3	115	216.3	0	115	0	0	0				Barijan Durgapur	651
73.7	36.5	37.2	0	36.5	0	0	0				Durgapur	652
158.4	115.2	43.2	0	100.1	15.1	0	0				Sarai	653
539.8	215.6	324.2	0	200.5	15.1	0	0				Barijan Pothimari Jagir	654
173.3	33	140.3	0	33	0	0	0				Tegharia	655
188.9	34.7	154.2	0	34.7	0	0	0				Mahiarpur	656
109.9	49.4	60.5	0	49.4	0	0	0				Rangamani	657
194.4	80.7	113.8	0	80.7	0	0	0				Kanhaiabari	658
259.8	105.6	154.2	0	105.6	0	0	0				Satbhitha	659
181	61.6	119.4	0	61.6	0	0	0				Majgaon	660
130	60	70	0	60	0	0	0				Rohia	661
496.7	126.7	370	0	126.7	0	0	0				Boaldah	662
269	147.1	121.9	0	147.1	0	0	0				Topamari	663
14.6	6	8.6	0	6	0	0	0				Kajlamari	664
97.6	48.5	49.1	0	48.5	0	0	0				Anarkali	665
37.1	15	22	0	15	0	0	0				Pipra	666

**DISTRICT CENSUS HANDBOOK : KISHANGANJ**

Census of India 2011-

Amenities and Land use

Serial Number	Name village	Location code no.	Total area of the village ( in hectares rounded up to one decimal place)	Total population ( 2011 census )	Number of households (2011 census)	Number of educational amenities available. (If not available within the village , the distance range code viz; a for < 5 Kms, b for 5-10 Kms and c for 10+ kms of nearest place where facility is available is given).													
						Pre-Primary school (PP)	Primary school (P)	Middle school (M)	Secondary School (S)	Senior Secondary school (SS)	Degree college of arts ' science & commerce (ASC)	Engineering college(EC)	Medical college (MC)	Management institute (MI)	Polytechnic (Pt)	Vocational training school/ITI	Non-formal training centre (NFTC)	Special school for disabled (SSD)	Others (specify)
1	2	3	4	5	6	7	8	9	10	11	12	13	14	15	16	17	18	19	20
667	Najarpur	222879	737	6888	1443	c	1	b	b	b	c	c	c	c	c	c	c	c	1
668	Jhantipari Anarkali	222880	236.7	2572	460	c	1	b	b	b	c	c	c	c	c	c	c	c	c
669	Gurgaon	222881	569.4	6415	1298	c	1	1	b	c	c	c	c	c	c	c	c	c	c
670	Kochadhamin	222882	236.4	5623	1072	c	1	1	b	a	c	c	c	c	c	c	c	c	c
671	Haribhasa	222883	122.2	1254	240	c	1	b	b	a	c	c	c	c	c	c	c	c	c
672	Koitor	222884	100.1	807	146	c	1	b	b	b	c	c	c	c	c	c	c	c	c
673	Mahadha	222885	341.1	4215	764	c	1	1	b	b	c	c	c	c	c	c	c	c	1
674	Titlia	222886	127.3	1625	321	c	1	b	b	b	c	c	c	c	c	c	1	c	c
675	Rasulganj	222887	220.9	2266	438	c	1	a	b	b	c	c	c	c	c	c	c	c	c
676	Bhebhra	222888	194.9	1872	360	c	1	1	b	b	c	c	c	c	c	c	c	c	c
677	Harkhuguria	222889	204.4	1985	401	c	1	a	b	b	c	c	c	c	c	c	c	c	c
678	Chunamari	222890	258.8	3884	696	c	1	1	b	b	c	c	c	c	c	c	c	c	c
679	Sukalrani	222891	46.6	594	105	c	a	a	b	b	c	c	c	c	c	c	c	c	c
680	Hasan Dumaria	222892	114.2	853	148	c	1	b	b	b	c	c	c	c	c	c	c	c	c
681	Mahua	222893	66.1	609	122	c	1	b	b	b	c	c	c	c	c	c	c	c	c
682	Hatgachhi	222894	65.7	1064	184	c	a	a	a	b	c	c	c	c	c	c	c	c	c
683	Shahnagar	222895	133.7	2406	519	c	1	a	b	b	c	c	c	c	c	c	c	c	1
684	Bhagal	222896	531.6	6361	1277	c	1	1	b	b	c	c	c	c	c	c	c	c	1
685	Shahpur	222897	411.8	3794	648	c	1	b	c	b	c	c	c	c	c	c	c	c	c
686	Shahpur Istamrar	222898	189.6	2618	583	c	1	b	c	b	c	c	c	c	c	c	c	c	c



## VILLAGE DIRECTORY

### Village Directory

( As in 2009 )

Number of Medical Amenities available. (If not available within the village , the distance range code viz; a for < 5 Kms, b for 5-10 Kms and c for 10+ kms of nearest place where facility is available is given).													Number of Non-Government Medical Amenities available.						Name village	Serial Number
21	22	23	24	25	26	27	28	29	30	31	32	33	34	35	36	37	38			
Community health centre (CHC)	Primary health centre (PHC)	Primary health sub centre (PHS)	Maternity and child welfare centre (MCW)	T.B. clinic (TBC)	Hospital-allopathic (HA)	Hospital-alternative medicine (HO)	Dispensary (D)	Veterinary hospital (VH)	Mobile health clinic (MHC)	Family welfare centre (FWC)	Charitable non Govt. hospital/Nursing home.	Medical practitioner with MBBS Degree	Medical practitioner with other degree	Medical practitioner with no degree	Traditional practitioner and faith healer .	Medicine Shop	Others			
b	b	1	1	b	c	c	b	b	c	1	0	0	0	0	0	0	0	Najarpur	667	
b	b	b	b	a	c	c	a	b	c	b	0	0	0	0	0	0	0	Jhantipari Anarkali	668	
b	b	b	b	b	c	c	b	a	c	b	0	0	0	0	0	0	0	Gurgaon	669	
c	1	1	1	1	c	c	c	1	c	1	0	2	3	0	0	3	0	Kochadhamin	670	
a	b	b	b	b	c	c	b	b	c	b	0	0	0	0	0	0	0	Haribhasa	671	
b	a	a	b	b	c	c	b	b	c	b	0	0	0	0	0	0	0	Koitor	672	
b	b	b	b	b	c	c	b	b	c	a	0	0	0	0	0	0	0	Mahadha	673	
b	b	b	b	b	c	c	b	b	c	b	0	0	0	0	0	0	0	Titlia	674	
b	b	b	b	b	c	c	b	b	c	b	0	0	0	0	0	0	0	Rasulganj	675	
b	b	b	a	a	c	c	a	b	c	b	0	0	0	0	0	0	0	Bhebhra	676	
a	a	b	b	b	c	c	b	b	c	b	0	0	0	0	0	0	0	Harkhuguria	677	
b	b	b	b	b	c	c	b	b	c	b	0	0	0	0	0	0	0	Chunamari	678	
b	b	b	a	b	c	c	b	b	c	b	0	0	0	0	0	0	0	Sukalrani	679	
b	c	b	b	a	c	c	b	b	c	a	0	0	0	0	0	0	0	Hasan Dumaria	680	
b	b	b	b	b	c	c	b	b	c	b	0	0	0	0	0	0	0	Mahua	681	
b	a	b	b	b	c	c	b	b	c	b	0	0	0	0	0	0	0	Hatgachhi	682	
b	a	a	b	b	c	c	a	b	c	b	0	0	0	0	0	0	0	Shahnagar	683	
b	b	b	b	b	c	c	b	a	c	b	0	0	0	0	0	0	0	Bhagal	684	
b	b	b	b	b	c	c	b	b	c	b	0	0	0	0	0	0	0	Shahpur	685	
b	b	b	b	b	c	c	b	b	c	b	0	2	2	2	2	2	2	Shahpur Istamrar	686	

**DISTRICT CENSUS HANDBOOK : KISHANGANJ**

Census of India 2011-  
Amenities and Land use

Serial Number	Name village	Availability of drinking water - Yes / No								Availability of toilet & others Yes / No			
		Tap water (Treated/Untreated)	Well water (Covered / Uncovered well)	Hand Pump	Tube wells / Bore well	Spring	River / Canal	Tank / Pond / Lake	Others	Community toilet including bath.	Community toilet excluding bath.	Rural sanitary mart or sanitary hardware outlet available near the village.	Community bio- gas or recycle of waste for productive use.
1	2	39	40	41	42	43	44	45	46	47	48	49	50
667	Najarpur	No	Yes	Yes	No	No	No	No	No	No	No	No	No
668	Jhantipari Anarkali	No	No	Yes	No	No	No	No	No	No	No	No	No
669	Gurgaon	No	No	Yes	No	No	No	No	No	No	No	No	No
670	Kochadhamin	No	No	Yes	No	No	No	No	No	No	No	No	No
671	Haribhasa	No	No	Yes	No	No	Yes	No	No	No	No	No	No
672	Koitor	No	No	Yes	No	No	Yes	No	No	No	No	No	No
673	Mahadha	No	No	Yes	No	No	Yes	No	No	No	No	No	No
674	Titlia	No	Yes	Yes	No	No	No	No	No	No	No	No	No
675	Rasulganj	No	No	Yes	No	No	No	No	No	No	No	No	No
676	Bhebhra	No	No	Yes	No	No	Yes	No	No	No	No	No	No
677	Harkhuguria	No	No	Yes	No	No	Yes	No	No	No	No	No	No
678	Chunamari	No	No	Yes	No	No	Yes	No	No	No	No	No	No
679	Sukalrani	No	No	Yes	No	No	Yes	No	No	No	No	No	No
680	Hasan Dumaria	No	No	Yes	No	No	Yes	No	No	No	No	No	No
681	Mahua	No	No	Yes	No	No	Yes	No	No	No	No	No	No
682	Hatgachhi	No	No	Yes	No	No	Yes	No	No	No	No	No	No
683	Shahnagar	No	No	Yes	No	No	Yes	No	No	No	No	No	No
684	Bhagal	No	No	Yes	No	No	Yes	No	No	No	No	No	No
685	Shahpur	No	No	Yes	No	No	No	No	No	No	No	No	No
686	Shahpur Istamrar	No	No	Yes	No	No	No	No	No	No	No	No	No

## VILLAGE DIRECTORY

### Village Directory

( As in 2009 )

Communication and transport facilities (If amenities available code -Yes is given except for Village Pin Code ,If not available within the village , the distance range code viz; a for < 5 Kms, b for 5-10 Kms and c for 10+ kms of nearest place where facility is available is given).																		
Post office(PO)	Sub post office (SPO)	Post & Telegraph office (P&TO)	Village Pin Code	Telephones (Land lines)	Public call office (PCO)	Mobile phone coverage	Internet cafes/ Common service centre (CSC)	Private courier facility	Bus service (Public & Private)	Railway stations	Auto/Modified Autos	Taxis and Vans	Tractors	Cycle-pulled rickshaws(Manual & Machine driven)	Carts driven by animals	Sea /River ferry service	Name village	Serial Number
51	52	53	54	55	56	57	58	59	60	61	62	63	64	65	66	67	2	1
b	c	c	855107	Yes	Yes	Yes	c	c	b	c	Yes	Yes	Yes	Yes	Yes	b	Najarpur	667
b	c	c		c	b	b	c	c	b	c	c	b	Yes	Yes	Yes	a	Jhantipari Anarkali	668
b	c	c		c	b	b	c	c	b	c	Yes	Yes	Yes	Yes	Yes	b	Gurgaon	669
Yes	c	c	855107	Yes	Yes	Yes	Yes	Yes	Yes	c	Yes	Yes	Yes	Yes	Yes	c	Kochadhamin	670
a	c	c	855115	Yes	b	Yes	c	Yes	Yes	c	c	b	Yes	Yes	Yes	b	Haribhasa	671
a	c	c	855115	Yes	b	Yes	c	Yes	Yes	c	c	b	Yes	Yes	Yes	c	Koitor	672
Yes	c	c	855115	Yes	b	Yes	c	Yes	Yes	c	Yes	b	Yes	Yes	Yes	c	Mahadha	673
b	c	c		c	b	b	c	b	b	c	c	b	c	b	b	c	Titlia	674
b	c	c		c	b	b	c	b	b	c	c	b	c	b	Yes	c	Rasulganj	675
b	c	c	855115	Yes	b	Yes	c	Yes	Yes	c	c	b	Yes	Yes	Yes	c	Bhebhra	676
b	c	c	855115	Yes	b	Yes	c	Yes	Yes	c	c	b	Yes	Yes	Yes	c	Harkhuguria	677
a	c	c	855115	Yes	b	Yes	c	Yes	Yes	c	c	c	Yes	Yes	Yes	c	Chunamari	678
b	c	c	855115	Yes	b	Yes	c	Yes	Yes	c	c	b	Yes	Yes	Yes	c	Sukalrani	679
a	c	c	855115	Yes	b	Yes	c	Yes	Yes	c	c	b	Yes	Yes	Yes	c	Hasan Dumaria	680
b	c	c	855115	Yes	b	Yes	c	Yes	Yes	c	c	b	Yes	Yes	Yes	c	Mahua	681
b	c	c	855115	Yes	b	Yes	c	Yes	Yes	c	c	b	Yes	Yes	Yes	c	Hatgachhi	682
b	c	c	855115	Yes	b	Yes	c	Yes	Yes	c	c	b	Yes	Yes	Yes	c	Shahnagar	683
b	c	c	855115	Yes	b	Yes	c	Yes	Yes	c	Yes	Yes	Yes	Yes	Yes	c	Bhagal	684
b	c	c		c	b	b	c	b	b	c	c	b	Yes	Yes	Yes	c	Shahpur	685
b	c	c		c	b	b	c	b	b	c	c	b	Yes	Yes	Yes	c	Shahpur Istamrar	686

**DISTRICT CENSUS HANDBOOK : KISHANGANJ**

Census of India 2011-

Amenities and Land use

Serial Number	Name village	Village connected to highways,village roads, banks & credit societies (If amenities available code -Yes is given, If not available within the village , the distance range code viz; a for < 5 Kms, b for 5-10 Kms and c for 10+ kms of nearest place where facility is available is given).												Availability of miscellaneous facilities (If amenities available code -Yes is given, If not available within the village , the distance range code viz; a for < 5 Kms, b for 5-10 Kms and c for 10+ kms of nearest place where facility is available is given) <i>Contd....</i>				
		Connected to national highway(NH)	Connected to state highway(SH)	Connected to major district road (MDR)	Connected to others district road	Pucca roads	Kutchcha roads	Water bounded macadam(WBM) roads	Navigable waterway (river/canal)(NW)	Footpaths (FP)	Commercial & Co-operative Banks	ATM	Agricultural Credit Societies	Self-Help Group (SHG)	Public distribution system (PDS) shop	Mandis / Regular market	Weekly Haat	Agricultural marketing society
1	2	68	69	70	71	72	73	74	75	76	77	78	79	80	81	82	83	84
667	Najarpur	c	c	c	Yes	Yes	Yes	b	b	Yes	c	c	Yes	Yes	a	c	a	c
668	Jhantipari Anarkali	c	b	b	c	b	a	b	a	Yes	c	c	c	b	a	b	b	c
669	Gurgaon	c	b	b	c	b	a	b	b	Yes	c	c	c	c	b	a	b	c
670	Kochadhamin	c	Yes	Yes	Yes	Yes	Yes	Yes	c	Yes	Yes	c	c	Yes	Yes	Yes	Yes	c
671	Haribhasa	c	a	Yes	Yes	Yes	Yes	Yes	b	Yes	a	c	c	c	Yes	Yes	Yes	c
672	Koitor	c	a	Yes	Yes	Yes	Yes	Yes	c	Yes	c	c	c	c	Yes	Yes	Yes	c
673	Mahadha	c	a	Yes	Yes	Yes	Yes	Yes	c	Yes	c	c	Yes	c	Yes	Yes	Yes	c
674	Titlia	c	b	b	c	b	a	b	c	Yes	c	c	Yes	c	a	c	b	c
675	Rasulganj	c	b	b	c	b	a	b	c	Yes	c	c	c	c	a	c	b	c
676	Bhebhra	c	b	Yes	Yes	Yes	Yes	Yes	c	Yes	a	c	c	c	Yes	Yes	Yes	c
677	Harkhuguria	b	b	Yes	Yes	Yes	Yes	Yes	c	Yes	a	c	c	c	Yes	Yes	Yes	c
678	Chunamari	c	a	Yes	Yes	Yes	Yes	Yes	c	Yes	b	c	c	c	Yes	Yes	Yes	c
679	Sukalrani	c	a	Yes	Yes	Yes	Yes	Yes	c	Yes	b	c	c	c	Yes	Yes	Yes	c
680	Hasan Dumaria	b	a	Yes	Yes	Yes	Yes	Yes	c	Yes	c	c	Yes	c	Yes	Yes	Yes	c
681	Mahua	c	b	Yes	Yes	Yes	Yes	Yes	c	Yes	a	c	c	c	Yes	Yes	Yes	c
682	Hatgachhi	b	b	Yes	Yes	Yes	Yes	Yes	c	Yes	b	c	c	c	Yes	Yes	Yes	c
683	Shahnagar	c	b	Yes	Yes	Yes	Yes	Yes	c	Yes	a	c	c	c	Yes	Yes	Yes	c
684	Bhagal	c	b	Yes	Yes	Yes	Yes	Yes	c	Yes	b	c	c	c	Yes	Yes	Yes	c
685	Shahpur	b	b	b	c	b	a	Yes	c	Yes	c	c	Yes	c	a	c	a	c
686	Shahpur Istamrar	c	b	b	c	b	a	b	c	Yes	b	c	b	c	a	c	b	c

## VILLAGE DIRECTORY

### Village Directory

( As in 2009 )

Availability of miscellaneous facilities (If amenities available code - Yes is given, If not available within the village , the distance range code viz; a for < 5 Kms, b for 5-10 Kms and c for 10+ kms of nearest place where facility is available is given) <b>Concluded</b>													Availability of electricity (Yes/No)				Name village	Serial Number
Integrated Child Development Scheme (Nutritional Centres)	Anganwadi Centre (Nutritional Centres)	Others (Nutritional Centres)	ASHA (Accredited Social Health Activist)	Community centre with/without TV	Sports Field,	Sports Club / Recreation Centre	Cinema / Video Hall	Public Library	Public Reading Room	Newspaper Supply	Assembly Polling station	Birth & Death Registration Office	Power Supply for Domestic Use (ED)	Power Supply for Agricultural Use (EAG)	Power Supply for Commercial Use (EC)	Power Supply for All Uses (EA)		
85	86	87	88	89	90	91	92	93	94	95	96	97	98	99	100	101	2	1
b	Yes	Yes	Yes	c	Yes	c	c	c	b	Yes	Yes	Yes	Yes	No	No	No	Najarpur	667
b	Yes	Yes	Yes	c	c	c	c	c	c	c	a	b	No	No	No	No	Jhantipari Anarkali	668
b	Yes	Yes	Yes	c	c	c	c	c	b	Yes	Yes	Yes	No	No	No	No	Gurgaon	669
Yes	Yes	Yes	Yes	Yes	b	c	Yes	c	b	Yes	Yes	Yes	Yes	Yes	Yes	Yes	Kochadhamin	670
a	Yes	Yes	Yes	c	c	c	c	c	b	Yes	Yes	Yes	Yes	Yes	Yes	Yes	Haribhasa	671
a	Yes	Yes	Yes	c	c	c	c	c	b	Yes	Yes	Yes	Yes	Yes	Yes	Yes	Koitor	672
b	Yes	Yes	Yes	c	c	c	c	c	b	Yes	Yes	Yes	Yes	Yes	Yes	Yes	Mahadha	673
b	Yes	Yes	Yes	c	c	c	c	c	b	Yes	Yes	Yes	No	No	No	No	Titlia	674
b	Yes	Yes	Yes	c	c	c	c	c	b	Yes	Yes	Yes	Yes	No	No	No	Rasulganj	675
b	Yes	Yes	Yes	c	c	c	c	c	b	Yes	Yes	Yes	Yes	Yes	Yes	Yes	Bhebhra	676
b	Yes	Yes	Yes	c	c	c	c	c	b	Yes	Yes	Yes	Yes	Yes	Yes	Yes	Harkhuguria	677
b	Yes	Yes	Yes	c	c	c	c	c	b	Yes	Yes	Yes	Yes	Yes	Yes	Yes	Chunamari	678
b	Yes	Yes	Yes	c	c	c	c	c	b	Yes	Yes	Yes	Yes	Yes	Yes	Yes	Sukalrani	679
b	Yes	Yes	Yes	c	c	c	c	c	b	Yes	Yes	Yes	Yes	Yes	Yes	Yes	Hasan Dumaria	680
b	Yes	Yes	Yes	c	c	c	c	c	b	Yes	Yes	Yes	Yes	Yes	Yes	Yes	Mahua	681
b	Yes	Yes	Yes	c	c	c	c	c	b	Yes	Yes	Yes	Yes	Yes	Yes	Yes	Hatgachhi	682
b	Yes	Yes	Yes	c	c	c	c	c	b	Yes	Yes	Yes	Yes	Yes	Yes	Yes	Shahnagar	683
b	Yes	Yes	Yes	c	c	c	c	c	b	Yes	Yes	Yes	Yes	Yes	Yes	Yes	Bhagal	684
b	Yes	Yes	Yes	c	c	c	c	c	b	Yes	Yes	Yes	Yes	No	No	No	Shahpur	685
b	Yes	Yes	Yes	c	c	c	c	c	b	Yes	Yes	Yes	No	No	No	No	Shahpur Istamrar	686

**DISTRICT CENSUS HANDBOOK : KISHANGANJ**

Census of India 2011-  
Amenities and Land use

Serial Number	Name village	Nearest Town		Land Use							
				Area under different types of land use ( in hectares rounded up to one decimal place)							
		Name	Distance range code i.e. a for < 5 Kms, b for 5-10 Kms and c for 10+ kms .	Forests	Area under Non-agricultural Uses	Barren and Un-cultivable land	Permanent Pastures and Other Grazing Lands	Land Under Miscellaneous Tree Crops etc.	Culturable Waste Land	Fallow lands other than current fallows	Current Fallows
1	2	102	103	104	105	106	107	108	109	110	111
667	Najarpur	KISHANGANJ	c	0	77.2	0	34.3	18.6	4	2.2	0
668	Jhantipari Anarkali	KISHANGANJ	c	0	8.3	0	0	0.8	0	0	0
669	Gurgaon	KISHANGANJ	c	0	50.8	0	0	41.3	32.4	0	65
670	Kochadhamin	KISHANGANJ	c	0	16	0.4	0	2	0	0	8.7
671	Haribhasa	KISHANGANJ	c	0	5.6	0	0	9.4	0	0	1.5
672	Koitor	KISHANGANJ	c	0	6.5	0	0	16.2	0	0	19.1
673	Mahadha	KISHANGANJ	c	0	15.4	4.1	0	6.1	0	0	6
674	Titlia	KISHANGANJ	c	0	13.9	0	0	10.2	4.6	0	0
675	Rasulganj	KISHANGANJ	c	0	24.2	0	0	10.2	1.5	0	4.4
676	Bhebhra	KISHANGANJ	c	0	6.2	0	0	6.7	0	0	20.7
677	Harkhuguria	KISHANGANJ	c	0	28.1	0	0	2.1	0	0	31.6
678	Chunamari	KISHANGANJ	c	0	22	4.5	2	12.9	0	0	20.1
679	Sukalrani	KISHANGANJ	c	0	6.1	1.2	0	1.2	0	0	0
680	Hasan Dumaria	KISHANGANJ	c	0	4.1	0	0	5.1	0	0	18.7
681	Mahua	KISHANGANJ	c	0	7	5.4	0	1.7	0	0	0
682	Hatgachhi	KISHANGANJ	c	0	15.4	0	0	2.9	0	0	0
683	Shahnagar	KISHANGANJ	c	0	10.2	0	0	4.1	0	0	0
684	Bhagal	KISHANGANJ	c	0	18.3	11.2	0	10.2	0	0	22
685	Shahpur	KISHANGANJ	c	0	40.2	0	26.1	31.3	13.3	1.2	50.2
686	Shahpur Istamrar	KISHANGANJ	c	0	14.6	0	5	0.6	5	1.4	0

## VILLAGE DIRECTORY

### Village Directory

( As in 2009 )

Land Use								Name of three most important commodities manufactured			Name of Village	Serial Number
Area under different types of land use ( in hectares rounded up to one decimal place)			Area irrigated by source (in hectare).					First	Second	Third		
Net Area Sown	Total Irrigated Land Area	Total Un-irrigated Land Area	Canals ( C )	Wells/Tube-wells(W/TW)	Tanks/Lakes(T/L)	Water Falls(WF)	Others(O)					
112	113	114	115	116	117	118	119	120	121	122	2	1
600.7	235	365.7	0	235	0	0	0				Najarpur	667
227.7	52.6	175.1	0	52.6	0	0	0				Jhantipari Anarkali	668
379.9	101	278.9	0	101	0	0	0				Gurgaon	669
209.3	33.5	175.8	0	33.5	0	0	0				Kochadhamin	670
105.7	12.3	93.4	0	12.3	0	0	0				Haribhasa	671
58.3	19.5	38.8	0	19.5	0	0	0				Koitor	672
309.6	72.9	236.6	0	72.9	0	0	0				Mahadha	673
98.6	58.5	40.2	0	40	18.5	0	0				Titlia	674
180.6	80.4	100.2	0	80.4	0	0	0				Rasulganj	675
161.3	40.3	121.1	0	40.3	0	0	0				Bhebhra	676
142.7	12.9	129.8	0	12.9	0	0	0				Harkhuguria	677
197.3	16.5	180.8	0	16.5	0	0	0				Chunamari	678
38	13.4	24.6	0	13.4	0	0	0				Sukalrani	679
86.3	7.7	78.6	0	7.7	0	0	0				Hasan Dumaria	680
52.1	15.4	36.7	0	15.4	0	0	0				Mahua	681
47.4	4.5	42.9	0	4.5	0	0	0				Hatgachhi	682
119.4	15	104.3	0	15	0	0	0				Shahnagar	683
469.9	68.3	401.6	0	68.3	0	0	0				Bhagal	684
249.6	92.4	157.2	0	92.4	0	0	0				Shahpur	685
163.1	62	101.1	0	62	0	0	0				Shahpur Istamrar	686

**DISTRICT CENSUS HANDBOOK : KISHANGANJ**

Census of India 2011-  
Amenities and Land use

Serial Number	Name village	Location code no.	Total area of the village ( in hectares rounded up to one decimal place)	Total population ( 2011 census )	Number of households (2011 census)	Number of educational amenities available. (If not available within the village , the distance range code viz; a for < 5 Kms, b for 5-10 Kms and c for 10+ kms of nearest place where facility is available is given).														
						Pre-Primary school (PP)	Primary school (P)	Middle school (M)	Secondary School (S)	Senior Secondary school (SS)	Degree college of arts ' science & commerce (ASC)	Engineering college(EC)	Medical college (MC)	Management institute (MI)	Polytechnic (Pt)	Vocational training school/ITI	Non-formal training centre (NFTC)	Special school for disabled (SSD)	Others (specify)	
1	2	3	4	5	6	7	8	9	10	11	12	13	14	15	16	17	18	19	20	
687	Dalia	222899	142.8	858	167	c	1	b	b	b	c	c	c	c	c	c	c	c	c	
688	Jhura	222900	46.4	249	56	c	1	b	b	b	c	c	c	c	c	c	c	c	c	
689	Himatnagar	222901	315.7	4716	938	c	1	l	b	b	c	c	c	c	c	c	c	c	c	
690	Pipla	222902	18.2	0	0															
691	Kalanagin	222903	219	2985	578	c	2	a	a	b	c	c	c	c	c	c	c	c	c	
692	Phulbari	222904	306	2023	403	c	1	a	c	b	c	c	c	c	c	c	c	c	c	
693	Dhanusna	222905	181.1	1613	326	c	b	a	b	c	c	c	c	c	c	c	c	c	c	
694	Bhawanganj	222906	11.2	2149	432	b	1	a	b	c	b	b	b	c	b	b	b	b	c	
695	Dubra	222907	74	550	87	l	a	b	b	c	b	b	b	c	b	b	b	b	c	
696	Naranga	222908	104.4	1474	254	c	1	b	b	b	c	c	c	c	c	c	c	c	c	
697	Mastalia	222909	180.6	1440	270	c	2	a	b	b	c	c	c	c	c	c	c	c	c	
698	Sundarpuchhi	222910	57.1	665	135	c	1	a	b	b	c	c	c	c	c	c	c	c	c	
699	Kutti	222911	416.2	3405	591	c	1	l	b	c	c	c	c	c	c	c	c	c	1	
<b>Block T O T A L :</b>			<b>28701.1</b>	<b>292124</b>	<b>57037</b>	<b>18</b>	<b>148</b>	<b>37</b>	<b>6</b>	<b>2</b>	<b>1</b>	<b>0</b>	<b>0</b>	<b>0</b>	<b>0</b>	<b>0</b>	<b>0</b>	<b>1</b>	<b>0</b>	<b>17</b>



## VILLAGE DIRECTORY

### Village Directory

( As in 2009 )

Number of Medical Amenities available. (If not available within the village , the distance range code viz; a for < 5 Kms, b for 5-10 Kms and c for 10+ kms of nearest place where facility is available is given).												Number of Non-Government Medical Amenities available.						Name village	Serial Number
Community health centre (CHC)	Primary health centre (PHC)	Primary health sub centre (PHS)	Maternity and child welfare centre (MCW)	T.B. clinic (TBC)	Hospital-allopathic (HA)	Hospital-alternative medicine (HO)	Dispensary (D)	Veterinary hospital (VH)	Mobile health clinic (MHC)	Family welfare centre (FWC)	Charitable non Govt. hospital/Nursing home.	Medical practitioner with MBBS Degree	Medical practitioner with other degree	Medical practitioner with no degree	Traditional practitioner and faith healer .	Medicine Shop	Others		
21	22	23	24	25	26	27	28	29	30	31	32	33	34	35	36	37	38	2	1
b	b	b	b	b	c	c	b	b	c	b	2	2	2	2	2	2	2		Dalia 687
a	b	b	b	a	c	c	b	b	c	a	0	0	0	0	0	0	0		Jhura 688
b	b	1	1	b	c	c	b	b	c	1	0	0	0	2	2	2	2		Himatnagar 689
																			Pipla 690
c	a	a	c	c	c	c	c	c	c	c	0	1	2	2	2	1	2		Kalanagin 691
b	b	b	b	b	c	c	b	c	c	b	2	2	2	2	2	2	2		Phulbari 692
b	b	b	a	b	c	c	b	b	c	b	2	2	2	2	2	2	2		Dhanusna 693
b	b	b	b	a	b	b	b	b	b	b	0	2	2	2	2	2	2		Bhawaniganj 694
b	b	b	b	b	b	b	b	b	b	b	0	2	2	2	2	2	2		Dubra 695
b	b	b	b	b	c	c	b	a	c	a	2	2	2	2	2	2	2		Naranga 696
a	b	a	b	a	c	c	b	b	c	b	0	2	2	2	2	2	2		Mastalia 697
b	b	a	b	c	c	c	a	b	c	b	2	2	2	2	2	2	2		Sundarpuchhi 698
b	b	1	1	b	c	c	b	b	c	1	2	2	2	2	2	2	2		Kutti 699
<b>0</b>	<b>1</b>	<b>16</b>	<b>19</b>	<b>1</b>	<b>0</b>	<b>0</b>	<b>0</b>	<b>7</b>	<b>0</b>	<b>17</b>	<b>36</b>	<b>63</b>	<b>64</b>	<b>61</b>	<b>60</b>	<b>67</b>	<b>58</b>		

**DISTRICT CENSUS HANDBOOK : KISHANGANJ**

Census of India 2011-  
Amenities and Land use

Serial Number	Name village	Availability of drinking water - Yes / No								Availability of toilet & others Yes / No			
		Tap water (Treated/Untreated)	Well water (Covered / Uncovered well)	Hand Pump	Tube wells / Bore well	Spring	River / Canal	Tank / Pond / Lake	Others	Community toilet including bath.	Community toilet excluding bath.	Rural sanitary mart or sanitary hardware outlet available near the village.	Community bio- gas or recycle of waste for productive use.
1	2	39	40	41	42	43	44	45	46	47	48	49	50
687	Dalia	No	No	Yes	No	No	No	No	No	No	No	No	No
688	Jhura	No	No	Yes	No	No	No	No	No	No	No	No	No
689	Himatnagar	No	No	Yes	No	No	No	No	No	No	No	No	No
690	Pipla												
691	Kalanagin	No	No	Yes	No	No	No	No	No	No	No	No	No
692	Phulbari	No	No	Yes	No	No	No	No	No	No	No	No	No
693	Dhanusna	No	No	Yes	No	No	No	No	No	No	No	No	No
694	Bhawaniganj	No	No	Yes	No	No	No	No	No	No	No	No	No
695	Dubra	No	No	Yes	No	No	No	No	No	No	No	No	No
696	Naranga	No	No	Yes	No	No	No	No	No	No	No	No	No
697	Mastalia	No	No	Yes	No	No	No	No	No	No	No	No	No
698	Sundarpuchhi	No	No	Yes	No	No	No	No	No	No	No	No	No
699	Kutti	No	No	Yes	No	No	No	No	No	No	No	No	No
<b>Block T O T A L :</b>		<b>0</b>	<b>41</b>	<b>143</b>	<b>17</b>	<b>0</b>	<b>25</b>	<b>0</b>	<b>1</b>	<b>0</b>	<b>1</b>	<b>0</b>	<b>0</b>

## VILLAGE DIRECTORY

### Village Directory

( As in 2009 )

Communication and transport facilities (If amenities available code -Yes is given except for Village Pin Code ,If not available within the village , the distance range code viz; a for < 5 Kms, b for 5-10 Kms and c for 10+ kms of nearest place where facility is available is given).																		
Post office(PO)	Sub post office (SPO)	Post & Telegraph office (P&TO)	Village Pin Code	Telephones (Land lines)	Public call office (PCO)	Mobile phone coverage	Internet cafes/ Common service centre (CSC)	Private courier facility	Bus service (Public & Private)	Railway stations	Auto/Modified Autos	Taxis and Vans	Tractors	Cycle-pulled rickshaws(Manual & Machine driven)	Carts driven by animals	Sea /River ferry service	Name village	Serial Number
51	52	53	54	55	56	57	58	59	60	61	62	63	64	65	66	67	2	1
b	c	c		c	b	b	c	b	b	c	c	b	Yes	Yes	Yes	c	Dalia	687
a	c	c		c	a	b	c	c	c	c	c	b	Yes	Yes	Yes	c	Jhura	688
c	c	c		c	b	b	c	b	c	c	Yes	b	Yes	Yes	Yes	c	Himatnagar	689
																	Pipla	690
b	c	c	855115	c	c	Yes	c	b	c	c	Yes	b	Yes	Yes	Yes	c	Kalanagin	691
b	c	c		c	b	b	c	b	c	c	c	b	Yes	Yes	Yes	c	Phulbari	692
b	c	c		c	b	b	c	c	c	c	c	b	Yes	b	Yes	c	Dhanusna	693
b	c	b		c	b	b	c	b	c	c	c	b	Yes	Yes	Yes	c	Bhawaniganj	694
c	c	b		c	b	b	c	b	c	c	c	b	c	Yes	Yes	c	Dubra	695
b	c	c		c	b	b	c	b	b	c	c	b	b	b	b	c	Naranga	696
b	c	c		c	b	b	c	b	b	c	c	b	Yes	Yes	Yes	c	Mastalia	697
b	c	c		c	b	b	c	b	b	c	c	b	Yes	Yes	Yes	c	Sundarpuchhi	698
Yes	c	c	855104	c	b	b	c	c	c	c	c	b	Yes	Yes	Yes	c	Kutti	699
<b>17</b>	<b>1</b>	<b>3</b>	<b>97</b>	<b>56</b>	<b>14</b>	<b>69</b>	<b>8</b>	<b>26</b>	<b>54</b>	<b>7</b>	<b>60</b>	<b>64</b>	<b>114</b>	<b>127</b>	<b>126</b>	<b>0</b>		

**DISTRICT CENSUS HANDBOOK : KISHANGANJ**

Census of India 2011-

Amenities and Land use

Serial Number	Name village	Village connected to highways,village roads, banks & credit societies (If amenities available code -Yes is given, If not available within the village , the distance range code viz; a for < 5 Kms, b for 5-10 Kms and c for 10+ kms of nearest place where facility is available is given).												Availability of miscellaneous facilities (If amenities available code -Yes is given, If not available within the village , the distance range code viz; a for < 5 Kms, b for 5-10 Kms and c for 10+ kms of nearest place where facility is available is given) <i>Contd....</i>				
		Connected to national highway(NH)	Connected to state highway(SH)	Connected to major district road (MDR)	Connected to others district road	Pucca roads	Kutchcha roads	Water bounded macadam(WBM) roads	Navigable waterway (river/canal)(NW)	Footpaths (FP)	Commercial & Co-operative Banks	ATM	Agricultural Credit Societies	Self-Help Group (SHG)	Public distribution system (PDS) shop	Mandis / Regular market	Weekly Haat	Agricultural marketing society
1	2	68	69	70	71	72	73	74	75	76	77	78	79	80	81	82	83	84
687	Dalia	c	c	Yes	Yes	Yes	Yes	Yes	c	Yes	c	c	c	c	a	c	b	c
688	Jhura	c	c	Yes	Yes	b	Yes	Yes	c	Yes	c	c	c	c	a	c	b	c
689	Himatnagar	c	c	b	Yes	b	Yes	Yes	c	Yes	c	c	Yes	c	a	a	b	c
690	Pipla																	
691	Kalanagin	c	b	b	Yes	Yes	Yes	b	c	Yes	c	c	c	b	Yes	c	b	c
692	Phulbari	c	c	b	c	b	Yes	Yes	c	Yes	c	c	Yes	c	a	c	b	c
693	Dhanusna	c	c	b	c	Yes	Yes	b	c	Yes	c	c	c	c	a	b	b	c
694	Bhawaniganj	c	b	Yes	c	Yes	Yes	Yes	c	Yes	c	c	Yes	c	a	b	b	c
695	Dubra	c	c	Yes	Yes	Yes	Yes	b	c	Yes	b	c	Yes	c	a	c	b	c
696	Naranga	c	c	b	c	b	Yes	Yes	c	Yes	c	c	Yes	c	a	b	b	c
697	Mastalia	c	c	Yes	Yes	Yes	Yes	b	c	Yes	c	c	c	c	Yes	c	b	c
698	Sundarpuchhi	c	c	b	Yes	Yes	Yes	a	c	Yes	c	c	Yes	b	Yes	b	b	c
699	Kutti	c	c	Yes	Yes	Yes	Yes	b	c	Yes	c	c	Yes	c	a	c	b	c
<b>Block T O T A L :</b>		<b>0</b>	<b>38</b>	<b>85</b>	<b>99</b>	<b>118</b>	<b>123</b>	<b>88</b>	<b>0</b>	<b>143</b>	<b>21</b>	<b>0</b>	<b>27</b>	<b>18</b>	<b>81</b>	<b>27</b>	<b>39</b>	<b>2</b>

## VILLAGE DIRECTORY

### Village Directory

( As in 2009 )

Availability of miscellaneous facilities (If amenities available code - Yes is given, If not available within the village , the distance range code viz; a for < 5 Kms, b for 5-10 Kms and c for 10+ kms of nearest place where facility is available is given) <b>Concluded</b>													Availability of electricity (Yes/No)				Name village	Serial Number
Integrated Child Development Scheme (Nutritional Centres)	Anganwadi Centre (Nutritional Centres)	Others (Nutritional Centres)	ASHA (Accredited Social Health Activist)	Community centre with/without TV	Sports Field,	Sports Club / Recreation Centre	Cinema / Video Hall	Public Library	Public Reading Room	Newspaper Supply	Assembly Polling station	Birth & Death Registration Office	Power Supply for Domestic Use (ED)	Power Supply for Agricultural Use (EAG)	Power Supply for Commercial Use (EC)	Power Supply for All Uses (EA)		
85	86	87	88	89	90	91	92	93	94	95	96	97	98	99	100	101	2	1
b	Yes	Yes	Yes	c	c	c	c	c	b	Yes	Yes	Yes	Yes	No	No	No	Dalia	687
b	Yes	Yes	Yes	c	c	c	c	c	b	Yes	Yes	Yes	Yes	No	No	No	Jhura	688
b	Yes	Yes	Yes	c	c	c	c	c	b	Yes	Yes	Yes	Yes	No	No	No	Himatnagar	689
																	Pipla	690
c	Yes	Yes	Yes	c	c	c	c	c	b	Yes	Yes	Yes	Yes	No	No	No	Kalanagin	691
b	Yes	Yes	Yes	c	c	c	c	c	b	Yes	Yes	Yes	Yes	No	No	No	Phulbari	692
b	Yes	Yes	Yes	c	c	c	c	c	b	Yes	Yes	Yes	Yes	No	No	No	Dhanusna	693
c	Yes	Yes	Yes	c	c	c	c	c	b	Yes	Yes	Yes	Yes	No	No	No	Bhawaniganj	694
c	Yes	Yes	Yes	c	c	c	c	c	b	Yes	Yes	Yes	Yes	No	No	No	Dubra	695
c	Yes	Yes	Yes	c	c	c	c	c	b	Yes	Yes	Yes	Yes	No	No	No	Naranga	696
b	Yes	Yes	Yes	c	c	c	c	c	b	Yes	Yes	Yes	Yes	No	No	No	Mastalia	697
b	Yes	Yes	Yes	c	c	c	c	c	b	Yes	Yes	Yes	Yes	No	No	No	Sundarpuchhi	698
b	Yes	Yes	Yes	c	c	c	c	c	b	Yes	Yes	Yes	Yes	No	No	No	Kutti	699
<b>1</b>	<b>142</b>	<b>143</b>	<b>143</b>	<b>4</b>	<b>4</b>	<b>1</b>	<b>3</b>	<b>1</b>	<b>0</b>	<b>138</b>	<b>136</b>	<b>121</b>	<b>109</b>	<b>24</b>	<b>26</b>	<b>23</b>		

**DISTRICT CENSUS HANDBOOK : KISHANGANJ**

Census of India 2011-  
Amenities and Land use

Serial Number	Name village	Nearest Town		Land Use								
		Name	Distance range code i.e. a for < 5 Kms, b for 5-10 Kms and c for 10+ kms .	Area under different types of land use ( in hectares rounded up to one decimal place)								
				Forests	Area under Non-agricultural Uses	Barren and Un-cultivable land	Permanent Pastures and Other Grazing Lands	Land Under Miscellaneous Tree Crops etc.	Culturable Waste Land	Fallow lands other than current fallows	Current Fallows	
1	2	102	103	104	105	106	107	108	109	110	111	
687	Dalia	KISHANGANJ	c	0	9.3	0	0.5	1	9.1	0.4	0.9	
688	Jhura	KISHANGANJ	c	0	0.5	0	0	0.6	0	0	0	
689	Himatnagar	KISHANGANJ	c	0	53.4	0	4	11.9	0	8.5	3.3	
690	Pipla			0	0.4	0	0	0.6	0	1.9	0	
691	Kalanagin	KISHANGANJ	c	0	18.5	0	1.5	4.1	0	0	1	
692	Phulbari	KISHANGANJ	c	0	50	0	0	26.2	0	2.6	0	
693	Dhanusna	KISHANGANJ	c	0	13.6	0	0.9	11.9	0	1.2	0	
694	Bhawaniganj	KISHANGANJ	b	0	0.9	0	0	0.8	0	0	0.9	
695	Dubra	KISHANGANJ	b	0	6.6	0	0	2.8	0	1.8	0	
696	Naranga	KISHANGANJ	c	0	7.2	0	0	5.9	0	2.3	0.3	
697	Mastalia	KISHANGANJ	c	0	37.7	0	5.9	12	0	5	0.4	
698	Sundarpuchhi	KISHANGANJ	c	0	7.8	0	0	5	0	1	0.7	
699	Kutti	KISHANGANJ	c	0	64.9	0	2.3	42.7	0	8.3	11.9	
<b>Block T O T A L :</b>			<b>0</b>	<b>0</b>	<b>0</b>	<b>3169.4</b>	<b>174.5</b>	<b>484.6</b>	<b>948.8</b>	<b>175.4</b>	<b>378.2</b>	<b>849.3</b>

## VILLAGE DIRECTORY

### Village Directory

( As in 2009 )

Land Use								Name of three most important commodities manufactured			Name of Village	Serial Number
Area under different types of land use ( in hectares rounded up to one decimal place)			Area irrigated by source (in hectare).					First	Second	Third		
Net Area Sown	Total Irrigated Land Area	Total Un-irrigated Land Area	Canals ( C )	Wells/Tube-wells(W/TW)	Tanks/Lakes(T/L)	Water Falls(WF)	Others(O)					
112	113	114	115	116	117	118	119	120	121	122	2	1
121.6	35.4	86.2	0	35.4	0	0	0				Dalia	687
45.3	15.3	30	0	15.3	0	0	0				Jhura	688
234.6	78	156.6	0	78	0	0	0				Himatnagar	689
15.2	6	9.2	0	6	0	0	0				Pipla	690
193.9	49.1	144.8	0	49.1	0	0	0				Kalanagin	691
227.2	55.6	171.6	0	55.6	0	0	0				Phulbari	692
153.4	45	108.4	0	45	0	0	0				Dhanusna	693
8.6	3	5.6	0	3	0	0	0				Bhawaniganj	694
62.8	26.2	36.6	0	26.2	0	0	0				Dubra	695
88.8	30.4	58.4	0	30.4	0	0	0				Naranga	696
119.7	35.3	84.4	0	35.3	0	0	0				Mastalia	697
42.6	18.4	24.2	0	18.4	0	0	0				Sundarpuchhi	698
286	72.6	213.4	0	72.6	0	0	0				Kutti	699
<b>22521</b>	<b>8444.8</b>	<b>14076.3</b>	<b>128.3</b>	<b>7866</b>	<b>209.8</b>	<b>0</b>	<b>240.7</b>					





## VILLAGE DIRECTORY

### Village Directory

( As in 2009 )

Number of Medical Amenities available. (If not available within the village , the distance range code viz; a for < 5 Kms, b for 5-10 Kms and c for 10+ kms of nearest place where facility is available is given).													Number of Non-Government Medical Amenities available.					Name village	Serial Number
21	22	23	24	25	26	27	28	29	30	31	32	33	34	35	36	37	38		
Community health centre (CHC)	Primary health centre (PHC)	Primary health sub centre (PHS)	Maternity and child welfare centre (MCW)	T.B. clinic (TBC)	Hospital-allopathic (HA)	Hospital-alternative medicine (HO)	Dispensary (D)	Veterinary hospital (VH)	Mobile health clinic (MHC)	Family welfare centre (FWC)	Charitable non Govt. hospital/Nursing home.	Medical practitioner with MBBS Degree	Medical practitioner with other degree	Medical practitioner with no degree	Traditional practitioner and faith healer .	Medicine Shop	Others		
																		2	1

b	b	b	b	a	c	c	a	b	c	b	0	0	0	2	0	0	0	Halamala	700
b	a	b	b	b	c	c	b	a	c	b	0	0	0	2	0	1	0	Motihara	701
b	a	b	b	b	c	c	b	a	c	b	0	0	0	0	1	0	0	Andowakol	702
b	l	l	l	l	c	c	b	a	c	l	0	0	1	0	2	1	0	Belwa Kasipur	703
b	b	a	b	c	b	b	b	b	b	b	0	0	0	0	0	3	0	Chhota Salki	704
b	b	b	b	c	b	b	b	b	b	b	0	0	0	0	0	4	0	Solki	705
b	a	a	b	b	b	b	b	b	b	b	0	0	0	0	1	1	0	Tengramari	706
b	a	b	b	c	c	c	c	c	c	c	0	0	0	0	1	0	0	Kasipur	707
b	b	b	b	b	c	c	c	l	c	b	0	0	0	0	5	5	0	Chhagalia	708
a	a	a	b	a	c	c	a	c	c	b	0	1	1	0	1	1	0	Katmohan	709
b	b	c	c	b	c	c	b	b	c	b	0	0	0	0	0	0	0	Motihara Taluka	710
a	b	b	b	b	b	b	c	c	b	c	0	0	0	0	0	0	0	Chhagalia	711
b	c	b	b	c	c	c	c	c	c	c	0	0	0	0	0	0	0	Meda	712
a	a	a	b	b	c	c	c	c	c	c	0	0	0	0	0	0	0	Panisal	713
a	a	a	b	c	c	c	c	c	c	c	0	0	0	0	0	0	0	Singhia	714
b	a	b	b	b	c	c	b	c	c	c	0	0	0	0	0	0	0	Goaltoli	715
b	b	b	a	c	c	c	c	b	c	c	0	0	0	0	0	0	0	Telia Pokhar	716
a	b	b	a	c	c	c	c	c	c	c	0	0	0	0	0	0	0	Piakunri	717

**DISTRICT CENSUS HANDBOOK : KISHANGANJ**

Census of India 2011-  
Amenities and Land use

Serial Number	Name village	Availability of drinking water - Yes / No									Availability of toilet & others Yes / No			
		Tap water (Treated/Untreated)	Well water (Covered / Uncovered well)	Hand Pump	Tube wells / Bore well	Spring	River / Canal	Tank / Pond / Lake	Others	Community toilet including bath.	Community toilet excluding bath.	Rural sanitary mart or sanitary hardware outlet available near the village.	Community bio- gas or recycle of waste for productive use.	
1	2	39	40	41	42	43	44	45	46	47	48	49	50	

700	Halamala	No	No	Yes	No	No	No	No	No	No	No	No	No
701	Motihara	No	No	Yes	Yes	No	No	No	No	No	No	No	No
702	Andowakol	No	No	Yes	Yes	No	No	No	No	No	No	No	No
703	Belwa Kasipur	No	No	Yes	Yes	No	No	No	No	No	No	No	No
704	Chhota Salki	No	No	Yes	Yes	No	No	No	No	No	No	No	No
705	Solki	No	No	Yes	Yes	No	No	No	No	Yes	No	No	No
706	Tengramari	No	No	Yes	Yes	No	No	No	No	No	No	No	No
707	Kasipur	No	No	Yes	Yes	No	No	No	No	No	No	No	No
708	Chhagalia	No	No	Yes	Yes	No	No	No	No	No	No	No	No
709	Katmohan	No	No	Yes	Yes	No	Yes	Yes	No	No	No	No	No
710	Motihara Taluka	No	No	Yes	Yes	No	Yes	No	No	No	No	No	No
711	Chhagalia	No	No	Yes	Yes	No	No	No	No	No	No	No	No
712	Meda	No	No	Yes	Yes	No	No	No	No	No	No	No	No
713	Panisal	No	No	Yes	Yes	No	Yes	No	No	No	No	No	No
714	Singhia	No	No	Yes	Yes	No	No	No	No	No	No	No	No
715	Goaltoli	No	No	Yes	Yes	No	No	No	No	No	No	No	No
716	Telia Pokhar	Yes	No	Yes	No	No	No	No	No	No	No	No	No
717	Piakunri	No	No	Yes	Yes	No	No	No	No	No	No	No	No

## VILLAGE DIRECTORY

### Village Directory

( As in 2009 )

Communication and transport facilities (If amenities available code -Yes is given except for Village Pin Code ,If not available within the village , the distance range code viz; a for < 5 Kms, b for 5-10 Kms and c for 10+ kms of nearest place where facility is available is given).																		
51	52	53	54	55	56	57	58	59	60	61	62	63	64	65	66	67	Name village	Serial Number
Post office(PO)	Sub post office (SPO)	Post & Telegraph office (P&TO)	Village Pin Code	Telephones (Land lines)	Public call office (PCO)	Mobile phone coverage	Internet cafes/ Common service centre (CSC)	Private courier facility	Bus service (Public & Private)	Railway stations	Auto/Modified Autos	Taxis and Vans	Tractors	Cycle-pulled rickshaws(Manual & Machine driven)	Carts driven by animals	Sea /River ferry service		

b	b	c	855107	Yes	a	Yes	c	c	b	c	Yes	Yes	Yes	Yes	Yes	c	Halamala	700
a	b	c	855107	Yes	Yes	Yes	c	c	Yes	c	Yes	b	Yes	Yes	Yes	c	Motihara	701
a	b	c		Yes	a	Yes	c	c	c	c	c	b	Yes	a	Yes	c	Andowakol	702
a	b	c	855107	Yes	a	Yes	c	c	c	c	c	b	Yes	Yes	Yes	c	Belwa Kasipur	703
b	b	b		b	b	b	b	b	a	a	b	c	Yes	Yes	b	c	Chhota Salki	704
b	b	b		b	b	b	b	b	a	a	a	Yes	Yes	Yes	b	c	Solki	705
a	b	b	855107	b	b	Yes	b	b	Yes	b	Yes	b	Yes	Yes	Yes	c	Tengramari	706
a	a	c	858107	a	a	Yes	c	c	Yes	c	c	c	b	Yes	Yes	c	Kasipur	707
Yes	a	c	858107	Yes	Yes	Yes	c	c	Yes	c	Yes	Yes	Yes	Yes	Yes	c	Chhagalia	708
a	a	c	855107	c	a	a	c	c	c	a	c	c	b	Yes	b	c	Katmohan	709
a	b	c	855107	Yes	Yes	Yes	c	c	c	c	Yes	Yes	Yes	Yes	Yes	c	Motihara Taluka	710
a	b	b	855107	c	b	Yes	c	c	c	c	c	c	b	b	Yes	c	Chhagalia	711
a	b	c	855107	b	b	Yes	c	c	c	c	c	c	b	b	b	c	Meda	712
a	b	c	855107	Yes	Yes	Yes	c	c	c	c	Yes	Yes	Yes	Yes	Yes	c	Panisal	713
Yes	b	c		c	c	Yes	c	c	c	c	Yes	Yes	Yes	Yes	Yes	c	Singhia	714
a	b	c	855107	c	c	Yes	c	c	c	c	c	c	b	b	Yes	c	Goaltoli	715
b	b	c		Yes	b	b	b	b	Yes	b	b	Yes	b	Yes	b	c	Telia Pokhar	716
a	b	c		Yes	Yes	Yes	a	a	Yes	a	Yes	Yes	Yes	Yes	b	c	Piakunri	717

**DISTRICT CENSUS HANDBOOK : KISHANGANJ**

Census of India 2011-

Amenities and Land use

Serial Number	Name village	Village connected to highways,village roads, banks & credit societies (If amenities available code -Yes is given, If not available within the village , the distance range code viz; a for < 5 Kms, b for 5-10 Kms and c for 10+ kms of nearest place where facility is available is given).												Availability of miscellaneous facilities (If amenities available code -Yes is given, If not available within the village , the distance range code viz; a for < 5 Kms, b for 5-10 Kms and c for 10+ kms of nearest place where facility is available is given) <i>Contd....</i>				
		Connected to national highway(NH)	Connected to state highway(SH)	Connected to major district road (MDR)	Connected to others district road	Pucca roads	Kutchcha roads	Water bounded macadam(WBM) roads	Navigable waterway (river/canal)(NW)	Footpaths (FP)	Commercial & Co-operative Banks	ATM	Agricultural Credit Societies	Self-Help Group (SHG)	Public distribution system (PDS) shop	Mandis / Regular market	Weekly Haat	Agricultural marketing society
1	2	68	69	70	71	72	73	74	75	76	77	78	79	80	81	82	83	84

700	Halamala	c	Yes	Yes	c	Yes	Yes	Yes	c	Yes	c	c	c	c	Yes	c	b	c
701	Motihara	c	Yes	Yes	c	Yes	Yes	Yes	c	Yes	c	c	c	c	Yes	Yes	b	c
702	Andowakol	c	a	Yes	Yes	b	Yes	Yes	c	Yes	c	c	c	c	a	c	b	c
703	Belwa Kasipur	c	a	a	c	b	Yes	Yes	c	Yes	c	c	c	c	Yes	c	b	c
704	Chhota Salki	b	b	a	a	a	Yes	Yes	c	Yes	b	b	b	Yes	b	b	b	b
705	Solki	b	b	a	a	a	Yes	Yes	c	Yes	b	b	b	Yes	Yes	b	Yes	b
706	Tengramari	b	Yes	Yes	a	Yes	Yes	b	c	Yes	b	b	b	Yes	Yes	b	b	c
707	Kasipur	c	Yes	Yes	Yes	Yes	Yes	b	c	Yes	c	c	c	c	a	b	b	c
708	Chhagalia	c	Yes	Yes	Yes	Yes	Yes	b	c	Yes	c	c	c	c	Yes	Yes	Yes	c
709	Katmohan	c	a	a	a	a	Yes	Yes	c	Yes	c	c	c	a	a	a	b	c
710	Motihara Taluka	c	Yes	Yes	Yes	Yes	Yes	Yes	c	Yes	c	c	Yes	Yes	a	Yes	Yes	c
711	Chhagalia	b	b	a	Yes	a	Yes	b	c	Yes	c	c	c	c	a	c	b	c
712	Meda	b	b	Yes	Yes	Yes	Yes	b	c	Yes	c	c	c	a	b	b	b	c
713	Panisal	b	Yes	a	Yes	Yes	Yes	Yes	c	Yes	b	b	b	c	b	b	b	c
714	Singhia	a	a	a	Yes	a	Yes	Yes	c	Yes	c	c	Yes	c	a	b	b	c
715	Goaltoli	a	a	a	a	Yes	Yes	Yes	c	Yes	c	a	c	a	a	a	a	a
716	Telia Pokhar	a	b	Yes	Yes	Yes	Yes	b	c	Yes	b	c	b	c	a	c	b	c
717	Piakunri	a	Yes	Yes	Yes	Yes	a	b	c	Yes	a	a	c	c	a	a	b	c

## VILLAGE DIRECTORY

### Village Directory

( As in 2009 )

Availability of miscellaneous facilities (If amenities available code - Yes is given, If not available within the village , the distance range code viz; a for < 5 Kms, b for 5-10 Kms and c for 10+ kms of nearest place where facility is available is given) <b>Concluded</b>													Availability of electricity (Yes/No)				Name village	Serial Number
Integrated Child Development Scheme (Nutritional Centres)	Anganwadi Centre (Nutritional Centres)	Others (Nutritional Centres)	ASHA (Accredited Social Health Activist)	Community centre with/without TV	Sports Field,	Sports Club / Recreation Centre	Cinema / Video Hall	Public Library	Public Reading Room	Newspaper Supply	Assembly Polling station	Birth & Death Registration Office	Power Supply for Domestic Use (ED)	Power Supply for Agricultural Use (EAG)	Power Supply for Commercial Use (EC)	Power Supply for All Uses (EA)		
85	86	87	88	89	90	91	92	93	94	95	96	97	98	99	100	101	2	1

c	Yes	Yes	Yes	c	c	c	c	c	c	Yes	Yes	Yes	Yes	No	No	No	Halamala	700
c	Yes	Yes	Yes	c	c	c	c	c	c	Yes	Yes	Yes	Yes	No	No	No	Motihara	701
c	Yes	Yes	a	c	c	c	c	c	c	b	a	a	No	No	No	No	Andowakol	702
b	Yes	Yes	Yes	c	c	c	c	c	c	Yes	Yes	a	No	No	No	No	Belwa Kasipur	703
b	Yes	Yes	Yes	c	b	b	b	b	b	b	a	b	No	No	No	No	Chhota Salki	704
b	Yes	Yes	Yes	b	b	b	b	b	c	b	Yes	b	No	No	No	No	Solki	705
b	Yes	Yes	Yes	c	Yes	c	b	c	b	Yes	Yes	a	No	No	No	No	Tengramari	706
b	Yes	Yes	a	c	c	c	c	c	c	b	a	a	No	No	No	No	Kasipur	707
b	Yes	Yes	Yes	c	c	c	c	c	c	Yes	Yes	Yes	Yes	No	No	No	Chhagalia	708
c	Yes	Yes	Yes	a	c	c	c	c	b	Yes	Yes	Yes	No	No	No	No	Katmohan	709
c	Yes	Yes	Yes	Yes	Yes	c	c	c	c	Yes	Yes	Yes	Yes	No	No	No	Motihara Taluka	710
c	Yes	Yes	Yes	c	c	c	c	c	c	Yes	Yes	Yes	No	No	No	No	Chhagalia	711
c	Yes	Yes	Yes	b	a	b	c	c	c	a	a	a	Yes	No	No	No	Meda	712
c	Yes	Yes	Yes	a	Yes	c	c	c	c	Yes	Yes	Yes	Yes	No	No	No	Panisal	713
c	Yes	Yes	Yes	c	c	c	c	c	c	Yes	Yes	Yes	Yes	Yes	Yes	Yes	Singhia	714
c	a	Yes	Yes	c	c	c	c	c	c	b	a	a	Yes	No	No	No	Goaltoli	715
c	Yes	Yes	Yes	c	c	c	c	c	c	Yes	a	b	No	No	No	No	Telia Pokhar	716
c	Yes	Yes	a	c	c	c	a	c	c	Yes	a	b	No	No	No	No	Piakunri	717

**DISTRICT CENSUS HANDBOOK : KISHANGANJ**

Census of India 2011-  
Amenities and Land use

Serial Number	Name village	Nearest Town		Land Use							
		Name	Distance range code i.e. a for < 5 Kms, b for 5-10 Kms and c for 10+ kms.	Area under different types of land use ( in hectares rounded up to one decimal place)							
				Forests	Area under Non-agricultural Uses	Barren and Un-cultivable land	Permanent Pastures and Other Grazing Lands	Land Under Miscellaneous Tree Crops etc.	Culturable Waste Land	Fallow lands other than current fallows	Current Fallows
1	2	102	103	104	105	106	107	108	109	110	111

700	Halamala	KISHANGANJ	c	0	132.8	8.2	0	5.7	35.3	84.3	7.2
701	Motihara	KISHANGANJ	c	0	13.2	4.6	0	5.8	3.7	2.3	17.6
702	Andowakol	KISHANGANJ	c	0	5.5	3.8	0	4.2	0.4	1.2	8.5
703	Belwa Kasipur	KISHANGANJ	c	0	30.5	6.5	0	5.1	3	15.4	25.7
704	Chhota Salki	KISHANGANJ	b	0	9.4	0	4.5	5.8	6.6	10	12.4
705	Solki	KISHANGANJ	b	0	39.3	0	2.1	30.6	8.5	38.6	20.5
706	Tengramari	KISHANGANJ	b	0	39.1	0	2.5	30	15.6	24.1	24.4
707	Kasipur	KISHANGANJ	c	0	8	1.8	0	2.2	1.6	1.6	6
708	Chhagalia	KISHANGANJ	c	0	5.5	1.4	0	3	5.2	3.1	9.4
709	Katmohan	KISHANGANJ	c	13.5	2.5	0	0	6.6	0	0	0
710	Motihara Taluka	KISHANGANJ	c	0	199.7	148.7	0	2	0	0	0
711	Chhagalia	KISHANGANJ	b	0	9.1	4.7	0	4.6	0	0	0
712	Meda	KISHANGANJ	c	0	4.3	6.5	0	1.4	0	0	0
713	Panisal	KISHANGANJ	c	0	17.3	27.8	0	7	0	0	0
714	Singhia	KISHANGANJ	c	0	5.5	187.3	0	0	0	0	0
715	Goaltoli	KISHANGANJ	c	0	2.1	0.4	0	0	0	0	0
716	Telia Pokhar	KISHANGANJ	c	0	0.2	0.4	0	0	0	0	0
717	Piakunri	KISHANGANJ	c	0	35.6	6.1	0	11.7	4.2	9.6	3.3

## VILLAGE DIRECTORY

### Village Directory

( As in 2009 )

Land Use								Name of three most important commodities manufactured			Name of Village	Serial Number
Area under different types of land use ( in hectares rounded up to one decimal place)			Area irrigated by source (in hectare).					First	Second	Third		
Net Area Sown	Total Irrigated Land Area	Total Un-irrigated Land Area	Canals ( C )	Wells/Tube-wells(W/TW)	Tanks/Lakes(T/L)	Water Falls(WF)	Others(O)					
112	113	114	115	116	117	118	119	120	121	122	2	1

1091.4	766.9	324.6	0	766.9	0	0	0				Halamala	700
145.8	46.3	99.5	0	46.3	0	0	0				Motihara	701
162.4	44	118.3	0	44	0	0	0				Andowakol	702
225.8	83.1	142.7	0	83.1	0	0	0				Belwa Kasipur	703
83.3	43.2	40.1	0	0	0	43.2	0				Chhota Salki	704
192.4	71.3	121.1	0	0	0	71.3	0				Solki	705
182.2	62	120.2	0	0	0	0	62				Tengramari	706
344.8	112.7	232.1	0	112.7	0	0	0				Kasipur	707
312.4	113.5	198.9	0	113.5	0	0	0				Chhagalia	708
162.4	140.2	22.2	0	140.2	0	0	0				Katmohan	709
658.5	306.3	352.2	0	0	200.3	0	106				Motihara Taluka	710
170.6	17.4	153.1	0	17.4	0	0	0				Chhagalia	711
191.8	45.2	146.6	0	26.8	0	0	18.4				Meda	712
395.9	76.9	319	0	42.3	0	0	34.6				Panisal	713
718.2	100	618.2	0	100	0	0	0				Singhia	714
7.4	5	2.5	0	5	0	0	0				Goaltoli	715
8.4	8	0.4	0	0	0	0	8				Telia Pokhar	716
57.6	22	35.5	0	22	0	0	0				Piakunri	717

**DISTRICT CENSUS HANDBOOK : KISHANGANJ**

Census of India 2011-

Amenities and Land use

Serial Number	Name village	Location code no.	Total area of the village ( in hectares rounded up to one decimal place)	Total population ( 2011 census )	Number of households (2011 census)	Number of educational amenities available. (If not available within the village , the distance range code viz; a for < 5 Kms, b for 5-10 Kms and c for 10+ kms of nearest place where facility is available is given).														
						Pre-Primary school (PP)	Primary school (P)	Middle school (M)	Secondary School (S)	Senior Secondary school (SS)	Degree college of arts ' science & commerce (ASC)	Engineering college(EC)	Medical college (MC)	Management institute (MI)	Polytechnic (Pt)	Vocational training school/ITI	Non-formal training centre (NFTC)	Special school for disabled (SSD)	Others (specify)	
1	2	3	4	5	6	7	8	9	10	11	12	13	14	15	16	17	18	19	20	
718	Satkhamhar	222930	138	982	245	c	1	1	b	b	b	c	c	c	c	c	c	c	c	
719	Chaundi	222931	223	1518	273	b	a	a	a	b	b	b	b	c	b	b	b	b	c	1
720	Gachhpara	222932	413	5814	1013	a	1	a	b	b	b	b	b	c	b	b	b	b	c	
721	Gachhpara	222933	197	1915	354	1	1	1	b	a	b	b	b	c	b	b	b	b	c	1
722	Mahesh Bathna	222934	206	512	109	a	1	a	a	a	a	a	a	c	a	a	a	a	c	
723	Andhuakol	222935	144	520	122	a	1	a	a	a	a	a	a	c	a	a	a	a	c	
724	Simalbari	222936	291	2798	602	a	1	1	a	a	a	a	a	c	a	a	a	a	c	
725	Bheriadangi	222937	116	736	135	a	1	a	b	a	b	b	b	c	b	b	b	b	c	
726	Topamari	222938	70	207	40	b	1	a	b	a	b	b	b	c	b	b	b	b	c	
727	Chakla	222939	472	7262	1371	1	2	1	b	b	b	b	b	c	b	1	b	c	1	
728	Sultanpur	222940	104	1096	215	a	1	a	a	a	a	a	a	c	a	a	a	a	c	
729	Phulwari	222941	25	1134	191	a	1	a	a	b	a	a	a	c	a	a	a	a	c	
730	Phulwari	222942	45	1706	328	1	1	a	b	a	1	b	b	c	b	b	b	b	c	
731	Mahesh Bathnakhas Milik	222943	9	142	28	a	a	a	a	a	b	a	a	c	a	a	a	a	c	
732	Mahesh Bathna Khas	222944	233	2940	532	a	2	a	a	a	a	a	a	c	a	a	a	a	c	
733	Kolaha	222945	47	1222	223	a	1	a	a	a	a	a	a	c	a	a	a	a	c	
734	Thaupara	222946	11	363	65	a	1	a	a	a	a	a	a	c	a	a	a	a	c	
735	Jharbari	222947	34	163	31	a	a	a	a	b	a	a	a	c	a	a	a	a	c	
736	Bairgachhi	222948	51	557	107	a	1	a	b	b	b	b	b	c	b	b	b	b	c	



## VILLAGE DIRECTORY

### Village Directory

( As in 2009 )

Number of Medical Amenities available. (If not available within the village , the distance range code viz; a for < 5 Kms, b for 5-10 Kms and c for 10+ kms of nearest place where facility is available is given).												Number of Non-Government Medical Amenities available.						Name village	Serial Number
Community health centre (CHC)	Primary health centre (PHC)	Primary health sub centre (PHS)	Maternity and child welfare centre (MCW)	T.B. clinic (TBC)	Hospital-allopathic (HA)	Hospital-alternative medicine (HO)	Dispensary (D)	Veterinary hospital (VH)	Mobile health clinic (MHC)	Family welfare centre (FWC)	Charitable non Govt. hospital/Nursing home.	Medical practitioner with MBBS Degree	Medical practitioner with other degree	Medical practitioner with no degree	Traditional practitioner and faith healer .	Medicine Shop	Others		
21	22	23	24	25	26	27	28	29	30	31	32	33	34	35	36	37	38	2	1
a	a	b	b	b	c	c	b	c	c	b	0	0	0	0	0	0	0	Satkhamhar	718
a	a	b	b	c	b	b	c	c	b	c	0	0	0	0	0	0	0	Chaundi	719
b	b	a	b	c	b	b	b	b	b	b	0	0	0	0	3	3	0	Gachhpara	720
c	c	c	b	b	b	b	b	b	b	b	0	0	0	0	4	1	0	Gachhpara	721
a	b	a	b	b	a	a	a	b	a	b	0	0	0	0	0	2	0	Mahesh Bathna	722
b	b	a	b	c	a	a	b	b	a	b	0	0	0	0	1	2	0	Andhuakol	723
a	b	a	a	a	a	a	a	a	a	a	0	0	0	0	1	2	0	Simalbari	724
c	b	a	b	b	b	b	b	b	b	b	0	0	0	0	1	0	0	Bheriadangi	725
c	b	a	b	c	b	b	b	b	b	b	0	0	0	0	1	2	0	Topamari	726
c	b	l	l	c	b	b	a	b	b	l	0	0	0	0	3	0	0	Chakla	727
c	b	a	b	c	a	a	b	b	a	b	0	0	0	0	1	0	0	Sultanpur	728
c	b	a	b	b	a	a	a	b	a	b	0	0	0	0	1	0	0	Phulwari	729
c	a	a	a	c	b	b	b	b	b	b	0	0	0	0	2	0	0	Phulwari	730
c	a	b	b	c	a	a	c	c	a	b	0	0	0	0	0	0	0	Mahesh Bathnakhas Milik	731
a	b	b	a	a	a	a	a	a	a	a	0	0	0	0	2	1	0	Mahesh Bathna Khas	732
b	a	a	b	c	a	a	c	c	a	c	0	0	0	0	2	1	0	Kolaha	733
a	b	a	a	a	a	a	c	a	a	a	0	0	0	0	1	1	0	Thaupara	734
b	b	a	b	b	a	a	b	b	a	b	0	0	0	0	0	1	0	Jharbari	735
b	b	a	b	c	b	b	b	b	b	b	0	0	0	0	0	1	0	Bairgachhi	736

**DISTRICT CENSUS HANDBOOK : KISHANGANJ**

Census of India 2011-  
Amenities and Land use

Serial Number	Name village	Availability of drinking water - Yes / No								Availability of toilet & others Yes / No			
		Tap water (Treated/Untreated)	Well water (Covered / Uncovered well)	Hand Pump	Tube wells / Bore well	Spring	River / Canal	Tank / Pond / Lake	Others	Community toilet including bath.	Community toilet excluding bath.	Rural sanitary mart or sanitary hardware outlet available near the village.	Community bio- gas or recycle of waste for productive use.
1	2	39	40	41	42	43	44	45	46	47	48	49	50
718	Satkhamhar	No	No	Yes	Yes	No	No	No	No	No	No	No	No
719	Chaundi	No	No	Yes	Yes	No	Yes	No	No	Yes	Yes	Yes	No
720	Gachhpara	No	No	Yes	Yes	No	No	No	No	No	No	No	No
721	Gachhpara	No	No	Yes	Yes	No	No	No	No	No	No	No	No
722	Mahesh Bathna	No	No	Yes	Yes	No	No	No	No	No	No	No	No
723	Andhuakol	No	No	Yes	Yes	No	Yes	No	No	No	No	No	No
724	Simalbari	No	No	Yes	Yes	No	No	No	No	No	No	No	No
725	Bheriadangi	No	No	Yes	Yes	No	No	No	No	No	No	No	No
726	Topamari	No	No	Yes	Yes	No	No	No	No	No	No	No	No
727	Chakla	No	No	Yes	Yes	No	No	No	No	No	No	No	No
728	Sultanpur	No	No	Yes	Yes	No	No	No	No	No	No	No	No
729	Phulwari	No	No	Yes	Yes	No	No	No	No	No	No	No	No
730	Phulwari	No	No	Yes	Yes	No	No	No	No	No	No	No	No
731	Mahesh Bathnakhas Milik	Yes	No	Yes	No	No	No	No	No	No	No	No	No
732	Mahesh Bathna Khas	No	No	Yes	Yes	No	No	No	No	No	No	No	No
733	Kolaha	No	No	Yes	No	No	Yes	No	No	No	No	No	No
734	Thaupara	No	No	Yes	No	No	Yes	No	No	No	No	No	No
735	Jharbari	No	No	Yes	Yes	No	Yes	No	No	No	No	No	No
736	Bairgachhi	No	No	Yes	Yes	No	Yes	No	No	No	No	No	No

## VILLAGE DIRECTORY

### Village Directory

( As in 2009 )

Communication and transport facilities (If amenities available code -Yes is given except for Village Pin Code ,If not available within the village , the distance range code viz; a for < 5 Kms, b for 5-10 Kms and c for 10+ kms of nearest place where facility is available is given).																		
Post office(PO)	Sub post office (SPO)	Post & Telegraph office (P&TO)	Village Pin Code	Telephones (Land lines)	Public call office (PCO)	Mobile phone coverage	Internet cafes/ Common service centre (CSC)	Private courier facility	Bus service (Public & Private)	Railway stations	Auto/Modified Autos	Taxis and Vans	Tractors	Cycle-pulled rickshaws(Manual & Machine driven)	Carts driven by animals	Sea /River ferry service	Name village	Serial Number
51	52	53	54	55	56	57	58	59	60	61	62	63	64	65	66	67	2	1
a	b	c	855107	b	b	b	c	c	c	c	c	c	b	b	Yes	c	Satkhamhar	718
a	b	b	855107	b	b	b	b	c	b	c	c	b	Yes	Yes	Yes	c	Chaundi	719
a	b	b		a	a	a	a	b	b	b	Yes	Yes	Yes	Yes	Yes	c	Gachhpara	720
Yes	b	b		Yes	Yes	a	a	a	Yes	b	b	c	Yes	Yes	Yes	c	Gachhpara	721
a	b	a		a	a	a	a	b	b	a	b	b	a	Yes	Yes	c	Mahesh Bathna	722
a	b	a		b	a	a	a	a	a	a	a	b	a	Yes	Yes	c	Andhuakol	723
a	b	a	855107	a	a	a	c	c	Yes	b	c	b	Yes	Yes	Yes	c	Simalbari	724
b	b	b		Yes	b	Yes	b	b	b	c	c	b	b	b	Yes	c	Bheriadangi	725
a	b	b		Yes	a	Yes	b	b	b	b	c	b	Yes	Yes	Yes	c	Topamari	726
Yes	b	b		Yes	a	Yes	a	b	b	b	Yes	Yes	Yes	Yes	Yes	c	Chakla	727
a	b	a		Yes	a	Yes	a	a	a	b	c	Yes	Yes	Yes	Yes	c	Sultanpur	728
a	b	Yes		Yes	Yes	b	b	b	a	a	c	Yes	Yes	Yes	Yes	c	Phulwari	729
a	b	b		b	b	b	b	b	b	b	c	Yes	Yes	Yes	Yes	c	Phulwari	730
b	b	a		Yes	b	b	b	b	Yes	a	b	Yes	b	Yes	b	c	Mahesh Bathnakhas Milik	731
a	a	a		b	b	b	b	b	b	b	a	b	Yes	Yes	Yes	c	Mahesh Bathna Khas	732
a	a	a	855107	b	b	a	c	c	b	c	b	b	Yes	Yes	Yes	c	Kolaha	733
a	a	a		a	a	a	a	a	a	b	c	b	Yes	Yes	Yes	c	Thaupara	734
a	b	a	855107	b	b	b	b	c	b	b	c	b	b	b	Yes	c	Jharbari	735
a	b	b		b	b	a	b	b	b	b	b	a	a	a	Yes	c	Bairgachhi	736

**DISTRICT CENSUS HANDBOOK : KISHANGANJ**

Census of India 2011-

Amenities and Land use

Serial Number	Name village	Village connected to highways,village roads, banks & credit societies (If amenities available code -Yes is given, If not available within the village , the distance range code viz; a for < 5 Kms, b for 5-10 Kms and c for 10+ kms of nearest place where facility is available is given).											Availability of miscellaneous facilities (If amenities available code -Yes is given, If not available within the village , the distance range code viz; a for < 5 Kms, b for 5-10 Kms and c for 10+ kms of nearest place where facility is available is given) <i>Contd....</i>					
		Connected to national highway(NH)	Connected to state highway(SH)	Connected to major district road (MDR)	Connected to others district road	Pucca roads	Kutchcha roads	Water bounded macadam(WBM) roads	Navigable waterway (river/canal)(NW)	Footpaths (FP)	Commercial & Co-operative Banks	ATM	Agricultural Credit Societies	Self-Help Group (SHG)	Public distribution system (PDS) shop	Mandis / Regular market	Weekly Haat	Agricultural marketing society
1	2	68	69	70	71	72	73	74	75	76	77	78	79	80	81	82	83	84
718	Satkhamhar	a	a	a	Yes	a	Yes	Yes	c	Yes	c	c	c	c	a	b	b	b
719	Chaundi	b	b	b	c	Yes	a	b	c	Yes	c	c	c	a	a	b	b	c
720	Gachhpara	b	b	a	a	a	Yes	Yes	c	Yes	a	a	Yes	Yes	Yes	a	b	b
721	Gachhpara	b	a	Yes	Yes	Yes	Yes	Yes	c	Yes	Yes	a	Yes	Yes	a	a	b	a
722	Mahesh Bathna	b	b	a	c	b	Yes	Yes	c	Yes	a	a	Yes	Yes	a	a	b	a
723	Andhuakol	b	b	a	a	a	Yes	Yes	c	Yes	a	a	b	Yes	a	a	b	a
724	Simalbari	b	a	a	Yes	b	Yes	b	c	Yes	a	a	a	c	a	a	b	a
725	Bheriadangi	b	b	Yes	Yes	Yes	Yes	b	c	Yes	b	b	c	c	Yes	c	b	c
726	Topamari	b	a	Yes	c	b	Yes	Yes	c	Yes	b	b	c	c	Yes	c	b	b
727	Chakla	b	a	Yes	Yes	Yes	Yes	Yes	c	Yes	b	a	c	c	Yes	c	b	b
728	Sultanpur	a	Yes	Yes	Yes	Yes	a	Yes	c	Yes	a	a	a	c	Yes	c	b	b
729	Phulwari	a	a	Yes	c	b	Yes	Yes	c	Yes	c	c	c	c	b	b	b	c
730	Phulwari	a	a	Yes	Yes	Yes	Yes	Yes	c	Yes	c	c	Yes	c	a	b	a	c
731	Mahesh Bathnakhas Milik	c	c	c	Yes	Yes	Yes	b	c	Yes	b	c	b	c	b	c	b	c
732	Mahesh Bathna Khas	b	b	a	a	Yes	Yes	b	c	Yes	Yes	a	a	Yes	a	a	a	a
733	Kolaha	b	a	a	a	b	Yes	b	c	Yes	a	a	b	Yes	a	a	a	c
734	Thauapara	b	a	a	Yes	Yes	a	b	c	Yes	a	a	a	c	a	a	a	c
735	Jharbari	b	a	a	a	Yes	a	Yes	c	Yes	b	b	b	c	a	b	b	b
736	Bairgachhi	b	b	b	a	a	Yes	Yes	c	Yes	b	b	b	Yes	a	a	a	b

## VILLAGE DIRECTORY

### Village Directory

( As in 2009 )

Availability of miscellaneous facilities (If amenities available code - Yes is given, If not available within the village , the distance range code viz; a for < 5 Kms, b for 5-10 Kms and c for 10+ kms of nearest place where facility is available is given) <b>Concluded</b>													Availability of electricity (Yes/No)				Name village	Serial Number
Integrated Child Development Scheme (Nutritional Centres)	Anganwadi Centre (Nutritional Centres)	Others (Nutritional Centres)	ASHA (Accredited Social Health Activist)	Community centre with/without TV	Sports Field,	Sports Club / Recreation Centre	Cinema / Video Hall	Public Library	Public Reading Room	Newspaper Supply	Assembly Polling station	Birth & Death Registration Office	Power Supply for Domestic Use (ED)	Power Supply for Agricultural Use (EAG)	Power Supply for Commercial Use (EC)	Power Supply for All Uses (EA)		
85	86	87	88	89	90	91	92	93	94	95	96	97	98	99	100	101	2	1
c	Yes	Yes	Yes	b	c	c	c	c	c	c	a	a	Yes	No	No	No	Satkhamhar	718
b	Yes	Yes	Yes	c	c	c	c	c	c	Yes	Yes	b	Yes	No	No	No	Chaundi	719
b	Yes	Yes	Yes	b	b	b	b	b	b	Yes	Yes	Yes	Yes	No	No	No	Gachhpara	720
b	Yes	Yes	Yes	a	a	a	b	b	c	b	Yes	b	No	No	No	No	Gachhpara	721
a	Yes	Yes	Yes	a	b	b	a	a	a	b	Yes	a	No	No	No	No	Mahesh Bathna	722
a	Yes	Yes	Yes	b	b	b	c	c	a	a	a	b	No	No	No	No	Andhuakol	723
a	Yes	Yes	Yes	c	c	c	c	b	c	a	Yes	a	No	No	No	No	Simalbari	724
a	Yes	Yes	a	c	c	c	c	c	c	Yes	Yes	b	No	No	No	No	Bheriadangi	725
a	Yes	Yes	Yes	c	c	c	b	c	c	Yes	a	a	No	No	No	No	Topamari	726
a	Yes	Yes	Yes	c	c	c	b	c	c	Yes	Yes	Yes	Yes	No	No	No	Chakla	727
b	Yes	Yes	a	c	c	c	b	c	c	Yes	a	a	No	No	No	No	Sultanpur	728
a	Yes	Yes	a	c	c	c	a	c	c	b	Yes	b	No	No	No	No	Phulwari	729
b	Yes	Yes	a	c	c	c	a	c	c	Yes	Yes	a	No	No	No	No	Phulwari	730
a	Yes	Yes	a	c	c	c	c	c	c	Yes	a	b	No	No	No	No	Mahesh Bathnakhas Milik	731
a	Yes	Yes	Yes	c	c	a	a	a	c	a	Yes	a	No	No	No	No	Mahesh Bathna Khas	732
a	Yes	Yes	a	c	c	c	c	c	c	c	a	b	No	No	No	No	Kolaha	733
a	Yes	Yes	Yes	b	b	b	b	c	c	c	a	b	No	No	No	No	Thauapara	734
a	Yes	Yes	a	c	c	c	c	c	c	b	a	a	No	No	No	No	Jharbari	735
b	Yes	Yes	Yes	b	b	b	b	b	b	b	a	b	No	No	No	No	Bairgachhi	736

**DISTRICT CENSUS HANDBOOK : KISHANGANJ**

Census of India 2011-  
Amenities and Land use

Serial Number	Name village	Nearest Town		Land Use							
		Name	Distance range code i.e. a for < 5 Kms, b for 5-10 Kms and c for 10+ kms .	Area under different types of land use ( in hectares rounded up to one decimal place)							
				Forests	Area under Non-agricultural Uses	Barren and Un-cultivable land	Permanent Pastures and Other Grazing Lands	Land Under Miscellaneous Tree Crops etc.	Culturable Waste Land	Fallow lands other than current fallows	Current Fallows
1	2	102	103	104	105	106	107	108	109	110	111
718	Satkhamhar	KISHANGANJ	c	0	5.3	2.7	0	3.6	0	0	0
719	Chaundi	KISHANGANJ	b	0	3.4	2.1	0	2	0	0	0
720	Gachhpara	KISHANGANJ	b	0	39.6	0	1.9	45.4	14.7	40.1	20.9
721	Gachhpara	KISHANGANJ	b	0	10.5	0	30.3	4.2	4.5	14	10.9
722	Mahesh Bathna	KISHANGANJ	a	0	20.8	0	10.6	25.6	7.7	10	9
723	Andhuakol	KISHANGANJ	a	0	9.4	0	10.5	10	4.2	7.2	8.4
724	Simalbari	KISHANGANJ	a	0	52	0	4.6	35.2	21.5	20.2	22.1
725	Bheriadangi	KISHANGANJ	b	0	15.2	2.9	0	8.4	1	4.3	3.5
726	Topamari	KISHANGANJ	b	0	13	1.3	0	4.1	0.2	6.2	1.9
727	Chakla	KISHANGANJ	b	0	87.6	20.3	0	35.4	8	16.9	4.5
728	Sultanpur	KISHANGANJ	a	0	10	2.4	0	4	0	9.5	1.1
729	Phulwari	KISHANGANJ	a	0	0	3	0	0	0	0	0
730	Phulwari	KISHANGANJ	b	0	0	5	0	0	0	0	0
731	Mahesh Bathnakhas Milik	KISHANGANJ	a	0	0.9	0	1	0.5	0.8	0.3	0
732	Mahesh Bathna Khas	KISHANGANJ	a	0	9.1	0	3.4	50	7.6	20	6.2
733	Kolaha	KISHANGANJ	a	0	1.2	0	10	1.6	1.6	1.6	1.6
734	Thauapara	KISHANGANJ	a	0	0.7	0	0	0	0	0	0
735	Jharbari	KISHANGANJ	a	0	5.4	0	0.3	2	2.2	2.6	2
736	Bairgachhi	KISHANGANJ	b	0	8.1	0	1.2	2.5	3.1	0.5	0.4

## VILLAGE DIRECTORY

### Village Directory

( As in 2009 )

Land Use								Name of three most important commodities manufactured			Name of Village	Serial Number
Area under different types of land use ( in hectares rounded up to one decimal place)			Area irrigated by source (in hectare).					First	Second	Third		
Net Area Sown	Total Irrigated Land Area	Total Un-irrigated Land Area	Canals ( C )	Wells/Tube-wells(W/TW)	Tanks/Lakes(T/L)	Water Falls(WF)	Others(O)					
112	113	114	115	116	117	118	119	120	121	122	2	1
126.4	20.4	106	0	20.4	0	0	0				Satkhamhar	718
215.6	4.4	211.2	0	4.4	0	0	0				Chaundi	719
250.5	71.2	179.3	0	0	0	0	71.2				Gachhpara	720
122.6	51.2	71.4	0	0	0	0	51.2				Gachhpara	721
122.3	24.2	98.1	0	0	0	24.2	0				Mahesh Bathna	722
94.4	25.4	69	0	0	0	0	25.4				Andhuakol	723
135.3	41.2	94.1	0	0	0	0	41.2				Simalbari	724
80.7	22.8	57.9	0	22.8	0	0	0				Bheriadangi	725
43.2	4.9	38.3	0	4.9	0	0	0				Topamari	726
299.2	124.4	174.8	0	58.4	50	0	16				Chakla	727
76.9	32	44.9	0	32	0	0	0				Sultanpur	728
22	13	9	13	0	0	0	0				Phulwari	729
40	16	24	0	16	0	0	0				Phulwari	730
5.5	0	5.5	0	0	0	0	0				Mahesh Bathnakhas Milik	731
136.7	39.5	97.2	0	0	0	0	39.5				Mahesh Bathna Khas	732
29.6	12.4	17.2	0	0	0	0	12.4				Kolaha	733
10.3	4.6	5.7	0	4.6	0	0	0				Thauapara	734
19.4	16.2	3.2	0	0	0	0	16.2				Jharbari	735
35.3	15.2	20.1	0	0	0	0	15.2				Bairgachhi	736

**DISTRICT CENSUS HANDBOOK : KISHANGANJ**

Census of India 2011-  
Amenities and Land use

Serial Number	Name village	Location code no.	Total area of the village ( in hectares rounded up to one decimal place)	Total population ( 2011 census )	Number of households (2011 census)	Number of educational amenities available. (If not available within the village , the distance range code viz; a for < 5 Kms, b for 5-10 Kms and c for 10+ kms of nearest place where facility is available is given).													
						Pre-Primary school (PP)	Primary school (P)	Middle school (M)	Secondary School (S)	Senior Secondary school (SS)	Degree college of arts ' science & commerce (ASC)	Engineering college(EC)	Medical college (MC)	Management institute (MI)	Polytechnic (Pt)	Vocational training school/ITI	Non-formal training centre (NFTC)	Special school for disabled (SSD)	Others (specify)
1	2	3	4	5	6	7	8	9	10	11	12	13	14	15	16	17	18	19	20
737	Thaunapara	222949	99	448	78	a	1	a	b	b	b	b	b	c	b	b	b	c	
738	Taisa	222950	309	4455	900	a	1	l	a	b	a	a	a	c	a	a	a	c	
739	Dheksara	222951	211	1806	380	a	1	a	a	b	a	a	a	c	a	a	a	c	
740	Chormara	222952	89	1273	230	a	4	l	l	b	b	b	b	c	b	b	b	c	
741	Pirani	222953	3	44	9	a	a	a	a	a	a	a	a	c	a	a	a	c	
742	Singhia	222954	64	92	17	a	1	a	a	a	a	a	a	c	a	a	a	c	
743	Belwa Milik	222955	15	0	0														
744	Belwa	222956	311	2867	518	a	1	a	b	a	b	b	b	c	b	b	b	c	
745	Gobindpur	222957	335	571	122	b	a	a	b	b	b	b	b	c	b	b	b	c	
746	Lakhimara	222958	216	29	7	b	a	a	b	b	b	b	b	c	b	b	b	c	
747	Nonia	222959	50	363	65	b	1	a	b	b	b	b	b	c	b	b	b	c	1
748	Basatpur Pharsadangi	222960	135	1221	213	b	a	a	b	b	b	b	b	c	b	b	b	c	1
749	Basatpur Milik	222961	36	488	90	b	1	a	b	b	b	b	b	c	b	b	b	c	
750	Basatpur Marua Toli	222962	163	2437	497	b	1	a	b	b	b	b	b	c	b	b	b	c	
751	Kirdah Samda	222963	325	2573	514	b	1	l	b	b	b	b	b	c	b	b	b	c	
752	Mehengaon Milik	222964	77	660	120	b	a	a	b	b	b	b	b	c	b	b	b	c	
753	Mehangaon	222965	238	4532	859	b	3	l	b	b	b	b	b	c	b	b	b	c	
754	Basantpur	222966	49	395	70	b	a	a	b	b	b	b	b	c	b	b	b	c	
755	Phulwari	222967	126	813	136	b	1	a	b	c	b	b	b	c	b	b	b	c	



## VILLAGE DIRECTORY

### Village Directory

( As in 2009 )

Number of Medical Amenities available. (If not available within the village , the distance range code viz; a for < 5 Kms, b for 5-10 Kms and c for 10+ kms of nearest place where facility is available is given).													Number of Non-Government Medical Amenities available.						Name village	Serial Number
Community health centre (CHC)	Primary health centre (PHC)	Primary health sub centre (PHS)	Maternity and child welfare centre (MCW)	T.B. clinic (TBC)	Hospital-allopathic (HA)	Hospital-alternative medicine (HO)	Dispensary (D)	Veterinary hospital (VH)	Mobile health clinic (MHC)	Family welfare centre (FWC)	Charitable non Govt. hospital/Nursing home.	Medical practitioner with MBBS Degree	Medical practitioner with other degree	Medical practitioner with no degree	Traditional practitioner and faith healer .	Medicine Shop	Others			
21	22	23	24	25	26	27	28	29	30	31	32	33	34	35	36	37	38	2	1	
c	b	b	a	c	b	b	c	c	b	b	0	0	0	0	0	0	0	Thaunapara	737	
a	b	a	a	c	a	a	a	a	a	1	0	0	0	0	0	3	0	Taisa	738	
a	a	a	b	c	a	a	a	a	a	a	0	0	0	0	0	3	0	Dheksara	739	
b	b	b	b	b	b	b	b	b	b	c	0	0	0	0	0	0	0	Chormara	740	
c	a	b	a	c	a	a	b	a	a	b	0	0	0	0	0	2	0	Pirani	741	
c	a	a	a	c	a	a	a	a	a	a	0	0	0	0	1	0	0	Singhia	742	
																		Belwa Milik	743	
c	a	a	b	b	b	b	b	b	b	b	0	0	0	0	0	1	0	Belwa	744	
c	b	a	b	c	b	b	b	b	b	b	0	0	0	0	0	1	0	Gobindpur	745	
b	a	a	b	b	b	b	b	a	b	b	0	0	0	0	1	0	0	Lakhimara	746	
b	a	b	b	b	b	b	b	a	b	b	0	0	0	0	3	0	0	Nonia	747	
b	a	a	b	b	b	b	b	a	b	b	0	0	0	0	3	0	0	Basatpur Pharsadangi	748	
b	a	a	b	b	b	b	b	a	b	b	0	0	0	0	2	0	0	Basatpur Milik	749	
b	a	b	b	b	b	b	b	c	b	b	0	0	0	5	0	0	0	Basatpur Marua Toli	750	
b	b	a	b	b	b	b	b	a	b	b	0	0	0	4	0	0	0	Kirdah Samda	751	
b	a	a	b	b	b	b	b	a	b	b	0	0	0	3	0	0	0	Mehengaon Milik	752	
b	b	a	b	b	b	b	b	a	b	b	0	0	0	5	2	0	0	Mehangaon	753	
b	a	a	b	b	b	b	b	a	b	b	0	0	0	2	0	0	0	Basantpur	754	
b	a	b	b	b	b	b	b	b	b	b	0	0	0	3	0	0	0	Phulwari	755	

**DISTRICT CENSUS HANDBOOK : KISHANGANJ**

Census of India 2011-  
Amenities and Land use

Serial Number	Name village	Availability of drinking water - Yes / No								Availability of toilet & others Yes / No			
		Tap water (Treated/Untreated)	Well water (Covered / Uncovered well)	Hand Pump	Tube wells / Bore well	Spring	River / Canal	Tank / Pond / Lake	Others	Community toilet including bath.	Community toilet excluding bath.	Rural sanitary mart or sanitary hardware outlet available near the village.	Community bio- gas or recycle of waste for productive use.
1	2	39	40	41	42	43	44	45	46	47	48	49	50
737	Thaunapara	Yes	No	Yes	No	No	No	No	No	No	No	No	No
738	Taisa	No	No	Yes	Yes	No	No	No	No	No	No	No	No
739	Dheksara	No	No	Yes	No	No	No	No	No	No	No	No	No
740	Chormara	No	No	Yes	No	No	No	No	No	No	No	No	No
741	Pirani	No	No	Yes	Yes	No	No	No	No	No	No	No	No
742	Singhia	No	No	Yes	No	No	No	No	No	No	No	No	No
743	Belwa Milik												
744	Belwa	No	No	Yes	Yes	No	No	No	No	No	No	No	No
745	Gobindpur	No	No	Yes	No	No	No	No	No	No	No	No	No
746	Lakhimara	No	No	Yes	No	No	No	No	No	No	No	No	No
747	Nonia	No	No	Yes	No	No	No	No	No	No	No	No	No
748	Basatpur Pharsadangi	No	No	Yes	No	No	No	No	No	No	No	No	No
749	Basatpur Milik	No	No	Yes	Yes	No	No	No	No	No	No	No	No
750	Basatpur Marua Toli	No	No	Yes	No	No	No	No	No	No	No	No	No
751	Kirdah Samda	No	No	Yes	Yes	No	No	No	No	No	No	No	No
752	Mehengaon Milik	No	No	Yes	Yes	No	No	No	No	No	No	No	No
753	Mehangaon	No	No	Yes	Yes	No	No	No	No	No	No	No	No
754	Basantpur	No	No	Yes	Yes	No	No	No	No	No	No	No	No
755	Phulwari	No	No	Yes	Yes	No	No	No	No	No	No	No	No

## VILLAGE DIRECTORY

### Village Directory

( As in 2009 )

Communication and transport facilities (If amenities available code -Yes is given except for Village Pin Code ,If not available within the village , the distance range code viz; a for < 5 Kms, b for 5-10 Kms and c for 10+ kms of nearest place where facility is available is given).																		
Post office(PO)	Sub post office (SPO)	Post & Telegraph office (P&TO)	Village Pin Code	Telephones (Land lines)	Public call office (PCO)	Mobile phone coverage	Internet cafes/ Common service centre (CSC)	Private courier facility	Bus service (Public & Private)	Railway stations	Auto/Modified Autos	Taxis and Vans	Tractors	Cycle-pulled rickshaws(Manual & Machine driven)	Carts driven by animals	Sea /River ferry service	Name village	Serial Number
51	52	53	54	55	56	57	58	59	60	61	62	63	64	65	66	67	2	1
b	b	b		Yes	b	b	b	b	Yes	b	b	Yes	b	Yes	b	c	Thaunapara	737
Yes	b	a		b	a	a	a	a	b	b	Yes	Yes	Yes	Yes	Yes	c	Taisa	738
a	b	a		a	a	a	a	a	b	b	c	a	Yes	Yes	Yes	c	Dheksara	739
b	b	b	855710	Yes	Yes	Yes	c	c	c	c	c	c	Yes	b	Yes	c	Chormara	740
a	b	a		Yes	a	Yes	a	a	a	a	a	Yes	Yes	Yes	b	c	Pirani	741
a	b	a		Yes	a	Yes	a	a	a	a	c	b	Yes	Yes	Yes	c	Singhia	742
																	Belwa Milik	743
a	b	b		Yes	b	Yes	b	b	b	b	c	b	Yes	Yes	Yes	c	Belwa	744
a	b	b		Yes	b	Yes	b	b	b	c	c	b	Yes	Yes	Yes	c	Gobindpur	745
b	b	b		b	b	b	b	b	b	b	b	b	b	b	Yes	c	Lakhimara	746
b	b	b		b	b	b	b	b	b	b	b	b	b	b	Yes	c	Nonia	747
b	b	b		b	b	b	b	b	b	b	b	b	b	b	Yes	c	Basatpur Pharsadangi	748
b	b	b		b	b	b	b	b	b	b	b	b	b	b	Yes	c	Basatpur Milik	749
b	b	b		b	b	b	b	b	b	b	b	b	b	b	Yes	c	Basatpur Marua Toli	750
b	b	b		b	b	b	b	b	b	b	b	b	Yes	b	Yes	c	Kirdah Samba	751
b	b	b		b	b	b	b	b	b	b	b	b	b	b	Yes	c	Mehengaon Milik	752
b	a	b		b	b	b	b	b	b	b	Yes	b	Yes	Yes	b		Mehangaon	753
b	a	b		b	b	b	b	b	b	b	b	b	b	b	Yes	c	Basantpur	754
b	a	b		b	b	b	b	b	b	b	b	b	b	b	Yes	c	Phulwari	755

**DISTRICT CENSUS HANDBOOK : KISHANGANJ**

Census of India 2011-

Amenities and Land use

Serial Number	Name village	Village connected to highways,village roads, banks & credit societies (If amenities available code -Yes is given, If not available within the village , the distance range code viz; a for < 5 Kms, b for 5-10 Kms and c for 10+ kms of nearest place where facility is available is given).												Availability of miscellaneous facilities (If amenities available code -Yes is given, If not available within the village , the distance range code viz; a for < 5 Kms, b for 5-10 Kms and c for 10+ kms of nearest place where facility is available is given) <i>Contd....</i>				
		Connected to national highway(NH)	Connected to state highway(SH)	Connected to major district road (MDR)	Connected to others district road	Pucca roads	Kutchcha roads	Water bounded macadam(WBM) roads	Navigable waterway (river/canal)(NW)	Footpaths (FP)	Commercial & Co-operative Banks	ATM	Agricultural Credit Societies	Self-Help Group (SHG)	Public distribution system (PDS) shop	Mandis / Regular market	Weekly Haat	Agricultural marketing society
1	2	68	69	70	71	72	73	74	75	76	77	78	79	80	81	82	83	84
737	Thaunapara	c	Yes	c	c	Yes	Yes	b	c	Yes	b	c	b	c	a	c	b	c
738	Taisa	b	b	a	a	Yes	Yes	b	c	Yes	a	a	a	Yes	Yes	a	a	a
739	Dheksara	a	a	a	a	Yes	a	b	c	Yes	a	a	a	c	a	a	a	c
740	Chormara	b	b	b	b	Yes	Yes	Yes	c	Yes	b	c	c	c	Yes	c	Yes	c
741	Pirani	a	Yes	Yes	c	Yes	a	Yes	c	Yes	a	a	c	c	a	a	b	c
742	Singhia	a	a	a	a	b	Yes	Yes	c	Yes	a	a	c	c	Yes	c	b	a
743	Belwa Milik																	
744	Belwa	b	b	Yes	c	b	Yes	b	c	Yes	b	b	b	c	Yes	c	b	b
745	Gobindpur	b	b	Yes	c	b	Yes	b	c	Yes	b	b	b	c	a	b	b	c
746	Lakhimara	b	b	b	a	a	Yes	a	c	Yes	b	b	b	a	a	b	a	c
747	Nonia	b	b	b	a	Yes	Yes	a	c	Yes	b	b	b	a	a	b	a	b
748	Basatpur Pharsadangi	b	b	b	Yes	Yes	Yes	a	c	Yes	b	b	b	a	a	b	a	b
749	Basatpur Milik	b	b	b	Yes	Yes	Yes	Yes	c	Yes	b	b	b	a	a	b	a	b
750	Basatpur Marua Toli	b	b	b	Yes	Yes	Yes	Yes	c	Yes	b	b	b	a	a	b	Yes	b
751	Kirdah Samda	a	a	a	Yes	Yes	Yes	Yes	c	Yes	b	b	b	a	a	b	a	b
752	Mehengaon Milik	b	b	a	Yes	a	Yes	a	c	Yes	b	b	b	a	a	b	a	b
753	Mehangaon	a	b	a	Yes	Yes	Yes	Yes	b	Yes	b	b	b	c	b	b	Yes	b
754	Basantpur	b	b	a	Yes	a	Yes	Yes	c	Yes	b	b	b	a	a	b	b	a
755	Phulwari	b	b	a	Yes	a	Yes	Yes	c	Yes	b	b	b	a	a	b	a	b

## VILLAGE DIRECTORY

### Village Directory

( As in 2009 )

Availability of miscellaneous facilities (If amenities available code - Yes is given, If not available within the village , the distance range code viz; a for < 5 Kms, b for 5-10 Kms and c for 10+ kms of nearest place where facility is available is given) <b>Concluded</b>													Availability of electricity (Yes/No)				Name village	Serial Number
Integrated Child Development Scheme (Nutritional Centres)	Anganwadi Centre (Nutritional Centres)	Others (Nutritional Centres)	ASHA (Accredited Social Health Activist)	Community centre with/without TV	Sports Field,	Sports Club / Recreation Centre	Cinema / Video Hall	Public Library	Public Reading Room	Newspaper Supply	Assembly Polling station	Birth & Death Registration Office	Power Supply for Domestic Use (ED)	Power Supply for Agricultural Use (EAG)	Power Supply for Commercial Use (EC)	Power Supply for All Uses (EA)		
85	86	87	88	89	90	91	92	93	94	95	96	97	98	99	100	101	2	1
b	Yes	Yes	a	c	c	c	c	c	c	Yes	a	b	No	No	No	No	Thaunapara	737
b	Yes	a	Yes	b	b	a	a	a	a	Yes	Yes	a	No	Yes	No	No	Taisa	738
b	Yes	Yes	Yes	a	a	a	a	a	c	a	Yes	a	No	No	No	No	Dheksara	739
b	Yes	Yes	Yes	b	Yes	b	c	c	c	c	Yes	Yes	Yes	No	No	No	Chormara	740
b	a	Yes	a	c	c	c	a	c	c	Yes	a	a	No	No	No	No	Pirani	741
a	Yes	Yes	a	c	c	c	a	c	c	c	a	a	No	No	No	No	Singhia	742
																	Belwa Milik	743
b	Yes	Yes	b	c	c	c	b	c	c	b	Yes	a	No	No	No	No	Belwa	744
a	Yes	Yes	a	c	c	c	b	c	c	c	a	b	No	No	No	No	Gobindpur	745
b	a	Yes	a	a	b	b	b	b	b	b	a	b	No	No	No	No	Lakhimara	746
b	Yes	Yes	a	a	b	b	b	b	b	b	a	b	No	No	No	No	Nonia	747
b	Yes	Yes	a	a	b	b	b	b	b	b	a	b	Yes	Yes	No	No	Basatpur Pharsadangi	748
b	Yes	Yes	a	a	b	b	b	b	b	Yes	a	a	No	No	No	No	Basatpur Milik	749
b	Yes	Yes	a	a	b	b	b	b	b	b	Yes	b	Yes	Yes	No	No	Basatpur Marua Toli	750
b	Yes	Yes	Yes	a	c	c	c	c	c	Yes	Yes	b	Yes	Yes	No	No	Kirdah Samda	751
b	Yes	Yes	a	b	b	b	b	b	b	Yes	a	b	Yes	Yes	No	No	Mehengaon Milik	752
b	Yes	Yes	Yes	Yes	b	b	b	b	b	Yes	Yes	b	Yes	Yes	No	No	Mehangaon	753
b	Yes	Yes	a	a	b	b	b	b	b	Yes	a	b	Yes	Yes	No	No	Basatpur	754
b	Yes	Yes	a	a	b	b	b	b	b	b	Yes	b	Yes	Yes	No	No	Phulwari	755

**DISTRICT CENSUS HANDBOOK : KISHANGANJ**

Census of India 2011-  
Amenities and Land use

Serial Number	Name village	Nearest Town		Land Use							
		Name	Distance range code i.e. a for < 5 Kms, b for 5-10 Kms and c for 10+ kms.	Area under different types of land use ( in hectares rounded up to one decimal place)							
				Forests	Area under Non-agricultural Uses	Barren and Un-cultivable land	Permanent Pastures and Other Grazing Lands	Land Under Miscellaneous Tree Crops etc.	Culturable Waste Land	Fallow lands other than current fallows	Current Fallows
1	2	102	103	104	105	106	107	108	109	110	111
737	Thaunapara	KISHANGANJ	b	0	87.9	0	0	0	0	0	0
738	Taisa	KISHANGANJ	a	0	9.5	0	3.5	30	1.7	28.5	14.8
739	Dheksara	KISHANGANJ	a	0	4.1	0	6	10.2	30.2	7.3	7
740	Chormara	KISHANGANJ	b	0	7.1	20.6	0	0	0	0	0
741	Pirani	KISHANGANJ	a	0	0.5	1.3	0	0	0	0	0
742	Singhia	KISHANGANJ	a	0	1.2	0.6	0	1.2	0.7	2.5	0.7
743	Belwa Milik			0	5.8	0	0	0.4	0	0.9	0.3
744	Belwa	KISHANGANJ	b	0	41.3	8.8	0	13	11.3	10.4	3.6
745	Gobindpur	KISHANGANJ	b	0	89.8	21.4	0	9.7	0	7	2.9
746	Lakhimara	KISHANGANJ	b	0	24.4	16.3	0	8.1	16.9	28.3	49.3
747	Nonia	KISHANGANJ	b	0	4.2	3.8	0	3.5	4.9	4.2	2.5
748	Basatpur Pharsadangi	KISHANGANJ	b	0	38.9	4.9	0	6	8.2	2.7	9
749	Basatpur Milik	KISHANGANJ	b	0	7.4	0.7	0	1.4	2.5	1.6	4.2
750	Basatpur Marua Toli	KISHANGANJ	b	0	20.2	3.9	0	3.7	10.6	9.9	13.5
751	Kirdah Samda	KISHANGANJ	b	0	32.4	14.2	3	24.1	16.2	6.3	10.9
752	Mehengaon Milik	KISHANGANJ	b	0	4.5	1.2	0	4.7	0	0	0
753	Mehangaon	KISHANGANJ	b	0	52.7	6.7	0	8.2	16.2	10.1	3.9
754	Basantpur	KISHANGANJ	b	0	7.7	1.1	0.2	1.8	4.2	3.6	0
755	Phulwari	KISHANGANJ	b	0	28.5	8.3	0	2	10.1	4.9	18.4

## VILLAGE DIRECTORY

### Village Directory

( As in 2009 )

Land Use								Name of three most important commodities manufactured			Name of Village	Serial Number
Area under different types of land use ( in hectares rounded up to one decimal place)			Area irrigated by source (in hectare).					First	Second	Third		
Net Area Sown	Total Irrigated Land Area	Total Un-irrigated Land Area	Canals ( C )	Wells/Tube-wells(W/TW)	Tanks/Lakes(T/L)	Water Falls(WF)	Others(O)					
112	113	114	115	116	117	118	119	120	121	122	2	1
11.1	5	6.1	0	0	0	5	0				Thaunapara	737
221	70.8	150.2	0	0	0	0	70.8				Taisa	738
146.2	48	98.1	0	0	0	0	48				Dheksara	739
61.3	41.3	20	0	12.2	0	0	29.1				Chormara	740
1.2	0	1.2	0	0	0	0	0				Pirani	741
57.1	32.4	24.7	0	32.4	0	0	0				Singhia	742
7.6	5.6	2	0	0	0	0	5.6				Belwa Milik	743
222.6	92.9	129.7	0	92.9	0	0	0				Belwa	744
204.3	128.6	75.7	0	128.6	0	0	0				Gobindpur	745
72.7	22.7	49.9	0	22.7	0	0	0				Lakhimara	746
26.9	18.7	8.2	0	18.7	0	0	0				Nonia	747
65.3	54.2	11.1	0	54.2	0	0	0				Basatpur Pharsadangi	748
18.2	3.7	14.5	0	0	0	0	3.7				Basatpur Milik	749
101.2	14	87.2	0	14	0	0	0				Basatpur Marua Toli	750
217.9	37	180.9	0	37	0	0	0				Kirdah Samda	751
66.6	10.2	56.4	0	10.2	0	0	0				Mehengaon Milik	752
140.2	40.2	100	0	40.2	0	0	0				Mehangaon	753
30.4	20.3	10.1	0	20.3	0	0	0				Basatpur	754
53.8	3.5	50.3	0	3.5	0	0	0				Phulwari	755

**DISTRICT CENSUS HANDBOOK : KISHANGANJ**

Census of India 2011-

Amenities and Land use

Serial Number	Name village	Location code no.	Total area of the village ( in hectares rounded up to one decimal place)	Total population ( 2011 census )	Number of households (2011 census)	Number of educational amenities available. (If not available within the village , the distance range code viz; a for < 5 Kms, b for 5-10 Kms and c for 10+ kms of nearest place where facility is available is given).													
						Pre-Primary school (PP)	Primary school (P)	Middle school (M)	Secondary School (S)	Senior Secondary school (SS)	Degree college of arts ' science & commerce (ASC)	Engineering college(EC)	Medical college (MC)	Management institute (MI)	Polytechnic (Pt)	Vocational training school/ITI	Non-formal training centre (NFTC)	Special school for disabled (SSD)	Others (specify)
1	2	3	4	5	6	7	8	9	10	11	12	13	14	15	16	17	18	19	20
756	Katahalia Bhag	222968	50	0	0														
757	Katahalia	222969	93	1162	211	b	1	a	b	c	b	b	b	c	b	b	b	c	
758	Purla bari	222970	195	2466	441	c	1	a	c	c	c	c	c	c	c	c	c	c	1
759	Daula	222971	294	3074	645	c	1	l	c	c	c	c	c	c	c	c	c	c	
760	Balia	222972	289	2009	385	c	1	a	c	c	c	c	c	c	c	c	c	c	
761	Majhok	222973	270	575	140	c	1	a	c	c	c	c	c	c	c	c	c	c	
762	Lalbari	222974	131	991	245	c	1	a	c	c	c	c	c	c	c	c	c	c	
763	Janamjai	222975	104	757	130	c	1	a	c	c	c	c	c	c	c	c	c	c	
764	Bararo	222976	146	2015	423	c	1	b	c	c	c	c	c	c	c	c	c	c	
765	Babhantola	222977	113	1721	338	c	1	a	c	c	c	c	c	c	c	c	c	c	
766	Barchuna	222978	52	0	0														
767	Mahammadpur Bhagal	222979	325	3999	790	c	2	l	c	c	c	c	c	c	c	c	c	c	1
768	Kaparporbandha	222980	108	176	34	c	1	l	c	c	c	c	c	c	c	c	c	c	
769	Pichhla	222981	412	5722	1201	1	1	l	c	c	b	c	c	c	c	c	c	c	
770	Jia Gachhi	222982	38	0	0														
771	Bastadangi	222983	150	2344	533	c	1	b	c	c	c	c	c	c	c	c	c	c	1
<b>Block T O T A L :</b>			<b>15087</b>	<b>135352</b>	<b>26558</b>	<b>6</b>	<b>69</b>	<b>18</b>	<b>3</b>	<b>1</b>	<b>1</b>	<b>0</b>	<b>0</b>	<b>0</b>	<b>0</b>	<b>2</b>	<b>0</b>	<b>0</b>	<b>15</b>
<b>District T O T A L :</b>			<b>186887.2</b>	<b>1529277</b>	<b>306497</b>	<b>190</b>	<b>864</b>	<b>289</b>	<b>35</b>	<b>10</b>	<b>7</b>	<b>0</b>	<b>0</b>	<b>0</b>	<b>1</b>	<b>9</b>	<b>5</b>	<b>0</b>	<b>168</b>



## VILLAGE DIRECTORY

### Village Directory

( As in 2009 )

Number of Medical Amenities available. (If not available within the village , the distance range code viz; a for < 5 Kms, b for 5-10 Kms and c for 10+ kms of nearest place where facility is available is given).													Number of Non-Government Medical Amenities available.					Name village	Serial Number
21	22	23	24	25	26	27	28	29	30	31	32	33	34	35	36	37	38		
Community health centre (CHC)	Primary health centre (PHC)	Primary health sub centre (PHS)	Maternity and child welfare centre (MCW)	T.B. clinic (TBC)	Hospital-allopathic (HA)	Hospital-alternative medicine (HO)	Dispensary (D)	Veterinary hospital (VH)	Mobile health clinic (MHC)	Family welfare centre (FWC)	Charitable non Govt. hospital/Nursing home.	Medical practitioner with MBBS Degree	Medical practitioner with other degree	Medical practitioner with no degree	Traditional practitioner and faith healer .	Medicine Shop	Others		
																		Katahalia Bhag	756
b	a	a	b	b	b	b	b	a	b	b	0	0	0	2	0	0	0	Katahalia	757
c	a	a	c	c	c	c	c	b	c	c	0	0	0	2	0	0	0	Purla bari	758
c	b	b	c	c	c	c	c	b	c	c	0	0	0	5	0	0	0	Daula	759
c	c	c	c	c	c	c	c	c	c	c	0	0	0	3	0	0	0	Balia	760
c	b	b	c	c	c	c	c	b	c	c	0	0	0	3	0	0	0	Majhok	761
c	b	b	b	c	c	c	c	c	c	c	0	3	0	0	1	3	0	Lalbari	762
c	b	b	b	c	c	c	c	c	c	c	0	0	0	0	0	1	0	Janamjai	763
c	b	b	b	c	c	c	c	c	c	c	0	0	0	0	0	2	0	Bararo	764
c	c	a	c	c	c	c	a	c	c	c	0	0	0	0	0	0	0	Babhantola	765
																		Barchuna	766
c	c	b	b	c	c	c	a	c	c	c	0	0	0	0	0	0	0	Mahammadpur Bhagal	767
c	c	a	c	c	c	c	b	c	c	c	0	0	0	0	1	0	0	Kaparporbandha	768
b	b	a	b	b	c	c	b	b	c	b	0	0	0	0	0	0	0	Pichhla	769
																		Jia Gachhi	770
c	c	b	c	c	c	c	b	c	c	c	0	0	0	0	2	0	0	Bastadangi	771
<b>0</b>	<b>1</b>	<b>2</b>	<b>2</b>	<b>1</b>	<b>0</b>	<b>0</b>	<b>0</b>	<b>1</b>	<b>0</b>	<b>3</b>	<b>0</b>	<b>4</b>	<b>2</b>	<b>41</b>	<b>50</b>	<b>49</b>	<b>0</b>		
<b>0</b>	<b>9</b>	<b>95</b>	<b>97</b>	<b>12</b>	<b>0</b>	<b>0</b>	<b>8</b>	<b>15</b>	<b>0</b>	<b>92</b>	<b>47</b>	<b>106</b>	<b>161</b>	<b>244</b>	<b>239</b>	<b>210</b>	<b>71</b>		

**DISTRICT CENSUS HANDBOOK : KISHANGANJ**

Census of India 2011-  
Amenities and Land use

Serial Number	Name village	Availability of drinking water - Yes / No								Availability of toilet & others Yes / No			
		Tap water (Treated/Untreated)	Well water (Covered / Uncovered well)	Hand Pump	Tube wells / Bore well	Spring	River / Canal	Tank / Pond / Lake	Others	Community toilet including bath.	Community toilet excluding bath.	Rural sanitary mart or sanitary hardware outlet available near the village.	Community bio- gas or recycle of waste for productive use.
1	2	39	40	41	42	43	44	45	46	47	48	49	50
756	Katahalia Bhag												
757	Katahalia	No	No	Yes	Yes	No	No	No	No	No	No	No	No
758	Purla bari	No	No	Yes	Yes	No	No	No	No	No	No	No	No
759	Daula	No	No	Yes	Yes	No	No	No	No	No	No	No	No
760	Balia	No	No	Yes	Yes	No	No	No	No	No	No	No	No
761	Majhok	No	No	Yes	Yes	No	No	No	No	No	No	No	No
762	Lalbari	No	No	Yes	Yes	No	Yes	No	No	No	No	No	No
763	Janamjai	Yes	No	Yes	Yes	No	Yes	No	No	No	No	No	No
764	Bararo	Yes	No	Yes	Yes	No	No	No	No	No	No	No	No
765	Babhantola	Yes	No	Yes	Yes	No	No	No	No	No	No	No	No
766	Barchuna												
767	Mahammadpur Bhagal	Yes	No	Yes	Yes	No	No	No	No	No	No	No	No
768	Kaparporbandha	Yes	No	Yes	Yes	No	Yes	No	No	No	No	No	No
769	Pichhla	No	No	Yes	Yes	No	Yes	No	No	No	No	No	No
770	Jia Gachhi												
771	Bastadangi	Yes	No	Yes	Yes	No	No	No	No	No	No	No	No
<b>Block T O T A L :</b>		<b>9</b>	<b>0</b>	<b>68</b>	<b>54</b>	<b>0</b>	<b>13</b>	<b>1</b>	<b>0</b>	<b>2</b>	<b>1</b>	<b>1</b>	<b>0</b>
<b>District T O T A L :</b>		<b>35</b>	<b>395</b>	<b>732</b>	<b>316</b>	<b>0</b>	<b>173</b>	<b>13</b>	<b>5</b>	<b>12</b>	<b>10</b>	<b>9</b>	<b>0</b>

## VILLAGE DIRECTORY

### Village Directory

( As in 2009 )

Communication and transport facilities (If amenities available code -Yes is given except for Village Pin Code ,If not available within the village , the distance range code viz; a for < 5 Kms, b for 5-10 Kms and c for 10+ kms of nearest place where facility is available is given).																		
Post office(PO)	Sub post office (SPO)	Post & Telegraph office (P&TO)	Village Pin Code	Telephones (Land lines)	Public call office (PCO)	Mobile phone coverage	Internet cafes/ Common service centre (CSC)	Private courier facility	Bus service (Public & Private)	Railway stations	Auto/Modified Autos	Taxis and Vans	Tractors	Cycle-pulled rickshaws(Manual & Machine driven)	Carts driven by animals	Sea /River ferry service	Name village	Serial Number
51	52	53	54	55	56	57	58	59	60	61	62	63	64	65	66	67	2	1
																	Katahalia Bhag	756
b	b	b		b	b	b	b	b	b	b	b	b	b	b	Yes	c	Katahalia	757
c	b	c		c	c	c	c	c	c	c	c	c	c	c	Yes	c	Purla bari	758
c	b	c		c	c	c	c	c	c	c	c	c	Yes	Yes	Yes	c	Daula	759
c	b	c		c	c	c	c	c	c	c	c	c	c	c	Yes	c	Balia	760
c	b	c		c	c	c	c	c	c	c	c	c	c	c	Yes	c	Majhok	761
a	b	c		a	a	Yes	a	c	c	c	c	a	a	Yes	Yes	b	Lalbari	762
a	b	c		a	a	Yes	a	c	a	c	a	a	Yes	Yes	Yes	c	Janamjai	763
a	b	c		a	a	Yes	c	c	a	c	a	a	Yes	Yes	Yes	c	Bararo	764
a	b	c		a	a	Yes	a	c	a	c	a	a	Yes	Yes	Yes	c	Babhantola	765
																	Barchuna	766
b	b	c		b	b	Yes	b	c	b	c	b	b	Yes	Yes	Yes	c	Mahammadpur Bhagal	767
b	b	c		b	b	Yes	b	c	b	c	b	b	Yes	Yes	Yes	c	Kaparporbandha	768
b	b	c		b	b	b	b	b	b	b	Yes	Yes	Yes	Yes	Yes	c	Pichhla	769
																	Jia Gachhi	770
b	b	c		b	b	Yes	c	c	c	b	b	b	Yes	Yes	Yes	c	Bastadangi	771
<b>5</b>	<b>0</b>	<b>1</b>	<b>18</b>	<b>22</b>	<b>8</b>	<b>30</b>	<b>0</b>	<b>0</b>	<b>10</b>	<b>0</b>	<b>13</b>	<b>18</b>	<b>41</b>	<b>46</b>	<b>59</b>	<b>0</b>		
<b>114</b>	<b>2</b>	<b>14</b>	<b>343</b>	<b>232</b>	<b>118</b>	<b>345</b>	<b>15</b>	<b>42</b>	<b>134</b>	<b>22</b>	<b>191</b>	<b>236</b>	<b>534</b>	<b>576</b>	<b>626</b>	<b>1</b>		

**DISTRICT CENSUS HANDBOOK : KISHANGANJ**

Census of India 2011-

Amenities and Land use

Serial Number	Name village	Village connected to highways,village roads, banks & credit societies (If amenities available code -Yes is given, If not available within the village , the distance range code viz; a for < 5 Kms, b for 5-10 Kms and c for 10+ kms of nearest place where facility is available is given).												Availability of miscellaneous facilities (If amenities available code -Yes is given, If not available within the village , the distance range code viz; a for < 5 Kms, b for 5-10 Kms and c for 10+ kms of nearest place where facility is available is given) <i>Contd....</i>				
		Connected to national highway(NH)	Connected to state highway(SH)	Connected to major district road (MDR)	Connected to others district road	Pucca roads	Kutchcha roads	Water bounded macadam(WBM) roads	Navigable waterway (river/canal)(NW)	Footpaths (FP)	Commercial & Co-operative Banks	ATM	Agricultural Credit Societies	Self-Help Group (SHG)	Public distribution system (PDS) shop	Mandis / Regular market	Weekly Haat	Agricultural marketing society
1	2	68	69	70	71	72	73	74	75	76	77	78	79	80	81	82	83	84
756	Katahalia Bhag																	
757	Katahalia	a	a	Yes	Yes	Yes	Yes	Yes	c	Yes	b	b	b	a	Yes	b	Yes	b
758	Purla bari	a	a	a	Yes	Yes	Yes	Yes	c	Yes	c	c	c	a	a	c	a	c
759	Daula	a	a	a	Yes	Yes	Yes	Yes	c	Yes	c	c	Yes	Yes	b	c	a	c
760	Balia	a	a	Yes	Yes	Yes	Yes	Yes	c	Yes	c	c	Yes	a	a	c	a	c
761	Majhok	a	a	Yes	Yes	Yes	Yes	Yes	c	Yes	c	c	Yes	Yes	a	b	b	c
762	Lalbari	a	b	b	a	b	Yes	b	b	Yes	c	c	c	Yes	Yes	a	a	c
763	Janamjai	a	b	b	a	b	Yes	b	c	Yes	c	c	c	Yes	a	a	a	c
764	Bararo	a	b	b	a	Yes	Yes	Yes	c	Yes	c	c	c	Yes	a	a	a	a
765	Babhantola	a	a	b	Yes	Yes	Yes	b	c	Yes	c	c	Yes	Yes	Yes	a	a	c
766	Barchuna																	
767	Mahammadpur Bhagal	a	b	b	b	Yes	Yes	b	c	Yes	c	c	c	Yes	Yes	a	a	c
768	Kaparporbandha	b	b	b	Yes	Yes	Yes	b	c	Yes	c	c	c	Yes	Yes	b	b	c
769	Pichhla	c	b	b	b	b	a	b	c	Yes	b	b	b	b	b	b	b	c
770	Jia Gachhi																	
771	Bastadangi	b	b	b	Yes	Yes	Yes	b	c	Yes	c	c	c	Yes	Yes	a	a	c
<b>Block T O T A L :</b>		<b>0</b>	<b>11</b>	<b>23</b>	<b>35</b>	<b>42</b>	<b>60</b>	<b>38</b>	<b>0</b>	<b>68</b>	<b>2</b>	<b>0</b>	<b>10</b>	<b>21</b>	<b>21</b>	<b>3</b>	<b>7</b>	<b>0</b>
<b>District T O T A L :</b>		<b>0</b>	<b>60</b>	<b>261</b>	<b>383</b>	<b>592</b>	<b>698</b>	<b>432</b>	<b>1</b>	<b>732</b>	<b>77</b>	<b>4</b>	<b>154</b>	<b>177</b>	<b>370</b>	<b>79</b>	<b>167</b>	<b>14</b>

## VILLAGE DIRECTORY

### Village Directory

( As in 2009 )

Availability of miscellaneous facilities (If amenities available code - Yes is given, If not available within the village , the distance range code viz; a for < 5 Kms, b for 5-10 Kms and c for 10+ kms of nearest place where facility is available is given) <b>Concluded</b>																	Availability of electricity (Yes/No)	
Integrated Child Development Scheme (Nutritional Centres)	Anganwadi Centre (Nutritional Centres)	Others (Nutritional Centres)	ASHA (Accredited Social Health Activist)	Community centre with/without TV	Sports Field,	Sports Club / Recreation Centre	Cinema / Video Hall	Public Library	Public Reading Room	Newspaper Supply	Assembly Polling station	Birth & Death Registration Office	Power Supply for Domestic Use (ED)	Power Supply for Agricultural Use (EAG)	Power Supply for Commercial Use (EC)	Power Supply for All Uses (EA)	Name village	Serial Number
85	86	87	88	89	90	91	92	93	94	95	96	97	98	99	100	101	2	1
b	Yes	Yes	a	a	b	b	b	b	b	Yes	Yes	b	Yes	Yes	No	No	Katahalia Bhag	756
c	Yes	Yes	a	a	c	c	c	c	c	c	Yes	b	No	No	No	No	Katahalia	757
c	Yes	Yes	Yes	Yes	c	c	c	c	c	c	Yes	b	Yes	Yes	No	No	Purla bari	758
c	Yes	Yes	a	a	c	c	c	c	c	Yes	Yes	b	Yes	Yes	No	No	Daula	759
c	Yes	Yes	a	a	c	c	c	c	c	c	Yes	b	Yes	Yes	No	No	Balia	760
c	Yes	Yes	Yes	c	c	c	a	c	c	b	Yes	a	No	No	No	No	Majhok	761
c	Yes	Yes	Yes	c	c	c	a	c	c	a	Yes	a	No	No	No	No	Lalbari	762
c	Yes	Yes	Yes	c	c	c	c	c	c	a	Yes	a	No	No	No	No	Janamjai	763
c	Yes	Yes	Yes	c	c	c	c	c	c	a	Yes	a	No	No	No	No	Bararo	764
c	Yes	a	Yes	c	c	a	c	c	c	a	Yes	a	No	No	No	No	Babhantola	765
																	Barchuna	766
c	Yes	Yes	Yes	c	c	c	b	c	c	a	Yes	a	No	No	No	No	Mahammadpur Bhagal	767
c	Yes	Yes	Yes	c	c	c	b	c	c	b	Yes	a	No	No	No	No	Kaparporbandha	768
c	Yes	Yes	Yes	b	b	b	b	b	b	Yes	Yes	Yes	No	No	No	No	Pichhla	769
																	Jia Gachhi	770
c	Yes	Yes	Yes	c	c	c	c	c	c	b	Yes	a	No	No	No	No	Bastadangi	771
<b>0</b>	<b>65</b>	<b>66</b>	<b>41</b>	<b>3</b>	<b>4</b>	<b>0</b>	<b>0</b>	<b>0</b>	<b>0</b>	<b>31</b>	<b>42</b>	<b>12</b>	<b>24</b>	<b>13</b>	<b>1</b>	<b>1</b>		
<b>4</b>	<b>722</b>	<b>698</b>	<b>611</b>	<b>46</b>	<b>49</b>	<b>11</b>	<b>6</b>	<b>3</b>	<b>2</b>	<b>448</b>	<b>583</b>	<b>384</b>	<b>477</b>	<b>115</b>	<b>96</b>	<b>90</b>		

**DISTRICT CENSUS HANDBOOK : KISHANGANJ**

Census of India 2011-  
Amenities and Land use

Serial Number	Name village	Nearest Town		Land Use								
				Area under different types of land use ( in hectares rounded up to one decimal place)								
		Name	Distance range code i.e. a for < 5 Kms, b for 5-10 Kms and c for 10+ kms .	Forests	Area under Non-agricultural Uses	Barren and Un-cultivable land	Permanent Pastures and Other Grazing Lands	Land Under Miscellaneous Tree Crops etc.	Culturable Waste Land	Fallow lands other than current fallows	Current Fallows	
1	2	102	103	104	105	106	107	108	109	110	111	
756	Katahalia Bhag			0	9.7	2.2	0	1.7	8.2	0	0	
757	Katahalia	KISHANGANJ	b	0	24.2	3.4	0	2.7	5.4	6.2	10.5	
758	Purla bari	KISHANGANJ	c	0	56.7	6.2	0	2.8	13.1	10.4	14.1	
759	Daula	KISHANGANJ	c	0	49.3	6.5	0	4.3	16.6	3.5	7.5	
760	Balia	KISHANGANJ	c	0	68.5	7.4	0	4.1	15.2	5	15.5	
761	Majhok	KISHANGANJ	c	0	63.2	8.8	0	3.8	16.2	5.2	34.9	
762	Lalbari	KISHANGANJ	c	0	9.4	37.8	0	1.6	0	2.3	0.6	
763	Janamjai	KISHANGANJ	c	0	12.5	3.4	0	3.8	2.1	2.3	1.2	
764	Bararo	KISHANGANJ	c	3.5	14.4	0	0	5.9	19.6	4	7.4	
765	Babhantola	KISHANGANJ	c	0	37.4	10	1.6	0	0	0	0	
766	Barchuna			0	2.1	0	0.6	1.3	2.8	0	0.8	
767	Mahammadpur Bhagal	KISHANGANJ	c	0	53.6	0	3.9	10.3	20.2	10.1	11.9	
768	Kaparporbandha	KISHANGANJ	c	0	24.6	0	5	1.4	0	15.2	14.4	
769	Pichhla	KISHANGANJ	c	0	52.8	56.2	0	0	0	0	0	
770	Jia Gachhi			0	1.2	0	0	0	0	0.6	0.5	
771	Bastadangi	KISHANGANJ	c	0	27	0	2.4	8.4	16.1	7.1	3.1	
<b>Block T O T A L :</b>			<b>0</b>	<b>0</b>	<b>17</b>	<b>1826.5</b>	<b>703.6</b>	<b>109.1</b>	<b>540.3</b>	<b>430.4</b>	<b>543.7</b>	<b>490.9</b>
<b>District T O T A L :</b>			<b>0</b>	<b>0</b>	<b>395.9</b>	<b>28525.7</b>	<b>5091.7</b>	<b>1568.4</b>	<b>7662.5</b>	<b>2050.3</b>	<b>3935</b>	<b>8399</b>

## VILLAGE DIRECTORY

### Village Directory

( As in 2009 )

Land Use								Name of three most important commodities manufactured			Name of Village	Serial Number
Area under different types of land use ( in hectares rounded up to one decimal place)			Area irrigated by source (in hectare).					First	Second	Third		
Net Area Sown	Total Irrigated Land Area	Total Un-irrigated Land Area	Canals ( C )	Wells/Tube-wells(W/TW)	Tanks/Lakes(T/L)	Water Falls(WF)	Others(O)					
112	113	114	115	116	117	118	119	120	121	122	2	1
28.2	8.6	19.6	0	8.6	0	0	0				Katahalia Bhag	756
40.6	16	24.6	0	16	0	0	0				Katahalia	757
91.7	34	57.7	0	14	0	0	20				Purla bari	758
206.3	51.1	155.2	0	51.1	0	0	0				Daula	759
173.3	49.6	123.7	0	49.6	0	0	0				Balia	760
137.9	46.4	91.5	0	26.4	0	0	20				Majhok	761
79.3	16	63.3	0	0	0	0	16				Lalbari	762
78.8	14.1	64.7	0	0	0	0	14.1				Janamjai	763
91.1	20.5	70.6	0	0	0	0	20.5				Bararo	764
64	30	34	0	0	0	0	30				Babhantola	765
44.4	0	44.4	0	0	0	0	0				Barchuna	766
215.1	80.4	134.8	0	0	0	0	80.4				Mahammadpur Bhagal	767
47.6	14.6	33	0	0	0	0	14.6				Kaparporbandha	768
303	130	173	0	130	0	0	0				Pichhla	769
35.8	0	35.8	0	0	0	0	0				Jia Gachhi	770
86	21.6	64.4	0	0	0	0	21.6				Bastadangi	771
<b>10425.9</b>	<b>3785</b>	<b>6640.7</b>	<b>13</b>	<b>2466.3</b>	<b>250.3</b>	<b>143.7</b>	<b>911.7</b>					
<b>129255.5</b>	<b>45162.6</b>	<b>84091.2</b>	<b>748.2</b>	<b>38589.8</b>	<b>2620.6</b>	<b>258.7</b>	<b>2945.2</b>					





---

---

**APPENDICES TO VILLAGE  
DIRECTORY**

---

---

**Appendix I - village directory**

**Summary showing total number of villages having educational, medical and other amenities - CD Block level**

**District: Kishanganj (210)**

Sr.No.	Name of CD block	Total number of inhabited villages in the C. D. block	Total population of C.D. block	Villages having educational institutions				
				Pre-primary school	Primary school	Middle school	Second ary school	Senior secondary school (SS)
1	2	3	4	5	6	7	8	9
1	0109-Terhagachh	78	141039	28	62	31	8	4
2	0110-Dighalbank	80	208356	6	72	44	2	0
3	0111-Thakurganj	119	273323	14	89	27	4	0
4	0112-Pothia	141	262494	65	124	53	6	1
5	0113-Bahadurganj	103	216589	9	99	42	4	2
6	0114-Kochadhamin	143	292124	16	121	37	5	2
7	0115-Kishanganj	68	135352	6	54	17	3	1
<b>Total</b>		732	1529277	144	621	251	32	10

### Appendix I - village directory

Summary showing total number of villages having educational, medical and other amenities - CD Block level(contd..)

**District: Kishanganj (210)**

#### Villages having educational institutions(contd.)

Degree college of arts sceince & commerce	Degree college of engineering	Medical college	Management institute	Polytechnic	Vocational training school /ITI	Non-formal training centre	Special school for disabled	Name of CD block
10	11	12	13	14	15	16	17	2
1	0	0	0	0	0	0	0	0109-Terhagachh
0	0	0	0	0	0	0	0	0110-Dighalbank
2	0	0	0	0	0	0	0	0111-Thakurganj
0	0	0	0	1	6	2	0	0112-Pothia
2	0	0	0	0	0	1	0	0113-Bahadurganj
1	0	0	0	0	0	1	0	0114-Kochadhamin
1	0	0	0	0	2	0	0	0115-Kishanganj
7	0	0	0	1	8	4	0	

### Appendix I - village directory

Summary showing total number of villages having educational, medical and other amenities - CD Block level(contd..)

#### District: Kishanganj (210)

Name of CD block	Villages having educational institutions (contd.)			Villages having Medical institutions			
	Others (specify)	No educational facility	Community health centre	Primary health centre	Primary health sub centre	Maternity and child welfare centre	T.B. clinic
2	18	19	20	21	22	23	24
0109-Terhagachh	0	9	0	1	12	13	1
0110-Dighalbank	16	8	0	1	18	20	2
0111-Thakurganj	22	28	0	2	6	5	2
0112-Pothia	2	15	0	1	12	11	3
0113-Bahadurganj	57	4	0	2	29	27	2
0114-Kochadhamin	17	17	0	1	16	19	1
0115-Kishanganj	15	8	0	1	2	2	1
<b>Total</b>	129	89	0	9	95	97	12

**Appendix I - village directory**

Summary showing total number of villages having educational, medical and other amenities - CD Block level(contd..)

**District: Kishanganj (210)**

Villages having Medical institutions (contd.) ...

Hospital- allopathic	Hospital- alternative medicine	Dispensary	Veterinary hospital	Mobile health clinic	Family welfare centre	Medical practioner (with MBBS Degree)	Name of CD block
25	26	27	28	29	30	31	2
0	0	1	1	0	11	6	0109-Terhagachh
0	0	0	0	0	18	2	0110-Dighalbank
0	0	2	3	0	6	2	0111-Thakurganj
0	0	1	2	0	10	8	0112-Pothia
0	0	4	1	0	27	5	0113-Bahadurganj
0	0	0	7	0	17	34	0114-Kochadhamin
0	0	0	1	0	3	2	0115-Kishanganj
0	0	8	15	0	92	59	

### Appendix I - village directory

Summary showing total number of villages having educational, medical and other amenities - CD Block level(contd..)

#### District: Kishanganj (210)

Name of CD block	Villages having Medical institutions (contd.) ...				Villages having drinking water		
	Medical practioner (with other degree)	Medicine shop	Others	No medical facility	Tap water (treated/untreated)	Well water (coverd/uncovered well)	Hand pump
2	32	33	34	35	36	37	38
0109-Terhagachh	16	9	0	30	0	40	78
0110-Dighalbank	8	6	2	55	0	57	80
0111-Thakurganj	2	3	0	111	4	53	119
0112-Pothia	36	28	4	62	19	104	141
0113-Bahadurganj	5	5	2	69	3	100	103
0114-Kochadhamin	33	37	29	96	0	41	143
0115-Kishanganj	2	26	0	16	9	0	68
<b>Total</b>	102	114	37	439	35	395	732

### Appendix I - village directory

Summary showing total number of villages having educational, medical and other amenities - CD Block level(contd.)

**District:Kishanganj (210)**

Villages having drinking water						Villages having Post & Telegraph		Name of CD block
Tubewell/ borewell	Spring	River/ canal	Tank/ pond/ lake	Others	No drinking water facility	Post office	Sub post office	
39	40	41	42	43	44	45	46	2
36	0	26	1	1	0	8	1	0109-Terhagachh
80	0	14	1	0	0	12	0	0110-Dighalbank
81	0	30	1	2	0	21	0	0111-Thakurganj
26	0	45	0	1	0	33	0	0112-Pothia
22	0	20	9	0	0	18	0	0113-Bahadurganj
17	0	25	0	1	0	17	1	0114-Kochadhamin
54	0	13	1	0	0	5	0	0115-Kishanganj
316	0	173	13	5	0	114	2	

### Appendix I - village directory

Summary showing total number of villages having educational, medical and other amenities-CD Block level(contd.)

**District: Kishanganj (210)**

#### Villages having Post & Telegraph

Name of CD block	Post & telegraph office	Phone (land lines)	Public call office	Mobile phone coverage	Internet cafes/ Common service centre
2	47	48	49	50	51
0109-Terhagachh	2	15	9	30	4
0110-Dighalbank	2	13	8	22	1
0111-Thakurganj	0	27	8	18	0
0112-Pothia	5	71	65	114	1
0113-Bahadurganj	1	28	6	62	1
0114-Kochadhamin	3	56	14	69	8
0115-Kishanganj	1	22	8	30	0
<b>Total</b>	14	232	118	345	15



## Appendix I - village directory

Summary showing total number of villages having educational, medical and other amenities - CD Block level(contd..)

**District: Kishanganj (210)**

Villages having transport							Banks			Name of CD block
Village roads- pucca road	Bus service (public/p rivate)	Railway station	Auto/ modified autos	Taxi & vans	Tract ors	Navigable water ways (river/canal/sea ferry service)	Commerci al & co- operative	ATM		
52	53	54	55	56	57	58	59	60	2	
33	4	0	10	8	72	0	5	1	0109-Terhagachh	
57	12	1	22	17	71	0	7	0	0110-Dighalbank	
100	26	4	38	72	68	1	8	1	0111-Thakurganj	
139	17	10	27	36	124	0	28	2	0112-Pothia	
103	11	0	21	21	44	0	6	0	0113-Bahadurganj	
118	54	7	60	64	114	0	21	0	0114-Kochadhamin	
42	10	0	13	18	41	0	2	0	0115-Kishanganj	
592	134	22	191	236	534	1	77	4		

### Appendix I - village directory

Summary showing total number of villages having educational, medical and other amenities - CD Block level(contd..)

**District: Kishanganj (210)**

Name of CD block	Credit societies		Villages having recreation facility			Miscellaneous
	Agricultural credit societies	Cinema / video halls	Public library	Public reading rooms	Availability of news paper	Public distribution system (PDS) shop
2	61	62	63	64	65	66
0109-Terhagachh	15	1	0	0	41	31
0110-Dighalbank	10	1	0	1	31	34
0111-Thakurganj	29	0	2	1	110	41
0112-Pothia	33	0	0	0	36	119
0113-Bahadurganj	30	1	0	0	61	43
0114-Kochadhamin	27	3	1	0	138	81
0115-Kishanganj	10	0	0	0	31	21
<b>Total</b>	<b>154</b>	<b>6</b>	<b>3</b>	<b>2</b>	<b>448</b>	<b>370</b>

**Appendix I - village directory**

Summary showing total number of villages having educational, medical and other amenities - CD Block level(concl.)

**District: Kishanganj (210)**

Miscellaneous			Villages having power supply		Name of CD block
Weekly haat	Asembly polling station	Birth & death registration office	Available	Not available	
67	68	69	70	71	2
10	54	26	4	74	0109-Terhagachh
8	49	39	73	7	0110-Dighalbank
21	102	60	38	81	0111-Thakurganj
69	124	90	129	12	0112-Pothia
13	76	36	100	3	0113-Bahadurganj
39	136	121	110	33	0114-Kochadhamin
7	42	12	25	43	0115-Kishanganj
167	583	384	479	253	

**Appendix IA - village directory**  
**Villages by number of primary schools**

**District: Kishanganj (210)**

Sr.No.	Name of C.D.Block	Total number of inhabited villages	Number of primary schools				
			None	One	Two	Three	Four +
1	2	3	4	5	6	7	8
1	0109-Terhagachh	78	16	48	12	1	1
2	0110-Dighalbank	80	8	49	16	4	3
3	0111-Thakurganj	119	30	60	15	7	7
4	0112-Pothia	141	17	94	21	6	3
5	0113-Bahadurganj	103	4	67	23	5	4
6	0114-Kochadhamin	143	22	103	15	1	2
7	0115-Kishanganj	68	14	42	10	1	1
<b>Total</b>		<b>732</b>	<b>111</b>	<b>463</b>	<b>112</b>	<b>25</b>	<b>21</b>

**Appendix IB - village directory**  
**Villages by primary, middle and secondary schools**

**District: Kishanganj (210)**

Sr.No.	Name of CD Block	Total number of inhabited villages	Type of educational institutions available			
			No school	At least one primary school and no middle school	At least one primary school and one middle school	At least one middle school and one secondary school
1	2	3	4	5	6	7
1	0109-Terhagachh	78	15	31	31	5
2	0110-Dighalbank	80	8	28	44	2
3	0111-Thakurganj	119	30	62	27	4
4	0112-Pothia	141	17	71	53	6
5	0113-Bahadurganj	103	4	57	42	4
6	0114-Kochadhamin	143	22	84	37	5
7	0115-Kishanganj	68	14	37	17	3
<b>Total</b>		<b>732</b>	<b>110</b>	<b>370</b>	<b>251</b>	<b>29</b>

**Appendix IC - Village Directory**

**Villages with different sources of drinking water facilities available**

**District: Kishanganj (210)**

Sr.No.	Name of C.D.Block	Number of villages with different sources of drinking water facilities available				
		Only tap (treated/ untreated)	Only well (covered / uncovered)	Only tubewell /borewell	Only handpump	More than one source only from tap, well, tubewell,hand pump
1	2	3	4	5	6	7
1	0109-Terhagachh	0	0	0	24	54
2	0110-Dighalbank	0	0	0	0	80
3	0111-Thakurganj	0	0	0	29	90
4	0112-Pothia	0	0	0	32	109
5	0113-Bahadurganj	0	0	0	1	102
6	0114-Kochadhamin	0	0	0	87	56
7	0115-Kishanganj	0	0	0	11	57
<b>Total</b>		<b>0</b>	<b>0</b>	<b>0</b>	<b>184</b>	<b>548</b>

**Appendix II- Village Directory**

**Villages with 5000 and above population which do not have one or more amenities available.**

**District: Kishanganj (210)**

Amenities not available (indicate N.A. where amenity not available)												
Sr. No.	Name of CD Block	Name of village	Location code number	Popu-lation	Senior secondary school	College	Primary health sub centre	Tap drinking water	Bus facility	Approach by pucca road	Banks	
1	2	3	4	5	6	7	8	9	10	11	12	
1	0109-Terhagachh	Khaniabad	222225	5361	N.A.	N.A.	Available	N.A.	N.A.	Available	N.A.	
2	0109-Terhagachh	Kalpir	222237	5224	Available	N.A.	N.A.	N.A.	Available	Available	N.A.	
3	0109-Terhagachh	Matiari	222240	8947	N.A.	N.A.	N.A.	N.A.	N.A.	N.A.	N.A.	
4	0109-Terhagachh	Dhabaili	222260	6202	N.A.	N.A.	Available	N.A.	Available	Available	Available	
5	0110-Dighalbank	Harhibhita	222304	5115	N.A.	N.A.	N.A.	N.A.	N.A.	N.A.	N.A.	
6	0110-Dighalbank	Sat Kauwa	222307	8112	N.A.	N.A.	Available	N.A.	N.A.	N.A.	N.A.	
7	0110-Dighalbank	Dubri khas	222309	5310	N.A.	N.A.	Available	N.A.	N.A.	N.A.	N.A.	
8	0110-Dighalbank	Dahibhat	222314	8344	N.A.	N.A.	Available	N.A.	N.A.	N.A.	N.A.	
9	0110-Dighalbank	Mangra	222315	6796	N.A.	N.A.	N.A.	N.A.	Available	Available	N.A.	
10	0110-Dighalbank	Tulshia	222322	10501	N.A.	N.A.	Available	N.A.	Available	Available	Available	
11	0110-Dighalbank	Ghangra	222328	5096	N.A.	N.A.	Available	N.A.	N.A.	Available	N.A.	
12	0110-Dighalbank	Lachhmipur	222329	11416	N.A.	N.A.	Available	N.A.	N.A.	Available	N.A.	
13	0110-Dighalbank	Patharghatti	222334	5082	N.A.	N.A.	N.A.	N.A.	N.A.	Available	N.A.	
14	0110-Dighalbank	Ikra	222337	6994	N.A.	N.A.	Available	N.A.	N.A.	Available	N.A.	
15	0110-Dighalbank	Padampur	222338	8522	N.A.	N.A.	Available	N.A.	N.A.	Available	N.A.	
16	0110-Dighalbank	Padampur	222339	8472	N.A.	N.A.	N.A.	N.A.	N.A.	Available	N.A.	
17	0110-Dighalbank	Dighal Bank	222347	7324	N.A.	N.A.	Available	N.A.	Available	Available	Available	
18	0110-Dighalbank	Dhanola	222353	8108	N.A.	N.A.	Available	N.A.	N.A.	Available	Available	
19	0111-Thakurganj	Bhatgaon	222375	12757	N.A.	N.A.	N.A.	N.A.	Available	Available	Available	
20	0111-Thakurganj	Besarbati	222376	6059	N.A.	N.A.	Available	N.A.	N.A.	Available	Available	
21	0111-Thakurganj	Patharia	222386	5954	N.A.	N.A.	N.A.	N.A.	N.A.	Available	N.A.	
22	0111-Thakurganj	Nazagachh	222387	9825	N.A.	N.A.	N.A.	Available	Available	Available	N.A.	
23	0111-Thakurganj	Churli	222389	12284	N.A.	N.A.	N.A.	N.A.	N.A.	Available	N.A.	
24	0111-Thakurganj	Kanakpur	222391	6099	N.A.	Available	N.A.	Available	Available	Available	N.A.	
25	0111-Thakurganj	Dalligaon	222417	9282	N.A.	N.A.	N.A.	N.A.	N.A.	Available	N.A.	
26	0111-Thakurganj	Bhog Dabar	222421	9276	N.A.	N.A.	N.A.	N.A.	Available	Available	Available	
27	0111-Thakurganj	Jirangachh	222428	14241	N.A.	N.A.	N.A.	N.A.	N.A.	Available	N.A.	
28	0111-Thakurganj	Dudhaunti	222429	5641	N.A.	N.A.	N.A.	N.A.	N.A.	Available	N.A.	
29	0111-Thakurganj	Barchaundi	222442	7439	N.A.	N.A.	N.A.	N.A.	N.A.	Available	N.A.	
30	0111-Thakurganj	Sabodangi	222453	5048	N.A.	N.A.	N.A.	N.A.	Available	Available	N.A.	
31	0111-Thakurganj	Pawa Khali	222481	8993	N.A.	N.A.	Available	N.A.	Available	Available	Available	
32	0111-Thakurganj	Bhaulmari	222504	6026	N.A.	N.A.	Available	N.A.	N.A.	Available	N.A.	
33	0112-Pothia	Burhnai	222528	9302	N.A.	N.A.	Available	N.A.	Available	Available	N.A.	
34	0112-Pothia	Kasba Kaliaganj	222531	5419	N.A.	N.A.	N.A.	N.A.	Available	Available	Available	
35	0112-Pothia	Naukatta	222565	5662	N.A.	N.A.	N.A.	N.A.	Available	Available	N.A.	
36	0112-Pothia	Udgara	222586	6006	N.A.	N.A.	N.A.	N.A.	N.A.	Available	Available	
37	0112-Pothia	Koltha	222606	7996	N.A.	N.A.	N.A.	N.A.	N.A.	Available	N.A.	
38	0112-Pothia	Chhatar Gachh	222609	5993	N.A.	N.A.	Available	N.A.	Available	Available	Available	
39	0112-Pothia	Jahangirpur	222637	9292	N.A.	N.A.	N.A.	N.A.	N.A.	Available	Available	
40	0112-Pothia	Sitalpur	222643	12110	N.A.	N.A.	N.A.	N.A.	N.A.	Available	N.A.	
41	0112-Pothia	Paharkatta	222648	5428	N.A.	N.A.	N.A.	N.A.	N.A.	Available	N.A.	

## Appendix II- Village Directory

**Villages with 5000 and above population which do not have one or more amenities available.**

**District: Kishanganj (210)**

Amenities not available (indicate N.A. where amenity not available)											
Sr. No.	Name of CD Block	Name of village	Location code number	Population	Senior secondary school	College	Primary health sub centre	Tap drinking water	Bus facility	Approach by pucca road	Banks
1	2	3	4	5	6	7	8	9	10	11	12
42	0113-Bahadurganj	Chikabari	222661	5403	N.A.	N.A.	Available	N.A.	N.A.	Available	N.A.
43	0113-Bahadurganj	Altabari	222665	6189	N.A.	N.A.	Available	N.A.	N.A.	Available	N.A.
44	0113-Bahadurganj	Deshiatoli	222666	5259	Available	N.A.	Available	N.A.	N.A.	Available	N.A.
45	0113-Bahadurganj	Gangi	222672	7857	N.A.	N.A.	Available	N.A.	N.A.	Available	N.A.
46	0113-Bahadurganj	Dohar	222716	6303	N.A.	N.A.	Available	N.A.	Available	Available	N.A.
47	0113-Bahadurganj	Palasmani	222718	7209	Available	Available	Available	N.A.	N.A.	Available	N.A.
48	0113-Bahadurganj	Bhatabari	222721	7198	N.A.	N.A.	N.A.	N.A.	N.A.	Available	N.A.
49	0113-Bahadurganj	Bhaurdah	222725	10122	N.A.	N.A.	N.A.	N.A.	N.A.	Available	N.A.
50	0113-Bahadurganj	Bangaon	222728	8056	N.A.	N.A.	Available	N.A.	Available	Available	N.A.
51	0113-Bahadurganj	Mahammad Nagar	222732	5855	N.A.	N.A.	N.A.	N.A.	N.A.	Available	N.A.
52	0114-Kochadhamin	Bishunpur	222814	7090	N.A.	N.A.	N.A.	N.A.	Available	Available	Available
53	0114-Kochadhamin	Haldikhora	222821	7665	N.A.	N.A.	Available	N.A.	N.A.	Available	N.A.
54	0114-Kochadhamin	Santha	222859	10271	N.A.	N.A.	N.A.	N.A.	Available	Available	Available
55	0114-Kochadhamin	Boaldah	222874	8087	N.A.	N.A.	N.A.	N.A.	N.A.	Available	N.A.
56	0114-Kochadhamin	Najarpur	222879	6888	N.A.	N.A.	Available	N.A.	N.A.	Available	N.A.
57	0114-Kochadhamin	Gurgaon	222881	6415	N.A.	N.A.	N.A.	N.A.	N.A.	N.A.	N.A.
58	0114-Kochadhamin	Kochadhamin	222882	5623	N.A.	N.A.	Available	N.A.	Available	Available	Available
59	0114-Kochadhamin	Bhagal	222896	6361	N.A.	N.A.	N.A.	N.A.	Available	Available	N.A.
60	0115-Kishanganj	Halamala	222912	6139	Available	N.A.	N.A.	N.A.	N.A.	Available	N.A.
61	0115-Kishanganj	Motihara Taluka	222922	6643	N.A.	N.A.	N.A.	N.A.	N.A.	Available	N.A.
62	0115-Kishanganj	Panisal	222925	5025	N.A.	N.A.	N.A.	N.A.	N.A.	Available	N.A.
63	0115-Kishanganj	Singhia	222926	10064	N.A.	N.A.	N.A.	N.A.	N.A.	N.A.	N.A.
64	0115-Kishanganj	Gachhpara	222932	5814	N.A.	N.A.	N.A.	N.A.	N.A.	N.A.	N.A.
65	0115-Kishanganj	Chakla	222939	7262	N.A.	N.A.	Available	N.A.	N.A.	Available	N.A.
66	0115-Kishanganj	Pichhla	222981	5722	N.A.	N.A.	N.A.	N.A.	N.A.	N.A.	N.A.



**Appendix III - Village Directory**  
**Land utilisation data in respect of Census Towns.**

**District: Kishanganj (210)**

Sl. No	Name of Census Towns and C.D.Block within Bracket	Total Area	Forests	Area under Non-agricultural Uses	Barren and Uncultivable land	Perma-nent Pastures and Other Grazing Lands	Land Under Miscellaneous Tree Crops etc.	Cultura ble Waste Land	Fallow Lands other than Current Fallows	Current Fallows	Net Area Sown	Total Irrigated Land Area	Total Un-irrigated Land Area
1	2	3	4	5	6	7	8	9	10	11	12	13	14

**Data not collected**

**Appendix IV - Village Directory**

**C.D. block wise list of inhabited villages where no amenity other than drinking water facility is available.**

**District: Kishanganj (210)**

Serial number	Location code number	Name of village
1	2	3
There is no such village in this district		

**Appendix V- Village Directory**

**Summary showing number of villages not having scheduled castes population**

**District: Kishanganj(210)**

Sr.No.	Name of C.D. Block	Total villages	Uninhabited villages	Inhabited villages	Number of inhabited villages having no scheduled castes population
1	2	3	4	5	6
1	0109-Terhagachh	81	3	78	13
2	0110-Dighalbank	81	1	80	18
3	0111-Thakurganj	133	14	119	40
4	0112-Pothia	149	8	141	65
5	0113-Bahadurganj	105	2	103	24
6	0114-Kochadhamin	150	7	143	33
7	0115-Kishanganj	72	4	68	20
<b>Total</b>		<b>771</b>	<b>39</b>	<b>732</b>	<b>213</b>

**Appendix VI - Village Directory**  
**Summary showing number of villages not having scheduled tribes population**

District: Kishanganj(210)

Sr.No.	Name of C.D. Block	Total villages	Uninhabited villages	Inhabited villages	Number of inhabited villages having no scheduled tribes population
1	2	3	4	5	6
1	0109-Terhagachh	81	3	78	35
2	0110-Dighalbank	81	1	80	27
3	0111-Thakurganj	133	14	119	52
4	0112-Pothia	149	8	141	72
5	0113-Bahadurganj	105	2	103	47
6	0114-Kochadhamin	150	7	143	109
7	0115-Kishanganj	72	4	68	30
<b>Total</b>		<b>771</b>	<b>39</b>	<b>732</b>	<b>372</b>

**Appendix VII - Village Directory**

**List of villages according to the proportion of the scheduled castes and the scheduled tribes to the total population by ranges.**

**District: Kishanganj(210)**

**A - Scheduled Castes**

Range of scheduled castes population (Percentages)	Location code number	Name of village
1	2	3
<b>CD Block: Terhagachh(0109)</b>		
Nil	222214	Dhokarjhari
Nil	222215	Phulbari
Nil	222216	Sharma Toli
Nil	222221	Phulbari Nankar
Nil	222222	Kharij Khaniabad
Nil	222231	Kanchanbari Istamrar
Nil	222248	Pharhabari Nankar
Nil	222252	Serati Kamati
Nil	222253	Kamdti Nankar
Nil	222259	Pokharia
Nil	222271	Kharrakasht
Nil	222278	Gargaon
Nil	222284	Mianpur
Less than 5	222217	Hatgaon
Less than 5	222218	Phulbari
Less than 5	222220	Dahibhat
Less than 5	222227	Hatgaon
Less than 5	222234	Bhagihunki
Less than 5	222245	Panchgachhi
Less than 5	222247	Jhunki Musahara
Less than 5	222254	Lodhabari
Less than 5	222255	Doria
Less than 5	222256	Pokharia
Less than 5	222257	Asha
Less than 5	222261	Jhala
Less than 5	222285	Mianpur
Less than 5	222291	Nania
Less than 5	222292	Baluadandgi
5 - 10	222229	Bairia
5 - 10	222232	Sharma Toli
5 - 10	222233	Pharhabari Milik
5 - 10	222235	Kanchanbari
5 - 10	222239	Pipra
5 - 10	222240	Matari
5 - 10	222243	Kharra Belbari
5 - 10	222246	Pharhabari
5 - 10	222249	Kadleta

**Appendix VII - Village Directory**

**List of villages according to the proportion of the scheduled castes and the scheduled tribes to the total population by ranges.**

**District: Kishanganj(210)**

**A - Scheduled Castes**

Range of scheduled castes population (Percentages)	Location code number	Name of village
1	2	3
5 - 10	222258	Rampur
5 - 10	222264	Gamharia
5 - 10	222267	Kuari
5 - 10	222275	Rahmatpur
5 - 10	222290	Dak Pokhar
11 - 20	222219	Pipra
11 - 20	222224	Tokabhansa
11 - 20	222225	Khaniabad
11 - 20	222228	Khunia Toli
11 - 20	222230	Chichora
11 - 20	222236	Bhelagurhi
11 - 20	222237	Kalpir
11 - 20	222238	Bhelagurhi
11 - 20	222241	Sirnia
11 - 20	222242	Benugarh
11 - 20	222250	Bhag Kajleta
11 - 20	222260	Dhabaili
11 - 20	222263	Balua Jagir
11 - 20	222268	Babhangawan
11 - 20	222270	Chilhania
11 - 20	222273	Belbarigachh
11 - 20	222274	Suhia Gopalnagar
11 - 20	222276	Suhia
11 - 20	222282	Mahua
11 - 20	222288	Bhardhari
11 - 20	222289	Sirnia
21 - 30	222213	Bhorha
21 - 30	222223	Phulbari
21 - 30	222244	Kharra
21 - 30	222251	Hawakol
21 - 30	222262	Chargharia
21 - 30	222266	Khajuribari
21 - 30	222272	Khara Suhia
21 - 30	222277	Gilni
21 - 30	222280	Deorikhas
21 - 30	222287	Phulbari
21 - 30	222293	Baigna
31 - 40	222279	Tegharia

**Appendix VII - Village Directory**

**List of villages according to the proportion of the scheduled castes and the scheduled tribes to the total population by ranges.**

**District: Kishanganj(210)**

**A - Scheduled Castes**

Range of scheduled castes population (Percentages)	Location code number	Name of village
1	2	3
41 - 50	222265	Hawakol Khurd
41 - 50	222281	Ghani Phulsara
76 and above	222269	Betbari
<b>CD Block: Dighalbank(0110)</b>		
Nil	222298	Malmali
Nil	222305	Kast Karam Ali
Nil	222317	Kachunala Milik
Nil	222318	Kachunala Milik
Nil	222320	Dargah Rasulganj
Nil	222326	Dargah Aliganj
Nil	222331	Gurhmurha
Nil	222335	Kumarkhod
Nil	222341	Hublidenga
Nil	222352	Panchgachhi
Nil	222356	Doria
Nil	222361	Dighibari
Nil	222363	Chhota Garumara
Nil	222364	Maldangi
Nil	222370	Ikra Milik
Nil	222371	Ikra Milik
Nil	222373	Tapu
Nil	222374	Jiapokhar
Less than 5	222296	Dargah kanchanbari
Less than 5	222301	Palsa
Less than 5	222302	Singhimari
Less than 5	222303	Singhimari Milik
Less than 5	222307	Sat Kauwa
Less than 5	222314	Dahibhat
Less than 5	222315	Mangra
Less than 5	222323	Dahibhat Kalan
Less than 5	222324	Dahibhat Khurd
Less than 5	222329	Lachhmipur
Less than 5	222332	Banwaria
Less than 5	222338	Padampur
Less than 5	222339	Padampur
Less than 5	222351	Mahamari
Less than 5	222357	Suribhita
Less than 5	222362	Garumara

**Appendix VII - Village Directory**

**List of villages according to the proportion of the scheduled castes and the scheduled tribes to the total population by ranges.**

**District: Kishanganj(210)**

**A - Scheduled Castes**

Range of scheduled castes population (Percentages)	Location code number	Name of village
1	2	3
Less than 5	222366	Algachhia
Less than 5	222367	Tarabari
Less than 5	222368	Kamati
Less than 5	222369	Ikra Milik
Less than 5	222372	Kumhia
5 - 10	222294	Kanchan Bari
5 - 10	222295	Lohagarha
5 - 10	222297	Lohargarha
5 - 10	222299	Palsa Milik
5 - 10	222304	Harhibhita
5 - 10	222309	Dubri khas
5 - 10	222313	Pakamari
5 - 10	222316	Kachunala Milik
5 - 10	222319	Kachunala
5 - 10	222321	Tulshia Kasht
5 - 10	222322	Tulshia
5 - 10	222325	Mustalaganj
5 - 10	222328	Ghangra
5 - 10	222334	Patharghatti
5 - 10	222336	Kurhaili
5 - 10	222337	Ikra
5 - 10	222346	Maltoli
5 - 10	222347	Dighal Bank
5 - 10	222348	Hari Bhita
5 - 10	222349	Dighal Bank
5 - 10	222350	Maltoli
5 - 10	222353	Dhanola
5 - 10	222358	Barbhang
5 - 10	222365	Ichmari
11 - 20	222306	Deogirja
11 - 20	222310	Dubri
11 - 20	222311	Boaldaha
11 - 20	222312	Tanghan Tapu
11 - 20	222333	Patharghatti
11 - 20	222340	Karuamani
11 - 20	222342	Garbhanadenga
11 - 20	222344	Bhurli Bhita
11 - 20	222354	Mulabari



**Appendix VII - Village Directory**

**List of villages according to the proportion of the scheduled castes and the scheduled tribes to the total population by ranges.**

**District: Kishanganj(210)**

**A - Scheduled Castes**

Range of scheduled castes population (Percentages)	Location code number	Name of village
1	2	3
11 - 20	222355	Kamat
21 - 30	222330	Kalpir Pathar Ghatti
21 - 30	222345	Teli Bhita
21 - 30	222359	Talwar Bandha
21 - 30	222360	Bansbari
31 - 40	222300	Baijnath Palsa
41 - 50	222308	Haruadanga
41 - 50	222343	Satmeri

**CD Block: Thakurganj(0111)**

Nil	222384	Kukur Baghi Milik
Nil	222385	Latkukur Baghi
Nil	222395	Hulhuli Milik Arazi
Nil	222396	Hulhuli Milik Arazi
Nil	222398	Hulhuli Milik Arazi
Nil	222400	Hulhuli Milik Arazi
Nil	222402	Dakpara
Nil	222408	Kharna
Nil	222409	Kharna
Nil	222412	Udragori
Nil	222413	Dudhmanjar
Nil	222418	Hazarigachh
Nil	222425	Kudiachhara
Nil	222427	Harin Dubal
Nil	222431	Bhota Thana
Nil	222434	Kachhudah
Nil	222435	Gual Toli
Nil	222436	Phatamari
Nil	222437	Bhagkharna
Nil	222438	Kharudah
Nil	222440	Karua Mani
Nil	222443	Kunjimari
Nil	222444	Barchaundi
Nil	222445	Kuri Muni
Nil	222447	Barah Pathia
Nil	222457	Maujidinga
Nil	222458	Chapra Bakhari
Nil	222459	Rajagaon Milik
Nil	222465	Jiapokhar

**Appendix VII - Village Directory**

**List of villages according to the proportion of the scheduled castes and the scheduled tribes to the total population by ranges.**

**District: Kishanganj(210)**

**A - Scheduled Castes**

Range of scheduled castes population (Percentages)	Location code number	Name of village
1	2	3
Nil	222466	Deramari
Nil	222472	Bandar Jhula
Nil	222473	Bandar Jhula
Nil	222475	Rajagaon
Nil	222483	Patbhari
Nil	222484	Patbhari
Nil	222486	Bidhibhita
Nil	222492	Khudra
Nil	222493	Pabna
Nil	222499	Dastur
Nil	222502	Bhaulmari
Less than 5	222377	Kudurbaghi
Less than 5	222378	Modati
Less than 5	222379	Kukurbaghi
Less than 5	222383	Dhakpara
Less than 5	222386	Patharia
Less than 5	222388	Churli
Less than 5	222390	Gothra
Less than 5	222391	Kanakpur
Less than 5	222392	Gunjar Mari
Less than 5	222394	Hulhuli
Less than 5	222401	Lahugaon Arazi
Less than 5	222403	Dhak Para
Less than 5	222405	Sakhuadali
Less than 5	222410	Patesari
Less than 5	222411	Karua Mani
Less than 5	222417	Dalligaon
Less than 5	222419	Noniatari
Less than 5	222421	Bhog Dabar
Less than 5	222422	Chhaital
Less than 5	222423	Ruidhasa
Less than 5	222424	Bahadurpur
Less than 5	222426	Amol Jhari
Less than 5	222428	Jirangachh
Less than 5	222429	Dudhaunti
Less than 5	222433	Hasanpur
Less than 5	222442	Barchaundi
Less than 5	222451	Tatpowa

**Appendix VII - Village Directory**

**List of villages according to the proportion of the scheduled castes and the scheduled tribes to the total population by ranges.**

**District: Kishanganj(210)**

**A - Scheduled Castes**

Range of scheduled castes population (Percentages)	Location code number	Name of village
1	2	3
Less than 5	222453	Sabodangi
Less than 5	222455	Ambari
Less than 5	222456	Malingaon
Less than 5	222460	Rajagaon
Less than 5	222461	Gilhabari
Less than 5	222467	Bandar Jhula
Less than 5	222468	Jio Pokhar
Less than 5	222471	Bandar Jhula
Less than 5	222474	Bandar Jhula
Less than 5	222478	Dumaria
Less than 5	222479	Panchgachhi
Less than 5	222481	Pawa Khali
Less than 5	222485	Bhelagori
Less than 5	222487	Balka Dobha
Less than 5	222488	Rasia
Less than 5	222489	Chapati
Less than 5	222490	Paikpara
Less than 5	222496	Katharo
Less than 5	222498	Katharo
Less than 5	222507	Karua Mari
5 - 10	222375	Bhatgaon
5 - 10	222387	Nazagachh
5 - 10	222389	Churli
5 - 10	222415	Dogachhi
5 - 10	222416	Dalligaon
5 - 10	222432	Burhnai Bahadurpur
5 - 10	222446	Barah Pathia
5 - 10	222454	Salgori
5 - 10	222462	Bhendrani
5 - 10	222463	Koia
5 - 10	222464	Jiapokhar
5 - 10	222477	Teghari
5 - 10	222480	Pawa Khali
5 - 10	222500	Saraikuri
5 - 10	222503	Bhaulmari
5 - 10	222504	Bhaulmari
5 - 10	222506	Khaurdah
11 - 20	222376	Besarbati

**Appendix VII - Village Directory**

**List of villages according to the proportion of the scheduled castes and the scheduled tribes to the total population by ranges.**

**District: Kishanganj(210)**

**A - Scheduled Castes**

Range of scheduled castes population (Percentages)	Location code number	Name of village
1	2	3
11 - 20	222399	Hulhuli Milik Arazi
11 - 20	222450	Gamhirgarh
11 - 20	222452	Sukhani
11 - 20	222469	Singhimari
11 - 20	222482	Petbhari
11 - 20	222497	Chhatar Katharo
11 - 20	222501	Bhaulmari
21 - 30	222393	Giddhnikola
21 - 30	222470	Bhendrani
21 - 30	222476	Bansbari
21 - 30	222491	Paikpara
21 - 30	222494	Khanabari
31 - 40	222439	Kharudah
41 - 50	222414	Dudhmanjar
<b>CD Block: Pothia(0112)</b>		
Nil	222509	Sonapur
Nil	222520	Purandarpur
Nil	222523	Darigaon
Nil	222527	Debiganj
Nil	222534	Birpur
Nil	222537	Pakamolna
Nil	222538	Pakamolna
Nil	222542	Jagir Gachh
Nil	222544	Kalidas Kismat
Nil	222546	Joghara
Nil	222550	Phulhera
Nil	222551	Panbara
Nil	222552	Jogi Gachh
Nil	222553	Nimalagaon
Nil	222554	Nimalagaon Milik
Nil	222555	Kuimari
Nil	222558	Pakamolna
Nil	222560	Ramaniapokhar
Nil	222562	Pothia
Nil	222566	Pokharia
Nil	222568	Kusiari
Nil	222570	Gangnati Arazigachh
Nil	222573	Bhatkhunda

**Appendix VII - Village Directory**

**List of villages according to the proportion of the scheduled castes and the scheduled tribes to the total population by ranges.**

**District: Kishanganj(210)**

**A - Scheduled Castes**

Range of scheduled castes population (Percentages)	Location code number	Name of village
1	2	3
Nil	222574	Bhatkhunda
Nil	222575	Banasi
Nil	222576	Panasi
Nil	222577	Karigaon Milik
Nil	222579	Mangur Jan
Nil	222582	Molnapara
Nil	222583	Dongra
Nil	222587	Singhari Gobindpur
Nil	222588	Khatia Pichhla
Nil	222591	Piakori
Nil	222592	Goabari
Nil	222596	Saithabari
Nil	222598	Chhamtia
Nil	222599	Bakhonala
Nil	222604	Naunaddi
Nil	222605	Jhokha Dangi
Nil	222608	Maria
Nil	222611	Singhiamari
Nil	222612	Rasiadangi
Nil	222613	Pharabari
Nil	222614	Mahogarh
Nil	222616	Kharkhari
Nil	222618	Geramari
Nil	222621	Indarpur
Nil	222622	Bolasan
Nil	222623	Raipur
Nil	222627	Chhagalia
Nil	222628	Kulthibari
Nil	222630	Parlabari Milik
Nil	222631	Kala Singhia
Nil	222634	Lukundra
Nil	222635	Taria
Nil	222636	Bagalbari Milik Arazi
Nil	222639	Saradighi
Nil	222641	Sita Jhari
Nil	222642	Sita Jhari
Nil	222644	Kalakachu
Nil	222646	Gobinda

**Appendix VII - Village Directory**

**List of villages according to the proportion of the scheduled castes and the scheduled tribes to the total population by ranges.**

**District: Kishanganj(210)**

**A - Scheduled Castes**

Range of scheduled castes population (Percentages)	Location code number	Name of village
1	2	3
Nil	222651	Mohania
Nil	222652	Dhekipara
Nil	222654	Bagalbari Milik
Nil	222656	Bisani
Less than 5	222510	Theikalbari
Less than 5	222516	Bhelagachhi
Less than 5	222518	Phala
Less than 5	222524	Bhota Thana
Less than 5	222525	Satbaulia
Less than 5	222528	Burhnai
Less than 5	222529	Taiabpur
Less than 5	222532	Jalalpur
Less than 5	222536	Musaldenga
Less than 5	222539	Mangur Jon
Less than 5	222540	Gorukhal
Less than 5	222541	Kalidas
Less than 5	222548	Gendaloti
Less than 5	222549	Phulhera Gachh
Less than 5	222557	Mirzapur
Less than 5	222559	Sarogora
Less than 5	222561	Patilabhasa
Less than 5	222564	CHilhamari
Less than 5	222565	Naukatta
Less than 5	222567	Bagrani
Less than 5	222569	Dhangi Pokhar
Less than 5	222572	Gangnati
Less than 5	222578	Thipi Jhari
Less than 5	222580	Phati Pokhar
Less than 5	222581	Charkhakati
Less than 5	222584	Dhantola
Less than 5	222586	Udgara
Less than 5	222590	Budhra
Less than 5	222593	Barab Kahunia
Less than 5	222594	Shekhpura
Less than 5	222595	Haldibari
Less than 5	222597	Galgalia
Less than 5	222602	Sahagi
Less than 5	222603	Naunaddi

**Appendix VII - Village Directory**

**List of villages according to the proportion of the scheduled castes and the scheduled tribes to the total population by ranges.**

**District: Kishanganj(210)**

**A - Scheduled Castes**

Range of scheduled castes population (Percentages)	Location code number	Name of village
1	2	3
Less than 5	222606	Koltha
Less than 5	222607	Mahsul
Less than 5	222609	Chhatar Gachh
Less than 5	222610	Nandakuri
Less than 5	222617	Arrabari
Less than 5	222629	Damarbari
Less than 5	222633	Damal Bari
Less than 5	222637	Jahangirpur
Less than 5	222638	Ratua
Less than 5	222640	Adhikari
Less than 5	222643	Sitalpur
Less than 5	222647	Lohagara
Less than 5	222648	Paharkatta
Less than 5	222655	Bagalbari
5 - 10	222511	Tarni
5 - 10	222519	Chitma
5 - 10	222521	Barapokhar
5 - 10	222531	Kasba Kaliaganj
5 - 10	222533	Makhan Pokhar
5 - 10	222535	Birpur
5 - 10	222556	Kalupathaurf Koimari
5 - 10	222563	Pawakhali
5 - 10	222571	Pamal
5 - 10	222589	Chiagaon
5 - 10	222600	Baksa
5 - 10	222619	Miramani
5 - 10	222649	Panasi
11 - 20	222508	Dubanochi
11 - 20	222512	Andabari
11 - 20	222514	panighatta
11 - 20	222530	Chechuabari
11 - 20	222585	Halda
11 - 20	222601	Choragaddi
11 - 20	222615	Lodhabari
11 - 20	222625	Dhobinia
11 - 20	222626	Haldagaon
11 - 20	222632	Parla Bari
11 - 20	222650	Ratanpur

**Appendix VII - Village Directory**

**List of villages according to the proportion of the scheduled castes and the scheduled tribes to the total population by ranges.**

**District: Kishanganj(210)**

**A - Scheduled Castes**

Range of scheduled castes population (Percentages)	Location code number	Name of village
1	2	3
21 - 30	222515	Gelabari
21 - 30	222620	Indarpur Khurd
21 - 30	222624	Keso Jara
76 and above	222513	Dubanochi
<b>CD Block: Bahadurganj(0113)</b>		
Nil	222658	Kharsel
Nil	222660	Lohia Kandar
Nil	222662	Kumhartoli
Nil	222663	Dala
Nil	222668	Rangamani
Nil	222670	Belbari
Nil	222675	Duadangi
Nil	222682	Durgapur Sohadi
Nil	222685	Chandargaon
Nil	222691	Dogacchi
Nil	222701	Tegharia
Nil	222702	Satmeri
Nil	222703	Bochagari
Nil	222705	Tangtangia
Nil	222710	Musaldenga
Nil	222713	Tangtangia
Nil	222726	Sikmi Bangaon
Nil	222731	Kharij Kumhia
Nil	222736	Dulali Milik
Nil	222741	Chanaur Milik
Nil	222743	Koimari
Nil	222746	Bhupla
Nil	222747	Bhadesar
Nil	222757	Siktiharuttarbasti
Less than 5	222659	Dabar
Less than 5	222661	Chikabari
Less than 5	222664	Dala Mohiuddinpur
Less than 5	222672	Gangi
Less than 5	222676	Brahmotar Gachh
Less than 5	222677	Pipra Gachh
Less than 5	222678	Tulshia
Less than 5	222679	Guabari
Less than 5	222680	Samesar



**Appendix VII - Village Directory**

**List of villages according to the proportion of the scheduled castes and the scheduled tribes to the total population by ranges.**

**District: Kishanganj(210)**

**A - Scheduled Castes**

Range of scheduled castes population (Percentages)	Location code number	Name of village
1	2	3
Less than 5	222681	Birnia
Less than 5	222684	Muktaram Deori
Less than 5	222686	Babhantola Laucha
Less than 5	222687	Charakpara Laucha
Less than 5	222689	Lahsora
Less than 5	222692	Mahesh Bathna
Less than 5	222693	Laucha
Less than 5	222694	Jhingakata
Less than 5	222699	Baisa
Less than 5	222707	Durgapur
Less than 5	222712	Tangtangia
Less than 5	222714	Nisndara
Less than 5	222715	Mahadeo Dighi
Less than 5	222716	Dohar
Less than 5	222717	Jhiljhili
Less than 5	222720	Phulbari
Less than 5	222721	Bhatabari
Less than 5	222723	Baisa Jurail
Less than 5	222724	Deotar Birnia
Less than 5	222728	Bangaon
Less than 5	222729	Gurgaon Milik
Less than 5	222733	Singhia
Less than 5	222734	Dulali
Less than 5	222735	Dulali
Less than 5	222740	Korat Bangaon
Less than 5	222745	Tharkachhpur
Less than 5	222748	Mohan Singh Gachh
Less than 5	222750	Baradenga
Less than 5	222751	Jhiljhili
Less than 5	222752	Chorkattakurhaila
Less than 5	222753	Gopalpur Baigachhi
Less than 5	222756	Betbari
Less than 5	222760	Sakaur
Less than 5	222761	Netuapara
5 - 10	222657	Kasbe Anganj UrfKasbaKhodaganj
5 - 10	222665	Altabari
5 - 10	222666	Deshiatoli
5 - 10	222667	Sukhani

**Appendix VII - Village Directory**

**List of villages according to the proportion of the scheduled castes and the scheduled tribes to the total population by ranges.**

**District: Kishanganj(210)**

**A - Scheduled Castes**

Range of scheduled castes population (Percentages)	Location code number	Name of village
1	2	3
5 - 10	222669	Lohia Kandar
5 - 10	222673	Murmala
5 - 10	222674	Damdama
5 - 10	222690	Pahatgaon
5 - 10	222695	Jhingakata Taufir
5 - 10	222696	Jhingakata Istamrar
5 - 10	222697	Dahgaon
5 - 10	222698	Birpur
5 - 10	222706	Rupni
5 - 10	222708	Haribhasa
5 - 10	222718	Palasmani
5 - 10	222725	Bhaurdah
5 - 10	222730	Gurgaon
5 - 10	222732	Mahammad Nagar
5 - 10	222737	Kathalbari
5 - 10	222739	Domohani
5 - 10	222742	Chanaur
5 - 10	222744	Koimari
5 - 10	222749	Netuapara
5 - 10	222758	Siktihar
11 - 20	222671	Bishunpur
11 - 20	222683	Durgapur Bangaon
11 - 20	222700	Baisagopalganj
11 - 20	222711	Dharhar
11 - 20	222719	Dahgaon
11 - 20	222722	Basbari
11 - 20	222738	Kathalbari
11 - 20	222754	Goabari
11 - 20	222755	Kurhaila
11 - 20	222759	Rampur
21 - 30	222688	Chhota Laucha
31 - 40	222709	Haribhasa
<b>CD Block: Kochadhamin(0114)</b>		
Nil	222763	Gangikhurd
Nil	222769	Potkoi Milik
Nil	222770	Thutipakar
Nil	222772	Birwachurakutti
Nil	222773	Churakutti

**Appendix VII - Village Directory**

**List of villages according to the proportion of the scheduled castes and the scheduled tribes to the total population by ranges.**

**District: Kishanganj(210)**

**A - Scheduled Castes**

Range of scheduled castes population (Percentages)	Location code number	Name of village
1	2	3
Nil	222778	Moharmari Khurd
Nil	222781	Lodhna
Nil	222783	Kalkali
Nil	222790	Masidgarh Mohiuddinpur
Nil	222798	Daua
Nil	222802	Balubari
Nil	222818	Titiha
Nil	222828	Bishunpur
Nil	222831	Kabaia
Nil	222833	Surang
Nil	222835	Jadhail
Nil	222840	Molingaon
Nil	222845	Parwa
Nil	222849	Natuapara
Nil	222851	Bhebbhal
Nil	222855	Bhaunra
Nil	222857	Bohita
Nil	222863	Barijan Durgapur
Nil	222864	Durgapur
Nil	222869	Rangamani
Nil	222878	Pipra
Nil	222884	Koitor
Nil	222891	Sukalrani
Nil	222892	Hasan Dumaria
Nil	222893	Mahua
Nil	222907	Dubra
Nil	222908	Naranga
Nil	222911	Kutti
Less than 5	222766	Hatgachhi
Less than 5	222767	Patkoikalan
Less than 5	222771	Ghurna
Less than 5	222774	Baichakutti
Less than 5	222780	Karehbari
Less than 5	222784	Birwakalkali
Less than 5	222791	Burhimari
Less than 5	222792	Bagalbari
Less than 5	222794	Moharmari
Less than 5	222796	Babhangaon

**Appendix VII - Village Directory**

**List of villages according to the proportion of the scheduled castes and the scheduled tribes to the total population by ranges.**

**District: Kishanganj(210)**

**A - Scheduled Castes**

Range of scheduled castes population (Percentages)	Location code number	Name of village
1	2	3
Less than 5	222800	Singhia Chakandara
Less than 5	222801	Bastakolaha
Less than 5	222804	Charaia
Less than 5	222809	Doria
Less than 5	222810	Lator
Less than 5	222812	Kathalbari
Less than 5	222813	Bhag Baisa
Less than 5	222817	Sundarbari
Less than 5	222829	Sehangaon
Less than 5	222830	Saptia
Less than 5	222838	Sirar
Less than 5	222847	Barbata
Less than 5	222850	Katamata
Less than 5	222852	Mosangaon
Less than 5	222858	Bhagpunash
Less than 5	222859	Santha
Less than 5	222860	Nihalbhag
Less than 5	222861	Kairbirpur
Less than 5	222862	Dongidighi
Less than 5	222865	Sarai
Less than 5	222867	Tegharia
Less than 5	222872	Majgaon
Less than 5	222874	Boaldah
Less than 5	222876	Kajlamari
Less than 5	222877	Anarkali
Less than 5	222880	Jhantipari Anarkali
Less than 5	222882	Kochadhamin
Less than 5	222890	Chunamari
Less than 5	222896	Bhagal
5 - 10	222764	Harwadanga
5 - 10	222765	Gauramani
5 - 10	222768	Patkoi khurd
5 - 10	222776	Dhanpurakhari
5 - 10	222779	Deramari
5 - 10	222782	Lodhnakhargi
5 - 10	222785	Parhalpur Milik
5 - 10	222789	Masidgarh Pokharkona
5 - 10	222793	Bastakolha

**Appendix VII - Village Directory**

**List of villages according to the proportion of the scheduled castes and the scheduled tribes to the total population by ranges.**

**District: Kishanganj(210)**

**A - Scheduled Castes**

Range of scheduled castes population (Percentages)	Location code number	Name of village
1	2	3
5 - 10	222795	Mujabari
5 - 10	222797	Kamalpur
5 - 10	222803	Barahmasia
5 - 10	222808	Konhaiabari
5 - 10	222820	Topamari
5 - 10	222821	Haldikhora
5 - 10	222823	Jiwanpur
5 - 10	222825	Majkuri
5 - 10	222832	Balia
5 - 10	222839	Purandaha
5 - 10	222842	Makraha
5 - 10	222844	Bahkol
5 - 10	222848	Rohania
5 - 10	222853	Arugaon
5 - 10	222854	Rani
5 - 10	222868	Mahiarpur
5 - 10	222870	Kanhaiabari
5 - 10	222871	Satbhitha
5 - 10	222873	Rohia
5 - 10	222875	Topamari
5 - 10	222885	Mahadha
5 - 10	222888	Bhebhra
5 - 10	222897	Shahpur
5 - 10	222903	Kalanagin
11 - 20	222762	Altabari
11 - 20	222775	Parhalpur
11 - 20	222777	Dhanpura
11 - 20	222788	Kashibari
11 - 20	222807	Kuari
11 - 20	222811	Asura
11 - 20	222814	Bishunpur
11 - 20	222815	Dahuabari
11 - 20	222819	Kolaha
11 - 20	222822	Singhari
11 - 20	222824	Pokharia
11 - 20	222826	Kushpara
11 - 20	222827	Mehadipur
11 - 20	222834	Andhasur

**Appendix VII - Village Directory**

**List of villages according to the proportion of the scheduled castes and the scheduled tribes to the total population by ranges.**

**District: Kishanganj(210)**

**A - Scheduled Castes**

Range of scheduled castes population (Percentages)	Location code number	Name of village
1	2	3
11 - 20	222836	Pachahara
11 - 20	222843	Makraha
11 - 20	222856	Danti
11 - 20	222879	Najarpur
11 - 20	222881	Gurgaon
11 - 20	222886	Titlia
11 - 20	222887	Rasulganj
11 - 20	222894	Hatgachhi
11 - 20	222899	Dalia
11 - 20	222900	Jhura
11 - 20	222901	Himatnagar
21 - 30	222816	Chapra Bakhari
21 - 30	222837	Dogharia
21 - 30	222866	Barijan Pothimari Jagir
21 - 30	222889	Harkhuguria
21 - 30	222898	Shahpur Istamrar
21 - 30	222904	Phulbari
21 - 30	222909	Mastalia
21 - 30	222910	Sundarpuchhi
41 - 50	222883	Haribhasa
41 - 50	222895	Shahnagar
41 - 50	222905	Dhanusna
41 - 50	222906	Bhawaniganj
76 and above	222846	Nagri
<b>CD Block: Kishanganj(0115)</b>		
Nil	222921	Katmohan
Nil	222927	Goaltoli
Nil	222928	Telia Pokhar
Nil	222935	Andhuakol
Nil	222938	Topamari
Nil	222945	Kolaha
Nil	222946	Thauapara
Nil	222947	Jharbari
Nil	222948	Bairgachhi
Nil	222949	Thaunapara
Nil	222953	Pirani
Nil	222954	Singhia
Nil	222957	Gobindpur

**Appendix VII - Village Directory**

**List of villages according to the proportion of the scheduled castes and the scheduled tribes to the total population by ranges.**

**District: Kishanganj(210)**

**A - Scheduled Castes**

Range of scheduled castes population (Percentages)	Location code number	Name of village
1	2	3
Nil	222958	Lakhimara
Nil	222959	Nonia
Nil	222961	Basatpur Milik
Nil	222964	Mehengaon Milik
Nil	222966	Basantpur
Nil	222967	Phulwari
Nil	222975	Janamjai
Less than 5	222912	Halamala
Less than 5	222915	Belwa Kasipur
Less than 5	222917	Solki
Less than 5	222918	Tengramari
Less than 5	222922	Motihara Taluka
Less than 5	222923	Chhagalia
Less than 5	222924	Meda
Less than 5	222925	Panisal
Less than 5	222926	Singhia
Less than 5	222929	Piakunri
Less than 5	222932	Gachhpara
Less than 5	222933	Gachhpara
Less than 5	222939	Chakla
Less than 5	222942	Phulwari
Less than 5	222944	Mahesh Bathna Khas
Less than 5	222950	Taisa
Less than 5	222956	Belwa
Less than 5	222960	Basatpur Pharsadangi
Less than 5	222963	Kirdah Samda
Less than 5	222970	Purla bari
Less than 5	222973	Majhok
Less than 5	222974	Lalbari
Less than 5	222977	Babhantola
Less than 5	222979	Mahammadpur Bhagal
Less than 5	222983	Bastadangi
5 - 10	222913	Motihara
5 - 10	222920	Chhagalia
5 - 10	222969	Katahalia
5 - 10	222981	Pichhla
11 - 20	222914	Andowakol
11 - 20	222916	Chhota Salki

**Appendix VII - Village Directory**

**List of villages according to the proportion of the scheduled castes and the scheduled tribes to the total population by ranges.**

**District: Kishanganj(210)**

**A - Scheduled Castes**

Range of scheduled castes population (Percentages)	Location code number	Name of village
1	2	3
11 - 20	222931	Chaundi
11 - 20	222936	Simalbari
11 - 20	222937	Bheriadangi
11 - 20	222940	Sultanpur
11 - 20	222952	Chormara
11 - 20	222962	Basatpur Marua Toli
11 - 20	222965	Mehangaon
11 - 20	222971	Daula
21 - 30	222919	Kasipur
21 - 30	222930	Satkhamhar
21 - 30	222941	Phulwari
21 - 30	222943	Mahesh Bathnakhas Milik
21 - 30	222951	Dheksara
21 - 30	222972	Balia
21 - 30	222976	Bararo
31 - 40	222980	Kaparporbandha
41 - 50	222934	Mahesh Bathna



**Appendix VII - Village Directory**

**List of villages according to the proportion of the scheduled castes and the scheduled tribes to the total population by ranges.**

**District: Kishanganj(210)**

**B - Scheduled Tribes**

Range of scheduled tribes population (percentages)	Location code number	Name of village
1	2	3
<b>CD Block: Terhagachh(0109)</b>		
Nil	222214	Dhokarjhari
Nil	222216	Sharma Toli
Nil	222217	Hatgaon
Nil	222218	Phulbari
Nil	222219	Pipra
Nil	222221	Phulbari Nankar
Nil	222222	Kharij Khaniabad
Nil	222231	Kanchanbari Istamrar
Nil	222232	Sharma Toli
Nil	222233	Pharhabari Milik
Nil	222235	Kanchanbari
Nil	222237	Kalpir
Nil	222238	Bhelagurhi
Nil	222245	Panchgachhi
Nil	222246	Pharhabari
Nil	222250	Bhag Kajleta
Nil	222252	Serati Kamati
Nil	222253	Kamdti Nankar
Nil	222254	Lodhabari
Nil	222256	Pokharia
Nil	222257	Asha
Nil	222259	Pokharia
Nil	222261	Jhala
Nil	222264	Gamharia
Nil	222269	Betbari
Nil	222272	Khara Suhia
Nil	222275	Rahmatpur
Nil	222277	Gilni
Nil	222278	Gargaon
Nil	222279	Tegharia
Nil	222282	Mahua
Nil	222284	Mianpur
Nil	222285	Mianpur
Nil	222288	Bhardhari
Nil	222293	Baigna
Less than 5	222213	Bhorha
Less than 5	222220	Dahibhat
Less than 5	222225	Khaniabad

**Appendix VII - Village Directory**

**List of villages according to the proportion of the scheduled castes and the scheduled tribes to the total population by ranges.**

**District: Kishanganj(210)**

**B - Scheduled Tribes**

Range of scheduled tribes population (percentages)	Location code number	Name of village
1	2	3
Less than 5	222229	Bairia
Less than 5	222230	Chichora
Less than 5	222236	Bhelagurhi
Less than 5	222239	Pipra
Less than 5	222240	Matari
Less than 5	222241	Sirnia
Less than 5	222247	Jhunki Musahara
Less than 5	222249	Kadleta
Less than 5	222251	Hawakol
Less than 5	222255	Doria
Less than 5	222258	Rampur
Less than 5	222260	Dhabaili
Less than 5	222262	Chargharia
Less than 5	222263	Balua Jagir
Less than 5	222265	Hawakol Khurd
Less than 5	222266	Khajuribari
Less than 5	222268	Babhangawan
Less than 5	222270	Chilhania
Less than 5	222274	Suhia Gopalnagar
Less than 5	222276	Suhia
Less than 5	222281	Ghani Phulsara
Less than 5	222290	Dak Pokhar
Less than 5	222291	Nania
Less than 5	222292	Baluadandgi
5 - 10	222224	Tokabhansa
5 - 10	222227	Hatgaon
5 - 10	222228	Khunia Toli
5 - 10	222243	Kharra Belbari
5 - 10	222248	Pharhabari Nankar
5 - 10	222267	Kuari
5 - 10	222273	Belbarigachh
5 - 10	222280	Deorikhas
5 - 10	222289	Sirnia
11 - 20	222223	Phulbari
11 - 20	222234	Bhagjhunki
11 - 20	222242	Benugarh
11 - 20	222244	Kharra
11 - 20	222271	Kharrakasht
21 - 30	222287	Phulbari

**Appendix VII - Village Directory**

**List of villages according to the proportion of the scheduled castes and the scheduled tribes to the total population by ranges.**

**District: Kishanganj(210)**

**B - Scheduled Tribes**

Range of scheduled tribes population (percentages)	Location code number	Name of village
1	2	3
31 - 40	222215	Phulbari
<b>CD Block: Dighalbank(0110)</b>		
Nil	222305	Kast Karam Ali
Nil	222306	Deogirja
Nil	222308	Haruadanga
Nil	222316	Kachunala Milik
Nil	222317	Kachunala Milik
Nil	222320	Dargah Rasulganj
Nil	222321	Tulshia Kasht
Nil	222323	Dahibhat Kalan
Nil	222324	Dahibhat Khurd
Nil	222325	Mustalaganj
Nil	222326	Dargah Aliganj
Nil	222331	Gurhmurha
Nil	222332	Banwaria
Nil	222335	Kumarkhod
Nil	222337	Ikra
Nil	222343	Satmeri
Nil	222348	Hari Bhita
Nil	222358	Barbhang
Nil	222359	Talwar Bandha
Nil	222360	Bansbari
Nil	222363	Chhota Garumara
Nil	222364	Maldangi
Nil	222366	Algachhia
Nil	222368	Kamati
Nil	222370	Ikra Milik
Nil	222373	Tapu
Nil	222374	Jiapokhar
Less than 5	222294	Kanchan Bari
Less than 5	222295	Lohagarha
Less than 5	222298	Malmali
Less than 5	222303	Singhimari Milik
Less than 5	222310	Dubri
Less than 5	222312	Tanghan Tapu
Less than 5	222314	Dahibhat
Less than 5	222315	Mangra
Less than 5	222319	Kachunala
Less than 5	222322	Tulshia

**Appendix VII - Village Directory**

**List of villages according to the proportion of the scheduled castes and the scheduled tribes to the total population by ranges.**

**District: Kishanganj(210)**

**B - Scheduled Tribes**

Range of scheduled tribes population (percentages)	Location code number	Name of village
1	2	3
Less than 5	222328	Ghangra
Less than 5	222329	Lachhmipur
Less than 5	222330	Kalpir Pathar Ghatti
Less than 5	222334	Patharghatti
Less than 5	222336	Kurhaili
Less than 5	222338	Padampur
Less than 5	222339	Padampur
Less than 5	222342	Garbhanadenga
Less than 5	222344	Bhurli Bhita
Less than 5	222346	Maltoli
Less than 5	222351	Mahamari
Less than 5	222352	Panchgachhi
Less than 5	222354	Mulabari
Less than 5	222357	Suribhita
Less than 5	222362	Garumara
Less than 5	222367	Tarabari
5 - 10	222307	Sat Kauwa
5 - 10	222311	Boaldaha
5 - 10	222318	Kachunala Milik
5 - 10	222333	Patharghatti
5 - 10	222340	Karuamani
5 - 10	222345	Teli Bhita
5 - 10	222365	Ichmari
5 - 10	222369	Ikra Milik
5 - 10	222372	Kumhia
11 - 20	222299	Palsa Milik
11 - 20	222300	Baijnath Palsa
11 - 20	222301	Palsa
11 - 20	222304	Harhibhita
11 - 20	222309	Dubri khas
11 - 20	222313	Pakamari
11 - 20	222341	Hublidenga
11 - 20	222347	Dighal Bank
11 - 20	222353	Dhanola
11 - 20	222356	Doria
11 - 20	222361	Dighibari
21 - 30	222297	Lohargarha
21 - 30	222349	Dighal Bank
21 - 30	222355	Kamat

**Appendix VII - Village Directory**

**List of villages according to the proportion of the scheduled castes and the scheduled tribes to the total population by ranges.**

**District: Kishanganj(210)**

**B - Scheduled Tribes**

Range of scheduled tribes population (percentages)	Location code number	Name of village
1	2	3
21 - 30	222371	Ikra Milik
31 - 40	222296	Dargah kanchanbari
41 - 50	222302	Singhimari
76 and above	222350	Maltoli
<b>CD Block: Thakurganj(0111)</b>		
Nil	222385	Latkukur Baghi
Nil	222388	Churli
Nil	222390	Gothra
Nil	222408	Kharna
Nil	222410	Patesari
Nil	222411	Karua Mani
Nil	222412	Udragori
Nil	222413	Dudhmanjar
Nil	222414	Dudhmanjar
Nil	222418	Hazarigachh
Nil	222419	Noniatari
Nil	222425	Kudiachhara
Nil	222427	Harin Dubal
Nil	222431	Bhota Thana
Nil	222432	Burhnai Bahadurpur
Nil	222435	Gual Toli
Nil	222436	Phatamari
Nil	222437	Bhagkharna
Nil	222438	Kharudah
Nil	222440	Karua Mani
Nil	222451	Tatpowa
Nil	222452	Sukhani
Nil	222456	Malingaon
Nil	222458	Chapra Bakhari
Nil	222459	Rajagaon Milik
Nil	222463	Koia
Nil	222464	Jiapokhar
Nil	222465	Jiapokhar
Nil	222466	Deramari
Nil	222467	Bandar Jhula
Nil	222469	Singhimari
Nil	222472	Bandar Jhula
Nil	222473	Bandar Jhula
Nil	222475	Rajagaon

**Appendix VII - Village Directory**

**List of villages according to the proportion of the scheduled castes and the scheduled tribes to the total population by ranges.**

**District: Kishanganj(210)**

**B - Scheduled Tribes**

Range of scheduled tribes population (percentages)	Location code number	Name of village
1	2	3
Nil	222476	Bansbari
Nil	222477	Teghari
Nil	222479	Panchgachhi
Nil	222482	Petbhari
Nil	222484	Patbhari
Nil	222485	Bhelagori
Nil	222486	Bidhibhita
Nil	222491	Paikpara
Nil	222492	Khudra
Nil	222496	Katharo
Nil	222497	Chhatar Katharo
Nil	222498	Katharo
Nil	222499	Dastur
Nil	222500	Saraikuri
Nil	222501	Bhaulmari
Nil	222502	Bhaulmari
Nil	222503	Bhaulmari
Nil	222507	Karua Mari
Less than 5	222375	Bhatgaon
Less than 5	222387	Nazagachh
Less than 5	222389	Churli
Less than 5	222391	Kanakpur
Less than 5	222392	Gunjar Mari
Less than 5	222393	Giddhnikola
Less than 5	222403	Dhak Para
Less than 5	222409	Kharna
Less than 5	222415	Dogachhi
Less than 5	222417	Dalligaon
Less than 5	222421	Bhog Dabar
Less than 5	222423	Ruidhasa
Less than 5	222426	Amol Jhari
Less than 5	222428	Jirangachh
Less than 5	222429	Dudhaunti
Less than 5	222439	Kharudah
Less than 5	222442	Barchaundi
Less than 5	222443	Kunjimari
Less than 5	222447	Barah Pathia
Less than 5	222453	Sabodangi
Less than 5	222454	Salgori

**Appendix VII - Village Directory**

**List of villages according to the proportion of the scheduled castes and the scheduled tribes to the total population by ranges.**

**District: Kishanganj(210)**

**B - Scheduled Tribes**

Range of scheduled tribes population (percentages)	Location code number	Name of village
1	2	3
Less than 5	222455	Ambari
Less than 5	222462	Bhendrani
Less than 5	222468	Jio Pokhar
Less than 5	222474	Bandar Jhula
Less than 5	222478	Dumaria
Less than 5	222481	Pawa Khali
Less than 5	222487	Balka Dobha
Less than 5	222488	Rasia
Less than 5	222489	Chapati
Less than 5	222490	Paikpara
Less than 5	222504	Bhaulmari
5 - 10	222383	Dhakpara
5 - 10	222401	Lahugaon Arazi
5 - 10	222402	Dakpara
5 - 10	222422	Chhaital
5 - 10	222424	Bahadurpur
5 - 10	222433	Hasanpur
5 - 10	222444	Barchaundi
5 - 10	222445	Kuri Muni
5 - 10	222450	Gamhirgarh
5 - 10	222460	Rajagaon
5 - 10	222480	Pawa Khali
5 - 10	222506	Khaurdah
11 - 20	222386	Patharia
11 - 20	222416	Dalligaon
11 - 20	222446	Barah Pathia
11 - 20	222457	Maujidinga
11 - 20	222483	Patbhari
11 - 20	222493	Pabna
11 - 20	222494	Khanabari
21 - 30	222376	Besarbati
21 - 30	222377	Kudurbaghi
21 - 30	222379	Kukurbaghi
21 - 30	222400	Hulhuli Milik Arazi
21 - 30	222405	Sakhuadali
21 - 30	222471	Bandar Jhula
31 - 40	222394	Hulhuli
31 - 40	222461	Gilhabari
41 - 50	222395	Hulhuli Milik Arazi

**Appendix VII - Village Directory**

**List of villages according to the proportion of the scheduled castes and the scheduled tribes to the total population by ranges.**

**District: Kishanganj(210)**

**B - Scheduled Tribes**

Range of scheduled tribes population (percentages)	Location code number	Name of village
1	2	3
41 - 50	222396	Hulhuli Milik Arazi
51 - 75	222378	Modati
51 - 75	222398	Hulhuli Milik Arazi
51 - 75	222470	Bhendrani
76 and above	222384	Kukur Baghi Milik
76 and above	222399	Hulhuli Milik Arazi
76 and above	222434	Kachhudah
<b>CD Block: Pothia(0112)</b>		
Nil	222513	Dubanochi
Nil	222514	panighatta
Nil	222515	Gelabari
Nil	222516	Bhelagachhi
Nil	222523	Darigaon
Nil	222524	Bhota Thana
Nil	222525	Satbaulia
Nil	222527	Debiganj
Nil	222529	Taiabpur
Nil	222530	Chechuabari
Nil	222532	Jalalpur
Nil	222534	Birpur
Nil	222537	Pakamolna
Nil	222546	Joghara
Nil	222548	Gendaloti
Nil	222549	Phulhera Gachh
Nil	222551	Panbara
Nil	222552	Jogi Gachh
Nil	222553	Nimalagaon
Nil	222554	Nimalagaon Milik
Nil	222558	Pakamolna
Nil	222560	Ramaniapokhar
Nil	222561	Patilabhasa
Nil	222567	Bagrani
Nil	222568	Kusiari
Nil	222569	Dhangi Pokhar
Nil	222570	Gangnati Arazigachh
Nil	222572	Gangnati
Nil	222574	Bhatkhunda
Nil	222575	Banasi
Nil	222577	Karigaon Milik



**Appendix VII - Village Directory**

**List of villages according to the proportion of the scheduled castes and the scheduled tribes to the total population by ranges.**

**District: Kishanganj(210)**

**B - Scheduled Tribes**

Range of scheduled tribes population (percentages)	Location code number	Name of village
1	2	3
Nil	222579	Mangur Jan
Nil	222582	Molnapara
Nil	222583	Dongra
Nil	222584	Dhantola
Nil	222586	Udgara
Nil	222587	Singhari Gobindpur
Nil	222588	Khatia Pichhla
Nil	222589	Chiagaon
Nil	222591	Piakori
Nil	222592	Goabari
Nil	222596	Saithabari
Nil	222598	Chhamtia
Nil	222599	Bakhonala
Nil	222600	Baksa
Nil	222601	Choragaddi
Nil	222604	Naunaddi
Nil	222614	Mahogarh
Nil	222621	Indarpur
Nil	222622	Bolasan
Nil	222623	Raipur
Nil	222625	Dhobinia
Nil	222626	Haldagaon
Nil	222627	Chhagalia
Nil	222628	Kulthibari
Nil	222629	Damarbari
Nil	222630	Parlabari Milik
Nil	222631	Kala Singhia
Nil	222632	Parla Bari
Nil	222634	Lukundra
Nil	222636	Bagalbari Milik Arazi
Nil	222638	Ratua
Nil	222639	Saradighi
Nil	222640	Adhikari
Nil	222641	Sita Jhari
Nil	222646	Gobinda
Nil	222648	Paharkatta
Nil	222649	Panasi
Nil	222650	Ratanpur
Nil	222651	Mohania

**Appendix VII - Village Directory**

**List of villages according to the proportion of the scheduled castes and the scheduled tribes to the total population by ranges.**

**District: Kishanganj(210)**

**B - Scheduled Tribes**

Range of scheduled tribes population (percentages)	Location code number	Name of village
1	2	3
Nil	222655	Bagalbari
Nil	222656	Bisani
Less than 5	222508	Dubanochi
Less than 5	222509	Sonapur
Less than 5	222518	Phala
Less than 5	222519	Chitma
Less than 5	222531	Kasba Kaliaganj
Less than 5	222535	Birpur
Less than 5	222565	Naukatta
Less than 5	222597	Galgalia
Less than 5	222603	Naunaddi
Less than 5	222609	Chhatar Gachh
Less than 5	222610	Nandakuri
Less than 5	222615	Lodhabari
Less than 5	222618	Geramari
Less than 5	222620	Indarpur Khurd
Less than 5	222624	Keso Jara
Less than 5	222633	Damal Bari
Less than 5	222642	Sita Jhari
Less than 5	222643	Sitalpur
Less than 5	222644	Kalakachu
Less than 5	222652	Dhekipara
Less than 5	222654	Bagalbari Milik
5 - 10	222510	Theikalbari
5 - 10	222511	Tarni
5 - 10	222520	Purandarpur
5 - 10	222521	Barapokhar
5 - 10	222533	Makhan Pokhar
5 - 10	222536	Musaldenga
5 - 10	222555	Kuimari
5 - 10	222563	Pawakhali
5 - 10	222571	Pamal
5 - 10	222578	Thipi Jhari
5 - 10	222595	Haldibari
5 - 10	222606	Koltha
5 - 10	222611	Singhiamari
5 - 10	222613	Pharabari
5 - 10	222617	Arrabari
5 - 10	222637	Jahangirpur

**Appendix VII - Village Directory**

**List of villages according to the proportion of the scheduled castes and the scheduled tribes to the total population by ranges.**

**District: Kishanganj(210)**

**B - Scheduled Tribes**

Range of scheduled tribes population (percentages)	Location code number	Name of village
1	2	3
5 - 10	222647	Lohagara
11 - 20	222528	Burhnai
11 - 20	222540	Gorukhal
11 - 20	222541	Kalidas
11 - 20	222544	Kalidas Kismat
11 - 20	222550	Phulhera
11 - 20	222557	Mirzapur
11 - 20	222562	Pothia
11 - 20	222564	CHilhamari
11 - 20	222581	Charkhakati
11 - 20	222590	Budhra
11 - 20	222612	Rasiadangi
11 - 20	222619	Miramani
11 - 20	222635	Taria
21 - 30	222512	Andabari
21 - 30	222539	Mangur Jon
21 - 30	222542	Jagir Gachh
21 - 30	222556	Kalupathaurf Koimari
21 - 30	222559	Sarogora
21 - 30	222593	Barab Kahunia
21 - 30	222602	Sahagi
31 - 40	222538	Pakamolna
31 - 40	222573	Bhatkhunda
31 - 40	222607	Mahsul
41 - 50	222594	Shekhpura
51 - 75	222580	Phati Pokhar
51 - 75	222585	Halda
51 - 75	222608	Maria
76 and above	222566	Pokharia
76 and above	222576	Panasi
76 and above	222605	Jhokha Dangi
76 and above	222616	Kharkhari
<b>CD Block: Bahadurganj(0113)</b>		
Nil	222659	Dabar
Nil	222660	Lohia Kandar
Nil	222661	Chikabari
Nil	222662	Kumhartoli
Nil	222663	Dala
Nil	222665	Altabari

**Appendix VII - Village Directory**

**List of villages according to the proportion of the scheduled castes and the scheduled tribes to the total population by ranges.**

**District: Kishanganj(210)**

**B - Scheduled Tribes**

Range of scheduled tribes population (percentages)	Location code number	Name of village
1	2	3
Nil	222666	Deshiatoli
Nil	222667	Sukhani
Nil	222668	Rangamani
Nil	222669	Lohia Kandar
Nil	222670	Belbari
Nil	222671	Bishunpur
Nil	222682	Durgapur Sohadi
Nil	222684	Muktaram Deori
Nil	222685	Chandargaon
Nil	222686	Babhantola Laucha
Nil	222689	Lahsora
Nil	222691	Dogacchi
Nil	222692	Mahesh Bathna
Nil	222693	Laucha
Nil	222694	Jhingakata
Nil	222695	Jhingakata Taufir
Nil	222697	Dahgaon
Nil	222699	Baisa
Nil	222701	Tegharia
Nil	222702	Satmeri
Nil	222703	Bochagari
Nil	222705	Tangtangia
Nil	222707	Durgapur
Nil	222709	Haribhasa
Nil	222710	Musaldenga
Nil	222711	Dharhar
Nil	222712	Tangtangia
Nil	222714	Nisndara
Nil	222720	Phulbari
Nil	222724	Deotar Birnia
Nil	222726	Sikmi Bargaon
Nil	222730	Gurgaon
Nil	222733	Singhia
Nil	222736	Dulali Milik
Nil	222745	Tharkachhpur
Nil	222747	Bhadesar
Nil	222748	Mohan Singh Gachh
Nil	222750	Baradenga
Nil	222751	Jhiljhili

**Appendix VII - Village Directory**

**List of villages according to the proportion of the scheduled castes and the scheduled tribes to the total population by ranges.**

**District: Kishanganj(210)**

**B - Scheduled Tribes**

Range of scheduled tribes population (percentages)	Location code number	Name of village
1	2	3
Nil	222753	Gopalpur Bairgachhi
Nil	222758	Siktihar
Less than 5	222658	Kharsel
Less than 5	222664	Dala Mohiuddinpur
Less than 5	222672	Gangi
Less than 5	222677	Pipra Gachh
Less than 5	222683	Durgapur Bangaon
Less than 5	222696	Jhingakata Istamrar
Less than 5	222698	Birpur
Less than 5	222700	Baisagopalganj
Less than 5	222706	Rupni
Less than 5	222708	Haribhasa
Less than 5	222713	Tangtangia
Less than 5	222715	Mahadeo Dighi
Less than 5	222716	Dohar
Less than 5	222718	Palasmani
Less than 5	222722	Basbari
Less than 5	222723	Baisa Jurail
Less than 5	222728	Bangaon
Less than 5	222729	Gurgaon Milik
Less than 5	222737	Kathalbari
Less than 5	222738	Kathalbari
Less than 5	222739	Domohani
Less than 5	222742	Chanaur
Less than 5	222744	Koimari
Less than 5	222749	Netuapara
Less than 5	222754	Goabari
Less than 5	222756	Betbari
Less than 5	222759	Rampur
Less than 5	222760	Sakaur
Less than 5	222761	Netuapara
5 - 10	222673	Murmala
5 - 10	222674	Damdama
5 - 10	222675	Duadangi
5 - 10	222676	Brahmotar Gachh
5 - 10	222678	Tulshia
5 - 10	222679	Guabari
5 - 10	222680	Samesar
5 - 10	222681	Birnia

**Appendix VII - Village Directory**

**List of villages according to the proportion of the scheduled castes and the scheduled tribes to the total population by ranges.**

**District: Kishanganj(210)**

**B - Scheduled Tribes**

Range of scheduled tribes population (percentages)	Location code number	Name of village
1	2	3
5 - 10	222690	Pahatgaon
5 - 10	222719	Dahgaon
5 - 10	222721	Bhatabari
5 - 10	222725	Bhaurdah
5 - 10	222732	Mahammad Nagar
5 - 10	222735	Dulali
5 - 10	222740	Korat Bangaon
5 - 10	222752	Chorkattakurhaila
11 - 20	222657	Kasbe Anganj UrfKasbaKhodaganj
11 - 20	222687	Charakpara Laucha
11 - 20	222717	Jhiljhili
11 - 20	222734	Dulali
11 - 20	222741	Chanaur Milik
11 - 20	222746	Bhupla
21 - 30	222688	Chhota Laucha
21 - 30	222755	Kurhaila
31 - 40	222731	Kharij Kumhia
51 - 75	222757	Siktiharuttarbasti
76 and above	222743	Koimari
<b>CD Block: Kochadhamin(0114)</b>		
Nil	222762	Altabari
Nil	222763	Gangikhurd
Nil	222764	Harwadanga
Nil	222765	Gauramani
Nil	222766	Hatgachhi
Nil	222768	Patkoi khurd
Nil	222769	Potkoi Milik
Nil	222770	Thutipakar
Nil	222772	Birwachurakutti
Nil	222773	Churakutti
Nil	222774	Baichakutti
Nil	222775	Parhalpur
Nil	222776	Dhanpurakhari
Nil	222778	Moharmari Khurd
Nil	222781	Lodhna
Nil	222783	Kalkali
Nil	222784	Birwakalkali
Nil	222785	Parhalpur Milik
Nil	222788	Kashibari

**Appendix VII - Village Directory**

**List of villages according to the proportion of the scheduled castes and the scheduled tribes to the total population by ranges.**

**District: Kishanganj(210)**

**B - Scheduled Tribes**

Range of scheduled tribes population (percentages)	Location code number	Name of village
1	2	3
Nil	222789	Masidgarh Pokharkona
Nil	222790	Masidgarh Mohiuddinpur
Nil	222791	Burhimari
Nil	222792	Bagalbari
Nil	222794	Moharmari
Nil	222795	Mujabari
Nil	222796	Babhangaon
Nil	222798	Daua
Nil	222800	Singhia Chakandara
Nil	222801	Bastakolaha
Nil	222802	Balubari
Nil	222803	Barahmasia
Nil	222804	Charaia
Nil	222808	Konhaiabari
Nil	222809	Doria
Nil	222810	Lator
Nil	222812	Kathalbari
Nil	222813	Bhag Baisa
Nil	222816	Chapra Bakhari
Nil	222817	Sundarbari
Nil	222819	Kolaha
Nil	222822	Singhari
Nil	222823	Jiwanpur
Nil	222824	Pokharia
Nil	222825	Majkuri
Nil	222826	Kushpara
Nil	222828	Bishunpur
Nil	222829	Sehangaon
Nil	222830	Saptia
Nil	222833	Surang
Nil	222834	Andhasur
Nil	222835	Jadhail
Nil	222836	Pachahara
Nil	222837	Dogharia
Nil	222838	Sirar
Nil	222839	Purandaha
Nil	222840	Molingaon
Nil	222842	Makraha
Nil	222843	Makraha

**Appendix VII - Village Directory**

**List of villages according to the proportion of the scheduled castes and the scheduled tribes to the total population by ranges.**

**District: Kishanganj(210)**

**B - Scheduled Tribes**

Range of scheduled tribes population (percentages)	Location code number	Name of village
1	2	3
Nil	222844	Bahkol
Nil	222845	Parwa
Nil	222846	Nagri
Nil	222847	Barbata
Nil	222848	Rohania
Nil	222849	Natuapara
Nil	222850	Katamata
Nil	222851	Bhebhal
Nil	222853	Arugaon
Nil	222854	Rani
Nil	222855	Bhaunra
Nil	222856	Danti
Nil	222857	Bohita
Nil	222858	Bhagpunash
Nil	222861	Kairbirpur
Nil	222865	Sarai
Nil	222867	Tegharia
Nil	222868	Mahiarpur
Nil	222869	Rangamani
Nil	222870	Kanhaiabari
Nil	222871	Satbhitha
Nil	222873	Rohia
Nil	222875	Topamari
Nil	222877	Anarkali
Nil	222878	Pipra
Nil	222879	Najarpur
Nil	222880	Jhantipari Anarkali
Nil	222881	Gurgaon
Nil	222883	Haribhasa
Nil	222884	Koitor
Nil	222887	Rasulganj
Nil	222888	Bhebhra
Nil	222889	Harkhuguria
Nil	222890	Chunamari
Nil	222891	Sukalrani
Nil	222892	Hasan Dumaria
Nil	222893	Mahua
Nil	222894	Hatgachhi
Nil	222897	Shahpur



**Appendix VII - Village Directory**

**List of villages according to the proportion of the scheduled castes and the scheduled tribes to the total population by ranges.**

**District: Kishanganj(210)**

**B - Scheduled Tribes**

Range of scheduled tribes population (percentages)	Location code number	Name of village
1	2	3
Nil	222898	Shahpur Istamrar
Nil	222899	Dalia
Nil	222900	Jhura
Nil	222901	Himatnagar
Nil	222903	Kalanagin
Nil	222904	Phulbari
Nil	222905	Dhanusna
Nil	222906	Bhawaniganj
Nil	222907	Dubra
Nil	222909	Mastalia
Nil	222910	Sundarpuchhi
Nil	222911	Kutti
Less than 5	222767	Patkoikalan
Less than 5	222777	Dhanpura
Less than 5	222779	Deramari
Less than 5	222782	Lodhnakhargi
Less than 5	222797	Kamalpur
Less than 5	222807	Kuari
Less than 5	222811	Asura
Less than 5	222814	Bishunpur
Less than 5	222815	Dahuabari
Less than 5	222820	Topamari
Less than 5	222821	Haldikhora
Less than 5	222827	Mehadipur
Less than 5	222832	Balia
Less than 5	222852	Mosangaon
Less than 5	222859	Santha
Less than 5	222860	Nihalbhag
Less than 5	222866	Barijan Pothimari Jagir
Less than 5	222872	Majgaon
Less than 5	222874	Boaldah
Less than 5	222876	Kajlamari
Less than 5	222882	Kochadhamin
Less than 5	222885	Mahadha
Less than 5	222895	Shahnagar
Less than 5	222896	Bhagal
Less than 5	222908	Naranga
5 - 10	222771	Ghurna
5 - 10	222886	Titlia

**Appendix VII - Village Directory**

**List of villages according to the proportion of the scheduled castes and the scheduled tribes to the total population by ranges.**

**District: Kishanganj(210)**

**B - Scheduled Tribes**

Range of scheduled tribes population (percentages)	Location code number	Name of village
1	2	3
11 - 20	222780	Karehbari
11 - 20	222793	Bastakolha
11 - 20	222818	Titiha
11 - 20	222862	Dongidighi
11 - 20	222863	Barijan Durgapur
11 - 20	222864	Durgapur
76 and above	222831	Kabaia
<b>CD Block: Kishanganj(0115)</b>		
Nil	222923	Chhagalia
Nil	222925	Panisal
Nil	222933	Gachhpara
Nil	222941	Phulwari
Nil	222943	Mahesh Bathnakhas Milik
Nil	222945	Kolaha
Nil	222946	Thauapara
Nil	222947	Jharbari
Nil	222948	Bairgachhi
Nil	222949	Thaunapara
Nil	222950	Taisa
Nil	222952	Chormara
Nil	222953	Pirani
Nil	222954	Singhia
Nil	222957	Gobindpur
Nil	222958	Lakhimara
Nil	222959	Nonia
Nil	222960	Basatpur Pharsadangi
Nil	222961	Basatpur Milik
Nil	222964	Mehengaon Milik
Nil	222966	Basantpur
Nil	222967	Phulwari
Nil	222970	Purla bari
Nil	222971	Daula
Nil	222973	Majhok
Nil	222974	Lalbari
Nil	222975	Janamjai
Nil	222979	Mahammadpur Bhagal
Nil	222980	Kaparporbandha
Nil	222983	Bastadangi
Less than 5	222912	Halamala

**Appendix VII - Village Directory**

**List of villages according to the proportion of the scheduled castes and the scheduled tribes to the total population by ranges.**

**District: Kishanganj(210)**

**B - Scheduled Tribes**

Range of scheduled tribes population (percentages)	Location code number	Name of village
1	2	3
Less than 5	222913	Motihara
Less than 5	222918	Tengramari
Less than 5	222919	Kasipur
Less than 5	222920	Chhagalia
Less than 5	222922	Motihara Taluka
Less than 5	222926	Singhia
Less than 5	222931	Chaundi
Less than 5	222932	Gachhpara
Less than 5	222936	Simalbari
Less than 5	222942	Phulwari
Less than 5	222951	Dheksara
Less than 5	222956	Belwa
Less than 5	222962	Basatpur Marua Toli
Less than 5	222965	Mehangaon
Less than 5	222977	Babhantola
Less than 5	222981	Pichhla
5 - 10	222915	Belwa Kasipur
5 - 10	222916	Chhota Salki
5 - 10	222938	Topamari
5 - 10	222939	Chakla
5 - 10	222940	Sultanpur
5 - 10	222944	Mahesh Bathna Khas
5 - 10	222963	Kirdah Samda
11 - 20	222917	Solki
11 - 20	222924	Meda
11 - 20	222929	Piakunri
11 - 20	222930	Satkhamhar
11 - 20	222935	Andhuakol
11 - 20	222937	Bheriadangi
11 - 20	222969	Katahalia
11 - 20	222972	Balia
11 - 20	222976	Bararo
21 - 30	222914	Andowakol
21 - 30	222921	Katmohan
31 - 40	222934	Mahesh Bathna
76 and above	222927	Goaltoli
76 and above	222928	Telia Pokhar

**Appendix VIII - Village Directory**

**Number of villages under each Gram Panchayat (C.D. block wise)**

**Name of the District: Kishanganj(210)**

Name of the C.D. block: \_\_\_\_\_

Number of villages with  
location code numbers

Sl. No.	Name of gram panchayat and location code number	Area of gram panchayat in hectare	Number	Location code numbers	Name of Village	Number of house-holds	Total population	Total Scheduled Castes population	Total Scheduled Tribes population
1	2	3	4	5	6	7	8	9	10

**Data not prepared till finalization of this Publication**

**C.D. block total:** \_\_\_\_\_

## **SECTION II-Town Directory**

**DISTRICT CENSUS HANDBOOK : KISHANGANJ**

**STATEMENT  
STATUS AND**

Sr. No.	Class, name and civic status of town	Location Code No.	Name of Taluk/ Tahsil/ Police Station/Islands etc.	Name of CD block	Area (sq. Km.)	Number of households including houseless households (2011 Census)	Scheduled Castes Population (2011 Census)	Scheduled Tribes Population (2011 Census)	1901	
1	2	3	4	5	6	7	8	9	10	
1	IV, Thakurganj (NP), NP	1021001123801308	THAKURGANJ	THAKURGANJ	10.46	3,767	743	1,103	0 (0)	
2	III, Bahadurganj (NP), NP	1021001125801309	BAHADURGANJ	BAHADURGANJ	29.17	7,483	1,821	548	0 (0)	
3	I, Kishanganj (Nagar Parishad), Nagar Parishad	1021001127801310	KISHANGANJ	KISHANGANJ	30.12	20,698	6,321	1,605	7,671 (0)	

## TOWN DIRECTORY

### -I GROWTH HISTORY

Population and growth rate (in brackets) of the town at the Censuses of											Density (2011 Census)	Sex ratio			Class, name and civic status of town
1911	1921	1931	1941	1951	1961	1971	1981	1991	2001	2011		1991	2001	2011	
11	12	13	14	15	16	17	18	19	20	21	22	23	24	25	2
0 (0)	0 (0)	0 (0)	0 (0)	0 (0)	0 (0)	0 (0)	10,760 (0)	13,589 (26.3)	15,300 (12.6)	18,348 (19.9)	1,754	842	888	905	IV, Thakurganj (NP), NP
0 (0)	0 (0)	0 (0)	0 (0)	0 (0)	0 (0)	0 (0)	16,786 (0)	21,123 (25.8)	28,118 (33.1)	36,993 (31.6)	1,268	888	887	960	III, Bahadurganj (NP), NP
7,563 (-1.4)	7,934 (4.9)	8,946 (12.8)	10,424 (16.5)	15,903 (52.6)	27,002 (69.8)	36,893 (36.6)	51,790 (40.4)	64,568 (24.7)	85,590 (32.6)	1,05,782 (23.6)	3,512	862	850	918	I, Kishanganj (Nagar Parishad), Nagar Parishad

**DISTRICT CENSUS HANDBOOK : KISHANGANJ****STATEMENT  
PHYSICAL ASPECTS AND**

Sr. No.	Name of town	Physical aspects			Name of and road distance (in kms.) from	
		Rainfall (in mm)	Temperature (in centigrade)		State HQ.	District HQ.
			Maximum	Minimum		
1	2	3	4	5	6	7
1	Thakurganj (NP)	1855	38	8	PATNA (450)	KISHANGANJ (48)
2	Bahadurganj (NP)	2126	42	5	PATNA (384)	KISHANGANJ (27)
3	Kishanganj (Nagar Parishad)	2185	42	5	PATNA (438)	KISHANGANJ (1)



## TOWN DIRECTORY

### -II

### LOCATION OF TOWNS, 2009

Name of and road distance (in kms.) from					
Sub-Division/ Taluk/ Tahsil / Police station/ Development Block/ Island HQ.	Nearest city with population of one lakh and more	Nearest city with population of five lakh and more	Railway station	Bus route	Name of town
8	9	10	11	12	2
KISHANGANJ (48)	SILIGUDI (60)	PATNA (450)	THAKURGANJ (0)	THAKURGANJ (0)	Thakurganj (NP)
BAHADURGANJ (0)	KISHANGANJ (27)	PATNA (384)	KISHANGANJ (27)	BAHADURGANJ (0)	Bahadurganj (NP)
KISHANGANJ (1)	PURNIA (65)	PATNA (438)	KISHANGANJ (0)	KISHANGANJ (0)	Kishanganj (Nagar Parishad)

**DISTRICT CENSUS HANDBOOK : KISHANGANJ**

**STATEMENT  
CIVIC AND OTHER**

Sr. No.	Name of Town	Road length (in kms.)	System of drainage				Number of latrines			
			Open (OD)	Closed (CD)	Both - Open & Closed (BD)	Nil	Pit System	Flush/Pour Flush (Water borne)	Service	Others
1	2	3	4	5	6	7	8	9	10	11
1	Thakurganj (NP)	67			BD		0	1,640	0	30
2	Bahadurganj (NP)	90			BD		2,704	739	5	2
3	Kishanganj (Nagar Parishad)	77			BD		0	7,670	148	0

\*In case this service is not available in the town, the name of the nearest place and its distance from the town where facility is available has been give  
@Two major source only

**Abbreviation**

- TT:** Tap water from treated source  
**TU:** Tap water from un-treated source  
**CW:** Covered well  
**UW:** Un-covered well  
**HP:** Hand pump  
**TW/B:** Tubewell /Borehole  
**RW:** Rainwater  
**S:** Spring  
**TK/P/L:** Tank/Pond/Lake  
**O:** Others  
**OHT:** Over head Tank  
**SR:** Service Reservoir  
**RIG:** River Infiltration Gallery  
**BWP:** Bore Well Pumping system  
**PT:** Pressure Tank  
**NA,NA,N.A.:** Not Avialable

## TOWN DIRECTORY

### -III

### AMENITIES, 2009

Protected water supply			Electrification (Number of connections)					Name of Town
Source of supply (Codes) @	System of storage with capacity in kilo litres (along with Codes) @	Fire fighting service*	Domestic	Industrial	Commercial	Road lighting (points)	Others	
12	13	14	15	16	17	18	19	2
TW	OHT(750)	No, KISHANGANJ (57)	2,200	9	386	1	115	Thakurganj (NP)
TW,W	OHT(150)	No, BAHADURGANJ (27)	1,747	6	371	7	608	Bahadurganj (NP)
OHT	OHT(454), TT	Yes	10,253	102	2,006	3,010	335	Kishanganj (Nagar Parishad)

·n

**DISTRICT CENSUS HANDBOOK : KISHANGANJ****STATEMENT  
MEDICAL FACILITIES**

No. of Medical facilities* (with number of beds in brackets)							
Sr. No.	Name of Town	Hospitals (Allopathic & Others)	Dispensaries	Health Center	Family Welfare Center	Maternity and Child Welfare Center	Maternity Homes
1	2	3	4	5	6	7	8
1	Thakurganj (NP)	25	1(6)	1(6)	1(20)	1(0)	1(25)
2	Bahadurganj (NP)	25	1(20)	1(20)	1(0)	1(10)	1(10)
3	Kishanganj (Nagar Parishad)	2(407)	25	25	1(0)	1(20)	1(0)

\*If a medical facility is not available in the town,nearest place distance from the town where facility is available has been given

## TOWN DIRECTORY

-IV

2009

No. of Medical facilities\* (with number of beds in brackets)

T.B.Hospital/ Clinic	Nursing Homes	Charitable Hospital/ Nursing Home	Mobile Health Clinic	Others etc.	Veterinary Hospital (Numbers)	Medicine Shop (Numbers)	Name of Town
9	10	11	12	13	14	15	2
1(0)	35	0	45	0	1(0)	8	Thakurganj (NP)
1(0)	1(5)	0	60	0	32	15	Bahadurganj (NP)
1(0)	15(120)	0	27	0	1(0)	38	Kishanganj (Nagar Parishad)

**DISTRICT CENSUS HANDBOOK : KISHANGANJ**  
**STATEMENT**  
**EDUCATIONAL, RECREATIONAL AND**

Number of Educational Facilities\*

Sr. No.	Name of Town	Primary school	Middle school	Secondary school	Senior Secondary school	Arts/ Science/ Commerce colleges (of degree level and above)
1	2	3	4	5	6	7
1	Thakurganj (NP)	6	2	2	PURNIA(10)	BASHIRGANJ(8)
2	Bahadurganj (NP)	21	5	2	1	1
3	Kishanganj (Nagar Parishad)	23	17	13	3	3

\*If an educational facility is not available in the town, the name of the nearest place and its distance from the town where facility is available has been given

**TOWN DIRECTORY****-V****CULTURAL FACILITIES, 2009**

---

## Number of Educational Facilities\*

Medical colleges	Engineering colleges	Management Institute/ colleges	Polytechnics	Recognised Shorthand, Typewriting and vocational training institutions	Name of Town
8	9	10	11	12	2
KISHANGANJ(48)	KISHANGANJ(48)	KISHANGANJ(48)	PURNIA(122)	1	Thakurganj (NP)
KISHANGANJ(27)	KISHANGANJ(27)	KISHANGANJ(27)	KISHANGANJ(27)	1	Bahadurganj (NP)
1	1	3	1	10	Kishanganj (Nagar Parishad)

**DISTRICT CENSUS HANDBOOK : KISHANGANJ**  
**STATEMENT**  
**EDUCATIONAL, RECREATIONAL AND**

Sr. No.	Name of Town	Number of Educational Facilities*			Number of Social, Recreational and Cultural facilities		
		Non-formal Education Center (Sarva Shiksha Abhiyan Center)	Special School for Disabled	Others	No. of Home Orphange	Working women's hostles (with No. of seats in bracket)	No. of Old Age Home
1	2	13	14	15	16	17	18
1	Thakurganj (NP)	1	PURNIA(122)	(0)	PURNIA(85)	SILIGUDI(60)	KOLKATTA(750)
2	Bahadurganj (NP)	KISHANGANJ(27)	PURNIA(90)	(0)	PURNIA(50)	PURNIA(70)	KOLKATTA(750)
3	Kishanganj (Nagar Parishad)	1	PURNIA(98)	(0)	PURNIA(65)	PURNIA(65)	KOLKATTA(567)

\*If an educational facility is not available in the town, the name of the nearest place and its distance from the town where facility is available has been given



**TOWN DIRECTORY****-V****CULTURAL FACILITIES, 2009**

---

---

Number of Social, Recreational and Cultural facilities

---

Stadium	Cinema Theatre	Auditorium/ Community halls	Public libraries	Reading rooms	Name of Town
19	20	21	22	23	2
1	2	1	KISHANGANJ(48)	KISHANGANJ(48)	Thakurganj (NP)
1	2	1	KISHANGANJ(32)	KISHANGANJ(27)	Bahadurganj (NP)
1	2	2	3	1	Kishanganj (Nagar Parishad)

**DISTRICT CENSUS HANDBOOK : KISHANGANJ  
STATEMENT  
INDUSTRY AND**

Names of three most important commodities manufactured

Sr. No.	Name of Town	1st	2nd	3rd
1	2	3	4	5
1	Thakurganj (NP)	JUTE	HOSIERY ARTICLES	
2	Bahadurganj (NP)	JUTE	RICE	EARTHEN POT
3	Kishanganj (Nagar Parishad)	TEA	ALUMINIUM POT	PAPER CURTOON

**TOWN DIRECTORY**  
**-VI**  
**BANKING, 2009**

Number of banks			Number of agricultural credit societies	Number of non-agricultural credit societies	Name of Town
Nationalised Bank	Private Commercial Bank	Co-operative Bank			
6	7	8	9	10	2
2	0	1	0	0	Thakurganj (NP)
3	0	2	1	0	Bahadurganj (NP)
25	1	1	0	0	Kishanganj (Nagar Parishad)

**DISTRICT CENSUS HANDBOOK : KISHANGANJ**

**STATEMENT  
CIVIC AND OTHER AMENITIES**

Sr. No.	Class and name of town	Name of the slum	Is it notified	No. of house-holds (approx-imate)	Population of the Slum (approx-imate)	Paved roads (in kms.)	System of drainage			Both (Open & Closed)	Nil
							Open	Closed			
1	2	3	4	5	6	7	8	9	10	11	
1	IV,Thakurganj (NP)	FARA WARI	No	120	960	3				Nil	
2	IV,Thakurganj (NP)	GANDHI NAGAR	No	143	755	2	OD				
3	IV,Thakurganj (NP)	BHAT DHALA	No	199	861	1	OD				
4	IV,Thakurganj (NP)	Shakhtala Gandhinagar Pharobari	No	145	920	2.8				BD	
5	IV,Thakurganj (NP)	KHELRA PATTI	No	165	906	3		CD			
6	III,Bahadurganj (NP)	Begi	No	656	3,145	1.4				BD	
7	II,Kishanganj (Nagar Parishad)	Lahra Phulwari Ward No Two	No	80	400	5				Nil	
8	II,Kishanganj (Nagar Parishad)	Ward No Tweleve	No	100	500	5				Nil	
9	II,Kishanganj (Nagar Parishad)	Ward No nine	No	200	1,200	1				Nil	
10	II,Kishanganj (Nagar Parishad)	Nepalgarh	No	300	1,700	2				Nil	
11	II,Kishanganj (Nagar Parishad)	Tanti Basti Ward No Six	No	250	1,500	5				Nil	
12	II,Kishanganj (Nagar Parishad)	Madhav Nagar Ward Five	No	225	1,100	5				Nil	
13	II,Kishanganj (Nagar Parishad)	Chauchan Toli	No	200	1,100	5				Nil	
14	II,Kishanganj (Nagar Parishad)	Kalam Muni Ward No Eighteen	No	100	500	5				Nil	
15	II,Kishanganj (Nagar Parishad)	Kajlamani Paswan Toli Ward No. Two	No	125	750	0.5				Nil	
16	II,Kishanganj (Nagar Parishad)	Ward One Uttarpali	No	70	350	5				Nil	
17	II,Kishanganj (Nagar Parishad)	Ward One Motiuddin pur Pathar Bsti	No	150	900	1				Nil	
18	II,Kishanganj (Nagar Parishad)	Nawav Ganj	No	150	900	5				Nil	
19	II,Kishanganj (Nagar Parishad)	Gandhinagar Ward No fourteen	No	125	600	5				Nil	
20	II,Kishanganj (Nagar Parishad)	Garivan Mohall Ward No Sixteen	No	100	500	5	OD				
21	II,Kishanganj (Nagar Parishad)	Halim Chowk Ward No Nineteen	No	200	800	5				Nil	
22	II,Kishanganj (Nagar Parishad)	Khagra Chaprasi Tola Ward No. Twenty Two	No	100	500	5				Nil	
23	II,Kishanganj (Nagar Parishad)	Matya Basti Ward No Twent Three	No	60	300	1				Nil	

## TOWN DIRECTORY

-VII

IN SLUM, 2009

Pit System	Number of latrines				Community	No. of tap points/ public hydrants installed for supply of protected water	Electricity (Number of connections)			Class and name of town
	Private						Domestic	Road lighting (points)	Others	
	Flush/ Pour Flush (Water borne)	Service	Others	Community						
12	13	14	15	16	17	18	19	20	2	
0	50	0	0	0	0	105	0	0	IV,Thakurganj (NP)	
0	0	0	0	0	0	103	0	0	IV,Thakurganj (NP)	
0	30	0	0	0	0	170	0	1	IV,Thakurganj (NP)	
0	14	0	50	1	0	102	1	0	IV,Thakurganj (NP)	
0	10	0	0	0	0	135	0	0	IV,Thakurganj (NP)	
75	0	0	0	0	0	25	0	0	III,Bahadurganj (NP)	
0	4	15	0	0	0	15	2	0	II,Kishanganj (Nagar Parishad)	
0	40	0	0	0	0	20	4	0	II,Kishanganj (Nagar Parishad)	
0	50	0	0	0	0	40	4	0	II,Kishanganj (Nagar Parishad)	
0	15	0	0	0	0	250	25	0	II,Kishanganj (Nagar Parishad)	
0	15	0	0	0	0	150	6	0	II,Kishanganj (Nagar Parishad)	
4	0	25	0	0	0	150	2	0	II,Kishanganj (Nagar Parishad)	
0	15	0	0	0	0	100	5	0	II,Kishanganj (Nagar Parishad)	
0	50	0	0	1	0	25	5	0	II,Kishanganj (Nagar Parishad)	
0	40	0	0	0	0	40	5	0	II,Kishanganj (Nagar Parishad)	
0	50	0	0	0	0	50	3	0	II,Kishanganj (Nagar Parishad)	
0	20	0	0	0	50	5	5	0	II,Kishanganj (Nagar Parishad)	
0	10	0	0	0	0	100	5	0	II,Kishanganj (Nagar Parishad)	
0	20	0	0	0	0	25	5	0	II,Kishanganj (Nagar Parishad)	
0	75	0	0	1	0	75	3	0	II,Kishanganj (Nagar Parishad)	
0	50	0	0	0	0	50	5	0	II,Kishanganj (Nagar Parishad)	
0	30	0	0	0	0	20	5	0	II,Kishanganj (Nagar Parishad)	
0	20	0	0	0	0	4	20	0	II,Kishanganj (Nagar Parishad)	

**DISTRICT CENSUS HANDBOOK : KISHANGANJ**

**STATEMENT  
CIVIC AND OTHER AMENITIES**

System of drainage

Sr. No.	Class and name of town	Name of the slum	Is it notified	No. of house-holds (approx-imate)	Population of the Slum (approx-imate)	Paved roads (in kms.)		System of drainage		Both (Open & Closed)	Nil
						Open	Closed	Open	Closed		
1	2	3	4	5	6	7	8	9	10	11	
24	II,Kishanganj (Nagar Parishad)	Malath basti Ward No. Twenty Four	No	100	500	5					Nil
25	II,Kishanganj (Nagar Parishad)	Naya Basti Ward No Twenty eight	No	90	450	1					Nil
26	II,Kishanganj (Nagar Parishad)	Paswan Tola Ward No Twenty NINE	No	100	500	1					Nil
27	II,Kishanganj (Nagar Parishad)	Pothina Theka Ward No Thirty One	No	200	1,100	5					Nil
28	II,Kishanganj (Nagar Parishad)	Paswan Tola Khagra Ward No Thirty Two	No	100	450	5					Nil
29	II,Kishanganj (Nagar Parishad)	Khagra WArD No Thirty three	No	100	500	5					Nil
30	II,Kishanganj (Nagar Parishad)	Juljali Paswan Tola Ward No Thirty three	No	100	500	5					Nil
31	II,Kishanganj (Nagar Parishad)	Mushahar Basti Ward No thirty	No	150	750	5					Nil
32	II,Kishanganj (Nagar Parishad)	Kagjiya Mohalla	No	250	1,500	1	OD				

# TOWN DIRECTORY

## -VII

### IN SLUM, 2009

Number of latrines					No. of tap points/ public hydrants installed for supply of protected water	Electricity (Number of connections)			Class and name of town
Private						Domestic	Road lighting (points)	Others	
Pit System	Flush/Pour Flush (Water borne)	Service	Others	Community	17	18	19	20	2
0	5	0	0	0	0	10	2	0	II, Kishanganj (Nagar Parishad)
0	20	0	0	0	0	10	2	0	II, Kishanganj (Nagar Parishad)
0	10	0	0	1	0	20	4	0	II, Kishanganj (Nagar Parishad)
0	50	0	0	0	0	50	5	0	II, Kishanganj (Nagar Parishad)
0	20	0	0	0	0	40	5	0	II, Kishanganj (Nagar Parishad)
0	10	0	0	0	0	20	4	0	II, Kishanganj (Nagar Parishad)
0	20	0	0	0	0	40	5	0	II, Kishanganj (Nagar Parishad)
0	40	0	0	0	0	20	4	0	II, Kishanganj (Nagar Parishad)
0	15	0	0	2	0	125	5	0	II, Kishanganj (Nagar Parishad)

**Appendix to Town Directory**

**Towns showing their Outgrowth with population**

**District: Kishanganj (210)**

Sl. No.	Name of Town with Location Code	Population of Core Town	Name of Outgrowth	Population of Outgrowth
1	2	3	4	5
<b>No such towns in this district</b>				







Directorate of Census Operations, Bihar  
Ministry of Home Affairs, Government of India  
Co-operative Bank Building,  
Ashok Rajpath, Patna-800004  
<http://www.censusindia.gov.in>

