


25X1A

CLASSIFICATION ~~RESTRICTED~~ **RESTRICTED**

CENTRAL INTELLIGENCE AGENCY
INFORMATION FROM
FOREIGN DOCUMENTS OR RADIO BROADCASTS



COUNTRY ~~China~~ Sinkiang
SUBJECT Communications - Postal routes

DATE OF INFORMATION 1942

HOW PUBLISHED Map

DATE DIST. 18 Oct 1949

WHERE PUBLISHED Ti-hua

NO. OF PAGES 15

DATE PUBLISHED September 1942

SUPPLEMENT TO REPORT NO.

LANGUAGE Chinese

THIS DOCUMENT CONTAINS INFORMATION AFFECTING THE NATIONAL DEFENSE OF THE UNITED STATES WITHIN THE MEANING OF ESPIONAGE ACT 50 U.S.C. 31 AND 32 AND SHOULD BE KEPT SECRET. ITS TRANSMISSION OR THE REVELATION OF ITS CONTENTS IN ANY MANNER TO AN UNAUTHORIZED PERSON IS PROHIBITED BY LAW. REPRODUCTION OF THIS FORM IS PROHIBITED.

THIS IS UNEVALUATED INFORMATION

SOURCE Postal Map of Sinkiang District, scale 1:875,000, issued by Directorate General of Posts, Chinese Ministry of Communications.

POSTAL ROUTES IN SINKIANG

In the following tables, a post-office substation is an office next in rank to a third-class post office; a post station is an office next in rank to a post-office substation -- it is also used for changing horses and as a rest house for mail carriers; a mail-deposit station is an office where mail is received only -- no other postal transactions, such as selling stamps, etc., are carried out.

A sketch map of the postal routes listed in the tables is appended.

Name	Dist bet Towns (in km)	Cumulative Dist (in km)	Remarks
1. Irkeshtan to Su-fu			
Post road. Mounted carrier or horse-cart delivery every 2 days			
Irkeshtan	0	0	In Kirghiz ASSR, Soviet territory
I-erh-k'o-szu-t'ang	4.5	4.5	In Sinkiang; 3d class FO; telegraph office
Wu-lu-k'o-ch'ia-t'ii	51.8	56.3	FO substation
K'an-su-k'o	69.1	125.4	Post station
An-chiu-an	57.6	183.0	" "
Ming-yuan-lu	51.8	234.8	" "
Su-fu	69.1	303.9	2d class FO; telegraph office
2. Su-fu to P'u-li			
Post road. Mounted carrier or horse-cart delivery once every 3 days			
Su-fu	0	0	Post station
T'a-shih-ma-li-k'o	51.8	51.8	" "
	132.5		" "

CLASSIFICATION

~~RESTRICTED~~ **RESTRICTED**

GROUP 1	GROUP 2	GROUP 3	GROUP 4	GROUP 5	GROUP 6	GROUP 7	GROUP 8	GROUP 9	GROUP 10
<input checked="" type="checkbox"/>	<input checked="" type="checkbox"/>	<input checked="" type="checkbox"/>	<input checked="" type="checkbox"/>	<input checked="" type="checkbox"/>	<input checked="" type="checkbox"/>	<input checked="" type="checkbox"/>	<input checked="" type="checkbox"/>	<input checked="" type="checkbox"/>	<input checked="" type="checkbox"/>
CONFIDENTIAL	SECRET	TOP SECRET	RESTRICTED	CONFIDENTIAL	SECRET	TOP SECRET	RESTRICTED	CONFIDENTIAL	SECRET

RESTRICTED
RESTRICTED



25X1A

<u>Name</u>	<u>Dist bet Points (in km)</u>	<u>Cumulative Dist (in km)</u>	<u>Remarks</u>
Fu-lan		184.3	Post station
F'u-l1	138.2	322.5	PO substation (37 45 N 75 14 E)
3. Su-fu to A-t'u-shih Post road. Mounted carrier or horse-cart delivery once every 2 days			
Su-fu		0	
A-t'u-shih	51.8	51.8	PO substation
4. Su-lo to Yo-p'u-hu Post road. Mounted carrier or horse-cart delivery once every 2 days			
Su-lo		0	3d-class PO (39 24 N 76 09 E)
Han-ai-Ji-k'o	46.1	46.1	Post station
Yo-p'u-hu	46.1	92.2	PO substation
5. Su-fu to Ho-tien Mostly motor highway. Post road between So-ch'e to Yeh-erh-ch'iang and between Yeh-erh-ch'iang and Tse-p'u. Daily day and night deliveries on foot; mounted carrier or horse-cart delivery once a day. Also mounted carrier or horse-cart delivery once every 2 days between Su-fu and Su-lo			
Su-fu		0	
Su-lo	11.5	11.5	
Ya-pu-ch'uan	40.3	51.8	Post station
Ying-chi-sha	51.8	103.6	PO substation
Hsi-tzu-erh	69.1	172.7	Post station
Fa-shih-lan-kan	83.4	236.1	" "
So-ch'e	51.8	287.9	3d-class PO (38 24 N 77 16 E)
Yeh-erh-ch'iang	1.7	289.6	PO substation (38 25 N 77 20 E)
Tse-p'u	40.8	330.4	PO substation
Yeh-ch'eng	57.6	388.0	" "
Ho-shih-lan-kan	46.1	434.1	Post station
Ch'o-lo-k'o-t'ai	40.3	474.4	" "
P'i-shan	51.8	526.2	PO substation (37 38 N 78 19 E)
Mu-chi	51.8	578.0	Post station
Chuang-kuei	34.6	612.6	" "
P'i-ya-man	51.8	664.4	" "

RESTRICTED

RESTRICTED

RESTRICTED

RESTRICTED

25X1A

<u>Name</u>	<u>Dist bet Towns (in km)</u>	<u>Cumulative Dist (in km)</u>	<u>Remarks</u>
	40.3		
A-ha-lan-kan		704.7	Post station
Mo-yu	51.8	756.5	PO substation
Ho-tien	40.3	796.8	2d-class PO (37 07 N 79 56 E)

6. Ho-tien to Yu-tien

Post road. Daily day and night deliveries on foot; mounted carrier or horse-cart delivery once a day

Ho-t'ien		0	
Yu-lung-k'o-shih	17.3	17.3	Mail deposit station
Lo-p'u	23.0	40.3	PO substation
Pai-shih-i	51.8	92.1	Post station
Ts'e-lo	51.8	143.9	PO substation
Ta-mu-kou	46.1	190.0	Post station
A-ho-lan-kan	46.1	236.1	" "
Yu-tien	40.3	276.4	3d-class PO (36 52 N 81 42 E)

7. Su-fu to Pa-ch'u

Motor highway. Daily day and night deliveries on foot; mounted carrier or horse-cart delivery once a day

Su-fu		0	
Ya-ma-ya	40.3	40.3	Post station
Ch'ieh-shih	51.8	92.1	PO substation
Lung-k'ou-ch'iao	69.1	161.2	Post station
Yu-tai-li-k'o	69.1	230.3	" "
Ha-la-k'e-ch'in	51.8	282.1	" "
Pa-ch'u	74.9	357.0	2d-class PO; telegraph office (39 46 N 78 1)

8. Pa-ch'u to Mai-kai-t'i

Post road. Mounted carrier or horse-cart delivery once every 3 days

Pa-ch'u		0	
Hu-mu-k'o-li	69.1	69.1	Post station
Seli-pu-ya	69.1	138.2	PO substation
Mai-kai-t'i	74.9	213.1	" "

- 3 -

RESTRICTED

RESTRICTED

RESTRICTED
RESTRICTED



<u>Name</u>	<u>Dist bet Towns (in km)</u>	<u>Cumulative Dist (in km)</u>	<u>Remarks</u>
9. Pa-ch'u to Ch'i-lan-t'ai			
Motor highway. Day and night deliveries every other day on foot, and mounted carrier or horse-cart delivery once a day between Pa-ch'u and Shih-i-t'ai, Mounted carrier or horse-cart delivery once every other day between Shih-i-t'ai and Ch'i-lan-t'ai			
Pa-ch'u		0	
Pa-t'ai	46.1	46.1	Post station
Chiu-t'ai	46.1	92.2	" "
Shih-i-t'ai	63.4	155.6	" "
Ch'i-lan-t'ai	63.4	219.0	" "
(40 32 N 79 19 E)			
10. Ch'i-lan-t'ai to K'o-p'ing			
Post road. Mounted carrier or horse-car delivery once every other day			
Ch'i-lan-t'ai		0	
K'o-p'ing	80.6	80.6	PO substation
(40 32 N 78 47 E)			
11. Ch'i-lan-t'ai to A-k'o-su			
Motor highway. Day and night deliveries every other day on foot, and mounted carrier or horse-cart delivery once a day between Ch'i-lan-t'ai and Sha-ching-tzu, and between A-yin-a and A-k'o-su. Mounted carrier or horse-cart delivery once a day between Sha-ching-tzu to A-yin-a.			
Ch'i-lan-t'ai		0	
Sha-ching-tzu	74.9	74.9	Post station
A-yin-a	57.8	132.7	" "
A-k'o-su	51.8	184.5	2d-class PO
(41 08 N 79 56 E)			
12. A-k'o-su to A-ho-ch'i			
Post road. Mounted carrier or horse-cart delivery once every other day between A-k'o-su and Hsin-pa-cha and once every 2 days between Hsin-pa-cha and A-ho-ch'i			
A-k'o-su		0	
Hsin-pa-cha	46.1	46.1	Post station
Yang-hai	46.1	92.2	" "
Wu-shih	46.1	138.3	3d-class PO
Se-p'ai-pa-i	74.9	213.2	(41 10 N 49 00 E) Post station
Sung-mu-t'a-shih	63.4	276.6	" "
A-ho-ch'i	46.1	322.7	PO substation

RESTRICTED
RESTRICTED

RESTRICTED

RESTRICTED

25X1A

<u>Name</u>	<u>Dist bet Towns (in km)</u>	<u>Cumulative Dist (in km)</u>	<u>Remarks</u>
13. A-k'o-su to Wen-su Post road. Mounted carrier or horse-cart delivery once a day			
A-k'o-su		0	
	17.3		
Wen-su		17.3	3d-class PO; telegraph office (41 15 N 79 55)
14. A-k'o-su to A-wa-ti Motor highway. Mounted carrier or horse-cart delivery every other day			
A-k'o-su		0	
	51.8		
Hun-pa-shih-chuang		51.8	Mail deposit station
	51.8		
A-wa-ti		103.6	PO substation
15. A-k'o-su to K'u-ch'e Motor highway. Day and night deliveries every other day on foot; mounted carrier or horse-cart delivery once a day			
A-k'o-su		0	
	57.6		
Cha-mu-t'ai		57.6	Foot station
	40.3		" "
Yu-erh-kun		97.6	" "
	80.6		" "
Ti-shui		178.5	" "
	46.1		" "
Hei-mi-tzu-ch'ih		224.6	" "
	51.8		
Pai-ch'eng		276.4	PO substation
	69.1		
Ho-se-erh		345.5	Post station
	57.6		" "
Yen-shui-kou		403.1	" "
	51.8		
K'u-ch'e		454.9	2d-class PO; telegraph office (41 43 N 82 54 E)
16. K'u-ch'e to To-k'o-su Post road. Mounted carrier or horse-cart delivery once every 2 days			
K'u-ch'e		0	
	51.8		
To-k'o-su		51.8	PO substation
17. K'u-ch'e to Sha-ya Post road. Mounted carrier or horse-cart delivery once every 2 days			
K'u-ch'e		0	
	103.7		
Sha-ya		103.7	PO substation (41 15 N 82 50 E)

- 5 -

RESTRICTED

RESTRICTED

25X1A

RESTRICTED

RESTRICTED

<u>Name</u>	<u>Dist bet Towns (in km)</u>	<u>Cumulative Dist (in km)</u>	<u>Remarks</u>
18. K'u-ch'e to K'u-erh-lo Motor highway. Day and night deliveries every other day on foot; mounted carrier or horse-cart delivery once a day			
K'u-ch'e		0	
To-ho-nai	51.8	51.8	Post station
Erh-pa-t'ai	80.6	132.4	" "
Sun-t'ai	57.6	190.0	PO substation
Yang-sa	51.8	241.8	(41 46 N 84 10 E) Post station
Yeh-yun-kou	57.6	299.4	" "
K'u-erh-ch'u	51.8	351.2	" "
Ta-tun-tzu	69.1	420.3	" "
K'u-erh-lo	34.6	454.9	3d-class PO (41 45 N 85 55 E)
19. K'u-erh-lo to Erh-ch'iang Post road. Mounted carrier or horse-cart delivery once every 2 days			
K'u-erh-lo		0	
Wei-li	80.6	80.6	PO substation
Ch'iang-k'o	46.1	126.7	Post station
Ch'ia-la-chuang	103.7	230.4	" "
K'u-tzu-la-k'o	92.2	322.6	" "
Yeh-ming-su	138.2	460.8	" "
A-la-kan	115.2	576.0	" "
P'o-ch'ang-tzu	121.0	697.0	" "
Erh-ch'iang	155.5	852.5	PO substation (39 02 N 88 00 E)
20. Erh-ch'iang to Ch'ieh-mo Post road. Mounted carrier or horse-cart delivery once every 3 days			
Erh-ch'iang		0	
Wa-chi-hsiang	138.2	138.2	Post station
A-k'o-t'a-tzu-tun	172.8	311.0	" "
T'a-t'a-lang-chuang	161.3	472.3	" "
Ch'ieh-mo	74.9	547.2	PO substation (38 08 N 85 32 E)

- 6 -

RESTRICTED

RESTRICTED

RESTRICTED

RESTRICTED

25X1A

<u>Name</u>	<u>Dist bet Towns (in km)</u>	<u>Cumulative Dist (in km)</u>	<u>Remarks</u>
21. K'u-erh-lo to Yen-ch'i Motor highway. Day and night deliveries every other day on foot; mounted carrier or horse-cart delivery once a day			
K'u-erh-lo		0	
Yen-ch'i	80.6	80.6	2d-class PO; telegraph office (42 04 N 86 19)
22. Yen-ch'i to Ho-ching Post road. Mounted carrier or horse-cart delivery once every 2 days			
Yen-ch'i		0	
Ho-ching	51.8	51.8	PO substation
23. Yen-ch'i to T'u-lu-fan Motor highway. Day and night deliveries every other day on foot; mounted carrier or horse-cart delivery once a day			
Yen-ch'i		0	
Ch'iang-shui-ho	51.8	51.8	Post station
Wu-shih-k'o-t'a	51.8	103.6	" "
Yu-shu-kou	103.7	207.3	" "
K'u-mu-shih	51.8	259.1	" "
A-ha-pu-la	86.4	345.5	" "
T'o-k'c-hsun	74.9	420.4	PO substation; telegraph office (42 47 N 88 29)
T'u-lu-fan	80.6	501.0	2d-class PO; telegraph office (42 56 N 89 05)
24. Khorgos to Sui-ting Motor highway; post road between Chan-te to Sui-ting. Mounted carrier or horse-cart delivery once a day between Khorgos and Huo-erh-kuo-ssu and once every other day between Huo-erh-kuo-ssu and Sui-ting			
Khorgos		0	In Kazakh ASSR, Soviet territory
Huo-erh-kuo-ssu	8.6	8.6	In Sinkiang, 3d-class PO; telegraph office
Chan-te	51.8	60.4	PO substation
Sui-ting	23.0	83.4	2d-class PO; telegraph office (44 03 N 80 49)
25. Sui-ting to I-ning Motor highway. Mounted carrier or horse-cart delivery once every other day			
Sui-ting		0	
Hui-juan	8.6	8.6	PO substation
I-ning	51.8	60.4	2d-class PO; telegraph office; (43 55 N 81 14 E)

RESTRICTED

RESTRICTED

RESTRICTED

25X1A

<u>Name</u>	<u>Dist bet Towns (in km)</u>	<u>Cumulative Dist (in km)</u>	<u>Remarks</u>
26. I-ning to Hsi-pe-ying Post road. Mounted carrier or horse-cart delivery once every 2 days			
I-ning		0	
Hsi-pe-ying	69.1	69.1	PO substation
27. I-ning to Li-ni-hai Post road. Mounted carrier or horse-cart delivery once every 2 days			
I-ning		0	
Ma-cha	57.6	57.6	Post station
Li-ni-hai	57.6	115.2	PO substation
28. I-ning to Yeh-ma-tu Post road. Day and night deliveries every other day on foot; mounted carrier or horse-cart delivery once a day			
I-ning		0	
Yeh-ma-tu	69.1	69.1	Post station
29. Yeh-ma-tu to Chao-su Post road. Day and night deliveries every other day on foot; mounted carrier or horse-cart delivery once a day			
Yeh-ma-tu		0	
K'o-pu	103.7	103.7	PO substation
Chao-su	69.1	172.8	" "
30. Yeh-ma-tu to A-la-t'u-pe Post road. Day and night deliveries every day on foot, and mounted carrier or horse-cart delivery once a day between Yeh-ma-tu and Kung-liu. Mounted carrier or horse-cart delivery once every 3 days between Kung-liu and A-la-t'u-pe			
Yeh-ma-tu		0	
Kung-liu	69.1	69.1	PO substation
T'a-li-ch'ih	86.4	155.5	Mail deposit station
Ch'ia-k'o	57.6	213.1	PO substation
A-la-t'u-pe	69.1	282.2	" "
31. Sui-ting to San-t'ai Motor highway. Day and night deliveries every other day on foot; mounted carrier or horse-cart delivery once a day			
Sui-ting		0	
Kuang-jen	34.6	34.6	PO substation
Hsh-t'ai	51.8	86.4	" "
San-t'ai	40.3	126.7	" "

82

RESTRICTED - RESTRICTED

RESTRICTED

RESTRICTED

25X1A

<u>Name</u>	<u>Dis bet Towns (in km)</u>	<u>Cumulative Dist (in km)</u>	<u>Remarks</u>
32. San-t'ai to Wen-ch'uan Post road. Mounted carrier or horse-cart delivery once every 2 days			
San-t'ai		0	
Wen-ch'uan	103.7	103.7	PO substation
33. San-t'ai to Ta-ho-yen Motor highway. Day and night deliveries every other day on foot; mounted carrier or horse-cart delivery once a day			
San-t'ai		0	
Ssu-t'ai	51.8	51.8	Post station
Ta-ho-yen	80.6	132.4	PO substation
34. Ta-ho-yen to Po-lo Post road. Mounted carrier or horse-cart delivery once every other day			
Ta-ho-yen		0	
Po-lo	74.9	74.9	PO substation
35. Ta-ho-yen to Wu-su Motor highway. Day and night deliveries every other day on foot; mounted carrier or horse-cart delivery once a day			
Ta-ho-yen		0	
Yung-chi-hu	46.1	46.1	Mail deposit station
Ching-ho	34.6	80.7	3d-class PO; telegraph office (44 39 N 82 50 E)
To-to	92.2	172.9	Post station
Ssu-k'o-shu	92.2	265.1	PO substation
Wu-su	51.8	316.9	2d-class PO; telegraph office (44 27 N 84 37 E)
36. Wei-t'ang to T'a-ch'eng Motor highway. Mounted carrier or horse-cart delivery once a day			
Wei-t'ang		0	In Kazakh ASSR, Soviet (territory / Prob Zakharovka)
T'a-ch'eng	8.6	8.6	In Sinkiang. 2d-class PO; telegraph office (46 45 N 82 57 E)
37. T'a-ch'eng to Ch'a-han-t'o-hai Post road. Day and night deliveries every other day on foot; mounted carrier or horse-cart delivery once a day			
T'a-ch'eng		0	
Chi-yeh-k'o	80.7	80.7	Post station
Ch'a-han-t'o-hai	80.7	161.4	PO substation

- 9 -

RESTRICTED

RESTRICTED

RESTRICTED RESTRICTED

25X1A

<u>Name</u>	<u>Dist bet Towns (in km)</u>	<u>Cumulative Dist (in km)</u>	<u>Remarks</u>
38. T'a-ch'eng to O-min Motor highway. Mounted carrier or horse-cart and bicycle delivery once a day. Day and night deliveries every other day on foot			
T'a-ch'eng		0	
O-min	92.2	92.2	3d-class PO; telegraph office
39. O-min to Wu-su Motor highway; post road between Lang-feng-k'ou and Miao-erh-kou. Day and night deliveries every other day on foot; mounted carrier or horse-cart delivery once a day			
O-min		0	
Lang-feng-k'ou	74.9	74.9	Post station
Ya-hs-t'u	80.6	155.5	" "
Miao-erh-kou	80.6	236.1	Mail deposit station
Han-san-t'ai	89.3	325.4	" " "
Ch'e-p'ai-tzu	100.8	426.2	PO station
Wu-su	92.2	518.4	
40. O-min to Ho-shih-t'o-lo-kai Motor highway; post road between Hsuo-pu-k'o to Hoshih-to-lo-kai. Delivery once every 2 days on foot			
O-min		0	
Ch'ia-pu-ch'i	74.9	74.9	Post station
Ha-sha-ku	80.6	155.5	" "
Pai-yang-ho	92.2	247.7	" "
To-li	92.2	339.9	Mail deposit station
Hsuo-pu-k'o	73.4	413.3	PO substation
Ho-shih-to-lo-kai	51.8	465.1	PO substation; telegraph office
41. Ho-shih-to-lo-kai to Sui-lai Post road. Mounted carrier or horse-cart delivery once every 2 days			
Ho-shih-to-lo-kai		0	
Wu-na-mu-ho	74.9	74.9	Post station
T'ang-ch'ao-ch'u	97.9	172.8	" "
Ta-k'ua	115.2	288.0	" "
Wo-p'u	97.9	385.9	" "

- 10 -

RESTRICTED

RESTRICTED

RESTRICTED

RESTRICTED



25X1A

<u>Name</u>	<u>Dist bet Towns (in km)</u>	<u>Cumulative Dist (in km)</u>	<u>Remarks</u>
Sha-wan	86.4		
Sui-lai	92.2	178.3	3d-class PO
		266.5	2d-class PO; telegraph office
42. Ho-shih-to-lo-kai to Fu-erh-ching Post road. Mounted carrier or horse-cart delivery once every 2 days			
Ho-shih-to-lo-kai		0	
Wu-mi'u-pu-la-k'o	74.9	74.9	PO substation
Ma-lu-erh-tai	80.6	155.5	Post station
Fu-erh-ching	69.1	224.6	3d-class PO
43. Fu-erh-ching to Chi-mu-nai Post road. Mounted carrier or horse-cart delivery once every 2 days			
Fu-erh-ching		0	
Ma-la-ch'i-hai	119.2	119.2	Post station
Chi-mu-nai	69.1	188.3	PO substation
44. Fu-erh-ching to Ha-pa-ho Post road. Mounted carrier or horse-cart delivery once every 2 days			
Fu-erh-ching		0	
Ha-pa-ho	86.4	86.4	PO substation
45. Fu-erh-ching to Ch'eng-hua-ssu Motor highway. Day and night deliveries every other day on foot; mounted carrier or horse-cart delivery once a day			
Fu-erh-ching		0	
A-la-ha-k'o	69.1	69.1	Post station
Ch'eng-hua-ssu	69.1	138.2	2d-class PO; telegraph office (47 52 N 88 07 E)
46. Ch'eng-hua-ssu to Fu-lun-t'o-hai Post road. Mounted carrier or horse-cart delivery once every 3 days			
Ch'eng-hua-ssu		0	
Erh-tz'u-tzu-ho	115.2	115.2	Post station
Fu-lun-t'o-hai	69.1	184.3	PO substation
47. Ch'eng-hua-ssu to Ch'ing-ho Post road. Mounted carrier or horse-cart delivery once every 3 days			
Ch'eng-hua-ssu		0	
K'ang-t'ik'o-t'ai	69.1	69.1	Post station
	69.1		

- 11 -


RESTRICTED

RESTRICTED

25X1A

RESTRICTED

RESTRICTED



<u>Name</u>	<u>Dist bet Towns (in km)</u>	<u>Cumulative Dist (in km)</u>	<u>Remarks</u>
K'o-pu-la-k'o		128.2	Post station
Ku-erh-t'u	95.0	223.2	" "
K'o-k'o-t'o-hai	74.9	298.1	PO substation
A-erh-ko-t'ai	69.1	367.2	Post station
Ch'ing-ho	95.0	462.2	PO substation (44 39 N 82 50 E)
48. Wu-su to Ti-hua			
Motor highway. Day and night deliveries every other day on foot; mounted carrier or horse-cart delivery once a day			
Wu-su		0	
An-chi-hai	92.2	92.2	PO substation
Wu-la-wu-shu	51.8	144.0	Post station
Su-lai	51.8	195.8	
Hu-t'u-pi	51.8	247.6	PO substation
Ch'ang-chi	51.8	309.4	" "
Ti-hua	51.8	361.2	Postal Administration Bureau; telegraph office; airfield (43 48 N 87 35 E)
49. Ti-hua to Mu-lai-ho			
Motor highway. Day and night deliveries every other day on foot; mounted carrier or horse-cart delivery once a day			
Ti-hua		0	
Ku-ma-ti	23.0	23.0	Post station
Ch'ieu-te	23.0	46.0	PO substation
Hou-k'ang	46.1	92.1	" "
Tzu-ni-ch'uan	51.8	143.9	" "
San-t'ai	51.8	195.7	" "
Fu-yuan	40.3	236.0	" "
Ch'i-t'ai	51.8	287.8	2d-class PO; telegraph office (44 01 N 89 28 E) Delivery once every 2 days on foot from Ch'i-t'ai to Ha-k'o-sha (approx 46 05 N 90 33 E) in eastern Sinkiang and to K'o-pu-to in Outer Mongolia, total distance 338.5 km

- 12 -

RESTRICTED

RESTRICTED

25X1A

RESTRICTED

RESTRICTED



<u>Place</u>	<u>Dist bet Towns (in km)</u>	<u>Cumulative Dist (in km)</u>	<u>Remarks</u>
Leo-ch'i-t'ai	51.8	339.6	Post station
Mu-lei-ho	51.8	391.4	PO substation (43 49 N 90 11 E)
50. Ti-hua to Ha-mi			
Motor highway. Day and night deliveries every other day on foot; mounted carrier or horse-cart delivery once a day			
Ti-hua	69.1		
Ch'ai-wo-p'u	51.8	69.1	Post station
Ts-fan-ch'eng	37.6	120.9	PO substation
San-chio-ch'uan	80.6	178.5	Post station
T'u-lu-fan	40.3	259.1	
San-p'u	34.6	299.4	PO substation
Lu-k'o-ch'in	37.6	334.0	" "
Shan-shan	51.8	391.6	" "
Ch'i-ko-t'ai	80.6	443.4	Post station
Chien-ch'uan-tru	69.1	524.0	" "
Hui-ching-kou	63.4	593.1	" "
Ch'i-chiao-ching	40.3	656.5	PO substation; telegraph office (43 28 N 91 36 E)
Ch'e-ku-ch'uan	34.6	696.8	Post station
I-wan-ch'uan	46.1	731.4	" "
Liao-tun	51.8	777.5	" "
San-tao-ling	63.4	829.3	" "
Erh-p'u	51.8	892.7	Mail deposit station
Ha-mi		944.5	2d-class PO; telegraph office; airfield (42 48 N 93 27 E)

51. Ha-mi to Sung-shu-t'ang
Postroad. Mounted carrier or horse-cart delivery once every 2 days

Ha-mi			
Nan-shan-k'ou	51.8	51.8	Post station
Sung-shu-t'ang	40.3	92.1	" "

- 13 -

RESTRICTED

RESTRICTED

RESTRICTED

REC




25X1A

<u>Name</u>	<u>Dist bet Towns (in km)</u>	<u>Distance (in km)</u>	<u>Remarks</u>
32. Sung-shu-t'ang to Chen-hsi Post road. Mounted carrier or horse-cart delivery once every 2 days			
Sung-shu-t'ang	40.3	0	
K'wei-shu	51.8	40.3	Post station
Chen-hsi		92.1	2nd-class PO; telegraph office
33. Sung-shu-t'ang to I-wu Post road. Day and night deliveries every other day on foot; mounted carrier or horse-cart delivery once a day			
Sung-shu-t'ang	86.4	0	
Hsi-yen-ch'ih	51.8	86.4	Post station
I-wu		138.2	PO substation
34. Ha-mi to Huang-lu-kang Motor highway. Day and night deliveries every other day on foot; mounted carrier or horse-cart delivery once a day			
Ha-mi	40.3	0	
Huang-lu-kang		40.3	Mail deposit station
35. Huang-lu-kang to Ch'in-ch'eng Post road. Day and night deliveries every other day on foot; mounted carrier or horse-cart delivery once a day			
Huang-lu-kang	63.4	0	
Hsien-ch'uan-tzu	46.1	63.4	Post station
Ch'in-ch'eng		109.5	PO substation; telegraph office
36. Huang-lu-kang to Hsing-hsing-hsia Motor highway. Day and night deliveries every other day on foot; mounted carrier or horse-cart delivery once a day			
Huang-lu-kang	40.3	0	
Ch'ang-liu-shui	40.3	40.3	Mail deposit station
K'u-shui	51.8	80.6	Post station
Sha-ch'uan-tzu	51.8	132.4	
Hsing-hsing-hsia	51.8	184.2	PO substation; telegraph office. Connects postal routes in Kansu

[Appended sketch map follows.]

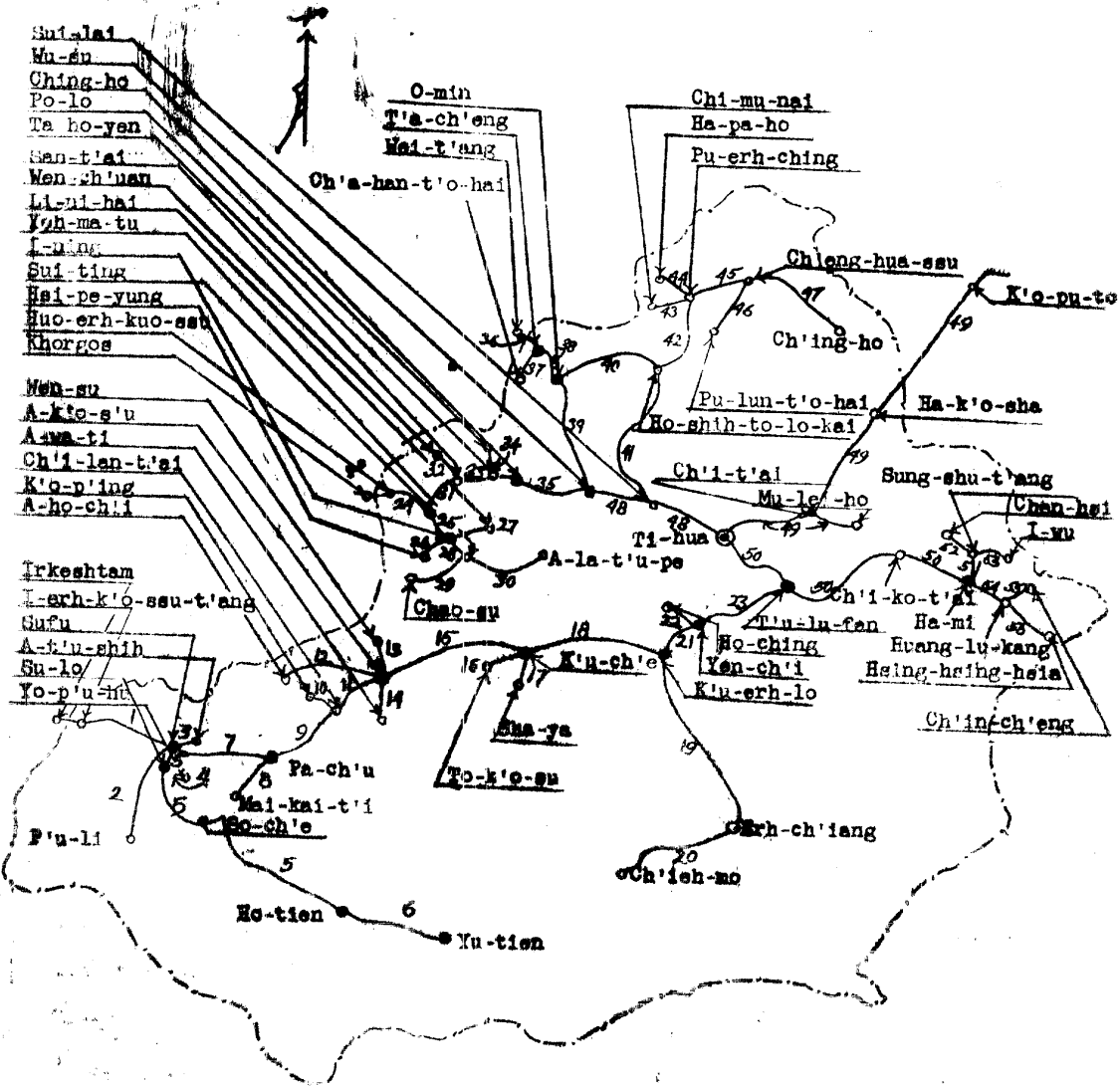
RESTRICTED RESTRICTED

RESTRICTED



Postal Routes in Sinkiang
(Not to scale)

Note: Figures refer to route number in the tables



- Legend**
- ⊙ Capital
 - City
 - Town

- E N D -

RESTRICTED

RESTRICTED