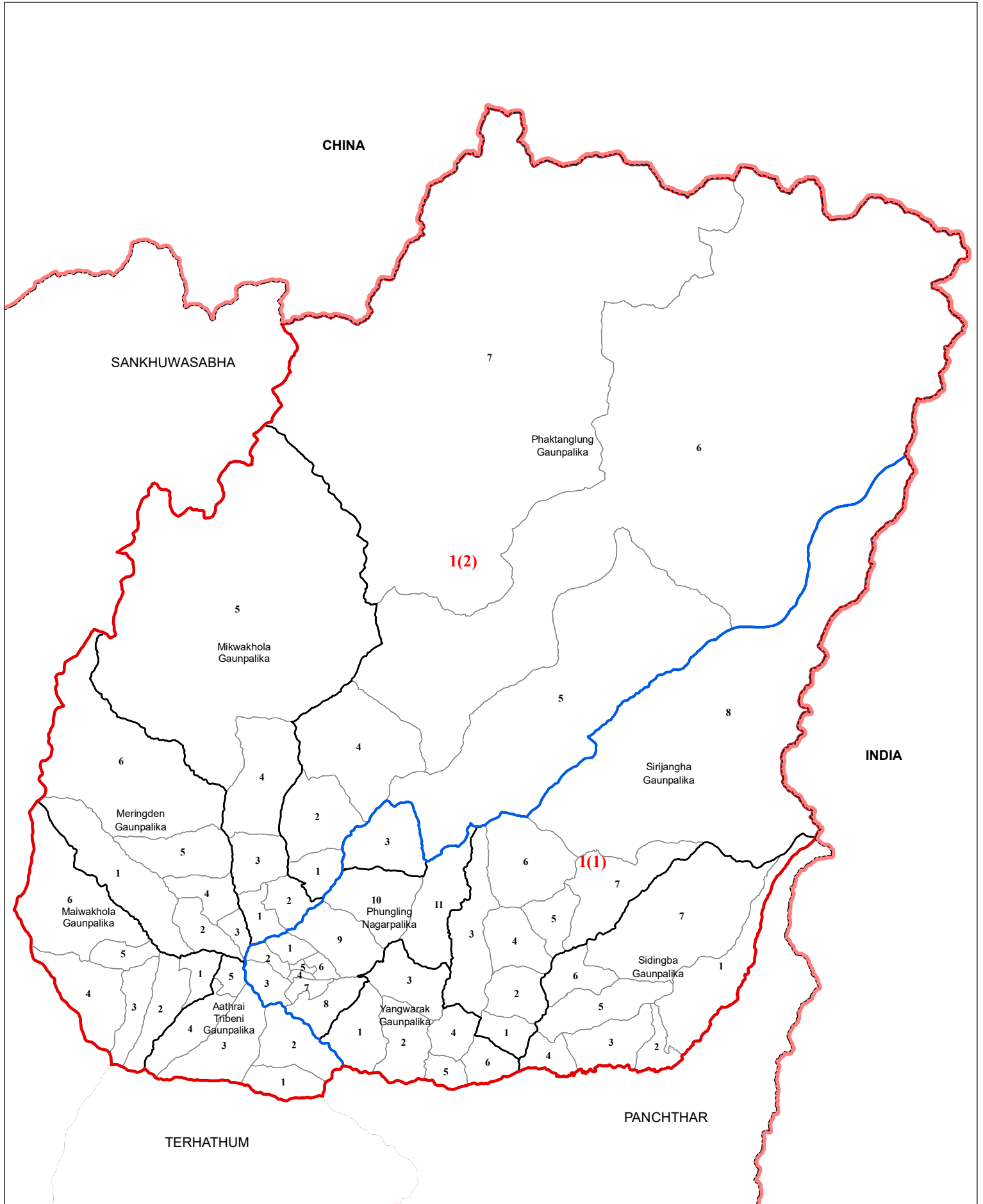
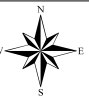


TAPLEJUNG


No. of House of Representative Constituency: 1

No. of Provincial Constituency : 2



Legend

- International Boundary
- Province Boundary
- District Boundary
- Palika Boundary
- Ward Boundary
- Sanskritik Area
- National Park/Wildlife Reserve/Hunting Area/Watershed Area
- House of Representative Boundary
- Provincial Constituency Boundary



Note:
1 in **1(1)** indicates House of Representative Constituency Number and **(1)** indicates Province Constituency Number within the House of Representative Constituency Number and likewise.

