





**THE  
LAAS  
BRITISH ISLES  
AIRFIELD GUIDE**

**2017**



**T H E  
LAAS  
BRITISH ISLES  
AIRFIELD GUIDE**

**May 2017**

**ISBN 978 8 85075 336 3**

[www.laasdata.com/ports-of-call](http://www.laasdata.com/ports-of-call)



**Contents**

	Page
Introduction	4
Airfield Overview	6
Layout and Definitions	8
Definition of the Regions	10
<u>Regional Maps &amp; Information</u>	
Central	13
North East	20
North West	24
Northern Ireland	26
Republic of Ireland	28
Scotland	32
South East	37
South West	49
Wales	56
The Islands.....Channel Islands	58
The Islands.....Isle of Man	59
<u>Appendices</u>	
1 Alternative Airfield Names	60
2 Other Published Airfield Guides	62
3 Deletions from the 2013 Airfield Guide	64
4 Other Airfield Deletions in 'Ports of Call'	67
5 Index of Airfields	68

## Introduction

Welcome to the LAAS British Isles Airfield Guide.

The purpose of this Guide is to enable you to plan your aircraft trips with the knowledge of what airfields, airstrips and helipads are around you, how many aircraft are based there and if any type of aircraft e.g. gliders, dominate.

Airfields are mapped on a regional basis and their geographic co-ordinates are given, together with the number of aircraft estimated to be based there. Note that aircraft estimates only relate to **civil** aircraft – military aircraft are excluded.

A total of 882 airfields are covered – ‘airfield’ here includes airports, airfields, airstrips, helipads and heliports.

Each airfield is believed to be an active one. Generally, airfields with two or more aircraft which have been mapped on the LAAS ‘Ports of Call’ webpage are covered but there are also some which have only one or even no civil aircraft based. These include

- Air show / fly-in venues e.g. Boxted, Lundy
- Highly visible emergency services bases e.g. Air Ambulance, Search and Rescue, Police
- Public resources e.g. London Heliport, Scottish Island landing strips
- Airfields with scheduled services e.g. Scottish Islands such as the tidal airport at Barra in the Outer Hebrides
- Military airfields, for completeness

Generally omitting airfields with just one or no residents has a number of advantages: it

- Reduces congestion on the maps and allows the airfield name to be included, rather than a reference number
- Excludes many farmers’ sensitive airstrips
- Reduces time wasted visiting fields which were once active but have now ceased flying operations
- Focuses on the "more productive" sites

Lists of the aircraft based at each airfield are given on the LAAS ‘Ports of Call’ webpage at the Club’s website at <http://www.laasdata.com> and updates are first published in the LAAS monthly magazine ‘Aviation News & Review’.

In addition, on the LAAS ‘Ports of Call’ webpage there are some downloads available:

- a Google Earth airfield file which produces a single map covering airfields mapped, and
- TomTom and Garmin files for downloading the co-ordinates of the airfields onto those satellite navigation (‘Sat Nav’) devices

This Guide complements, and draws heavily upon, three key LAAS productions:

- the LAAS ‘British Isles Civil Aircraft Register 2017’ (BICR)
- the LAAS ‘Foreign Registered Aircraft in the UK’ (FRA) webpage at <http://www.laasdata.com/fra>
- the LAAS ‘Ports of Call’ webpage at <http://www.laasdata.com/ports-of-call>

## Credits

In producing this Guide, special thanks are due to the teams who have produced the source data mentioned above: the BICR Team of Robert Hoddinott, Derek Hoddinott, Kelvin Cross and John Vasek; the FRA Team of Steve Hines and John Reynolds, and the Ports of Call Airfield Team of David Seex, Maurice Eaton, Kevin Jacomb, John Vasek and Derek Hoddinott. Their work has made this Guide possible.

## Visiting Airfields

Please use the information provided in this Guide sensibly. It should be remembered that all airfields are private or restricted property and visitors **must** ask permission to enter them. In particular, you must obtain permission to go airside, enter hangars and take photographs. Be polite when asking and do take ‘No’ as a final answer – there are many reasons why a visit may not be convenient when you are there. Even when permission is granted, great care should be taken when moving around aircraft particularly with regard to propellers which could start up without warning. Some airfield owners insist on high visibility (‘hi-viz’) vests being worn so be prepared but do not use one

unless instructed to do so. Finally, thank the airfield contact when you leave the property – this maintains good relations and confirms that you have finished your visit. DO NOT spoil things for others who visit later – permission can rapidly be withdrawn and threaten our hobby. This has just happened at a number of airfields.

**Always ask yourself – “How would I feel if a stranger went down my garden and started trying to see what was in my garden shed or started looking in my garage at my valuable vintage car without asking me?”**

**You are on private property, please respect it.**

The comprehensive Guides referenced in Appendix 2 give airfield contact details – please use them.

### **Disclaimer**

LAAS cannot be held responsible for any errors in this publication and their possible consequences, nor for any individual's behaviour on private property and its consequences.

Finally, we welcome your comments and additional material. Please send any comments on this Guide and any airfield logs to the 'LAAS Enthusiasts' Google group [laas-enthusiasts@googlegroups.com](mailto:laas-enthusiasts@googlegroups.com) or to [portsofcall@laasdata.com](mailto:portsofcall@laasdata.com)



## Airfield Overview

### Changes from the 2013 Guide

This Guide presents broadly the same number of active airfields (882) to the 879 in the 2013 Guide. However, there has been considerable change in the airfields included. Around 100 airfields have been deleted (see Appendix 3 for details) but another 100 added. These changes are mainly due to minor airstrips falling below or above the 2-aircraft threshold used in this Guide. Some deletions are due to closures and the future suggests many more closures and, worryingly, of much larger sites. Additions are boosted by improved reporting of 'newly discovered' sites and especially with increased coverage of airstrips in the Republic of Ireland.

### Airfields Under Threat

An increasing number of airfields are threatened with partial or complete closure. The major threat is from housing development. This has been encouraged by their status as 'brownfield sites' open to such development. Further factors include siting of wind farms and some military airfields have lost helicopter flying to the privatisation and rebasing of emergency services.

Campaigns to recategorise airfields as 'greenfield sites' and to seek support for individual airfields welcome your help.

The following airfields are reported to be threatened and some will close. There may well be more. The success of public challenges and developer submission of new proposals following rejection will determine the outcome.

- Andrewsfield (Garden Village with 10,000 houses)
- Bagby (general Council opposition, noise)
- Booker (loss of grass runway puts gliding at risk)
- Bourn (3200 houses)
- Deenethorpe (Garden Village with 1250 houses)
- Dunsfold (2016 plan for 1800 houses)
- Elvington (2016 plan for 3330 houses)
- Fair Oaks (2017 application for 1500 houses)
- Filton (final sale 2015 for 2675 houses, helicopters to relocate to Almondsbury 2017, included in this Guide)
- Halfpenny Green (possible future Garden Village?)
- Kemble (2000 houses)
- Long Marston (Garden Village. First 400 build go-ahead 2016 of eventual 3500)
- Redhill (bizjet runway denied, now faces 4500 housing development)
- Sibson (2016 plan for 2500 houses unsuccessful. Another attempt sometime?)
- Tollerton (Garden Village with 4000 houses)
- Wanborough-Redlands Farm
- Wellesbourne Mountford (1600 houses rejected by Council which supports aviation, prefers Long Marston for houses)

Popham and Lasham were recently threatened by proposed wind farms.

### Airfield Closures

The sale of surplus sites by the Ministry of Defence (MoD) and the privatisation of emergency services has seen flying operations ceasing, or plans for them to cease, at the following Ministry of Defence sites:

- Abingdon (flying ceased 2016, 3500 houses being considered, closure by 2029)
- Boulmer (search & rescue helicopter flying ceased 2015)
- Chalgrove (transferred from MoD, 3500 houses being considered)
- Chivenor (search & rescue helicopter flying ceased 2015, closure by 2027)
- Colerne (military flying ceased 2016, closure by 2018)
- Dishforth (Army flying ceased 2016, closure by 2031)
- Halton (closure by 2022)
- Henlow (closure by 2020, up to 780 houses)
- Hullavington (sold to Dyson)
- Leconfield (search & rescue helicopter flying ceased 2015)
- Mildenhall (closure by 2022)
- Wethersfield (transfer from MoD in 2020)

- Wyton (RAF flying ceased 2015, Garden Village with 4500 submitted 2017)

Wind turbines have caused the closure of Skeabrae (Orkneys).

### **Airfields Seeking to Reopen**

In contrast, the following airfields are trying to reopen

- Plymouth
- Manston
- Panshanger
- Penzance heliport

### **Visiting Airfields**

A number of airfields do not welcome visits by aircraft enthusiasts. The number has increased in the past year owing to a spate of engine and tool thefts from airfields and has led to a number of airfield owners imposing a Prior Permission Required (PPR) policy i.e. make contact before visiting.

If you wish to visit the following airfields, therefore, you need to ring beforehand but note that visits are seldom agreed:

- Burcott-Holmbeck Farm
- Gamlingay-Five Acres
- Hunsdon
- Membury
- Newnham
- North Duffield-Birchwood Lodge
- St Albans-Plaiostows Farm
- Thorpe Audlin-Walton Wood Farm
- Thurrock-Kings Farm

## Layout and Definitions

**Region** - The British Isles has been divided into a number of Regions for reporting purposes in LAAS's monthly 'Aviation News & Review' magazine. This Guide uses the same Regions but in order to keep the maps uncluttered, some of these have been split across more than one page. For each Region a list is given of the County and Unitary Authorities contained within it for the purposes of this publication. The actual drawn boundaries have been digitised by hand from various source data and are intended to be indicative only.

**Airfield** – The name of the airport, airfield, airstrip, helipad, heliport.

The airfield name used in the tables is that given on the LAAS 'Ports of Call' webpage. The LAAS naming convention for small airfields is generally of the form 'Village-Farm'. Names of airfields on the maps have been greatly shortened to reduce space: the Farm name has been omitted and where more than one farm exists in a village, the first letter of the Farm name has been added to differentiate them e.g. Chiseldon-D for Draycott Farm and Chiseldon-L for Lower Upham Farm.

**Loc** - Location. E = Entrance, H = Helipad, P = Parking area e.g. layby, R = Runway midpoint, S = Spectators' viewing area, V = Viewing point, ? = approximate location of runway/helipad (actual location not clear).

**Lat** – Latitude in decimal degrees. All are positive numbers, North of the Equator.

**Long** – Longitude in decimal degrees. Negative numbers are West of Greenwich, positive numbers are East of Greenwich.

Note that the Lat / Long co-ordinates normally relate to the midpoint of the longest runway. In a few cases, an alternative point may be selected if it is a strong focal point e.g. the middle of a classic RAF three runway triangle. Be aware that farms may use different fields as climate dictates e.g. some may be waterlogged, or crops are rotated. The Lat / Long co-ordinates are to the world-based WGS84 reference system as used by mapping organisations such as Google and Bing, and by Sat Nav organisations such as TomTom and Garmin.

**Grid Reference** – Ordnance Survey (OS), Ordnance Survey Ireland (OSI) or Ordnance Survey of Northern Ireland (OSNI) six-number grid reference. This corresponds to the Lat-Long location. This grid reference is used in OS/OSI/OSNI atlases and maps.

**Postcode** – Note that an airfield may be covered by more than one Postcode. The Postcode given corresponds to the Lat-Long location. Bear in mind that Postcodes cover an area and therefore will only get you close to the airfield.

### Important Notes

Generally, the location references – Lat/Long, OS/OSI/OSNI Grid, Postcode – will only guide you to a point on the boundary of the airfield closest to the midpoint of the longest runway, NOT the entrance and NOT a favoured viewpoint. This is for a number of reasons:

- An airfield map on the LAAS website aims to give the general location of the airfield, not specific points on it
- Adding multiple locations would become too time-consuming, detailed and confusing
- Entrances are not necessarily the best place to go – those at company and military bases, in particular, often have no view of the based aircraft

However, for a small, but increasing, number of airfields the location of a spectators' viewing area, popular viewing point or parking point (typically a layby) is given for convenience and safety. For some airfields, where the default runway co-ordinates have caused issues e.g. you end up in a housing estate, the entrance location is shown.

You should use a map, the LAAS airfield page and some of the reference material in Appendix 2 to find the entrance and best viewing points.

**BICR Based** – The number of civil aircraft estimated as based in January 2017 as reported by the LAAS 'British Isles Civil Aircraft Register' Team.

**FRA Based** - The quantity of non- G-/EI-/M- civil aircraft estimated as based in January 2017 as reported by the LAAS 'Foreign Registered Aircraft in the UK' Team.

**Total Based** – The total of BICR Based + FRA Based. Remember that they refer only to **civil aircraft** and exclude military-registered aircraft.

Note that some airfields are the nominal base for specific airline fleets and have been credited with the whole of an airline's fleet, where in fact the fleet will be dispersed across a number of operational bases. For example, the whole Ryanair fleet is counted in Dublin's numbers.

Note that numbers are given as a guide only, as they are constantly changing. Actual numbers seen / identified at a base can be considerably lower due to such factors as gliders being kept in trailers, microlights being roaded-in for flight from the owner's home, microlight wings being rolled up and unidentifiable, and airline fleets being dispersed from their nominal base.

**Type** – An indication of whether the airfield is a specialist site for one general type of aircraft e.g. Helicopters, Gliders, Microlights and Autogyros. 'Microlights' here adopt the CAA definition and include both flex-wing and 3-axis aircraft such as the Skyranger, but also some 'traditional' like the EV-97 Eurostar. The general criterion adopted in this document for determining a specialist site is if 75% or more of the BICR based aircraft are of the same general type. In addition, given the much lower population of Autogyros, an indication of a 'significant' number of them has been identified as there being at least 5 Autogyros based - this is shown as '(Autogyros)'.

Military types are excluded throughout. Where a type is noted at a military base e.g. '*Military* Gliders', the type relates to the civil aircraft based only.

Additional notes are added where they are believed to be helpful e.g. to show which airfields are military ones, or where one brand of aircraft dominates

## Regional Maps

The regional maps show the name of each airfield followed by the total aircraft based there in brackets e.g. Booker(216).

Unfortunately the number of airfields leaves no space for the inclusion of major roads and cities by which to identify a Region's coverage.

Instead, the maps show the names of adjoining Regions and their boundaries (shown by short dashed lines). Oceans, seas etc bordering a Region are also noted in order to help understanding and some selected airfields' names are shown in bold to help you quickly orientate yourself with the map's coverage and scale.

### Map of the Regions



## Definitions of Counties and Unitary Authorities in each Region

Each Region is formed by Counties and Unitary Authorities. For England, Scotland and Wales, these are as revised to April 2009. Northern Ireland is subdivided by the six historic counties. The Republic of Ireland is subdivided by the 26 traditional counties.

### Central (CE)

Birmingham, Coventry, Derby, Derbyshire, Dudley, Herefordshire, Leicester, Leicestershire, Lincolnshire, North Lincolnshire, North East Lincolnshire, Northamptonshire, Nottingham, Nottinghamshire, Rutland, Sandwell, Shropshire, Solihull, Staffordshire, Stoke-on-Trent, Telford & Wrekin, Walsall, Warwickshire, Wolverhampton, Worcestershire

### North East (NE)

Barnsley, Bradford, Calderdale, County Durham, Darlington, Doncaster, East Riding of Yorkshire, Gateshead, Hartlepool, Kingston upon Hull, Kirklees, Leeds, Middlesbrough, Newcastle upon Tyne, North Tyneside, Northumberland, North Yorkshire, Redcar and Cleveland, otherham, Sheffield, South Tyneside, Stockton-on-Tees, Sunderland, Wakefield, York

### North West (NW)

Blackburn with Darwen, Blackpool, Bolton, Cheshire East, Cheshire West & Chester, Cumbria, Halton, Knowsley, Lancashire, Liverpool, Manchester, Oldham, Rochdale, Salford, Sefton, St Helens, Stockport, Tameside, Trafford, Warrington, Wigan, Wirral

### Northern Ireland (NI)

County Antrim, Armagh, Down, Fermanagh, Londonderry, Tyrone

### Republic of Ireland (RI)

County Carlow, Cavan, Clare, Cork, Donegal, Dublin, Galway, Kerry, Kildare, Kilkenny, Laois, Leitrim, Limerick, Longford, Louth, Mayo, Meath, Monaghan, Offaly, Roscommon, Sligo, Tipperary, Waterford, Westmeath, Wexford, Wicklow

### Scotland (SC)

Aberdeen, Aberdeenshire, Angus, Argyll and Bute, Clackmannanshire, Dumfries and Galloway, Dundee City, East Ayrshire, East Dumbartonshire, East Lothian, East Renfrewshire, Edinburgh, Falkirk, Fife, Glasgow, Highland, Inverclyde, Midlothian, Moray, North Ayrshire, North Lanarkshire, Orkney Islands, Perth and Kinross, Renfrewshire, Scottish Borders, Shetland Islands, South Ayrshire, South Lanarkshire, Stirling, West Dumbartonshire, Western Isles (Na H-Eileanan an Iar), West Lothian

### South East (SE)

Bedford, Bracknell Forest, Brighton & Hove, Buckinghamshire, Cambridgeshire, Central Bedfordshire, East Sussex, Essex, Hampshire, Hertfordshire, Isle of Wight, Kent, 'London Boroughs', Luton, Medway, Milton Keynes, Norfolk, Oxfordshire, Peterborough, Portsmouth, Reading, Slough, Southampton, Southend-on-Sea, Suffolk, Surrey, Thurrock, West Berkshire, West Sussex, Windsor & Maidenhead, Wokingham

### South West (SW)

Bath and North East Somerset, Bournemouth, Bristol, Cornwall, Devon, Dorset, Gloucestershire, North Somerset, Plymouth, Poole, Scilly Isles, Somerset, South Gloucestershire, Swindon, Torbay, Wiltshire

### Wales (WA)

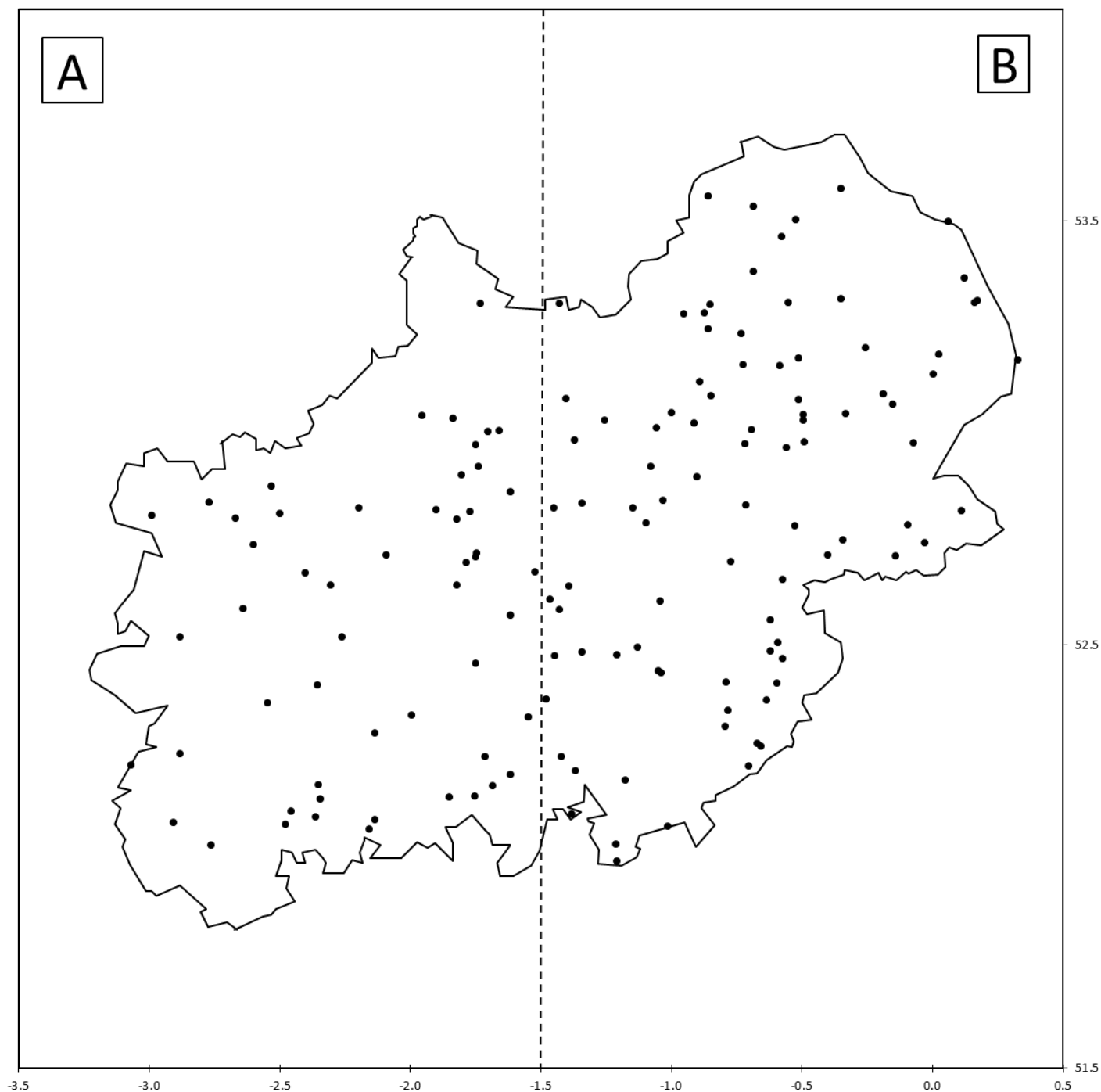
Blaenau Gwent, Bridgend, Caerphilly, Cardiff, Carmarthenshire, Ceredigion, Conwy, Denbighshire, Flintshire, Gwynedd, Isle of Anglesey, Monmouthshire, Neath Port Talbot, Newport, Pembrokeshire, Powys, Rhondda Cynon Taff, Swansea, The Vale of Glamorgan, Torfaen, Wrexham

### The Islands

- (1) **Channel Islands (CI)** - Alderney, Brecqhou, Chausey, Guernsey, Herm, Jersey, Jethou, Lihou, Sark
- (2) **Isle of Man (IM)**

Intentionally Blank

The Central Region has been divided into 2 maps.





A





Airfield	Loc	Lat	Long	Grid Reference	Postcode	Types	BICR Qty	FRA Qty	Total Qty
Abbots Bromley-Yeatsall Farm	R	52.8180	-1.9010	SK067245	WS15 3DY		27	2	29
Alrewas-Sittles Farm	R	52.7065	-1.7500	SK169121	WS13 8QR		17	0	17
Alscot Park	R	52.1645	-1.6849	SP216518	CV37 7GX		2	1	3
Anwick-Old Manor Farm	R	53.0443	-0.3328	TF118509	NG34 9ST		4	1	5
Ashbourne-Bradley Moor	R	53.0023	-1.7010	SK201450	DE6 1NY		5	0	5
Aubourn-Blackmoor Farm	R	53.1589	-0.5836	SK948633	LN5 9SZ	Microlights	17	0	17
Averham-Rectory Farm	R	53.0862	-0.8484	SK772549	NG23 5QX		3	0	3
Barkston Heath	R	52.9633	-0.5594	SK968416	NG32 3PZ	Military	18	0	18
Baxterley-Charity Farm	R	52.5691	-1.6145	SP262968	CV9 2LN		8	1	9
Bedworth-Camp Farm	R	52.4730	-1.4471	SP376862	CV12 9LG		3	0	3
Bewdley-Pound Green	R	52.4035	-2.3553	SO759784	DY12 3LD	Microlights	8	0	8
Bidford-on-Avon (Bickmarsh)	R	52.1382	-1.8497	SP103488	B50 4PF		49	1	50
Birmingham	R	52.4539	-1.7481	SP172840	B26 3QB		8	3	11
Bitteswell-Bitteswell Farm	R	52.4750	-1.2076	SP539866	LE17 4LS		2	0	2
Blackdown-Bericote Farm	R	52.3272	-1.5483	SP308699	CV8 2LE		2	0	2
Bosbury-Woodlow Farm	R	52.1059	-2.4544	SO689453	HR8 1QG		5	0	5
Boston-Wyberton	R	52.9746	-0.0725	SK857426	NG32 2JU	Microlights	12	0	12
Boylestone-Brook Farm	R	52.9192	-1.7376	SK177357	DE6 5AB		2	0	2
Braceborough-Manor Farm	?	52.7114	-0.4001	TF081138	PE9 4NX		3	0	3
Bradley-Holly Meadow Farm	R	53.0049	-1.6569	SK231453	DE6 1PN	Microlights	3	0	3
Broad Green-Stoney Lane Farm	R	52.3319	-1.9941	SP004704	B60 1LZ		2	0	2
Bruntingthorpe	R	52.4924	-1.1291	SP592886	LE17 5RB		20	8	28
Bucknall-Hallyards Farm	R	53.1994	-0.2559	TF166683	LN10 5DT	Microlights	2	0	2
Burton-on-the-Wolds, Horse Leys Farm	R	52.7854	-1.0968	SK610212	LE14 3PU		2	0	2
Calton-Caltonmoor House Farm	R	53.0331	-1.8343	SK112484	DE6 2BU	Microlights	3	0	3
Camphill-Great Hucklow	R	53.3055	-1.7307	SK180787	SK17 8RQ	Gliders	40	0	40
Castle Bytham-Black Springs Farm	R	52.7805	-0.5278	SK993213	NG33 4RR		7	0	7
Caunton-Knapthorpe Lodge	R	53.1198	-0.8918	SK742586	NG23 6AZ	Microlights	22	0	22
Coal Aston-Bentley Farm	R	53.3048	-1.4295	SK381788	S21 5RT		4	0	4
Colwall-Hoe Farm	R	52.0929	-2.3634	SO752439	WR13 6EP		2	0	2
Coningsby	S	53.0920	-0.1856	TF216565	LN4 4SY	Military	0	0	0
Cosford	R	52.6404	-2.3055	SJ794047	WV7 3ED	Military	24	1	25
Costock	H	52.8218	-1.1478	SK575252	LE12 6XB	Helicopters	9	0	9
Coventry	R	52.3697	-1.4797	SP355747	CV3 4PB		108	21	129
Cranwell	R	53.0297	-0.4922	TF012491	NG34 8HG	Military	35	0	35
Cranwell North	R	53.0422	-0.4922	TF011504	NG34 8HU	Military Gliders	14	0	14
Croughton-Manor Farm	R	51.9875	-1.2088	SP544324	NN13 5XL	Microlights	2	0	2
Crowland	R	52.7090	-0.1407	TF257139	PE6 0JP	Gliders	35	0	35
Darley Moor	R	52.9704	-1.7495	SK169414	DE6 2ET	Microlights	57	2	59
Darlton	R	53.2454	-0.8593	SK762726	NG22 0TQ	Gliders	23	0	23
Deenethorpe	R	52.5034	-0.5922	SP956904	NN17 3EP	Microlights	39	1	40
Defford-Croft Farm	R	52.0857	-2.1357	SO907430	WR8 9BN		26	1	27
Deppers Bridge-Poplars Farm	R	52.2352	-1.4200	SP397598	CV47 2DH	Microlights	6	0	6
Doveridge-Palmer Moor Farm	R	52.8997	-1.8026	SK133336	DE6 5PA	Microlights	2	0	2
Droitwich Airpark-Brine Pits Farm	R	52.2893	-2.1336	SO909656	WR9 0BY		2	0	2
East Kirkby	R	53.1380	0.0030	TF340619	PE23 4BT		5	1	6
East Midlands	V	52.8324	-1.3427	SK443262	DE74 2PS		59	9	68
Easton Maudit	R	52.2131	-0.7013	SP888580	NN29 7NR	Microlights	4	0	4
Egginton, Derby	R	52.8598	-1.6161	SK259292	DE65 6GU		66	1	67
Empingham-Shacklewell Lodge Farm	R	52.6527	-0.5733	SK966070	LE15 8QQ		8	0	8

Airfield	Loc	Lat	Long	Grid Reference	Postcode	Types	BICR Qty	FRA Qty	Total Qty
Fenland	R	52.7395	-0.0300	TF330175	PE12 8RQ		56	4	60
Finedon-Wold Lodge	R	52.3683	-0.6337	SP931753	NN9 5HW		2	0	2
Foston-Manor House Farm	R	52.9726	-0.7157	SK863424	NG32 2JP	Microlights	3	0	3
Foxt-Black Bank Farm	R	53.0392	-1.9527	SK032491	ST10 2LZ		2	0	2
Gamston	R	53.2808	-0.9512	SK700764	DN22 0QJ		85	14	99
Halfpenny Green	R	52.5180	-2.2622	SO823911	DY7 5EF	(Autogyros)	100	4	104
Haywood-Broadmeadow Farm	R	52.0257	-2.7621	SO478366	HR2 9RU	Microlights	22	0	22
Headon-Headon Farm	R	53.2824	-0.8715	SK753767	DN22 0LB	Microlights	28	0	28
Hibaldstow	E	53.5031	-0.5222	SE981017	DN20 9NW		4	6	10
Hinton-in-the-Hedges	R	52.0280	-1.2100	SP542369	NN13 5NS		56	2	58
Hougham-Glebe Farm	R	53.0064	-0.6903	SK879462	NG32 2JG		3	0	3
Hughley-Mill Farm	R	52.5841	-2.6382	SO568986	SY5 6NY		2	0	2
Humberside	R	53.5762	-0.3496	TA093101	DN39 6YG		72	3	75
Husbands Bosworth	R	52.4378	-1.0479	SP648826	LE17 6JJ		97	0	97
Kington-Green Acres	R	52.2136	-3.0696	SO270578	HR5 3NN		3	0	3
Kirton-in-Lindsey	R	53.4622	-0.5769	SK945971	DN21 4JB		28	0	28
Knockin-Sandford Hall	R	52.8045	-2.9908	SJ333234	SY11 4EX		3	0	3
Ladbroke-Glebe Farm	R	52.2007	-1.3651	SP434560	CV47 2XL		2	0	2
Lambley-Jericho Farm	R	53.0104	-1.0574	SK633463	NG4 4QE		7	0	7
Langar	R	52.8959	-0.9012	SK740337	NG13 9JN		2	2	4
Langham-Ranksborough Farm	R	52.6945	-0.7708	SK831114	LE15 7EJ		2	0	2
Ledbury-Swinmore Farm	R	52.0748	-2.4762	SO674419	HR8 2SJ		2	0	2
Leicester	E	52.6025	-1.0416	SK650009	LE2 2FG		105	6	111
Leigh Sinton-Stitchin's Hill Farm	R	52.1669	-2.3499	SO761521	WR13 5DH		2	0	2
Long Marston	R	52.1403	-1.7536	SP169491	CV37 8LL	Microlights	57	0	57
Long Mynd	R	52.5166	-2.8797	SO404913	SY6 6TA	Gliders	44	0	44
Lowick-Drayton Home Farm	R	52.4087	-0.5960	SP956798	NN14 3BD	Microlights	2	0	2
Lyveden	R	52.4654	-0.5742	SP969862	PE8 5AG	Gliders	16	0	16
Manby-Eastfield Farm	R	53.3659	0.1213	TF412875	LN11 8JT		5	0	5
Mapperley-Park Hall Farm	R	52.9820	-1.3712	SK423429	DE7 6DA	Microlights	18	0	18
Mavis Enderby-Northfield Farm	R	53.1848	0.0263	TF354672	PE23 4EW		5	0	5
Melbourne-Riding Bank Farm	R	52.8216	-1.4479	SK373250	DE73 8HS		2	0	2
Messingham (North Moor)-Low Hill Farm	R	53.5341	-0.6849	SE872049	DN17 2BU	Microlights	14	0	14
Milson-Little Down Farm	R	52.3612	-2.5457	SO629738	DY14 0BD		10	0	10
Moccas-Bye Cross Farm	R	52.0777	-2.9078	SO378425	HR4 7LA		2	0	2
New York-Whaley Farm	R	53.0670	-0.1523	TF239537	LN4 4XQ		5	0	5
North Coates	R	53.4983	0.0629	TA369021	DN36 5XU		21	2	23
Northorpe Fen	R	52.7454	-0.3426	TF119177	PE10 0DN		3	0	3
Norton-Juxta-Twycross, Cottage Farm	R	52.6696	-1.5214	SK324080	DE12 7AJ	Microlights	8	0	8
Orlingbury-Orlingbury Hold Farm	R	52.3426	-0.7825	SP830723	NN6 9TA		2	0	2
Osbaston-Osbaston Lodge Farm	R	52.6367	-1.3902	SK413045	CV13 0HS	Microlights	2	0	2
Otherton	R	52.7097	-2.0919	SJ938124	ST19 5RZ	Microlights	55	0	55
Oxton-Bankwood Farm	R	53.0459	-0.9977	SK672503	NG25 0QR	Microlights	4	0	4
Peplow-Childs Ercall	R	52.8086	-2.4976	SJ665235	TF9 2DH		2	0	2
Preston Capes-Red House Farm	R	52.1788	-1.1755	SP564537	NN11 3TQ		2	0	2
Roddige	R	52.7152	-1.7455	SK172130	WS13 8QS	Microlights	43	0	43
Rothwell-Rothwell Lodge Farm	R	52.4100	-0.7912	SP823797	NN14 1SS		2	0	2
Saltby	R	52.8297	-0.7135	SK867265	LE14 4QP	Gliders	51	0	51
Sandtoft	R	53.5596	-0.8586	SE757076	DN9 1RX		20	5	25
Scampton	R	53.3078	-0.5509	SK966799	LN2 3PU	Military	11	0	11

Airfield	Loc	Lat	Long	Grid Reference	Postcode	Types	BICR Qty	FRA Qty	Total Qty
Seighford	R	52.8228	-2.1949	SJ869250	ST18 9PF	Gliders	32	0	32
Shawbury	R	52.7980	-2.6680	SJ550224	SY4 4DZ	Military Helicopters	2	0	2
Shenstone-Shenstone Hall Farm	R	52.6391	-1.8213	SK121046	WS14 ODL		17	1	18
Sherlowe-Lower Grounds Farm	R	52.7355	-2.6015	SJ594154	TF6 6LU		5	0	5
Shifnal-Mill Farm	R	52.6681	-2.4019	SJ729078	TF11 9PN	Microlights	30	0	30
Shobdon	R	52.2417	-2.8812	SO399607	HR6 9NR		116	2	118
Shotteswell-Church Farm	R	52.0996	-1.3808	SP425447	OX17 1JB		4	0	4
Sibson-Glebe Farm	R	52.6060	-1.4621	SK365010	CV13 6LL	Microlights	3	0	3
Silverstone Heliport	H	52.0702	-1.0127	SP677417	NN12 8GR	Helicopters	0	0	0
Skegness-Water Leisure Park	R	53.1716	0.3294	TF557663	PE25 1JH		10	0	10
Sleep	R	52.8348	-2.7703	SJ482266	SY4 3HE		110	14	124
Snitterfield	R	52.2350	-1.7122	SP197596	CV37 0EG	Gliders	20	0	20
South Scarle-Beeches Farm	R	53.1593	-0.7260	SK852632	NG23 7JW		4	0	4
Spanhoe	R	52.5582	-0.6204	SP936964	NN17 3AZ		51	2	53
Stoke Golding	R	52.5807	-1.4282	SP388982	CV13 6DR		17	0	17
Storridge-Crumpton Oaks Farm	R	52.1336	-2.3440	SO765484	WR14 1UW		2	0	2
Streethay-Streethay Farm	R	52.6919	-1.7857	SK145104	WS13 8RJ		6	0	6
Strensham Services, M5 North Bound	H	52.0629	-2.1566	SO893405	WR8 0BZ	Helicopters	1	0	1
Strubby North	R	53.3108	0.1719	TF448815	LN13 0LW		18	0	18
Strubby South	R	53.3078	0.1643	TF443811	LN13 0EG	Gliders	7	0	7
Sturgate	R	53.3812	-0.6853	SK875879	DN21 5PT		27	5	32
Sulby, Northants	R	52.4332	-1.0399	SP653821	NN6 6EZ		3	0	3
Swanwick-Butterfield Farm, Derby	R	53.0799	-1.4035	SK400537	DE55 1BG	Microlights	2	0	2
Syerston	R	53.0231	-0.9124	SK730478	NG23 5NH	Military	8	0	8
Sywell	R	52.3060	-0.7925	SP824682	NN6 0BL		164	2	166
Tatenhill	R	52.8135	-1.7692	SK156240	DE13 9PD		62	8	70
Temple Bruer-Griffins Farm	R	53.0772	-0.5120	SK997543	LN5 0DF		14	0	14
Ternhill	R	52.8728	-2.5328	SJ642307	TF9 2JJ	Military	0	0	0
Thorney-Carr Farm	R	53.2331	-0.7303	SK848714	NG23 7DQ	(Austers)	11	4	15
Tollerton	R	52.9196	-1.0788	SK620361	NG12 3HD		44	6	50
Treswell-Forwood Farm	R	53.3037	-0.8506	SK766791	DN22 0EE		5	1	6
Waddington	S	53.1759	-0.5128	SK994653	LN5 9FG	Military	3	0	3
Watnall-Brook Breasting Farm	R	53.0282	-1.2556	SK500481	NG16 1HW	Microlights	18	0	18
Weldon-Bakersfield Farm, Northants	R	52.4848	-0.6181	SP939883	NN17 3LH	Microlights	5	0	5
Wellesbourne Mountford	R	52.1922	-1.6145	SP264549	CV35 9EN		91	2	93
Weston Hills	R	52.7824	-0.0943	TF286222	PE12 6DW		1	1	2
Wickenby	R	53.3163	-0.3493	TF100812	LN3 5AX		60	1	61
Widmerpool-Nottingham Heliport	H	52.8392	-1.0315	SK653272	NG12 5PS	Helicopters	5	0	5
Wilsford-Hanbeck Farm	R	52.9767	-0.4887	TF015432	NG34 8PU		2	0	2
Wingland	R	52.8142	0.1131	TF425261	PE12 0BF	Microlights	9	0	9
Wollaston-Prospect Farm	R	52.2657	-0.6721	SP907638	NN29 7DH	Microlights	4	0	4
Wollaston-Tower Farm	R	52.2595	-0.6559	SP918632	NN29 7PJ		2	0	2
Wolvey-Grove Farm	R	52.4805	-1.3424	SP447871	LE10 3HE	Microlights	4	0	4
Woodmill-Cross Hayes Field	R	52.7944	-1.8225	SK120218	DE13 8QR	Gliders	9	0	9

Intentionally Blank

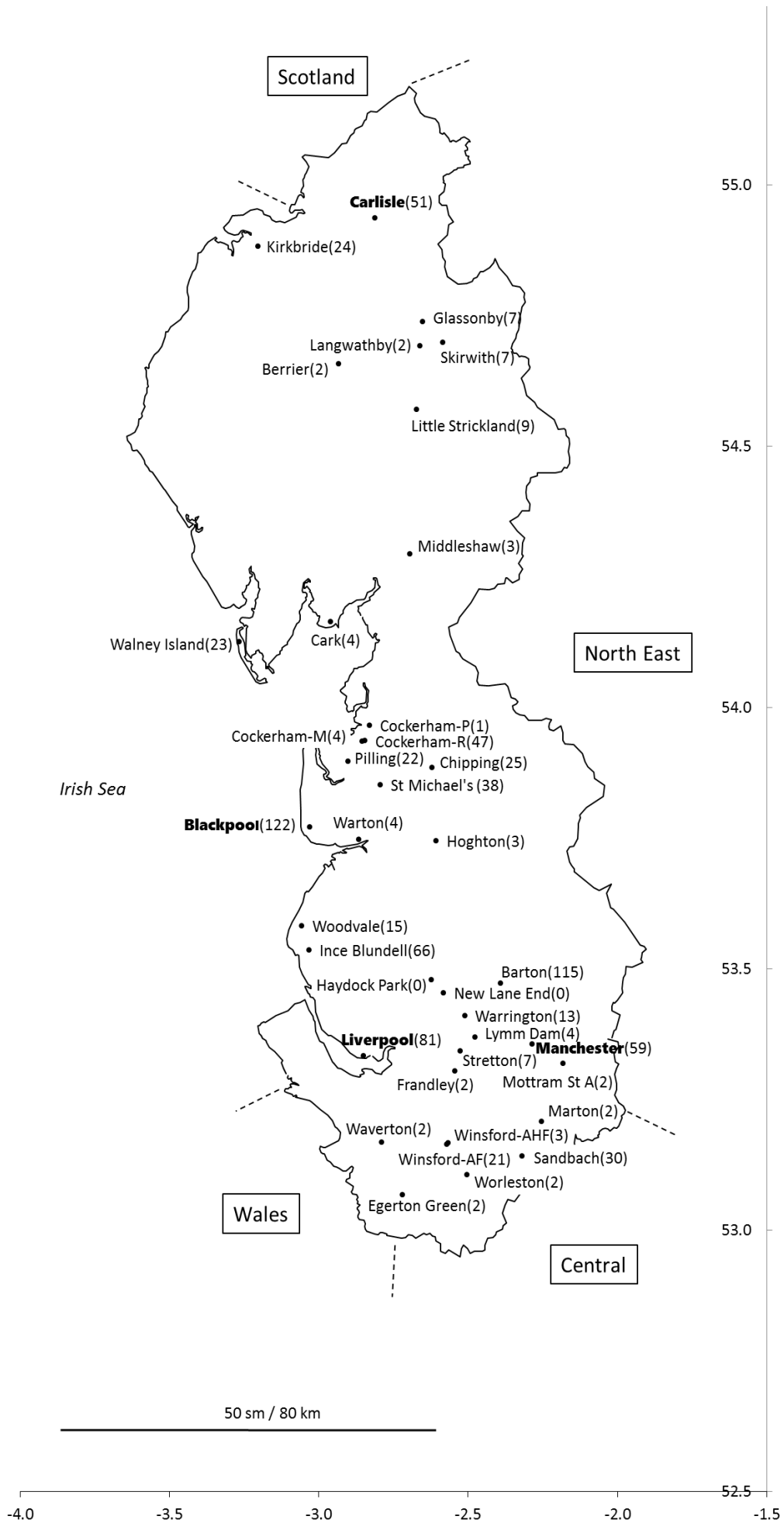


Airfield	Loc	Lat	Long	Grid Reference	Postcode	Types	BICR Qty	FRA Qty	Total Qty
Acaster Malbis	R	53.8795	-1.1197	SE579429	YO23 2PT		2	0	2
Bagby	R	54.2114	-1.2920	SE462797	YO7 2PL		58	4	62
Birds Edge-New House Farm	R	53.5669	-1.6847	SE209078	HD8 8XU		4	0	4
Brighton	R	53.8024	-0.9155	SE715345	YO8 6DS		65	5	70
Burn	R	53.7481	-1.0860	SE603283	YO8 8LB	Gliders	36	0	36
Causey Park	R	55.2547	-1.7126	NZ183956	NE61 3EW	Microlights	4	0	4
Church Fenton	R	53.8343	-1.1955	SE530378	LS24 9ER		10	2	12
Cliffe-Beeches Farm	R	53.7859	-1.0000	SE659326	YO8 6NU		2	0	2
Crosland Moor	E	53.6185	-1.8320	SE112135	HD4 7BZ		22	1	23
Currock Hill	R	54.9317	-1.8493	NZ097596	NE17 7AX	Gliders	19	0	19
Darlington-Croft Farm	R	54.4579	-1.5608	NZ285070	DL2 2PN		3	0	3
Deighton-Crab Tree Farm, N Yorks	H	53.8818	-1.0547	SE622432	YO19 6ES	Helicopters	3	5	8
Deighton-Gilrudding Grange	R	53.8936	-1.0676	SE613445	YO19 6HJ		2	0	2
Dishforth-Manor House Farm	R	54.1515	-1.4212	SE379730	YO7 3LN		2	0	2
Doncaster-Sheffield (Finningley)	R	53.4747	-1.005	SK661980	DN9 3BZ		12	5	17
Eddsfield-Octon Cross Roads	R	54.1112	-0.4619	TA006694	YO25 3BJ		4	1	5
Elvington	R	53.9232	-0.9930	SE662479	YO19 6BG		12	0	12
Eshott	R	55.2795	-1.7214	NZ177984	NE65 9QW		82	0	82
Ewesley-Ewesley Farm	R	55.2209	-1.9256	NZ048918	NE61 4JY		3	0	3
Fadmoor-Boon Hill Farm	R	54.3074	-0.9834	SE662906	YO62 7JH		2	2	4
Felixkirk	R	54.2519	-1.2947	SE460842	YO7 2DR		8	0	8
Fishburn-Morgansfield	R	54.6868	-1.4580	NZ350325	TS21 4EY		55	2	57
Foulby-Nostell Priory	H	53.6556	-1.3971	SE399178	WF4 1QA	Helicopters	3	0	3
Full Sutton	R	53.9805	-0.8643	SE745544	YO41 1HS		46	6	52
Garton	R	53.7968	-0.0916	TA257350	HU12 9AJ		2	0	2
Gilling East-Lodge Field House	R	54.1940	-1.0671	SE609779	YO62 4JW	Autogyros	2	0	2
Great Heck-Bridge Cottage	R	53.6787	-1.1017	SE594206	DN14 0BG	Autogyros	3	0	3
Grindale-East Leys Farm	R	54.1207	-0.2365	TA153708	YO16 4YB		1	1	2
Husthwaite-Baxby Manor	R	54.1689	-1.2269	SE505750	YO61 4PW	Microlights	25	0	25
Ingleby Arncliffe-Trenholme Farm	R	54.4154	-1.3126	NZ447024	DL6 3LG		2	0	2
Kirkbymoorside	R	54.2503	-0.9420	SE690843	YO62 6EZ	Slingsby	0	0	0
Leeds-Bradford	R	53.8658	-1.6605	SE224411	LS19 7UG		94	7	101
Leeds-Coney Park	H	53.8781	-1.6609	SE223424	LS19 7XS	Helicopters	7	4	11
Leeming	S	54.2958	-1.5467	SE296890	DL7 9SP	Military	4	0	4
Linley Hill	R	53.8983	-0.3613	TA077459	HU17 5LT		46	2	48
Linton-on-Ouse	R	54.0489	-1.2536	SE489616	YO30 2AJ		8	0	8
Longframlington-Atheys Moor	R	55.3162	-1.7867	NU136024	NE65 8EG	Microlights	11	0	11
Markington-Haddock Stone Farm	R	54.0878	-1.5877	SE270658	HG3 3LA		2	0	2
Melbourne-Melrose Farm	R	53.8690	-0.8363	SE766420	YO42 4SS	Autogyros	11	0	11
Milfield	R	55.5924	-2.0868	NT946331	NE71 6HD	Gliders	37	0	37
Netherthorpe	R	53.3172	-1.1956	SK536803	S80 3JQ		57	3	60
Newcastle Heliport, T/Wear	H	54.9615	-1.6274	NZ239630	NE4 7AQ	Helicopters	2	0	2
Newcastle upon Tyne	R	55.0375	-1.6917	NZ198714	NE13 8DQ		19	8	27
Newton-on-Rawcliffe	R	54.2900	-0.7443	SE818889	YO18 8JT		3	0	3
North Duffield-Birchwood Lodge	R	53.8180	-1.0146	SE649361	YO8 5LE		10	3	13
Oxenhope	R	53.8137	-1.9334	SE044352	BD22 9SS		9	0	9
Peterlee-Shotton Colliery	R	54.7665	-1.3838	NZ397414	DH6 2NH		5	1	6
Pocklington	R	53.9256	-0.7944	SE792483	YO42 1NP	Gliders	32	0	32
Rufforth	R	53.9475	-1.1872	SE534504	YO23 3QN	(Autogyros)	119	1	120
Saltergate-Newgate Foot Farm	R	54.3293	-0.6838	SE856934	YO18 7NR		4	0	4

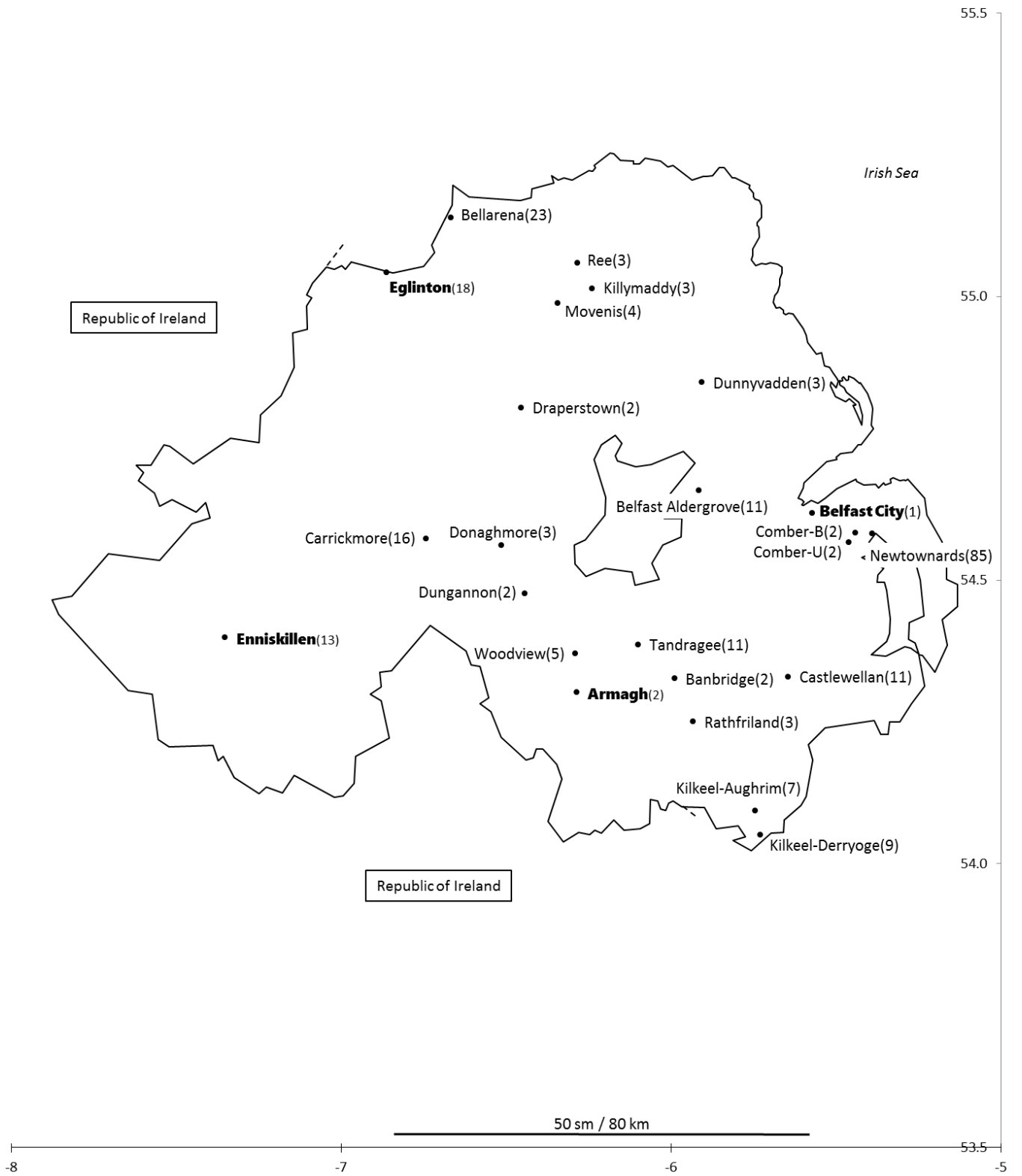


Airfield	Loc	Lat	Long	Grid Reference	Postcode	Types	BICR Qty	FRA Qty	Total Qty
Sherburn-in-Elmet	R	53.7842	-1.2172	SE516322	LS25 5DL		77	5	82
Slaithwaite-Folly Farm	R	53.6224	-1.9137	SE058139	HD7 5XA		0	2	2
South Cave-Mount Airey Farm	R	53.7722	-0.5759	SE939315	HU15 2BD		12	3	15
Stanton-Selby House Farm, Northumb	R	55.2031	-1.8004	NZ128898	NE65 8PR		13	0	13
Sutton Bank	R	54.2307	-1.2093	SE516819	YO7 2EY	Gliders	52	0	52
Teesside (Durham Tees Valley)	R	54.5094	-1.4290	NZ370128	DL2 1NT		40	2	42
Thornton Watlass	R	54.2617	-1.6389	SE236851	HG4 4BJ	Microlights	3	0	3
Thorpe Audlin-Walton Wood Farm	R	53.6293	-1.2655	SE486150	WF8 3HQ	Helicopters	8	0	8
Topcliffe	R	54.2059	-1.3814	SE404790	YO7 3DZ	<i>Military</i>	2	0	2
Upper Cumberworth-Top o' th' Close Farm	H	53.5819	-1.6827	SE211095	HD8 8XL	Helicopters	2	0	2
West Rainton-Fieldhouse Farm	R	54.8093	-1.4946	NZ325461	DH5 9RH	Microlights	3	0	3
Wheatley Hill-Greenhills Farm	R	54.7482	-1.3914	NZ392394	DH6 3QS	Microlights	12	0	12
Whickham-Byermoor Farm	R	54.9184	-1.7124	NZ185582	NE16 6AB		2	0	2
Wombleton	R	54.2284	-0.9708	SE671818	YO62 5XQ		7	0	7
Yearby-Turners Arms Farm	R	54.5849	-1.0689	NZ602214	TS11 8HH		10	0	10
Yedingham-Ings Farm	R	54.2049	-0.6160	SE903796	YO17 8SS		5	0	5

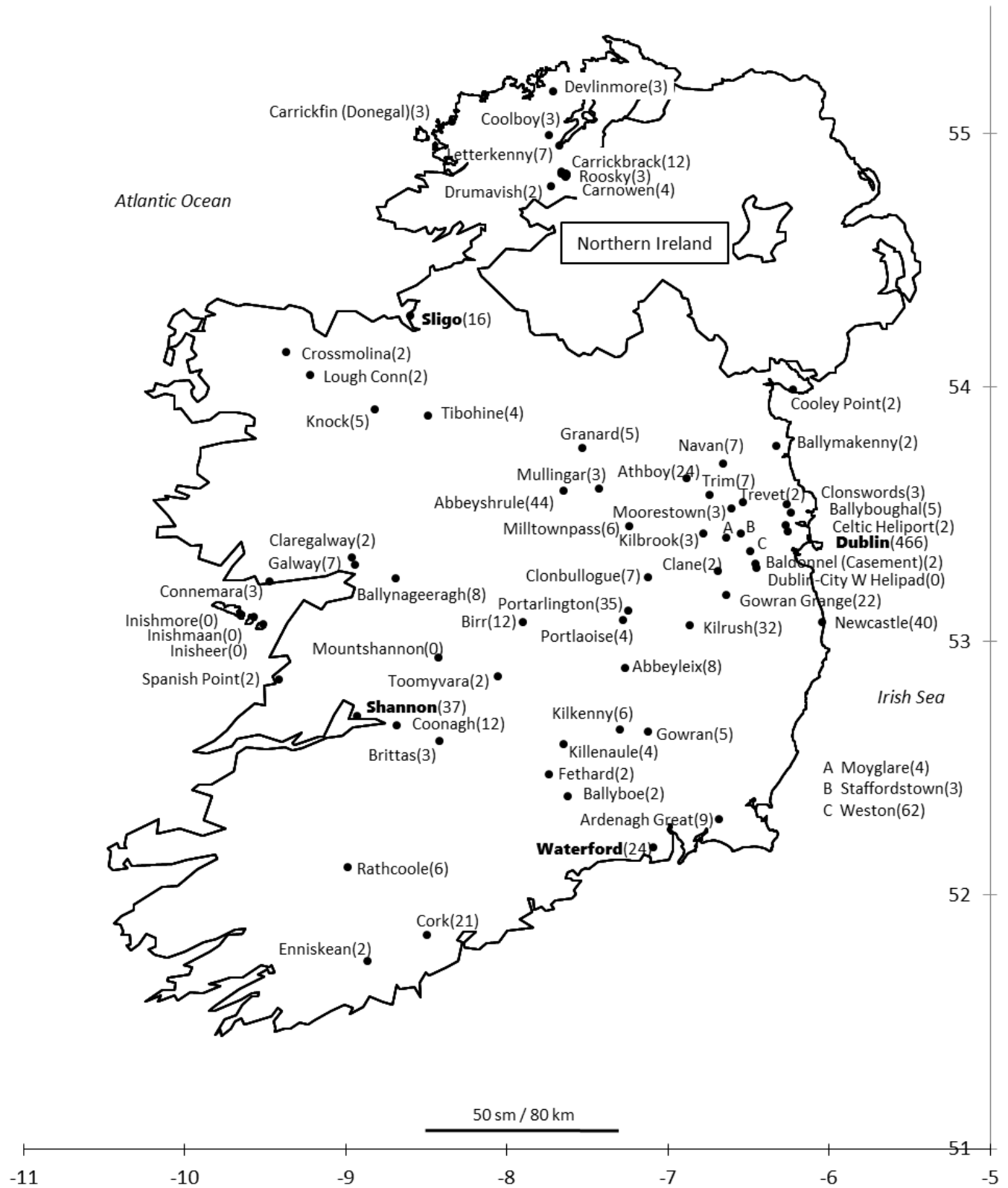
Intentionally Blank



Airfield	Loc	Lat	Long	Grid Reference	Postcode	Types	BICR Qty	FRA Qty	Total Qty
Barton	R	53.4717	-2.3897	SJ742972	M30 7SA		112	3	115
Berrier	R	54.6565	-2.9337	NY398294	CA11 0XD	Autogyros	2	0	2
Blackpool	R	53.7715	-3.0287	SD322310	FY8 3LA		113	9	122
Cark	R	54.1644	-2.9609	SD373747	LA11 7LS		2	2	4
Carlisle	R	54.9367	-2.8113	NY481605	CA6 4NW	(Autogyros)	49	2	51
Chipping-Lower Cock Hill Farm	R	53.8850	-2.6208	SD592433	PR3 2WN	Gliders	25	0	25
Cockerham-Moss Edge Farm	R	53.9347	-2.8542	SD440490	LA2 0ES	Microlights	4	0	4
Cockerham-Patty's Farm	R	53.9657	-2.8304	SD456524	LA2 0DY		0	0	0
Cockerham-Rossall Field	R	53.9360	-2.8440	SD446492	LA2 0ER	Microlights	46	1	47
Egerton Green-Ivy Farm	?	53.0672	-2.7184	SJ519524	SY14 8AW	Microlights	2	0	2
Frandleby-Frandleby House	R	53.3047	-2.5442	SJ638787	CW9 6LD		2	0	2
Glassonby	R	54.7381	-2.6520	NY581383	CA10 1DJ	Microlights	7	0	7
Haydock Park	R	53.4782	-2.6220	SJ588981	WA12 0HQ		0	0	0
Hoghton-Higher Barn Farm	R	53.7451	-2.6059	SD601278	PR5 0RA	Microlights	3	0	3
Ince Blundell	R	53.5361	-3.0315	SD317048	L37 5AD	Microlights	66	0	66
Kirkbride	R	54.8821	-3.2033	NY228548	CA7 5HP	(Autogyros)	23	1	24
Langwathby	H	54.6914	-2.6615	NY574331	CA10 1NA	Helicopters	2	0	2
Little Strickland-Bedlands Gate	R	54.5703	-2.6709	NY567196	CA10 3EG	Microlights	9	0	9
Liverpool	R	53.3337	-2.8497	SJ435822	L24 1YD		74	7	81
Lymm Dam-Yew Tree Farm	R	53.3688	-2.4769	SJ683858	WA13 0TH		3	1	4
Manchester	V	53.3553	-2.2838	SJ812843	WA15 8XQ		58	1	59
Marton-Fern Farm	R	53.2074	-2.2528	SJ832678	SK11 9HS	Microlights	2	0	2
Middleshaw-Bleas Hall	R	54.2937	-2.6937	SD549888	LA8 0LU		3	0	3
Mottram St Andrew-Mill Lodge	H	53.3184	-2.1812	SJ880801	SK10 4LW	Helicopters	2	0	2
New Lane End-Kenyon Hall Farm	R	53.4542	-2.5813	SJ614954	WA2 7EA	<i>Lancashire Aero Club's strip</i>	0	0	0
Pilling-Brook Farm	R	53.8970	-2.9024	SD407449	PR3 6BP	Microlights	22	0	22
Sandbach-Arclid Green	R	53.1420	-2.3181	SJ788605	CW11 2UB	Microlights	30	0	30
Skirwith-Skelling Farm	R	54.6982	-2.5842	NY624338	CA10 1QB	Gliders	7	0	7
St Michael's on Wyre	R	53.8521	-2.7940	SD478398	PR3 0TT	Microlights	38	0	38
Stretton	R	53.3424	-2.5257	SJ650829	CW9 6NU		7	0	7
Walney Island	R	54.1249	-3.2658	SD173706	LA14 3YS	Gliders	22	1	23
Warrington	R	53.4101	-2.5093	SJ662904	WA3 6DT		13	0	13
Warton	V	53.7475	-2.8660	SD429282	PR4 1UL	<i>BAE Systems</i>	4	0	4
Waverton-Guy Lane Farm	R	53.1674	-2.7883	SJ473636	CH3 7RY	Microlights	2	0	2
Winsford-Ash House Farm, Ches	R	53.1669	-2.5666	SJ622634	CW7 4DQ		3	0	3
Winsford-Ashcroft Farm, Ches	R	53.1638	-2.5712	SJ619631	CW7 4DQ	Microlights	21	0	21
Woodvale	R	53.5818	-3.0575	SD300099	L37 7AD	<i>Military</i>	15	0	15
Worleston-Dairy House Farm	R	53.1064	-2.5042	SJ663566	CW5 6DN		2	0	2



Airfield	Loc	Lat	Long	Grid Reference	Postcode	Types	BICR Qty	FRA Qty	Total Qty
Armagh-Red Rock	R	54.3021	-6.5866	SB017993	BT60 2BL	Microlights	2	0	2
Banbridge-Newry Road Strip	R	54.3265	-6.2906	NW211008	BT32 3NE	Microlights	2	0	2
Belfast Aldergrove	R	54.6575	-6.2158	NW282373	BT29 4AB		11	0	11
Belfast City	R	54.6180	-5.8725	NW504385	BT3 9JH		0	1	1
Bellarena	R	55.1395	-6.9686	NV834940	BT49 0LA	Gliders	23	0	23
Carrickmore	R	54.5724	-7.0438	NV741313	BT79 9HL	Microlights	15	1	16
Castlewellan-Slieve Croob	R	54.3294	-5.9452	SB435998	BT31 9LG	Microlights	11	0	11
Comber-Ballymagreenhan	R	54.5833	-5.7418	NW583273	BT23 5AD	Microlights	2	0	2
Comber-Unicarval House	R	54.5670	-5.7629	NW568255	BT23 5JN		2	0	2
Donaghmore-Mulnagore	R	54.5610	-6.8152	NV888290	BT70 3LP	Microlights	3	0	3
Draperstown-Blackhill	R	54.8038	-6.7557	NV944558	BT45 7HQ	Microlights	2	0	2
Dungannon-Donnydeade	R	54.4768	-6.7443	NV927194	BT71 7UA		1	1	2
Dunnyvadden	R	54.8486	-6.2068	NW300585	BT42 4RR	Microlights	3	0	3
Eglinton	R	55.0427	-7.1622	NV703842	BT47 3GY		16	2	18
Enniskillen-St Angelo	R	54.3988	-7.6521	NV333151	BT94 2FN		12	1	13
Kilkeel-Aughrim	R	54.0932	-6.0455	SB355739	BT34 4SX		7	0	7
Kilkeel-Derryogue	R	54.0503	-6.0298	SB363691	BT34 4JL		9	0	9
Killymaddy-The Plains, Ballymoney	R	55.0134	-6.5411	NW098781	BT53 7NJ	Microlights	3	0	3
Movenis-McMasters Farm	R	54.9877	-6.6439	NW030757	BT51 5LQ		4	0	4
Newtownards	R	54.5817	-5.6903	NW616269	BT23 4RX		83	2	85
Rathfriland-Gransha	R	54.2500	-6.2333	SB246923	BT34 1NS		3	0	3
Ree-Causeway	R	55.0590	-6.5845	NW073834	BT53 7NB		11	0	11
Tandragee-Kernan Valley	R	54.3865	-6.4003	NW144079	BT62 2LA	Microlights	11	0	11
Woodview (Richhill)-Armagh Field	R	54.3700	-6.5908	NW019068	BT61 9HL		4	1	5



Airfield	Loc	Lat	Long	Grid Reference	Postcode	Types	BICR Qty	FRA Qty	Total Qty
Abbeyleix-Aghnacross	R	52.8920	-7.2628	S 49668 82565	-	Microlights	8	0	8
Abbeysrule	R	53.5914	-7.6430	N 23689 60209	-		33	11	44
Ardenagh Great, Taghmon	R	52.2980	-6.6818	S 89980 17027	-	Microlights	8	1	9
Athboy-Ballyboy House	R	53.6376	-6.8787	N 74218 65876	-		22	2	24
Baldonnel (Casement)	R	53.3031	-6.4555	O 03015 29175	-	Military	2	0	2
Ballyboe, Kilsheelan	R	52.3846	-7.6183	S 26040 25913	-		2	0	2
Ballyboughal	R	53.5050	-6.2349	O 17165 51984	-		5	0	5
Ballymakenny-Carstown	R	53.7668	-6.3257	O 10454 80974	-	Microlights	2	0	2
Ballynageeragh, Craughwell	R	53.2461	-8.6880	M 54121 21939	-		8	0	8
Birr	R	53.0705	-7.8975	N 06920 02180	-		12	0	12
Brittas-Brittas House	R	52.6036	-8.4174	R 71769 50297	-		2	1	3
Carnowen-Coulters Strip	R	54.8243	-7.6294	H 23869 97450	-	Microlights	4	0	4
Carrickbrack (Finn Valley)	R	54.8456	-7.6594	H 21929 99811	-	Microlights	12	0	12
Carrickfin (Donegal)	R	55.0442	-8.3409	B 78256 21920	-		1	2	3
Celtic Heliport-Knocksedan	H	53.4543	-6.2656	O 15265 46292	-	Helicopters	2	0	2
Clane-Millicent Farm	R	53.2724	-6.6859	N 87719 25452	-		2	0	2
Claregalway-Cregboy	R	53.3290	-8.9605	M 36054 31374		Microlights	2	0	2
Clonbullogue-Clonad	R	53.2496	-7.1234	N 58563 22467	-		7	0	7
Clonswords-Ellistown	R	53.5364	-6.2593	O 15460 55439	-		3	0	3
Connemara-Inverin	R	53.2306	-9.4683	M 01997 20999	-		3	0	3
Coolboy Little-Ashfield, Co Donegal	R	54.9901	-7.7373	C 16877 15877	-	Microlights	3	0	3
Cooley Point-Giles Quay	R	53.9883	-6.2214	J 16765 06049	-	Microlights	2	0	2
Coonagh	R	52.6665	-8.6818	R 53922 57433	-		11	1	12
Cork	R	51.8410	-8.4911	W 66201 65470	-		20	1	21
Crossmolina-Behy, Co Mayo	R	54.1343	-9.366	G 10741 21440	-	Microlights	2	0	2
Devlinmore, Carrigart	R	55.1611	-7.71	C 18558 34920	-		3	0	3
Drumavish	R	54.7880	-7.7247	H 17759 93381	-	Microlights	2	0	2
Dublin	R	53.4280	-6.2556	O 16001 43381	-		464	2	466
Dublin-City West Helipad	H	53.2856	-6.4456	O 03718 27242	-	Helicopters	0	0	0
Enniskean-Kilcolman Park Farm	R	51.7371	-8.8618	W 40515 54147	-		2	0	2
Fethard-Barrettsgrange	R	52.4717	-7.7357	S 18010 35570	-		2	0	2
Galway-Carnmore	R	53.3002	-8.9415	M 37277 28152	-		4	3	7
Gowran Grange	R	53.1776	-6.6357	N 91269 14964	-	Gliders	22	0	22
Gowran-Rathcash East	R	52.6421	-7.1231	S 59409 54861	-		5	0	5
Granard-Ferskill	R	53.7568	-7.5310	N 30984 78661	-	Microlights	5	0	5
Inisheer	R	53.0646	-9.5109	L 98763 02585	-		0	0	0
Inishmaan	R	53.0931	-9.5682	L 94991 05839	-		0	0	0
Inishmore	R	53.1068	-9.6531	L 89339 07492	-		0	0	0
Kilbrook	R	53.4230	-6.7785	N 81255 42102	-		3	0	3
Kilkenny	R	52.6508	-7.2972	S 47615 55700	-		6	0	6
Killenaule-Lickfinn	R	52.5912	-7.6435	S 24210 48895	-		4	0	4
Kilrush	R	53.0619	-6.8601	N 76471 01826	-		28	4	32
Knock	R	53.9104	-8.8176	M 46318 95965	-		4	1	5
Letterkenny	R	54.9515	-7.6730	C 21000 11596	-		7	0	7
Lough Conn-Lisduvoge	R	54.0440	-9.2197	G 20149 11214	-	Microlights	2	0	2
Milltownpass	R	53.4521	-7.2371	N 50733 44917	-		6	0	6
Moorestown, Dunshaughlin	R	53.5192	-6.6001	N 92904 53026	-		3	0	3
Mountshannon-Water Aerodrome	R	52.9307	-8.4241	R 71530 86701	-	Seaplane	0	0	0
Moyglare-Newtownmoyaghy	R	53.4044	-6.6362	N 90754 40204	-	Microlights	4	0	4
Mullingar-Kilpatrick (Lough Owel)	R	53.5984	-7.4231	N 38244 61083	-		2	1	3

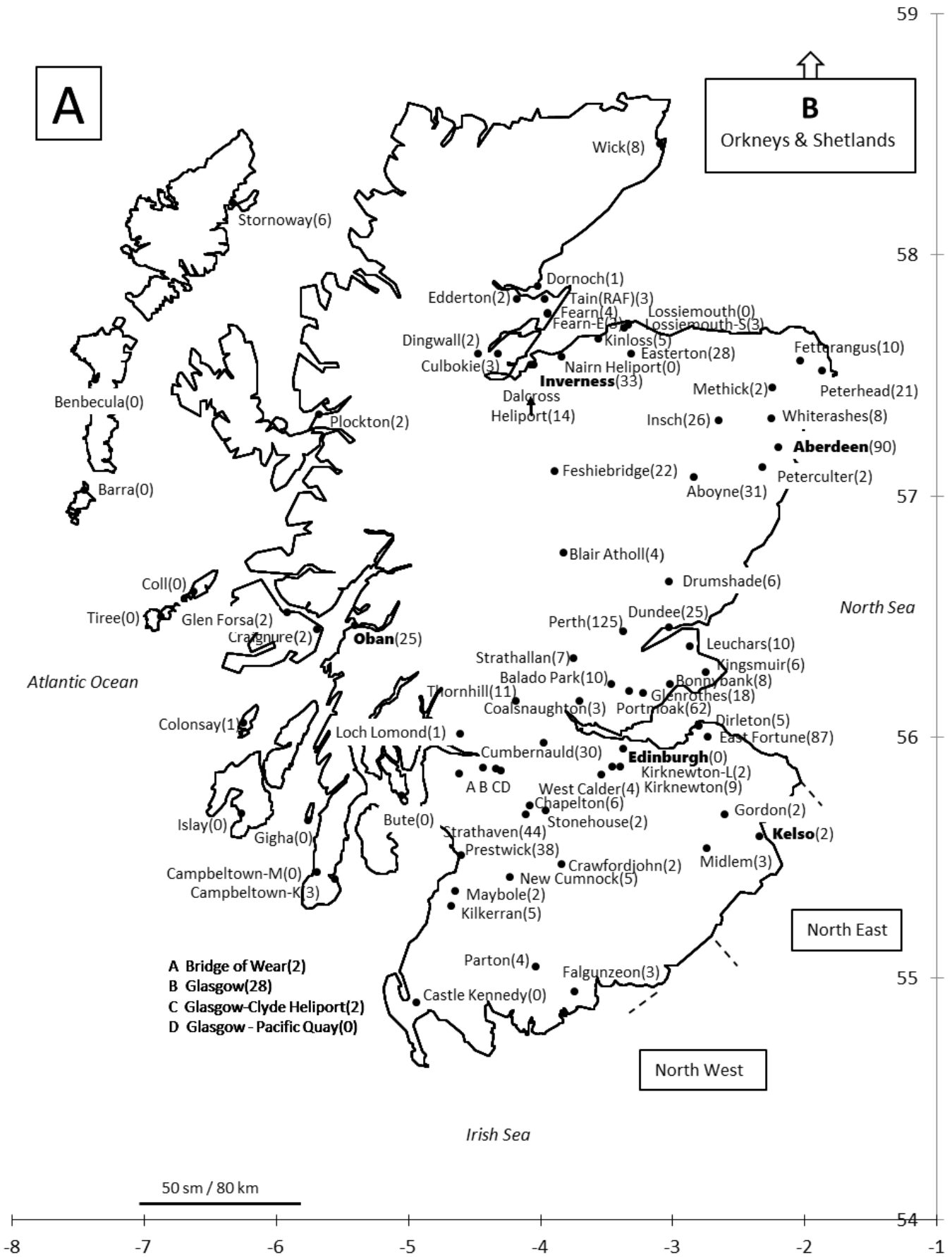


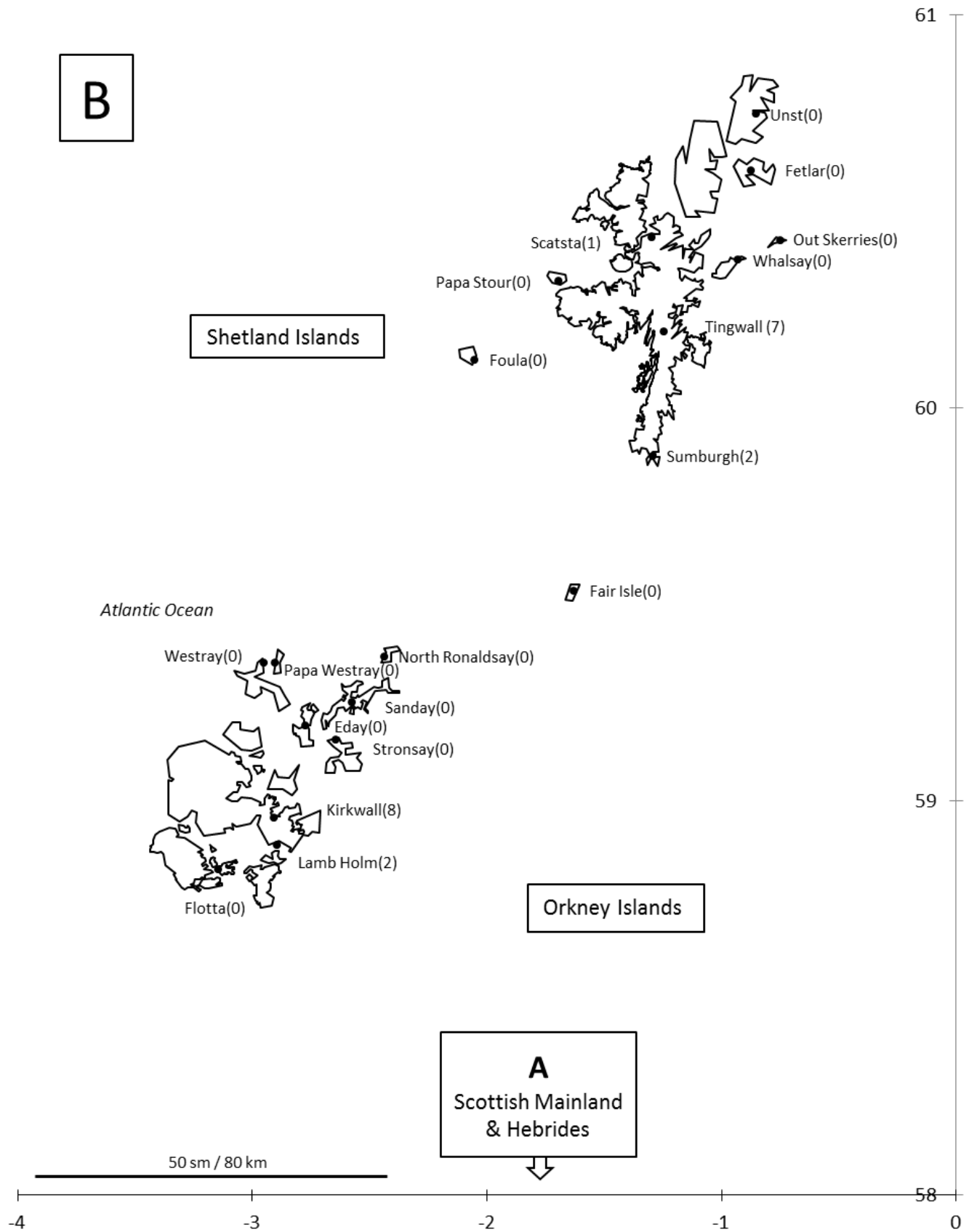
Airfield	Loc	Lat	Long	Grid Reference	Postcode	Types	BICR Qty	FRA Qty	Total Qty
Navan-Graigs	R	53.6959	-6.6536	N 88983 72623	-		7	0	7
Newcastle	R	53.0740	-6.0367	O 31632 04368	-		36	4	40
Portarlinton-Limetree	R	53.1162	-7.2442	N 50657 07528	-		34	1	35
Portlaoise-Eyne	R	53.0817	-7.2766	N 48526 03666	-	Microlights	4	0	4
Rathcoole	R	52.1058	-8.9833	W 32676 95277	-		5	1	6
Roosky, Convoy	R	54.8400	-7.6549	H 22221 99189	-	Microlights	2	1	3
Shannon	R	52.7015	-8.9259	R 37458 61512	-		36	1	37
Sligo-Strandhill	R	54.2803	-8.5979	G 61104 36994	-		12	4	16
Spanish Point	R	52.8461	-9.4152	R 04698 78140	-		2	0	2
Staffordstown-Dolly's Grove	R	53.4225	-6.5463	N 96692 42336	-		0	3	3
Tibohine-Teevnacreeva	R	53.8840	-8.4878	M 67971 92827	-	Microlights	4	0	4
Toomyvara-Pallas West	R	52.8601	-8.0498	R 96695 78761	-		2	0	2
Trevet-Dunshaughlin	R	53.5439	-6.5331	N 97291 55864	-		2	0	2
Trim	R	53.5742	-6.7374	N 83689 58977	-		7	0	7
Waterford	R	52.1868	-7.0872	S 62479 04227	-		22	2	24
Weston	R	53.3523	-6.4884	O 00706 34604	-		51	11	62

There is no national system of Postcodes in the Republic of Ireland yet.

Intentionally Blank

Scotland is divided into 2 maps. Map A shows the mainland and Hebrides. Map B covers the Orkneys and Shetlands.





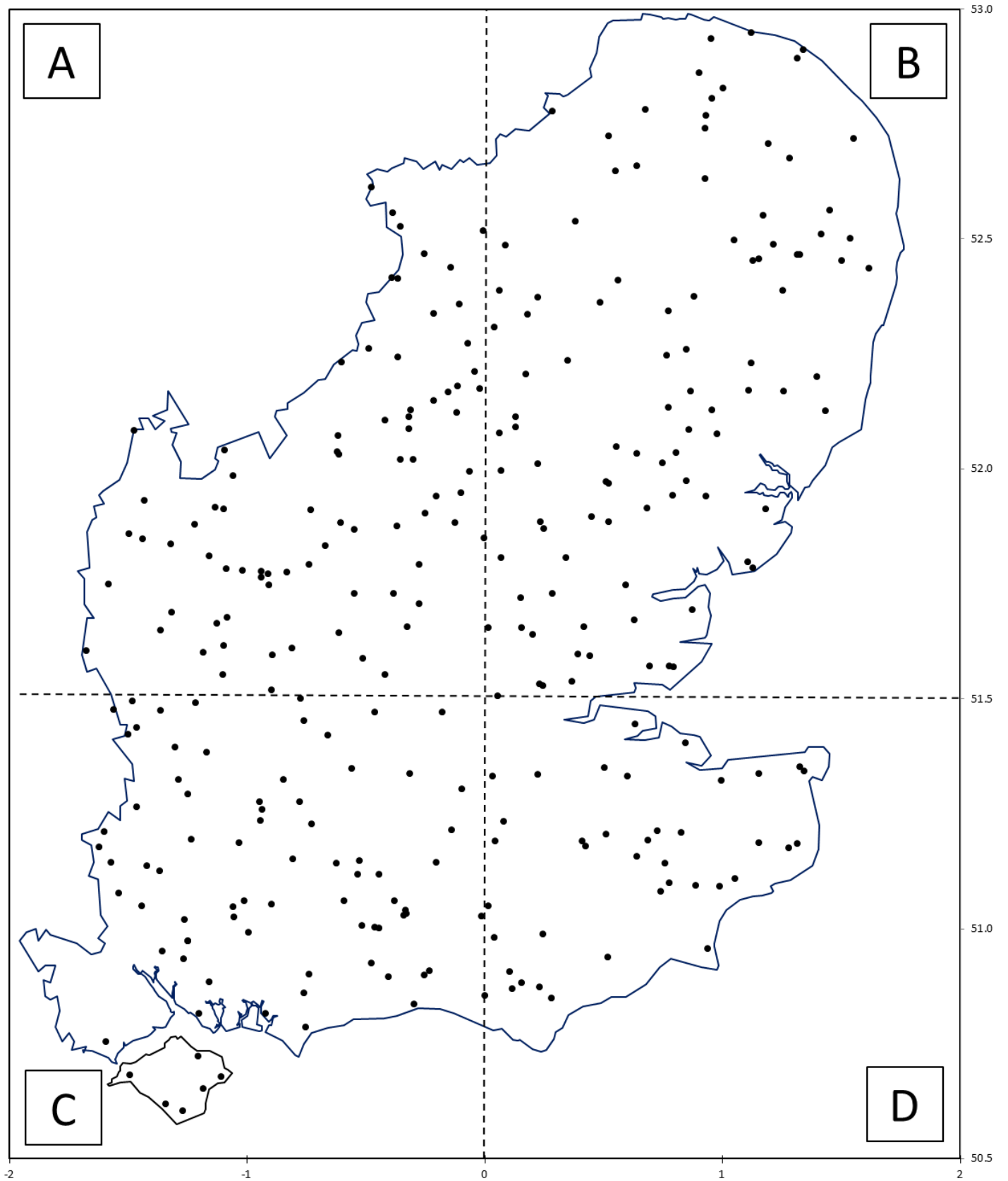
Airfield	Loc	Lat	Long	Grid Reference	Postcode	Types	BICR Qty	FRA Qty	Total Qty
Aberdeen	R	57.2020	-2.1978	NJ881123	AB21 7DS		90	0	90
Aboyne	R	57.0750	-2.8407	NO491985	AB34 5LB	Gliders	30	1	31
Balado Park	R	56.2171	-3.4617	NO094036	KY13 0RF	Microlights	10	0	10
Barra	R	57.0243	-7.4476	NF695057	HS9 5YR	Tidal runway. Scheduled services	0	0	0
Benbecula	R	57.4809	-7.3633	NF786561	HS7 5LW	Scheduled services	0	0	0
Blair Atholl-Lude Estate	R	56.7636	-3.8258	NN884650	PH16 5LT		4	0	4
Bonnybank-Balgrummo Steading	R	56.2178	-3.0207	NO367032	KY8 5NP	Microlights	8	0	8
Bridge of Wear-South Barnbeth Farm	R	55.8473	-4.6151	NS363646	PA11 3RS		2	0	2
Bute-Kingarth (Baird)	R	55.7569	-5.0477	NS088557	PA20 9LU	Annual fly-in	0	0	0
Campbeltown-Kildalloig	?	55.4117	-5.5510	NR753188	PA28 6RE		3	0	3
Campbeltown-Macrihanish	R	55.4373	-5.6863	NR669221	PA28 6NT	Scheduled services	0	0	0
Castle Kennedy	R	54.8981	-4.9336	NX119598	DG9 8SH		0	0	0
Chapelton-Nethersields Farm	R	55.7145	-4.0784	NS695487	ML10 6SQ		5	1	6
Coalsnaughton-Lawmuir Farm	?	56.1468	-3.7020	NS943962	FK14 7LY	Microlights	3	0	3
Coll-Ballard, Isle of Coll	R	56.6016	-6.6181	NM166550	PA78 6TB	Scheduled services	0	0	0
Colonsay	R	56.0576	-6.2436	NR359930	PA61 7YR	Scheduled services	1	0	1
Craignure-Torosay Sandpit	H	56.4464	-5.6886	NM727343	PA65 6AY	Helicopters	2	0	2
Crawfordjohn-Stonehill Farm	R	55.4711	-3.8385	NS838212	ML12 6SU	Microlights	2	0	2
Culbokie-Croft Feach	R	57.5867	-4.3167	NH615575	IV7 8JD	Microlights	3	0	3
Cumbernauld	R	55.9747	-3.9755	NS768775	G68 0HH		28	2	30
Dalcross Heliport	H	57.5425	-4.0691	NH762521	IV2 7XB	Helicopters	14	0	14
Dingwall-Knockbain Farm	R	57.5893	-4.4671	NH526581	IV15 9TG		2	0	2
Dirleton-Archerfield Estate	R	56.0436	-2.8018	NT501837	EH39 5HQ		5	0	5
Dornoch	R	57.8691	-4.0222	NH801884	IV25 3LX		1	0	1
Dundee	R	56.4525	-3.0258	NO368293	DD2 1UR		25	0	25
East Fortune	R	56.0011	-2.7351	NT542789	EH39 5JS	Microlights	85	2	87
Easterton	R	57.5863	-3.3118	NJ216558	IV30 8SP		28	0	28
Eday	R	59.1904	-2.7722	HY559340	KW17 2AA	Scheduled services	0	0	0
Edderton-Kylarrick House	R	57.8172	-4.1739	NH709829	IV19 1LJ		2	0	2
Edinburgh	R	55.9500	-3.3725	NT143738	EH12 9DP		0	0	0
Fair Isle	R	59.5350	-1.6280	HZ211721	ZE2 9JU	Scheduled services	0	0	0
Falgunzeon	R	54.9439	-3.7400	NX886624	DG5 4PQ	Gliders	3	0	3
Fearn	R	57.7585	-3.9461	NH842759	IV20 1XN		4	0	4
Fearn-Easter Airfield	R	57.7541	-3.9410	NH845754	IV20 1XN		3	0	3
Feshiebridge	R	57.1023	-3.8912	NH855028	PH21 1NG	Gliders	22	0	22
Fetlar	R	60.6038	-0.8721	HU618916	ZE2 9DJ	Rare use	0	0	0
Fetterangus-Easter Nether Cabra Farm	R	57.5605	-2.0304	NJ982522	AB42 4LT	Microlights	10	0	10
Flotta	R	58.8261	-3.1431	ND340937	KW16 3NP		0	0	0
Foula	R	60.1219	-2.0534	HT971374	ZE2 9PN	Scheduled services	0	0	0
Gigha	R	55.6551	-5.7552	NR638465	PA41 7AD		0	0	0
Glasgow	R	55.8720	-4.4330	NS478669	PA4 9LP		28	0	28
Glasgow-Clyde Heliport	H	55.8678	-4.3326	NS541663	G51 4RY	Helicopters	2	0	2
Glasgow-Pacific Quay	R	55.8584	-4.2950	NS564651	G51 1EA	Seaplane	0	0	0
Glen Forsa, Isle of Mull	R	56.5174	-5.9135	NM593430	PA72 6JN		1	1	2
Glenrothes	R	56.1833	-3.2203	NT243996	KY6 2NH		18	0	18
Gordon-Nether Huntlywood Farm	R	55.6766	-2.6079	NT618427	TD4 6BB		2	0	2
Insch	R	57.3110	-2.6485	NJ610246	AB52 6PL		26	0	26
Inverness	R	57.5429	-4.0474	NH775521	IV2 7JB		32	1	33
Islay	R	55.6835	-6.2600	NR323515	PA42 7AQ	Scheduled services	0	0	0
Kelso-Lempitlaw Farm	R	55.5862	-2.3396	NT786325	TD5 8BN		2	0	2

Airfield	Loc	Lat	Long	Grid Reference	Postcode	Types	BICR Qty	FRA Qty	Total Qty
Kilkerran	R	55.2992	-4.6741	NS303038	KA19 7SE	Microlights	5	0	5
Kingsmuir-Sorbie Farm	R	56.2689	-2.7508	NO535087	KY16 8LY		6	0	6
Kinloss	R	57.6493	-3.5607	NJ069632	IV36 3UL	Military	4	1	5
Kirknewton	R	55.8741	-3.3980	NT126654	EH14 7JQ		5	4	9
Kirknewton-Latch Farm	R	55.8743	-3.4555	NT090655	EH53 0JT		2	0	2
Kirkwall	R	58.9579	-2.9052	HY480082	KW15 1TH	Scheduled services	4	1	5
Lamb Holm	R	58.8877	-2.8920	HY486003	KW17 2SF		7	0	7
Leuchars	R	56.3741	-2.8687	NO464205	KY16 0LJ	Military	10	0	10
Loch Lomond-Cameron House Hotel, nr Ball	R	56.0140	-4.6059	NS376831	G83 8LX	Seaplane	1	0	1
Lossiemouth	R	57.7069	-3.3376	NJ203693	IV31 6SF	Military	0	0	0
Lossiemouth-Shempston Farm	R	57.6958	-3.3661	NJ186681	IV30 5RJ		3	0	3
Maybole-New Grimmer Farm	R	55.3617	-4.6431	NS325107	KA19 7JR		1	1	2
Methlick-Brownhill of Ardo Farm	R	57.4488	-2.2405	NJ856398	AB41 7HS		2	0	2
Nairn Heliport	H	57.5740	-3.8420	NH899552	IV12 5HX	Helicopters	0	0	0
North Ronaldsay	R	59.3675	-2.4338	HY754535	KW17 2BE	Scheduled services	0	0	0
Oban-North Connel	R	56.4638	-5.3993	NM906353	PA37 1SW	Scheduled services	25	0	25
Out Skerries-Bruray	R	60.4251	-0.7489	HU689719	ZE2 9AR	Scheduled services	0	0	0
Papa Stour	R	60.3216	-1.6932	HU170597	ZE2 9PW	Scheduled services	0	0	0
Papa Westray	R	59.3510	-2.9002	HY489519	KW17 2BU	Scheduled services	0	0	0
Perth	R	56.4392	-3.3722	NO154282	PH2 6PL	(Autogyros)	122	3	125
Peterculter-Culter Helipad	H	57.1196	-2.3227	NJ805032	AB14 0PR	Helicopters	2	0	2
Peterhead-Longside	R	57.5168	-1.8645	NK082474	AB42 3DR		20	1	21
Portmoak	R	56.1911	-3.3304	NO175006	KY13 9JH	Gliders	62	0	62
Prestwick	R	55.5093	-4.5945	NS362270	KA9 2RW		34	4	38
Sanday	R	59.2503	-2.5749	HY673405	KW17 2BN	Scheduled services	0	0	0
Scatsta	H	60.4370	-1.2977	HU387727	ZE2 9UR	Helicopters	1	0	1
Stonehouse-Dovesdale House	H	55.6953	-3.9566	NS771463	ML9 3PP	Helicopters	2	0	2
Stornoway	R	58.2155	-6.3312	NB457333	HS2 0AB	Scheduled services	6	0	6
Strathallan	R	56.3248	-3.7463	NN921160	PH3 1LA		7	0	7
Strathaven	R	55.6800	-4.1055	NS677449	ML10 6RW	Microlights	43	1	44
Stronsay	R	59.1552	-2.6416	HY634300	KW17 2AT	Scheduled services	0	0	0
Sumburgh	R	59.8771	-1.2936	HU396104	ZE3 9JP	Scheduled services	2	0	2
Tain (R.A.F.)	R	57.8151	-3.9698	NH830823	IV19 1PE	Military Microlights	3	0	3
Thornhill-Easter Poldar Farm	R	56.1488	-4.1837	NS644972	FK8 3QT	Microlights	11	0	11
Tingwall	R	60.1922	-1.2434	HU420455	ZE2 9XJ	Scheduled services	7	0	7
Tiree	R	56.4986	-6.8704	NM003446	PA77 6UW	Scheduled services	0	0	0
Unst	R	60.7467	-0.8537	HP625076	ZE2 9DT	Rare use	0	0	0
West Calder-Broomhill Farm	R	55.8411	-3.5364	NT038619	EH55 8RS		4	0	4
Westray	R	59.3500	-2.9504	HY460519	KW17 2DN	Scheduled services	0	0	0
Whalsay	R	60.3765	-0.9274	HU592663	ZE2 9AW		0	0	0
Whiterashes-Pittrichie Farm	R	57.3189	-2.2489	NJ851253	AB21 0QT		8	0	8
Wick	R	58.4588	-3.0930	ND363527	KW1 4QP	Scheduled services	7	1	8

The presence of scheduled air services to the smaller airfields has been added to confirm the active nature of these airfields.

INTENTIONALLY BLANK

The South East Region has been divided into 4 maps.

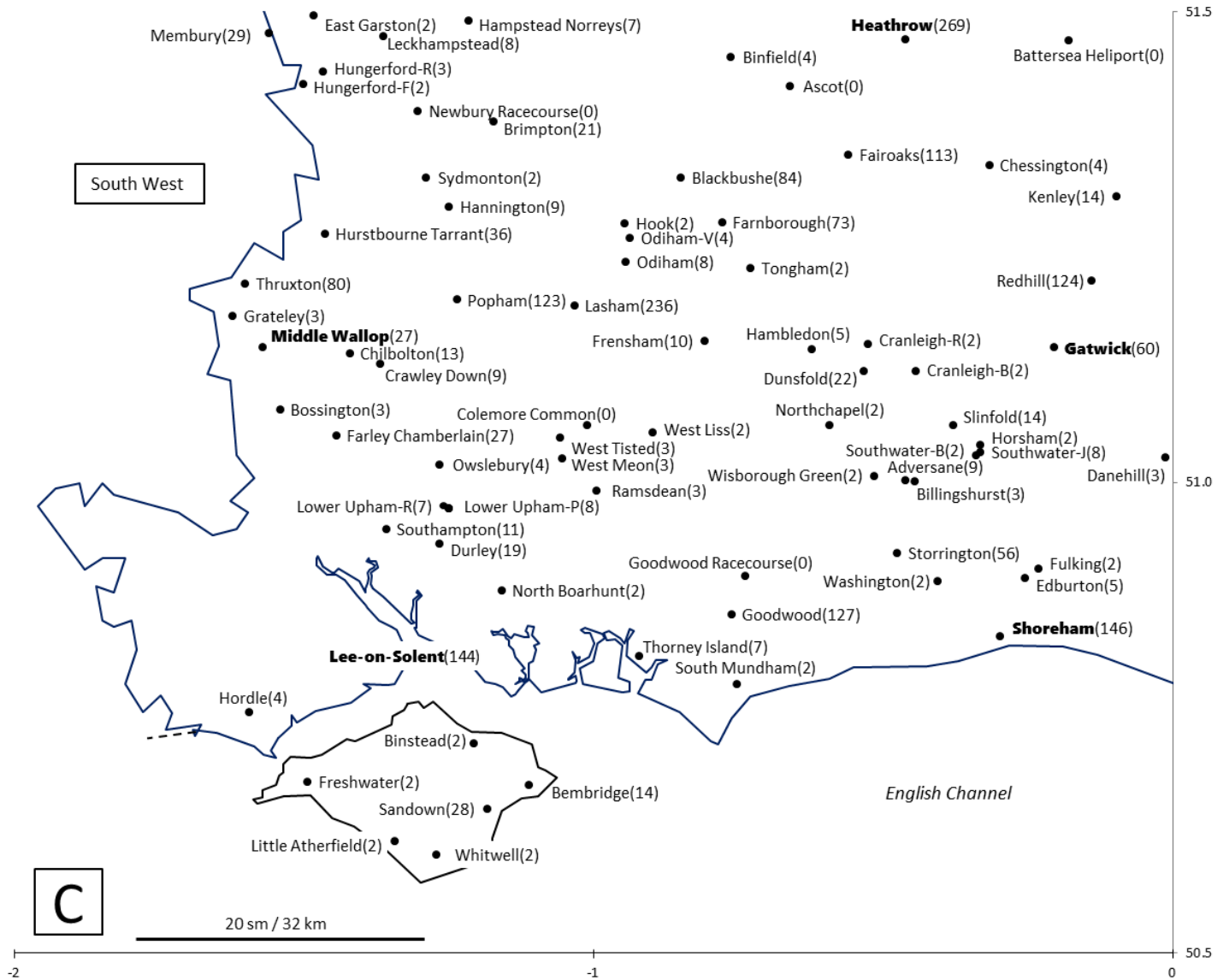


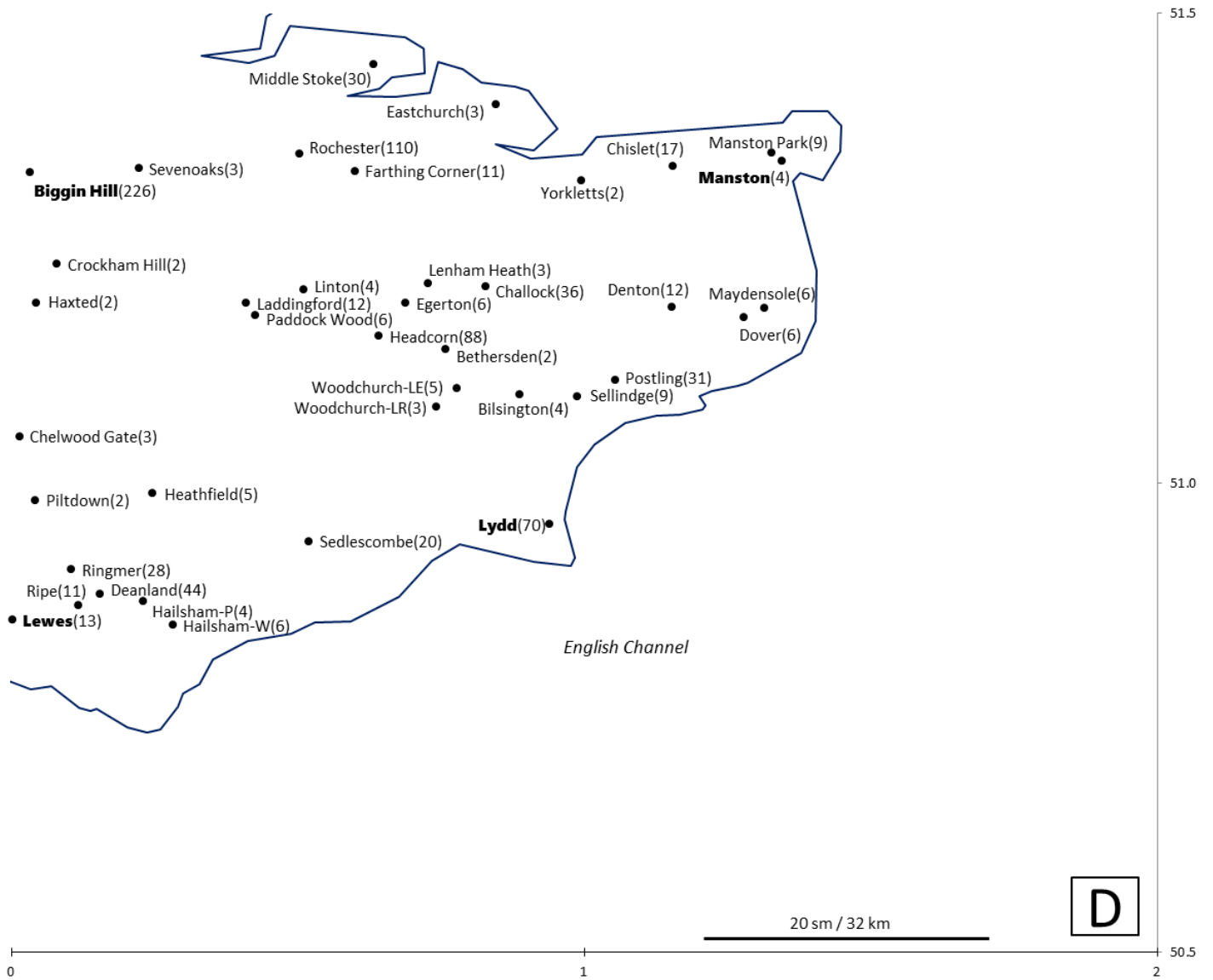


A









Airfield	Loc	Lat	Long	Grid Reference	Postcode	Types	BICR Qty	FRA Qty	Total Qty
Abingdon	R	51.6870	-1.3159	SU473989	OX13 6ES	<i>Military</i> Annual air show	0	0	0
Adversane-Hadfold Farm	R	51.0022	-0.4606	TQ081236	RH14 9JT	Microlights	9	0	9
Andrewsfield	R	51.8950	0.4492	TL686246	CM6 3TH		62	6	68
Ascot	R	51.4208	-0.6594	SU933699	SL5 7RG	Helicopters for Royal Ascot	0	0	0
Audley End	R	52.0101	0.2237	TL527369	CB11 4LF		32	4	36
Aylesbury-Thame	R	51.7769	-0.9401	SP732092	HP17 8LB	Gliders	6	0	6
Barling	R	51.5697	0.7946	TQ937893	SS3 0LL	Microlights	3	0	3
Barling-Magna	R	51.5706	0.7784	TQ926894	SS3 0LY		2	0	2
Battersea-London Heliport	H	51.4699	-0.1795	TQ265761	SW11 3RE	Helicopters	0	0	0
Beccles-Ellough	R	52.4353	1.6183	TM460880	NR34 7XD		23	0	23
Belchamp Walter-Wait's Farm	R	52.0340	0.6393	TL811405	CO10 7AR		7	0	7
Bembridge	R	50.6781	-1.1097	SZ630868	PO35 5PW		13	1	14
Benington-Whitehall Farm	R	51.8828	-0.1237	TL292221	SG2 7DB		4	0	4
Benson	R	51.6163	-1.0958	SU627912	OX10 6UQ		25	0	25
Bentwaters	R	52.1267	1.4333	TM351531	IP12 3PG		4	0	4
Benwick-White Fen Farm	R	52.5177	-0.0063	TL353929	PE15 0UW		9	0	9
Bethersden-Frid Farm	R	51.1423	0.7585	TQ930417	TN26 3DY		2	0	2
Bicester	R	51.9162	-1.1322	SP597245	OX27 9RF	Gliders	102	4	106
Biggin Hill	R	51.3308	0.0323	TQ416610	BR2 6DD		181	45	226
Billingshurst (Marringdean)-Fowler's Field	R	51.0010	-0.4448	TQ092235	RH14 9HQ	Autogyros	3	0	3
Bilsington-Hamilton Farm	R	51.0934	0.8878	TR023366	TN25 7JL		4	0	4
Binfield-Ashley Farm	R	51.4518	-0.7614	SU861732	RG42 5NE		3	1	4
Blackbushe	R	51.3240	-0.8475	SU804589	GU17 9LG		68	16	84
Booker	E	51.6093	-0.7990	SU832907	SL7 3DT		200	16	216
Bossington-Bossington Farm	R	51.0766	-1.5389	SU323309	SO20 6LZ		3	0	3
Bourn	R	52.2107	-0.0423	TL338587	CB23 2TQ		16	1	17
Bovingdon	R	51.7281	-0.5474	TL004042	HP3 0NZ		2	0	2
Boxted	R	51.9399	0.9324	TM016308	CO4 5NN	Fly-ins	0	0	0
Brimpton-Lower Wasing Farm	R	51.3838	-1.1708	SU578652	RG7 4LY		21	0	21
Brize Norton	R	51.7500	-1.5837	SP288057	OX18 3TA	<i>Military</i>	6	2	8
Burcott-Holmbeck Farm	R	51.9103	-0.7297	SP874242	LU7 0JW		18	0	18
Cambridge	R	52.2050	0.1750	TL487585	CB5 8RY	<i>Marshall Aerospace</i>	51	7	58
Cardington	R	52.1061	-0.4171	TL085464	MK44 3SZ		2	0	2
Carleton St Peter-Pond Farm	R	52.5625	1.4541	TG342016	NR14 7BD	Microlights	3	0	3
Chalgrove	R	51.6759	-1.0812	SU636978	OX44 7RJ	<i>Martin Baker</i>	3	0	3
Challock	R	51.2086	0.8276	TQ976492	TN25 4DR	Gliders	36	0	36
Charlbury-Cornbury Park	R	51.8577	-1.4968	SP347177	OX7 3EN		5	0	5
Chatteris-Lower Mount Pleasant Farm	R	52.4867	0.0892	TL419896	PE15 0FB	Microlights	20	2	22
Cheddington	R	51.8328	-0.6704	SP917157	HP23 4FE		4	0	4
Chelwood Gate-Chelworth House	R	51.0493	0.0142	TQ412297	RH17 7JZ		3	0	3
Chessington-Rushett Farm	R	51.3364	-0.3144	TQ175610	KT18 7TR		4	0	4
Chilbolton-Stonefield Park	R	51.1368	-1.4195	SU407376	SO20 6BL		12	1	13
Chislet-Maypole Farm	R	51.3373	1.1551	TR198645	CT3 4LN		17	0	17
Clacton	R	51.7851	1.1301	TM159142	CO15 1AR		10	0	10
Coleman Green	R	51.7918	-0.2754	TL190117	AL4 8ES		2	0	2
Colemore Common	R	51.0607	-1.0107	SU694295	GU34 3PR	Microlights. Active strip	0	0	0
Coleshill-Brentford Grange Farm	?	51.6434	-0.6115	SU961947	HP7 0JU	Helicopters	2	0	2
Conington (Elsworth)-Main Hall Farm	R	52.2718	-0.0707	TL317654	CB23 4LR		13	0	13
Cottered-Lodge Farm	R	51.9481	-0.0985	TL307294	SG9 9PU		4	0	4
Cranfield	R	52.0722	-0.6167	SP949424	MK43 0DA		72	6	78

Airfield	Loc	Lat	Long	Grid Reference	Postcode	Types	BICR Qty	FRA Qty	Total Qty
Cranleigh-Baynard's Park	R	51.1181	-0.4420	TQ091365	RH12 3AS		2	0	2
Cranleigh-Rydinghurst Farm	R	51.1468	-0.5248	TQ032396	GU6 8LJ		2	0	2
Crawley Down-Barton Ashes	R	51.1256	-1.3677	SU443364	SO21 3NY		8	1	9
Crockham Hill-Orchard House	R	51.2328	0.0804	TQ453502	TN8 6PN		2	0	2
Crowfield-Coddenham	R	52.1712	1.1112	TM128571	IP6 9TJ		19	1	20
Croydon-Top Farm	R	52.1230	-0.1174	TL289488	SG8 0EQ		23	4	27
Danehill	R	51.0264	-0.0121	TQ395271	RH17 7HG		3	0	3
Deanland	R	50.8815	0.1554	TQ517113	BN27 3GB		44	0	44
Denham	R	51.5885	-0.5128	TQ031887	UB9 5DE		116	22	138
Denton-Clippgate Farm	R	51.1871	1.1533	TR04478	CT4 6NS		12	0	12
Dover-Waldershare Park	R	51.1761	1.2782	TR292469	CT15 5NH	Gliders	6	0	6
Drayton St Leonard-Manor Farm	R	51.6644	-1.1264	SU605965	OX10 7AQ	Microlights	5	0	5
Dunsfold	R	51.1180	-0.5332	TQ027364	GU6 8TB		15	7	22
Dunstable	R	51.8687	-0.5473	TL001199	LU6 2JP	Gliders	110	1	111
Durley-Hill Farm	R	50.9343	-1.2658	SU516152	SO32 2BP	(de Havilland Moths)	18	1	19
Duxford	R	52.0908	0.1320	TL461457	CB22 4QP		103	12	115
Earls Colne	R	51.9145	0.6825	TL845273	CO6 2PE		37	4	41
East Garston-Manor Farm	R	51.4957	-1.4822	SU360775	RG17 7HS		1	1	2
East Winch	R	52.7240	0.5240	TF705170	PE32 1LH		6	1	7
Eastchurch-Parsonage Farm	R	51.4031	0.8464	TQ980709	ME12 4HN		3	0	3
Eaton Bray-Park Farm	R	51.8822	-0.6071	SP959213	LU6 2BQ		11	1	12
Edburton-Truleigh Manor Farm	R	50.8982	-0.2539	TQ228124	BN5 9LW		4	1	5
Edington-Edington Hill, Wilts	R	51.2649	-2.1023	ST929517	BA13 4SH		3	0	3
Egerton-Barhams Mill Farm	R	51.1914	0.6885	TQ879470	TN27 9BU	Microlights	6	0	6
Elmsett-Poplar Hall Farm	R	52.0755	0.9778	TM041460	IP7 6LN		14	1	15
Elstree	R	51.6558	-0.3258	TQ159965	WD6 3AR		116	32	148
Enstone	R	51.9311	-1.4295	SP393259	OX7 4NP	(Autogyros)	121	7	128
Fairoaks	R	51.3480	-0.5588	TQ004619	GU24 8HU		84	29	113
Farley Chamberlain-Farley Farm	R	51.0490	-1.4428	SU391278	SO51 0QP		23	4	27
Farnborough	R	51.2758	-0.7763	SU854536	GU14 6UU		68	5	73
Farthing Corner-Stoneacre Farm	R	51.3322	0.5997	TQ812624	ME14 3HH		11	0	11
Felthorpe	E	52.7057	1.1972	TG160167	NR10 4DU		18	1	19
Finmere	R	51.9853	-1.0564	SP648322	MK18 4JA		22	1	23
Fowlmere	E	52.0831	0.0622	TL414447	SG8 7SH		14	1	15
Frensham-New Farm	R	51.1505	-0.8071	SU835397	GU10 2QB		10	0	10
Freshwater-Freshwater Fruit Farm	R	50.6815	-1.4924	SZ359869	PO40 9UG	Microlights	2	0	2
Fulking-Folly Farm	R	50.9084	-0.2306	TQ244135	BN5 9TL		2	0	2
Gamlingay-Five Acres	H	52.1482	-0.2141	TL222514	SG19 3LH	Helicopters	4	2	6
Garford-Landmead Farm	R	51.6490	-1.3722	SU435946	OX13 5PA		8	1	9
Gatwick	P	51.1431	-0.2042	TQ257397	RH11 0QA		59	1	60
Goodwood	R	50.8598	-0.7600	SU873074	PO18 0PH		119	8	127
Goodwood Racecourse	R	50.9003	-0.7368	SU889119	PO18 0HZ	Helicopters	0	0	0
Gransden Lodge	R	52.1802	-0.1136	TL290552	CB23 2UJ	Gliders	71	0	71
Grateley-Manor House Farm	R	51.1768	-1.6216	SU265420	SP11 8LD		3	0	3
Graveley-Graveley Hall Farm	R	51.9405	-0.2035	TL235284	SG4 7BS		21	0	21
Great Eversden (Kingston)-Armshold Farm	R	52.1746	-0.0197	TL355547	CB23 2NS	Microlights	2	0	2
Great Massingham	E	52.7785	0.6675	TF800234	PE32 2HT		8	2	10
Great Oakley-The Lodge	R	51.9123	1.1819	TM189285	CO12 5AE		24	3	27
Great Stukeley-Brookfield Farm	R	52.3370	-0.2148	TL217724	PE29 6JJ		2	0	2
Guist-Holly Hill Farm	R	52.8060	0.9585	TF995272	NR20 5AU		3	0	3

Airfield	Loc	Lat	Long	Grid Reference	Postcode	Types	BICR Qty	FRA Qty	Total Qty
Haddenham-Backstable	R	51.7720	-0.9101	SP753087	HP17 8HN	Microlights	3	0	3
Haddenham-Manor Farm	R	51.7634	-0.9381	SP733077	HP17 8AN		4	0	4
Haddon-Furze Farm	R	52.5275	-0.3528	TL118934	PE7 3UH		2	0	2
Hailsham-Palmers Farm	R	50.8735	0.2303	TQ570105	BN27 4DP		4	0	4
Hailsham-Westfield Farm	R	50.8481	0.2828	TQ607078	BN27 2SD		6	0	6
Halton	R	51.7912	-0.7367	SP872110	HP22 5PF	Military	57	0	57
Hambleden-Luxters Farm	R	51.5957	-0.8909	SU769891	RG9 6JW		5	0	5
Hambledon-Hill Top Farm	R	51.1416	-0.6227	SU964389	GU8 4DT		3	2	5
Hampstead Norreys-Haw Farm	R	51.4910	-1.2144	SU546771	RG18 0TP		6	1	7
Hannington-Walkeridge Farm	R	51.2922	-1.2481	SU525550	RG26 5UD		9	0	9
Hardwick	R	52.4664	1.3149	TM252905	NR35 2BE		14	0	14
Hardwick-Airfield Farm	R	52.4654	1.3280	TM261904	NR35 2BG		3	1	4
Harpsden-Harpsden Park	R	51.5197	-0.8969	SU766806	RG9 3NN		1	1	2
Hatch-Rotary Farm	R	52.1131	-0.3183	TL152474	SG19 1PU		4	1	5
Haxted-East Haxted Farm	R	51.1913	0.0435	TQ428455	TN8 6PS		2	0	2
Headcorn	R	51.1564	0.6425	TQ848430	TN27 9HX		81	7	88
Heathfield-Bradleys Lawn	R	50.9886	0.2474	TQ578234	TN20 6RQ		5	0	5
Heathrow	V	51.4802	-0.4427	TQ082768	TW6 2AH		269	0	269
Henlow	R	52.0195	-0.3018	TL166370	SG16 6FR	Military	33	0	33
High Easter-Easterbury Farm	R	51.8062	0.3411	TL615145	CM1 4QW		2	0	2
Hindolveston-Blue Tile Farm	R	52.8276	1.0037	TG024297	NR20 5BP	Microlights	2	0	2
Honington	R	52.3427	0.7730	TL889752	IP31 1LS	Military	4	0	4
Hook-Scotland Farm	R	51.2750	-0.9449	SU736534	RG27 9ES		2	0	2
Hordle-Batchley Farm	R	50.7550	-1.5933	SZ287951	SO41 0HF		4	0	4
Horsham-Oaklands Farm	R	51.0400	-0.3309	TQ171280	RH13 9AN		2	0	2
Horton-cum-Studley, Ventfield Farm	R	51.8110	-1.1582	SP581128	OX33 1AP		4	1	5
Hulcote-Brook Farm	H	52.0312	-0.6143	SP951378	MK17 8BS	Helicopters	2	1	3
Hulcote-Hulcote Farm,Beds	R	52.0365	-0.6182	SP948384	MK17 8BW		2	1	3
Hungerford-Folly Farm	R	51.4233	-1.5010	SU347694	RG17 0PJ		2	0	2
Hungerford-Radley Farm	R	51.4365	-1.4654	SU372709	RG17 9RL		2	1	3
Hunsdon	R	51.8074	0.0708	TL428141	CM21 0LA	Microlights	21	0	21
Hurstbourne Tarrant-Bourne Park	R	51.2644	-1.4626	SU375518	SP11 0AE	Helicopters	32	4	36
Ipsden-Chiltern Park	R	51.5523	-1.1001	SU624840	OX10 6AS	Autogyros	22	1	23
Kenley	R	51.3034	-0.0952	TQ328577	CR8 5GL	Military Gliders	14	0	14
Kidlington-Oxford	R	51.8298	-1.3165	SP471147	OX5 1RF		85	41	126
Kingsey-Shrove Furlong Farm	R	51.7475	-0.9084	SP754059	HP17 8NB		2	1	3
Knettishall	R	52.3755	0.8824	TL963791	IP22 2TJ		4	0	4
Laddingford-Fowle Hall Farm	R	51.1912	0.4103	TQ685463	TN12 6PW		12	0	12
Laindon-Bensons Farm (Barleylands)	R	51.5937	0.4445	TQ694911	SS15 4JZ		8	0	8
Lakenheath	S	52.4197	0.5793	TL754833	IP27 0SJ	Military	1	0	1
Langham	R	52.9355	0.9545	TF986416	NR25 7BP		5	0	5
Lasham	R	51.1875	-1.0315	SU677435	GU34 5SS	Gliders	226	10	236
Launton-Field Farm	H	51.9136	-1.0981	SP621242	OX26 5EL	Helicopters	2	0	2
Lavenham	R	52.1329	0.7735	TL899519	IP30 0JQ		6	0	6
Leckhampstead-The Firs Farm	R	51.4741	-1.3622	SU443752	RG20 8QX		8	0	8
Lee-on-Solent	R	50.8157	-1.2066	SU559020	PO14 2NW		133	11	144
Lenham Heath-Hubbard's Farm	R	51.2124	0.7278	TQ906494	ME17 2BX		3	0	3
Lewes-Swanborough Farm	R	50.8537	0.0018	TQ410079	BN7 3PR		12	1	13
Linton-Rankins Farm	R	51.2052	0.5102	TQ754481	ME17 4AY	Microlights	4	0	4
Lippitts Hill	H	51.6545	0.0175	TQ396970	IG10 4AL	Helicopters	3	0	3

Airfield	Loc	Lat	Long	Grid Reference	Postcode	Types	BICR Qty	FRA Qty	Total Qty
Little Atherfield-Little Atherfield Farm	R	50.6181	-1.3420	SZ466800	PO38 2LQ	Microlights	2	0	2
Little Baddow-Retreat Farm	R	51.7466	0.5954	TL792085	CM9 6QU		2	0	2
Little Burstead-Chase Farm	R	51.5962	0.3935	TQ658913	CM12 9SG	Microlights	3	0	3
Little Cornard-Crosbie Field	R	52.0127	0.7475	TL886384	CO10 ONP	Microlights	5	0	5
Little Gransden-Fullers Hill Farm	R	52.1666	-0.1538	TL263536	SG19 3BP		63	4	67
Little Snoring	E	52.8572	0.9066	TF957328	NR21 0JJ		21	0	21
Little Staughton	R	52.2428	-0.3642	TL117617	MK44 2BN		6	2	8
Little Thetford-Bedwell Hey Farm	R	52.3728	0.2249	TL515773	CB6 3HJ		2	0	2
London City	R	51.5053	0.0553	TQ427804	E16 2HN		22	0	22
London Colney	R	51.7057	-0.2747	TL193021	AL2 1BU	Microlights	11	0	11
Long Crendon-Baileys Farm	R	51.7789	-1.0192	SP677093	HP18 9EP		8	0	8
Long Stratton	R	52.4881	1.2163	TM184926	NR15 2PE	Helicopters	0	0	0
Lower Upham-Phoenix Farm	R	50.9726	-1.2483	SU528195	SO32 1HA		6	2	8
Lower Upham-Roughay Farm	R	50.9726	-1.2484	SU528195	SO32 1HA		7	0	7
Ludham	R	52.7183	1.5512	TG399193	NR29 5PR		9	1	10
Luton	P	51.8763	-0.3781	TL117209	LU2 9GP		320	5	325
Lydd	R	50.9562	0.9392	TR065215	TN28 8RJ		61	9	70
Manston	H	51.3486	1.3463	TR331663	CT12 5FF	Helicopters	4	0	4
Manston Park	H	51.3517	1.3273	TR317666	CT12 5FL	Helicopters	8	1	9
Marham	R	52.6483	0.5505	TF726086	PE33 9JS	Military Gliders	7	0	7
Marsh-Marsh Hill Farm	R	51.7750	-0.8328	SP806091	HP17 8ST		2	0	2
Maydensole-Inglenook Farm	R	51.1856	1.3156	TR318481	CT15 5BN		6	0	6
Membury	R	51.4770	-1.5590	SU307754	RG17 7TY		29	0	29
Mendlesham	R	52.2294	1.1226	TM133636	IP14 5QQ		5	0	5
Meppershall-Standalone Farm	R	52.0194	-0.3550	TL129369	SG17 5PB		2	0	2
Middle Stoke	R	51.4452	0.6327	TQ830750	ME3 9RN	Microlights	30	0	30
Middle Wallop	R	51.1433	-1.5710	SU301383	SO20 8DY	Military	26	1	27
Mildenhall	R	52.3620	0.4863	TL693766	IP28 8EJ	Military	0	0	0
Milden-Moat Farm	R	52.0859	0.8581	TL959469	IP7 7AF		3	0	3
Monewden-Cherry Tree Farm	R	52.1677	1.2599	TM230571	IP13 7DG		6	1	7
Navestock-Jenkins Farm	R	51.6403	0.2026	TQ525957	CM14 5ST		4	0	4
Nayland-Hill Farm	R	51.9743	0.8501	TL958344	CO6 4NL		10	1	11
Needham-Grove Farm	R	52.3871	1.2561	TM216815	IP20 9LH	Microlights	2	0	2
Newbury Racecourse	R	51.3944	-1.3026	SU486663	RG14 7PN		0	0	0
Newmarket Heath	R	52.2356	0.3504	TL605623	CB8 0TF		0	0	0
Newton-Newton Hall Farm	R	52.0344	0.8044	TL924410	CO10 5LA		2	0	2
North Boarhunt-Bere Farm	R	50.8848	-1.1571	SU593098	PO17 6JL		2	0	2
North Elmham-Elmham Lodge	R	52.7409	0.9288	TF978199	NR20 5JG		2	0	2
North Elmham-New Lane Farm	R	52.7687	0.9304	TF977230	NR20 5ER		3	0	3
North Moreton-Melhuish Farm	R	51.6004	-1.1824	SU567893	OX11 9BE		3	0	3
North Weald	R	51.7189	0.1530	TL488044	CM16 6FJ		169	22	191
Northchapel-Chilford Farm	R	51.0600	-0.5918	SU987299	RH14 0QF		2	0	2
Northolt	R	51.5530	-0.4183	TQ097849	HA4 6DQ	Military	2	0	2
Northrepps-Winspurs Farm	E	52.8897	1.3163	TG231376	NR27 9LF	Microlights	27	0	27
Norton-Little Haugh Hall	R	52.2603	0.8502	TL946662	IP31 3LH		2	0	2
Norwich	R	52.6759	1.2840	TG221137	NR10 3HT		56	8	64
Nuthampstead	R	51.9952	0.0703	TL422349	SG8 8PE		5	0	5
Oakley-Field Farm	?	51.7830	-1.0854	SP631097	HP18 9JY	Microlights	13	0	13
Odiham	R	51.2342	-0.9428	SU739488	RG29 1QT	Military Gliders	7	1	8
Odiham-Valentine Farm	R	51.2596	-0.9369	SU742516	RG29 1AL		4	0	4

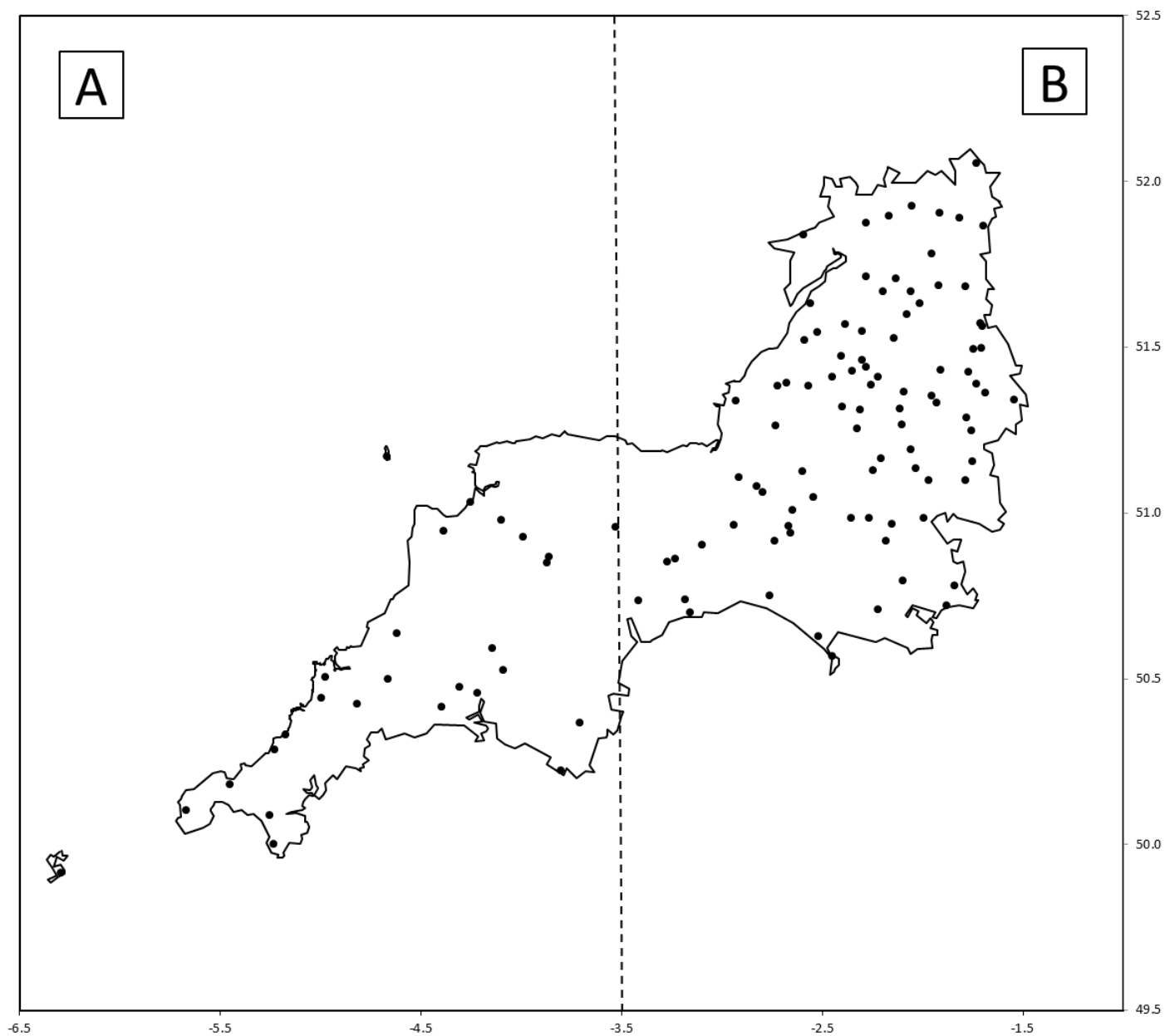


Airfield	Loc	Lat	Long	Grid Reference	Postcode	Types	BICR Qty	FRA Qty	Total Qty
Old Buckenham	E	52.4930	1.0557	TM075927	NR17 1QA		33	5	38
Old Warden	R	52.0867	-0.3186	TL153444	SG18 9EX	<i>Shuttleworth Collection (Autog)</i>	106	6	112
Overstrand-Ivy Farm	E	52.9145	1.3445	TG249404	NR27 OPS	Microlights	3	0	3
Owslebury-South Longwood	R	51.0189	-1.2641	SU517246	SO21 1JE		4	0	4
Paddock Wood-Old Hay Farm	R	51.1786	0.4256	TQ696449	TN12 9PR		6	0	6
Parham-Framlingham	R	52.1997	1.3979	TM322611	IP13 9AF		3	0	3
Peterborough-Conington	R	52.4681	-0.2518	TL188870	PE7 3QQ		33	3	36
Peterborough-Sibson	R	52.5573	-0.3876	TL094967	PE8 6NE		33	1	34
Pitdown	R	50.9814	0.0425	TQ434222	TN22 3XN		2	0	2
Podington	?	52.2311	-0.6030	SP955601	MK44 1LH		2	1	3
Popham	R	51.1937	-1.2342	SU536441	SO21 3SP	(Autogyros)	119	4	123
Postling-Pent Farm	R	51.1092	1.0551	TR139388	CT21 4EE		31	0	31
Ramsdean-Twentyways Farm	R	50.9912	-0.9933	SU707217	GU32 1RX		3	0	3
Rattlesden	R	52.1681	0.8662	TL961560	IP30 OSZ	Gliders	28	0	28
Raveningham-Grove Farm	R	52.5000	1.5398	TM403950	NR14 6NX		2	0	2
Rayne-Rayne Hall Farm	R	51.8854	0.5210	TL735237	CM7 2RN		25	0	25
Redhill	R	51.2137	-0.1387	TQ301477	RH1 5YP		111	13	124
Ridgewell	R	52.0479	0.5560	TL753419	CO10 8JU	Gliders	18	0	18
Ringmer-Kitsons Field	R	50.9071	0.1051	TQ481140	BN8 5AJ	Gliders	28	0	28
Ripe-Kittyhawk Farm	R	50.8693	0.1166	TQ490098	BN8 6BB		11	0	11
Riseley-Sackville Lodge Farm	R	52.2623	-0.4865	TL033637	MK44 1BS		47	0	47
Rochester	R	51.3505	0.5036	TQ744642	ME1 3EZ	(Autogyros)	104	6	110
Rougham	R	52.2463	0.7673	TL890645	IP30 9NH		10	0	10
Rush Green	R	51.9039	-0.2483	TL206242	SG4 7NT		5	1	6
Sandon-Notley Green	R	51.9934	-0.0637	TL330345	SG8 9RA		2	0	2
Sandown	R	50.6530	-1.1822	SZ579840	PO36 0JP		27	1	28
Sandy-Longacre Farm	R	52.1280	-0.3091	TL158490	SG19 1ND	Microlights	45	0	45
Sedlescombe-Spilsted Farm	R	50.9376	0.5203	TQ771183	TN33 0PB		17	3	20
Seething	R	52.5108	1.4168	TM319958	NR14 6EW		25	4	29
Sellindge-Harringe Court	R	51.0921	0.9890	TR093367	TN25 6EF	Microlights	9	0	9
Sevenoaks-Romney Street Farm	R	51.3350	0.2229	TQ549618	TN15 6XT		3	0	3
Shenington-Edge Hill	R	52.0841	-1.4739	SP361429	OX15 6NY	Gliders	52	2	54
Shipdham	R	52.6303	0.9285	TF982076	NR19 1GL		11	3	14
Shipmeadow-Church Farm	R	52.4532	1.5019	TM380896	NR34 8HL		3	2	5
Shoreham	R	50.8360	-0.2971	TQ200054	BN43 5PA		126	20	146
Shrivenham-Sandhill Farm	R	51.6047	-1.6754	SU225895	SN6 8EX	Gliders	20	0	20
Slinfold-Wellcross Farm	R	51.0600	-0.3783	TQ137302	RH13 0SY		14	0	14
South Mundham-North Honer Farm	R	50.7855	-0.7513	SZ881991	PO21 3FB		2	0	2
Southampton (Eastleigh)	R	50.9503	-1.3569	SU452169	SO50 5RQ		10	1	11
Southend	R	51.5714	0.6955	TQ868892	SS2 6YU		50	12	62
Southery-White House Farm	R	52.5385	0.3840	TL617960	PE38 ONY	(Jabiru)	6	0	6
Southwater-Butlers Ghyll Farm	R	51.0285	-0.3384	TQ166267	RH13 9DH		2	0	2
Southwater-Jackrells Farm	R	51.0322	-0.3306	TQ171271	RH13 9BB	Microlights	8	0	8
St Albans-Plaistows Farm	R	51.7286	-0.3810	TL119045	AL2 3NT	Microlights	57	2	59
St Osyth-Lodge Farm	R	51.7965	1.1059	TM142154	CO16 8BS		2	0	2
Stansted	V	51.8924	0.2400	TL542239	CM24 8UL		36	1	37
Stapleford	R	51.6539	0.1576	TQ493972	RM4 1SJ		84	16	100
Stock-Brock Farm (Napps Field)	R	51.6562	0.4196	TQ674980	CM4 9PB		4	1	5
Stonesfield-Oaklands Farm	R	51.8472	-1.4397	SP386166	OX29 8DW		6	0	6
Storrington-Parham Park	R	50.9244	-0.4744	TQ073149	RH20 4JS	Gliders	56	0	56

Airfield	Loc	Lat	Long	Grid Reference	Postcode	Types	BICR Qty	FRA Qty	Total Qty
Stow Maries	R	51.6707	0.6312	TL820001	CM3 6RW		15	2	17
Sutton Meadows	R	52.3869	0.0610	TL403785	CB6 2BJ	Microlights	36	0	36
Swaffham-Great Friars' Thornes Farm	R	52.6595	0.6398	TF786101	PE37 7QA		2	0	2
Sydmonton-Ham Hill	R	51.3236	-1.2888	SU496585	RG20 9AB		2	0	2
Takeley-Street Farm	H	51.8689	0.2476	TL548213	CM22 6QU	Helicopters	15	0	15
Terrington St Clement	R	52.7782	0.2837	TF541225	PE34 4JN	Microlights	2	0	2
Thorney Island	R	50.8146	-0.9205	SU761022	PO10 8DP	Military Microlights	7	0	7
Thrupton	R	51.2105	-1.6000	SU280457	SP11 8NT		71	9	80
Thurrock-Kings Farm	R	51.5375	0.3680	TQ643847	RM16 3HX		21	4	25
Tibenham	R	52.4558	1.1557	TM145888	NR16 1NT		67	5	72
Tibenham-Priory Farm	E	52.4474	1.1328	TM129878	NR16 1NY		41	6	47
Tillingham-Stowes Farm	R	51.6929	0.8728	TL986032	CM0 7UF		2	1	3
Tongham-Manor Farm	R	51.2277	-0.7282	SU889483	GU10 1DE		2	0	2
Turweston	R	52.0408	-1.0955	SP621384	NN13 5TD		65	10	75
Upminster-Damyns Hall	R	51.5287	0.2455	TQ558834	RM14 2TE	(Autogyros)	59	5	64
Upminster-Gerpins Farm	R	51.5313	0.2310	TQ548837	RM14 2XR	Microlights	8	0	8
Upwood	R	52.4373	-0.1434	TL263837	PE26 2QP	Military Gliders	16	0	16
Ware-High Cross	R	51.8502	-0.0037	TL375187	SG11 1DB		6	0	6
Washington-Frieslands Farm	R	50.8950	-0.4045	TQ123118	RH20 4AU		2	0	2
Wattisham	R	52.1274	0.9561	TM024517	IP7 7AT	Military Gliders	12	0	12
West Liss-Berry Grove Farm	R	51.0530	-0.8964	SU774287	GU33 6LD		2	0	2
West Meon-Peak Farm/Redwood	R	51.0255	-1.0529	SU665255	GU32 1JU		3	0	3
West Tisted	R	51.0474	-1.0567	SU662279	GU34 3NW		3	0	3
Weston-on-the-Green	R	51.8793	-1.2212	SP537203	OX25 3TL	Military Gliders	24	0	24
Wethersfield	R	51.9719	0.5097	TL724333	CO9 4EN	Military	0	0	0
Wethersfield-Whitehall Farm	R	51.9682	0.5224	TL733329	CM7 4EW	Military Gliders	3	0	3
Weybourne-Muckleburgh, Norfolk	R	52.9479	1.1229	TG099435	NR25 7SS		0	0	0
White Waltham	E	51.4995	-0.7642	SU858785	SL6 3NJ		165	16	181
Whittlesford-Westside Farm	R	52.1127	0.1323	TL461481	CB22 4PD		5	0	5
Whitwell-Stockbridge Cottage, Isle of Wight	R	50.6043	-1.2709	SZ516785	PO38 2QQ		2	0	2
Wilburton-Mitchell's Farm	R	52.3363	0.1828	TL488731	CB6 3LU	Microlights	3	0	3
Willingale	R	51.7289	0.2864	TL580058	CM5 0PY	Microlights	11	1	12
Willingham-Coldharbour Farm	R	52.3077	0.0404	TL392696	CB24 5EY		14	0	14
Winwick-Dalkeith Farm	R	52.4151	-0.3886	TL096808	PE28 5PW		2	0	2
Winwick-Valley Farm	R	52.4138	-0.3647	TL113807	PE28 5PU		4	0	4
Wisborough Green-Shipbourne Farm	R	51.0063	-0.5140	TQ043240	RH20 1DF		2	0	2
Wittering	R	52.6130	-0.4763	TF032027	PE9 3JD	Military	28	0	28
Woodchurch-Little Engeham Farm	R	51.1003	0.7789	TQ946371	TN26 3PW		4	1	5
Woodchurch-Little Robhurst Farm	R	51.0804	0.7416	TQ921348	TN26 3TE		3	0	3
Wormingford	R	51.9418	0.7915	TL919307	CO6 3AQ	Gliders	54	0	54
Wreningham-Fir Grove	R	52.5506	1.1736	TM152994	NR16 1BE		3	0	3
Wyton	R	52.3555	-0.1189	TL282747	PE28 2DU		9	0	9
Yorkletts-Lamberhurst Farm	R	51.3219	0.9959	TR088623	ME13 9ES		2	0	2

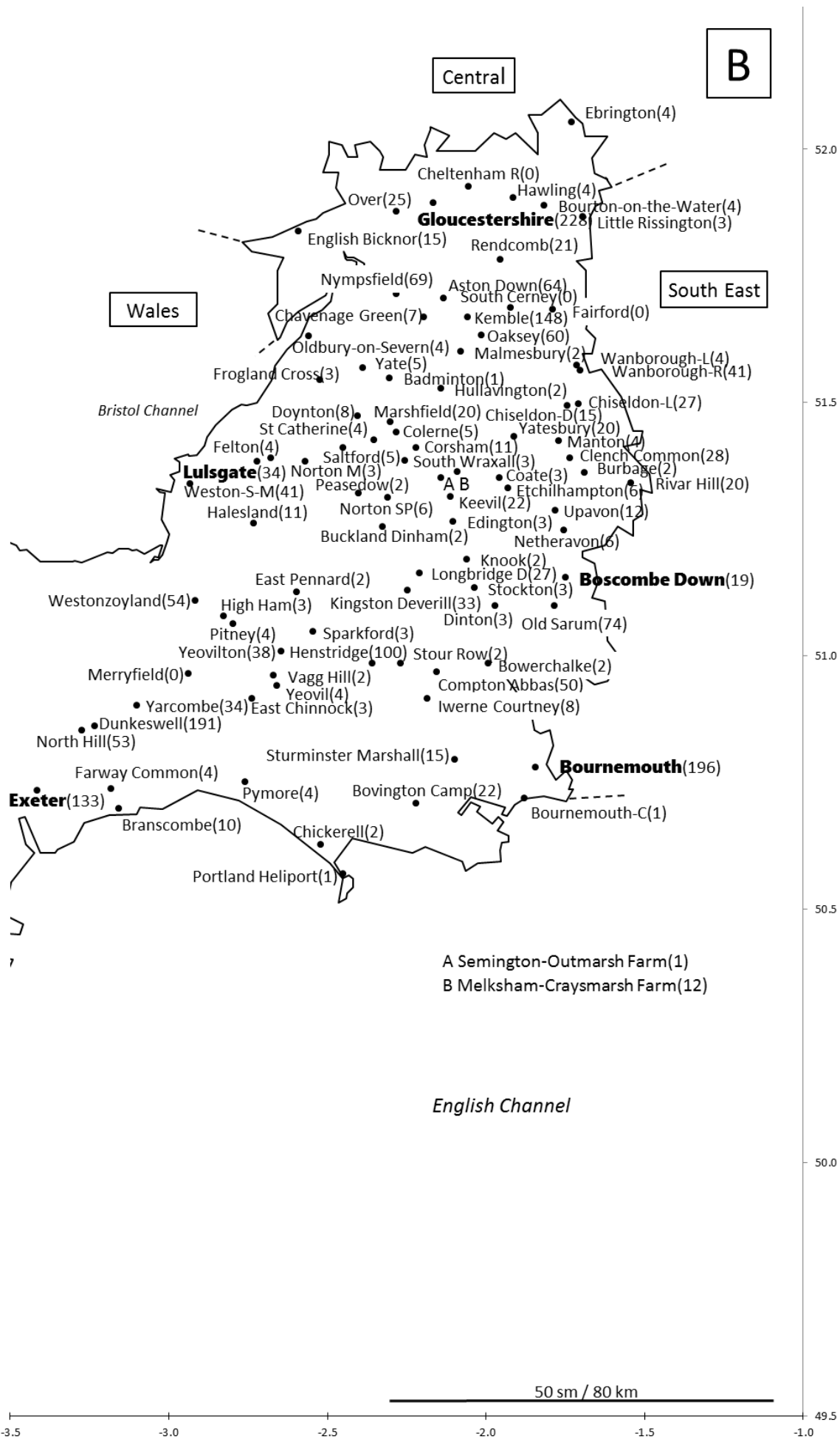
INTENTIONALLY BLANK

The South West Region has been divided into 2 maps.



A





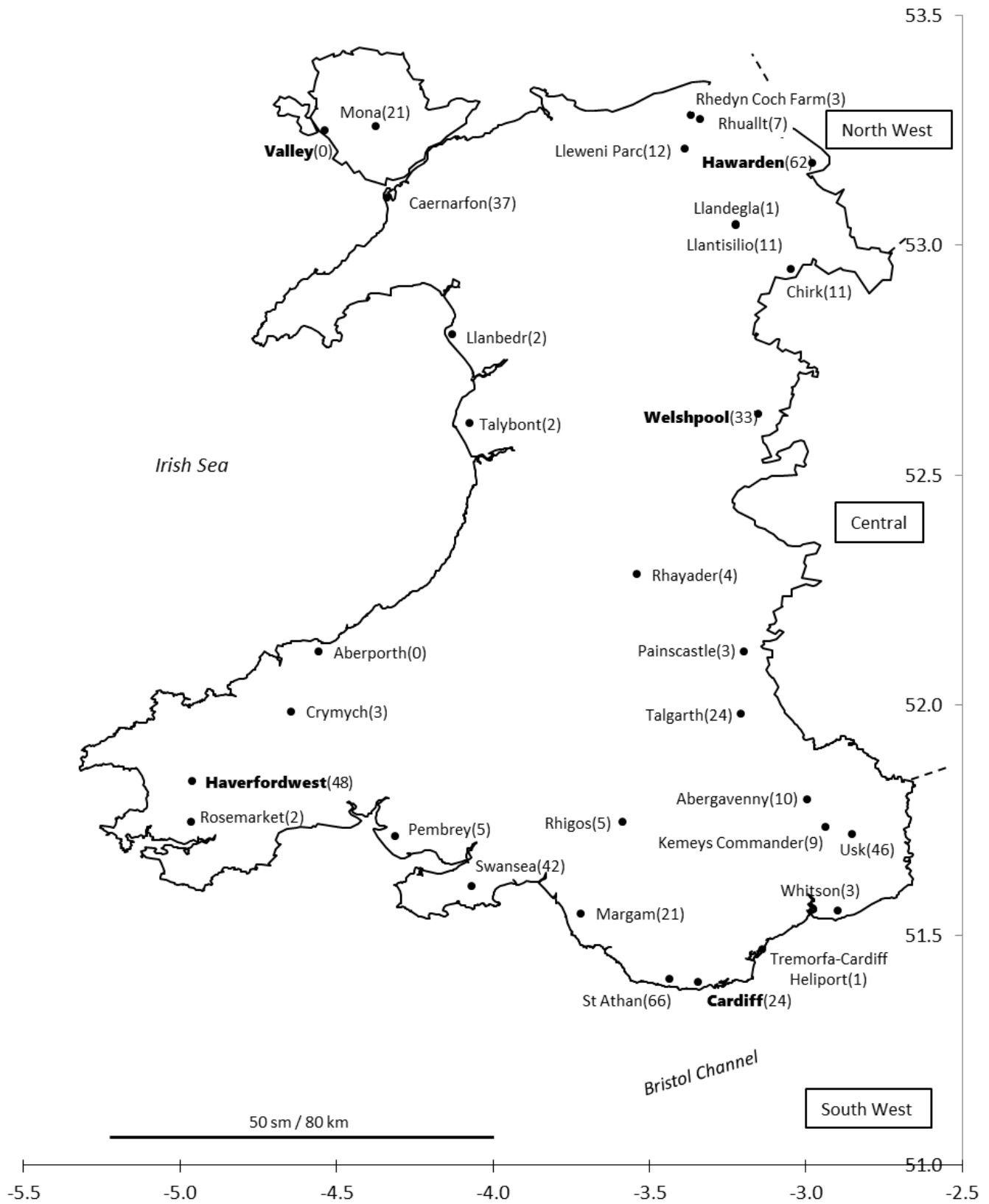
Airfield	Loc	Lat	Long	Grid Reference	Postcode	Types	BICR Qty	FRA Qty	Total Qty
Abbotsham-Lake Heliport	H	51.0326	-4.2516	SS422283	EX39 5BQ	Helicopters	2	0	2
Almondsbury	H	51.5519	-2.5577	ST614838	BS32 4QQ	Helicopters (ex Filton 2017)	(2)	0	(2)
Aston Down	R	51.7060	-2.1323	SO909008	GL6 8HR	Gliders	64	0	64
Badminton	R	51.5486	-2.3030	ST790833	GL9 1JH		2	0	2
Bealbury-St Mellion	R	50.4756	-4.3085	SX362665	PL12 6RX		3	0	3
Bodmin	R	50.4999	-4.6663	SX110700	PL30 4BU		36	4	40
Boscombe Down	R	51.1545	-1.7489	SU176395	SP4 7FQ	Military	18	1	19
Bournemouth	R	50.7800	-1.8425	SZ112978	BH23 6BA		156	40	196
Bournemouth-Central Gardens	R	50.7194	-1.8787	SZ086910	BH1 2AQ	Gas balloon	0	0	0
Bourton-on-the-Water, Upper Harford Farm	R	51.8888	-1.8169	SP126211	GL54 3BY		3	1	4
Bovington Camp-Eyres Field (Gallows Hill)	R	50.7084	-2.2197	SY845898	BH20 7NG	Gliders	22	0	22
Bowerchalke-Middle Chase Farm	R	50.9851	-1.9914	SU007206	SP5 5LT		2	0	2
Branscombe-Higher Lands Farm	R	50.6980	-3.1566	SY184893	EX12 3BH		7	3	10
Buckland Dinham-Orchardleigh House	R	51.2540	-2.3248	ST774505	BA11 2NR	Helicopters	1	1	2
Burbage-Bowden Farm	R	51.3619	-1.6873	SU218625	SN8 3BL		2	0	2
Chavenage Green-Orange Grove Barn	R	51.6677	-2.1962	ST865965	GL8 8XS		7	0	7
Cheltenham Racecourse	R	51.9257	-2.0544	SO963252	GL52 3PB	Helicopters	0	0	0
Chickerell-Lower Manor Farm	R	50.6272	-2.5195	SY633809	DT3 4EA		2	0	2
Chiseldon-Draycott Farm	R	51.4937	-1.7438	SU178772	SN4 OHX		14	1	15
Chiseldon-Lower Upham Farm	R	51.4964	-1.7068	SU204775	SN8 1SZ		27	0	27
Clench Common-Culley's Farm	R	51.3903	-1.7335	SU186657	SN8 4NZ	Microlights	28	0	28
Coate, Devizes	R	51.3515	-1.9560	SU031613	SN10 3LB		3	0	3
Coldridge-Westacott Farm	R	50.8488	-3.8699	SS684071	EX17 6BP		5	0	5
Colerne	R	51.4414	-2.2831	ST804714	SN14 8AT	Military	5	0	5
Compton Abbas	R	50.9672	-2.1537	ST893186	SP5 5AP		45	5	50
Corfe Castle-Rollington Farm	R	50.6488	-2.0436	SY970832	BH20 5JG		0	0	0
Corsham-Wadswick Manor Farm	R	51.4110	-2.2202	ST847680	SN13 8JB		9	2	11
Culdrose	S	50.0830	-5.2390	SW683253	TR12 6BB	Military	16	0	16
Davidstow Moor	R	50.6375	-4.619	SX149852	PL32 9YF	Microlights	9	0	9
Dinton-Manor Farm	R	51.0977	-1.97	SU022331	SP3 5HE		3	0	3
Doynton-Rookery Farm	R	51.4734	-2.4030	ST721750	BS30 5TH	Microlights	8	0	8
Dunkeswell	R	50.8606	-3.2339	ST132075	EX14 4LH		170	21	191
Eaglescott	R	50.9287	-3.9885	SS603162	EX37 9LQ		46	1	47
East Chinnock	R	50.9154	-2.7365	ST483131	BA22 9EY		3	0	3
East Pennard-Lower Withial Farm	R	51.1254	-2.5966	ST583364	BA4 6TZ		2	0	2
Ebrington-Home Farm	R	52.0533	-1.7290	SP186394	GL55 6NJ		4	0	4
Edington-Edington Hill, Wilts	R	51.2649	-2.1023	ST929517	BA13 4QQ		3	0	3
Eggesford-Trenchard Farm	R	50.8668	-3.8632	SS689091	EX17 6AR	(Austers)	24	0	24
English Bicknor-Eastbach Spence	R	51.8380	-2.5916	SO593156	GL17 9SB		15	0	15
Etchilhampton-Lydeaway Field	R	51.3309	-1.9291	SU050590	SN10 3PP		5	1	6
Exeter	R	50.7341	-3.4151	SY002936	EX5 2BD		127	6	133
Fairford	R	51.6835	-1.7879	SU147983	GL7 4BU	Military	0	0	0
Farway Common-Moorlands Farm	R	50.7374	-3.1817	SY167937	EX10 0QP		4	0	4
Felton-New Farm	R	51.3910	-2.6770	ST529659	BS40 9YR		4	0	4
Frogland Cross-Grange Farm/Brickhouse Fa	R	51.5451	-2.5220	ST638830	BS36 1RS		3	0	3
Gloucestershire	R	51.8942	-2.1659	SO886217	GL2 9QY		204	24	228
Halesland	R	51.2620	-2.7319	ST490516	BS27 3SQ	Gliders	11	0	11
Halwell	R	50.3652	-3.7071	SX786530	TQ9 7LQ	Microlights	8	0	8
Hawling-Hawling Manor Farm	R	51.9036	-1.9144	SP059227	GL54 5TA	Microlights	4	0	4
Henstridge	R	50.9853	-2.3567	ST750207	BA8 0TN		85	15	100

Airfield	Loc	Lat	Long	Grid Reference	Postcode	Types	BICR Qty	FRA Qty	Total Qty
High Ham-Langport	R	51.0789	-2.8269	ST421313	TA10 9DD		3	0	3
Horrabridge-Monkswell Farm	R	50.5243	-4.0904	SX519714	PL20 7QX	Microlights	8	0	8
Hullavington	R	51.5268	-2.1416	ST902808	SN14 6DE	Military Gliders	2	0	2
Iwerne Courtney-Ranston Hill Farm	R	50.9154	-2.1841	ST871128	DT11 8NL		8	0	8
Keevil	R	51.3133	-2.1117	ST923571	BA14 6NL	Gliders	22	0	22
Kemble	R	51.6680	-2.0570	ST961965	GL7 6BA		102	46	148
Kingston Deverill	R	51.1288	-2.2458	ST828366	BA12 7HH	Gliders	33	0	33
Knook-Quebec Farm	R	51.1904	-2.0600	ST959434	BA12 0JA		2	0	2
Landulph-Tinnel Farm	R	50.4560	-4.2185	SX426641	PL12 6QG	Microlights	7	0	7
Lelant-Trevethoe Farm	R	50.1796	-5.4498	SW538367	TR26 3HU		2	0	2
Liskeard Heliport	H	50.4145	-4.3944	SX299599	PL14 3PX	Helicopters	12	3	15
Little Rissington	R	51.8667	-1.6947	SP211187	GL54 2QB	Autogyros	3	0	3
Longbridge Deverill-Wing Farm	R	51.1634	-2.2085	ST855404	BA12 7DD	Microlights	26	1	27
Lulsgate	R	51.3826	-2.7200	ST499650	BS48 3DY		33	1	34
Lundy Island	R	51.1705	-4.6705	SS134446	EX39 2LY		0	0	0
Malmesbury-Charlton Park	R	51.5996	-2.0781	ST946889	SN16 9DG		2	0	2
Manton-Elm Tree Park	R	51.4239	-1.7700	SU160694	SN8 1PS	P&M Aviation Microlights	4	0	4
Marshfield-Garston Farm	R	51.4606	-2.3012	ST791735	SN14 8LQ		20	0	20
Melksham-Craysmarsh Farm	R	51.3636	-2.0908	ST937627	SN12 6RG		12	0	12
Merryfield	R	50.9645	-2.9385	ST341187	TA19 9HW	Military	0	0	0
Netheravon	R	51.2480	-1.7546	SU172498	SP4 9SF	Military	6	0	6
Newquay	R	50.4406	-4.9950	SW874643	TR8 4ED		37	2	39
North Brentor-Burnford Common	R	50.5925	-4.1456	SX482791	PL19 0LB	Gliders	27	0	27
North Hill	R	50.8525	-3.2743	ST103066	EX15 2DT	Gliders	53	0	53
Norton Malreward	R	51.3828	-2.5685	ST605650	BS39 4EX		3	0	3
Norton St Philip-Brown Shutters Farm	R	51.3116	-2.3089	ST785569	BA2 7NQ	Microlights	6	0	6
Nympsfield	R	51.7140	-2.2824	SO805017	GL10 3TX	Gliders	69	0	69
Oaksey-Park Farm	R	51.6322	-2.0132	ST991925	SN16 9SD		51	9	60
Old Sarum	R	51.0988	-1.7842	SU152332	SP4 6DZ		74	0	74
Oldbury-on-Severn	R	51.6308	-2.5593	ST613925	BS35 1RX		4	0	4
Over-Over Farm	R	51.8761	-2.2817	SO807197	GL2 8DE	Microlights	25	0	25
Peasedown St John-White Ox Mead	R	51.3198	-2.4009	ST721579	BA2 8PN		2	0	2
Perranporth-Trevellas	R	50.3311	-5.1767	SW740527	TR5 0XT		35	2	37
Pitney-Middlegate Farm	R	51.0621	-2.7969	ST442294	TA10 9DU		4	0	4
Porthtowan-Trevissick Farm	R	50.2851	-5.2285	SW701477	TR4 8AH		3	0	3
Portland Heliport	H	50.5689	-2.4503	SY682744	DT5 1BL	Helicopters	1	0	1
Predannack	R	50.0006	-5.2339	SW683161	TR12 7EZ	Military	0	0	0
Pymore-Middle Pymore Farm	R	50.7512	-2.7595	SY465948	DT6 5PR		4	0	4
Rendcomb	R	51.7816	-1.9546	SP032092	GL7 7DF		14	7	21
Rivar Hill	R	51.3415	-1.5418	SU320603	SN8 3RH	Gliders	20	0	20
Roche-Woodlands Barton Farm	R	50.4193	-4.8044	SX008614	PL26 8LP		8	0	8
Salcombe-Bolt Head	R	50.2239	-3.8018	SX715375	TQ7 3DR		4	0	4
Saltford-Avon Lane	R	51.4102	-2.4491	ST688680	BS31 3ET		5	0	5
Semington-Outmarsh Farm	H	51.3518	-2.1408	ST902614	SN12 6NB	Helicopters (ex Devizes 2017)	(1)	0	(1)
South Cerney	R	51.6872	-1.9204	SU055987	GL7 5QB	Military	0	0	0
South Wraxall	R	51.3853	-2.2550	ST823651	BA15 2SQ		3	0	3
Sparkford-Cadbury Business Park	H	51.0470	-2.5448	ST619276	BA22 7LH	Helicopters	3	0	3
St Catherine, Charmy Down	R	51.4266	-2.3511	ST756697	BA1 8AG	Microlights	4	0	4
St Just	R	50.1028	-5.6706	SW376289	TR19 7RJ		9	0	9
St Mary's	R	49.9134	-6.2918	SV920103	TR21 0NG		4	1	5

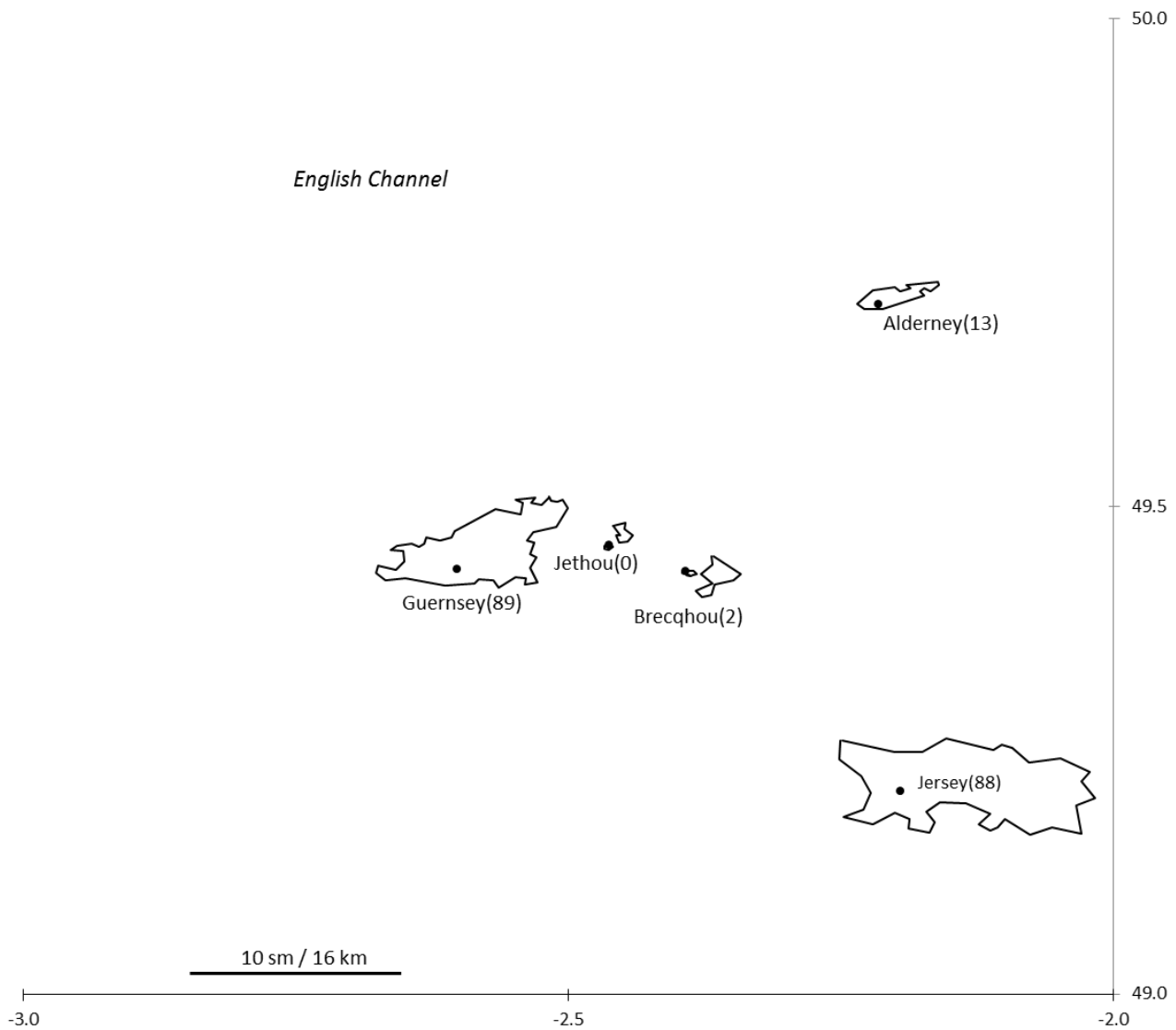


Airfield	Loc	Lat	Long	Grid Reference	Postcode	Types	BICR Qty	FRA Qty	Total Qty
St Merryn-Tregolds Farm	R	50.5047,	-4.9810	SW887714	PL28 8PT	(Autogyros)	14	0	14
Stockton-Glebe Farm	R	51.1334	-2.0349	ST976371	BA12 0SG		2	1	3
Stoodleigh-Stoodleigh Barton Farm	R	50.9575	-3.5287	SS927186	EX16 9PQ	Microlights	4	1	5
Stour Row-Great House Farm	R	50.9847	-2.2671	ST818204	SP7 0QQ		2	0	2
Sturminster Marshall-Newton Peveril Farm	R	50.7950	-2.0968	SY932994	BH21 4AN		15	0	15
Upavon	R	51.2866	-1.7817	SU153541	SN9 6BE	<i>Military</i> Gliders	12	0	12
Vagg Hill-Vagg Farm	H	50.9604	-2.6681	ST531180	BA21 3PT	Helicopters	2	0	2
Wanborough-Lotmead Farm	R	51.5725	-1.7132	SU199859	SN4 0UY		4	0	4
Wanborough-Redlands Farm	R	51.5633	-1.7019	SU207849	SN4 0AA	Microlights	41	0	41
Weston-super-Mare	H	51.3389	-2.9326	ST351603	BS24 8PP	Helicopters	31	10	41
Westonzoyland	R	51.1081	-2.9149	ST360347	TA7 0LZ	Microlights	54	0	54
Woolsery-Gorrel Farm	R	50.9438	-4.3865	SS324187	EX39 5QY		2	0	2
Yarcombe-Watchford Farm	R	50.9020	-3.0992	ST228119	TA3 7QL		34	0	34
Yarnscombe-Belle Vue Farm	R	50.9768	-4.0972	SS528218	EX31 3ND		11	1	12
Yatesbury	R	51.4318	-1.9105	SU063703	SN11 8HS	Microlights	20	0	20
Yate-The Chase	R	51.5682	-2.3863	ST733855	BS37 6PW	Microlights	5	0	5
Yeovil	R	50.9400	-2.6587	ST538158	BA20 2FP	Helicopters	4	0	4
Yeovilton	R	51.0083	-2.6454	ST548234	BA22 8HT	<i>Military</i>	38	0	38

Intentionally Blank

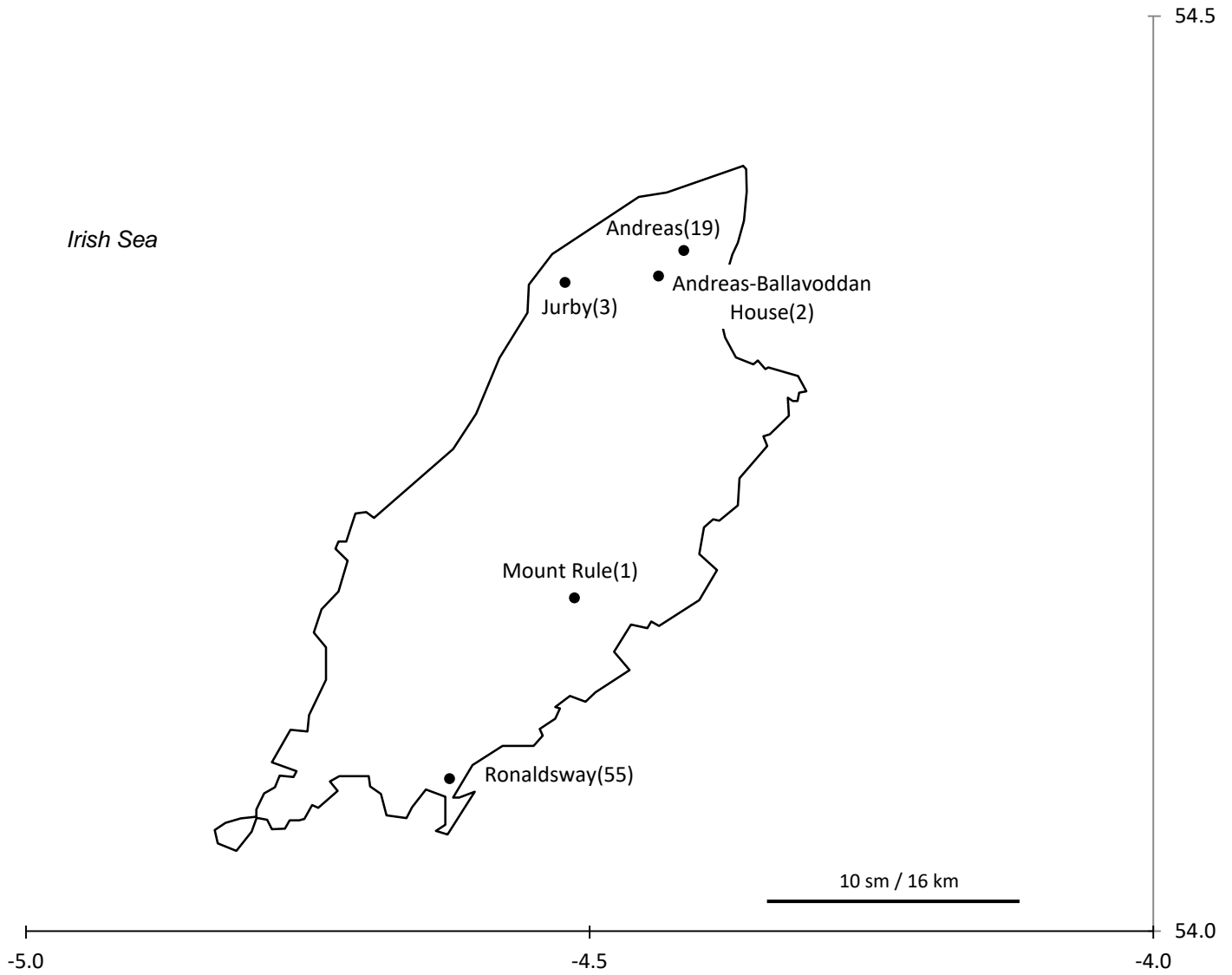


Airfield	Loc	Lat	Long	Grid Reference	Postcode	Types	BICR Qty	FRA Qty	Total Qty
Abergavenny-Hardwick, The Byre	R	51.7940	-2.9934	SO315110	NP7 9AB		10	0	10
Aberporth-West Wales	R	52.1152	-4.5570	SN250494	SA43 2DZ		0	0	0
Caernarfon-Llandwrog	R	53.1030	-4.3387	SH435587	LL54 5TP		37	0	37
Cardiff-Wales	R	51.3967	-3.3433	ST066672	CF62 3BD		21	3	24
Chirk-Ley Farm	R	52.9476	-3.0464	SJ297394	LL14 5AQ		11	0	11
Crymych-Penrhiw Farm	R	51.9858	-4.6448	SN184352	SA37 0HZ	Microlights	3	0	3
Haverfordwest	R	51.8343	-4.9600	SM961192	SA62 4BB		43	5	48
Hawarden	R	53.1780	-2.9778	SJ347649	CH4 0DR		40	22	62
Kemeys Commander-Little Trostrey Farm	R	51.7349	-2.9347	SO355044	NP15 1LD		9	0	9
Llanbedr	R	52.8060	-4.1275	SH566252	LL45 2PX		2	0	2
Llandegla-Pennant Uchaf Farm	R	53.0461	-3.2228	SJ181505	LL11 3BB		1	0	1
Llantisilio	R	53.0435	-3.2227	SJ181502	LL11 3BB	Gliders	11	0	11
Lleweni Parc	R	53.2104	-3.3864	SJ075690	LL16 4BN		12	0	12
Margam-Old Park Farm	R	51.5473	-3.7173	SS810845	SA13 2TW	Microlights	21	0	21
Mona	R	53.2592	-4.3742	SH417762	LL77 7DZ	Military	20	1	21
Paincastle-Lane Farm	R	52.1159	-3.1960	SO182470	LD2 3JS		2	1	3
Pembrey	R	51.7139	-4.3122	SN403042	SA16 0HZ		5	0	5
Rhayader-Dolafallen (Elan Valley)	?	52.2844	-3.5397	SN950662	LD6 5HH		4	0	4
Rhedyn Coch Farm, Denbs	R	53.2825	-3.3665	SJ089770	LL18 6EE	Microlights	3	0	3
Rhigos	R	51.7458	-3.5850	SN906064	CF44 9RX		5	0	5
Rhuallt-Greenlands	R	53.2746	-3.3360	SJ110761	CH8 8RL	Microlights	7	0	7
Rosemarket-Furze Hill Farm	R	51.7453	-4.9638	SM954093	SA62 4NL		2	0	2
St Athan	R	51.4047	-3.4358	ST002682	CF62 4HR		54	12	66
Swansea	R	51.6053	-4.0678	SS568916	SA2 7JU		41	1	42
Talgarth-Troed yr harn Farm	R	51.9810	-3.2056	SO172320	LD3 0EJ	Gliders	24	0	24
Talybont	R	52.6123	-4.0750	SH596036	LL36 9LG		2	0	2
Tremorfa-Cardiff Heliport	H	51.4682	-3.1379	ST210749	CF10 4LZ	Helicopters	1		1
Usk	R	51.7197	-2.8497	SO414026	NP15 1DB	Gliders	46	0	46
Valley	R	53.2482	-4.5353	SH309753	LL65 3NY	Military	0	0	0
Welshpool-Trehelig	E	52.6331	-3.1499	SJ222045	SY21 8RS		32	1	33
Whitson-Upfield Farm	R	51.5519	-2.8953	ST380840	NP18 2PG		3	0	3



Airfield	Loc	Lat	Long	Grid Reference	Postcode	Types	BICR Qty	FRA Qty	Total Qty
Alderney	R	49.7068	-2.2149	30U 556622 5506261	GY9 3XD		10	3	13
Brecqhou	H	49.4329	-2.3920	30U 544083 5475758	GY10 1--	Helicopters	2	0	2
Guernsey	R	49.4351	-2.6020	30U 528856 5475901	GY8 0DT		66	23	89
Jersey	R	49.2080	-2.1955	30U 558597 5450890	JE1 1BY		62	26	88
Jethou	H	49.4601	-2.4620	30U 538979 5478755	GY1 3--	Helicopters	0	0	0

The Channel Islands are not covered by the Ordnance Survey Grid. Grid references use the Universal Transverse Mercator (UTM) reference system: Zone Easting Northing.



Airfield	Loc	Lat	Long	Grid Reference	Postcode	Types	BICR Qty	FRA Qty	Total Qty
Andreas	R	54.3719	-4.4162	NX431000	IM7 4EL		19	0	19
Andreas-Ballavoddan House	?	54.3579	-4.4386	SC416985	IM7 3HH	Helicopters	2	0	2
Jurby	R	54.3544	-4.5216	SC362983	IM7 3BB	Microlights	3	0	3
Mount Rule-Mount Rule Farm	R	54.1821	-4.5131	SC360791	IM4 4HS		1	0	1
Ronaldsway	R	54.0833	-4.6238	SC284684	IM9 2AS		41	14	55

**Appendix 1 - Alternative Airfield Names**

The following list gives alternative names for some of the more commonly reported airfields. Some names are still regularly used, some are more historic and found in books and on websites. The list is by no means exhaustive. The name used in Ports of Call and in this booklet is denoted by \*.

Name	Also Known As
Abbotsinch	Glasgow*
Aberdeen*	Dyce
Aberporth*	West Wales
Aldergrove	Belfast Aldergrove* / Belfast International
Baginton	Coventry*
Baldonnel*	Casement
Barrow	Walney Island*
Barton*	City Airport Manchester
Battersea-London Heliport*	Netjets London Heliport
Belfast Aldergrove*	Aldergrove / Belfast International
Belfast City*	George Best
Belfast International	Aldergrove / Belfast Aldergrove*
Birmingham*	Elmdon
Blackpool*	Squires Gate
Booker*	Wycombe Air Park
Bournemouth*	Hurn
Brighton City	Shoreham*
Bristol	Lulsgate*
Broadford, Isle of Skye*	Isle of Skye
Cambridge*	Teversham
Cardiff*	Rhoose
Carrickfin (Donegal)*	Donegal
Casement	Baldonnel*
Castle Donington	East Midlands* / Nottingham East Midlands
Chester	Hawarden*
Church Fenton*	Leeds East
City Airport Manchester	Barton*
City of Derry	Eglinton* / Londonderry
Clonbullogue-Clonad*	Edenderry
Cockerham-Rossall Field*	Tarn Farm
Cotswold	Kemble*
Coventry*	Baginton
Cromer	Northrepps-Winspurs Farm*
Crosland Moor*	Huddersfield
Daedalus	Lee-on-Solent* / Solent
Dalcross	Inverness*
Derby	Egginton*
Doncaster-Sheffield (Finningley)*	Robin Hood / Sheffield
Donegal	Carrickfin (Donegal)*
Durham Tees Valley	Teesside / Teesside (Durham Tees Valley)*
Dyce	Aberdeen*
Eastleigh	Southampton*
East Midlands*	Castle Donington / Nottingham East Midlands
Edenderry	Clonbullogue-Clonad*
Edinburgh*	Turnhouse
Egginton*	Derby
Eglinton*	City of Derry / Londonderry
Elmdon	Birmingham*
Fairwood Common	Swansea*
Farranfore	Kerry*
Fife	Glenrothes*
Finningley	Doncaster-Sheffield (Finningley)* / Robin Hood
George Best	Belfast City*
Glasgow*	Abbotsinch
Glen Forsa, Isle of Mull*	Mull
Glenrothes*	Fife
Gloucestershire*	Staverton
Halfpenny Green*	Wolverhampton
Hawarden*	Chester
Headcorn*	Lashenden
Huddersfield	Crosland Moor*

Name	Also Known As
Humberside*	Kirmington
Hurn	Bournemouth*
Inverness*	Dalcross
Ireland West	Knock*
Isle of Man	Ronaldsway*
Isle of Skye	Broadford, Isle of Skye*
John Lennon	Liverpool* / Speke
Kemble*	Cotswold
Kent International	Manston*
Kerry*	Farranfore
Kidlington*	Oxford
Kirmington	Humberside*
Knock*	Ireland West
Land's End	St Just*
Lashenden	Headcorn*
Leeds East	Church Fenton*
Leeds-Bradford*	Yeadon
Lee-on-Solent*	Solent / Daedalus
Leicester*	Leicester East
Leicester East	Leicester*
Lerwick*	Tingwall
Liverpool*	John Lennon / Speke
Londonderry	City of Derry / Eglinton*
Lulsgate*	Bristol
Manchester*	Ringway
Manston*	Kent International
Mull	Glen Forsa, Isle of Mull*
Netjets London Heliport	Battersea-London Heliport*
Newcastle*	Woolsington
Newquay*	St Mawgan
Northampton	Sywell*
Northrepps-Winspurs Farm*	Cromer
Nottingham	Tollerton*
Nottingham East Midlands	Castle Donington / East Midlands*
Otherton*	Penkridge
Oxford	Kidlington*
Penkridge	Otherton*
Perth*	Scone
Plymouth	Roborough
Rhoose	Cardiff*
Ringway	Manchester*
Robin Hood	Doncaster-Sheffield (Finningley)*
Roborough	Plymouth
Rochford	Southend*
Ronaldsway*	Isle of Man
Scilly Isles	St Mary's, Scilly Isles*
Scone	Perth*
Sheffield	Doncaster-Sheffield (Finningley)* / Robin Hood
Shoreham*	Brighton City
Solent	Daedalus / Lee-on-Solent*
Southampton*	Eastleigh
Southend*	Rochford
Speke	John Lennon / Liverpool*
Squires Gate	Blackpool*
St Just*	Land's End
St Mary's, Scilly Isles*	Scilly Isles
St Mawgan	Newquay*
Staverton	Gloucestershire*
Swansea*	Fairwood Common
Sywell*	Northampton
Tarn Farm	Cockerham-Rossall Field*
Teesside	Durham Tees Valley / Teesside (Durham Tees Valley)*
Teversham	Cambridge*
Tingwall*	Lerwick
Tollerton*	Nottingham
Turnhouse	Edinburgh*
Walney Island*	Barrow
West Wales	Aberporth*
Wolverhampton	Halfpenny Green*
Woolsington	Newcastle*
Wycombe Air Park	Booker*
Yeadon	Leeds-Bradford*



## Appendix 2 - Other Published Airfield Guides

The following are some of the most popular published sources which provide further, more detailed information on airfields. The list is not exhaustive and many excellent additional sources are available.

### Comprehensive Guides

These provide detailed information on the layout of certain airfields together with contact information:

- 'Pooley's Flight Guide – United Kingdom' ) annual [www.pooleys.com](http://www.pooleys.com)  
'Pooley's Flight Guide – Ireland' )
- AFE - 'VFR Flight Guide UK' ) annual [www.afeonline.com](http://www.afeonline.com)  
AFE - 'VFR Flight Guide Ireland' )
- 'The Aviators Guide to Ireland', 2011
- 'VFR Flight Guide Ireland', 2011, Kevin Flynn
- Lockyears – 'Farm 'Strips' and Private Airfields Flight Guide'

### Maps

- 1:250,000 & 1:500,000 Charts - Regional charts, NATS

### Viewing Points

The following websites are excellent.

- Aircraft Spotting <http://aircraftspotting.co.uk>  
Detailed directions to airfields by car for UK and Europe, viewing locations, hotels. Civil and military airfields. Basic data free; additional data by payment.
- PB-Photos <http://www.pb-photos.com/maps.html>  
Detailed maps of military airfields in the UK with viewing locations. The coverage in January 2017 comprised 23 military airfields. Free.
- Planespotters.net <https://planespottersguides.wordpress.com>  
Directions to viewpoints. The coverage in January 2017 comprised 3 civil UK airfields. Free.
- Plane-Mad <http://www.plane-mad.com/airport-spotting-guides>  
Multiple countries are covered. Mainly civil airfields. The coverage in January 2017 comprised 40 civil and 3 military UK airfields plus 2 civil Republic of Ireland airfields. Free.
- Scramble <http://www.scramble.nl/airfield-guide/united-kingdom>  
Multiple countries are covered. Civil and military airfields. The coverage in January 2017 comprised 11 civil and 8 military UK airfields, free; a further 18 civil and 23 military, members-only. One civil Republic of Ireland airfield.
- Spotterguide.net <http://www.spotterguide.net/index.php/planespotting/>  
Maps of airfield viewing locations. Primarily civil. The coverage in January 2017 comprised 8 civil and 2 military UK airfields plus one civil Republic of Ireland airfield. Free.
- Thunder & Lightnings <http://www.thunder-and-lightnings.co.uk/spotting/index.php>  
Maps of airfield viewing locations. Primarily military. The coverage in January 2017 comprised 2 civil and 15 military UK airfields. Free.

**Airfield Charts****UK**

The coverage in January 2017 comprised detailed airfield charts for 137 civil licenced aerodromes (including RAF Northolt) which can be found on the NATS Aeronautical Information Service website at

[http://www.nats-uk.ead-it.com/public/index.php%3Foption=com\\_content&task=blogcategory&id=6&Itemid=13.html](http://www.nats-uk.ead-it.com/public/index.php%3Foption=com_content&task=blogcategory&id=6&Itemid=13.html)

and charts for 2 licensed heliports at

[http://www.nats-uk.ead-it.com/public/index.php%3Foption=com\\_content&task=blogcategory&id=7&Itemid=14.html](http://www.nats-uk.ead-it.com/public/index.php%3Foption=com_content&task=blogcategory&id=7&Itemid=14.html)

**Republic of Ireland**

The coverage in January 2017 comprised detailed airfield charts for 9 civil licenced aerodromes and 1 military aerodrome which can be found on the Irish Aviation Authority (IAA) Aeronautical Services Department (ASD) website at

[http://iaip.iaa.ie/iaip/IAIP\\_Frame\\_CD.htm](http://iaip.iaa.ie/iaip/IAIP_Frame_CD.htm)

at AD 2 Aerodromes, Section 2.24 (Charts)

### Appendix 3 - Deletions from the 2013 Airfield Guide

Airfields and locations that have been deleted from the previous 2013 edition of this Guide are detailed below. There are a number of reasons for deletion: closures, no-flying location e.g. workshop, rarely reported, or now base to fewer than 2 aircraft. This is based on reports in various magazines but if, however, you have evidence that any are in fact still active, please advise us at the 'LAAS Enthusiasts' Google group [laas-enthusiasts@googlegroups.com](mailto:laas-enthusiasts@googlegroups.com) or email us at [portsofcall@laasdata.com](mailto:portsofcall@laasdata.com)

Only 1 aircraft now based

- Arbroath
- Badingham-Red Barn Farm
- Bannfoot-Derrytrasna Glen Villa
- Beckley, Oxon
- Bere Alston-Ezenridge Farm
- Bewdley-Brant Farm
- Billingshurst-Northwood Farm
- Binham-Manor Farm
- Binstead-Newnham Farm
- Botolph Claydon-Bernwood Farm
- Bromesberrow-Berrow Airfield
- Bryngwyn Bach
- Burgate-Brook Farm
- Caerleon, Pen-y-Parc Farm
- Callow-Haywood Farm
- Calverton-Salterford Farm
- Charterhall
- Charterhouse-Warren Farm
- Croft-Oven Back Farm
- Dalscote-Manor Farm
- Drogheda-Killineer
- Droitwich Rotorspan Helipad
- Dundalk-Ravensdale Park
- Durston-Lodge Farm
- Egton-Great Fryup Dale
- Elkington-Woodside Farm
- Great Ashfield
- Hacketstown
- Hagworthingham-Windsor Farm
- Hemel Hempstead-Abbots Hill Farm
- High Littleton-Clutton Hill Farm
- Ingrams Green-Brook Farm
- Keenaghan-The Moy
- Kerry
- Lamberhurst (Goudhurst)
- Litton Cheney-Stancombe Farm
- Marldon (N)-Marldon Lane
- Middleham-Park Farm
- Midlem-Templehall Farm
- Moreton Pinkney-Niden Manor Farm
- Mossley-Rea Hill
- New Cumnock-Benston Farm
- Pool Quay-Breidden
- Rhos Hill, Rhos-Y-Gilwen Farm
- Riby-Lindens Farm
- Shipley-Palace Land Farm
- Skegness-Marsh Farm
- Sproughton-Hill Farm
- Stanton St Bernard-Stanton Farm

- Stelling Minnis-Gilderage Farm
- Thatcham-Siege Cross Farm
- Wentbridge-Pear Tree Farm
- Wickhambrook
- Wilburton-White Cross Farm
- Woonton
- Wrotham-Hill Park Farm

No aircraft based - have these closed?

- Corfe Castle-Rollington Farm
- Cricket St Thomas-"Tracey Island"
- Cupar-Easter Fernie Schoolhouse
- Drumshade
- Ettington-Springfield Farm
- Gorey-Coolnahinch
- Great Yeldham-Great Yeldham Hall
- Groes-faen, Gadair-wen Farm
- Haighton Green-Seed Hill
- Harpole-Upper Heyford Lodge
- Hollym-Redhouse Farm
- Kilshanchoe-Kilmurry, Co Kildare
- Loch Cluanie-Cluanie Lodge
- Long Melford-Cuckoo Tye Farm
- Mullaghmore-Aghadowey
- Oranmore-Deerpark
- Sheepwash-Westover Farm
- Sopley-Sopley Farm
- Upper Stoke-Uplands Farm
- Westcott-Westcott Field Farm

Closed

- Ardleigh-Bounds Farm (ploughed up)
- Askern-Church Farm (closed 2014)
- Banbury-Prodrive Helipad (factory moved, no helipad)
- Battersea - Power Station
- Boulmer (Search and Rescue unit closed, 2015)
- Broadford, Isle of Skye
- Chivenor (search & rescue helicopter flying ceased 2015)
- Dishforth (Army flying ceased 2016)
- Ellistown-Little Battleflats Farm (built upon)
- Exeter-Middlemoor
- Filton (closing 2017, relocation of emergency services to Almondsbury)
- Hucknall (closed 2015)
- Inch-Woodside Farm (closed 2014)
- Leconfield (Search and Rescue unit closed, 2015)
- Newby Wiske-Wathstones Farm
- North Denes (closed 2015)
- Panshanger (closed 2014. Possible reopening?)
- Parton-Glenswinton Farm
- Plockton
- Reymerston Hall (closed, autogyros relocated to Old Warden)
- Sheffield City (closed 2008, reopening bid failed)
- Skeabrae (wind turbines site)
- West Kilbride-Carlung Farm (closed c.2015)
- Wychnor-Staffordshire Heliport (heliport company dissolved 2013)

No-flying location

- Asterton Prolley Moor-Poplar Farm (workshop and offices, no flying - done at Long Mynd)
- Crawley-New Barn Farm (workshops, not airstrip)
- Steventon-Stoken Farm (workshops, not airstrip)

Rarely used/never reported

- Manby-Showground
- Otterburn Camp
- Portreath

Status needs confirming

- Abbotsley-Rectory Farm
- Allensmore
- Babcary-Deer Park Farm
- Combrook-Green Farm
- Thurles-Manselstown

Deletion requested by owner

- Newnham (post engine thefts)

## Appendix 4 - Other Airfield Deletions in 'Ports of Call'

Deletions of other airfields and locations reported on the LAAS Ports of Call website since the 2013 Airfield Guide are listed below. These are primarily due to closures.

- Amen Corner (salvage yard)
- Beech-Valley Court
- Bratton-Fitzroy Farm
- Calford Green-Calford Green Cottage
- Chewton Mendip-Franklyn's Field
- Corpslanding (closed c.2013)
- Cottesmore (closed)
- East Boldon (strip has reverted to agriculture)
- Knockdromaclogh, Fermoy
- Leven-Pratis Farm (strip has reverted back to agriculture)
- Lewknor-Moor Court Farm (closed)
- Lyneham (closed)
- Mamhilad-Mamhilad House Farm
- Mapledurham-Whittles Farm
- Moscow-Berryhill Farm (closed c.2015)
- Plymouth (closed 2011. Potential reopening?)
- Rhuddlan (National Police Air Service (NPAS) base, to close 2016)
- Ripley-Butterley Hall (National Police Air Service (NPAS) base, to close 2016)
- Stafford-Valley Farm
- Thingwall-Spire Murrayfield Hospital (basing not now going to happen)
- Winfrith Newburgh-Police HQ (National Police Air Service (NPAS) base, relocated to Bournemouth 2014)

### Closures which need confirming

- Bassaleg, Croes-Carn-Einion Farm\* (resident aircraft departed after accident)
- Linlithgow-Rousland Farm
- Mullaghmore-Aghadowey, N.Ireland

### To close in 2017

- Devizes (Air Ambulance to relocate to new home at Outmarsh Farm, Semington, near Melksham)

### A non-'Ports of Call' closure reported

- Carrdyke Farm, Swaton (closed 2015)

## Appendix 5 - Index of Airfields

The following table shows airfields in alphabetical order with the short code (e.g. SW, NI) of the Region in which they can be found.

RI	Abbeyleix-Aghnacross
RI	Abbeyshrule
CE	Abbots Bromley-Yeatsall Farm
SW	Abbotsham-Lake Heliport
SC	Aberdeen
WA	Abergavenny-Hardwick, The Byre
WA	Aberporth-West Wales
SE	Abingdon
SC	Aboyne
NE	Acaster Malbis
SE	Adversane-Hadfold Farm
CI	Alderney
SW	Almondsbury
CE	Alrewas-Sittles Farm
CE	Alscot Park
IM	Andreas
IM	Andreas-Ballavoddan House
SE	Andrewsfield
CE	Anwick-Old Manor Farm
RI	Ardenagh Great, Taghmon
NI	Armagh-Red Rock
SE	Ascot
CE	Ashbourne-Bradley Moor
SW	Aston Down
RI	Athboy-Ballyboy House
CE	Aubourn-Blackmoor Farm
SE	Audley End
CE	Averham-Rectory Farm
SE	Aylesbury-Thame
SW	Badminton
NE	Bagby
SC	Balado Park
RI	Baldonnel (Casement)
RI	Ballyboe, Kilsheelan
RI	Ballyboughal
RI	Ballymakenny-Carstown
RI	Ballynageeragh, Craughwell
NI	Banbridge-Newry Road Strip
CE	Barkston Heath
SE	Barling
SE	Barling-Magna
SC	Barra
NW	Barton

SE	Battersea-London Heliport
CE	Baxterley-Charity Farm
SW	Bealbury-St Mellion
SE	Beccles-Ellough
CE	Bedworth-Camp Farm
SE	Belchamp Walter-Wait's Farm
NI	Belfast Aldergrove
NI	Belfast City
NI	Bellarena
SE	Bembridge
SC	Benbecula
SE	Benington-Whitehall Farm
SE	Benson
SE	Bentwaters
SE	Benwick-White Fen Farm
NW	Berrier
SE	Bethersden-Frid Farm
CE	Bewdley-Pound Green
SE	Bicester
CE	Bidford-on-Avon (Bickmarsh)
SE	Biggin Hill
SE	Billingshurst (Marringdean)-Fowler's Field
SE	Bilsington-Hamilton Farm
SE	Binfield-Ashley Farm
NE	Birds Edge-New House Farm
CE	Birmingham
RI	Birr
CE	Bitteswell-Bitteswell Farm
SE	Blackbushe
CE	Blackdown-Bericote Farm
NW	Blackpool
SC	Blair Atholl-Lude Estate
SW	Bodmin
SC	Bonnybank-Balgrummo Steading
SE	Booker
CE	Bosbury-Woodlow Farm
SW	Boscombe Down
SE	Bossington-Bossington Farm
CE	Boston-Wyberton
SE	Bourn
SW	Bournemouth
SW	Bournemouth-Central Gardens
SW	Bourton-on-the-Water, Upper Harford Farm
SE	Bovingdon
SW	Bovington Camp-Eyres Field (Gallows Hill)
SW	Bowerchalke-Middle Chase Farm
SE	Boxted

CE	Boylestone-Brook Farm
CE	Braceborough-Manor Farm
CE	Bradley-Holly Meadow Farm
SW	Branscombe-Higher Lands Farm
CI	Brecqhou
NE	Brighton
SC	Bridge of Wear-South Barnbeth Farm
SE	Brimpton-Lower Wasing Farm
RI	Brittas-Brittis House
SE	Brize Norton
CE	Broad Green-Stoney Lane Farm
CE	Bruntingthorpe
SW	Buckland Dinham-Orchardleigh House
CE	Bucknall-Hallyards Farm
SW	Burbage-Bowden Farm
SE	Burcott-Holmbeck Farm
NE	Burn
CE	Burton-on-the-Wolds, Horse Leys Farm
SC	Bute-Kingarth (Baird)
WA	Caernarfon-Llandwrog
CE	Calton-Caltonmoor House Farm
SE	Cambridge
SC	Campbeltown-Kildalloig
SC	Campbeltown-Macrihanish
CE	Camphill-Great Hucklow
WA	Cardiff-Wales
SE	Cardington
NW	Cark
SE	Carleton St Peter-Pond Farm
NW	Carlisle
RI	Carnowen-Coulters Strip
RI	Carrickbrack (Finn Valley)
RI	Carrickfin (Donegal)
NI	Carrickmore
CE	Castle Bytham-Black Springs Farm
SC	Castle Kennedy
NI	Castlewellan-Slieve Croob
CE	Caunton-Knaphorpe Lodge
NE	Causey Park
RI	Celtic Heliport-Knocksedan
SE	Chalgrove
SE	Challock
SC	Chapelton-Nethersields Farm
SE	Charlbury-Cornbury Park
SE	Chatteris-Lower Mount Pleasant Farm
SW	Chavenage Green-Orange Grove Barn
SE	Cheddington
SW	Cheltenham Racecourse

SE	Chelwood Gate-Chelworth House
SE	Chessington-Rushett Farm
SW	Chickerell-Lower Manor Farm
SE	Chilbolton-Stonefield Park
NW	Chipping-Lower Cock Hill Farm
WA	Chirk-Ley Farm
SW	Chiseldon-Draycott Farm
SW	Chiseldon-Lower Upham Farm
SE	Chislet-Maypole Farm
NE	Church Fenton
SE	Clacton
RI	Clane-Millicent Farm
RI	Claregalway-Cregboy
SW	Clench Common-Culley's Farm
NE	Cliffe-Beeches Farm
RI	Clonbullogue-Clonad
RI	Clonswords-Ellistown
CE	Coal Aston-Bentley Farm
SC	Coalsnaughton-Lawmuir Farm
SW	Coate, Devizes
NW	Cockerham-Moss Edge Farm
NW	Cockerham-Patty's Farm
NW	Cockerham-Rossall Field
SW	Coldridge-Westacott Farm
SE	Coleman Green
SE	Colemore Common
SW	Colerne
SE	Coleshill-Brentford Grange Farm
SC	Coll-Ballard, Isle of Coll
SC	Colonsay
CE	Colwall-Hoe Farm
NI	Comber-Ballymagreenhan
NI	Comber-Unicarval House
SW	Compton Abbas
CE	Coningsby
SE	Conington (Elsworth)-Main Hall Farm
RI	Connemara-Inverin
RI	Coolboy Little-Ashfield
RI	Cooley Point-Giles Quay
RI	Coonagh
SW	Corfe Castle-Rollington Farm
RI	Cork
SW	Corsham-Wadswick Manor Farm
CE	Cosford
CE	Costock
SE	Cottered-Lodge Farm
CE	Coventry
SC	Craignure-Torosay Sandpit



SE	Cranfield
SE	Cranleigh-Baynard's Park
SE	Cranleigh-Rydinghurst Farm
CE	Cranwell
CE	Cranwell North
SC	Crawfordjohn-Stonehill Farm
SE	Crawley Down-Barton Ashes
SE	Crockham Hill-Orchard House
NE	Crosland Moor
RI	Crossmolina-Behy
CE	Croughton-Manor Farm
SE	Crowfield-Coddenham
CE	Crowland
SE	Croydon-Top Farm
WA	Crymych-Penrhiw Farm
SC	Culbokie-Croft Feach
SW	Culdrose
SC	Cumbernauld
NE	Currock Hill
SC	Dalcross Heliport
SE	Danehill
CE	Darley Moor
NE	Darlington-Croft Farm
CE	Darlton
SW	Davidstow Moor
SE	Deanland
CE	Deenethorpe
CE	Defford-Croft Farm
NE	Deighton-Crab Tree Farm, N Yorks
NE	Deighton-Gilrudding Grange
SE	Denham
SE	Denton-Clippgate Farm
CE	Deppers Bridge-Poplars Farm
RI	Devlinmore, Carrigart
SC	Dingwall-Knockbain Farm
SW	Dinton-Manor Farm
SC	Dirleton-Archerfield Estate
NE	Dishforth-Manor House Farm
NI	Donaghmore-Mulnagore
NE	Doncaster-Sheffield (Finningley)
SC	Dornoch
CE	Doveridge-Palmer Moor Farm
SE	Dover-Waldershare Park
SW	Doynton-Rookery Farm
NI	Draperstown-Blackhill
SE	Drayton St Leonard-Manor Farm
CE	Droitwich Airpark-Brine Pits Farm
RI	Drumavish

RI	Dublin
RI	Dublin-City West Helipad
SC	Dundee
NI	Dungannon-Donnydeade
SW	Dunkeswell
NI	Dunnyvadden
SE	Dunsfold
SE	Dunstable
SE	Durley-Hill Farm
SE	Duxford
SW	Eaglescott
SE	Earls Colne
SW	East Chinnock
SC	East Fortune
SE	East Garston-Manor Farm
CE	East Kirkby
CE	East Midlands
SW	East Pennard-Lower Withial Farm
SE	East Winch
SE	Eastchurch-Parsonage Farm
SC	Easterton
CE	Easton Maudit
SE	Eaton Bray-Park Farm
SW	Ebrington-Home Farm
SC	Eday
SE	Edburton-Truleigh Manor Farm
SC	Edderton-Kylarrick House
NE	Eddsfield-Octon Cross Roads
SC	Edinburgh
SE	Edington-Edington Hill, Wilts
SW	Edington-Edington Hill, Wilts
NW	Egerton Green-Ivy Farm
SE	Egerton-Barhams Mill Farm
SW	Eggesford-Trenchard Farm
CE	Egginton, Derby
NI	Eglington
SE	Elmsett-Poplar Hall Farm
SE	Elstree
NE	Elvington
CE	Empingham-Shacklewell Lodge Farm
SW	English Bicknor-Eastbach Spence
RI	Enniskean-Kilcolman Park Farm
NI	Enniskillen-St Angelo
SE	Enstone
NE	Eshott
SW	Etchilhampton-Lydeaway Field
NE	Ewesley-Ewesley Farm
SW	Exeter

NE	Fadmoor-Boon Hill Farm
SC	Fair Isle
SW	Fairford
SE	Fairoaks
SC	Falgunzeon
SE	Farley Chamberlain-Farley Farm
SE	Farnborough
SE	Farthing Corner-Stoneacre Farm
SW	Farway Common-Moorlands Farm
SC	Fearn
SC	Fearn-Easter Airfield
NE	Felixkirk
SE	Felthorpe
SW	Felton-New Farm
CE	Fenland
SC	Feshiebridge
RI	Fethard-Barrettsgrange
SC	Fetlar
SC	Fetterangus-Easter Nether Cabra Farm
CE	Finedon-Wold Lodge
SE	Finmere
NE	Fishburn-Morgansfield
SC	Flotta
CE	Foston-Manor House Farm
SC	Foula
NE	Foulby-Nostell Priory
SE	Fowlmere
CE	Foxt-Black Bank Farm
NW	Frandleby-Frandleby House
SE	Frensham-New Farm
SE	Freshwater-Freshwater Fruit Farm
SW	Frogland Cross-Grange Farm/Brickhouse Farm
SE	Fulking-Folly Farm
NE	Full Sutton
RI	Galway-Carnmore
SE	Gamlingay-Five Acres
CE	Gamston
SE	Garford-Landmead Farm
NE	Garton
SE	Gatwick
SC	Gigha
NE	Gilling East-Lodge Field House
SC	Glasgow
SC	Glasgow-Clyde Heliport
SC	Glasgow-Pacific Quay
NW	Glassonby
SC	Glen Forsa, Isle of Mull
SC	Glenrothes

SW	Gloucestershire
SE	Goodwood
SE	Goodwood Racecourse
SC	Gordon-Nether Huntlywood Farm
RI	Gowran Grange
RI	Gowran-Rathcash East
RI	Granard-Ferskill
SE	Gransden Lodge
SE	Grateley-Manor House Farm
SE	Graveley-Graveley Hall Farm
SE	Great Eversden (Kingston)-Armshold Farm
NE	Great Heck-Bridge Cottage
SE	Great Massingham
SE	Great Oakley-The Lodge
SE	Great Stukeley-Brookfield Farm
NE	Grindale-East Leys Farm
CI	Guernsey
SE	Guist-Holly Hill Farm
SE	Haddenham-Backstable, Bucks
SE	Haddenham-Manor Farm, Bucks
SE	Haddon-Furze Farm
SE	Hailsham-Palmers Farm
SE	Hailsham-Westfield Farm
SW	Halesland
CE	Halfpenny Green
SE	Halton
SW	Halwell
SE	Hambleden-Luxters Farm
SE	Hambledon-Hill Top Farm
SE	Hampstead Norreys-Haw Farm
SE	Hannington-Walkeridge Farm
SE	Hardwick
SE	Hardwick-Airfield Farm
SE	Harpsden-Harpsden Park
SE	Hatch-Rotary Farm
WA	Haverfordwest
WA	Hawarden
SW	Hawling-Hawling Manor Farm
SE	Haxted-East Haxted Farm
NW	Haydock Park
CE	Haywood-Broadmeadow Farm
SE	Headcorn
CE	Headon-Headon Farm
SE	Heathfield-Bradleys Lawn
SE	Heathrow
SE	Henlow
SW	Henstridge
CE	Hibaldstow

SE	High Easter-Easterbury Farm
SW	High Ham-Langport
SE	Hindolveston-Blue Tile Farm
CE	Hinton-in-the-Hedges
NW	Hoghton-Higher Barn Farm
SE	Honington
SE	Hook-Scotland Farm
SE	Hordle-Batchley Farm
SW	Horrabridge-Monkswell Farm
SE	Horsham-Oaklands Farm
SE	Horton-cum-Studley, Ventfield Farm
CE	Hougham-Glebe Farm
CE	Hughley-Mill Farm
SE	Hulcote-Brook Farm
SE	Hulcote-Hulcote Farm,Beds
SW	Hullavington
CE	Humberside
SE	Hungerford-Folly Farm
SE	Hungerford-Radley Farm
SE	Hunsdon
SE	Hurstbourne Tarrant-Bourne Park
CE	Husbands Bosworth
NE	Hustwaite-Baxby Manor
NW	Ince Blundell
NE	Ingleby Arncliffe-Trenholme Farm
RI	Inisheer
RI	Inishmaan
RI	Inishmore
SC	Insch
SC	Inverness
SE	Ipsden-Chiltern Park
SC	Islay
SW	Iwerne Courtney-Ranston Hill Farm
CI	Jersey
CI	Jethou
IM	Jurby
SW	Keevil
SC	Kelso-Lempitlaw Farm
SW	Kemble
WA	Kemeys Commander-Little Trostrey Farm
SE	Kenley
SE	Kidlington-Oxford
RI	Kilbrook
NI	Kilkeel-Aughrim
NI	Kilkeel-Derryogue
RI	Kilkenny
SC	Kilkerran
RI	Killenaule-Lickfinn

NI	Killymaddy-The Plains, Ballymoney
RI	Kilrush
SE	Kingsey-Shrove Furlong Farm
SC	Kingsmuir-Sorbie Farm
SW	Kingston Deverill
CE	Kington-Green Acres
SC	Kinloss
NW	Kirkbride
NE	Kirkbymoorside
SC	Kirknewton
SC	Kirknewton-Latch Farm
SC	Kirkwall
CE	Kirton-in-Lindsey
SE	Knettishall
RI	Knock
CE	Knockin-Sandford Hall
SW	Knook-Quebec Farm
CE	Ladbroke-Glebe Farm
SE	Laddingford-Fowle Hall Farm
SE	Laindon-Bensons Farm (Barleylands)
SE	Lakenheath
SC	Lamb Holm
CE	Lambley-Jericho Farm
SW	Landulph-Tinnel Farm
CE	Langar
SE	Langham
CE	Langham-Ranksborough Farm
NW	Langwathby
SE	Lasham
SE	Launton-Field Farm
SE	Lavenham
SE	Leckhampstead-The Firs Farm
CE	Ledbury-Swinmore Farm
NE	Leeds-Bradford
NE	Leeds-Coney Park
NE	Leeming
SE	Lee-on-Solent
CE	Leicester
CE	Leigh Sinton-Stitchin's Hill Farm
SW	Lelant-Trevethoe Farm
SE	Lenham Heath-Hubbard's Farm
RI	Letterkenny
SC	Leuchars
SE	Lewes-Swanborough Farm
NE	Linley Hill
NE	Linton-on-Ouse
SE	Linton-Rankins Farm
SE	Lippitts Hill

SW	Liskeard Heliport
SE	Little Atherfield-Little Atherfield Farm
SE	Little Baddow-Retreat Farm
SE	Little Burstead-Chase Farm
SE	Little Cornard-Crosbie Field
SE	Little Gransden-Fullers Hill Farm
SW	Little Rissington
SE	Little Snoring
SE	Little Staughton
NW	Little Strickland-Bedlands Gate
SE	Little Thetford-Bedwell Hey Farm
NW	Liverpool
WA	Llanbedr
WA	Llandegla-Pennant Uchaf Farm
WA	Llantisilio
WA	Lleweni Parc
SC	Loch Lomond-Cameron House Hotel, nr Balloch
SE	London City
SE	London Colney
SE	Long Crendon-Baileys Farm
CE	Long Marston
CE	Long Mynd
SE	Long Stratton
SW	Longbridge Deverill-Wing Farm
NE	Longframlington-Atheys Moor
SC	Lossiemouth
SC	Lossiemouth-Shempston Farm
RI	Lough Conn-Lisduvoge
SE	Lower Upham-Phoenix Farm
SE	Lower Upham-Roughay Farm
CE	Lowick-Drayton Home Farm
SE	Ludham
SW	Lulsgate
SW	Lundy Island
SE	Luton
SE	Lydd
NW	Lymm Dam-Yew Tree Farm
CE	Lyveden
SW	Malmesbury-Charlton Park
CE	Manby-Eastfield Farm
NW	Manchester
SE	Manston
SE	Manston Park
SW	Manton-Elm Tree Park
CE	Mapperley-Park Hall Farm
WA	Margam-Old Park Farm
SE	Marham
NE	Markington-Haddock Stone Farm

SW	Marshfield-Garston Farm
SE	Marsh-Marsh Hill Farm
NW	Marton-Fern Farm
CE	Mavis Enderby-Northfield Farm
SC	Maybole-New Grimmet Farm
SE	Maydensole-Inglenook Farm
NE	Melbourne-Melrose Farm
CE	Melbourne-Riding Bank Farm
SW	Melksham-Craysmarsh Farm
SE	Membery
SE	Mendlesham
SE	Meppershall-Standalone Farm
SW	Merryfield
CE	Messingham (North Moor)-Low Hill Farm
SC	Methlick-Brownhill of Ardo Farm
SE	Middle Stoke
SE	Middle Wallop
NW	Middleshaw-Blease Hall
SE	Mildenhall
SE	Milden-Moat Farm
NE	Milfield
RI	Milltownpass
CE	Milson-Little Down Farm
CE	Moccas-Bye Cross Farm
WA	Mona
SE	Monewden-Cherry Tree Farm
RI	Moorestown, Dunshaughlin
NW	Mottram St Andrew-Mill Lodge
IM	Mount Rule-Mount Rule Farm
RI	Mountshannon-Water Aerodrome
NI	Movenis-McMasters Farm
RI	Moyglare-Newtownmoyaghy
RI	Mullingar-Kilpatrick (Lough Owel)
SC	Nairn Heliport
RI	Navan-Graigs
SE	Navestock-Jenkins Farm
SE	Nayland-Hill Farm
SE	Needham-Grove Farm
SW	Netheravon
NE	Netherthorpe
NW	New Lane End-Kenyon Hall Farm
CE	New York-Whaley Farm
SE	Newbury Racecourse
RI	Newcastle
NE	Newcastle Heliport, T/Wear
NE	Newcastle upon Tyne
SE	Newmarket Heath
SW	Newquay

SE	Newton-Newton Hall Farm
NE	Newton-on-Rawcliffe
NI	Newtownards
SE	North Boarhunt-Bere Farm
SW	North Brentor-Burnford Common
CE	North Coates
NE	North Duffield-Birchwood Lodge
SE	North Elmham-Elmham Lodge
SE	North Elmham-New Lane Farm
SW	North Hill
SE	North Moreton-Melhuish Farm
SC	North Ronaldsay
SE	North Weald
SE	Northchapel-Chilsford Farm
SE	Northolt
CE	Northorpe Fen
SE	Northrepps-Winspurs Farm
SW	Norton Malreward
SW	Norton St Philip-Brown Shutters Farm
CE	Norton-Juxta-Twycross, Cottage Farm
SE	Norton-Little Haugh Hall
SE	Norwich
SE	Nuthampstead
SW	Nympsfield
SE	Oakley-Field Farm
SW	Oaksey-Park Farm
SC	Oban-North Connel
SE	Odiham
SE	Odiham-Valentine Farm
SE	Old Buckenham
SW	Old Sarum
SE	Old Warden
SW	Oldbury-on-Severn
CE	Orlingbury-Orlingbury Hold Farm
CE	Osbaston-Osbaston Lodge Farm
CE	Otherton
SC	Out Skerries-Bruray
SW	Over-Over Farm
SE	Overstrand-Ivy Farm
SE	Owslebury-South Longwood
NE	Oxenhope
CE	Oxton-Bankwood Farm
SE	Paddock Wood-Old Hay Farm
WA	Painscastle-Lane Farm
SC	Papa Stour
SC	Papa Westray
SE	Parham-Framlingham
SW	Peasedown St John-White Ox Mead

WA	Pembrey
CE	Peplow-Childs Ercall
SW	Perranporth-Trevellas
SC	Perth
SE	Peterborough-Conington
SE	Peterborough-Sibson
SC	Peterculter-Culter Helipad
SC	Peterhead-Longside
NE	Peterlee-Shotton Colliery
NW	Pilling-Brook Farm
SE	Piltown
SW	Pitney-Middlegate Farm
NE	Pocklington
SE	Podington
SE	Popham
RI	Portarlington-Limetree
SW	Porthtowan-Trevissick Farm
SW	Portland Heliport
RI	Portlaoise-Eyne
SC	Portmoak
SE	Postling-Pent Farm
SW	Predannack
CE	Preston Capes-Red House Farm
SC	Prestwick
SW	Pymore-Middle Pymore Farm
SE	Ramsdean-Twentyways Farm
RI	Rathcoole
NI	Rathfriland-Gransha
SE	Rattlesden
SE	Ravensingham-Grove Farm
SE	Rayne-Rayne Hall Farm
SE	Redhill
NI	Ree-Causeway
SW	Rendcomb
WA	Rhayader-Dolafallen (Elan Valley)
WA	Rhedyn Coch Farm
WA	Rhigos
WA	Rhuallt-Greenlands
SE	Ridgewell
SE	Ringmer-Kitsons Field
SE	Ripe-Kittyhawk Farm
SE	Riseley-Sackville Lodge Farm
SW	Rivar Hill
SE	Rochester
SW	Roche-Woodlands Barton Farm
CE	Roddige
IM	Ronaldsway
RI	Roosky, Convoy

WA	Rosemarket-Furze Hill Farm
CE	Rothwell-Rothwell Lodge Farm
SE	Rougham
NE	Rufforth
SE	Rush Green
SW	Salcombe-Bolt Head
CE	Saltby
NE	Saltergate-Newgate Foot Farm
SW	Saltford-Avon Lane
SC	Sanday
NW	Sandbach-Arclid Green
SE	Sandon-Notley Green
SE	Sandown
CE	Sandtoft
SE	Sandy-Longacre Farm
CE	Scampton
SC	Scatsta
SE	Sedlescombe-Spilsted Farm
SE	Seething
CE	Seighford
SE	Sellindge-Harringe Court
SW	Semington-Outmarsh Farm
SE	Sevenoaks-Romney Street Farm
RI	Shannon
CE	Shawbury
SE	Shenington-Edge Hill
CE	Shenstone-Shenstone Hall Farm
NE	Sherburn-in-Elmet
CE	Sherlowe-Lower Grounds Farm
CE	Shifnal-Mill Farm
SE	Shipdham
SE	Shipmeadow-Church Farm
CE	Shobdon
SE	Shoreham
CE	Shotteswell-Church Farm
SE	Shrivenham-Sandhill Farm
CE	Sibson-Glebe Farm
CE	Silverstone Heliport
CE	Skegness-Water Leisure Park
NW	Skirwith-Skelling Farm
NE	Slaithwaite-Folly Farm
CE	Sleap
RI	Sligo-Strandhill
SE	Slinfold-Wellcross Farm
CE	Snitterfield
NE	South Cave-Mount Airey Farm
SW	South Cerney
SE	South Mundham-North Honer Farm

CE	South Scarle-Beeches Farm
SW	South Wraxall
SE	Southampton (Eastleigh)
SE	Southend
SE	Southery-White House Farm
SE	Southwater-Butlers Ghyll Farm
SE	Southwater-Jackrells Farm
CE	Spanhoe
RI	Spanish Point
SW	Sparkford-Cadbury Business Park
SE	St Albans-Plaistows Farm
WA	St Athan
SW	St Catherine, Charmy Down
SW	St Just
SW	St Mary's
SW	St Merryn-Tregolds Farm
NW	St Michael's on Wyre
SE	St Osyth-Lodge Farm
RI	Staffordstown-Dolly's Grove
SE	Stansted
NE	Stanton-Selby House Farm, Northumb
SE	Stapleford
SE	Stock-Brock Farm (Napps Field)
SW	Stockton-Glebe Farm
CE	Stoke Golding
SC	Stonehouse-Dovesdale House
SE	Stonesfield-Oaklands Farm
SW	Stoodleigh-Stoodleigh Barton Farm
SC	Stornoway
CE	Storridge-Crumpton Oaks Farm
SE	Storrington-Parham Park
SW	Stour Row-Great House Farm
SE	Stow Maries
SC	Strathallan
SC	Strathaven
CE	Streethay-Streethay Farm
CE	Strensham Services, M5 North Bound
NW	Stretton
SC	Stronsay
CE	Strubby North
CE	Strubby South
CE	Sturgate
SW	Sturminster Marshall-Newton Peveril Farm
CE	Sulby, Northants
SC	Sumburgh
NE	Sutton Bank
SE	Sutton Meadows
SE	Swaffham-Great Friars' Thornes Farm

WA	Swansea
CE	Swanwick-Butterfield Farm, Derby
SE	Sydmonton-Ham Hill
CE	Syerston
CE	Sywell
SC	Tain (R.A.F.)
SE	Takeley-Street Farm
WA	Talgarth-Troed yr harn Farm
WA	Talybont
NI	Tandragee-Kernan Valley
CE	Tatenhill
NE	Teesside (Durham Tees Valley)
CE	Temple Bruer-Griffins Farm
CE	Ternhill
SE	Terrington St Clement
SE	Thorney Island
CE	Thorney-Carr Farm
SC	Thornhill-Easter Poldar Farm
NE	Thornton Watlass
NE	Thorpe Audlin-Walton Wood Farm
SE	Thrupton
SE	Thurrock-Kings Farm
SE	Tibenham
SE	Tibenham-Priory Farm
RI	Tibohine-Teevnacreeva
SE	Tillingham-Stowes Farm
SC	Tingwall
SC	Tiree
CE	Tollerton
SE	Tongham-Manor Farm
RI	Toomyvara-Pallas West
NE	Topcliffe
WA	Tremorfa-Cardiff Heliport
CE	Treswell-Forwood Farm
RI	Trevet-Dunshaughlin
RI	Trim
SE	Turweston
SC	Unst
SW	Upavon
SE	Upminster-Damyns Hall
SE	Upminster-Gerpins Farm
NE	Upper Cumberworth-Top o' th' Close Farm
SE	Upwood
WA	Usk
SW	Vagg Hill-Vagg Farm
WA	Valley
CE	Waddington
NW	Walney Island

SW	Wanborough-Lotmead Farm
SW	Wanborough-Redlands Farm
SE	Ware-High Cross
NW	Warrington
NW	Warton
SE	Washington-Frieslands Farm
RI	Waterford
CE	Watnall-Brook Breasting Farm
SE	Wattisham
NW	Waverton-Guy Lane Farm
CE	Weldon-Bakersfield Farm, Northants
CE	Wellesbourne Mountford
WA	Welshpool-Trehelig
SC	West Calder-Broomhill Farm
SE	West Liss-Berry Grove Farm
SE	West Meon-Peak Farm/Redwood
NE	West Rainton-Fieldhouse Farm
SE	West Tisted
RI	Weston
CE	Weston Hills
SE	Weston-on-the-Green
SW	Weston-super-Mare
SW	Westonzoyland
SC	Westray
SE	Wethersfield
SE	Wethersfield-Whitehall Farm
SE	Weybourne-Muckleburgh, Norfolk
SC	Whalsay
NE	Wheatley Hill-Greenhills Farm
NE	Whickham-Byermoor Farm
SE	White Waltham
SC	Whiterashes-Pittrichie Farm
WA	Whitson-Upfield Farm
SE	Whittlesford-Westside Farm
SE	Whitwell-Stockbridge Cottage, Isle of Wight
SC	Wick
CE	Wickenby
CE	Widmerpool-Nottingham Heliport
SE	Wilburton-Mitchell's Farm
SE	Willingale
SE	Willingham-Coldharbour Farm
CE	Wilsford-Hanbeck Farm
CE	Wingland
NW	Winsford-Ash House Farm, Ches
NW	Winsford-Ashcroft Farm, Ches
SE	Winwick-Dalkeith Farm
SE	Winwick-Valley Farm
SE	Wisborough Green-Shipbourne Farm

SE	Wittering
CE	Wollaston-Prospect Farm
CE	Wollaston-Tower Farm
CE	Wolvey-Grove Farm
NE	Wombledon
SE	Woodchurch-Little Engeham Farm
SE	Woodchurch-Little Robhurst Farm
CE	Woodmill-Cross Hayes Field
NW	Woodvale
NI	Woodview (Richhill)-Armagh Field
SW	Woolsery-Gorrel Farm
NW	Worleston-Dairy House Farm
SE	Wormingford
SE	Wreningham-Fir Grove
SE	Wyton
SW	Yarcombe-Watchford Farm
SW	Yarnscombe-Belle Vue Farm
SW	Yatesbury
SW	Yate-The Chase
NE	Yearby-Turners Arms Farm
NE	Yedingham-Ings Farm
SW	Yeovil
SW	Yeovilton
SE	Yorkletts-Lamberhurst Farm