

2015 Yukon Wildland Fires Overview

Scale 1:5,000,000

0 50 100 200 300 400 500 km



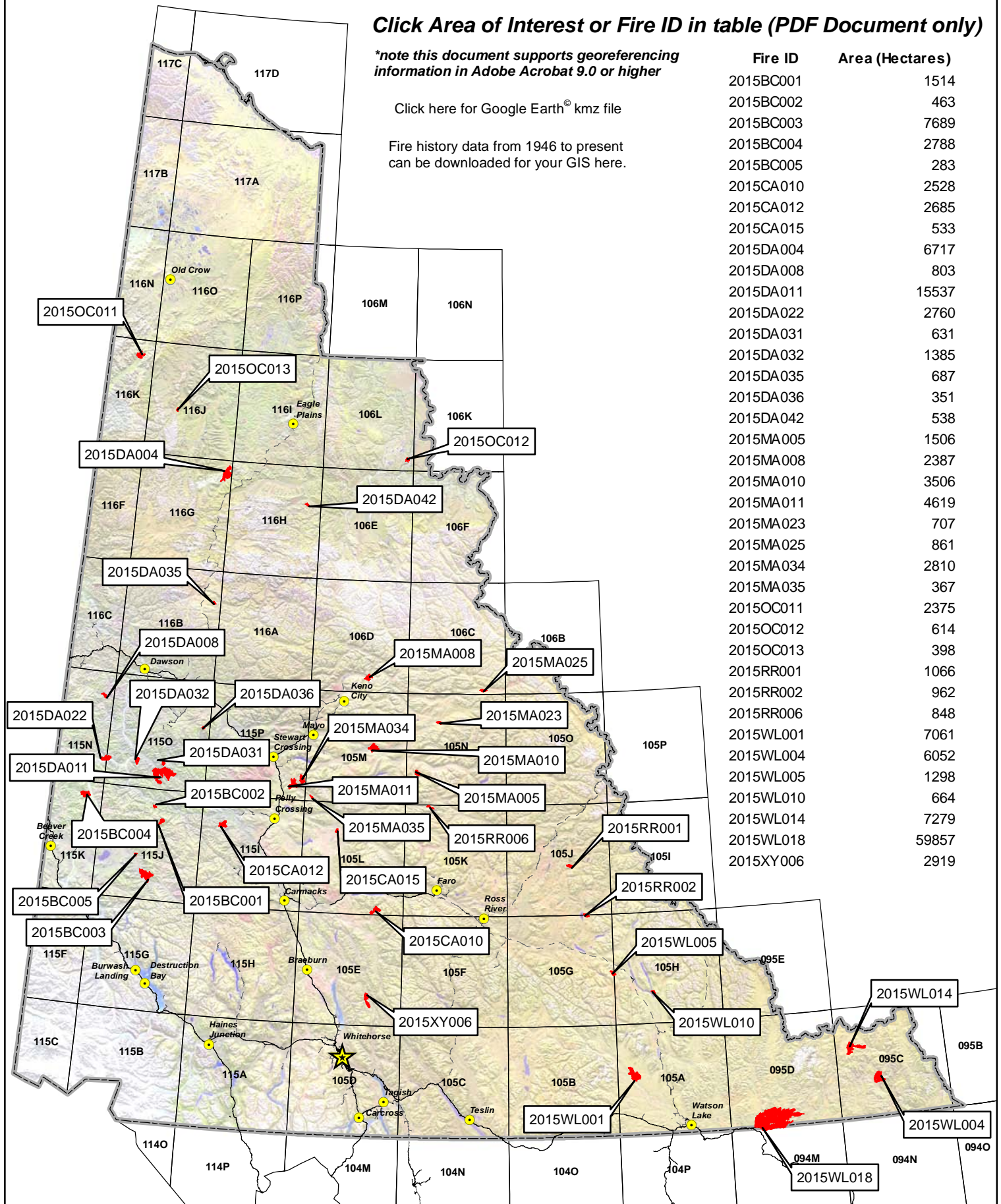
Albers equal area projection (standard parallels: 61°40' & 68°00')

Click Area of Interest or Fire ID in table (PDF Document only)

**note this document supports georeferencing information in Adobe Acrobat 9.0 or higher*

[Click here for Google Earth® kmz file](#)

Fire history data from 1946 to present can be downloaded for your GIS here.



Fire ID	Area (Hectares)
2015BC001	1514
2015BC002	463
2015BC003	7689
2015BC004	2788
2015BC005	283
2015CA010	2528
2015CA012	2685
2015CA015	533
2015DA004	6717
2015DA008	803
2015DA011	15537
2015DA022	2760
2015DA031	631
2015DA032	1385
2015DA035	687
2015DA036	351
2015DA042	538
2015MA005	1506
2015MA008	2387
2015MA010	3506
2015MA011	4619
2015MA023	707
2015MA025	861
2015MA034	2810
2015MA035	367
2015OC011	2375
2015OC012	614
2015OC013	398
2015RR001	1066
2015RR002	962
2015RR006	848
2015WL001	7061
2015WL004	6052
2015WL005	1298
2015WL010	664
2015WL014	7279
2015WL018	59857
2015XY006	2919

2015 Yukon Wildland Fires

BC-001 / BC-002

Scale 1:200,000 (NAD83)

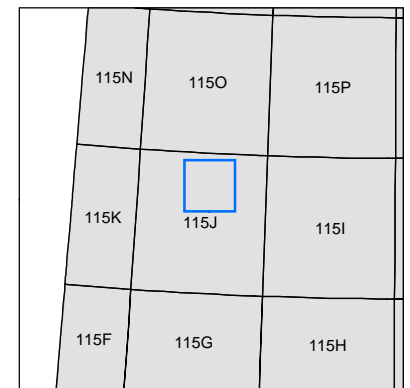


Albers equal area projection (standard parallels: 61°40' & 68°00')

Legend

- Fire Perimeter
 - First Nation Settlement Land
 - Lake
 - Wetland
 - Rivers & Streams
 - Yukon Border
- Access**
- Highway
 - Main Road (2wd)
 - Secondary Road (2wd)
 - Limited-use road (4wd)
 - Trail
 - Cut line

1:250,000 NTS Map Series Numbers



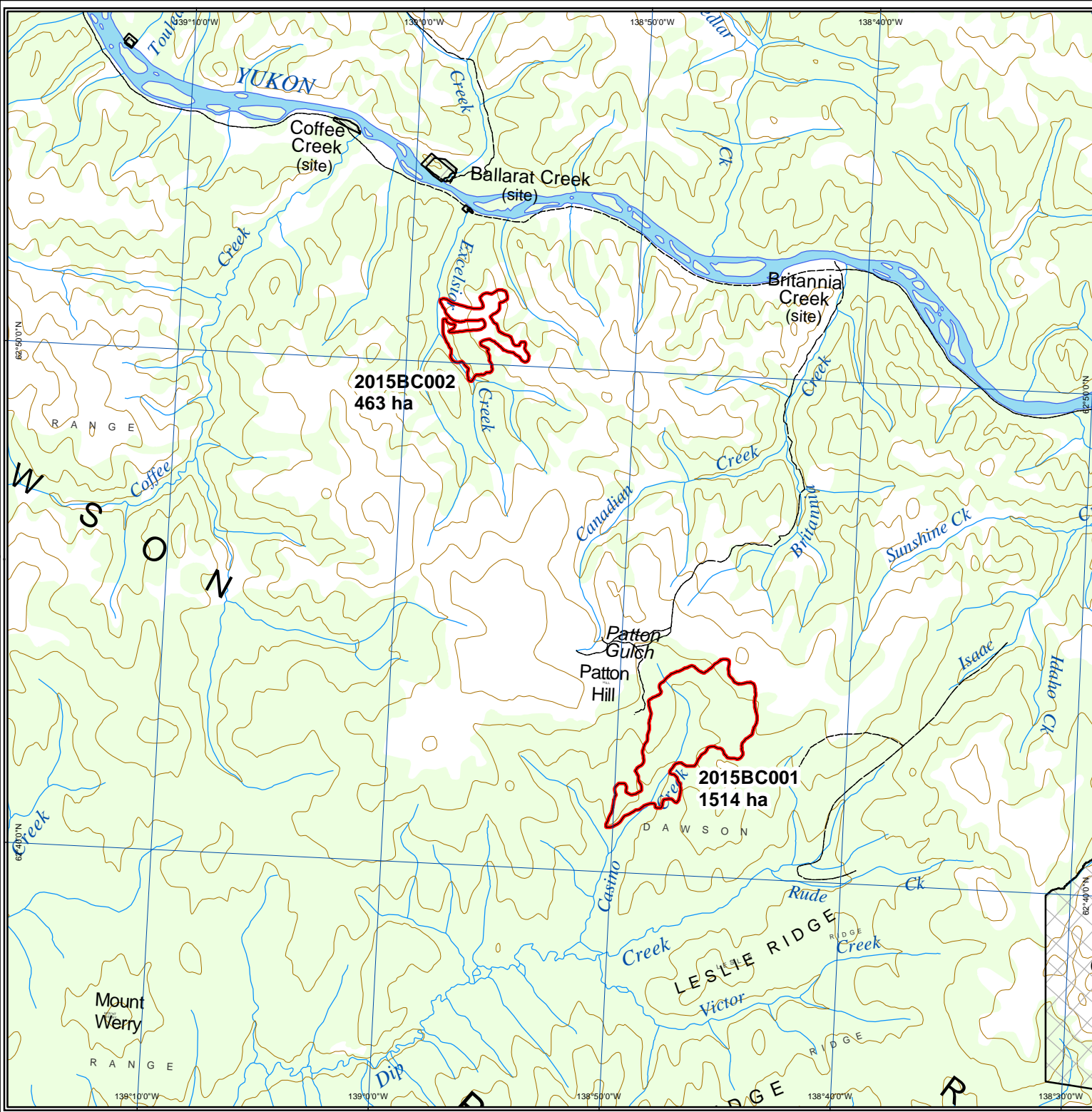
DIGITAL DATA SOURCES AND DISCLAIMERS

National Topographic DataBase (NTDB) compiled by Natural Resources Canada at 1:250,000. Reproduced under license from Her Majesty the Queen in Right of Canada, with permission of Natural Resources Canada.



Map Compiled By:
Wildland Fire Management
Department of Community Services
Government of Yukon

Map Date: 1/11/2016



2015 Yukon Wildland Fires

BC-003

Scale 1:200,000 (NAD83)



Albers equal area projection (standard parallels: 61°40' & 68°00')

Legend

- Fire Perimeter
- First Nation Settlement Land
- Lake
- Wetland
- Rivers & Streams
- Yukon Border

Access

- Highway
- Main Road (2wd)
- Secondary Road (2wd)
- Limited-use road (4wd)
- Trail
- Cut line

1:250,000 NTS Map Series Numbers

115N	115O	115P
115K	115J	115I
115F	115G	115H
115C	115B	115A

DIGITAL DATA SOURCES AND DISCLAIMERS

National Topographic DataBase (NTDB) compiled by Natural Resources Canada at 1:250,000. Reproduced under license from Her Majesty the Queen in Right of Canada, with permission of Natural Resources Canada.



Map Compiled By:
Wildland Fire Management
Department of Community Services
Government of Yukon


Map Date: 1/11/2016



2015 Yukon Wildland Fires

BC-004

Scale 1:200,000 (NAD83)



Albers equal area projection (standard parallels: 61°40' & 68°00')

Legend

- Fire Perimeter
- First Nation Settlement Land
- Lake
- Wetland
- Rivers & Streams
- Yukon Border

Access

- Highway
- Main Road (2wd)
- Secondary Road (2wd)
- Limited-use road (4wd)
- Trail
- Cut line

1:250,000 NTS Map Series Numbers

	116C	116B	
	115N	115O	115P
	115K	115J	115I
	115F	115G	115H

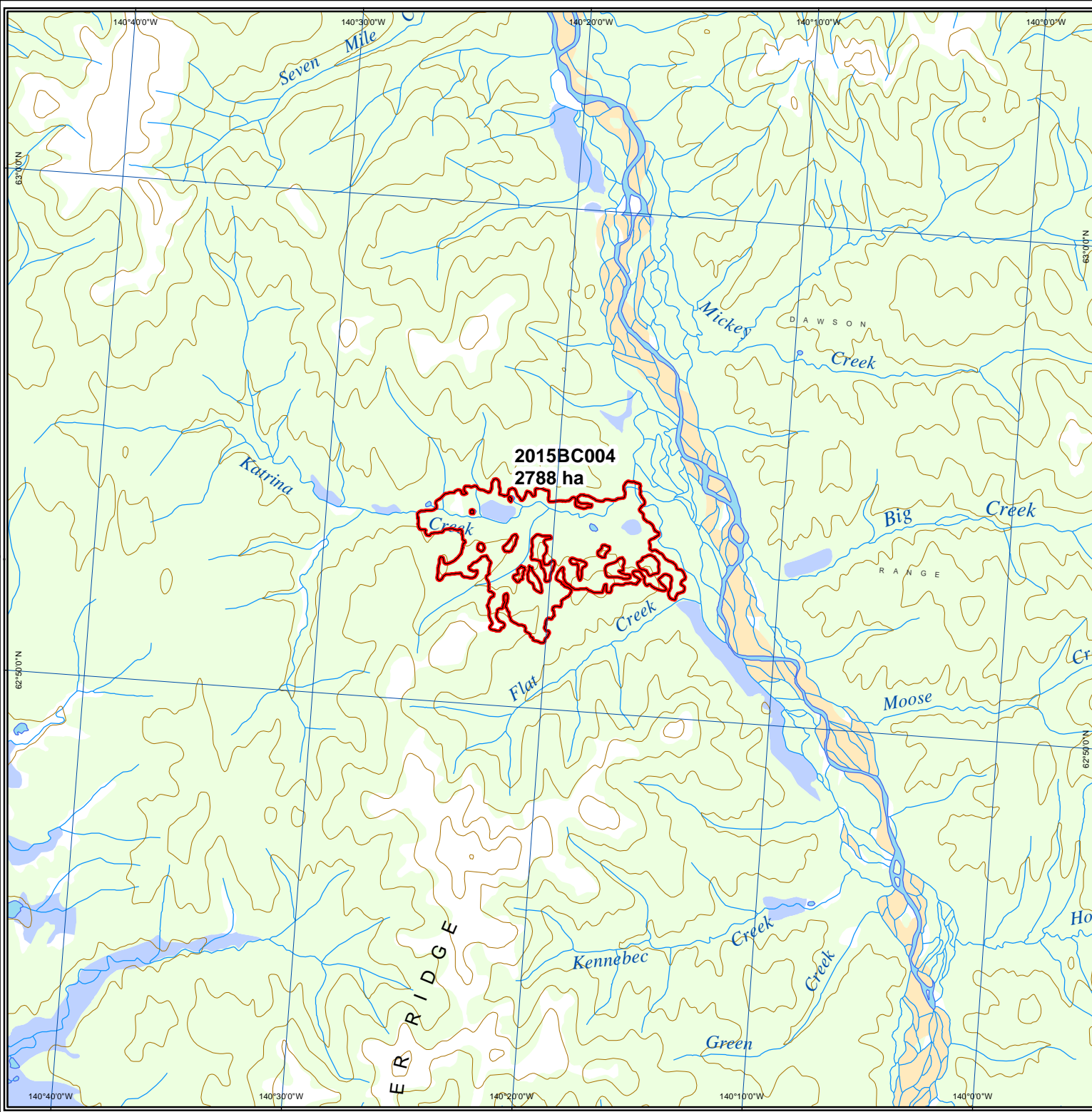
DIGITAL DATA SOURCES AND DISCLAIMERS

National Topographic DataBase (NTDB) compiled by Natural Resources Canada at 1:250,000. Reproduced under license from Her Majesty the Queen in Right of Canada, with permission of Natural Resources Canada.



Map Compiled By:
Wildland Fire Management
Department of Community Services
Government of Yukon


Map Date: 1/11/2016



2015 Yukon Wildland Fires

BC-005

Scale 1:100,000 (NAD83)



Albers equal area projection (standard parallels: 61°40' & 68°00')

Legend

- Fire Perimeter
- First Nation Settlement Land
- Lake
- Wetland
- Rivers & Streams
- Yukon Border

Access

- Highway
- Main Road (2wd)
- Secondary Road (2wd)
- Limited-use road (4wd)
- Trail
- Cut line

1:250,000 NTS Map Series Numbers

115N	115O	115P
115K	115J	115I
115F	115G	115H

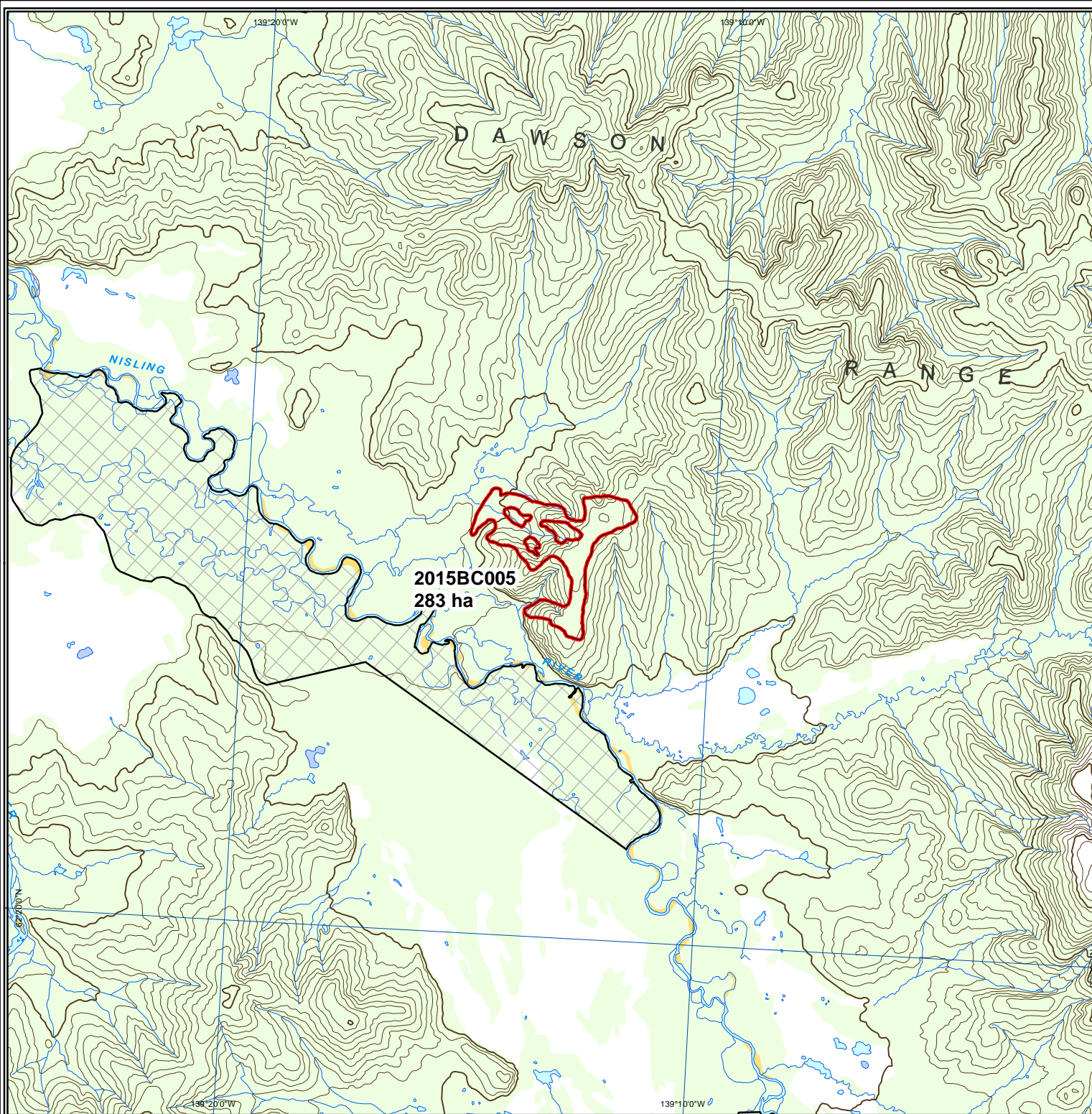
DIGITAL DATA SOURCES AND DISCLAIMERS

National Topographic DataBase (NTDB) compiled by Natural Resources Canada at 1:250,000. Reproduced under license from Her Majesty the Queen in Right of Canada, with permission of Natural Resources Canada.



Map Compiled By:
Wildland Fire Management
Department of Community Services
Government of Yukon

Map Date: 1/11/2016



2015 Yukon Wildland Fires

CA-010

Scale 1:200,000 (NAD83)



Albers equal area projection (standard parallels: 61°40' & 68°00')

Legend

- Fire Perimeter
- First Nation Settlement Land
- Lake
- Wetland
- Rivers & Streams
- Yukon Border

Access

- Highway
- Main Road (2wd)
- Secondary Road (2wd)
- Limited-use road (4wd)
- Trail
- Cut line

1:250,000 NTS Map Series Numbers

115P	105M	105N	105O
115I	105L	105K	105J
115H	105E	105F	
115A	105D	105C	

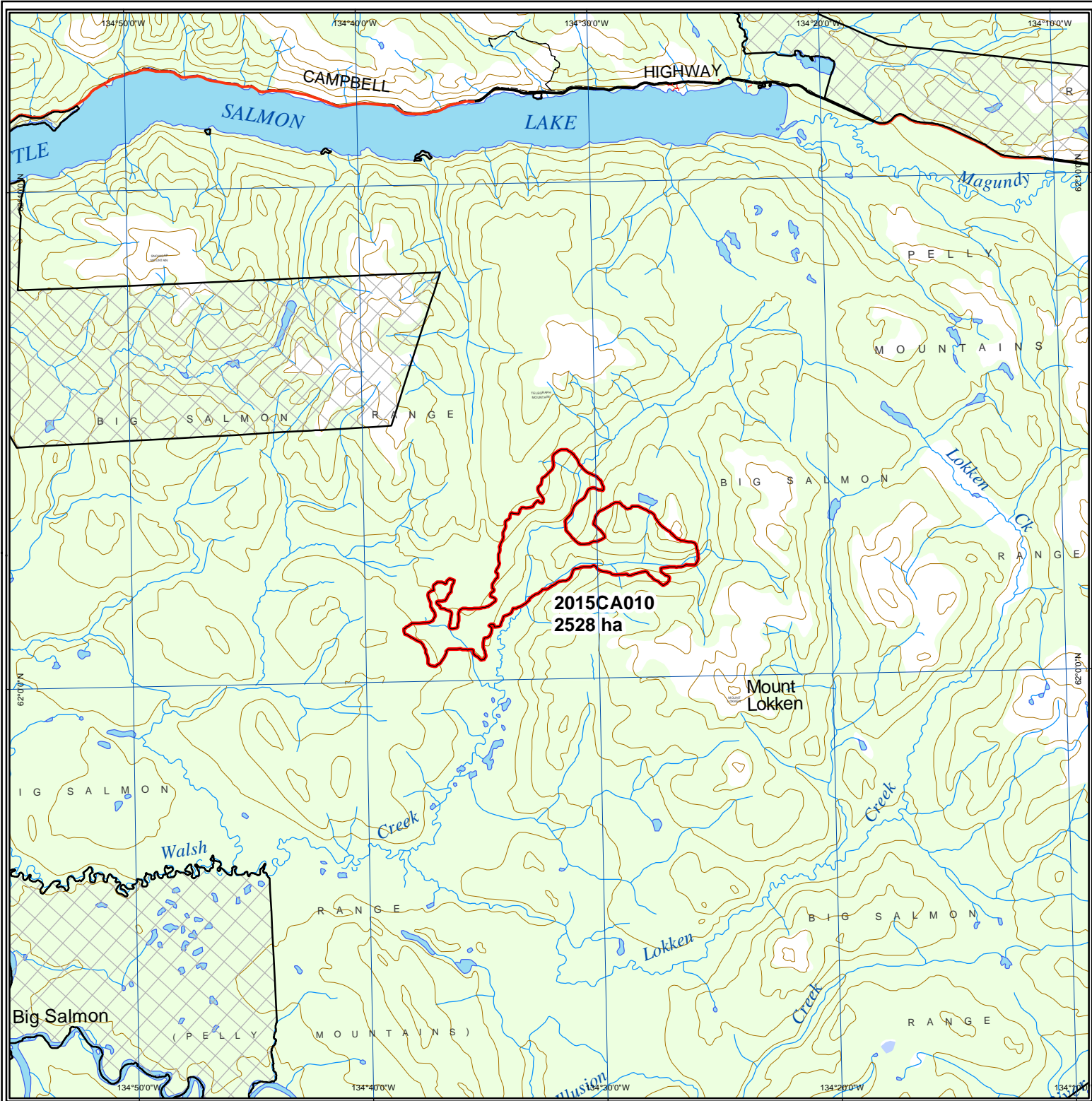
DIGITAL DATA SOURCES AND DISCLAIMERS

National Topographic DataBase (NTDB) compiled by Natural Resources Canada at 1:250,000. Reproduced under license from Her Majesty the Queen in Right of Canada, with permission of Natural Resources Canada.



Map Compiled By:
Wildland Fire Management
Department of Community Services
Government of Yukon


Map Date: 1/11/2016



2015 Yukon Wildland Fires

CA-012

Scale 1:200,000 (NAD83)



Albers equal area projection (standard parallels: 61°40' & 68°00')

Legend

- Fire Perimeter
- First Nation Settlement Land
- Lake
- Wetland
- Rivers & Streams
- Yukon Border

Access

- Highway
- Main Road (2wd)
- Secondary Road (2wd)
- Limited-use road (4wd)
- Trail
- Cut line

1:250,000 NTS Map Series Numbers

115N	115O	115P	105M
115J	115I	105L	
115G	115H	105E	

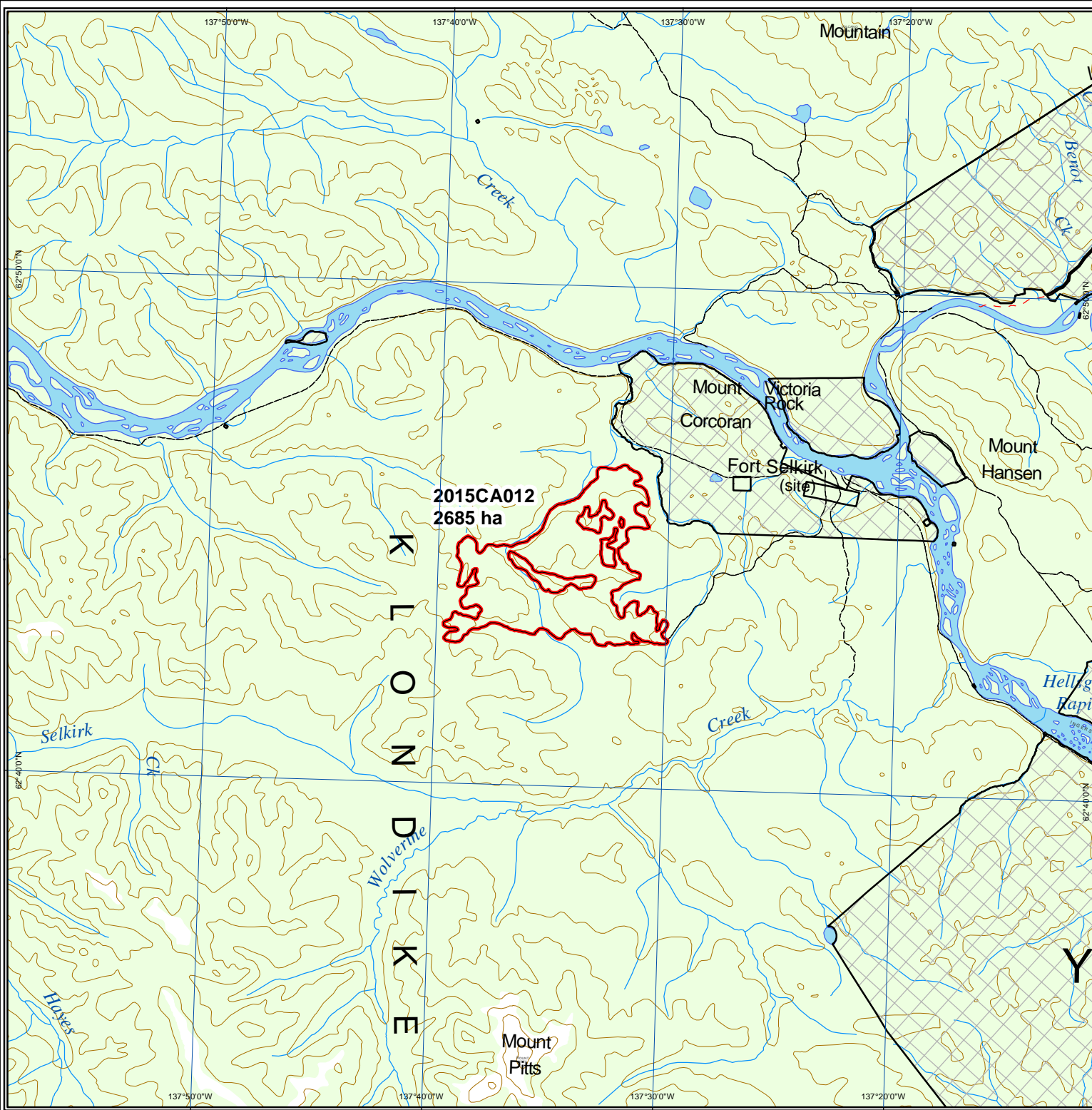
DIGITAL DATA SOURCES AND DISCLAIMERS

National Topographic DataBase (NTDB) compiled by Natural Resources Canada at 1:250,000. Reproduced under license from Her Majesty the Queen in Right of Canada, with permission of Natural Resources Canada.



Map Compiled By:
Wildland Fire Management
Department of Community Services
Government of Yukon


Map Date: 1/11/2016



2015 Yukon Wildland Fires

CA-015

Scale 1:100,000 (NAD83)



Albers equal area projection (standard parallels: 61°40' & 68°00')

Legend

- Fire Perimeter
- First Nation Settlement Land
- Lake
- Wetland
- Rivers & Streams
- Yukon Border

Access

- Highway
- Main Road (2wd)
- Secondary Road (2wd)
- Limited-use road (4wd)
- Trail
- Cut line

1:250,000 NTS Map Series Numbers

115P	105M	105N
115I	105L	105K
115H	105E	105F

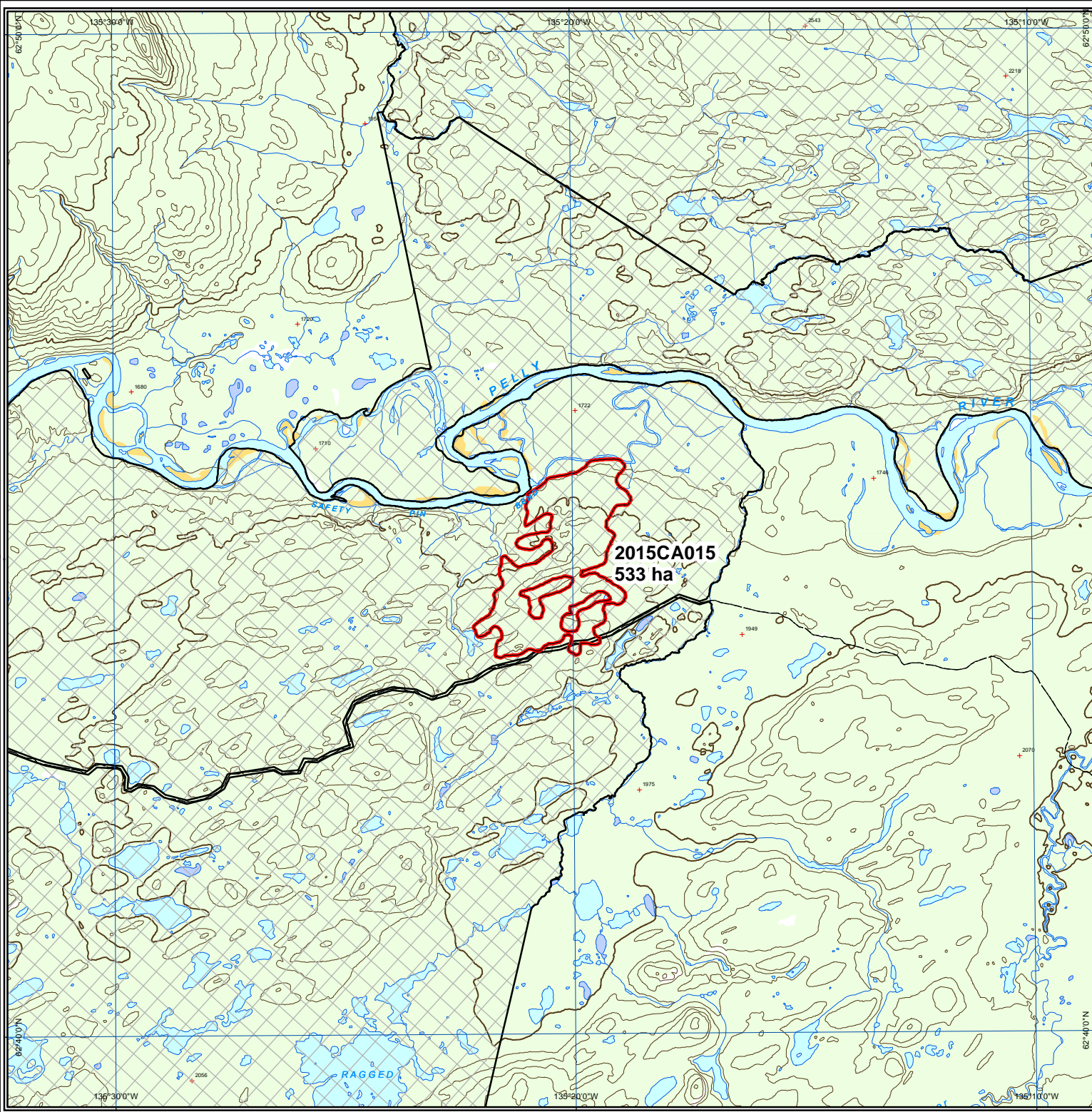
DIGITAL DATA SOURCES AND DISCLAIMERS

National Topographic DataBase (NTDB) compiled by Natural Resources Canada at 1:250,000. Reproduced under license from Her Majesty the Queen in Right of Canada, with permission of Natural Resources Canada.



Map Compiled By:
Wildland Fire Management
Department of Community Services
Government of Yukon

Map Date: 1/11/2016



2015 Yukon Wildland Fires

DA-004

Scale 1:250,000 (NAD83)



Albers equal area projection (standard parallels: 61°40' & 68°00')

Legend

- Fire Perimeter
- First Nation Settlement Land
- Lake
- Wetland
- Rivers & Streams
- Yukon Border

Access

- Highway
- Main Road (2wd)
- Secondary Road (2wd)
- Limited-use road (4wd)
- Trail
- Cut line

1:250,000 NTS Map Series Numbers

	116G	116H	116I	106M
116K	116J	116I	106L	
116F	116G	116H	106E	
116C	116B	116A	106D	

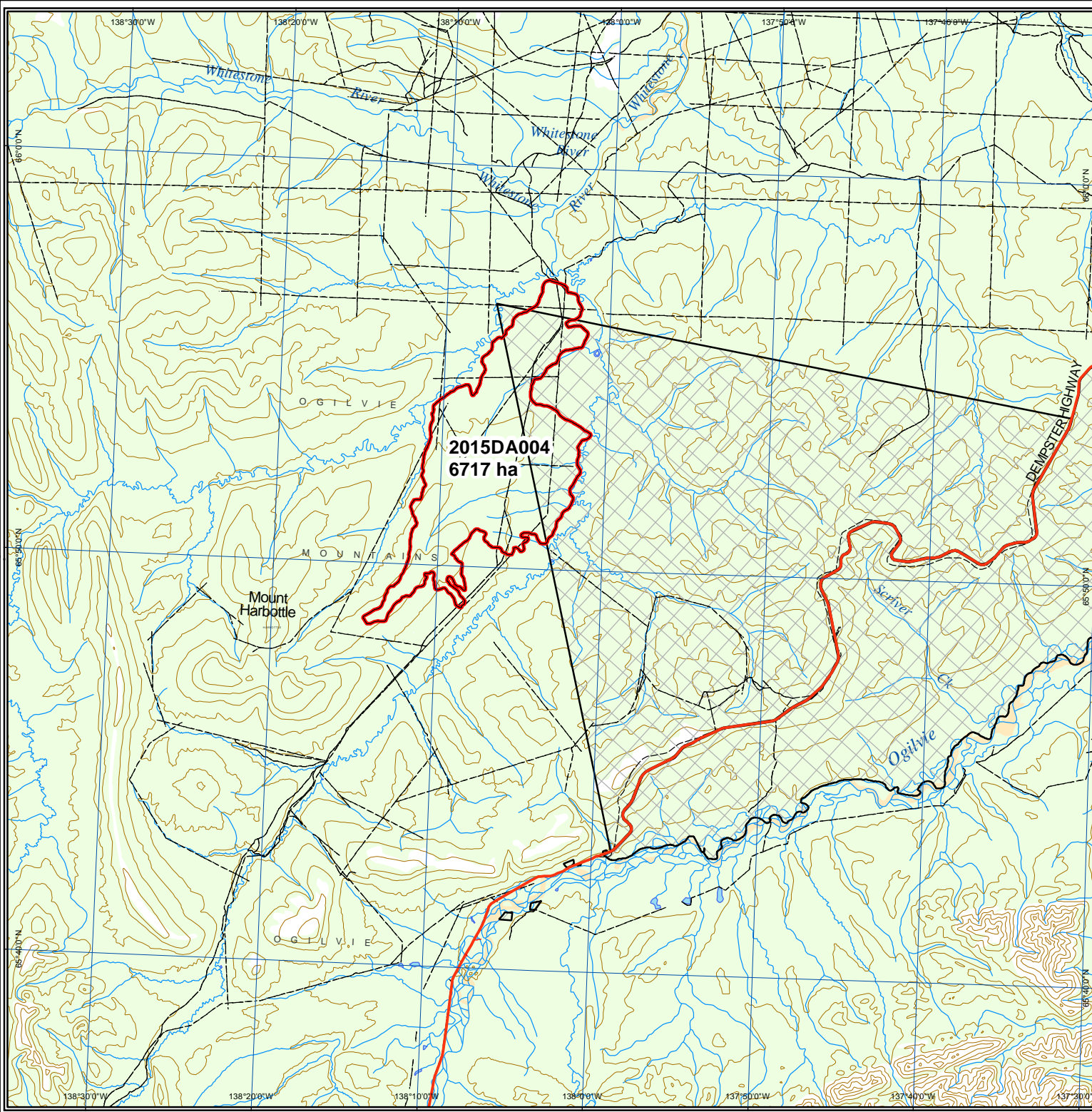
DIGITAL DATA SOURCES AND DISCLAIMERS

National Topographic DataBase (NTDB) compiled by Natural Resources Canada at 1:250,000. Reproduced under license from Her Majesty the Queen in Right of Canada, with permission of Natural Resources Canada.



Map Compiled By:
Wildland Fire Management
Department of Community Services
Government of Yukon


Map Date: 1/11/2016



2015 Yukon Wildland Fires

DA-008

Scale 1:100,000 (NAD83)



Albers equal area projection (standard parallels: 61°40' & 68°00')

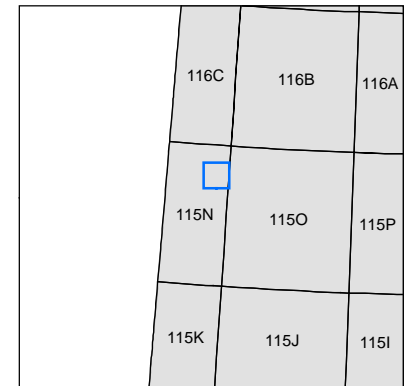
Legend

- Fire Perimeter
- First Nation Settlement Land
- Lake
- Wetland
- Rivers & Streams
- Yukon Border

Access

- Highway
- Main Road (2wd)
- Secondary Road (2wd)
- Limited-use road (4wd)
- Trail
- Cut line

1:250,000 NTS Map Series Numbers



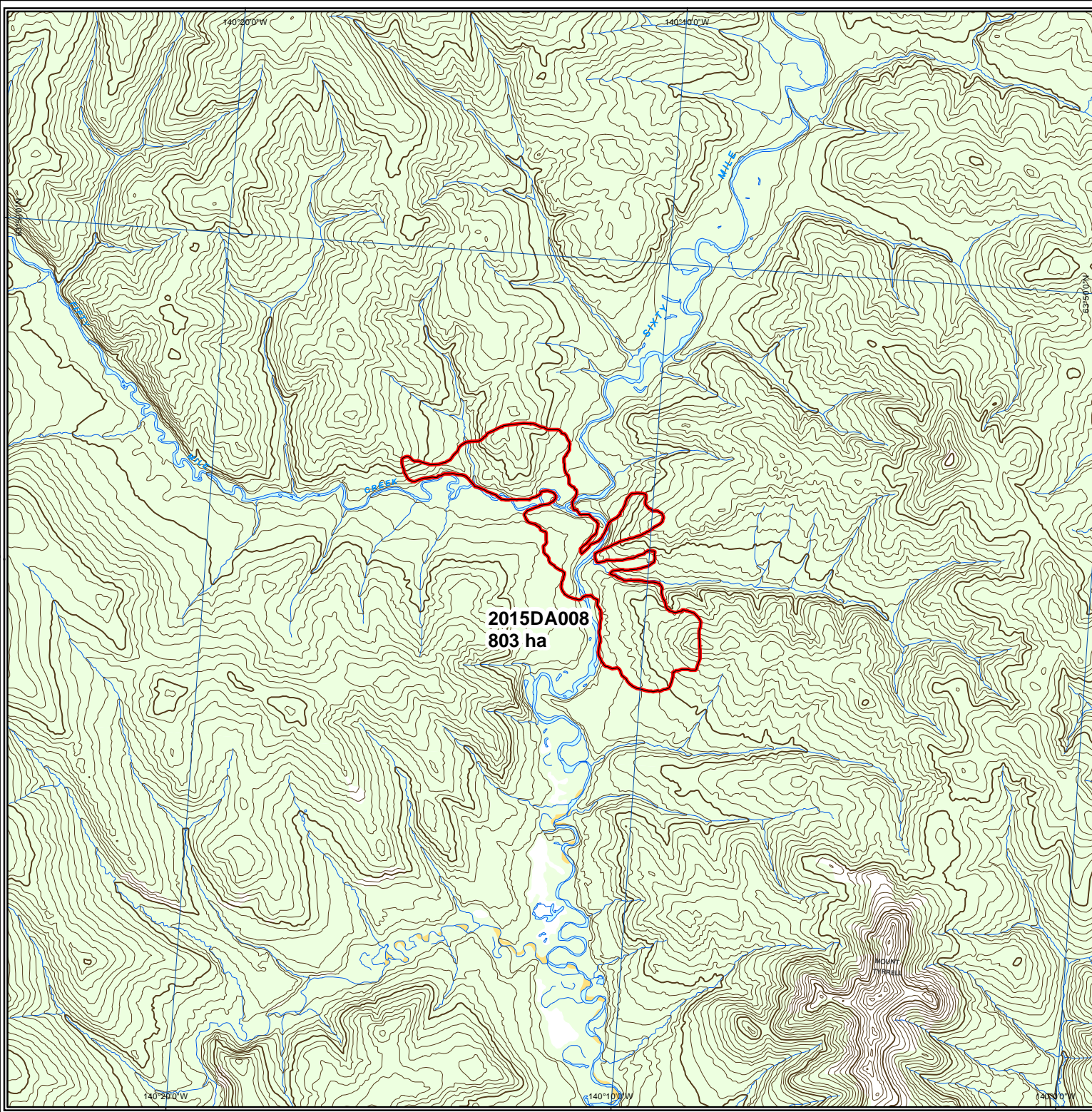
DIGITAL DATA SOURCES AND DISCLAIMERS

National Topographic DataBase (NTDB) compiled by Natural Resources Canada at 1:250,000. Reproduced under license from Her Majesty the Queen in Right of Canada, with permission of Natural Resources Canada.



Map Compiled By:
Wildland Fire Management
Department of Community Services
Government of Yukon

Map Date: 1/11/2016



2015 Yukon Wildland Fires

DA-011 / DA-031

Scale 1:183,852 (NAD83)



Albers equal area projection (standard parallels: 61°40' & 68°00')

Legend

- Fire Perimeter
- First Nation Settlement Land
- Lake
- Wetland
- Rivers & Streams
- Yukon Border

Access

- Highway
- Main Road (2wd)
- Secondary Road (2wd)
- Limited-use road (4wd)
- Trail
- Cut line

1:250,000 NTS Map Series Numbers

	116C	116B	116A
115N		115O	115P
115K		115J	115I
115F		115G	115H

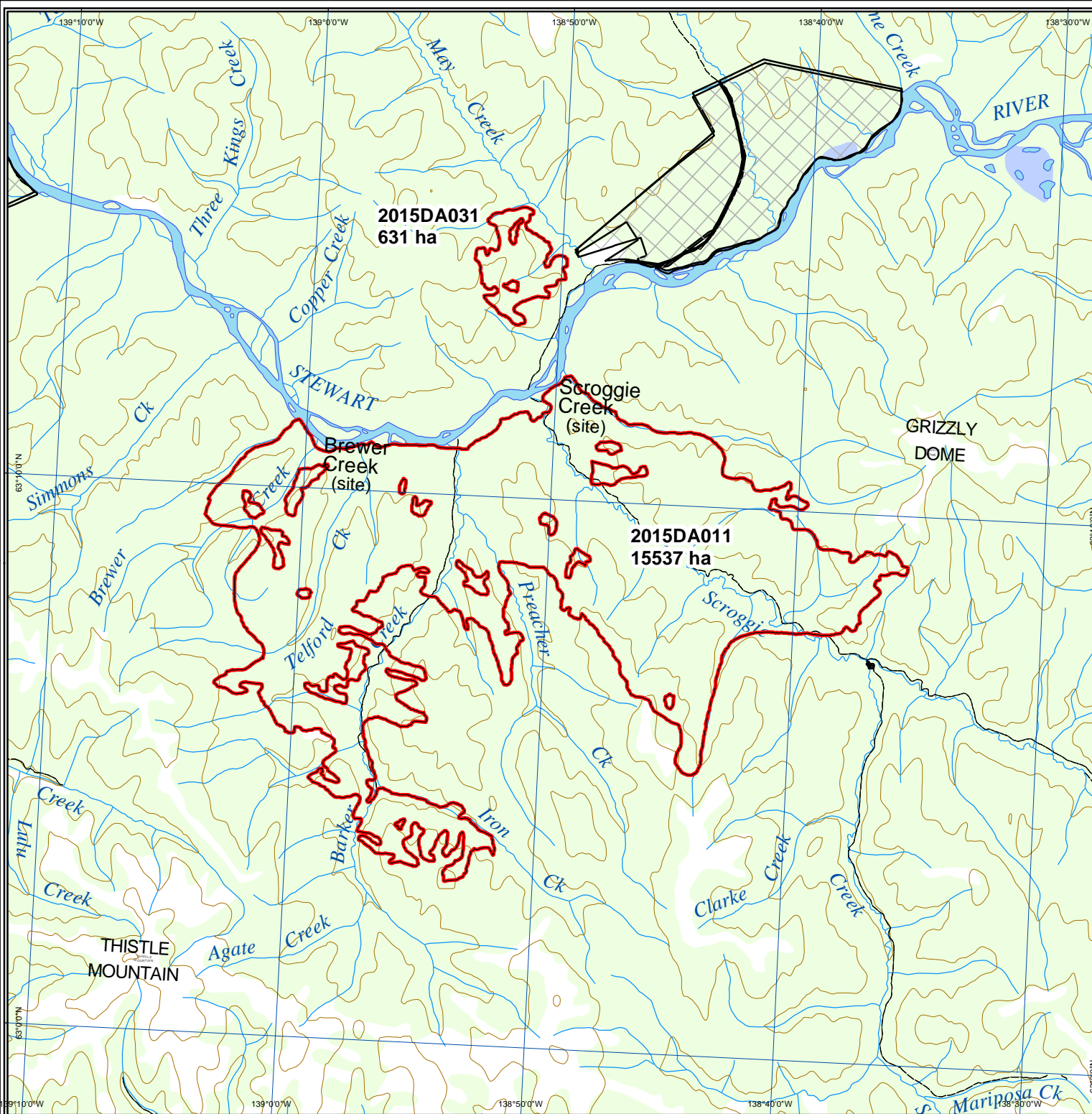
DIGITAL DATA SOURCES AND DISCLAIMERS

National Topographic DataBase (NTDB) compiled by Natural Resources Canada at 1:250,000. Reproduced under license from Her Majesty the Queen in Right of Canada, with permission of Natural Resources Canada.



Map Compiled By:
Wildland Fire Management
Department of Community Services
Government of Yukon

Map Date: 1/11/2016



2015 Yukon Wildland Fires

DA-022

Scale 1:150,000 (NAD83)



Albers equal area projection (standard parallels: 61°40' & 68°00')

Legend

- Fire Perimeter
- First Nation Settlement Land
- Lake
- Wetland
- Rivers & Streams
- Yukon Border

Access

- Highway
- Main Road (2wd)
- Secondary Road (2wd)
- Limited-use road (4wd)
- Trail
- Cut line

2015DA022
2760 ha

1:250,000 NTS Map Series Numbers

116C	116B	116A
115N	115O	115P
115K	115J	115I
115F	115G	115H

DIGITAL DATA SOURCES AND DISCLAIMERS

National Topographic DataBase (NTDB) compiled by Natural Resources Canada at 1:250,000. Reproduced under license from Her Majesty the Queen in Right of Canada, with permission of Natural Resources Canada.




Map Compiled By:
Wildland Fire Management
Department of Community Services
Government of Yukon

Map Date: 1/11/2016

2015 Yukon Wildland Fires

DA-032

Scale 1:100,000 (NAD83)



Albers equal area projection (standard parallels: 61°40' & 68°00')

Legend

- Fire Perimeter
- First Nation Settlement Land
- Lake
- Wetland
- Rivers & Streams
- Yukon Border

Access

- Highway
- Main Road (2wd)
- Secondary Road (2wd)
- Limited-use road (4wd)
- Trail
- Cut line

1:250,000 NTS Map Series Numbers

116C	116B	116A
115N	115O 	115P
115K	115J	115I
115F	115G	115H

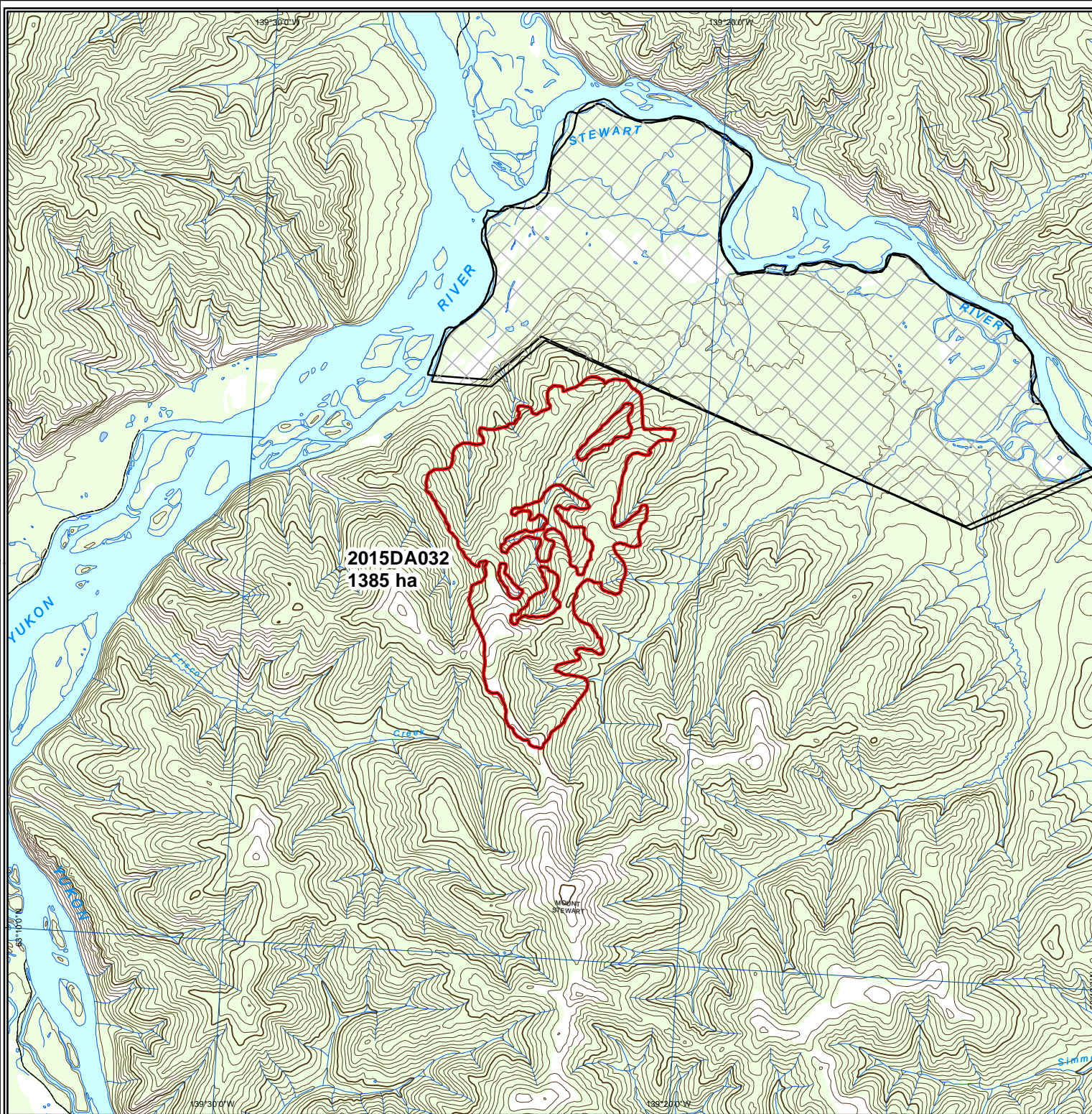
DIGITAL DATA SOURCES AND DISCLAIMERS

National Topographic DataBase (NTDB) compiled by Natural Resources Canada at 1:250,000. Reproduced under license from Her Majesty the Queen in Right of Canada, with permission of Natural Resources Canada.



Map Compiled By:
Wildland Fire Management
Department of Community Services
Government of Yukon

Map Date: 1/11/2016




2015DA032
1385 ha

2015 Yukon Wildland Fires

DA-035

Scale 1:100,000 (NAD83)



Albers equal area projection (standard parallels: 61°40' & 68°00')

Legend

- Fire Perimeter
- First Nation Settlement Land
- Lake
- Wetland
- Rivers & Streams
- Yukon Border

Access

- Highway
- Main Road (2wd)
- Secondary Road (2wd)
- Limited-use road (4wd)
- Trail
- Cut line

1:250,000 NTS Map Series Numbers

116F	116G	116H	106E
116C	116B	116A	106D
115N	115O	115P	105M

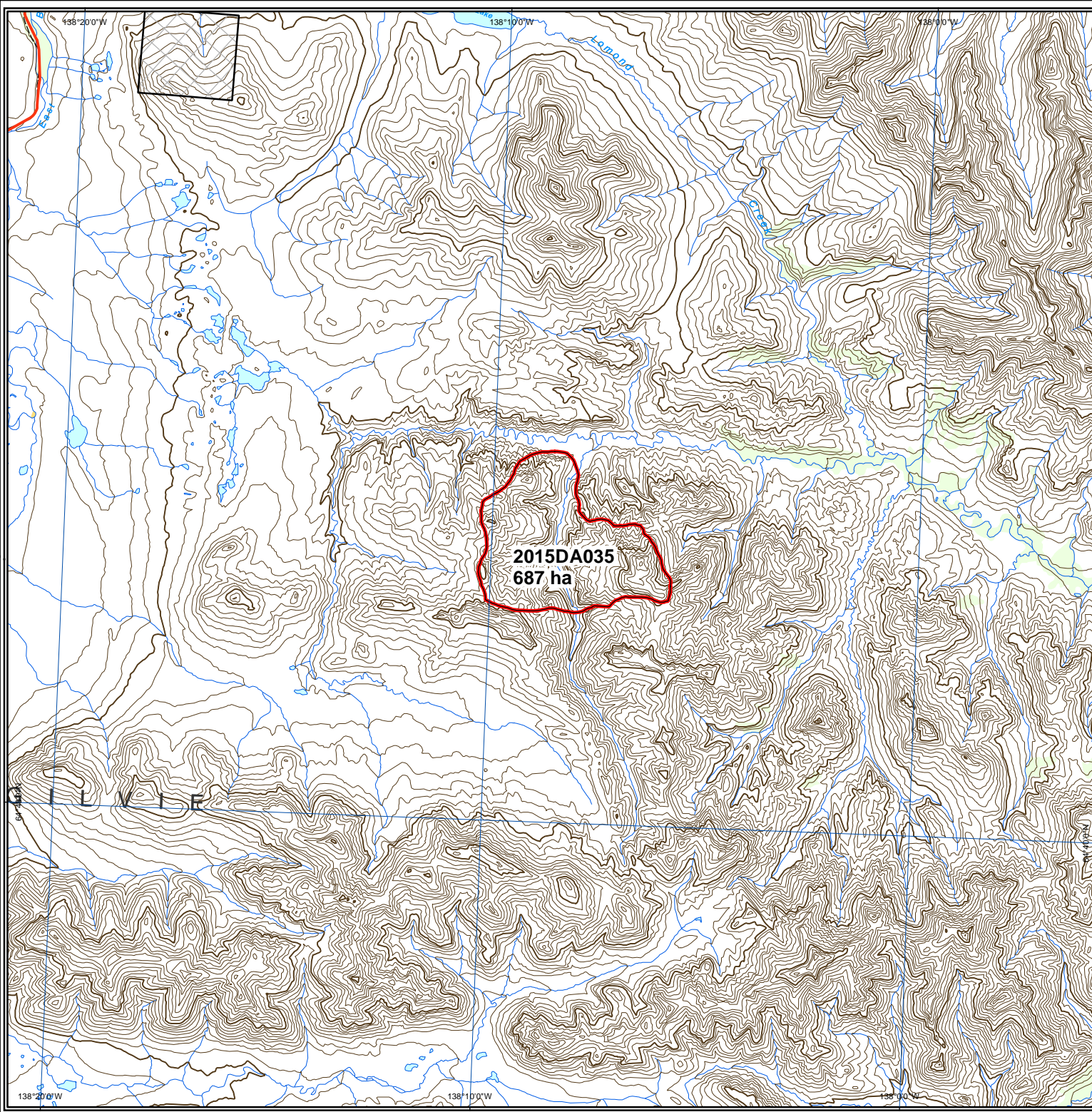
DIGITAL DATA SOURCES AND DISCLAIMERS

National Topographic DataBase (NTDB) compiled by Natural Resources Canada at 1:250,000. Reproduced under license from Her Majesty the Queen in Right of Canada, with permission of Natural Resources Canada.



Map Compiled By:
Wildland Fire Management
Department of Community Services
Government of Yukon

Map Date: 1/11/2016



2015 Yukon Wildland Fires

DA-036

Scale 1:150,000 (NAD83)



Albers equal area projection (standard parallels: 61°40' & 68°00')

Legend

- Fire Perimeter
- First Nation Settlement Land
- Lake
- Wetland
- Rivers & Streams
- Yukon Border

Access

- Highway
- Main Road (2wd)
- Secondary Road (2wd)
- Limited-use road (4wd)
- Trail
- Cut line

1:250,000 NTS Map Series Numbers

116C	116B	116A	106D
115N	115O	115P	105M
115K	115J	115I	105L

DIGITAL DATA SOURCES AND DISCLAIMERS

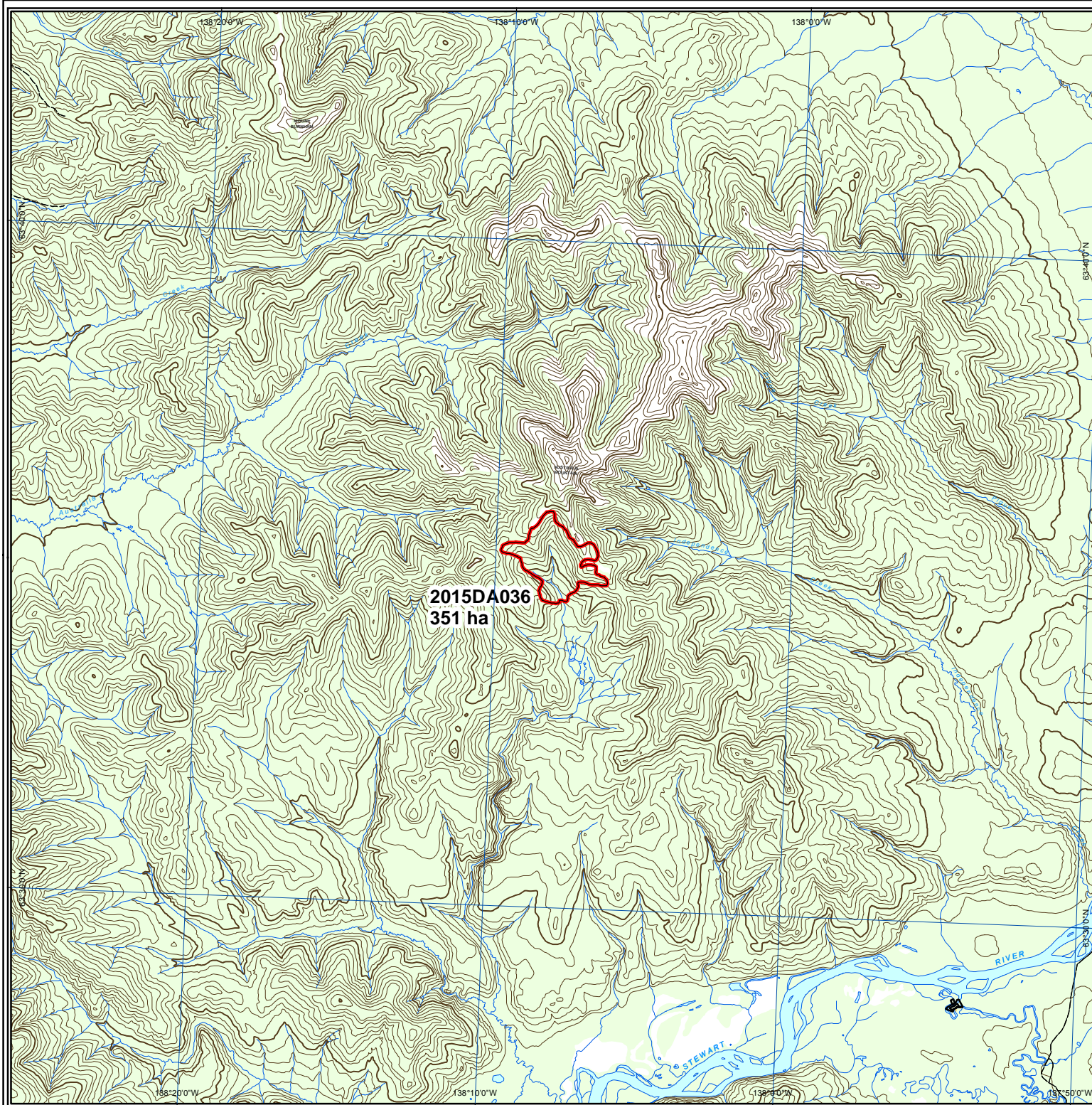
National Topographic DataBase (NTDB) compiled by Natural Resources Canada at 1:250,000. Reproduced under license from Her Majesty the Queen in Right of Canada, with permission of Natural Resources Canada.

Map Compiled By:
Wildland Fire Management
Department of Community Services
Government of Yukon

Map Date: 1/11/2016




2015DA036
351 ha



2015 Yukon Wildland Fires

DA-042

Scale 1:100,000 (NAD83)



Albers equal area projection (standard parallels: 61°40' & 68°00')

Legend

- Fire Perimeter
- First Nation Settlement Land
- Lake
- Wetland
- Rivers & Streams
- Yukon Border

Access

- Highway
- Main Road (2wd)
- Secondary Road (2wd)
- Limited-use road (4wd)
- Trail
- Cut line

1:250,000 NTS Map Series Numbers

116J	116I	106L	106K
116G	116H	106E	106F
116B	116A	106D	106C

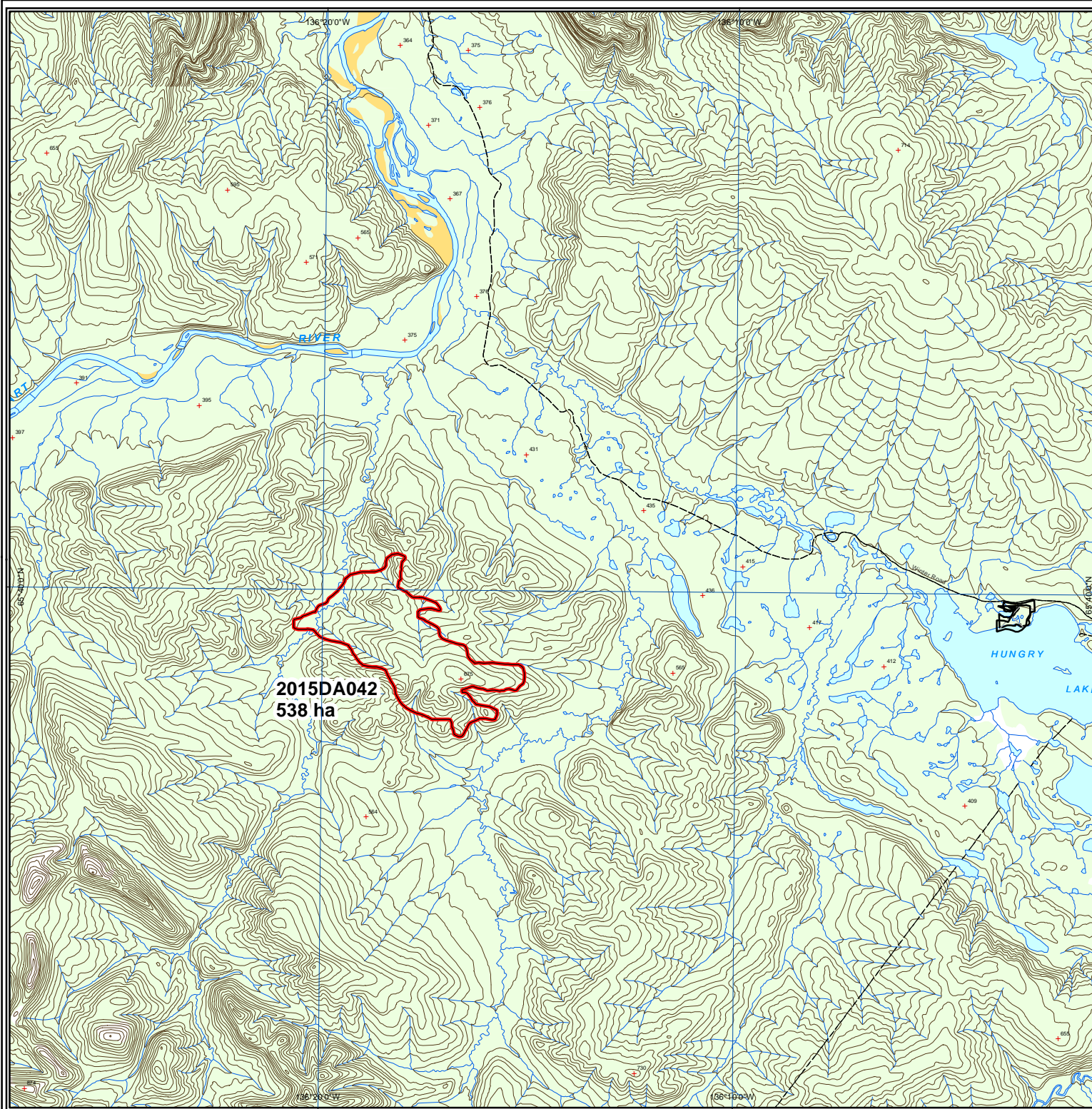
DIGITAL DATA SOURCES AND DISCLAIMERS

National Topographic DataBase (NTDB) compiled by Natural Resources Canada at 1:250,000. Reproduced under license from Her Majesty the Queen in Right of Canada, with permission of Natural Resources Canada.



Map Compiled By:
Wildland Fire Management
Department of Community Services
Government of Yukon


Map Date: 1/11/2016



2015 Yukon Wildland Fires

MA-005

Scale 1:200,000 (NAD83)



Albers equal area projection (standard parallels: 61°40' & 68°00')

Legend

- Fire Perimeter
 - First Nation Settlement Land
 - Lake
 - Wetland
 - Rivers & Streams
 - Yukon Border
- Access**
- Highway
 - Main Road (2wd)
 - Secondary Road (2wd)
 - Limited-use road (4wd)
 - Trail
 - Cut line

1:250,000 NTS Map Series Numbers

116A	106D	106C	106B
115P	105M	105N	105O
115I	105L	105K	105J
115H	105E	105F	105G

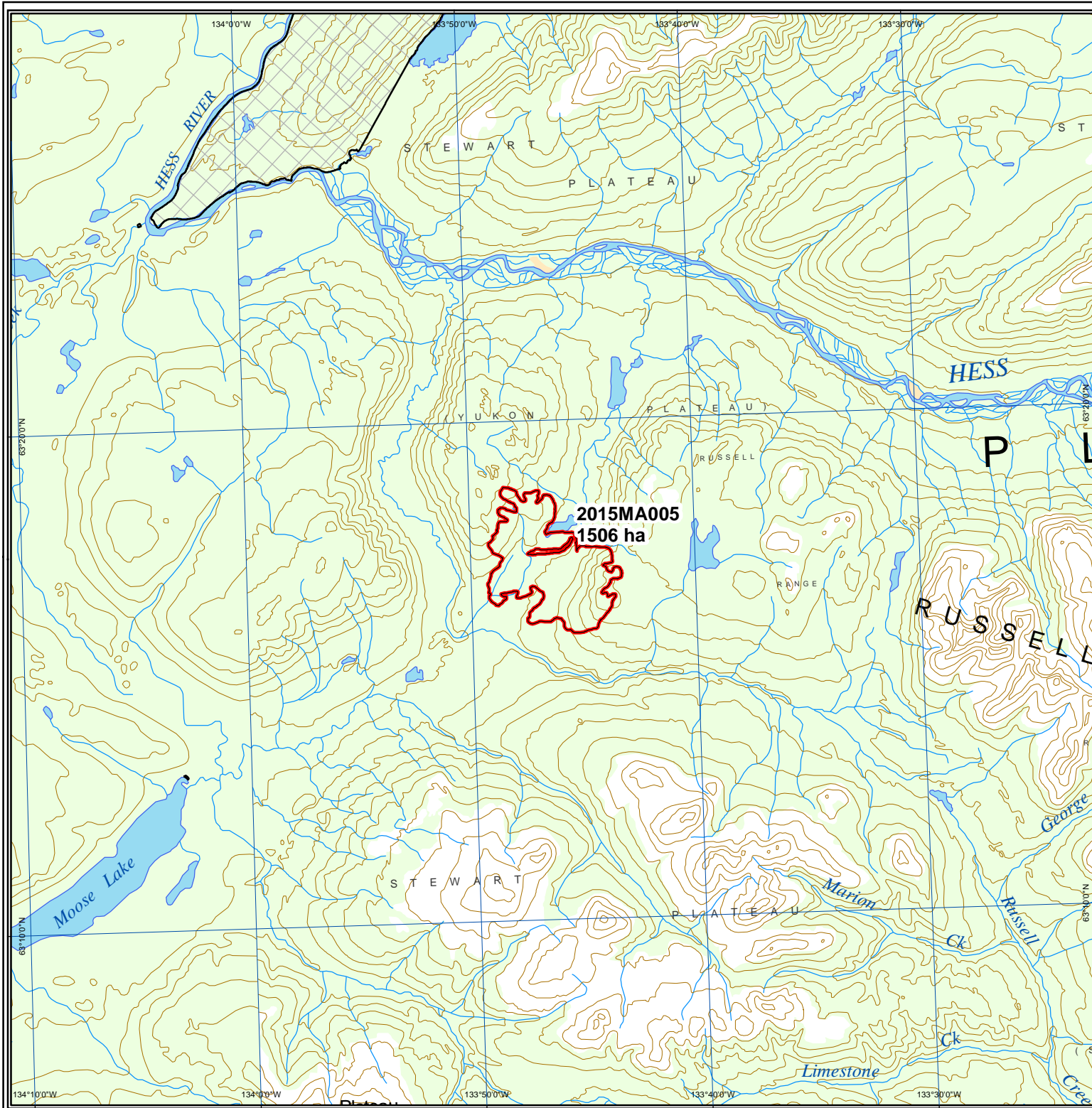
DIGITAL DATA SOURCES AND DISCLAIMERS

National Topographic DataBase (NTDB) compiled by Natural Resources Canada at 1:250,000. Reproduced under license from Her Majesty the Queen in Right of Canada, with permission of Natural Resources Canada.



Map Compiled By:
Wildland Fire Management
Department of Community Services
Government of Yukon

Map Date: 1/11/2016



2015 Yukon Wildland Fires

MA-008

Scale 1:200,000 (NAD83)



Albers equal area projection (standard parallels: 61°40' & 68°00')

Legend

- Fire Perimeter
- First Nation Settlement Land
- Lake
- Wetland
- Rivers & Streams
- Yukon Border

Access

- Highway
- Main Road (2wd)
- Secondary Road (2wd)
- Limited-use road (4wd)
- Trail
- Cut line

1:250,000 NTS Map Series Numbers

116H	106E	106F
116A	106D	106C
115P	105M	105N
115I	105L	105K

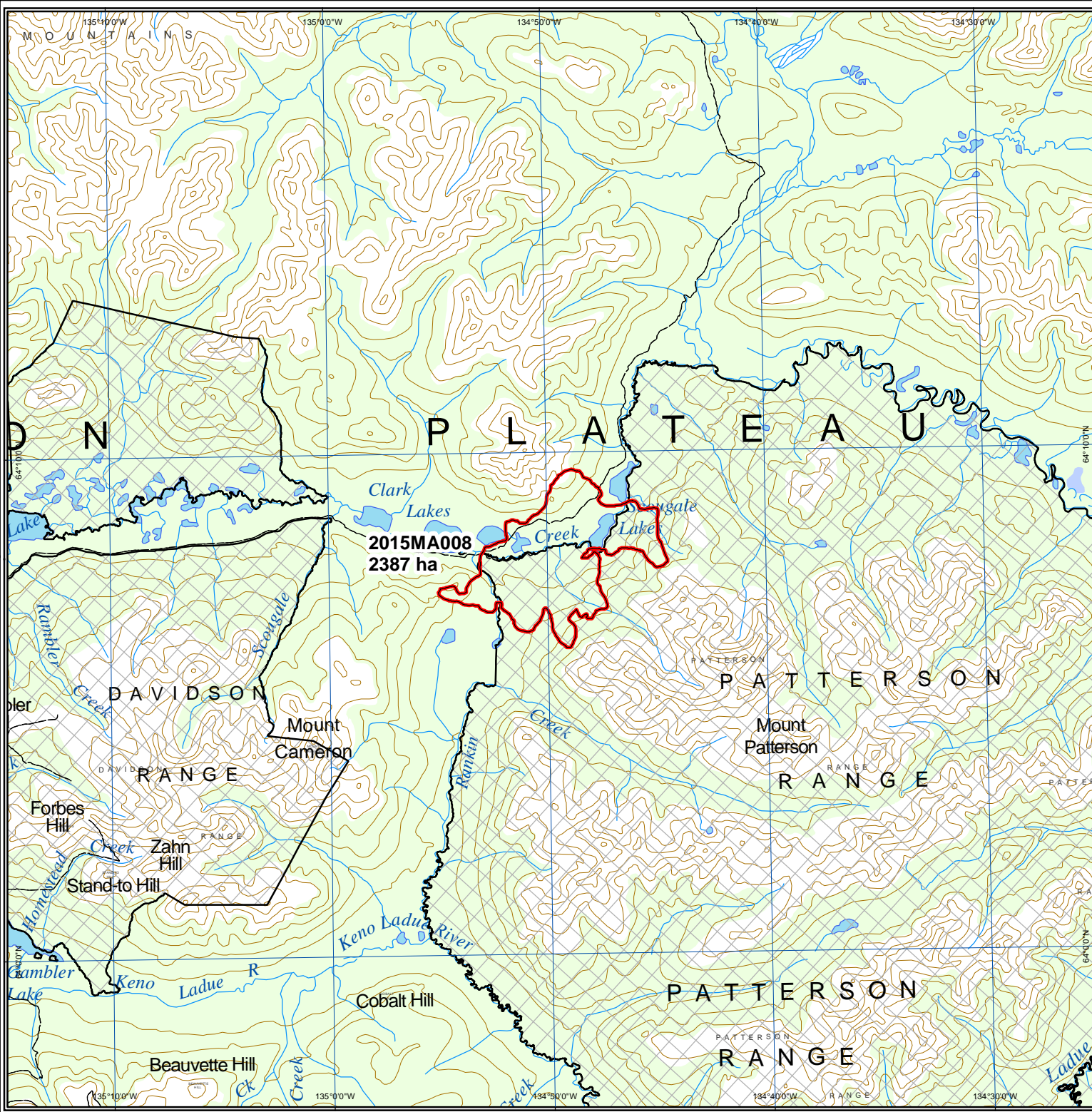
DIGITAL DATA SOURCES AND DISCLAIMERS

National Topographic DataBase (NTDB) compiled by Natural Resources Canada at 1:250,000. Reproduced under license from Her Majesty the Queen in Right of Canada, with permission of Natural Resources Canada.



Map Compiled By:
Wildland Fire Management
Department of Community Services
Government of Yukon


Map Date: 1/11/2016



2015 Yukon Wildland Fires

MA-010

Scale 1:200,000 (NAD83)



Albers equal area projection (standard parallels: 61°40' & 68°00')

Legend

- Fire Perimeter
- First Nation Settlement Land
- Lake
- Wetland
- Rivers & Streams
- Yukon Border

Access

- Highway
- Main Road (2wd)
- Secondary Road (2wd)
- Limited-use road (4wd)
- Trail
- Cut line

1:250,000 NTS Map Series Numbers

116A	106D	106C
115P	105M	105N
115I	105L	105K

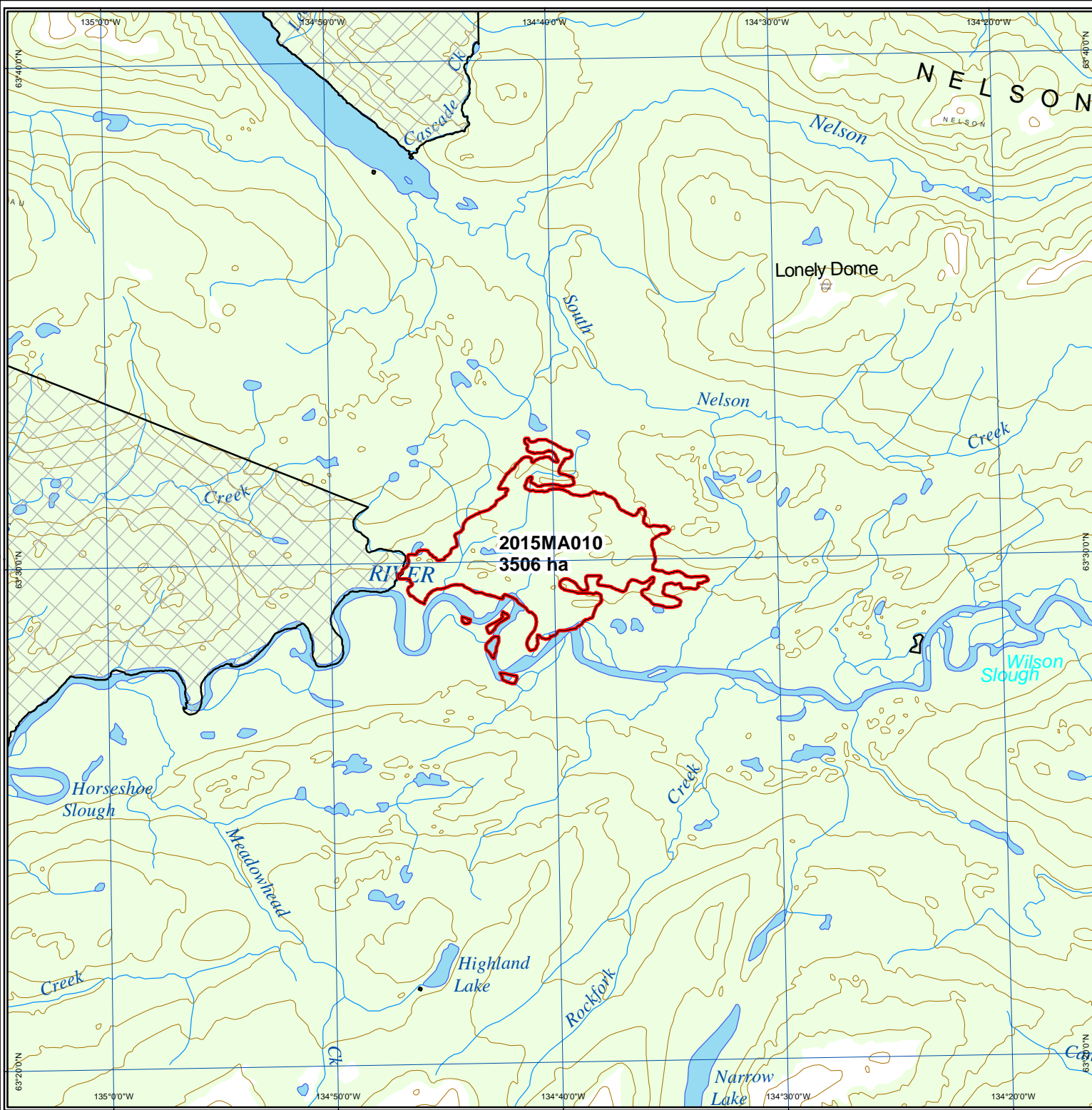
DIGITAL DATA SOURCES AND DISCLAIMERS

National Topographic DataBase (NTDB) compiled by Natural Resources Canada at 1:250,000. Reproduced under license from Her Majesty the Queen in Right of Canada, with permission of Natural Resources Canada.



Map Compiled By:
Wildland Fire Management
Department of Community Services
Government of Yukon

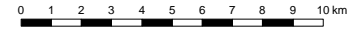
Map Date: 1/11/2016



2015 Yukon Wildland Fires

MA-011 / MA-034 / MA-035

Scale 1:250,000 (NAD83)



Albers equal area projection (standard parallels: 61°40' & 68°00')

Legend

- Fire Perimeter
- First Nation Settlement Land
- Lake
- Wetland
- Rivers & Streams
- Yukon Border
- Access**
- Highway
- Main Road (2wd)
- Secondary Road (2wd)
- Limited-use road (4wd)
- Trail
- Cut line

1:250,000 NTS Map Series Numbers

116B	116A	106D	106C
115O	115P	105M	105N
115J	115I	105L	105K
115G	115H	105E	105F

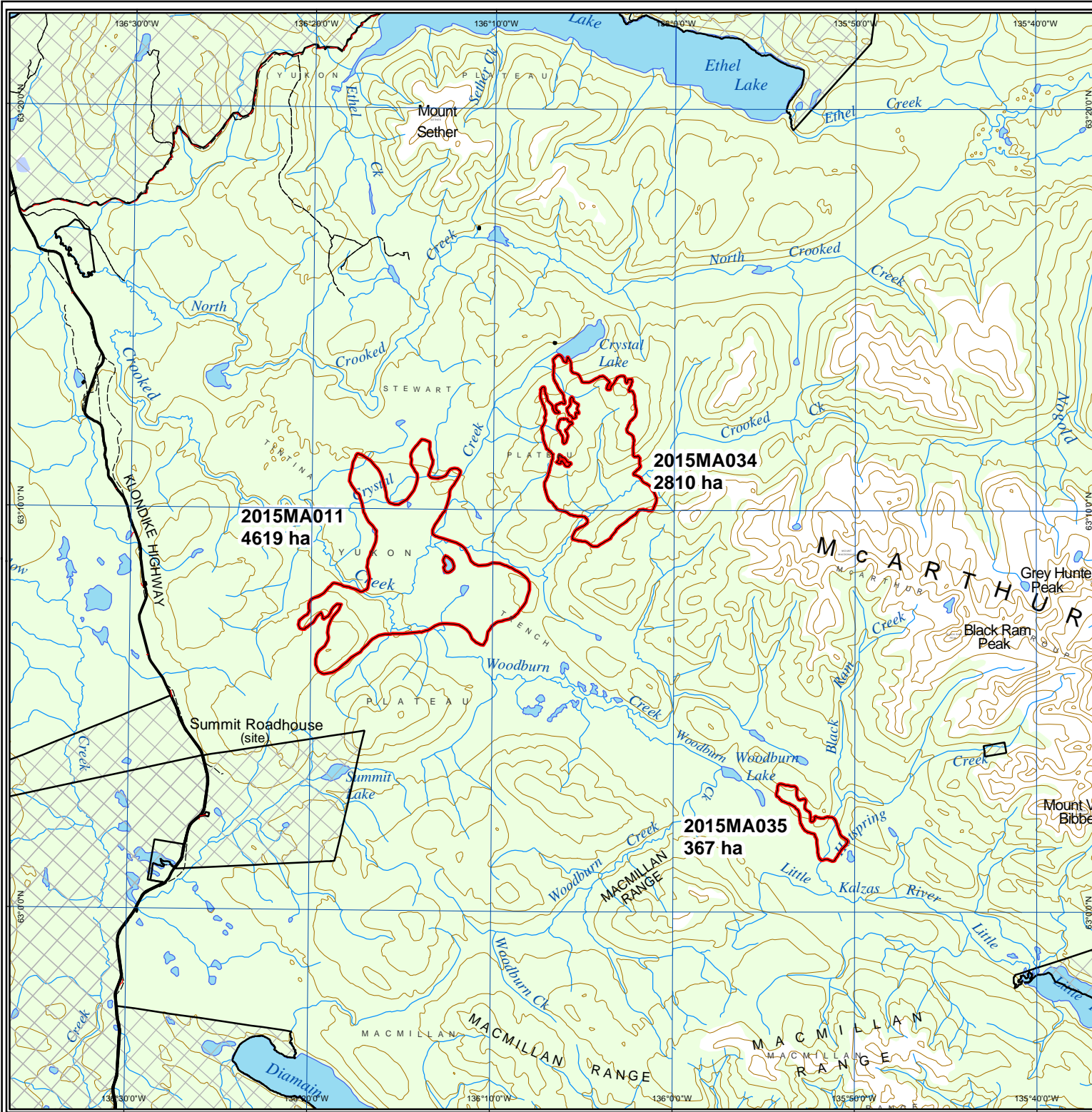
DIGITAL DATA SOURCES AND DISCLAIMERS

National Topographic DataBase (NTDB) compiled by Natural Resources Canada at 1:250,000. Reproduced under license from Her Majesty the Queen in Right of Canada, with permission of Natural Resources Canada.



Map Compiled By:
Wildland Fire Management
Department of Community Services
Government of Yukon


Map Date: 1/11/2016



2015 Yukon Wildland Fires

MA-023

Scale 1:100,000 (NAD83)



Albers equal area projection (standard parallels: 61°40' & 68°00')

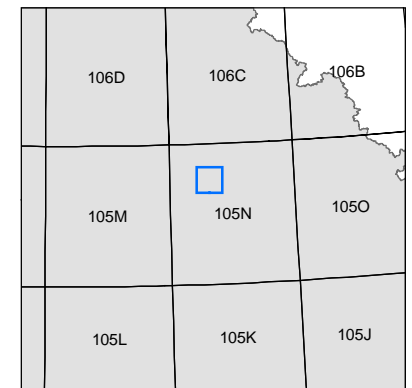
Legend

- Fire Perimeter
- First Nation Settlement Land
- Lake
- Wetland
- Rivers & Streams
- Yukon Border

Access

- Highway
- Main Road (2wd)
- Secondary Road (2wd)
- Limited-use road (4wd)
- Trail
- Cut line

1:250,000 NTS Map Series Numbers



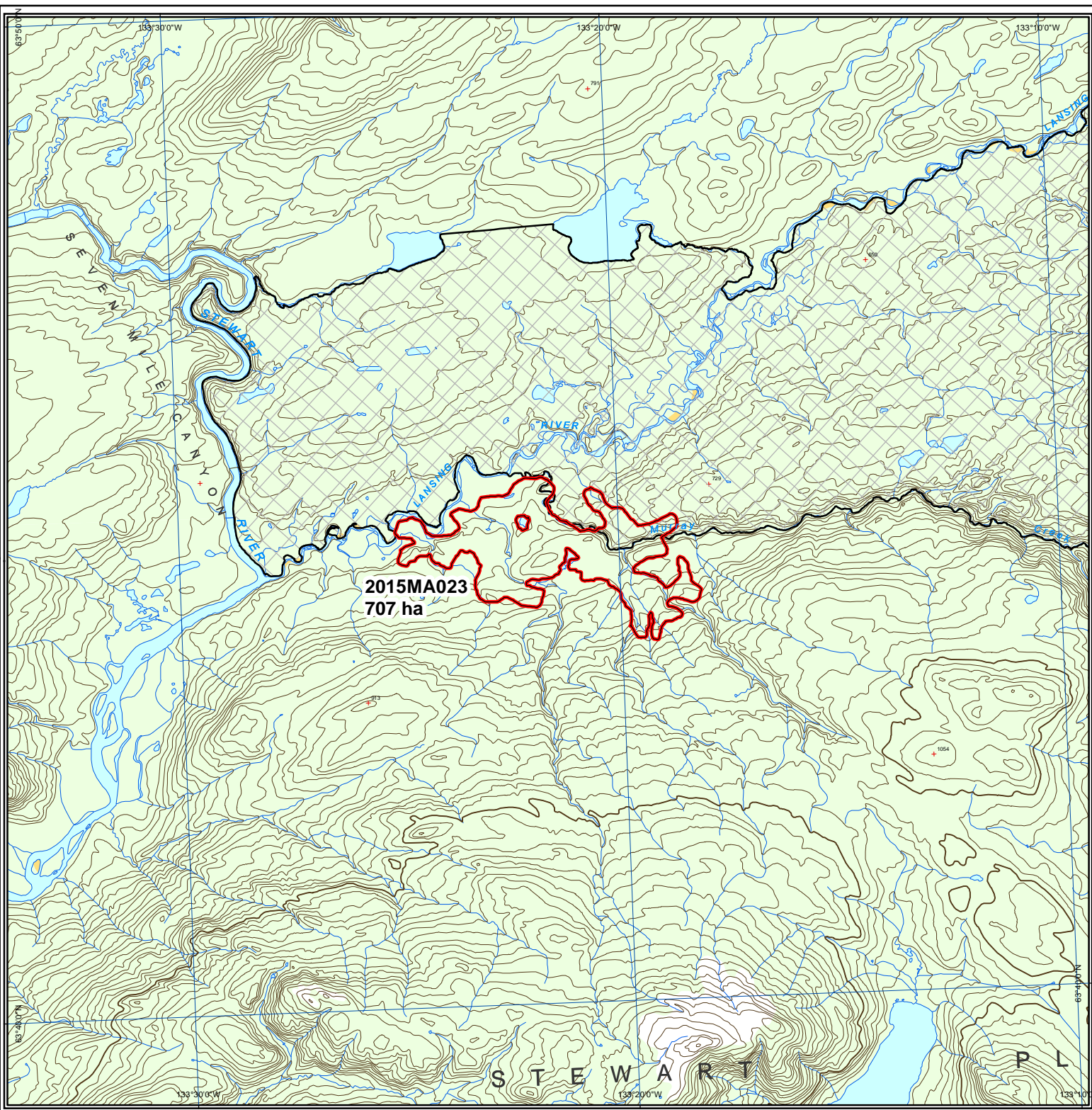
DIGITAL DATA SOURCES AND DISCLAIMERS

National Topographic DataBase (NTDB) compiled by Natural Resources Canada at 1:250,000. Reproduced under license from Her Majesty the Queen in Right of Canada, with permission of Natural Resources Canada.



Map Compiled By:
Wildland Fire Management
Department of Community Services
Government of Yukon


Map Date: 1/11/2016



2015 Yukon Wildland Fires

MA-025

Scale 1:100,000 (NAD83)



Albers equal area projection (standard parallels: 61°40' & 68°00')

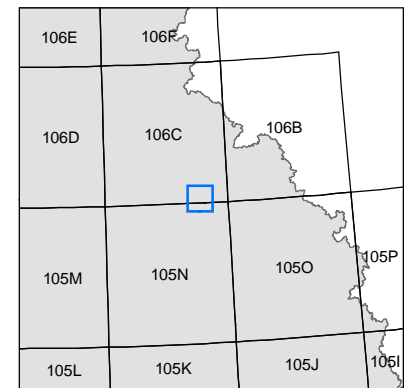
Legend

- Fire Perimeter
- First Nation Settlement Land
- Lake
- Wetland
- Rivers & Streams
- Yukon Border

Access

- Highway
- Main Road (2wd)
- Secondary Road (2wd)
- Limited-use road (4wd)
- Trail
- Cut line

1:250,000 NTS Map Series Numbers

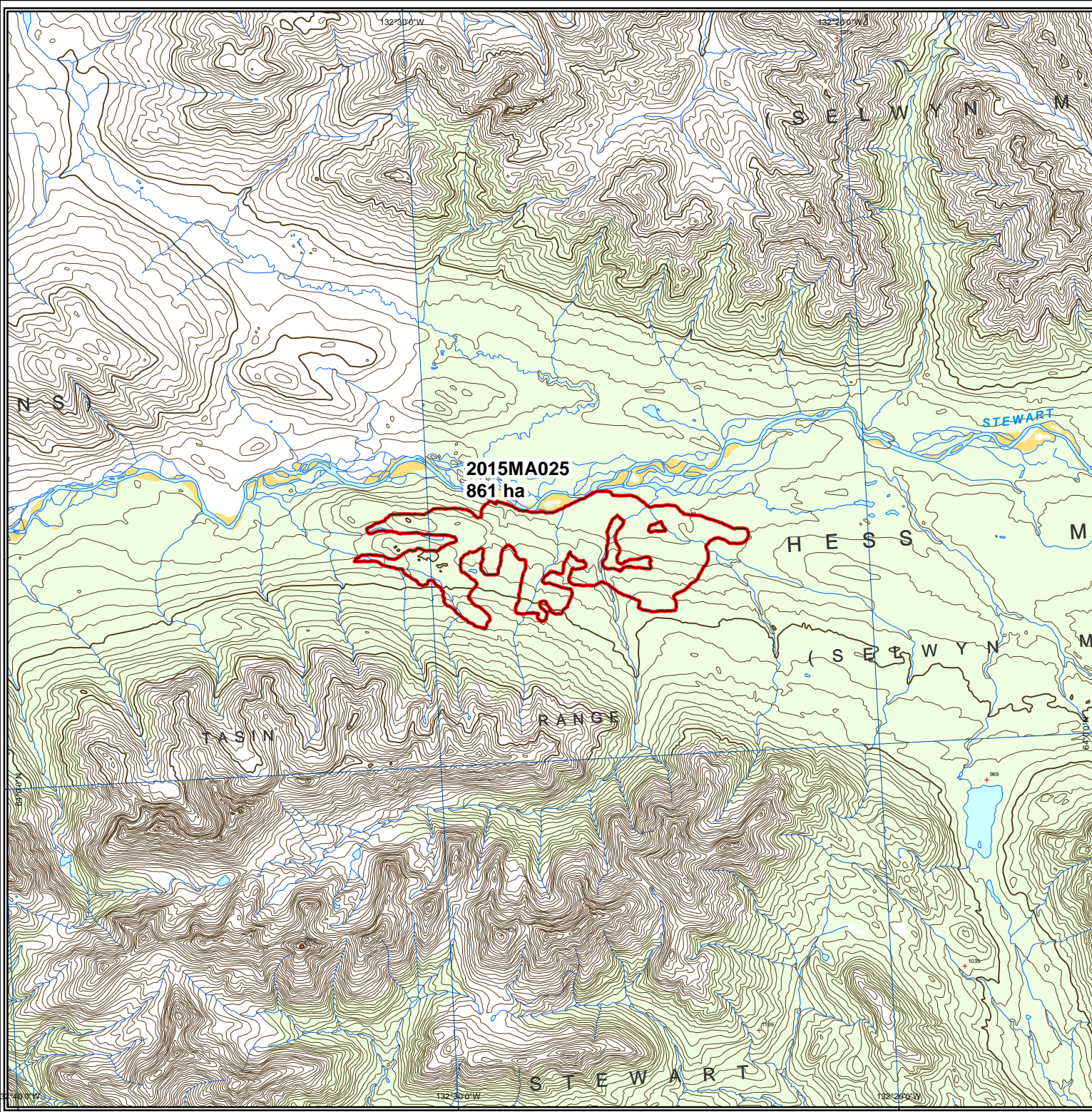


DIGITAL DATA SOURCES AND DISCLAIMERS

National Topographic DataBase (NTDB) compiled by Natural Resources Canada at 1:250,000. Reproduced under license from Her Majesty the Queen in Right of Canada, with permission of Natural Resources Canada.

Map Compiled By:
Wildland Fire Management
Department of Community Services
Government of Yukon

Map Date: 1/11/2016



2015 Yukon Wildland Fires OC-011



Albers equal area projection (standard parallels: 61°40' & 68°00')

Legend

- Fire Perimeter
- First Nation Settlement Land
- Lake
- Wetland
- Rivers & Streams
- Yukon Border

Access

- Highway
- Main Road (2wd)
- Secondary Road (2wd)
- Limited-use road (4wd)
- Trail
- Cut line

1:250,000 NTS Map Series Numbers

	117B	117A	
	116N	116O	116P
	116K	116J	116I
	116F	116G	116H

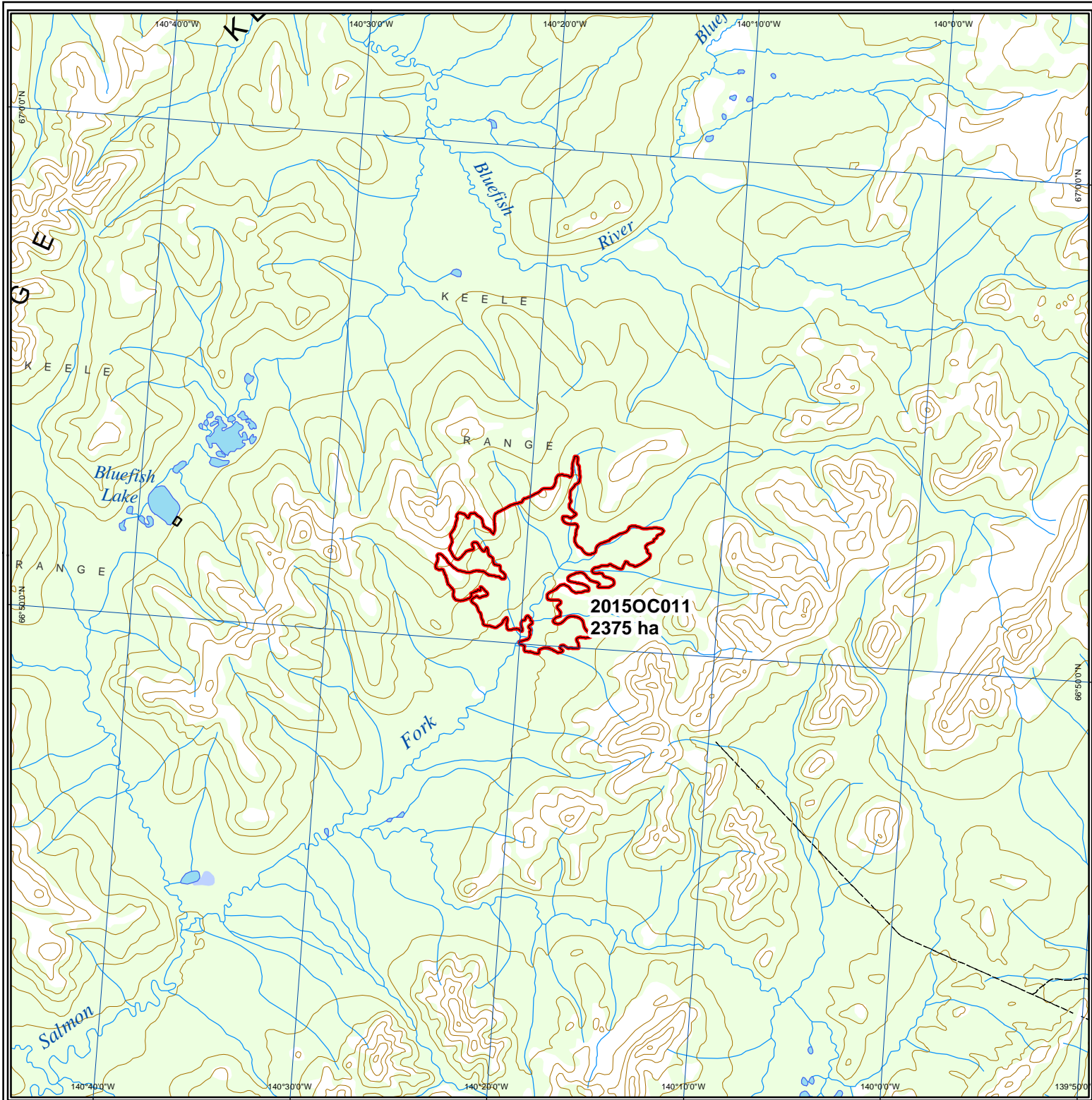
DIGITAL DATA SOURCES AND DISCLAIMERS

National Topographic DataBase (NTDB) compiled by Natural Resources Canada at 1:250,000. Reproduced under license from Her Majesty the Queen in Right of Canada, with permission of Natural Resources Canada.




Map Compiled By:
Wildland Fire Management
Department of Community Services
Government of Yukon

Map Date: 1/11/2016



2015 Yukon Wildland Fires OC-012

Scale 1:100,000 (NAD83)



Albers equal area projection (standard parallels: 61°40' & 68°00')

Legend

- Fire Perimeter
- First Nation Settlement Land
- Lake
- Wetland
- Rivers & Streams
- Yukon Border

Access

- Highway
- Main Road (2wd)
- Secondary Road (2wd)
- Limited-use road (4wd)
- Trail
- Cut line

1:250,000 NTS Map Series Numbers

116P	106M	106N	
116I	106L	106K	
116H	106E	106F	
116A	106D	106C	106B

DIGITAL DATA SOURCES AND DISCLAIMERS

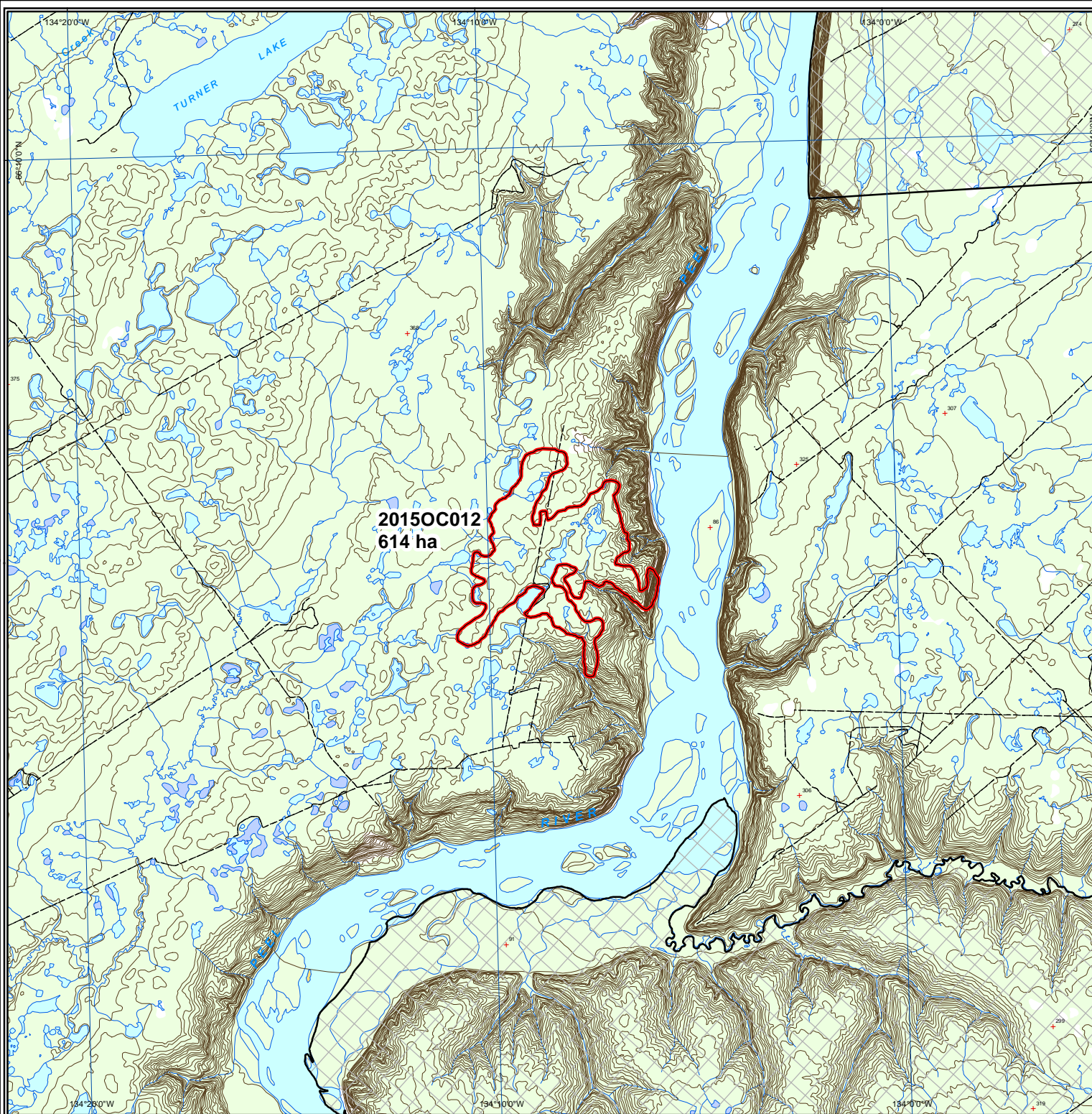
National Topographic DataBase (NTDB) compiled by Natural Resources Canada at 1:250,000. Reproduced under license from Her Majesty the Queen in Right of Canada, with permission of Natural Resources Canada.



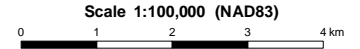
Map Compiled By:
Wildland Fire Management
Department of Community Services
Government of Yukon

Map Date: 1/11/2016

2015OC012
614 ha



2015 Yukon Wildland Fires OC-013



Albers equal area projection (standard parallels: 61°40' & 68°00')

Legend

- Fire Perimeter
- First Nation Settlement Land
- Lake
- Wetland
- Rivers & Streams
- Yukon Border

Access

- Highway
- Main Road (2wd)
- Secondary Road (2wd)
- Limited-use road (4wd)
- Trail
- Cut line

1:250,000 NTS Map Series Numbers

116N	116O	116P
116K	116J	116I
116F	116G	116H
116C	116B	116A

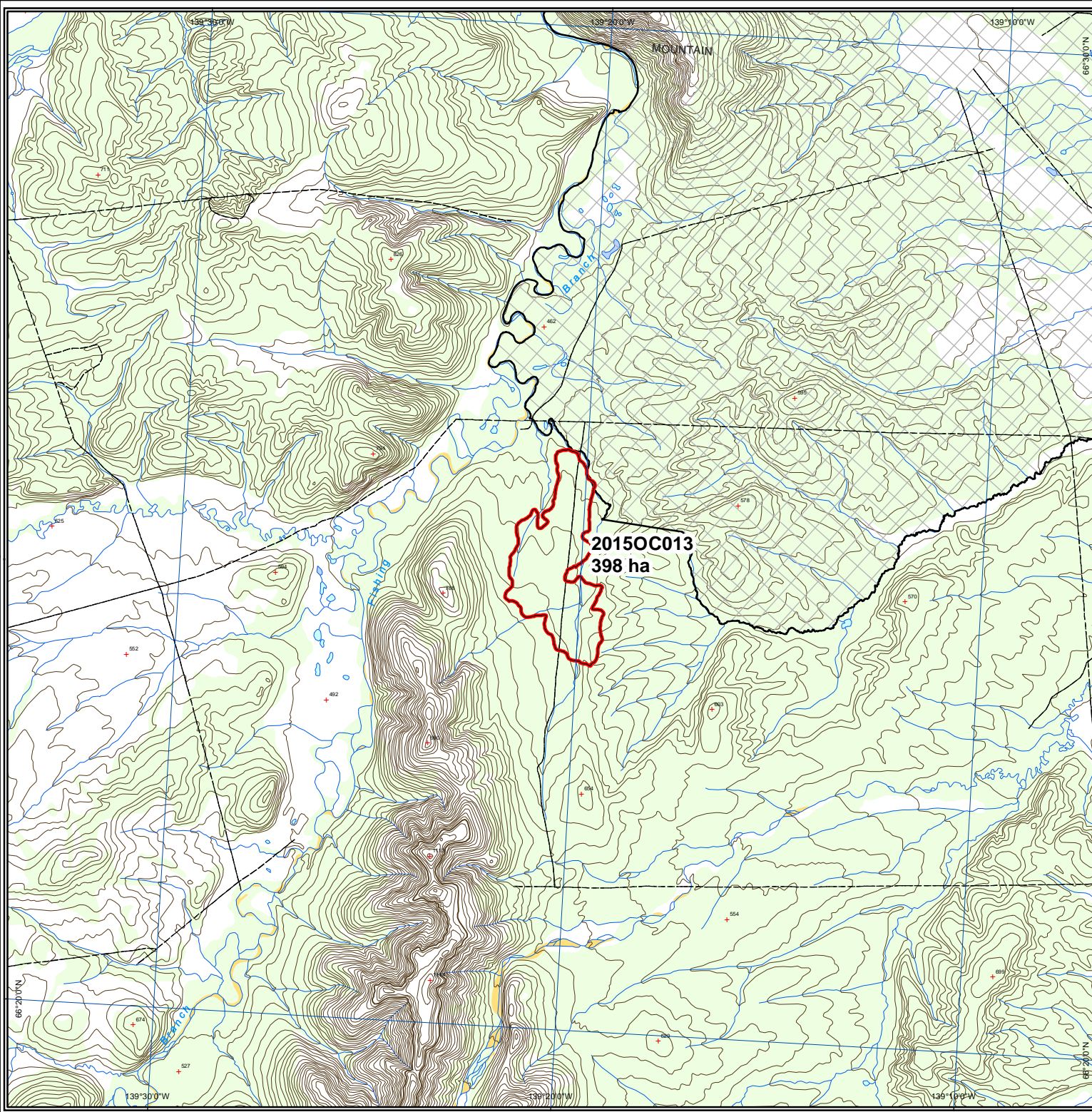
DIGITAL DATA SOURCES AND DISCLAIMERS

National Topographic DataBase (NTDB) compiled by Natural Resources Canada at 1:250,000. Reproduced under license from Her Majesty the Queen in Right of Canada, with permission of Natural Resources Canada.



Map Compiled By:
Wildland Fire Management
Department of Community Services
Government of Yukon

Map Date: 1/11/2016



2015 Yukon Wildland Fires RR-001



Albers equal area projection (standard parallels: 61°40' & 68°00')

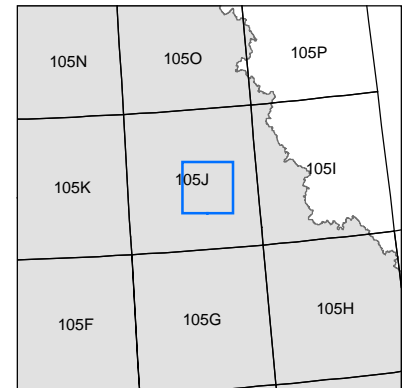
Legend

- Fire Perimeter
- First Nation Settlement Land
- Lake
- Wetland
- Rivers & Streams
- Yukon Border

Access

- Highway
- Main Road (2wd)
- Secondary Road (2wd)
- Limited-use road (4wd)
- Trail
- Cut line

1:250,000 NTS Map Series Numbers



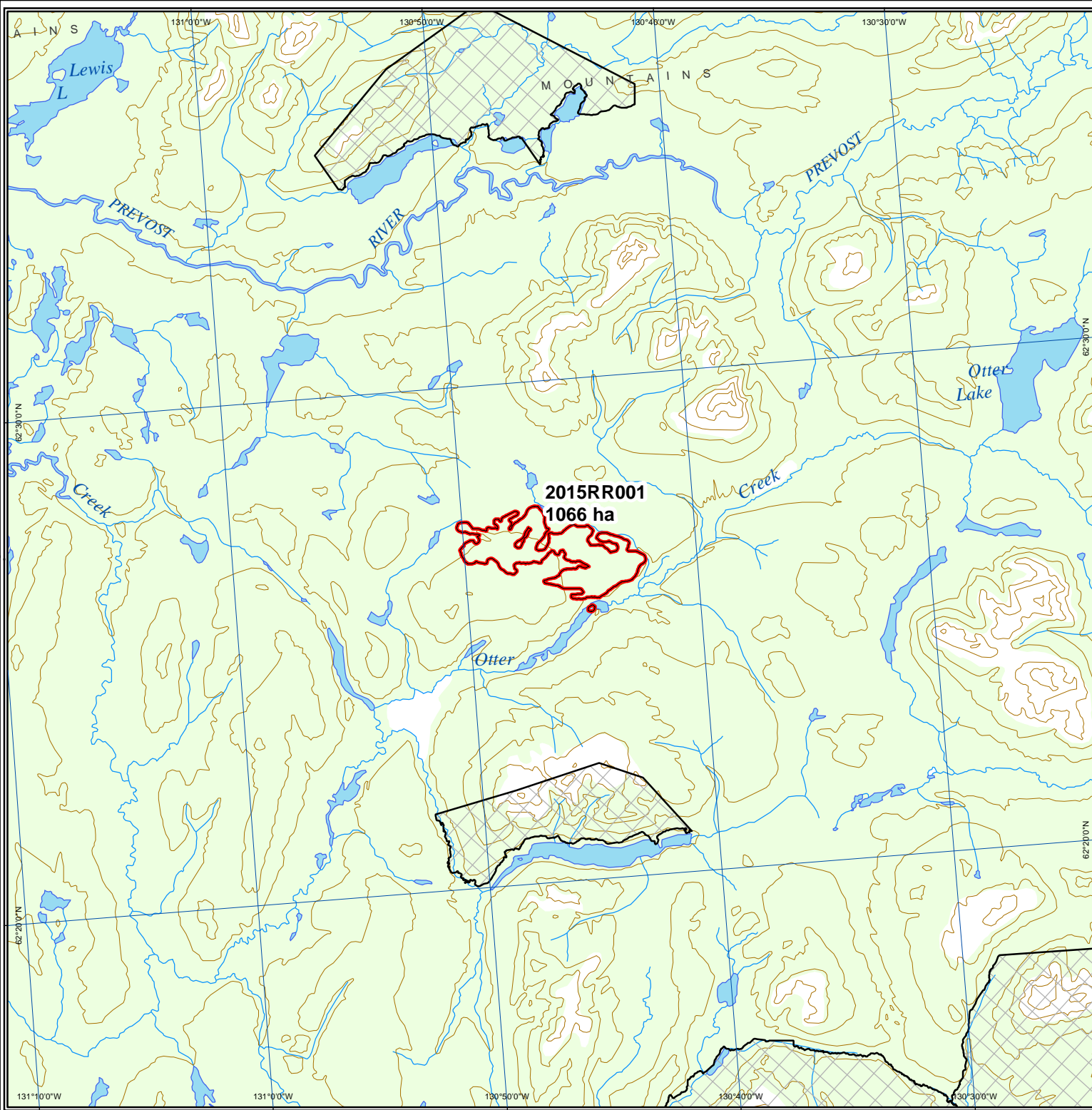
DIGITAL DATA SOURCES AND DISCLAIMERS

National Topographic DataBase (NTDB) compiled by Natural Resources Canada at 1:250,000. Reproduced under license from Her Majesty the Queen in Right of Canada, with permission of Natural Resources Canada.




Map Compiled By:
Wildland Fire Management
Department of Community Services
Government of Yukon

Map Date: 1/11/2016



2015 Yukon Wildland Fires RR-002

Scale 1:100,000 (NAD83)



Albers equal area projection (standard parallels: 61°40' & 68°00')

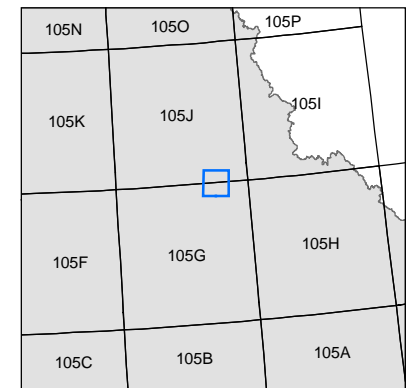
Legend

- Fire Perimeter
- First Nation Settlement Land
- Lake
- Wetland
- Rivers & Streams
- Yukon Border

Access

- Highway
- Main Road (2wd)
- Secondary Road (2wd)
- Limited-use road (4wd)
- Trail
- Cut line

1:250,000 NTS Map Series Numbers



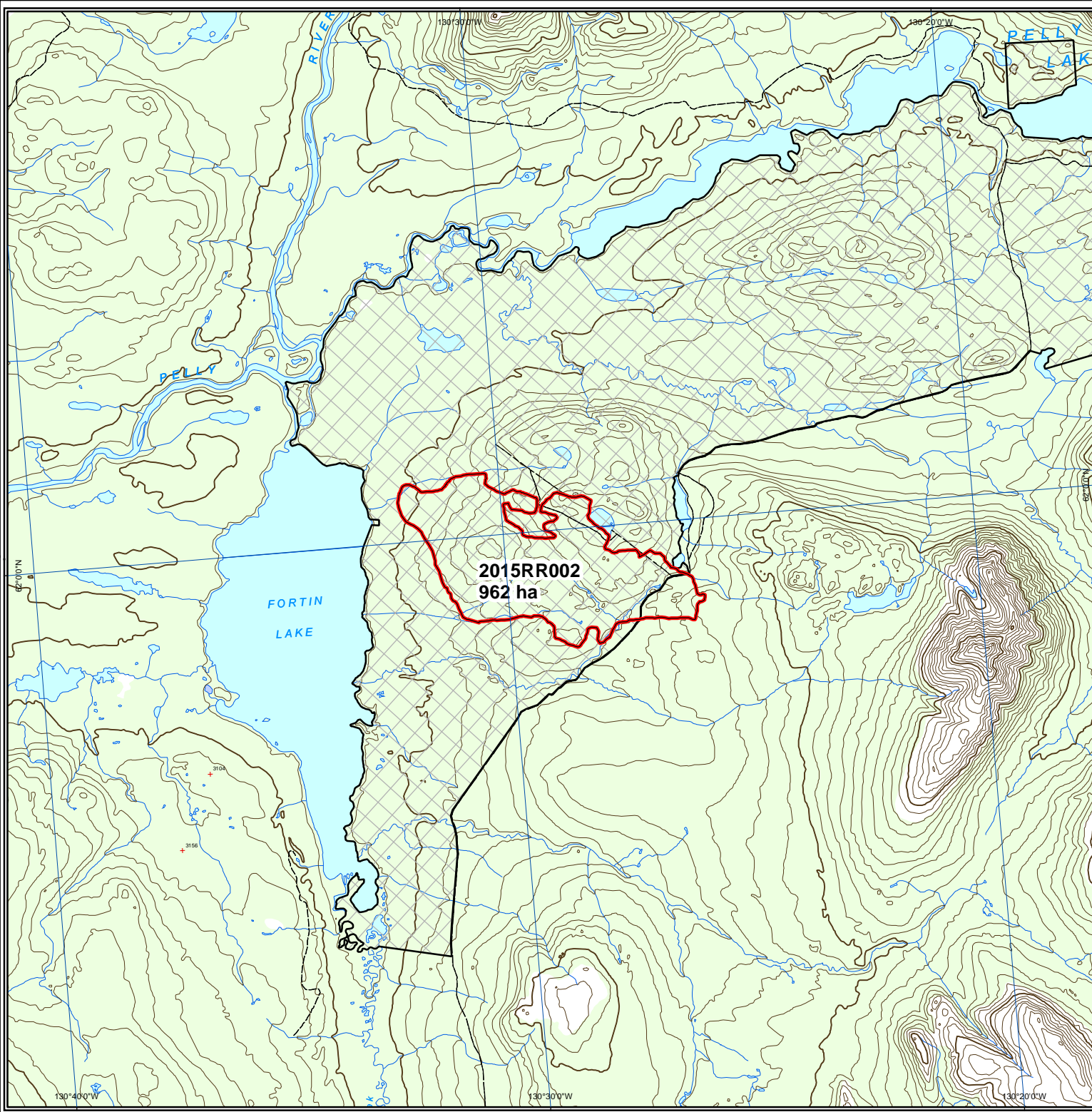
DIGITAL DATA SOURCES AND DISCLAIMERS

National Topographic DataBase (NTDB) compiled by Natural Resources Canada at 1:250,000. Reproduced under license from Her Majesty the Queen in Right of Canada, with permission of Natural Resources Canada.



Map Compiled By:
Wildland Fire Management
Department of Community Services
Government of Yukon

Map Date: 1/11/2016



2015 Yukon Wildland Fires RR-006







Scale 1:150,000 (NAD83)
0 1 2 3 4 5 6 km

Albers equal area projection (standard parallels: 61°40' & 68°00')

Legend

-  Fire Perimeter
-  First Nation Settlement Land
-  Lake
-  Wetland
-  Rivers & Streams
-  Yukon Border

Access

-  Highway
-  Main Road (2wd)
-  Secondary Road (2wd)
-  Limited-use road (4wd)
-  Trail
-  Cut line

1:250,000 NTS Map Series Numbers

	106D	106C	106B
105M		105N	105O
105L		105K	105J
105E		105F	105G

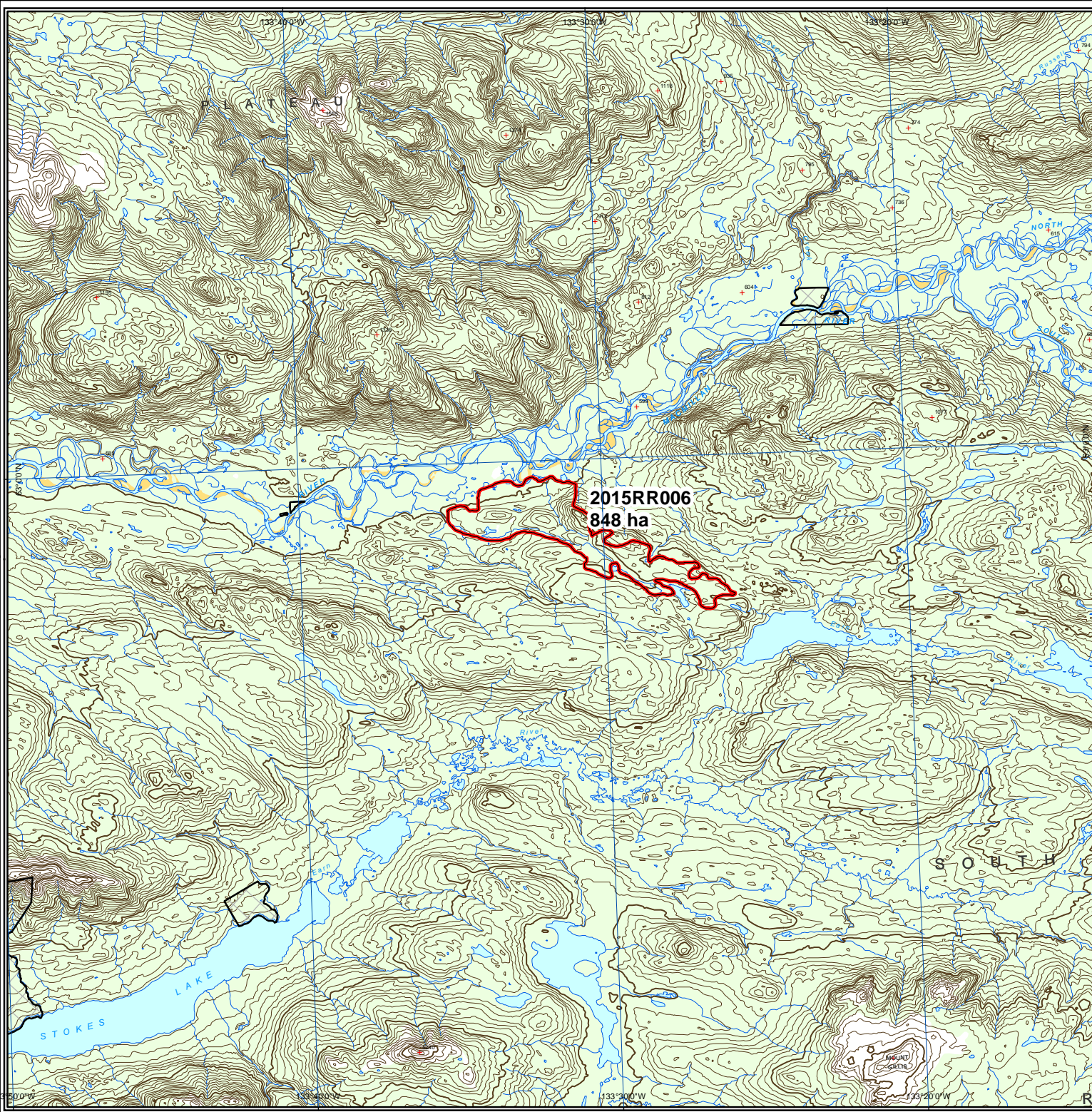
DIGITAL DATA SOURCES AND DISCLAIMERS

National Topographic DataBase (NTDB) compiled by Natural Resources Canada at 1:250,000. Reproduced under license from Her Majesty the Queen in Right of Canada, with permission of Natural Resources Canada.



Map Compiled By:
Wildland Fire Management
Department of Community Services
Government of Yukon

Map Date: 1/11/2016



2015 Yukon Wildland Fires WL-001



Albers equal area projection (standard parallels: 61°40' & 68°00')

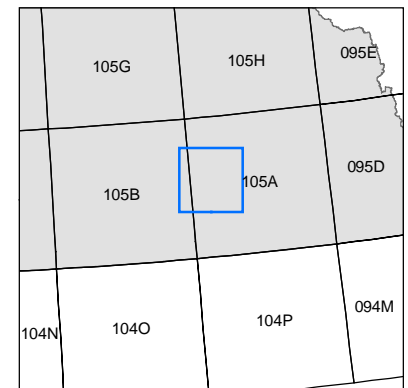
Legend

- Fire Perimeter
- First Nation Settlement Land
- Lake
- Wetland
- Rivers & Streams
- Yukon Border

Access

- Highway
- Main Road (2wd)
- Secondary Road (2wd)
- Limited-use road (4wd)
- Trail
- Cut line

1:250,000 NTS Map Series Numbers



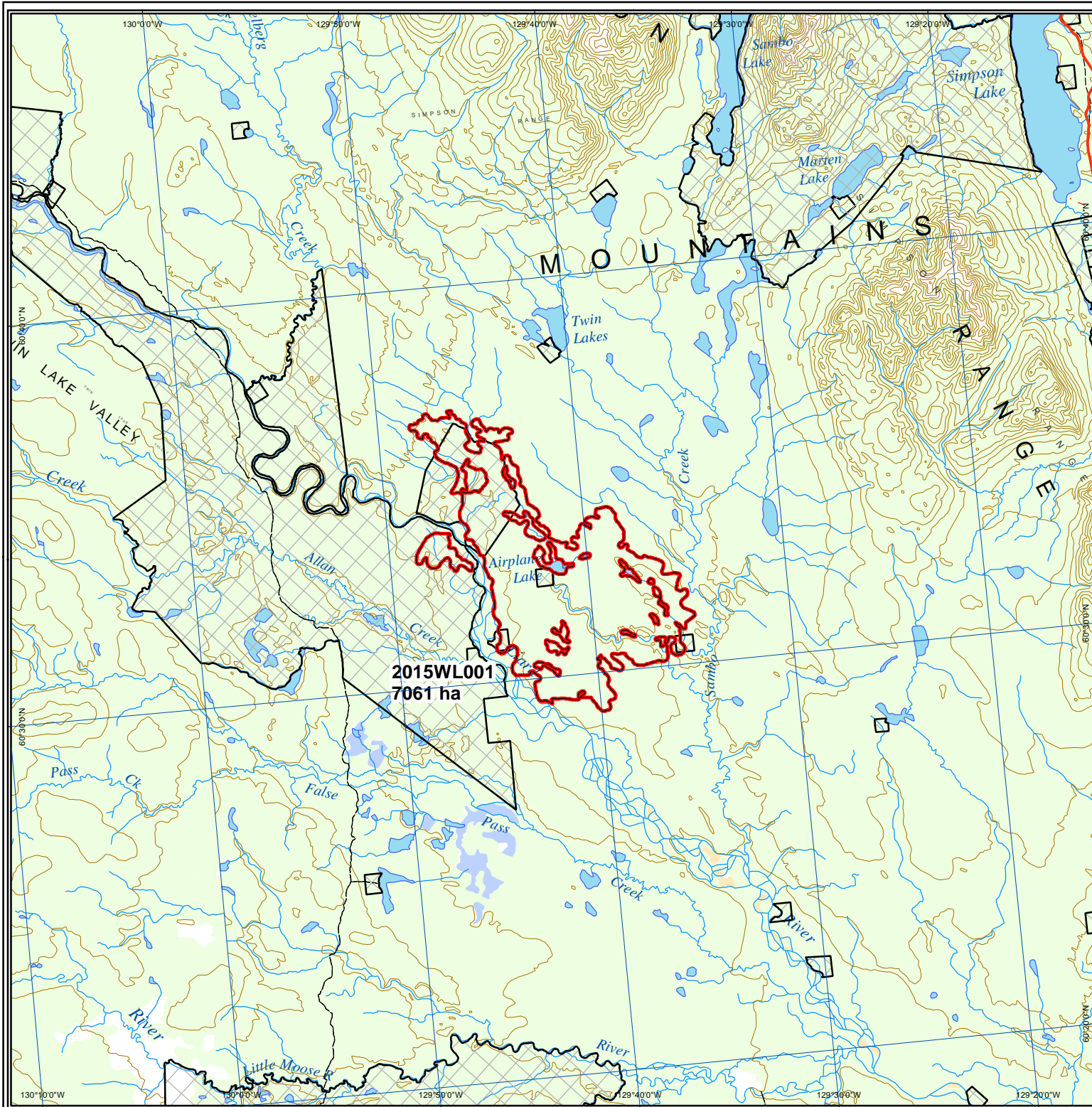
DIGITAL DATA SOURCES AND DISCLAIMERS

National Topographic DataBase (NTDB) compiled by Natural Resources Canada at 1:250,000. Reproduced under license from Her Majesty the Queen in Right of Canada, with permission of Natural Resources Canada.



Map Compiled By:
Wildland Fire Management
Department of Community Services
Government of Yukon

Map Date: 1/11/2016



2015 Yukon Wildland Fires WL-004



Albers equal area projection (standard parallels: 61°40' & 68°00')

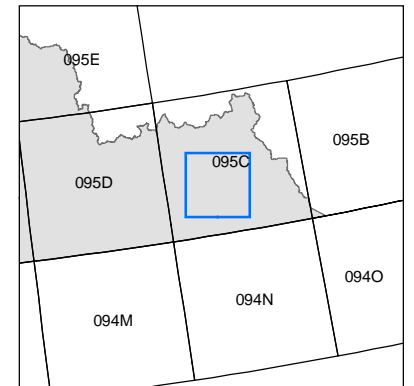
Legend

- Fire Perimeter
- First Nation Settlement Land
- Lake
- Wetland
- Rivers & Streams
- Yukon Border

Access

- Highway
- Main Road (2wd)
- Secondary Road (2wd)
- Limited-use road (4wd)
- Trail
- Cut line

1:250,000 NTS Map Series Numbers



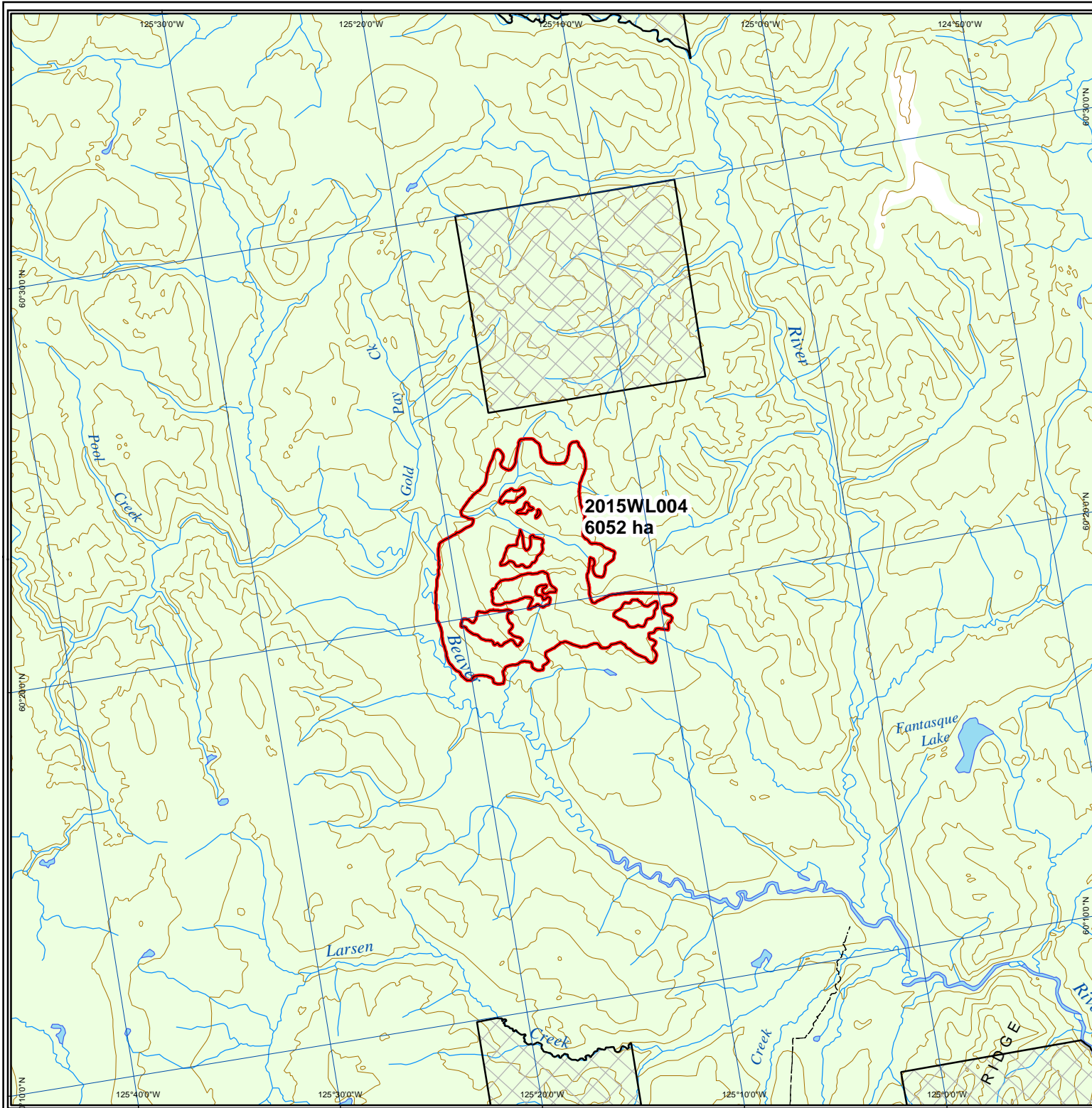
DIGITAL DATA SOURCES AND DISCLAIMERS

National Topographic DataBase (NTDB) compiled by Natural Resources Canada at 1:250,000. Reproduced under license from Her Majesty the Queen in Right of Canada, with permission of Natural Resources Canada.



Map Compiled By:
Wildland Fire Management
Department of Community Services
Government of Yukon

Map Date: 1/11/2016



2015 Yukon Wildland Fires WL-005

Scale 1:200,000 (NAD83)
0 1 2 3 4 5 6 7 8 km

Albers equal area projection (standard parallels: 61°40' & 68°00')

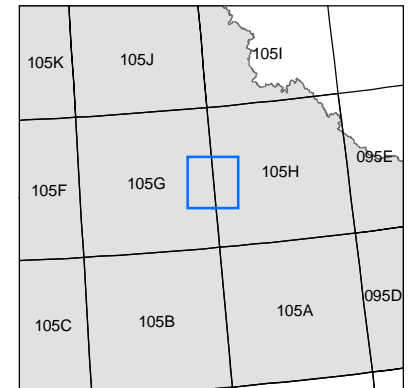
Legend

-  Fire Perimeter
-  First Nation Settlement Land
-  Lake
-  Wetland
-  Rivers & Streams
-  Yukon Border

Access

-  Highway
-  Main Road (2wd)
-  Secondary Road (2wd)
-  Limited-use road (4wd)
-  Trail
-  Cut line

1:250,000 NTS Map Series Numbers



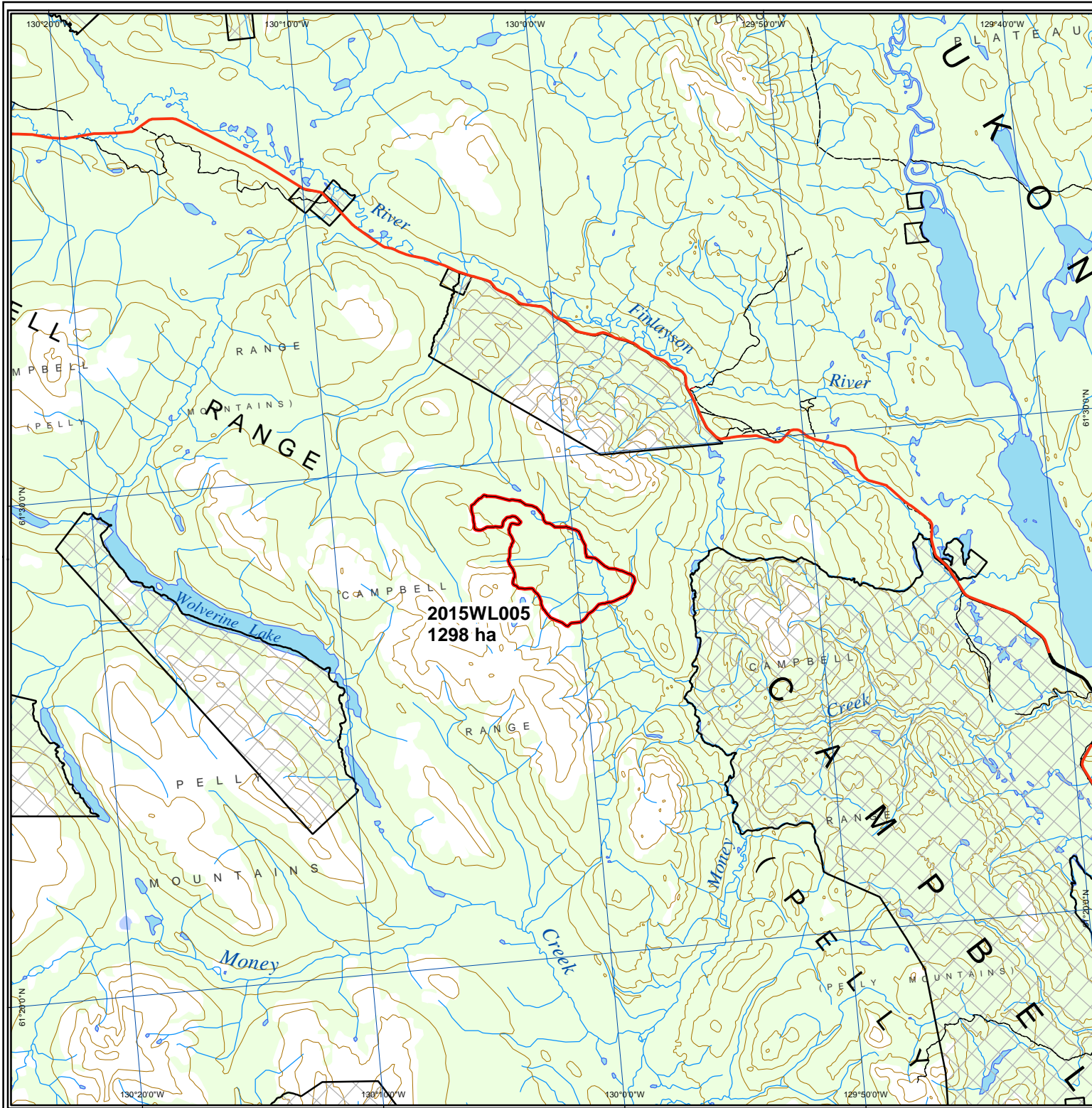
DIGITAL DATA SOURCES AND DISCLAIMERS

National Topographic DataBase (NTDB) compiled by Natural Resources Canada at 1:250,000. Reproduced under license from Her Majesty the Queen in Right of Canada, with permission of Natural Resources Canada.




Map Compiled By:
Wildland Fire Management
Department of Community Services
Government of Yukon

Map Date: 1/11/2016



2015 Yukon Wildland Fires WL-010

Scale 1:100,000 (NAD83)



Albers equal area projection (standard parallels: 61°40' & 68°00')

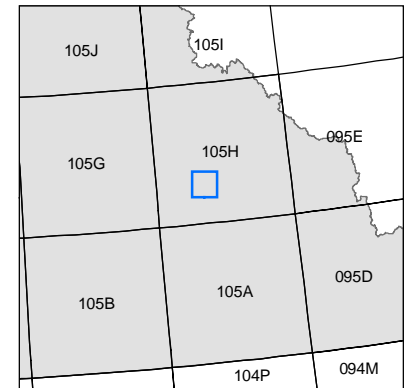
Legend

- Fire Perimeter
- First Nation Settlement Land
- Lake
- Wetland
- Rivers & Streams
- Yukon Border

Access

- Highway
- Main Road (2wd)
- Secondary Road (2wd)
- Limited-use road (4wd)
- Trail
- Cut line

1:250,000 NTS Map Series Numbers



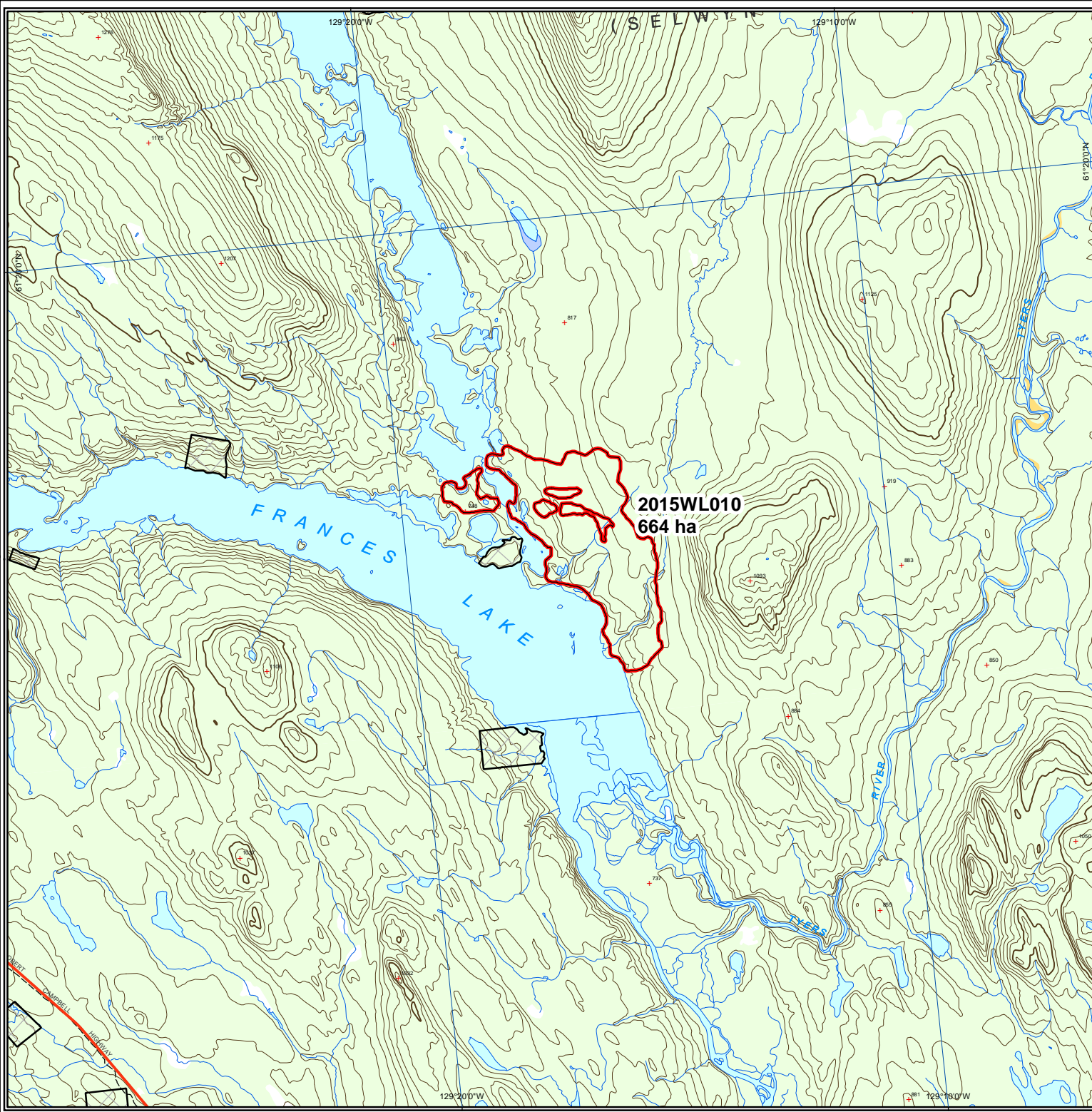
DIGITAL DATA SOURCES AND DISCLAIMERS

National Topographic DataBase (NTDB) compiled by Natural Resources Canada at 1:250,000. Reproduced under license from Her Majesty the Queen in Right of Canada, with permission of Natural Resources Canada.



Map Compiled By:
Wildland Fire Management
Department of Community Services
Government of Yukon

Map Date: 1/11/2016



2015 Yukon Wildland Fires WL-014



Albers equal area projection (standard parallels: 61°40' & 68°00')

Legend

- Fire Perimeter
 - First Nation Settlement Land
 - Lake
 - Wetland
 - Rivers & Streams
 - Yukon Border
- Access**
- Highway
 - Main Road (2wd)
 - Secondary Road (2wd)
 - Limited-use road (4wd)
 - Trail
 - Cut line

1:250,000 NTS Map Series Numbers



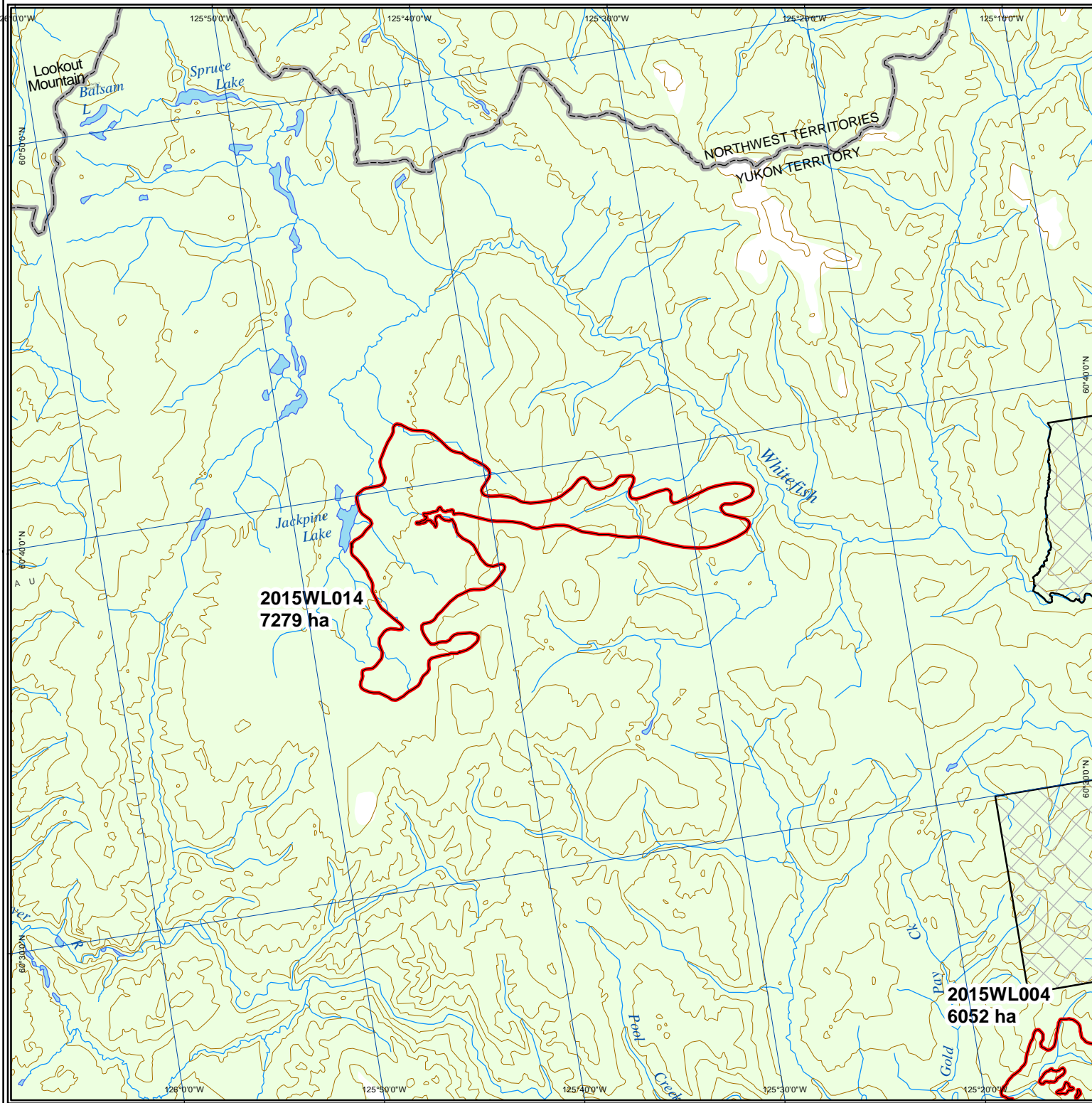
DIGITAL DATA SOURCES AND DISCLAIMERS

National Topographic DataBase (NTDB) compiled by Natural Resources Canada at 1:250,000. Reproduced under license from Her Majesty the Queen in Right of Canada, with permission of Natural Resources Canada.



Map Compiled By:
Wildland Fire Management
Department of Community Services
Government of Yukon

Map Date: 1/11/2016



2015 Yukon Wildland Fires WL-018





Scale 1:300,000 (NAD83)
0 1 2 3 4 5 6 7 8 9 10 11 km

Albers equal area projection (standard parallels: 61°40' & 68°00')

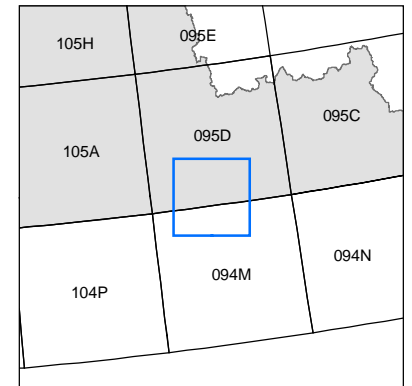
Legend

-  Fire Perimeter
-  First Nation Settlement Land
-  Lake
-  Wetland
-  Rivers & Streams
-  Yukon Border

Access

-  Highway
-  Main Road (2wd)
-  Secondary Road (2wd)
-  Limited-use road (4wd)
-  Trail
-  Cut line

1:250,000 NTS Map Series Numbers



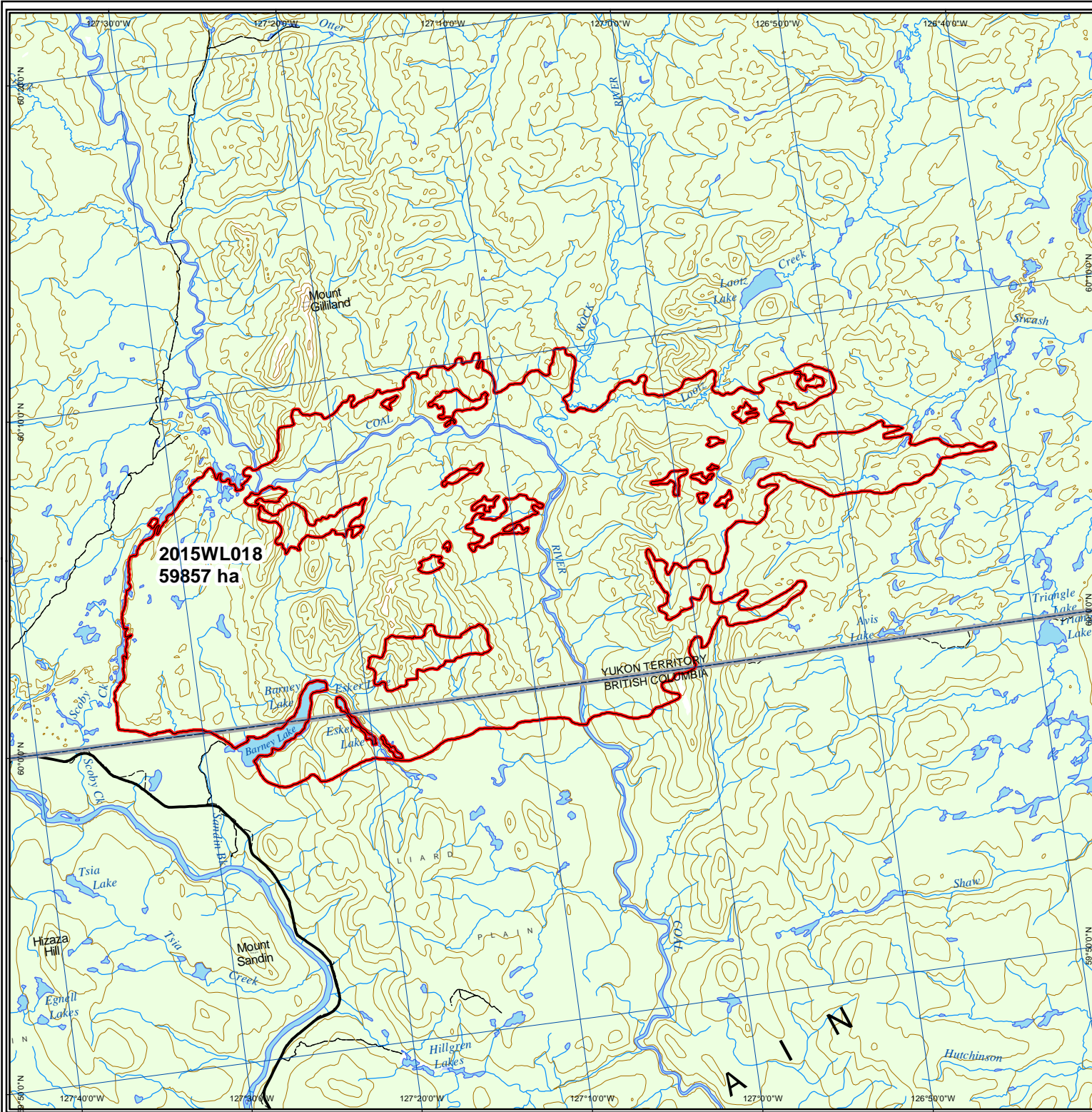
DIGITAL DATA SOURCES AND DISCLAIMERS

National Topographic DataBase (NTDB) compiled by Natural Resources Canada at 1:250,000. Reproduced under license from Her Majesty the Queen in Right of Canada, with permission of Natural Resources Canada.



Map Compiled By:
Wildland Fire Management
Department of Community Services
Government of Yukon

Map Date: 1/11/2016



2015 Yukon Wildland Fires XY-006



Albers equal area projection (standard parallels: 61°40' & 68°00')

Legend

- Fire Perimeter
 - First Nation Settlement Land
 - Lake
 - Wetland
 - Rivers & Streams
 - Yukon Border
- Access**
- Highway
 - Main Road (2wd)
 - Secondary Road (2wd)
 - Limited-use road (4wd)
 - Trail
 - Cut line

1:250,000 NTS Map Series Numbers

115I	105L	105K
115H	105E	105F
115A	105D	105C
114P	104M	104N

DIGITAL DATA SOURCES AND DISCLAIMERS

National Topographic DataBase (NTDB) compiled by Natural Resources Canada at 1:250,000. Reproduced under license from Her Majesty the Queen in Right of Canada, with permission of Natural Resources Canada.



Map Compiled By:
Wildland Fire Management
Department of Community Services
Government of Yukon

Map Date: 1/11/2016

