

Mississippi Public Roads Selected Statistics Extent, Travel, and Designation

Prepared by the
Mississippi Department of Transportation
Planning Division



In Cooperation With
U. S. Department of Transportation
Federal Highway Administration



Contents

Introduction	iii
Glossary of Terms	vi
Section A – Highway Planning	
Section B – Vehicle Classification Data	
FHWA Vehicle Classification Descriptions	B-1
Classification Summary by Area Type and Functional Classification	B-2
Vehicle Classification Station Summaries	B-4
Section C – Continuous Traffic Recorder Data	
Location map for Continuous Recorder Sites	C-1
Annual Average Daily Traffic by Station	C-2
Average Weekday Traffic by Month	C-4
Average Saturday Traffic by Month	C-6
Average Sunday Traffic by Month	C-8
Average Daily Traffic by Month	C-10
Certain High Hour Classifications	C-12
Directional Distribution	C-14
Section D – Public Road Length and Vehicle Distance of Travel	
Public Road Length	D-1
Public Road Length and AVMT by County	D-8
Public Road Length and AVMT by Functional Classification and Maintenance Responsibility	D-9

Section E – Interstate Highways, Route Location Descriptions	E-1
Section F – United States and Mississippi Highways, Route Location Descriptions	F-1
Section G – Mississippi Scenic Byways Description by Name	G-1
Section H – Scenic Byways Map.....	H-1
Section I – Memorial Designation and Scenic Route Descriptions by Route Number.....	I-1
Section J – Memorial Highway System	
District 1 Map.....	J-1
District 2 Map.....	J-2
District 3 Map.....	J-3
District 5 Map.....	J-4
District 6 Map.....	J-5
District 7 Map.....	J-6
Section K – State Map of District Locations	K-1
Section L – Designated Highway System	
District 1 Map.....	L-1
District 2 Map.....	L-2
District 3 Map.....	L-3
District 5 Map.....	L-4
District 6 Map.....	L-5
District 7 Map.....	L-6

Introduction

This report provides information on public road length and vehicle distance of travel in Mississippi. Included are several graphs and tables illustrating information contained in the Planning Division's files as of December 31, 2019. These totals are based upon road distances as determined by distance measurement instruments (DMI). Therefore, they may not agree with other Department publications that utilized "plan measurements," based upon horizontal survey distance. However, due to metric conversions and rounding, calculations may vary slightly between tables.

Since most travel is upon State maintained highways, they receive the majority of user taxes. Figure 1 illustrates road length and distance of travel by maintenance responsibility.

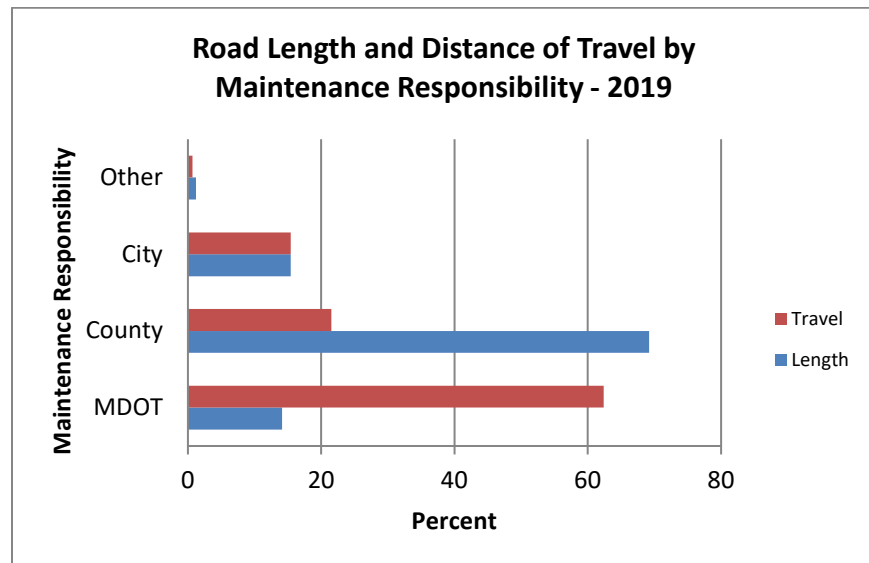


Figure 1

Figure 2 shows how MDOT road length and distance of travel is arranged by functional classification.

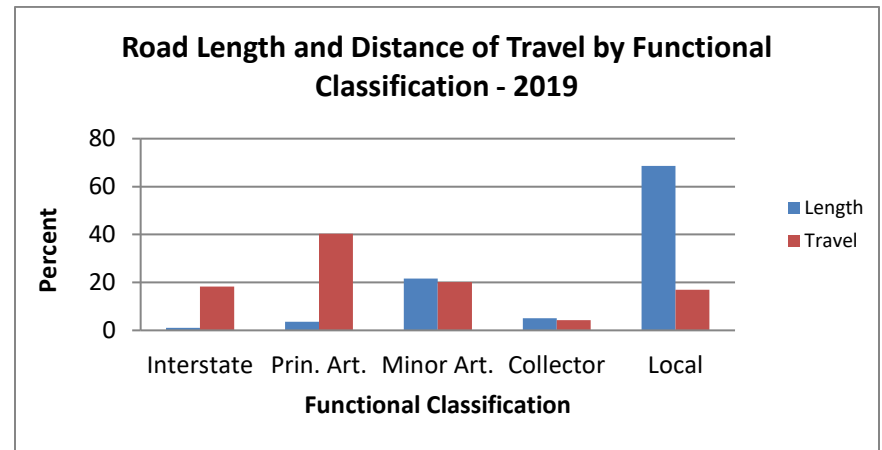


Figure 2

The Designated Section of this publication is to provide, in a single source, a compilation of route designations in the State of Mississippi by either the United States Congress or the Mississippi State Legislature. This compilation is for planning purposes only and is not intended to represent legal descriptions. The applicable laws passed by the legislative bodies designating routes should be consulted in the event there are any doubts about a designation when using this publication.

The legislative bodies can make additions to, or deletions from, the State Designated Highway System. It should, however, be pointed out that the terms "State Designated Highway" and "State Maintained Highway" are not synonymous. In order to become apart of the State Maintained System, a route must be officially designated, meet certain geometric criteria, and be accepted by the Transportation Commission for maintenance. Routes on the designated system that are not accepted for maintenance by the

Commission should be maintained by the local jurisdiction in which the route is located.

Figure 3 summarizes maintenance category by route.

Miles by Route and Maintenance Category – 2019			
Route Category	Maintenance Category		
	MDOT Maintained	County, City, and Other Maintained	Total
Designated Routes			
Interstate	831.544	0.000	831.544
US Numbered	2,419.963	3.019	2,422.982
MS Numbered (Including loops, spurs, & connections)	7,524.089	410.485	7,934.574
Frontage Roads	0.000	0.000	0.000
Subtotals	10,775.596	413.504	11,189.100
Non-Designated			
Frontage Roads	137.1501	31.7654	168.9155
All other routes (Includes Frontage Roads and Natchez Trace)	23.167	66,106.302	66,129.469
Totals	10,935.913	66,551.571	77,487.485

Figure 3

Figure 4 summarizes the extent of the National Highway System. The National Highway System Designation Act of 1995 was signed by President Clinton on November 28, 1995. It provided for the establishment of an interconnected system of Interstate and principal arterial routes to serve major population centers, international border crossings, ports, airports, public transportation facilities, and other intermodal transportation facilities.

National Highway System Miles with Intermodal Connections			
National Highway System Route Category	Rural	Urban	Total
Interstate	578.439	253.105	831.544
Other NHS	1,753.635	962.654	2,716.289
NHS Intermodal Connections	58.856	50.693	109.549
Statewide Totals	2,390.930	1,266.452	3,657.382

Figure 4

The National Highway System (NHS) was established by the Department of Transportation (DOT) in cooperation with the States, local officials, and metropolitan planning organizations (MPO).

Figure 5 summarizes the lane length used by the Maintenance Division for Fiscal Year 2019 budgeting purposes only. Lane length is based on plan measurements and does not include bridges. Therefore, it is not comparable with other road length in this publication. Lane length includes the length of all individual lanes of travel (through lanes, turn lanes, on and off ramps, and other auxiliary lanes).

MDOT Maintenance Lane Length Not Including Bridge - 2019	
Maintenance District	Lane Length (Miles)
1	5,516.990
2	5,537.360
Northern Commission District	11,054.350
3	3,799.530
5	5,512.890
Central Commission District	9,312.420
6	5,780.170
7	3,968.390
Southern Commission District	9,748.560
Statewide Total	30,115.330

Figure 5

The total road length remains fairly constant from year to year as seen in Figure 6. The table provides a historical summary of the relationship between non-municipal, municipal, and total statewide length statistics for a five-year period.

Historical Public Road Length 2015-2019						
System	Surface					
		2015	2016	2017	2018	2019
Total Non Municipal	Paved	46,131.750	47,003.360	47,282.758	47,314.149	47,318.935
	Unpaved	16,820.735	16,123.296	16,223.760	16,217.054	16,217.084
	Total	62,952.485	63,126.656	63,506.518	63,531.203	63,536.019
Total Municipal	Paved	13,464.989	13,576.209	13,611.617	13,622.028	13,625.552
	Unpaved	359.056	324.182	327.007	325.914	325.914
	Total	13,824.045	13,900.391	13,938.624	13,947.942	13,951.466
Total Statewide	Paved	59,596.739	60,579.569	60,894.375	60,936.177	60,944.487
	Unpaved	17,179.791	16,447.478	16,550.767	16,542.968	16,542.998
	Total	76,776.530	77,027.047	77,445.142	77,479.145	77,487.485

Figure 6

Routes in this publication are generally grouped into six categories and the following abbreviations are used as route prefixes:

- I Interstate Highway System
- US United States Highway System
- MS Mississippi State Highway System
- None Memorial Highways, Bridges, Scenic Routes
Wildflower Routes

In the event that omissions, or other errors, are encountered when using this publication, please inform:

Mississippi Department of Transportation
 Planning Division
 Post Office Box 1850
 Jackson, Mississippi 39215-1850
 Telephone: (601) 359-7685

Glossary of Terms

Annual Vehicle Miles of Travel (AVMT) - Total annual traffic on a road segment, expressed as Annual Average Daily Traffic multiplied by the number of days in the year, multiplied by the length of the road segment measured in miles.

Annual Average Daily Traffic (AADT) - The estimate of typical daily traffic on a road segment for all days of the week, Sunday through Saturday, over the period of one year.

Average Daily Traffic (ADT) - The total traffic volume during a given time period (more than a day and less than a year) divided by the number of days in that time period.

Average Saturday Traffic - The total traffic volume for all of the Saturdays during a given time period divided by the number of Saturdays in that time period.

Average Sunday Traffic - The total traffic volume for all of the Sundays during a given time period divided by the number of Sundays in that time period.

Average Weekday Traffic - The total traffic volume for the days Monday through Friday during a given time period divided by the number of days in that time period.

Automatic Traffic Recorder (ATR) - A permanent device that records the continuous passage of vehicles across a given section of roadway by hours of the day, days of the

week or months of the year. Also referred to as Continuous Traffic Recorder.

Commercial Vehicles - Vehicles that are categorized as type 4 through 13 according to the FHWA Vehicle Classifications shown on page B-1.

Design Hourly Volume (DHV) - The hourly traffic volume used in the design of highways, usually represented by the thirtieth highest hourly volume of the future year chosen for design.

Directional Distribution of Traffic - The percent of traffic in the direction of the lane(s) with the highest traffic volume.

Functional Classification (FC) - A process by which streets and highways are grouped into classes or systems according to the character of service they provide. The various classes and their definitions are listed below:

Rural Interstate - Roads designated as part of the Interstate System in rural areas.

Rural Principal Arterial - Consists of a connected rural network of important continuous routes that have trip length and travel density characteristics indicative of substantial statewide or interstate travel.

Rural Minor Arterial - An integrated network providing interstate and intercounty service that links cities, larger

towns, major resort areas, etc. that are capable of attracting long distance travel.

Rural Major Collector - Provides services to any county seat not on an arterial route, larger towns not served by higher systems, and other traffic generators of equivalent importance such as schools, shipping points, county parks, important mining and agricultural areas, etc.

Rural Minor Collector - Collects traffic from local roads and brings all developed areas within a reasonable distance of a collector road, provides service to the remaining smaller communities and links the locally important traffic generators.

Rural Local - Provides access to adjacent land, provides service to smaller communities and carries travel from low population areas to rural collectors.

Urban Interstate - Roads designated as part of the Interstate System in urban areas.

Urban Principal Arterial-Other Freeways and Expressways - Roads which are controlled access, but not designated as part of the Interstate System.

Urban Principal Arterial - Serves the major centers of activity of a metropolitan area, the highest traffic volume corridors, and the longest trip desires. Should carry a high proportion of the total urban area travel.

Urban Minor Arterial - Interconnects with the urban principal arterial system and provides service to trips of moderate length at a somewhat lower level of travel mobility than major arterials.

Urban Major Collector - Provides both land access service and traffic circulation within residential neighborhoods, commercial, and industrial areas, distributing trips from the arterials through the area to the ultimate destination. This is usually over a distance of greater than three-quarters of a mile.

Urban Minor Collector - Provides both land access service and traffic circulation within lower density residential neighborhoods, commercial, and industrial areas. This is usually over a short distance of less than three-quarters of a mile.

Urban Local - Provides direct access to abutting land and access to the higher classification systems.

High Hour Volumes - The hourly traffic volumes for each Continuous Traffic Recorder site are listed in descending order to find the highest volume, the tenth highest volume, the twentieth highest volume, and so on.

Lane length - The length of all individual lanes of travel (through traffic lanes, turn lanes, on and off ramps, and other auxiliary lanes). Lane length is based on construction plans and does not include bridges (i. e. 1 mile of 4-lane roadway would have a lane length of 4 miles)

MDOT maintained - Public roads maintained by the Mississippi Department of Transportation.

Municipal - Public roads within the corporate limits of a municipality.

Non-commercial - Motorcycles, passenger cars, and light trucks with four tires.

Non-municipal - Public roads not within the corporate limits of a municipality.

Non-state designated - Public roads not designated as state highways by the Mississippi Legislature.

Other maintained - Public roads not maintained by the Mississippi Department of Transportation, but by local governments or other public entities.

Peak Hour - A 60-minute interval that contains the largest volume of traffic for a specific day of “average” day.

Public maintained - Public roads maintained by the Mississippi Department of Transportation and/or local governments or other public entities.

Public Road Length - The length of roadway open to the public regardless of the number of lanes. Public road length does not include on and off ramps. Public road length equates to the distance as if driving along the roadway (i. e. 1 mile of 4-lane roadway would have a public road length of 1 mile).

Rural - Comprises the areas outside the urban boundaries.

State designated - Public roads designated as state highways by the Mississippi Legislature.

Strategic Highway Research Program (SHRP) - A five-year program for pavement and operations research funded by Congress and managed through the program for pavement and operations research funded by Congress and managed through the National Academy of Sciences. One of the four research areas, Long-Term Pavement Performance is planned as a twenty-year program. This

program was continued by the Federal Highway Administration in 1992.

Surface - Length tabulations are reflected by two major categories, paved and unpaved.

Urban - Designated by the Bureau of the Census with a 2010 Census population of 5,000 or more.

Vehicle Classifier - A device that counts and classifies vehicles by type and axle configuration.

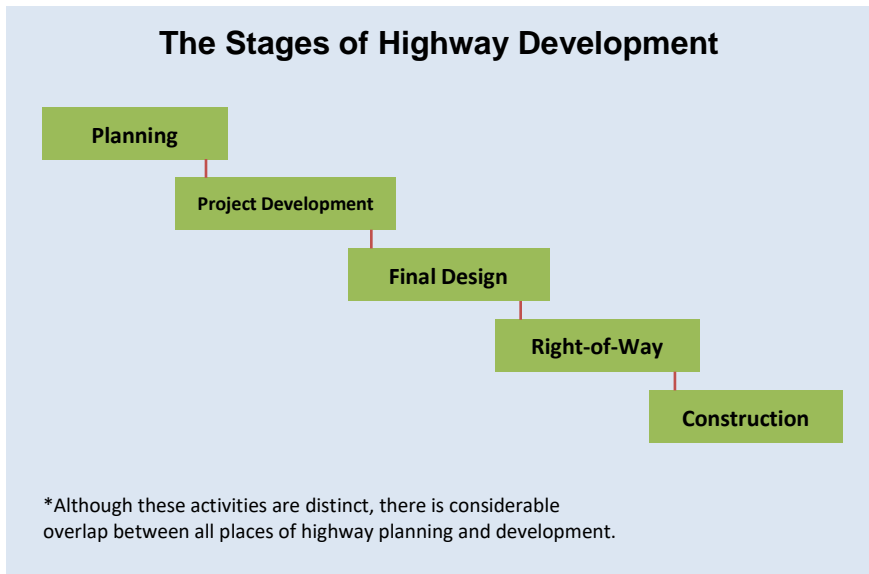
Section A

Highway Planning



Overview of the Highway Planning and Development Process

There are five basic stages in the highway development process that involves planning, project development (preliminary design), final design, right-of-way, and construction. It is during the first three stages that designers and communities working together can have the greatest impact on the final design features of the project. The flexibility during the detailed design phase is limited a great deal by the decisions made at the earlier stages of planning and project development.



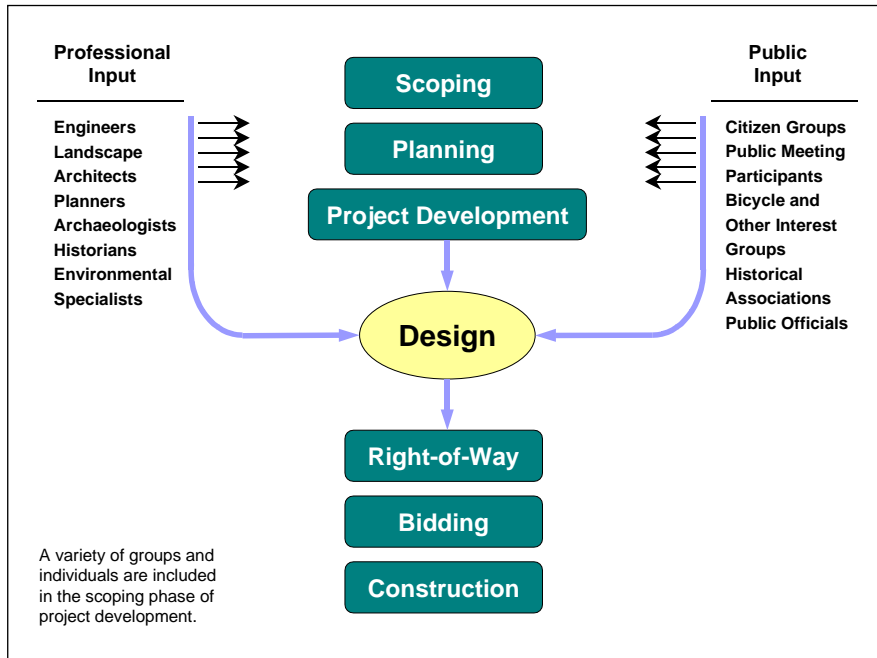
The planning stage involves the definition of the need for highway improvement projects and may take place on the State, regional, or local level. The involvement of the public is a key part of the decision-making process that occurs during planning.

There are many factors to consider before a project is designed. The potential impact that a proposed facility or improvement may have while the project is still in the conceptual phase is a main consideration. Some of the main factors are shown in the following diagram.



Decisions made at the project development level help to define the major features of the resulting project through the remainder of the design and construction process. Just as in the planning stage, there are many decisions made during the scoping phase of project development, regardless of the level of detail being studied. It is important that the various interested individuals or groups be identified and provided with the opportunity to get involved. A good community impact assessment will also help identify interested parties.

Design is a part of the overall highway development process. Detailed design occurs in the middle of the process, linking the preceding phases of planning and project development with the subsequent phases of right-of-way acquisition, construction, and maintenance.

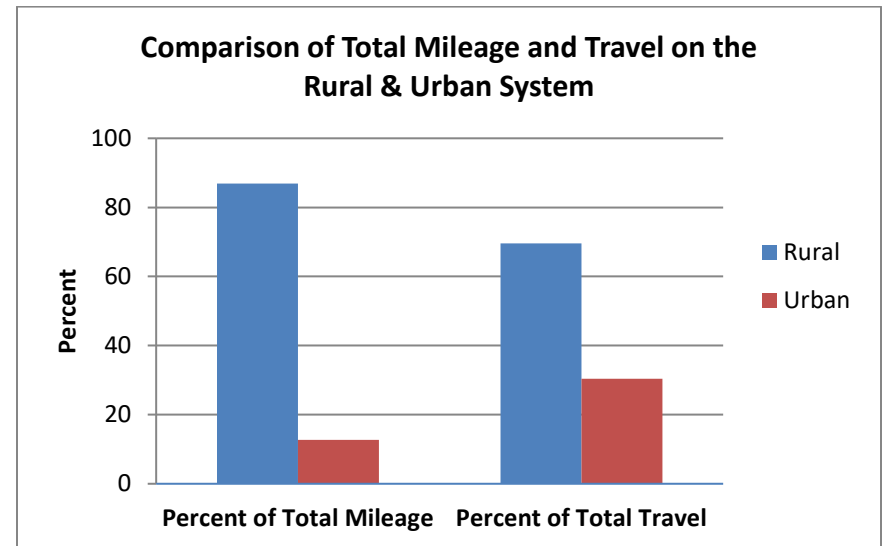


The project can move into the final design stage after an alternative has been selected. Upon completion of the final design stage, a complete set of plans, specifications, and estimates of quantities of materials is ready for solicitation of construction bids.

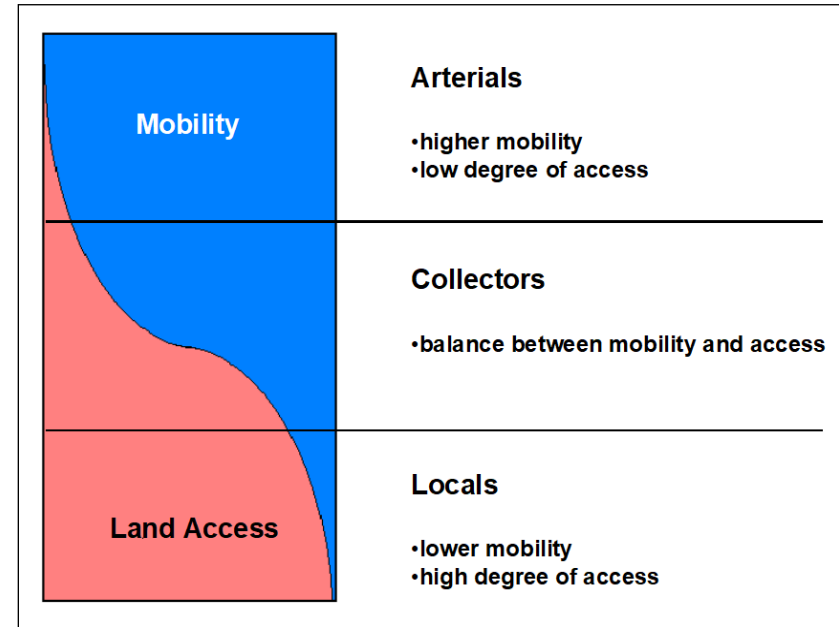
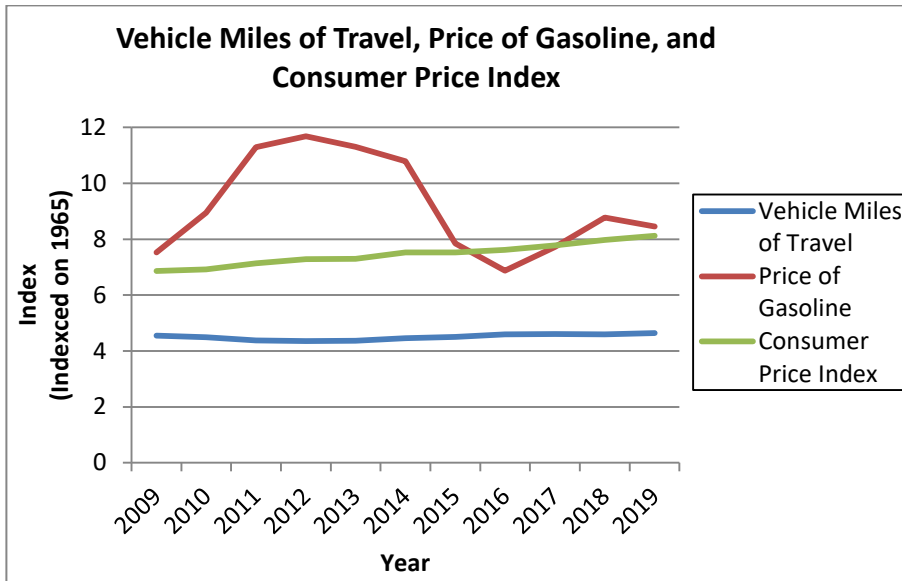
Minor adjustments may be made to the design of a project during the right-of-way and construction stages. After right-of-way is purchased for a project, a construction contractor is selected and construction commences.

The Mississippi Highway System

The Mississippi Highway System consists of over 77 thousand miles of roads and streets. Of this, 64 thousand miles are located in rural areas, and almost 13 thousand miles are in urban areas. The graph below shows the relationship of total road miles and miles traveled by system in the rural and urban areas.



The correlation between vehicle miles traveled, gasoline prices, and the consumer price index is shown in the graph on the following page. The consumer price index is used as a “fixed weight” to measure the change in the vehicle miles traveled and the gasoline prices.

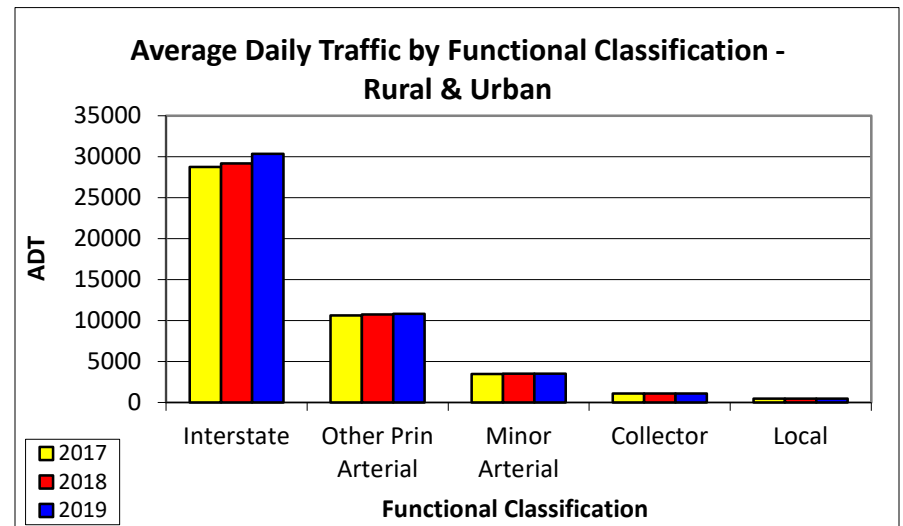


Functional Classification

Functional Classification defines the role that a particular public road plays in serving the flow of trips through a highway network.

Travelers use a combination of arterial, collector, and local roads for their trips. Each road type has a specific purpose or function. Some provide land access and others provide travel mobility at varying levels. Arterials provide a high level of mobility and a greater degree of access control while local facilities provide a high level of access to adjacent properties but a low level of mobility. Collector roadways provide a balance between mobility and land access. Local roadways serve a land access function to homes, businesses, individual farms and ranches, and other uses.

The next graph illustrates the Average Daily Traffic (ADT) by Functional Classification for three consecutive years.



Road Revenues

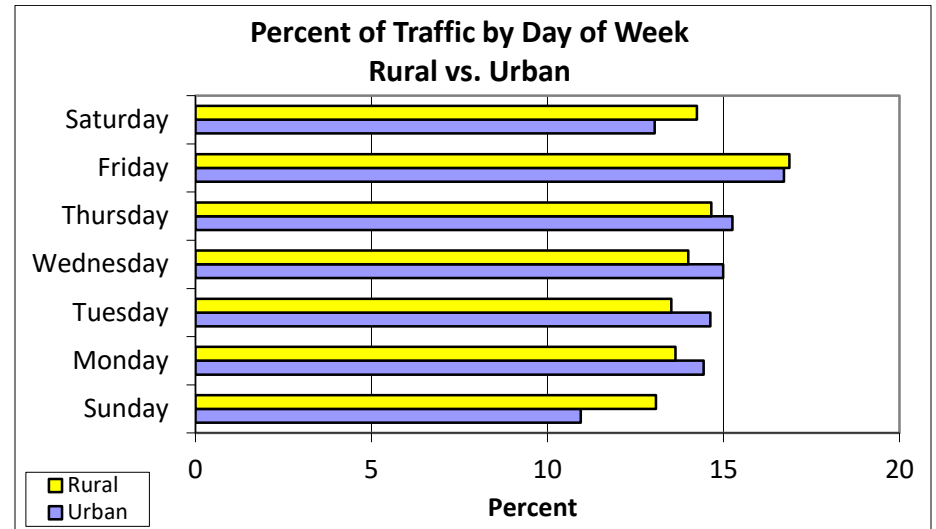
The Mississippi Legislature provides state funding through motor fuel taxes and other fees. The state motor fuel tax is a primary funding source for the MDOT. The MDOT received \$306.1 million in funds from state motor fuel taxes (includes locomotive fuel) during fiscal year 2019.

Continuous Traffic Recorders

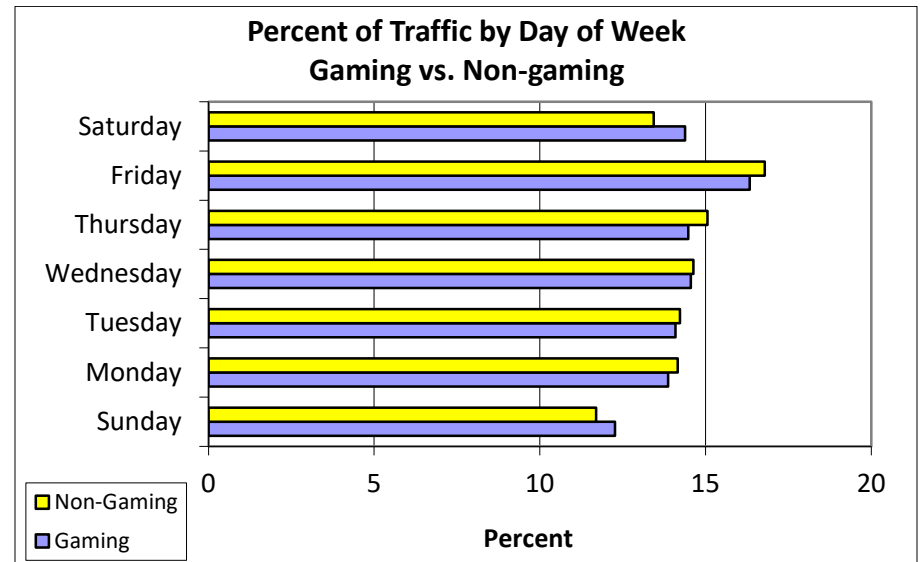
Continuous Traffic Recorders are used to provide continuous traffic count coverage 24 hours a day 365 days a year.

Continuous counts are the backbone of the State's traffic counting program. This data are used to develop seasonal or monthly, day-of-week, and growth factors which are then used to adjust short coverage counts to AADT.

Since Continuous Traffic Recorders are continuously collecting data, information can be gathered regarding traffic patterns in areas throughout the State. Weekday traffic volumes are higher in the urban areas than those volumes in the rural areas. The following graph compares the rural and urban traffic patterns by day of the week.



Typically, the traffic on weekends is higher in gaming areas than in non-gaming areas. The graph below illustrates the comparison of gaming and non-gaming traffic by day of week.

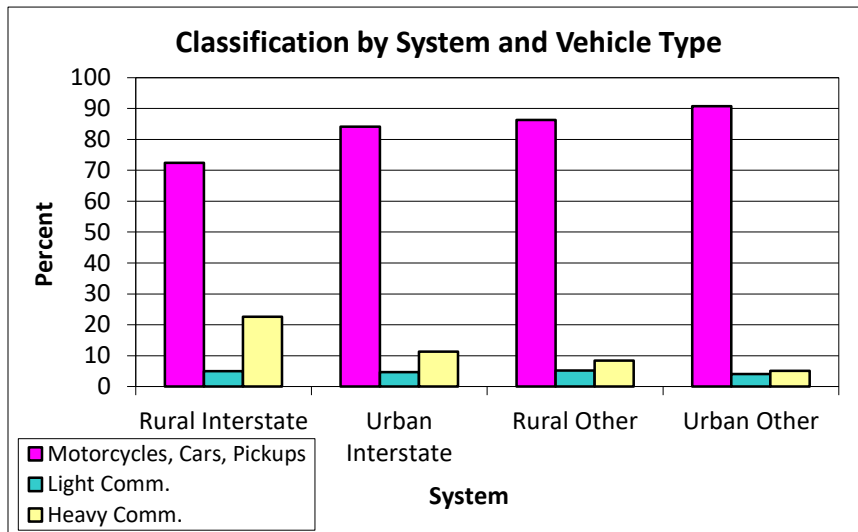


Vehicle Classification

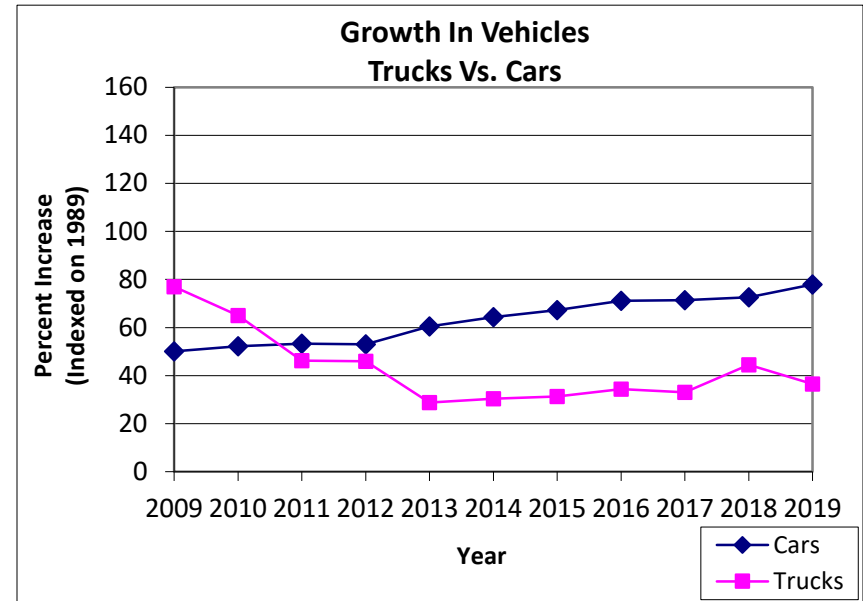
Vehicle classification is defined as the types of vehicles that travel a particular roadway at a specific location and the number of axles on the vehicle. Vehicle classification counts are made at locations selected by statistical analysis to insure accurate distribution. The vehicle classification data are of consider valuable to agencies involved in almost all aspects of transportation planning and engineering.

Generally, classification counts are made at locations for a period of 48 hours and record the number of vehicles in each group by hourly increments. Classification data are summarized in order to obtain generalized percentages of commercial and non-commercial vehicles during an average 24-hour period. These summary data are utilized in planning and design where site specific data are not available.

The graph below shows the breakdown of the number of vehicles by functional classification system and by vehicle classification.



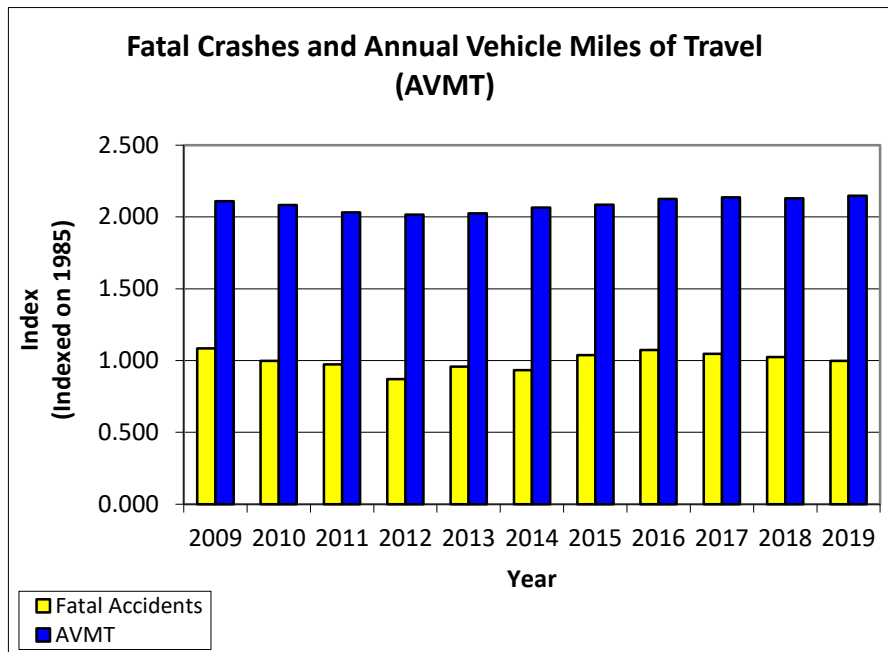
The need for information on truck volumes and freight movements is growing with the recognition of the role that freight mobility plays in the economy of truck volume and operating characteristics on the geometric and structural design of roadways and bridges. The next graph illustrates the relationship between the growth of trucks and cars on the Principal Arterial System in Mississippi.



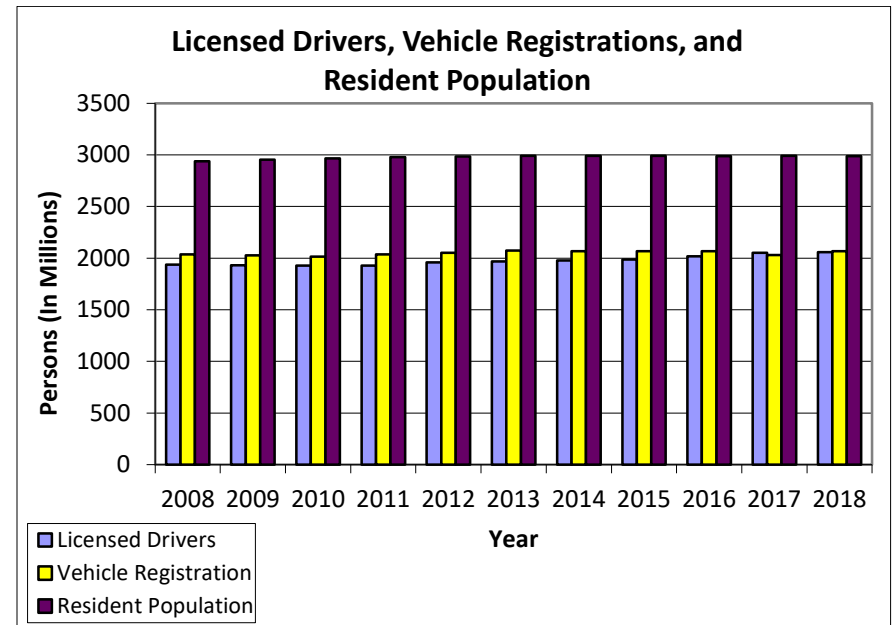
Motor Vehicles

Numerous types of data are collected and reported by various State agencies. Population, vehicle registration, licensed drivers, and fatal accidents are just a few examples of the data collected by the State.

The following graph shows the vehicle miles of travel in Mississippi compared with the number of fatal accidents for a period of eleven years.



The last graph shows a comparison among licensed drivers, vehicle registration, and state population.

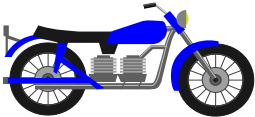


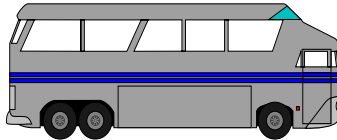



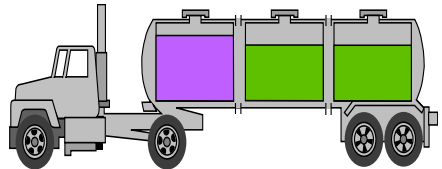
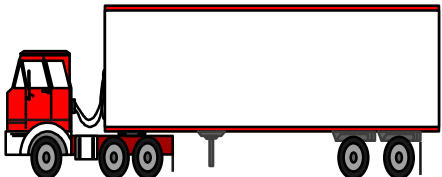
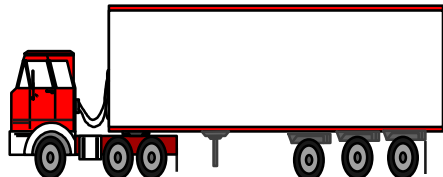
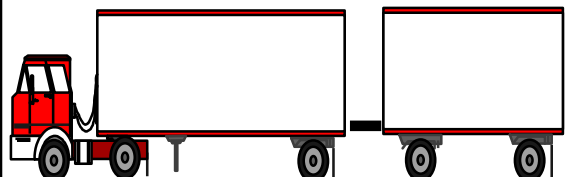

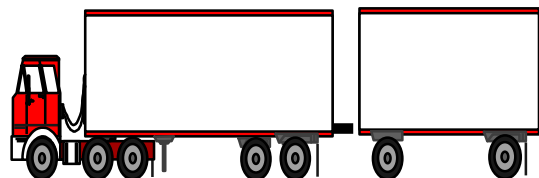


Section B

Vehicle Classification Data



FHWA Vehicle Classifications

1 Motorcycles	2 Passenger Cars	3 Two Axle, 4 Tire Single Units	4 Buses
			
5 Two Axle, 6 Tire Single Units	6 Three Axle Single Units	7 Four or More Axle Single Units	8 Four or Less Axle Single Trailers
			
9 Five Axle Single Trailers	10 Six or More Axle Single Trailers	11 Five or Less Axle Multi-Trailers	
			
12 Six Axle Multi-Trailers	13 Seven or More Axle Multi-Trailers		
			

Vehicle Classification Summary By Area Type and Functional Classification for 2017, 2018, 2019

Functional Classification	Time Period		Motor cycles	Cars	2 axle, 4 tire	Buses	Single Unit			Single Trailer			Multi-Trailer			Total	Pass Vehicles	Commercial	
							2 axle, 6 tire	3 axle, 4 tire	4 or more axle	4 or less axle	5 axle	6 or more axle	5 or less axle	6 axle	7 or more axle			Light	Heavy
Rural Interstate	24 Hour	Average	34	10761	4065	170	718	133	4	469	3753	91	196	113	23	20530	14859	1022	4649
		% of Tot	0.2	52.4	19.8	0.8	3.5	0.6	0.0	2.3	18.3	0.4	1.0	0.6	0.1	100.0	72.4	5.0	22.6
	Peak Hour	Average	1	387	107	2	12	2	0	3	10	1	0	0	0	526	496	16	14
		% of Tot	0.3	73.6	20.3	0.4	2.2	0.4	0.0	0.6	2.0	0.1	0.0	0.0	0.0	100.0	94.2	3.1	2.8
Rural Other Principal Arterial	24 Hour	Average	17	4927	1944	63	314	59	2	156	729	28	16	7	6	8268	6888	436	944
		% of Tot	0.2	59.6	23.5	0.8	3.8	0.7	0.0	1.9	8.8	0.3	0.2	0.1	0.1	100.0	83.3	5.3	11.4
	Peak Hour	Average	2	351	111	3	13	2	0	4	16	1	0	0	0	505	464	19	22
		% of Tot	0.4	69.5	22.0	0.5	2.7	0.5	0.1	0.7	3.2	0.2	0.1	0.1	0.1	100.0	91.9	3.7	4.4
Rural Minor Arterial	24 Hour	Average	8	2182	923	23	141	28	1	50	182	6	1	0	2	3547	3113	193	241
		% of Tot	0.2	61.5	26.0	0.7	4.0	0.8	0.0	1.4	5.1	0.2	0.0	0.0	0.1	100.0	87.8	5.4	6.8
	Peak Hour	Average	1	347	113	2	14	2	0	4	18	1	0	0	0	502	461	18	23
		% of Tot	0.3	69.1	22.5	0.4	2.7	0.4	0.0	0.8	3.6	0.1	0.1	0.0	0.1	100.0	91.9	3.5	4.6
Rural Major Collector	24 Hour	Average	4	1061	449	10	64	11	0	16	44	2	0	0	0	1662	1514	86	62
		% of Tot	0.3	63.8	27.0	0.6	3.9	0.7	0.0	1.0	2.6	0.1	0.0	0.0	0.0	100.0	91.1	5.1	3.8
	Peak Hour	Average	2	349	111	3	14	2	0	4	22	1	0	0	0	509	462	19	28
		% of Tot	0.3	68.7	21.8	0.5	2.7	0.4	0.0	0.8	4.3	0.1	0.1	0.1	0.1	100.0	90.8	3.7	5.5
Rural Minor Collector	24 Hour	Average	3	407	193	6	26	4	0	6	6	0	0	0	0	652	603	36	13
		% of Tot	0.4	62.5	29.7	0.9	4.0	0.7	0.0	1.0	0.9	0.1	0.0	0.0	0.0	100.0	92.5	5.5	1.9
	Peak Hour	Average	1	340	116	3	14	2	0	5	29	1	1	1	0	512	458	19	36
		% of Tot	0.3	66.4	22.6	0.5	2.8	0.4	0.0	0.9	5.6	0.1	0.1	0.1	0.0	100.0	89.3	3.7	7.0
Rural Local	24 Hour	Average	3	677	273	6	36	6	0	7	13	0	0	0	0	1022	954	48	20
		% of Tot	0.3	66.3	26.8	0.6	3.5	0.6	0.0	0.6	1.3	0.0	0.0	0.0	0.0	100.0	93.3	4.7	2.0
	Peak Hour	Average	2	329	108	2	14	2	0	5	33	1	1	1	0	499	439	19	41
		% of Tot	0.3	66.0	21.6	0.5	2.9	0.5	0.0	1.1	6.6	0.2	0.2	0.1	0.1	100.0	87.9	3.8	8.2

Vehicle Classification Summary By Area Type and Functional Classification for 2017, 2018, 2019

Functional Classification	Time Period		Motor cycles	Cars	2 axle, 4 tire	Buses	Single Unit			Single Trailer			Multi-Trailer			Total	Pass Vehicles	Commercial	
							2 axle, 6 tire	3 axle, 4 tire	4 or more axle	4 or less axle	5 axle	6 or more axle	5 or less axle	6 axle	7 or more axle			Light	Heavy
Urban Interstate	24 Hour	Average	78	24826	7880	250	1344	223	8	525	3459	103	165	103	34	38999	32785	1817	4397
		% of Tot	0.2	63.7	20.2	0.6	3.4	0.6	0.0	1.3	8.9	0.3	0.4	0.3	0.1	100.0	84.1	4.7	11.3
	Peak Hour	Average	3	659	193	7	29	4	1	9	51	2	2	1	1	961	855	40	66
		% of Tot	0.3	68.6	20.1	0.7	3.0	0.4	0.1	0.9	5.3	0.2	0.2	0.1	0.1	100.0	89.0	4.2	6.8
Urban Other Freeway and Expressway	24 Hour	Average	42	15266	5373	157	764	212	4	361	1662	63	42	22	17	23986	20681	1134	2171
		% of Tot	0.2	63.6	22.4	0.7	3.2	0.9	0.0	1.5	6.9	0.3	0.2	0.1	0.1	100.0	86.2	4.7	9.1
	Peak Hour	Average	1	478	142	3	17	2	0	5	14	1	0	0	0	665	621	23	20
		% of Tot	0.2	71.9	21.4	0.5	2.6	0.3	0.0	0.7	2.1	0.1	0.0	0.0	0.1	100.0	93.5	3.5	3.0
Urban Other Principal Arterial	24 Hour	Average	40	11083	3357	60	434	70	3	86	195	12	4	2	4	15350	14481	563	306
		% of Tot	0.3	72.2	21.9	0.4	2.8	0.5	0.0	0.6	1.3	0.1	0.0	0.0	0.0	100.0	94.3	3.7	2.0
	Peak Hour	Average	3	522	150	3	18	3	1	5	18	1	1	1	1	727	676	25	26
		% of Tot	0.4	71.9	20.7	0.5	2.5	0.4	0.1	0.6	2.5	0.2	0.1	0.1	0.1	100.0	93.0	3.4	3.6
Urban Minor Arterial	24 Hour	Average	17	5209	1521	31	182	28	2	32	42	2	0	0	1	7067	6747	241	79
		% of Tot	0.2	73.7	21.5	0.4	2.6	0.4	0.0	0.4	0.6	0.0	0.0	0.0	0.0	100.0	95.5	3.4	1.1
	Peak Hour	Average	4	438	134	3	17	2	0	5	23	1	0	0	0	629	576	23	30
		% of Tot	0.6	69.7	21.4	0.5	2.7	0.4	0.0	0.8	3.6	0.1	0.1	0.1	0.1	100.0	91.6	3.6	4.8
Urban Collector	24 Hour	Average	8	2066	640	14	75	18	1	13	11	1	0	0	0	2847	2714	107	26
		% of Tot	0.3	72.6	22.5	0.5	2.6	0.6	0.0	0.4	0.4	0.0	0.0	0.0	0.0	100.0	95.3	3.8	0.9
	Peak Hour	Average	1	422	125	3	16	2	0	4	17	1	0	0	0	593	549	21	23
		% of Tot	0.2	71.2	21.1	0.5	2.6	0.4	0.0	0.7	2.9	0.1	0.1	0.0	0.0	100.0	92.5	3.6	3.9
Urban Local	24 Hour	Average	5	1256	343	8	39	5	0	7	7	0	0	0	0	1671	1604	52	15
		% of Tot	0.3	75.2	20.5	0.5	2.3	0.3	0.0	0.4	0.4	0.0	0.0	0.0	0.0	100.0	96.0	3.1	0.9
	Peak Hour	Average	2	444	124	2	15	2	0	5	28	1	0	0	0	623	569	19	34
		% of Tot	0.2	71.3	19.8	0.3	2.4	0.4	0.0	0.8	4.4	0.1	0.1	0.1	0.0	100.0	91.4	3.1	5.5

Vehicle Classification Station Summaries for 2017, 2018, 2019

County	County Sequence Number	FC	Year of Count	Location	24 Hour			
					Non-Commercial	Commercial		Average Traffic
						Light	Heavy	
Adams	010030	14	2017	US 84 0.1 mi N of S Canal St.	91.4	4.6	4.0	25012
Adams	010050	14	2017	US 84 0.3 mi S of Lower Woodville Rd.	91.0	5.2	3.8	22810
Adams	010110	14	2017	E Franklin St. 0.2 mi E of Martin Luther King Jr. Rd.	96.5	3.1	0.4	4914
Adams	010160	2	2017	US 61 0.8 mi S of York Rd.	80.1	8.9	11.0	5485
Adams	010200	14	2017	US 61 0.4 mi S of Southampton Rd.	87.0	7.9	5.1	12666
Adams	010205	14	2017	US 61 0.1 mi SE of Old Prentiss HWY.	87.6	9.6	2.7	16392
Adams	010210	14	2017	US 61 0.1 mi N of Jefferson Davis Blvd.	92.9	5.0	2.1	25074
Adams	010240	14	2017	US 61 0.7 mi N of Melrose Montebello PKY	93.4	4.2	2.4	28088
Adams	010250	14	2017	US 61 0.5 mi N of Liberty Rd.	91.9	5.4	2.8	27719
Adams	010260	14	2017	US 84 0.3 mi E of US 61	92.9	4.3	2.8	34226
Adams	010300	2	2017	US 61 0.1 mi W of Morgantown Rd.	90.3	5.7	4.0	10185
Adams	010310	2	2017	US 61 2.2 mi NE of US 84	87.3	7.1	5.6	8635
Adams	010350	6	2017	Old US 84 0.5 mi SE of Benbrook Rd.	87.6	10.7	1.7	294
Adams	010800	4	2017	Morgantown Rd. 0.1 mi W of Burkhart St.	93.8	5.6	0.5	1536
Adams	010915	16	2017	Col John Pitchford Pky 0.2 mi W of US 61	87.3	8.2	4.5	3129
Adams	015002	16	2017	State St. 0.2 mi W of Saint Charles Ave.	96.6	3.2	0.2	1437
Adams	015003	16	2017	John A. Quitman Blvd 0.3 mi E of Saint Charles Ave.	97.3	2.5	0.2	1718
Adams	015015	14	2017	Martin Luther King Jr. St. between State St. and Washington St.	97.9	1.9	0.2	5248
Adams	015020	17	2017	River Terminal Rd. 0.2 mi E of Old Providence Rd.	89.2	7.9	2.9	4355
Adams	015025	17	2017	Providence Rd. 0.1 mi S of Government Fleet Rd.	89.9	6.4	3.6	1785
Adams	015026	4	2017	Providence Rd. 0.3 mi N of Polk Rd.	86.5	8.5	4.9	1258
Adams	015035	14	2017	S. Canal St. 0.1 mi N of US 65	96.6	3.0	0.4	12417
Adams	015100	17	2017	Aldrich St. 0.2 mi E of Martin Luther King Dr.	96.6	3.3	0.1	1938
Adams	015310	14	2017	Franklin St. between Canal St. and Wall St.	95.4	4.2	0.4	3597
Adams	015315	14	2017	Franklin St. between N Rankin St. and N Martin Luther King St.	96.7	3.2	0.1	4386
Adams	016101	16	2017	Main St. Main St. between Auburn Ave. and Fourth St.	97.5	2.3	0.2	1993
Alcorn	020120	12	2017	US 45 0.8 mi S of US 72	76.5	4.7	18.7	11356
Alcorn	020220	16	2017	Polk St. 0.9 mi N of MS 2	96.0	3.2	0.8	1768
Alcorn	020250	2	2017	US 72 3.9 mi W of US 45	82.3	4.7	13.0	11699
Alcorn	020260	14	2017	US 72 0.3 mi E of MS 2	85.4	6.0	8.6	17457
Alcorn	020270	14	2017	US 72 0.4 mi W of US 45	90.8	3.6	5.6	23849
Alcorn	020350	2	2017	US 72 0.3 mi E of County Rd. 265	79.0	4.3	16.7	11797
Alcorn	020360	14	2017	MS 2 0.1 mi W of Polk St.	84.8	5.0	10.2	5358
Alcorn	020370	14	2017	MS 2 0.5 mi W of Harper Rd.	85.0	4.6	10.3	5782
Alcorn	020380	14	2017	MS 2 0.4 mi E of Harper Rd.	83.4	4.2	12.5	4918
Alcorn	020640	4	2017	Wenasoga Rd. 0.2 mi S of John Carter Rd.	93.0	5.7	1.3	1027
Alcorn	021270	16	2017	Polk St. 0.4 mi S of MS 2	95.4	3.8	0.9	2682
Alcorn	021280	16	2017	Polk St. 0.4 mi S of Homestead Dr.	92.4	6.3	1.4	1916
Alcorn	021440	4	2017	County Rd. 512 0.3 mi S of MS 2	94.7	4.3	1.0	1792
Alcorn	021490	17	2017	Purdy School Rd. 0.3 mi E of Forest School Rd.	90.3	7.7	2.0	640
Alcorn	025020	17	2017	Dunlap St. between Cass St. and Crater St.	98.0	1.8	0.2	1619
Alcorn	025060	18	2017	Webster St. between 9th St. and 8th St.	93.7	5.5	0.8	137

Vehicle Classification Station Summaries for 2017, 2018, 2019

County	County Sequence Number	FC	Year of Count	Location	24 Hour			
					Non-Commercial	Commercial		Average Traffic
						Light	Heavy	
Alcorn	025070	18	2017	Madison St. 0.2 mi N of Peach Tree St.	97.0	2.7	0.4	1352
Alcorn	025080	16	2017	Harper Rd. 0.2 mi N of Droke Rd.	95.7	3.4	0.8	13547
Alcorn	025196	16	2017	Harper Rd. between 3rd St. and Kendrick Rd.	95.1	4.0	0.9	9570
Amite	030070	3	2017	MS 48 1.0 mi W of Domineck Rd.	79.9	12.2	7.9	1827
Amite	030170	2	2017	US 98 0.5 mi E of Womack Ln	81.4	9.7	8.9	3008
Amite	030191	4	2017	Berwick Cassels Rd. 0.1 mi S of Green Ln	82.8	9.1	8.1	264
Amite	030380	4	2017	MS 24 0.8 mi E of Berwick Cassels Rd.	77.9	9.8	12.4	1382
Amite	030730	4	2017	MS 569 0.2 mi NE of Street Rd.	69.9	5.7	24.4	1732
Amite	030750	4	2017	Lower Centreville Rd. 0.6 mi W of MS 569	69.9	19.3	10.8	83
Amite	030760	4	2017	Lower Centreville Rd. 0.8 mi NW of Ewell Rd.	68.4	17.9	13.7	193
Attala	040010	3	2017	Natchez Trace Parkway 3.8 mi N of Leake County Line	95.3	2.4	2.2	491
Attala	040020	3	2017	Natchez Race Pky 0.7 mi SW of Knox Rd.	94.4	4.1	1.5	581
Attala	040180	14	2017	MS 12 0.4 mi E of N Natchez St.	90.3	6.3	3.5	14540
Attala	040310	3	2017	MS 35 0.2 mi S of MS 14	89.3	4.9	5.8	4367
Attala	040320	2	2017	MS 35 0.7 mi N of MS 14	89.2	6.1	4.7	8669
Attala	040380	16	2017	US 35 0.4 mi SE of MS 12	90.1	6.4	3.4	12507
Attala	040440	3	2017	MS 35 0.9 mi N of County Rd. 3122	76.3	7.1	16.6	2078
Attala	040520	3	2017	MS 14 0.5 mi E of MS 411 Rd.	83.2	11.1	5.7	594
Attala	040550	4	2017	MS 43 1.1 mi S of MS 14	89.5	7.3	3.2	2008
Attala	040560	4	2017	MS 43 0.2 mi N of MS 14	95.3	3.6	1.0	1806
Attala	040740	4	2017	MS 19 2.8 mi S of MS 440	88.9	4.7	6.4	431
Attala	040760	4	2017	MS 19 0.8 mi SE of County Rd. 3024	94.4	3.5	2.2	828
Attala	040920	4	2017	MS 14 3.2 mi SW of MS 43	89.7	7.3	3.0	1035
Attala	041100	4	2017	County Rd. 3122 1.4 mi N of County Rd. 2263	73.4	13.9	12.6	63
Attala	041130	4	2017	County Rd. 3122 0.8 mi E of County Rd 2115	84.1	4.3	11.6	107
Attala	041180	4	2017	MS 12 0.9 mi W of W. Adams St.	92.8	5.4	1.8	657
Attala	041414	4	2017	MS 411 0.4 mi N of County Rd. 5241	92.8	4.1	3.1	39
Attala	045090	17	2017	South St. between Walnut Grove Rd. and MS 35	94.5	5.2	0.3	379
Benton	050040	4	2017	MS 178 2.1 mi W of US 78	94.6	2.2	3.2	1617
Benton	050080	2	2017	US 72 0.5 mi W of Sexton Rd.	75.1	5.1	19.9	9335
Benton	050119	2	2017	MS 7 1.1 mi NE of Marshall County Line	84.1	4.8	11.1	1523
Benton	050120	2	2017	MS 7 1.3 mi SW of US 72	82.0	7.1	10.9	1884
Benton	050130	3	2017	MS 7 1.8 mi NE of US 72	83.7	5.8	10.5	1869
Benton	050150	3	2017	MS 4 0.5 mi W of Reeve Rd.	93.3	4.8	1.9	1616
Benton	050160	3	2017	MS 4 0.3 mi W of Liberty Church Rd.	95.0	3.2	1.8	1803
Benton	050380	3	2017	MS 5 0.5 mi N of Jordan Rd.	96.9	1.5	1.6	1080
Benton	050390	3	2017	MS 5 0.1 mi N of Chardean St.	93.8	4.4	1.7	3828
Benton	050458	6	2017	Wolf St. between MS 178 and Cherry Ave.	98.6	1.3	0.1	523
Bolivar	060060	2	2017	US 61 0.5 mi N of Jones Bayou Rd.	88.2	4.4	7.3	10666
Bolivar	060070	14	2017	US 61 0.1 mi S of TM Jones Hwy/MS 446	91.2	4.2	4.7	11588
Bolivar	060112	14	2017	US 61 between MS 8 and End St.	94.6	3.8	1.6	21672
Bolivar	060130	14	2017	US 61 0.6 mi N of Rosemary Rd.	91.3	3.7	5.0	16107

Vehicle Classification Station Summaries for 2017, 2018, 2019

County	County Sequence Number	FC	Year of Count	Location	24 Hour			
					Non-Commercial	Commercial		Average Traffic
						Light	Heavy	
Bolivar	060140	2	2017	US 61 0.1 mi N of Tolliver Rd.	90.3	3.8	6.0	12353
Bolivar	060175	2	2017	US 61 0.5 mi S of 16th Section Rd.	83.4	4.9	11.7	6314
Bolivar	060220	4	2017	US 61 1.1 mi N of Lampton St.	95.2	4.3	0.6	1905
Bolivar	060290	4	2017	Broadway St. 0.5 mi S of Blue Cain Rd.	94.0	5.0	1.0	1397
Bolivar	060570	3	2017	MS 1 3.6 mi N of MS 446	81.0	6.3	12.8	786
Bolivar	060790	4	2017	MS 444 0.2 mi W of US 61	84.3	6.8	8.9	715
Bolivar	061150	4	2017	Thompson Rd. 1.5 mi E of Mt. Zion Rd.	91.1	8.1	0.8	40
Bolivar	061290	4	2017	Litton Rd. 1.3 mi W of Longshot Rd.	91.5	6.2	2.4	276
Bolivar	061390	4	2017	MS 448 0.2 mi SE of MS 1	92.3	4.9	2.7	586
Bolivar	061480	4	2017	MS 448 0.3 mi W of US 61	95.9	2.6	1.4	2136
Bolivar	061740	4	2017	West Mound Bayou Rd 0.4 mi W of Henry Hall Rd.	81.8	15.4	2.8	160
Bolivar	061860	4	2017	Township Rd 0.6 mi W of N. Bayou Rd.	91.6	7.4	1.0	442
Bolivar	061950	16	2017	North Leflore Ave 0.1 mi S of MS 8	96.0	3.9	0.1	1658
Bolivar	062030	4	2017	Shelby St 0.1 mi E of MS 1	99.1	0.9	0.0	808
Bolivar	065034	16	2017	Sharpe Ave between MS 8 and North St.	98.3	1.5	0.2	2432
Bolivar	065060	16	2017	Rosemary Rd. Between US 61 and Martin Luther King Jr. Dr.	89.3	6.1	4.5	1633
Bolivar	065075	16	2017	College St. between 5th Ave. and 3rd Ave.	96.9	3.0	0.1	1716
Bolivar	065077	16	2017	College St between Bolivar Ave. and Bayou Ave.	95.4	4.4	0.2	2377
Bolivar	065080	16	2017	Lee St. between Pearl Ave. and Aloe Ave.	95.9	3.8	0.3	2485
Bolivar	065110	17	2017	North St 0.2 mi W of US 61	98.4	1.4	0.1	2489
Bolivar	065142	17	2017	Carpenter St. between Ferguson Ave. and Chrisman Ave.	96.3	3.6	0.1	2607
Bolivar	065195	16	2017	Martin Luther King Jr. Dr. between Rosemary Rd. and Gilbert Woods Dr.	97.0	2.6	0.4	5338
Calhoun	070160	3	2017	MS 9 0.4 mi N of Webster County Line	78.6	8.6	12.9	1210
Calhoun	070430	3	2017	MS 32 5.6 mi NE of MS 9	89.9	4.8	5.3	1402
Calhoun	070572	4	2017	Main St. between MS 8 and Scott Armstrong St.	90.7	5.3	4.0	1457
Calhoun	070760	4	2017	County Rd. 372 2.4 mi E of MS 9	92.2	5.7	2.1	97
Carroll	080032	4	2017	US 51 0.2 mi N of MS 35	84.6	8.3	7.1	1626
Carroll	080033	4	2017	US 51 0.6 mi N of MS 35	88.2	6.0	5.8	1828
Carroll	080036	4	2017	US 51 2.2 mi S of Montgomery County Line	85.9	6.7	7.4	1888
Carroll	080040	2	2017	US 82 6.9 mi E of Leflore County Line	81.1	5.9	13.0	7010
Carroll	080300	3	2017	MS 35 Kenndy Rd. and Elm St.	75.5	7.6	16.9	2714
Carroll	080410	4	2017	County Rd 23 0.4 mi N of Mt. Olive Rd.	85.5	11.2	3.3	335
Carroll	080490	4	2017	MS 430 3.4 mi E of MS 17	80.7	10.5	8.8	330
Carroll	080525	3	2017	MS 35 3.2 mi NE of MS 430	74.6	10.3	15.1	1362
Carroll	080550	3	2017	MS 35 4.5 mi SE of US 82	80.6	6.6	12.7	1279
Carroll	080980	4	2017	Jefferson Rd 0.8 mi NW of Carrollton Rd	93.0	5.6	1.4	509
Chickasaw	090030	3	2017	Natchez Trace Parkway 1.3 mi S of Pontotoc County Line	97.2	2.3	0.5	2676
Chickasaw	090090	3	2017	Madison St 0.1 mi E of Starkville St	93.8	3.7	2.5	8199
Chickasaw	090160	3	2017	MS 15 1.3 mi N of MS 340	83.9	4.9	11.2	2610
Chickasaw	090230	3	2017	MS 15 1.1 mi S of MS 32	87.3	3.4	9.3	6987
Chickasaw	090400	3	2017	MS 32 2.8 mi E of Calhoun County Line	83.7	5.5	10.8	1077
Chickasaw	090410	3	2017	MS 32 3.4 mi W of MS 15	87.9	5.2	6.9	1777

Vehicle Classification Station Summaries for 2017, 2018, 2019

County	County Sequence Number	FC	Year of Count	Location	24 Hour			
					Non-Commercial	Commercial		Average Traffic
						Light	Heavy	
Chickasaw	090490	3	2017	MS 32 5.6 mi W of US 45A	79.6	5.4	15.0	3361
Chickasaw	090540	4	2017	County Rd 419 0.4 mi E of Natchez Trace Parkway	92.3	5.8	1.9	267
Chickasaw	090560	4	2017	MS 389 0.5 mi N of Clay County Line	94.6	4.7	0.7	954
Chickasaw	090910	4	2017	County Rd 408 1.8 mi E of Calhoun County Line	93.6	5.6	0.7	338
Chickasaw	091070	4	2017	Airport Rd 0.3 mi SW of MS 8	97.8	2.0	0.2	1841
Choctaw	100010	3	2017	Natchez Trace Pky 0.3 mi S of MS 407	93.7	4.5	1.8	798
Choctaw	100020	3	2017	Natchez Trace Pky 0.6 mi N of Miller Rd.	94.9	2.9	2.2	574
Choctaw	100030	3	2017	Natchez Trace Pky 0.4 mi N of Chester Tomnolen Rd.	97.1	1.7	1.2	645
Choctaw	100040	3	2017	Natchez Trace Pkwy 4.5 mi N of MS 9	93.2	4.4	2.4	484
Choctaw	100060	3	2017	MS 12 1.3 mi W of MS 407	86.1	5.8	8.2	2190
Choctaw	100130	3	2017	MS 12 0.5 mi NE of MS 15	90.3	5.5	4.2	3376
Choctaw	100260	3	2017	MS 15 0.8 mi S of Webster County Line	88.4	4.6	7.0	2543
Choctaw	100290	3	2017	MS 9 0.4 mi NW of Pensacola Rd.	84.5	5.0	10.5	1983
Choctaw	100350	4	2017	MS 413 2.0 mi E of Montgomery County Line	90.7	6.8	2.5	413
Choctaw	100500	4	2017	Stewart-Weir Rd. 3.4 mi E of Montgomery County Line	87.0	11.9	1.1	181
Choctaw	100720	4	2017	Union Rd. 0.3 mi SW of Cutts Rd.	95.2	3.8	1.0	352
Choctaw	100930	5	2017	West Main Ave. 0.3 mi E of MS 15	93.6	6.1	0.2	2014
Claiborne	110160	2	2017	Church St. between Orange St. and Fair St.	94.2	4.3	1.5	11035
Claiborne	110190	2	2017	US 61 0.9 mi N of Willow Rd.	89.8	5.6	4.6	6000
Claiborne	110200	3	2017	MS 18 0.3 mi W of Natchez Trace Pkwy	91.6	4.4	4.0	4459
Claiborne	110410	4	2017	MS 547 0.4 mi N of Forest Grove Rd.	85.0	4.6	10.4	1004
Claiborne	110450	4	2017	MS 548 0.9 mi SE of Freeman Hall	92.1	4.2	3.8	205
Claiborne	110580	6	2017	Forest Grove Rd. 2.3 mi S of MS 547	92.0	6.6	1.4	245
Clarke	120080	4	2017	US 11 0.1 mi S of County Rd. 360	90.6	6.5	2.9	1487
Clarke	120110	4	2017	MS 145 Between Graham St and Shubura St	93.5	3.9	2.5	1431
Clarke	120250	1	2017	I-59 1.6 mi N of MS 513	59.2	6.3	34.5	11983
Clarke	120310	4	2017	MS 513 0.7 mi SE of Jasper County Line	90.3	6.2	3.6	909
Clarke	120620	4	2017	County Rd. 210 2.4 mi E of County Rd. 222	74.0	10.3	15.8	137
Clarke	120790	4	2017	MS 514 4.1 mi W of US 45	89.7	7.2	3.1	752
Clarke	120820	4	2017	MS 514 5.5 mi S of Lauderdale County Line	76.0	11.8	12.1	161
Clarke	120850	4	2017	MS 514 0.5 mi E of County Rd. 465	65.1	10.4	24.5	125
Clarke	121300	5	2017	County Rd. 610 5.5 mi N of MS 510	85.8	11.4	2.8	159
Clay	130090	14	2017	US 45 Alt 0.3 mi N of W Half Mile St.	84.0	8.4	7.6	21808
Clay	130100	2	2017	US 45 Alt 2.2 mi N of Dunlap Rd.	80.1	4.9	14.9	14657
Clay	130130	14	2017	MS 50 between Martin Luther King Jr. St. and Mccord St.	96.7	2.3	1.0	7312
Clay	130150	14	2017	MS 50 between Eshman Ave. and Ridgewood E Apartment	96.2	2.7	1.1	6562
Clay	130260	4	2017	Pheba Beasley Rd. 0.4 mi S of Colony Rd.	93.8	4.3	1.9	1053
Clay	130350	3	2017	MS 50 0.7 mi W of Lone Oak Rd.	92.8	4.7	2.5	4831
Clay	130360	14	2017	MS 50 0.5 mi E of Hillside Dr.	94.3	3.9	1.8	6587
Clay	130490	4	2017	MS 47 1.0 mi S of Buster Goode Rd.	80.7	6.8	12.6	414
Clay	135005	16	2017	Division St. between Jefferson St. and Travis St.	95.8	4.0	0.2	1895
Clay	135085	16	2017	Broad St. between Mcclellan St. and Miller Ave.	96.3	3.4	0.2	1433

Vehicle Classification Station Summaries for 2017, 2018, 2019

County	County Sequence Number	FC	Year of Count	Location	24 Hour			
					Non-Commercial	Commercial		Average Traffic
						Light	Heavy	
Clay	135170	17	2017	Old Tribbee Rd. between Lewis O'DNeal Rd. and Church Hill Rd.	93.7	5.9	0.4	1493
Clay	135220	16	2017	Eshman Ave. between Wood St. and Macon St.	97.0	2.4	0.6	4332
Clay	135225	16	2017	Eshman Ave. 0.2 mi N of Colony Dr.	96.4	2.4	1.2	3171
Coahoma	140050	14	2017	DeSoto Ave. 0.2 mi S of N State St.	96.6	2.8	0.7	11007
Coahoma	140141	2	2017	US 61 1.4 mi N of Farrell Eagle Nest	77.2	6.7	16.1	7108
Coahoma	140142	2	2017	US 61 0.7 mi N of Hanson Break Rd.	79.0	5.7	15.3	6972
Coahoma	140150	2	2017	US 61 1.3 mi S of Moon Rd.	78.1	4.5	17.4	8134
Coahoma	140160	2	2017	US 61 0.3 mi N of Lula Rich Rd.	81.6	4.8	13.6	7416
Coahoma	140177	2	2017	US 61 0.4 mi N of Roberson Rd.	71.8	5.7	22.5	6118
Coahoma	140190	14	2017	MS 161 0.2 mi SW of Madison Ave.	97.0	2.4	0.6	17514
Coahoma	140200	14	2017	MS 161 0.1 mi SW of Sunflower Ave.	97.0	2.5	0.6	19763
Coahoma	140330	3	2017	MS 1 0.6 mi NE of Joe Noe Rd.	67.6	6.1	26.3	717
Coahoma	140350	3	2017	MS 1 0.4 mi N of Moon Lake Rd.	82.4	7.3	10.3	1004
Coahoma	140590	4	2017	Bobo Rena Lara Rd. 0.5 mi E of Jenkins Rd.	83.9	10.4	5.7	283
Coahoma	140620	5	2017	Bobo New Africa Rd. 0.2 mi E of Palmer Rd.	70.5	14.2	15.4	166
Coahoma	140910	5	2017	MS 316 0.6 mi S of Grandberry Rd.	86.5	6.2	7.3	491
Coahoma	141390	4	2017	Jonestown-Claremont Rd. 0.4 mi N of Tavoleti Rd.	82.2	13.0	4.8	135
Coahoma	141970	6	2017	Lula-Rich Rd. 0.4 mi SE of US 61	70.4	17.3	12.3	90
Coahoma	145045	14	2017	Desoto Ave. between N State St. and 7th St.	97.7	2.1	0.2	7951
Coahoma	145090	17	2017	Sunflower Ave. between 12th St. and 13th St.	96.3	3.3	0.3	2933
Coahoma	145095	16	2017	Lee Dr. 0.2 mi N of MS 322	95.4	4.3	0.3	4200
Copiah	150160	4	2017	US 51 3.7 mi S of MS 27	93.8	4.1	2.1	4506
Copiah	150220	16	2017	US 51 0.3 mi N of MS 27	92.6	4.1	3.3	1748
Copiah	150230	3	2017	MS 28 1.7 mi W of MS 547	80.3	6.6	13.1	963
Copiah	150250	3	2017	MS 28 0.5 mi NE of Barlow Rd.	76.3	8.2	15.5	2123
Copiah	150260	3	2017	MS 28 0.5 mi NE of Old Port Gibson Rd	78.3	6.0	15.7	3267
Copiah	150280	3	2017	MS 28 0.5 mi E of I-55	92.7	3.2	4.1	14255
Copiah	150540	14	2017	MS 27 0.3 mi E of I-55	87.5	5.0	7.5	11694
Copiah	150570	1	2017	I-55 between Sylvarena Rd. and Tyson Rd.	72.0	6.2	21.8	20593
Copiah	150575	1	2017	I-55 between Tower Rd. and County Farm Rd.	73.8	6.1	20.1	21431
Copiah	150580	1	2017	I-55 between Gallatin St. and Whitworth St.	74.6	5.0	20.4	21590
Copiah	150590	1	2017	I-55 between Miller Rd. and MS 28	76.5	5.1	18.4	24827
Copiah	150600	1	2017	I-55 between W. Gallman Rd. and Pat Harrison Dr.	75.3	5.2	19.5	25887
Copiah	150760	4	2017	Dentville Rd. 6.8 mi NW of MS 28	87.1	5.3	7.5	471
Copiah	150780	4	2017	New Zion Rd. 0.3 mi E of Beer Creek Rd.	84.4	9.5	6.1	132
Copiah	150800	4	2017	Utica Rd. 0.5 mi NW of I-55	93.3	4.3	2.4	1932
Copiah	150840	16	2017	Harmony Rd. 0.2 mi W of Bennett St.	94.0	5.1	0.9	2691
Copiah	150954	4	2017	Whitworth St. 0.6 mi E of Hamilton Dr.	95.2	4.2	0.6	968
Copiah	151092	4	2017	Sylvarena Rd. 0.3 mi NW of US 51	92.5	6.1	1.4	1869
Copiah	151430	6	2017	Warren Hood Rd. 1.9 mi NW of Barlow Rd.	76.7	22.1	1.2	43
Copiah	151440	5	2017	Harmony Rd. 3.0 mi SW of MS 27	69.3	2.8	27.9	362
Copiah	151470	4	2017	Brownswell Rd. between Armstrong Ln. and Collins Ln.	88.4	9.4	2.2	255

Vehicle Classification Station Summaries for 2017, 2018, 2019

County	County Sequence Number	FC	Year of Count	Location	24 Hour			
					Non-Commercial	Commercial		Average Traffic
						Light	Heavy	
Covington	160030	2	2017	US 49 0.5 mi N of Cothren Rd.	85.4	3.9	10.7	27990
Covington	160220	4	2017	MS 84 1.2 mi W of US 49	90.0	4.5	5.5	4615
Covington	160225	2	2017	US 84 0.8 mi W of US 49	74.0	6.3	19.7	4285
Covington	160245	2	2017	US 84 0.5 W of Salem Church Rd.	69.3	9.6	21.0	6048
Covington	160290	2	2017	US 84 0.2 mi W of MS 37	81.1	6.1	12.7	7653
Covington	160310	2	2017	US 84 0.3 mi E of MS 532	77.1	7.3	15.6	6096
Covington	160320	3	2017	MS 35 1.3 mi S of US 84	79.6	8.9	11.4	1549
Covington	160330	3	2017	MS 35 0.9 mi N of US 84	70.7	9.9	19.3	1595
Covington	160360	3	2017	MS 35 2.0 mi W of US 49	73.3	9.6	17.1	1782
Covington	160370	3	2017	MS 35 0.5 mi S of Main St.	81.4	7.9	10.7	1950
Covington	160490	4	2017	Seminary Sumrall Rd. 0.7 mi NE of Oakdale Church Rd.	83.7	12.2	4.1	476
Covington	160520	4	2017	Seminary Mike Conner Rd. 0.7 mi E of McDonald Chapel Rd.	89.3	7.7	3.0	574
Covington	160840	4	2017	MS 590 between Walnut St. and MS 535	86.2	8.8	5.0	3384
DeSoto	170110	14	2017	US 51 0.3 mi S of MS 302	94.1	4.4	1.5	17497
DeSoto	170116	14	2017	US 51 0.2 mi N of Brookhaven Dr.	95.7	3.3	1.0	21446
DeSoto	170140	12	2017	US 78 0.6 mi N of MS 302	71.0	5.8	23.2	30661
DeSoto	170175	4	2017	MS 178 0.2 mi NW of Old Pigeon Roost Rd.	90.7	4.4	4.9	4756
DeSoto	170190	2	2017	US 61 0.4 SW of MS 3	90.7	2.6	6.7	12625
DeSoto	170200	2	2017	US 61 1.4 mi N of MS 3	90.4	3.1	6.5	13607
DeSoto	170210	2	2017	US 61 1.3 mi SW of Nail Rd.	89.5	3.2	7.3	14627
DeSoto	170212	17	2017	HWY 161 0.2 mi N of Nail Rd.	91.8	6.5	1.7	1042
DeSoto	170213	17	2017	HWY 161 0.4 mi N of MS 302	96.5	2.6	0.9	1557
DeSoto	170281	18	2017	Hugings Rd. 0.2 mi N of Stateline Rd.	84.7	7.3	7.9	89
DeSoto	170290	4	2017	MS 304 2.1 mi E of Tunica Countyline	94.7	4.6	0.7	2773
DeSoto	170360	16	2017	Commerce St. 0.7 mi W of I-55	95.2	3.2	1.5	16944
DeSoto	170365	16	2017	Mt. Pleasant Rd. 0.5 mi S of I-55	95.2	3.5	1.2	8716
DeSoto	170450	14	2017	MS 302 1.5 mi E of US 61	94.1	3.9	2.0	8890
DeSoto	170460	14	2017	MS 302 0.3 mi E of MS 301	96.3	2.4	1.2	14868
DeSoto	170490	14	2017	MS 302 1.6 mi E of I-55	96.5	2.1	1.4	40796
DeSoto	170520	16	2017	Goodman Rd. 0.7 mi E of MS 302	97.9	1.5	0.6	11679
DeSoto	170530	16	2017	Goodman Rd. 0.7 mi E of MS 305	97.6	2.1	0.3	7672
DeSoto	170710	3	2017	MS 301 0.5 mi S of Church Rd.	90.1	7.9	2.0	4125
DeSoto	170720	14	2017	MS 301 0.5 mi N of Church Rd.	90.3	7.8	1.8	4949
DeSoto	170731	14	2017	MS 301 0.1 mi N of Stateline Rd.	95.1	3.7	1.2	4592
DeSoto	170780	14	2017	MS 305 0.5 mi N of College Rd.	97.4	1.6	0.9	12425
DeSoto	170781	16	2017	College Rd. 1.3 mi E of MS 305	92.4	5.6	2.0	3673
DeSoto	170795	14	2017	MS 305 0.3 mi N of Collinswood Dr.	95.9	2.8	1.3	28200
DeSoto	170848	6	2017	Nesbit Rd. 0.2 mi W of Gwynn Rd.	95.3	3.8	0.9	770
DeSoto	170910	4	2017	College Rd. 0.1 mi E of Craft Rd.	92.7	5.4	2.0	3695
DeSoto	171040	16	2017	Pleasant Hill Rd. 0.8 mi S of Stateline Rd.	96.2	3.1	0.8	6797
DeSoto	171050	17	2017	Oak Grove Rd. 0.9 mi W of US 51	90.4	7.5	2.1	1857
DeSoto	171140	14	2017	Getwell Rd. 0.8 mi S of College Rd.	95.2	3.9	0.9	10642

Vehicle Classification Station Summaries for 2017, 2018, 2019

County	County Sequence Number	FC	Year of Count	Location	24 Hour			
					Non-Commercial	Commercial		Average Traffic
						Light	Heavy	
DeSoto	171170	4	2017	Church Rd. 0.4 mi W of Poplar Corner Rd.	94.1	4.8	1.1	1101
DeSoto	171180	17	2017	Church Rd. 0.5 mi W of Horn Lake Rd.	95.2	4.1	0.7	2957
DeSoto	171185	16	2017	Church Rd. 0.2 mi E of US 51	94.1	4.0	1.9	20839
DeSoto	171210	16	2017	Stateline Rd. 1.2 mi E of MS 301	93.4	4.9	1.7	3962
DeSoto	171245	16	2017	Stateline Rd. between Malone Rd. and Pleasant Hill Rd.	97.3	2.3	0.5	7127
DeSoto	171246	16	2017	Stateline Rd. between Pleasant Hill Rd. and Davidson Rd.	95.9	3.5	0.6	6007
DeSoto	171320	4	2017	Bethel Rd. 0.2 mi S of Miller Rd.	93.3	5.3	1.5	3233
DeSoto	171336	17	2017	HWY 178 0.2 mi NW of Stateline Rd.	82.9	9.9	7.2	6865
DeSoto	171337	14	2017	HWY 178 0.6 NW of MS 302	89.7	6.9	3.4	7613
DeSoto	171338	14	2017	HWY 178 between Magnolia Dr. and Margon Manor Dr.	94.1	4.4	1.5	6460
DeSoto	171339	4	2017	MS 178 0.8 mi SE of Hacks Cross Rd.	93.4	4.7	1.9	7108
DeSoto	171450	17	2017	South St. 0.1 mi E of College St.	96.9	3.0	0.1	1948
DeSoto	171460	17	2017	Elm St. between W. Center St. and Loshier St.	96.5	3.4	0.1	1205
DeSoto	175015	14	2017	MS 302 0.3 mi E of I-55	94.9	3.0	2.1	41070
DeSoto	175040	16	2017	Stateline Rd. 0.9 mi E of I-55	94.1	4.4	1.5	23443
DeSoto	175053	16	2017	Airway Blvd. 0.2 mi N of Rasco Rd.	97.0	2.0	1.0	21859
DeSoto	175065	17	2017	Rasco Rd. 0.1 mi W of I-55	96.3	3.5	0.2	14602
DeSoto	175100	16	2017	Nail Rd. 0.3 mi W of US 51	95.5	3.1	1.4	13551
DeSoto	175398	16	2017	Tulane Rd. 0.3 mi S of Stateline Rd.	46.5	13.8	39.6	1163
DeSoto	175400	17	2017	Tulane Rd. 0.1 mi N of Stateline Rd.	97.9	1.6	0.5	2038
DeSoto	175405	17	2017	Tulane Rd. 0.1 mi S of MS 302	97.8	2.1	0.1	8277
DeSoto	175412	17	2017	Horn Lake Rd. 0.7 mi N of Desoto Rd.	97.9	2.0	0.1	8612
Forrest	180090	14	2017	US 11 between 36th Ave. and Bartur St.	96.0	3.6	0.4	18502
Forrest	180130	14	2017	US 11 between 3rd Ave. and 4th Ave.	95.5	4.1	0.4	12635
Forrest	180140	14	2017	US 11 between Hardy St. and 1st Ave.	94.0	5.5	0.5	6822
Forrest	180160	14	2017	US 11 between Ryan St. and Kamper St.	91.3	6.7	2.0	1540
Forrest	180270	2	2017	US 49 1.4 mi N of Herwick Rd.	86.6	4.6	8.8	11996
Forrest	180350	14	2017	US 49 between Oferral St. and Mamie St.	96.1	2.9	1.0	29733
Forrest	180370	14	2017	US 49 between Blue Gable Rd. and 31st Ave.	94.0	4.1	1.9	33521
Forrest	180430	14	2017	Hardy St. between 40th Ave. and 37th Ave.	98.3	1.6	0.1	34469
Forrest	180440	14	2017	Hardy St. between 28th Ave. and 29th Ave.	96.8	2.8	0.3	23599
Forrest	180510	14	2017	US 98 0.6 mi E of US 49	75.0	7.1	18.0	12830
Forrest	180530	2	2017	US 98 1.8 mi SE of Weldy Rd.	74.9	7.3	17.8	10283
Forrest	180650	16	2017	MS 42 between US 11 and Railroad St.	96.4	3.4	0.3	9544
Forrest	180670	16	2017	Old MS Hwy 42 between Main St. and Morris St.	96.7	3.0	0.4	8473
Forrest	180760	4	2017	Carnes Rd. between Ray Rd. and US 49	90.8	7.9	1.3	1235
Forrest	180840	16	2017	Edwards St. between Central School Rd. and Brady Rd.	91.4	5.3	3.3	4373
Forrest	180905	16	2017	James St. 0.6 mi N of Ralston Rd.	85.9	7.2	6.9	1670
Forrest	181150	16	2017	Main St. between 6th Ave. and 7th Ave.	95.8	3.6	0.7	10571
Forrest	181170	16	2017	Main St. between Central Ave. and 4th Ave.	94.5	4.7	0.8	9005
Forrest	181200	16	2017	Old Richton Rd. 0.1 mi S of Russett Ln	94.7	4.5	0.7	3944
Forrest	181230	17	2017	Sunrise Rd. 0.2 mi W of Forest Barnes Rd.	94.3	5.0	0.7	3350

Vehicle Classification Station Summaries for 2017, 2018, 2019

County	County Sequence Number	FC	Year of Count	Location	24 Hour			
					Non-Commercial	Commercial		Average Traffic
						Light	Heavy	
Forrest	181260	4	2017	Macedonia Rd. 0.3 mi S of Old Richton Rd.	88.7	9.4	1.9	667
Forrest	181290	16	2017	Carterville Rd. between Hillcrest loop and Corinth Rd.	95.4	3.8	0.8	7172
Forrest	181520	17	2017	Leeville Rd. 0.2 mi E of Main St.	95.1	4.2	0.7	6444
Forrest	181700	4	2017	Morriston Rd. 0.3 mi S of Shows Rd.	94.2	5.3	0.6	2176
Forrest	185000	14	2017	Hardy St. between 24th Ave. and 25th Ave.	97.2	2.5	0.3	19870
Forrest	185020	14	2017	Hardy St. between Saint Paul St. and Green St.	97.3	2.5	0.1	12153
Forrest	185045	18	2017	7th St. between River St. and US 11	95.6	4.2	0.2	538
Forrest	185080	17	2017	21th St. 0.1 mi N of Quinn St.	96.7	3.1	0.2	690
Forrest	185085	16	2017	4th St. between Coliseum Cir. and Sunset Ave./Golden Eagle Ave.	98.0	1.9	0.0	11248
Forrest	185115	17	2017	Adeline St. between 7th Ave. and 8th Ave.	98.3	1.5	0.2	1024
Forrest	185185	16	2017	Mamie St. between 25th Ave. 24th Ave.	98.2	1.7	0.1	3406
Forrest	185205	17	2017	Arlington Loop between Donwood Pl. and S Hampton St.	98.7	1.2	0.0	4742
Forrest	185210	17	2017	Hillcrest Loop between Sun Cir and James St.	93.3	6.3	0.4	2347
Forrest	185230	17	2017	Corinne St. between 5th Ave. and 4th Ave.	98.6	1.2	0.2	772
Forrest	185250	17	2017	Green St. between Forrest St. and San Antonio St.	98.4	1.6	0.0	1247
Forrest	185255	17	2017	Martin Luther King Ave. between Florence St. and Breland Ave.	95.7	4.2	0.1	1286
Forrest	185265	17	2017	Martin Luther King Ave. between Francis St. and May Ave.	97.3	2.6	0.1	1563
Forrest	185270	17	2017	6th Ave. between US 11 and Railroad St.	97.4	2.4	0.2	5424
Forrest	185285	17	2017	4th St. between 40th Ave. and 38th Ave.	98.9	1.0	0.1	19402
Forrest	185305	16	2017	Mamie St. between 23rd Ave. and 22nd Ave.	97.7	2.2	0.1	2453
Forrest	185325	16	2017	16th Ave. between Concart St. and Camp St.	96.3	3.5	0.1	1365
Forrest	185382	17	2017	Helveston Rd. between Bell Ave. and Ida Ave.	97.1	2.5	0.4	6710
Forrest	185390	16	2017	Pine St. 0.3 mi NE of US 49	93.9	5.3	0.8	6099
Forrest	185395	16	2017	Pine St. between Florence St. and Scooba St.	94.8	4.8	0.4	4655
Forrest	185400	17	2017	Eastside Ave. between Harrell St. and Royal St.	96.6	3.0	0.3	2430
Forrest	185410	16	2017	Mamie St. between 19th Ave. and 17th Ave.	98.2	1.5	0.2	1460
Forrest	185420	16	2017	Mamie St. between 4th Ave. and 5th Ave.	96.7	3.2	0.1	954
Forrest	185425	17	2017	Concart St. between 14th Ave. and Hutchinson Ave.	98.0	1.7	0.3	384
Forrest	185470	17	2017	Hall Ave. between John St. and Charles St.	96.1	3.5	0.4	5881
Forrest	185480	17	2017	Hall Ave. between Arledge St. and Morton St.	95.0	4.4	0.6	4574
Forrest	185495	17	2017	Buschman St. between Walnut St. and Main St.	97.7	2.1	0.2	2305
Forrest	185505	16	2017	Hardy St. between Martha St. and Williams St.	97.1	2.6	0.3	10124
Forrest	185510	16	2017	Hardy St. between Davis St. and Lee St.	96.9	2.7	0.3	10262
Forrest	185535	17	2017	2nd St. between Mobile St. and Evans St.	91.1	8.1	0.8	517
Forrest	185585	17	2017	Forrest St. between McLeod St. and Brunie St.	97.8	2.2	0.1	999
Forrest	185590	17	2017	Eaton St. between Main St. and Forrest St.	97.8	2.1	0.1	818
Forrest	185610	17	2017	Hemphill St. 0.1 mi S of Forrest St.	97.3	2.7	0.0	459
Forrest	185615	17	2017	George St. 0.6 mi S of Central Ave.	97.2	2.7	0.1	1412
Forrest	185620	17	2017	10th Ave. bewteen George St. and Main St.	96.8	3.1	0.2	883
Forrest	185630	17	2017	Walnut St. between Elizabeth Ave. and Southern Ave.	97.5	2.5	0.0	688
Forrest	185650	17	2017	Barkley Rd. between Rouse Rd. and Chancellor Rd.	96.2	3.0	0.8	948
Forrest	185700	17	2017	40th St. between Kensington Dr. and Bellair Dr.	98.1	1.7	0.2	9844

Vehicle Classification Station Summaries for 2017, 2018, 2019

County	County Sequence Number	FC	Year of Count	Location	24 Hour			
					Non-Commercial	Commercial		Average Traffic
						Light	Heavy	
Forrest	187002	17	2017	Old Airport Rd. 0.1 mi W of Steps Ave.	85.8	7.6	6.6	2575
Forrest	187015	17	2017	George St. between Cherry Dr. and Jackson Ave.	98.1	1.6	0.4	514
Forrest	187040	17	2017	Chapell Hill Rd. between Albert St. and Park Dr.	95.6	3.9	0.5	1137
Forrest	187066	17	2017	Tatum Rd. between Woodlard Ave. and Scotland Cir.	93.4	6.4	0.1	366
Forrest	187188	14	2017	Gordon St. between 2nd St. and Pine St.	94.2	4.4	1.4	3577
Franklin	190020	2	2017	US 84 0.1 mi E of MS 33	81.5	7.2	11.2	5288
Franklin	190052	2	2017	US 98 3.1 mi W of Old US 84	81.1	6.7	12.2	5514
Franklin	190054	2	2017	US 84 0.4 mi W of Walnut St	78.3	8.4	13.3	4444
Franklin	190058	2	2017	US 84 0.8 mi E of US 98	81.4	7.1	11.6	4205
Franklin	190060	4	2017	Old US 84 0.4 mi NE of US 98	91.5	6.8	1.7	2027
Franklin	190090	4	2017	Old US 84 0.1 mi E of MS 556	95.4	4.2	0.4	4504
Franklin	190120	4	2017	Old US 84 0.4 mi E of Union Church Rd	93.5	5.5	1.0	4408
Franklin	190125	2	2017	Old US 84 0.2 mi W of US 98	91.3	5.7	3.0	5279
Franklin	190130	4	2017	Old US 84 0.2 mi SW of Railroad Ave	93.6	4.7	1.7	3396
Franklin	190190	2	2017	US 98 2.1 mi W of MS 570	83.4	8.3	8.3	2026
Franklin	190200	2	2017	US 98 2.3 mi E of MS 570	83.5	7.4	9.1	1810
Franklin	190210	2	2017	US 98 0.1 mi E of Horseshoe Rd	83.5	8.5	8.0	2178
Franklin	190240	3	2017	MS 33 1.9 mi S of US 98	66.6	11.7	21.7	1105
Franklin	190400	4	2017	Burt Jordan Rd 0.3 mi N of Felix McCall Rd	91.4	6.5	2.1	309
Franklin	190680	4	2017	Stamplery Rd 2.2 mi S of Jefferson County Line	83.9	14.3	1.8	28
George	200040	3	2017	MS 63 between Winter St. and Summer St.	94.8	4.2	1.0	6881
George	200050	3	2017	MS 63 between Manila St. and MS 613	94.8	4.4	0.8	6096
George	200090	2	2017	US 98 0.5 mi NW of Shipman Rd.	79.8	4.6	15.7	10965
George	200150	3	2017	MS 26 0.4 mi E of MS 57	86.9	8.6	4.6	3156
George	200265	2	2017	MS 63 0.6 mi S of Twin Creek Rd.	85.4	5.6	9.0	6297
George	200560	4	2017	MS 612 0.3 mi E of MS 613	90.4	6.7	2.9	2370
George	200570	4	2017	MS 612 0.3 mi N of Will Howell Rd.	90.9	6.0	3.1	1614
George	200650	4	2017	MS 613 0.1 mi N of Duke St.	95.8	3.6	0.6	4624
Greene	210100	3	2017	MS 57 0.3 mi SE of MS 198	94.2	3.8	2.0	1855
Greene	210255	2	2017	US 98 0.9 mi SE of Old Hwy 24	76.7	4.9	18.4	10571
Greene	210360	4	2017	MS 57 between Center St. and Texas St.	92.1	5.7	2.2	6681
Greene	210440	4	2017	MS 63 1.2 mi SE of MS 42	85.4	10.0	4.6	1583
Greene	210630	4	2017	Brushy Creek Rd. 1.2 mi SE of MS 594	94.2	4.4	1.5	445
Greene	210930	5	2017	Church Ave. between MS198 and Shows St.	94.3	5.3	0.5	437
Grenada	220080	14	2017	US 51 between Pecan St. and Govan St.	94.9	3.5	1.5	13813
Grenada	220100	14	2017	US 51 between Cherry St. and Pearl St.	91.9	5.6	2.5	9310
Grenada	220120	14	2017	US 51 0.6 mi N of MS 332	89.5	4.8	5.8	5448
Grenada	220210	14	2017	MS 8 0.5 mi E of I-55	94.8	3.7	1.4	24153
Grenada	220220	14	2017	MS 8 0.3 mi NW of Sweethome Rd.	95.2	3.3	1.5	23583
Grenada	220240	14	2017	MS 8 0.2 mi E of US 51	93.3	3.7	3.0	16613
Grenada	220270	3	2017	MS 8 between Enos Moore Rd. and Harris Rd.	91.3	4.6	4.1	6514
Grenada	220310	3	2017	MS 7 3.0 mi NW of Carroll County Line	85.4	6.3	8.3	3900

Vehicle Classification Station Summaries for 2017, 2018, 2019

County	County Sequence Number	FC	Year of Count	Location	24 Hour			
					Non-Commercial	Commercial		Average Traffic
						Light	Heavy	
Grenada	220340	2	2017	MS 7 1.0 mi E of I-55	85.9	4.6	9.4	3792
Grenada	220350	2	2017	MS 7 3.1 mi E of I-55	85.5	4.9	9.6	3537
Grenada	220420	11	2017	I-55 3.3 mi N of Carroll County Line	65.0	5.8	29.1	14321
Grenada	220490	16	2017	Carrollton Rd. Between White Dr. and Chickasaw Dr.	96.6	3.1	0.3	4528
Grenada	220630	4	2017	Sparta Rd. 0.5 mi N of Hillside Rd.	92.9	6.2	0.8	177
Grenada	225050	17	2017	Doak St. 0.1 mi N of 2nd St.	98.0	2.0	0.0	270
Grenada	225070	17	2017	Line St. between Walthall St. and Fairground Rd.	96.7	3.2	0.2	2666
Grenada	225095	17	2017	Fairground Rd. between Pecan St. and Govan St.	96.1	3.6	0.3	3098
Grenada	225125	18	2017	Telegraph St. between Washington St. and US 51	98.0	2.0	0.0	1648
Grenada	225140	17	2017	Monroe St. between Hill Dr. and Oak St.	97.4	2.5	0.1	5913
Grenada	225300	17	2017	White Dr. between Ruralia Dr. and Carrollton Ave.	97.4	2.5	0.1	905
Hancock	230045	11	2017	I-10 2.4 mi E of MS 603	86.9	5.0	8.2	60738
Hancock	230047	11	2017	I-10 1.0 mi W of Harrison County Line	80.4	6.2	13.5	51497
Hancock	230060	14	2017	US 90 2.1 mi W of Lower Bay Rd.	92.3	5.9	1.8	11196
Hancock	230100	14	2017	US 90 0.4 mi SW of Washington St.	96.2	2.9	0.9	26282
Hancock	230120	14	2017	US 90 0.2 mi W of Easterbrook St.	96.2	3.0	0.9	25175
Hancock	230130	14	2017	US 90 0.1 mi W of De Montluzin Ave.	95.8	3.2	1.0	18308
Hancock	230140	14	2017	US 90 0.5 mi E of Dunbar Ave.	95.5	3.3	1.2	13441
Hancock	230141	14	2017	US 90 0.2 mi E of 2nd St.	95.0	4.1	1.0	15196
Hancock	230300	14	2017	MS 603 0.4 mi E of Central Ave.	93.6	4.9	1.5	15806
Hancock	230320	3	2017	MS 603 0.5 mi S of Cuevas Rd.	92.0	6.0	2.1	9847
Hancock	230460	17	2017	South Beach Blvd. between Sears St. and Market St.	92.4	6.3	1.3	1488
Hancock	230490	17	2017	Beach Blvd. between Acadian Bay Ln. and Bienville Dr.	94.1	5.1	0.8	2027
Hancock	230500	17	2017	South Beach Blvd. between Ramaneda st. and St Charles St.	94.5	4.6	0.9	2219
Hancock	230520	17	2017	Beach Blvd. between Court St. and Union St.	96.3	3.2	0.5	3695
Hancock	230540	17	2017	South Beach Blvd. between Demontluzin St. and Carroll Ave	95.6	3.9	0.5	4381
Hancock	230550	17	2017	South Beach Blvd. 0.2 mi S of US 90	95.6	3.9	0.5	4282
Hancock	230560	17	2017	North Beach Blvd. 0.2 mi NW of US 90	96.1	2.8	1.1	1039
Hancock	230580	17	2017	North Beach Blvd. 0.3 mi NW of Dunbar Ave.	93.0	4.7	2.3	394
Hancock	230610	17	2017	Old Nicholson Rd. 0.4 mi S of Washington St.	86.9	12.3	0.8	184
Hancock	230650	17	2017	Washington St. between St. Francis St. and Central Ave.	95.8	3.6	0.6	1046
Hancock	230670	4	2017	Lower Bay Rd. 0.8 mi W of John Bayou Dr.	92.5	6.3	1.2	946
Hancock	230800	2	2017	Port and Harbor Dr. between Rd D. and Rd C.	82.4	6.4	11.2	1446
Hancock	235010	17	2017	Main St. between Necalse Ave. and Toulme St.	97.1	2.7	0.2	2717
Hancock	235025	18	2017	Joes Bayou Rd. between Common Rd. and Blue Meadow Rd.	96.8	3.2	0.0	78
Hancock	235030	18	2017	Felicity St. 0.3 mi E of Engman Ave.	96.5	3.1	0.3	606
Hancock	235095	17	2017	Waveland Ave. between Willow St. and Shipp St.	93.5	5.5	0.9	2320
Hancock	235100	18	2017	Demontluzin St. between Beach Blvd. and 2nd St.	97.4	2.5	0.1	570
Hancock	235110	17	2017	St. Joseph St. between Gulfside St. and Mars St.	96.1	3.2	0.8	1535
Harrison	240010	17	2017	Old Hwy 67 0.8 mi NE of Woolmarket Rd.	93.8	4.3	1.9	1226
Harrison	240030	14	2017	US 90 1.0 mi W of Cedar Ave.	94.9	3.7	1.4	12191
Harrison	240050	14	2017	US 90 1.2 mi E of Cedar Ave.	96.2	2.8	1.1	13368

Vehicle Classification Station Summaries for 2017, 2018, 2019

County	County Sequence Number	FC	Year of Count	Location	24 Hour			
					Non-Commercial	Commercial		Average Traffic
						Light	Heavy	
Harrison	240060	14	2017	US 90 between Seal Ave. and Donlin Ave.	95.9	2.9	1.2	14836
Harrison	240070	14	2017	US 90 1.1 mi E of Menge Ave.	95.7	3.1	1.2	15311
Harrison	240080	14	2017	US 90 0.4 mi E of Lang Ave.	95.7	3.3	1.0	16956
Harrison	240100	14	2017	US 90 between Ocean Wave Ave. and Richards Ave.	95.9	2.8	1.3	21780
Harrison	240110	14	2017	US 90 between 38th Ave. and 41st. Ave.	96.1	2.4	1.5	25203
Harrison	240140	14	2017	US 49 0.2 mi N of Orange Grove Rd.	95.6	3.4	1.1	49171
Harrison	240200	11	2017	I-10 2.0 mi E of Kiln Delisle Rd.	80.6	5.6	13.8	47151
Harrison	240220	11	2017	I-10 between County Farm Rd. and Canal Rd.	85.3	4.5	10.2	60558
Harrison	240234	11	2017	I-10 1.5 mi E of Lorraine Rd.	89.7	3.1	7.2	77468
Harrison	240250	14	2017	US 49 0.7 mi S of I-10	95.5	3.2	1.4	44463
Harrison	240270	14	2017	US 49 0.2 mi S of John Hill Blvd.	95.9	2.8	1.4	43987
Harrison	240350	14	2017	US 90 0.9 mi E of Cowan Rd.	97.3	2.3	0.4	25943
Harrison	240370	14	2017	US 90 0.2 mi W of Mc Donnell Ave.	97.3	2.3	0.4	29383
Harrison	240375	14	2017	US 90 0.4 mi E of Veterans Ave.	97.4	2.2	0.4	36900
Harrison	240380	14	2017	US 90 between Saint Peter St. and St. George Ave.	97.6	1.9	0.4	40852
Harrison	240385	14	2017	US 90 between Saint Jude St. and White Ave.	97.3	2.2	0.4	35273
Harrison	240395	14	2017	US 90 between Suter Pl. and Seal Ave.	97.0	2.5	0.5	40538
Harrison	240400	14	2017	US 90 between G E Ohr St. and Lameuse St.	94.9	4.7	0.4	32863
Harrison	240620	3	2017	MS 53 2.8 mi W of Cable Bridge Rd.	92.6	4.7	2.7	2583
Harrison	240740	16	2017	Wahington Ave. between Rippy Rd. and Vista Dr.	96.1	3.2	0.7	11092
Harrison	240830	17	2017	MS 67 0.2 mi S of Hollee Dr.	92.6	6.3	1.2	3075
Harrison	241020	16	2017	Cowan Rd. 0.2 mi N of Collins Blvd.	96.2	3.0	0.9	14339
Harrison	241040	14	2017	Cowan Rd. 0.1 mi N of Pass Rd.	96.2	3.0	0.8	33315
Harrison	241050	14	2017	Lorraine Rd. 0.4 mi N of Hillcrest Rd.	95.2	3.8	1.1	35265
Harrison	241060	16	2017	Dedeaux Rd. 0.2 mi W of Lorraine Rd.	97.2	2.4	0.4	12026
Harrison	241070	16	2017	Dedeaux Rd. between Klein Rd. and Hendry Rd.	97.2	2.5	0.3	15372
Harrison	241135	16	2017	North St. Rosehart Ave. and Menge Ave.	93.5	4.5	2.0	3256
Harrison	241270	14	2017	Popps Ferry Brg. 0.5 mi S of Causeway Dr.	97.0	2.8	0.2	19939
Harrison	241280	14	2017	Popps Ferry Rd. 0.1 mi W of Rustwood Dr.	95.9	3.8	0.3	20170
Harrison	241285	14	2017	Cedar Lake Rd. 0.1 mi S of I-10	95.5	4.1	0.3	26984
Harrison	241350	16	2017	Hiem Ave. 0.2 mi N of Myers Ln.	94.0	4.9	1.1	11568
Harrison	241355	17	2017	County Farm Rd. 0.4 mi N of James Maggard Dr.	89.9	7.6	2.5	8271
Harrison	241480	4	2017	Mchenry Rd. 0.1 mi W of Forestry Rd.	90.3	6.3	3.4	103
Harrison	241710	11	2017	I-110 1.6 mi N of US 90	96.5	2.7	0.8	59291
Harrison	244005	12	2017	30th Ave. between 17th St. and 18th St.	93.8	3.8	2.4	10497
Harrison	244010	12	2017	30th Ave. between 23rd St. and 22nd St.	94.1	2.9	3.0	10516
Harrison	244015	12	2017	30th Ave. between 28th St. and 25th St.	90.7	5.3	4.0	4418
Harrison	244060	14	2017	Pass Rd. between 22nd Ave. and 21st St.	96.2	3.5	0.3	12788
Harrison	244085	14	2017	Pass Rd. between Lopooser Ave. and Tegarden Rd.	92.3	7.2	0.6	11617
Harrison	244135	17	2017	23rd Ave. between 15th St. and 14th St.	97.2	2.8	0.0	1876
Harrison	244145	17	2017	23rd Ave. between 21st St. and 20th St.	94.6	5.2	0.2	1261
Harrison	244165	17	2017	Railroad St. between 36th Ave. and 37th Ave.	98.1	1.9	0.0	321

Vehicle Classification Station Summaries for 2017, 2018, 2019

County	County Sequence Number	FC	Year of Count	Location	24 Hour			
					Non-Commercial	Commercial		Average Traffic
						Light	Heavy	
Harrison	244195	17	2017	17th St. between Wright Ave. and 62nd Ave.	97.0	2.9	0.1	1985
Harrison	244230	17	2017	Old Pass Rd. between Beach Ave. and Stewart Ave.	98.4	1.4	0.1	4388
Harrison	244250	17	2017	33rd. Ave between 15th St. and 14th St.	97.0	2.9	0.1	2154
Harrison	244280	17	2017	Martin Luther King Jr. Blvd between Illinois Ave. and Indiana Ave.	98.5	1.3	0.2	7126
Harrison	244290	17	2017	North Carolina Ave. between Harrison St. and Van Buren St.	98.4	1.6	0.0	192
Harrison	244300	16	2017	28th St. between Canal Rd. and 59th Ave.	94.1	4.6	1.3	11387
Harrison	244305	16	2017	28th St. 0.1 mi E of 39th Ave.	94.9	3.8	1.3	9737
Harrison	244335	16	2017	Hewes Ave. between 3rd St. and 3rd Alley	96.6	3.1	0.3	3760
Harrison	244350	16	2017	Hewes Ave. between 47th St. and 41nd St.	94.0	4.7	1.3	4972
Harrison	244368	17	2017	34th St. between 8th Ave. and Hewes Ave.	96.1	3.6	0.3	3514
Harrison	244375	18	2017	Kendall Ave. between 51st St. and 52nd St.	96.5	3.4	0.1	572
Harrison	244440	17	2017	17th St. 22nd Ave. and 23rd Ave.	97.6	2.4	0.0	692
Harrison	244490	14	2017	30th Ave. between US 90 and Gulfport Harbor St.	51.3	18.0	30.6	2156
Harrison	244495	12	2017	30th Ave. between 12th St. and 11th St.	91.5	4.6	3.9	9026
Harrison	244520	14	2017	Captain James McManus Dr. 0.1 mi S of US 90	91.3	3.7	4.9	1174
Harrison	244545	16	2017	Three Rivers Rd. 0.2 mi N of Creosote Rd.	95.0	4.1	0.9	21451
Harrison	244560	14	2017	Airport Rd 0.7 mi E of US 49	96.1	3.3	0.6	8302
Harrison	245020	16	2017	Central Ave. between Rodriguez St. and Quave Rd.	97.4	2.1	0.5	7389
Harrison	245030	14	2017	Pass Rd. 0.4 mi E of Big Lake Rd.	97.8	1.9	0.3	30370
Harrison	245035	14	2017	Pass Rd. 0.1 mi E of Popps Ferry Rd.	94.2	5.6	0.2	23155
Harrison	245040	14	2017	Pass Rd. 0.6 mi E of Popps Ferry Rd.	98.2	1.5	0.3	20872
Harrison	245050	14	2017	Pass Rd. between Glenn Ave. and Julia St.	97.5	2.3	0.1	15689
Harrison	245055	14	2017	Pass Rd. 0.2 mi E of Rodenberg Ave.	97.7	2.0	0.3	12259
Harrison	245060	16	2017	Veterans Ave. between Pass Rd. and Irish Hill Dr.	96.2	3.4	0.4	6664
Harrison	245180	17	2017	Main St. between Water St. and US 90	96.7	3.1	0.2	3567
Harrison	245210	17	2017	Rodenberg Ave. between Welch Ln. and US 90	97.2	2.5	0.3	4267
Harrison	245229	18	2017	Greater Ave. between Gardenia St. and Daisy St.	97.7	2.2	0.1	476
Harrison	245230	16	2017	Eisenhower Dr. 0.2 mi N of Rue Petit Boise	98.1	1.6	0.2	10228
Harrison	245237	18	2017	Causeway Rd. 0.6 mi W of Popps Ferry Rd.	90.8	5.7	3.4	262
Harrison	245297	16	2017	White Ave. between Father Ryan Ave. and US 90	97.9	1.9	0.3	7301
Harrison	245330	16	2017	Dr. Martin Luther King Blvd. between Lameuse St. and Main St.	97.0	2.9	0.1	2433
Harrison	245400	16	2017	Irish Hill Dr. 0.2 mi E of Morrison Ave.	96.8	2.9	0.3	6213
Harrison	245408	17	2017	Brodie Rd. 0.8 mi E of Darius Dr.	97.6	2.2	0.2	5624
Harrison	245415	16	2017	D'Iberville Blvd. between Boney Ave. and Auto Mall Pky.	97.9	1.9	0.2	12553
Harrison	245625	18	2017	St. Jude St. between Lopez Pl. and Father Ryan Ave.	94.8	5.2	0.0	222
Harrison	245635	16	2017	Eisenhower Dr. between US 90 and Swizer Sr. Dr.	98.2	1.8	0.1	7838
Harrison	246002	16	2017	Railroad St. between Klondyke Rd. and Jeff Davis Ave.	97.4	2.2	0.4	11923
Harrison	246025	17	2017	Jeff Davis Ave. between 3rd St. and 4th St.	96.1	3.3	0.6	4925
Harrison	246035	16	2017	Pineville Rd. between Old Pass Rd. and Park Lane Dr.	95.6	3.8	0.6	6069
Harrison	246040	16	2017	Pineville Rd. between Mitchell Rd. and Yuca Dr.	96.8	2.8	0.4	6525
Harrison	246045	16	2017	White Harbor Rd. between US 90 and 2nd St.	97.7	1.9	0.4	1789
Harrison	247035	18	2017	Seal Ave. between Scenic Dr. and 2nd St.	97.3	2.4	0.3	319

Vehicle Classification Station Summaries for 2017, 2018, 2019

County	County Sequence Number	FC	Year of Count	Location	24 Hour			
					Non-Commercial	Commercial		Average Traffic
						Light	Heavy	
Harrison	247053	18	2017	Hiem Ave. between North St. and Railroad St.	96.9	3.1	0.0	144
Harrison	247055	17	2017	Market St. between North St. and Railroad St.	91.1	8.1	0.8	354
Harrison	247077	17	2017	Espy Ave. 0.1 mi N of US 90	95.2	3.8	1.0	1623
Hinds	250290	14	2017	US 80 between Madison St. and Capitol St.	96.0	3.4	0.6	10765
Hinds	250300	14	2017	US 80 between Broadway St. and Stonegate Dr.	96.4	3.1	0.5	21670
Hinds	250320	14	2017	US 80 0.1 mi SE of Morrison Dr.	97.8	1.9	0.3	21262
Hinds	250330	14	2017	US 80 between Shaw Rd. and Norman St.	97.2	2.4	0.4	18899
Hinds	250400	14	2017	US 80 between Ellis Ave. and Gibraltar Dr.	95.4	3.5	1.2	18386
Hinds	250410	14	2017	US 80 0.3 mi E of Ellis Ave.	93.3	5.3	1.4	15643
Hinds	250470	14	2017	Woodrow Wilson Dr. 0.1 mi W of West St.	96.8	2.5	0.6	28961
Hinds	250480	14	2017	Woodrow Wilson Dr. 0.2 E of Gordon St.	97.2	2.5	0.3	20050
Hinds	250520	14	2017	Delta Dr. between Sunset Dr. and Liberty St.	97.3	2.3	0.4	15470
Hinds	250525	14	2017	US 49 0.3 mi NW of I-220	90.9	4.5	4.5	26621
Hinds	250560	14	2017	US 49 1.8 mi S of Madison County Line	87.8	4.8	7.4	14981
Hinds	250610	11	2017	I-20 0.5 mi W of Raymond-Clinton Rd.	76.5	5.8	17.7	38062
Hinds	250690	3	2017	MS 18 0.6 mi S of Curtis Rd.	84.6	5.8	9.6	4374
Hinds	250731	14	2017	MS 18 0.3 mi E of Dry Grove Rd.	95.2	3.5	1.2	7114
Hinds	250732	14	2017	MS 18 0.3 mi W of Walker Ln.	94.3	4.0	1.8	11118
Hinds	250950	11	2017	I-55 between E. Pascagoula St. and High St.	93.1	3.6	3.4	112263
Hinds	251000	11	2017	I-55 0.2 mi S of Northside Dr.	94.4	2.9	2.8	125872
Hinds	251002	17	2017	I-55 Frontage Rd. 0.2 mi S of Briarwood Dr.	95.9	3.8	0.4	10242
Hinds	251020	11	2017	I - 55 0.1 mi N of Briarwood Dr.	94.4	2.2	3.4	96316
Hinds	251140	4	2017	DRY GROVE RD TP 4124	94.7	4.1	1.2	1191
Hinds	251150	4	2017	CASSIDY RD TP 5366	92.2	6.5	1.3	1495
Hinds	251280	17	2017	SPRINGRIDGE RD TP 4119	94.6	5.0	0.4	2351
Hinds	251290	17	2017	MIDWAY RD TP 4121	93.3	6.4	0.3	2173
Hinds	251320	4	2017	LEAVE NWCL RAYMOND	94.8	4.4	0.8	1307
Hinds	251330	4	2017	NATCHEZ TRACE PARKWAY	95.5	3.3	1.2	1136
Hinds	251350	4	2017	MS 467 TP 467	90.5	8.2	1.3	1248
Hinds	251370	3	2017	MADISON ST TP 6523	92.6	6.3	1.1	4250
Hinds	251420	4	2017	LEBANON PINE GROVE RD TP 4123	91.9	6.6	1.5	675
Hinds	251510	4	2017	Clinton Tinnin Rd. 0.3 mi N of Henry Lee Dr.	91.1	8.1	0.8	1187
Hinds	251550	16	2017	Siwell Rd. 2.2 mi NW of Lake Dockery Dr.	95.9	3.6	0.5	6956
Hinds	251580	16	2017	Clinton Blvd. 0.7 mi E of College St.	96.9	2.9	0.2	6455
Hinds	251600	16	2017	Clinton Blvd 0.6 mi E of Shaw Rd.	99.4	0.6	0.1	5925
Hinds	251610	14	2017	Clinton Blvd. 1.1 mi E of Magnolia Rd.	98.0	1.8	0.1	21813
Hinds	251625	14	2017	Woodrow Wilson Ave. between Parkside Pl and Fortification St.	97.5	2.1	0.4	22355
Hinds	251640	16	2017	Kickapoo Rd. 0.2 mi E of Clinton Tinnin Rd.	93.0	6.1	0.9	1051
Hinds	251660	16	2017	County Line Rd. 1.0 mi E of Livingston Rd.	91.5	7.6	0.9	6826
Hinds	251677	14	2017	County Line Rd. 0.1 mi E of US 51	96.7	3.0	0.3	15157
Hinds	251678	14	2017	County Line Rd. 0.1 mi E of I-55	97.5	2.2	0.3	40730
Hinds	251700	14	2017	Northside Dr. between Edwards Ave. and Lampton Ave.	97.6	2.1	0.3	9484

Vehicle Classification Station Summaries for 2017, 2018, 2019

County	County Sequence Number	FC	Year of Count	Location	24 Hour			
					Non-Commercial	Commercial		Average Traffic
						Light	Heavy	
Hinds	251730	17	2017	Livingston Rd. 0.4 Mi S of I-220	94.8	4.0	1.2	1737
Hinds	251750	17	2017	Springridge Rd. 0.4 mi S of Davis Rd.	86.5	12.8	0.7	2703
Hinds	251760	16	2017	Springridge Rd. 0.8 mi N of MS 18	96.2	3.0	0.7	5809
Hinds	251790	14	2017	Clinton Pkwy between College St. and Fairmont St.	97.4	2.3	0.3	19613
Hinds	251820	6	2017	BOLTON-BROWNVILLE RD TP 4165	91.4	7.6	1.0	338
Hinds	251850	14	2017	Northside Drive 0.6 mi E of Pinehaven Rd.	97.1	2.7	0.2	10089
Hinds	251860	14	2017	Northside Dr. between Richardson Dr. and UptonDr.	95.3	4.4	0.3	10922
Hinds	251862	14	2017	Northside Dr. 0.1 mi E of Country Club Dr.	96.1	3.3	0.5	11442
Hinds	251866	14	2017	Northside Dr. 0.5 mi E of Methodist Farm Rd.	96.8	2.6	0.6	12312
Hinds	251880	3	2017	Northside Dr. 0.6 mi W of Williamson Rd.	96.0	3.5	0.5	1664
Hinds	251920	17	2017	Midway Rd. 0.5 mi S of MS 18	93.8	4.9	1.4	2597
Hinds	251930	16	2017	Midway Rd. 1.2 mi S of McRaven Rd.	87.7	11.3	1.0	869
Hinds	251960	4	2017	Lebanon-Pine Grove Rd. 1.8 Mi E of Midway Rd.	96.1	3.5	0.3	773
Hinds	252040	16	2017	Old Canton Rd. 0.2 mi N of Sheffield Dr.	98.5	1.3	0.2	11809
Hinds	252130	16	2017	Jackson Raymond Rd. 0.4 mi E of Wells Rd.	96.7	2.8	0.5	1334
Hinds	252170	16	2017	Raymond Rd. between Highland Dr. and Shady Lane Dr.	96.2	3.5	0.2	13438
Hinds	252180	16	2017	Raymond Rd. between Mcgee St. and Atl Woods Blvd.	96.9	2.9	0.2	7919
Hinds	252210	4	2017	HINDS-MADISON CO LINE	94.0	4.4	1.6	436
Hinds	252220	4	2017	Railroad Ave. 0.5 mi NE of Cherry Grove Rd.	86.8	9.5	3.7	421
Hinds	252240	16	2017	Terry Rd. 0.3 mi N of Bluebird Ln.	94.0	5.0	1.0	2480
Hinds	252250	16	2017	Terry Rd. 1.0 mi S of Gary Rd.	95.8	3.9	0.3	4184
Hinds	252254	14	2017	Terry Rd. 0.5 mi S of Elton Rd.	97.8	1.8	0.4	8089
Hinds	252256	14	2017	Terry Rd. 0.1 mi N of Red Hill Cir.	97.5	2.0	0.5	6162
Hinds	252565	11	2017	I-220 0.7 mi NE of Medgar Evers Blvd.	94.2	3.2	2.6	55636
Hinds	255005	14	2017	Ridgewood Rd. between Parkridge Dr. and Meadowbrook Rd.	96.9	2.9	0.2	14472
Hinds	255010	14	2017	Ridgewood Rd. 0.5 mi N of Northside Dr.	97.5	2.3	0.2	16101
Hinds	255015	14	2017	Canton Mart Rd. between I-55 Frontage Rd. and Wayneland Dr.	98.3	1.5	0.2	16589
Hinds	255020	14	2017	N State St. 0.3 mi N of Woodrow Wilson Ave.	97.2	2.7	0.1	25875
Hinds	255035	14	2017	North State St. between Naples Rd. and Mart Plaza Rd.	97.7	2.1	0.1	12540
Hinds	255045	14	2017	North State St. between Beasley Rd. and Longview Dr.	98.0	1.6	0.4	13132
Hinds	255070	14	2017	Northside Dr. between I-55 N Frontage Rd. and Old Canton Rd.	97.3	2.4	0.4	11702
Hinds	255075	14	2017	Northside Dr. between Old Canton Rd. and Jiggitts Rd.	97.7	2.1	0.2	10241
Hinds	255085	14	2017	Capitol St. between Robinson St. and Grand Ave.	95.8	4.0	0.1	2204
Hinds	255090	14	2017	Capitol St. 0.3 mi SE of Prentiss St.	97.0	2.7	0.3	5560
Hinds	255115	14	2017	Ellis Ave. 0.1 mi N of I-20	96.9	2.6	0.5	18666
Hinds	255125	14	2017	Ellis Ave. 0.6 mi N of Robinson Rd.	97.3	2.4	0.3	8685
Hinds	255170	16	2017	Forest Hill Rd. 0.4 mi N of McClure Rd.	97.4	2.3	0.3	3965
Hinds	255175	16	2017	Forest Hill Rd. 0.4 mi SE of Raymond Rd.	97.9	1.8	0.3	5408
Hinds	255180	16	2017	Maddox Rd. between Portwood Dr. and Rebel Cir.	97.2	2.6	0.2	6336
Hinds	255205	16	2017	Lynch St. between Jackson West Blvd. and Buchanan St.	98.5	1.3	0.2	13093
Hinds	255220	16	2017	Robinson Rd. between Greenway Dr. and Chadwick Dr.	97.9	1.9	0.2	9443
Hinds	255221	17	2017	Chadwick Drive 0.3 mi E of MS 18	96.1	3.7	0.2	7559

Vehicle Classification Station Summaries for 2017, 2018, 2019

County	County Sequence Number	FC	Year of Count	Location	24 Hour			
					Non-Commercial	Commercial		Average Traffic
						Light	Heavy	
Hinds	255230	14	2017	Robinson Rd. between Atl Vista Blvd. and Arbor Vista Blvd.	97.5	2.4	0.1	7629
Hinds	255235	14	2017	Robinson Rd. 0.5 mi E of S Prentiss St.	97.2	2.6	0.2	4029
Hinds	255250	16	2017	Amite St. between Farish St. and Lamar St.	96.5	3.3	0.2	3903
Hinds	255260	16	2017	Amite St. between Jefferson St. and North St.	98.0	1.8	0.2	2096
Hinds	255270	14	2017	University Blvd. 0.1 mi N of J R Lynch St.	97.4	2.4	0.3	9418
Hinds	255310	14	2017	Gallatin St. 0.1 mi S of Monument St.	96.0	3.7	0.2	10076
Hinds	255320	14	2017	Bailey Ave. 0.5 mi N of W Fortificatioin St.	97.9	1.9	0.2	12579
Hinds	255345	14	2017	Bailey Ave. between Northside Dr. and Rockdale Dr.	96.3	3.2	0.5	10340
Hinds	255350	16	2017	West Monument St. between Capers Ave. and Palmyra St.	99.3	0.7	0.1	8427
Hinds	255355	16	2017	Monument St. between Gallatin St. and Mcleod St.	97.2	2.7	0.1	3641
Hinds	255365	14	2017	High St. between Monument St. and Church St.	95.3	4.4	0.4	1949
Hinds	255370	14	2017	High St. between John Hart St. and Lamar St.	95.4	4.3	0.3	2216
Hinds	255400	16	2017	Silas Brown St. between Commerce St. and Old Brandon Rd.	93.9	4.8	1.3	3962
Hinds	255420	16	2017	West St. between Capitol St. and Pearl St.	97.6	2.4	0.1	2053
Hinds	255425	14	2017	West St. 0.7 mi N of E of Capitol St.	97.8	2.0	0.2	4763
Hinds	255430	14	2017	West St. between Adelle St. and Marshall St.	97.4	2.4	0.2	9424
Hinds	255455	14	2017	Hanging Moss Rd. between Devonshire Dr. and Meadow Rd.	97.3	2.4	0.3	7638
Hinds	255460	14	2017	Hanging Moss Rd. 0.2 mi N of Beasley Rd.	96.7	2.8	0.5	6818
Hinds	255465	16	2017	Hanging Moss Rd. 0.2 mi N of I-220	94.0	4.7	1.2	14029
Hinds	255490	16	2017	Country Club Dr. 0.2 mi S of Northside Dr.	87.0	11.3	1.6	2913
Hinds	255494	17	2017	Flag Chapel Rd. 0.4 mi N of Northside Dr.	96.9	3.0	0.1	3394
Hinds	255500	17	2017	Flag Chapel Dr. 0.6 mi S of Northside Dr.	97.5	2.3	0.2	5191
Hinds	255505	17	2017	MCRAVEN RD TP 5094	94.7	5.0	0.3	4929
Hinds	255510	17	2017	Magnolia Rd. 0.1 mi N of Clinton Blvd.	98.2	1.7	0.2	2918
Hinds	255515	17	2017	Magnolia Rd. between Highwood Dr. and John Hopkins Ave.	98.2	1.7	0.0	2136
Hinds	255520	17	2017	Martin Luther King Jr. Dr. between Oak Park Dr. and Fernwood Dr.	97.9	2.0	0.1	7088
Hinds	255555	17	2017	Valley St. between Jones Ave. and Topp Ave.	95.4	3.8	0.8	3038
Hinds	255570	16	2017	West Fortification St. 0.2 mi SE of Maple St.	96.5	2.9	0.7	4477
Hinds	255640	14	2017	Ridgewood Rd. 0.5 mi N of Plantation Blvd.	97.1	2.5	0.4	10801
Hinds	255655	14	2017	E Pearl St. between President St. and US 51	98.9	1.0	0.1	7583
Hinds	255660	14	2017	Pearl St. between Mill St. and Roach St.	97.8	2.1	0.1	1949
Hinds	255670	17	2017	Prentiss St. between Robinson St. and Central St.	98.2	1.8	0.1	5648
Hinds	255690	17	2017	Greenwood Ave. between Cedar Ln. and Santa Clair St.	96.9	2.4	0.7	739
Hinds	255700	17	2017	South Dr. 0.2 mi E of US 80	96.3	3.1	0.6	2066
Hinds	255725	16	2017	Meadowbrook Rd. between West St. and Northview Dr.	98.5	1.4	0.1	9003
Hinds	255735	16	2017	Meadowbrook Rd. between Roxbury Rd. and Autumn Ridge Dr.	96.8	2.8	0.4	9729
Hinds	255740	16	2017	Briarwood Dr. between I-55 Frontage Rd. and County Cork Rd.	97.5	2.2	0.3	9621
Hinds	255759	17	2017	Sedwick Dr. between Southbrook Dr. and Melrose Dr.	96.8	3.1	0.1	930
Hinds	255790	18	2017	Woody Dr. between Marwood Dr. and Meadow Forest Dr.	98.2	1.7	0.1	1659
Hinds	255812	14	2017	W Pascagoula St. 0.5 mi E of Minerva St.	97.1	2.9	0.0	3501
Hinds	255825	14	2017	Pascagoula St. between Jefferson St. and Commerce St.	97.0	2.8	0.2	7053
Hinds	255835	17	2017	Dixon Rd. 0.3 mi N of Dubarry Ln.	97.0	2.7	0.4	5351

Vehicle Classification Station Summaries for 2017, 2018, 2019

County	County Sequence Number	FC	Year of Count	Location	24 Hour			
					Non-Commercial	Commercial		Average Traffic
						Light	Heavy	
Hinds	255840	17	2017	Westhaven Blvd. 0.3 mi N of Lynch St.	94.1	5.6	0.3	1427
Hinds	255885	18	2017	Coleman Ave. between Elaine Blvd. and Horton St.	96.6	3.3	0.1	1148
Hinds	255890	17	2017	Ridgeway St. between Skyline Dr. and Warner Ave.	97.8	2.1	0.2	4778
Hinds	255895	17	2017	Ridgeway St. 0.1 mi W of Livingston Rd.	98.0	1.9	0.1	5363
Hinds	255925	17	2017	El Peaso St. between Woodsia Ln. and Wacker Dr.	97.8	2.2	0.0	954
Hinds	255960	17	2017	Roach St. between Pearl St. and Pascagoula St.	98.7	1.2	0.0	1267
Hinds	255965	18	2017	Roach St. between Court St. and South St.	94.0	5.5	0.5	401
Hinds	255995	17	2017	President St. between College St. and Mississippi St.	98.5	1.3	0.2	1594
Hinds	256015	17	2017	Farish St. between Amite St. and Griffith St.	98.7	1.3	0.0	1680
Hinds	256035	16	2017	South St. between Commerce St. and Jefferson St.	96.7	2.9	0.4	3303
Hinds	256040	18	2017	Court Rd. between US 51 and Commerce St.	97.9	1.6	0.5	313
Hinds	256045	17	2017	Court St. between Lamar St. and West St.	97.0	2.8	0.2	1892
Hinds	256080	17	2017	Hamilton St. between Farish St. and Mill St.	99.1	0.9	0.0	457
Hinds	256085	17	2017	Hamilton St. between West St. and Lamar St.	96.3	3.7	0.0	818
Hinds	256125	17	2017	Manhattan Rd. 0.8 mi N of Northside Dr.	96.5	3.4	0.1	2512
Hinds	256165	18	2017	Pinehurst St. between US 51 and Jefferson St.	98.5	1.3	0.2	1329
Hinds	256175	18	2017	Plantation Blvd. between Tracy Dr. and Hartline Dr.	97.0	2.8	0.2	1037
Hinds	256185	17	2017	Presto Ln. between US 51 and Cole St.	97.0	2.7	0.3	6716
Hinds	256190	16	2017	Watkins Dr. between Green Harbour Dr. and Pine Island Dr.	96.3	3.3	0.4	7600
Hinds	256230	14	2017	Gallatin St. between Julianne St. and Gum St.	91.8	6.4	1.8	13693
Hinds	256260	14	2017	Lakeland Dr. 0.4 mi E of Old Canton Rd.	98.2	1.7	0.1	16216
Hinds	257000	16	2017	Forest Hill Rd. 0.5 mi N of Lakeshore Rd.	97.1	2.4	0.5	2843
Hinds	257015	17	2017	Maddox Rd. 0.9 mi N of MS 18	97.8	1.9	0.3	3577
Hinds	257016	18	2017	Tv Rd. 0.2 mi E of Maddox Rd.	98.1	1.3	0.6	557
Hinds	257030	14	2017	High St. between George St. and John Hart St.	97.3	2.5	0.2	2158
Hinds	257045	17	2017	Magnolia Road 0.3 mi S of Northside Dr.	97.5	2.4	0.1	1679
Hinds	257065	16	2017	Beasley Rd. 0.6 Mi E of I-220	95.3	4.3	0.4	6128
Hinds	257070	16	2017	Beasly Rd. 0.2 mi W of I-55	95.6	4.0	0.4	11759
Hinds	257075	16	2017	Adkins Blvd. between I-55 Frontage Rd. and Ridgewood Rd.	97.9	1.9	0.2	18836
Hinds	257085	17	2017	Meadowbrook Rd. between Berlin Dr. and Brussels Dr.	96.1	3.2	0.7	3310
Hinds	257090	18	2017	Morson Rd. 0.5 mi S of US 80	95.5	4.2	0.3	484
Hinds	257100	18	2017	John Hopkins Ave. 0.2 mi N of Clinton Blvd.	97.7	2.2	0.0	2045
Hinds	257160	16	2017	Watkins Dr. between Dog Wood View Pky. and County Line Rd.	94.3	4.5	1.2	2023
Hinds	257162	17	2017	N. Frontage Rd. Old Raymond Rd. TP 6258	86.1	9.0	4.9	2709
Hinds	257175	17	2017	Court St. between Farish St. and Lamar St.	96.1	3.5	0.4	1602
Hinds	257195	17	2017	College St. 0.3 mi E of Clinton Pkwy	97.9	1.9	0.2	3994
Hinds	257205	16	2017	Lakeview Dr. between Clinton Blvd and Leake St.	97.3	2.6	0.2	7652
Hinds	257215	14	2017	Clinton Pkwy between College St. and Main St.	96.9	2.7	0.4	21860
Hinds	257230	17	2017	WCL JACKSON	94.3	5.1	0.6	1489
Hinds	257240	17	2017	N MIDWAY RD TP 4167	95.8	4.0	0.2	1396
Hinds	257270	17	2017	Parker Dr. between Old Vicksburg Rd. and Arlington St.	97.2	2.5	0.3	861
Hinds	257601	4	2017	Alexander Rd Between MS 22 and Coxs Ferry Rd	90.3	8.6	1.1	236

Vehicle Classification Station Summaries for 2017, 2018, 2019

County	County Sequence Number	FC	Year of Count	Location	24 Hour			
					Non-Commercial	Commercial		Average Traffic
						Light	Heavy	
Hinds	257602	17	2017	Arrow Drive Between Warrior Lane and Cynthia Rd	96.7	3.1	0.2	4853
Hinds	257603	17	2017	Big Creek Road Between Siwell Rd and Springridge Rd	95.0	4.7	0.2	3321
Hinds	257604	4	2017	Coxs Ferry Road Between Madison County Line & Hwy 22	86.7	11.6	1.7	147
Hinds	257605	16	2017	Clinton Raymond Road Between I-20 & Midway Road	96.4	3.1	0.5	11669
Hinds	257606	16	2017	Beasley Rd 0.6 Mi E of I-220	86.4	10.1	3.5	3622
Hinds	257607	17	2017	Utica St Between MS 473 and Jones Loop Rd	94.4	5.0	0.6	952
Hinds	257608	17	2017	Wynndale Rd Between Terry Rd and I-55	91.7	7.5	0.8	3471
Hinds	257609	17	2017	Wynndale Rd Between Terry Rd and I-55	92.5	6.9	0.6	1597
Hinds	257610	17	2017	Gary Rd Between Davis Rd and Ridgelea Rd	97.5	2.4	0.1	6888
Hinds	257611	17	2017	Gary Rd Between Terry Rd and Ridgelea Rd	97.4	2.5	0.0	5158
Hinds	257612	17	2017	Davis Rd Between Siwell Rd and Springridge Rd	95.6	4.2	0.3	8284
Hinds	257614	17	2017	Greenway Dr Between MS 18 and Robinson Rd Ext	97.0	2.7	0.4	5653
Hinds	257619	16	2017	Kickapoo Rd Between Pinehaven Rd and US 49	93.4	5.1	1.6	2281
Hinds	257625	3	2017	MS 18 Between Main St and Seven Springs Rd	94.1	4.8	1.1	5372
Hinds	257627	4	2017	N. Norrell Rd Between Jimmy Williams Rd and W Northside Dr	92.5	6.6	0.8	480
Hinds	257629	17	2017	McRaven Road Between Springridge Rd and Siwell Rd	95.8	3.8	0.4	1262
Hinds	257630	17	2017	Livingston Rd Between Beasley Rd and County Line Rd	96.2	3.5	0.3	2809
Hinds	257631	17	2017	W. Highland Dr Between Raymond Rd and Lynch St	93.8	6.0	0.3	6857
Hinds	257632	4	2017	N. Davis Rd Between MS 22 and Trotter Rd	94.0	5.7	0.4	139
Hinds	257633	16	2017	St Thomas Pkwy Between I-20 and W Northside Dr	94.4	5.0	0.6	1125
Hinds	257635	16	2017	Midway Rd Between Clinton-Raymond Rd and McRaven Rd	92.9	5.5	1.6	865
Hinds	257636	4	2017	Midway Rd Between Seven Springs Rd and Owens Rd	87.4	11.6	1.0	2694
Hinds	257639	16	2017	Palestine Road Between MS 18 and Port Gibson St	97.3	2.4	0.3	2200
Hinds	257643	17	2017	Arrow Drive Between Pinehaven and Warrior Drive	93.8	6.1	0.1	5872
Hinds	257645	17	2017	Rose St Between Robinson Rd & Capitol St	97.0	2.8	0.2	4141
Hinds	257646	16	2017	Terry Rd Between Siwell Rd and Gary Rd	97.6	2.2	0.1	9301
Hinds	257649	16	2017	Shaw Road Between Clinton Blvd and US 80	97.3	2.7	0.0	1522
Hinds	257650	16	2017	Springridge Road Between MS 18 and Jackson-Raymond Rd	93.3	5.5	1.2	5185
Hinds	257651	17	2017	Springridge Road Between Jackson-Raymond Rd and Seven Springs Rd	94.6	5.0	0.4	3309
Hinds	257652	17	2017	Springridge Road Between Seven Springs Rd and Davis Rd	94.0	5.5	0.5	2396
Hinds	257656	16	2017	Clinton-Tinnin Road Between Northside Dr and Kickapoo Rd	97.1	2.5	0.4	1862
Hinds	257659	17	2017	Court St. Between State St and S West St	97.1	2.6	0.3	2321
Hinds	258029	11	2017	I-55 @ Exit 92C	90.0	4.1	5.9	28171
Hinds	259000	4	2017	MIDWAY RD	82.6	15.1	2.2	668
Hinds	259029	4	2017	BOLTON-BROWNSVILLE RD	94.3	4.6	1.1	1147
Hinds	259043	4	2017	OAKLEY-PALESTINE RD	95.3	4.2	0.4	1102
Holmes	260130	4	2017	US 51 2.9 mi S of MS 12	95.1	3.2	1.7	2299
Holmes	260180	4	2017	US 51 0.2 mi N of MS 12	84.6	9.5	6.0	1088
Holmes	260260	3	2017	US 49 0.4 mi N of Bee Lake Rd.	71.5	8.7	19.8	1932
Holmes	260320	3	2017	US 49E 0.7 mi N of MS 12	87.8	5.6	6.6	3952
Holmes	260400	3	2017	MS 12 1.8 mi SE of Humphreys County Line	81.4	6.8	11.8	1114
Holmes	260605	3	2017	MS 17 between Brozville Rd. and Fifth St.	95.1	3.5	1.4	12067

Vehicle Classification Station Summaries for 2017, 2018, 2019

County	County Sequence Number	FC	Year of Count	Location	24 Hour			
					Non-Commercial	Commercial		Average Traffic
						Light	Heavy	
Holmes	260980	4	2017	MS 14 1.4 mi E of I-55	93.4	4.6	2.0	2697
Holmes	261411	4	2017	Mt. Olive Rd. 1.6 mi W of MS 17	88.7	5.8	5.5	475
Humphreys	270080	3	2017	MS 149 0.3 mi S of Old Five Mile Rd.	80.7	11.9	7.4	1229
Humphreys	270100	3	2017	MS 149 0.1 mi W of Hairston Rd.	82.9	10.8	6.2	1310
Humphreys	270190	2	2017	US 49 0.1 mi SW of Brooklyn Rd.	88.4	4.6	7.1	12621
Humphreys	270220	2	2017	US 49 0.4 mi S of Belzoni St.	84.7	5.2	10.1	6346
Humphreys	270270	3	2017	MS 12 1.1 mi W of Tharp Rd.	74.1	8.3	17.6	2206
Humphreys	270280	3	2017	MS 12 0.5 mi E of Tharp St.	73.3	8.5	18.2	2275
Humphreys	270310	3	2017	MS 12 1.0 mi W of Mathena Rd.	71.6	12.2	16.2	875
Humphreys	270531	2	2017	US 49 W between Partee St. and Campbell Ave.	80.1	5.1	14.9	5679
Humphreys	270850	4	2017	7 Mile Rd. 0.6 mi N of Pruden Rd.	68.5	26.5	5.0	100
Humphreys	270880	4	2017	Five Mile Rd. 0.7 mi W of Deer Park Rd.	83.7	11.9	4.4	147
Issaquena	280010	2	2017	US 61 0.9 mi S of Reischer Rd.	74.2	7.8	18.0	2509
Issaquena	280120	4	2017	MS 1 0.6 mi W of Black Bayou Rd.	61.4	17.1	21.5	365
Issaquena	280130	4	2017	MS 1 1.6 mi W of Moon Lake Rd.	63.8	14.3	22.0	235
Issaquena	280150	4	2017	MS 1 0.4 mi SW of Ashmore Rd.	68.6	11.7	19.7	300
Issaquena	280190	4	2017	Fortner Rd. 0.3 mi S of Newson Rd.	80.1	12.5	7.3	280
Itawamba	290010	4	2017	MS 178 0.4 mi W of Fawn Grove Rd.	94.5	3.7	1.8	2444
Itawamba	290190	4	2017	MS 25 0.8 mi N of US 78	96.0	3.1	0.9	14050
Itawamba	290250	3	2017	MS 25 1.1 mi NE of Walker Church Rd.	86.1	4.6	9.3	2355
Itawamba	290270	3	2017	MS 371 0.2 mi E of Shiloh Church Rd.	92.8	4.6	2.6	4115
Itawamba	290490	4	2017	MS 363 1.3 mi N of MS 178	93.8	4.0	2.2	2115
Jackson	300070	14	2017	US 90 between Byrd Dr. and Taylor Ln.	97.7	1.8	0.5	43478
Jackson	300100	14	2017	US 90 0.7 mi W of MS 57	96.8	2.6	0.7	26324
Jackson	300120	14	2017	US 90 0.2 mi E of Ladnier Rd.	96.8	2.6	0.6	38519
Jackson	300140	14	2017	US 90 0.2 mi W of Magnolia St.	95.5	3.8	0.7	42548
Jackson	300160	14	2017	US 90 0.2 mi W of Market St.	96.2	2.9	0.8	31150
Jackson	300210	2	2017	US 90 1.0 mi SW of Orange Grove Rd.	92.2	4.9	2.9	13596
Jackson	300251	14	2017	Port Rd. 0.2 mi W of MS 611	78.5	16.3	5.2	221
Jackson	300290	14	2017	MS 613 between Joe Ave. and Larsen Ave.	96.6	2.8	0.7	6903
Jackson	300310	14	2017	MS 613 0.2 mi SW of Shortcut Rd.	95.7	3.7	0.6	14736
Jackson	300320	14	2017	MS 613 0.1 mi S of Jefferson Ave.	96.8	2.5	0.7	20270
Jackson	300330	14	2017	MS 613 between General Ike Blvd. and Jefferson Ave.	96.5	3.0	0.5	20522
Jackson	300370	14	2017	MS 613 0.4 mi N of Dantzler Ave.	96.2	3.1	0.7	16935
Jackson	300385	14	2017	MS 613 0.1 mi N of I-10	95.9	3.5	0.5	12415
Jackson	300440	2	2017	MS 63 between Lee Pierce Rd. and Geogre Cumbest Rd.	90.5	4.9	4.6	12420
Jackson	300450	2	2017	MS 63 0.4 mi N of Jim Waltman Rd.	89.9	4.7	5.3	9548
Jackson	300520	4	2017	MS 609 0.9 mi N of Joe Bat Rd.	95.2	2.6	2.2	1393
Jackson	300651	17	2017	Fontainebleau Rd. 0.5 mi W of Hamill Farm Rd.	97.1	2.4	0.5	1541
Jackson	300660	16	2017	MS 57 1.3 mi N of US 90	94.0	4.3	1.7	15711
Jackson	300665	16	2017	MS 57 0.2 mi S of I-10	94.1	4.2	1.7	16677
Jackson	300670	3	2017	MS 57 1.4 mi N of I-10	94.3	4.3	1.5	7184

Vehicle Classification Station Summaries for 2017, 2018, 2019

County	County Sequence Number	FC	Year of Count	Location	24 Hour			
					Non-Commercial	Commercial		Average Traffic
						Light	Heavy	
Jackson	300725	16	2017	Old Saracennia Rd. between MS 613 and MS 63	95.2	4.0	0.8	5071
Jackson	300740	4	2017	Saracennia Rd. 0.1 mi N of Wildwood Rd.	91.3	6.1	2.6	3301
Jackson	300780	16	2017	Elder St. between Walter St. and Stauter St.	96.4	2.7	0.9	3375
Jackson	300830	16	2017	Grierson St. 0.2 mi W of Kraft St.	80.9	17.6	1.5	1367
Jackson	300900	4	2017	MS 613 0.2 mi S of MS 614	94.5	4.3	1.2	6378
Jackson	301010	14	2017	MS 609 0.2 mi N of Iberville Dr.	96.6	3.0	0.5	37706
Jackson	301030	14	2017	MS 609 0.2 mi S of Spanish Dr.	96.7	2.6	0.7	34557
Jackson	301050	14	2017	MS 609 0.5 mi S of Money Farm Rd.	95.6	3.7	0.7	36297
Jackson	301065	16	2017	MS 609 0.2 mi N of I-10	91.3	8.2	0.4	19428
Jackson	301090	14	2017	Gautier Vancleave Rd. 0.1 mi N of US 90	96.1	3.3	0.6	19100
Jackson	301100	14	2017	Gautier-Vancleave Rd. 0.7 mi S of I-10	96.0	3.0	1.0	14964
Jackson	301101	17	2017	Martin Bluff Rd. between Gautier Vancleave Rd. and Collingswood Blvd.	98.1	1.7	0.2	7068
Jackson	301102	17	2017	Martin Bluff Rd. between Springridge Dr. and Lark Dr.	98.2	1.4	0.4	8253
Jackson	301110	3	2017	Gautier-Vancleave Rd. 1.5 mi N of I-10	95.8	3.2	1.0	6085
Jackson	301201	17	2017	Dolphin Dr. between Starfish Rd. and Caravelle Cir.	97.1	2.6	0.3	2393
Jackson	301205	17	2017	Dolphin Dr. 0.3 mi N of US 90	96.0	3.7	0.3	3176
Jackson	301220	17	2017	Ladnier Rd. between Camino Grande St. and C. W. Webb Rd.	96.9	2.8	0.2	6685
Jackson	301221	17	2017	Ladnier Rd. between Lewis Gate Dr. and Robert Hiram Dr.	96.7	3.0	0.3	336
Jackson	301227	17	2017	Wilson Springs Rd. 0.3 mi W of MS 63	96.1	2.8	1.1	357
Jackson	301260	14	2017	MS 63 between US 90 and Shortcut Rd.	90.7	7.0	2.3	8474
Jackson	301510	11	2017	I-10 Between MS 613 and MS 63	83.0	4.2	12.8	57507
Jackson	305030	17	2017	Shearwater Dr. 0.2 mi S of Hudson Rd.	97.0	2.6	0.4	1427
Jackson	305045	17	2017	Halstead Rd. between Brumbaugh Rd. and Walton Dr.	97.1	2.5	0.4	1889
Jackson	305070	16	2017	Government St. between Beverly Dr. and Reeves Ln.	98.0	1.7	0.3	9289
Jackson	305125	16	2017	Government St. between State St. and Handy Ave.	97.6	2.1	0.3	6045
Jackson	305165	18	2017	Church St. between US 90 and Robinson St.	96.6	3.3	0.1	385
Jackson	305440	16	2017	Lemoyne Blvd. between Bridge View Dr. and April Bayou Dr.	96.1	3.3	0.6	14234
Jackson	305450	18	2017	Race Track Rd. between St. Martin st. and Gulf Stream Rd.	92.3	5.3	2.4	337
Jackson	305820	17	2017	Old Spanish Trail between Frasier and Graveline Rd.	97.4	2.4	0.2	330
Jackson	305830	17	2017	Martins Bluff Rd. 0.2 mi S of Roys Rd.	97.3	2.2	0.5	3524
Jackson	306010	17	2017	Pascagula St. between Convent Ave. and School Ave.	96.0	2.9	1.1	6246
Jackson	306015	17	2017	Pasacagula St. between Krebs Ave. and Railroad Ave.	97.6	2.2	0.2	9255
Jackson	306030	16	2017	Ingalls Ave. between 10th St. and 11th St.	97.5	2.2	0.3	7444
Jackson	306035	16	2017	Ingalls Ave. between Belair St. and Meadowbrook St.	98.0	1.7	0.3	8860
Jackson	306040	17	2017	Ingalls Ave. between Pascagula St. and Ducayet St.	95.3	3.2	1.5	1993
Jackson	306060	17	2017	Frederic St. between Convent Ave. and John Ave.	89.9	7.8	2.3	664
Jackson	306065	17	2017	Frederic St. between Live Oak Ave. and Orange Ave.	92.2	5.9	1.9	1249
Jackson	306070	17	2017	Dupont Ave. Frederic St. and Magnolia St.	92.0	6.3	1.7	540
Jackson	306095	17	2017	Watts Ave. between Frederic St. and Magnolia St.	95.8	3.4	0.7	276
Jackson	306105	17	2017	Old Mobile Hwy 0.1 mi NE of Airport Rd.	91.6	7.6	0.8	1103
Jackson	306120	17	2017	Jefferson Ave. 0.1 mi E of Macphelah Rd.	97.1	2.5	0.4	6867
Jackson	306145	17	2017	Macphelah Rd. between Ryder Ave. and Criswell Ave.	97.9	1.7	0.3	4605

Vehicle Classification Station Summaries for 2017, 2018, 2019

County	County Sequence Number	FC	Year of Count	Location	24 Hour			
					Non-Commercial	Commercial		Average Traffic
						Light	Heavy	
Jackson	306155	17	2017	Market St. between St. Peter Ave. and Parsley Ave.	96.3	2.5	1.2	3335
Jackson	306175	16	2017	Ingalls Ave. between Chicot St. and 22nd St.	97.1	2.7	0.2	7240
Jackson	306195	16	2017	Chicot St. between Charlie Ave. and Lanier Ave.	97.6	2.2	0.2	6727
Jackson	306230	17	2017	Pascagoula St. between Willow St. and Joe Ave.	97.3	2.0	0.6	4932
Jackson	306235	17	2017	River Rd. between Catalpa Ave. Margie Moore St.	97.4	2.1	0.5	5539
Jackson	306245	17	2017	Lake St. between Willow St. and Vincent St.	96.2	3.5	0.4	848
Jackson	306250	16	2017	Shortcut Rd. 0.4 mi NE of Macphelah Rd.	97.2	2.4	0.4	4853
Jackson	306260	17	2017	Frederick Ave. between Washington Blvd. and Kreole Ave.	96.5	3.2	0.4	1000
Jackson	306265	17	2017	2nd St. 0.3 mi N of Jefferson Ave.	98.5	1.3	0.2	4537
Jackson	306300	17	2017	Sherlawn Dr. between Sherwood Cir. and Magnolia St.	99.4	0.6	0.0	1809
Jackson	306311	17	2017	Frank Griffin Rd. between Nolan St. and MS 613	98.0	1.5	0.5	409
Jackson	306317	16	2017	Elder Ave. 0.3 mi E of MS 613	98.5	1.4	0.1	1811
Jackson	306319	18	2017	Rabby St. between Lynd St. and Elder Ferry Rd.	97.3	2.4	0.3	467
Jackson	306320	18	2017	Morris St. between Oak Ave. and Mc Innis Ave.	96.5	3.0	0.5	318
Jackson	306321	17	2017	Elder Ferry Rd. between Jamestown and Dutch Bayou Rd.	97.1	2.9	0.0	482
Jackson	306337	18	2017	Elder Ferry Rd. 0.1 mi N of Rabby St.	97.5	2.1	0.3	326
Jackson	306355	18	2017	Robinson Ave. between MS 613 and Arthur St.	96.8	3.2	0.0	78
Jackson	306373	17	2017	Hanshaw Rd. between US 90 and Bergerac Ln.	98.0	1.7	0.3	10419
Jackson	306385	17	2017	Dupont Ave. between Bilbo St. and Testament St.	95.9	3.4	0.7	690
Jackson	306395	18	2017	Demas St. between Frederic St. and Comus St.	96.4	3.2	0.5	302
Jackson	306400	17	2017	Railroad Ave. between Frederic St. and Comus St.	95.9	4.1	0.0	37
Jackson	306410	17	2017	Convent Ave. between Pascagoula St. and Market St.	98.1	1.7	0.2	1441
Jackson	306420	16	2017	Market St. 0.3 mi N of Ingalls Ave.	96.1	3.3	0.6	8562
Jackson	306425	16	2017	Market St. between Live Oak Ave. and Krebs Ave.	96.6	2.7	0.8	15764
Jackson	306435	17	2017	Market St. between Fair St. and Sugar St.	97.4	1.8	0.8	1625
Jackson	306440	17	2017	14th St. between Kingsberry Ave. and Paul Harvey Ave.	97.0	2.7	0.4	6654
Jackson	306460	17	2017	Hospital St. between US 90 and Melton Dr.	98.4	1.5	0.1	9641
Jackson	306475	18	2017	Pine St. between Mill Ave. and Morgan St.	98.6	1.3	0.1	399
Jackson	306520	17	2017	Krebs St. between Pascagoula St. and Magnolia St.	96.5	3.1	0.4	830
Jackson	306521	17	2017	Krebs St. between Market St. and Pascagoula St.	98.5	1.4	0.1	453
Jackson	306791	14	2017	River Rd. 0.3 mi N of US 90	97.6	1.9	0.6	11428
Jackson	306801	18	2017	Village Pky. between Ridgecrest Dr. and Sioux Bayou Dr.	98.0	2.0	0.0	76
Jackson	306802	18	2017	Ridgecrest Dr. between Village Pky and Siuox Bayou Dr.	97.8	2.2	0.0	113
Jasper	310101	6	2017	County Rd 1723 0.9 mi E of County Rd 12	89.4	8.9	1.6	62
Jasper	310190	3	2017	MS 15 1.1 mi S of County Rd 20	78.5	6.4	15.1	2371
Jasper	310500	4	2017	MS 528 2.7 mi W of MS 503	84.9	8.1	7.1	1229
Jasper	310610	4	2017	MS 504 2.0 mi W of MS 503	93.8	4.6	1.5	649
Jasper	310920	4	2017	MS 503 2.5 mi S of MS 18	88.5	7.7	3.8	301
Jasper	310930	4	2017	MS 503 2.9 mi S of MS 504	87.7	7.0	5.4	467
Jasper	310940	5	2017	County Rd 31 1.3 mi S of County Rd 24	85.2	12.0	2.8	54
Jasper	311040	4	2017	County Rd 10 1.9mi W of MS 15	85.9	10.7	3.4	732
Jefferson	320011	3	2017	Natchez Trace Parkway 6.5 mi N of MS 553	95.8	2.1	2.1	189

Vehicle Classification Station Summaries for 2017, 2018, 2019

County	County Sequence Number	FC	Year of Count	Location	24 Hour			
					Non-Commercial	Commercial		Average Traffic
						Light	Heavy	
Jefferson	320120	2	2017	US 61 1.6 mi N of MS 553	88.5	5.5	6.0	6020
Jefferson	320140	2	2017	US 61 1.7 mi S of Claiborne County Line	87.5	5.3	7.1	5279
Jefferson	320656	2	2017	US 61 0.6 mi S of MS 553	87.9	5.9	6.2	5570
Jefferson Davis	330070	2	2017	US 84 1.0 mi W of Covington County Line	70.7	6.9	22.4	4922
Jefferson Davis	330110	3	2017	MS 35 1.0 mi S of Covington County Line	78.0	11.5	10.5	1459
Jefferson Davis	330120	3	2017	MS 13 2.6 mi N of Marion County Line	77.8	9.0	13.2	1868
Jefferson Davis	330170	3	2017	MS 13 3.6 mi N of US 84	85.1	7.5	7.4	2790
Jefferson Davis	330240	3	2017	MS 42 0.5 mi SE of MS 35	92.6	4.8	2.6	5145
Jefferson Davis	330470	4	2017	Mt. Olive Rd. 0.3 mi NE of Williamson Mill Rd.	84.0	9.0	7.0	172
Jefferson Davis	330480	4	2017	Mt. Olive Rd. 1.2 mi W of MS 541	91.1	6.5	2.4	393
Jefferson Davis	330520	4	2017	Hathorn Rd. 1.2 mi W of MS 13	88.5	9.5	2.0	126
Jefferson Davis	330570	4	2017	MS 541 1.9 mi N of US 84	94.7	3.9	1.4	493
Jefferson Davis	330580	4	2017	MS 541 5.4 mi N of US 84	91.5	6.3	2.2	224
Jefferson Davis	330590	4	2017	MS 541 1.9 mi S of Simpson County Line	88.5	8.2	3.3	348
Jefferson Davis	330790	4	2017	Bournham Rd. 2.6 mi W of MS 13	90.8	7.8	1.5	103
Jefferson Davis	330820	4	2017	Gates Rd. 2.0 mi SE of MS 42	91.5	6.7	1.8	366
Jefferson Davis	330850	4	2017	MS 42 between Park Ave. and Berry St.	96.0	3.4	0.6	6716
Jones	340060	16	2017	US 11 0.7 mi S of MS 590	93.1	4.7	2.2	3712
Jones	340110	14	2017	US 11 1.7 mi N of MS 29	93.9	3.4	2.7	7468
Jones	340150	14	2017	US 11 1.6 mi S of US 84	95.9	3.5	0.5	7886
Jones	340180	14	2017	US 11 0.2 mi S of US 84	96.0	3.2	0.7	5639
Jones	340220	16	2017	US 11 0.4 mi N of MS 84	92.9	5.9	1.2	6011
Jones	340230	16	2017	US 11 1.4 mi N of MS 84	91.3	7.2	1.5	3489
Jones	340270	17	2017	US 11 0.9 mi SW of Eastview Dr	90.7	6.4	2.9	5467
Jones	340360	3	2017	MS 28 0.4 mi NW of Jefcoat Rd	83.0	6.6	10.3	3601
Jones	340365	3	2017	MS 28 between Feed Mill Rd and Franklin St	87.4	6.1	6.5	5400
Jones	340410	2	2017	US 84 1.5 mi E of Covington County Line	75.8	6.3	17.9	6430
Jones	340420	2	2017	US 84 0.3 mi NW of Cooley Park Rd	76.8	8.6	14.6	6848
Jones	340430	2	2017	US 84 between Schells Dr and Jason Dr	80.8	6.9	12.3	8220
Jones	340440	2	2017	US 84 1.6 mi E of MS 29	88.1	2.7	9.1	10151
Jones	340450	2	2017	US 84 0.1 mi W of Flynt Rd	85.3	7.5	7.2	17597
Jones	340460	16	2017	US 84 0.5 mi E of Hillcrest Dr	88.0	8.0	4.0	15917
Jones	340490	14	2017	US 84 0.4 mi E of I-59	89.5	6.3	4.2	16470
Jones	340495	14	2017	US 84 0.9 mi W of Keahey Gore Rd	84.9	6.5	8.6	12500
Jones	340496	2	2017	US 84 0.7 mi W of Masonite Lake Rd	88.9	3.5	7.5	11711
Jones	340510	2	2017	US 84 3.2 mi W of Wayne County Line	83.7	5.5	10.9	9776
Jones	340570	3	2017	MS 15 0.4 mi N of Morning Dew Rd	87.3	6.9	5.8	4032
Jones	340590	16	2017	MS 15 0.5 mi S of Lower Myrick Rd	89.2	6.2	4.6	5126
Jones	340680	14	2017	MS 15 4.0 mi N of US 84	91.9	5.6	2.5	12911
Jones	341080	4	2017	MS 29 6.2 mi NW of Perry County Line	67.7	6.4	26.0	1842
Jones	341120	16	2017	MS 29 between Magnolia St and Laurel St	89.7	3.8	6.5	5659
Jones	341140	16	2017	MS 15 0.3 mi N of I-59	94.2	4.8	1.1	2351

Vehicle Classification Station Summaries for 2017, 2018, 2019

County	County Sequence Number	FC	Year of Count	Location	24 Hour			
					Non-Commercial	Commercial		Average Traffic
						Light	Heavy	
Jones	341280	4	2017	Myrick Rd 0.4 mi W of Pine Dr	94.4	4.4	1.2	1832
Jones	341450	17	2017	Augusta Rd 0.4 mi S of MS 29	95.9	3.9	0.3	1904
Jones	341470	5	2017	Augusta Rd 1.9 mi NW of Floyd Strickland Rd	93.4	5.9	0.7	287
Jones	341720	4	2017	Sharon Moss Rd 0.9 mi W of Lake Como Rd.	89.5	8.5	2.0	717
Jones	341770	4	2017	Moselle Seminary Rd 0.3 mi E of Tom Rainey Rd	88.8	7.4	3.8	1534
Jones	341780	4	2017	Moselle Seminary Rd 0.2 mi SE of I-59	91.4	5.8	2.8	5265
Jones	341980	6	2017	Pleasant Grove Rd 0.7 mi E of Trest Rd	91.8	5.9	2.3	813
Jones	342050	4	2017	Florence Church Rd 1.0 mi E of US 11	90.3	7.3	2.4	1485
Jones	345175	16	2017	Carroll Gartin Blvd. 0.4 mi NW of MS 11	98.3	1.6	0.1	3160
Jones	345178	16	2017	7th Ave between 5th St and 7th St	98.3	1.5	0.1	2523
Jones	345185	17	2017	Beacon St 0.3 mi N of 13th Ave	97.9	2.0	0.1	2528
Jones	345255	16	2017	Carroll Gartin Blvd. 0.3 mi SE of Sawmill Rd	96.7	2.9	0.4	3378
Jones	345355	17	2017	Airport Dr 0.1 mi E of West Dr	90.6	8.6	0.9	1109
Jones	345360	17	2017	Hillcrest Dr 1.6 mi S of US 84	82.9	11.3	5.8	4616
Jones	345365	17	2017	Hillcrest Dr 0.3 mi S of US 84	84.3	10.7	5.0	4937
Jones	345410	16	2017	Maple St 0.2 mi N of I-59	98.4	1.5	0.1	1471
Jones	345415	16	2017	Maple St between Oak St and Central Ave	89.0	9.8	1.3	159
Jones	345532	17	2017	Magnolia St between Teresa St and 7th St	96.1	3.5	0.3	2222
Jones	345740	16	2017	16th Ave between Airport Rd and US 11	94.7	4.5	0.8	1551
Kemper	350010	2	2017	US 45 5.2 mi N of Lauderdale County Line	70.9	6.7	22.4	5240
Kemper	350020	2	2017	US 45 0.9 mi N of Townsend Porterville Rd.	66.7	10.7	22.6	5275
Kemper	350070	3	2017	MS 16 2.3 mi E of Neshoba County Line	84.4	5.2	10.4	2430
Kemper	350100	3	2017	MS 16 0.8 mi W of Grace Rd.	82.8	6.3	10.9	2362
Kemper	350170	3	2017	MS 16 4.8 mi W of US 45	80.8	4.1	15.1	2122
Kemper	350200	3	2017	MS 16 between 1st St. and 2nd St.	85.3	4.7	10.0	3141
Kemper	350240	3	2017	MS 39 3.6 mi S of MS 16	92.7	4.4	2.9	2304
Kemper	350450	3	2017	MS 21 3.1 mi E of Neshoba County Line	88.3	3.2	8.5	674
Kemper	350760	4	2017	Gholson Rd. 1.4 mi S of Noxubee County Line	91.1	5.6	3.3	45
Kemper	350800	5	2017	Sanders St. between 6 Mile and 3rd St.	94.9	5.1	0.0	273
Lafayette	360080	2	2017	MS 7 0.5 mi N of MS 9W	92.2	4.6	3.1	13330
Lafayette	360100	14	2017	MS 7 between County Rd. 410 and Rd. 4058	93.5	3.7	2.8	15443
Lafayette	360138	2	2017	MS 7 4.1 mi N of MS 30	91.8	4.6	3.5	5841
Lafayette	360220	12	2017	MS 6 0.4 mi E of County Rd. 160	92.0	3.7	4.3	24068
Lafayette	360240	12	2017	MS 6 0.3 mi W of Old Taylor Rd.	93.0	3.8	3.1	36141
Lafayette	360265	12	2017	MS 6 0.4 mi E of MS 7	89.0	5.4	5.6	17453
Lafayette	360330	3	2017	MS 30 0.1 mi E of County Rd. 211	91.4	5.9	2.7	10108
Lafayette	360450	4	2017	Clear Creek Rd. 0.8 mi N of County Rd. 325	94.5	4.5	1.0	1156
Lafayette	360490	4	2017	MS 328 0.8 mi E of County Rd. 321	89.6	8.6	1.8	1097
Lafayette	360540	4	2017	County Rd. 418 0.6 mi E of County Rd.403	92.4	5.6	2.0	863
Lafayette	360580	16	2017	Jackson St. between Martin Luther King Jr. Dr. and N 6th St.	98.2	1.7	0.2	15648
Lafayette	361021	16	2017	County Rd. 301 0.2 mi S of Pea Ridge Rd.	94.7	4.3	1.0	2961
Lafayette	361060	16	2017	Lamar Blvd. between Price St. and Washington Ave.	95.6	3.9	0.5	8511

Vehicle Classification Station Summaries for 2017, 2018, 2019

County	County Sequence Number	FC	Year of Count	Location	24 Hour			
					Non-Commercial	Commercial		Average Traffic
						Light	Heavy	
Lamar	370120	2	2017	US 98 2.5 mi W of MS 589	91.3	5.5	3.3	11793
Lamar	370133	14	2017	US 98 0.5 mi E of Weathersby Rd.	94.4	4.5	1.0	54168
Lamar	370135	14	2017	US 98 0.2 mi W of I-59	96.2	3.1	0.7	65268
Lamar	370230	1	2017	I-59 1.2 mi S of MS 13	71.3	5.9	22.7	15657
Lamar	370330	3	2017	MS 42 1.1 mi E of MS 589	91.1	6.7	2.2	4456
Lamar	370500	4	2017	Shelby Speights Dr. between Manar St. and Bay St.	95.2	3.9	0.9	6085
Lamar	370680	4	2017	Old Hwy 24 3.3 mi E of US 98	94.1	4.6	1.3	307
Lamar	370700	16	2017	Oak Grove Rd. 0.2 mi NE of Griffith Rd.	96.5	3.2	0.3	6992
Lamar	370705	17	2017	Oak Grove Rd. 0.1 mi SW of Cox Ave.	97.1	2.3	0.6	9011
Lamar	370840	4	2017	Myrick Ave. between 7th St. and 6th St.	94.9	3.7	1.4	1397
Lamar	375350	17	2017	4th St. between I-59 and Westover Dr.	98.6	1.2	0.2	17015
Lamar	375355	17	2017	4th St. between I-59 and 40th Ave.	98.6	1.2	0.2	17027
Lauderdale	380046	2	2017	US 45 0.9 mi N of Industrial Park Rd.	80.4	5.0	14.6	7528
Lauderdale	380047	12	2017	Old HWY 45 0.7 mi N of Lizelia Rd.	87.9	3.3	8.8	7816
Lauderdale	380090	2	2017	US 45 0.4 mi NE of Beaver Pond Rd.	78.1	6.0	15.9	6921
Lauderdale	380100	2	2017	US 45 0.3 mi S of Extension Rd.	75.1	5.5	19.4	5771
Lauderdale	380110	2	2017	US 45 1.2 mi N of Savage Cut Off Rd.	75.1	5.1	19.9	5638
Lauderdale	380120	4	2017	US 80 0.8 mi E of Newton County Line	88.4	3.0	8.6	1275
Lauderdale	380140	4	2017	US 80 1.0 mi W of I-20	90.0	3.2	6.8	2077
Lauderdale	380180	16	2017	US 11 0.7 mi E of Sweet Gum Bottom Rd.	87.6	7.8	4.6	2600
Lauderdale	380210	1	2017	I-20 3.6 mi W of HWY 80	59.1	6.4	34.5	20208
Lauderdale	380360	3	2017	MS 19 0.4 mi NE of Shannon Rd.	87.8	4.9	7.3	3371
Lauderdale	380392	14	2017	MS 19 0.2 mi E of Willow Ridge Dr.	95.3	3.8	0.9	13146
Lauderdale	380420	14	2017	MS 19 0.2 mi N of 1st St.	93.0	4.6	2.4	15256
Lauderdale	380450	14	2017	MS 19 0.1 mi W of Old Hwy 80	91.1	7.2	1.8	20792
Lauderdale	380460	14	2017	MS 19 0.3 mi NW of College Dr.	88.7	9.3	2.0	17778
Lauderdale	380490	3	2017	MS 19 0.6 mi N MS 494	93.1	3.4	3.5	12442
Lauderdale	380600	11	2017	I-20 1.0 mi S of MS 19	66.8	5.1	28.2	43596
Lauderdale	380610	11	2017	I-20 0.6 mi W of Jimmy Rodgers Pkwy	62.9	4.6	32.4	33552
Lauderdale	380660	1	2017	I-20 1.7 mi N of MS 11	66.2	5.4	28.4	15533
Lauderdale	380750	5	2017	Collinsville Rd. 0.8 mi S of MS 19	93.6	5.3	1.1	1815
Lauderdale	380790	5	2017	Briarwood Rd. 0.2 mi E of Chapel Rd.	94.5	4.9	0.5	2345
Lauderdale	380900	14	2017	8th St. 0.4 mi E of MS 19	95.9	3.9	0.2	15425
Lauderdale	380980	4	2017	Allen Swamp Rd. 0.5 mi E of Pine Springs Rd.	93.5	4.9	1.5	1384
Lauderdale	381030	5	2017	Arundel Rd. 0.7 mi E of US 11	92.7	6.0	1.3	607
Lauderdale	381217	16	2017	Lockheed Dr. 0.1 mi E of Old HWY 45	94.6	3.6	1.8	7475
Lauderdale	381330	5	2017	Kewanee Rd. 0.3 mi SE of Hubbard Chapel Rd.	89.5	7.4	3.1	404
Lauderdale	381400	4	2017	MS 496 0.4 mi E of Whitaker Rd.	96.5	2.9	0.7	1151
Lauderdale	381420	4	2017	MS 496 1.0 mi W of Kewanee Rd.	92.2	4.8	3.0	231
Lauderdale	381530	5	2017	Lizelia Rd. 0.6 mi S of Cotton Gin Rd.	95.9	3.9	0.2	823
Lauderdale	381645	4	2017	Allen Swamp Rd. 1.3 mi E of MS 19	92.7	6.1	1.3	900
Lauderdale	385005	16	2017	2nd St. between 18th Ave. and 17th Ave	95.4	4.2	0.4	3103

Vehicle Classification Station Summaries for 2017, 2018, 2019

County	County Sequence Number	FC	Year of Count	Location	24 Hour			
					Non-Commercial	Commercial		Average Traffic
						Light	Heavy	
Lauderdale	385015	16	2017	18th Ave. 0.3 mi NW of N. Frontage Rd.	97.6	2.2	0.2	8625
Lauderdale	385065	16	2017	23rd. Ave. between 16th St. and 17th St.	98.9	1.1	0.0	8247
Lauderdale	385070	16	2017	23rd Ave. between 19th St. and 20th St.	98.3	1.6	0.1	8813
Lauderdale	385075	16	2017	23rd Ave. between 22nd St. and 23rd. St.	98.4	1.5	0.0	8018
Lauderdale	385135	14	2017	MS 19 between Manning St. and Arthur St.	93.0	4.7	2.3	16284
Lauderdale	385180	14	2017	14th St. between 20th Ave and 19th Ave.	97.6	2.3	0.1	14115
Lauderdale	385240	16	2017	6th St. between Cooper Ave. and 27th Ave.	92.2	7.5	0.3	1320
Lauderdale	385270	16	2017	N. Hills St. 0.6 mi S of State Blvd.	96.5	3.0	0.5	4268
Lauderdale	385415	16	2017	Martin Luther King Dr. 0.1 mi N of St. John St.	94.2	4.7	1.1	7712
Lauderdale	385425	17	2017	Martin Luther King Dr. 0.4 mi N of 14th St.	99.1	0.9	0.0	112
Lauderdale	385490	17	2017	26th St. between 36th Ave and 35th Ave	97.7	2.2	0.0	3128
Lauderdale	385500	17	2017	Old Marion Rd. between 21th Ave and HWY 39N	97.9	1.9	0.1	2646
Lauderdale	385515	17	2017	19th St. between 8th Ave. and 9th Ave.	98.0	1.8	0.1	1333
Lauderdale	385525	14	2017	Front St. 0.3 mi S of MS 39	97.4	2.3	0.3	17283
Lauderdale	385545	17	2017	11th St. between 21th Ave and 20th Ave	98.1	1.8	0.0	1042
Lauderdale	385870	16	2017	18th Ave between A St. and B St.	97.2	2.7	0.1	8599
Lauderdale	385890	17	2017	26th St. between 49th Ave and 45th Ave	98.5	1.4	0.1	1099
Lauderdale	385935	17	2017	18th Ave between 23rd. St and 22th st	96.9	3.1	0.1	687
Lauderdale	385952	17	2017	20th St. between 14th Ave. and 15th Ave.	98.3	1.7	0.0	389
Lauderdale	385975	18	2017	11th Ave. between D St. and C St.	93.1	6.9	0.0	102
Lauderdale	385995	16	2017	7th St. between 34th Ave. and 35th Ave.	97.5	2.3	0.2	4394
Lauderdale	386070	16	2017	4th St. between 19th Ave. and 20th Ave.	95.1	4.7	0.1	1183
Lauderdale	388022	11	2017	I-20 @ Exit 149	69.8	3.4	26.8	7652
Lauderdale	388023	11	2017	I-20 @ Exit 149	68.1	4.1	27.7	7091
Lawrence	390050	4	2017	Broad St. 0.3 mi E of MS 27	93.1	6.0	0.9	5461
Lawrence	390070	4	2017	Broad St. 0.1 mi S of Brookhaven St.	95.9	3.5	0.6	6818
Lawrence	390120	2	2017	US 84 2.3 mi SW of MS 43	80.3	6.7	13.0	5079
Lawrence	390135	2	2017	US 84 0.6 mi E of MS 43	77.1	8.0	14.9	4215
Lawrence	390200	3	2017	MS 27 0.4 mi S of US 84	88.5	7.1	4.5	4402
Lawrence	390300	4	2017	Holmesville Rd. 0.9 mi W of Topeka Jayess Rd.	91.1	6.9	2.1	531
Lawrence	390430	4	2017	Front St. Between 3rd and Railroad Ave	94.5	4.9	0.6	355
Lawrence	390450	4	2017	Front St. between Larch St and Northern St	77.3	6.7	16.0	1477
Leake	400002	2	2017	MS 25 1.4 mi S of MS 13	87.7	4.9	7.5	7714
Leake	400003	2	2017	MS 25 0.6 mi S of MS 16	88.6	4.5	6.9	8934
Leake	400070	4	2017	Dr. Brantley Rd. 1.2 mi E of MS 488	93.7	3.8	2.6	253
Leake	400090	3	2017	MS 35 between Rimmier St. and Line St.	80.6	4.9	14.5	2867
Leake	400120	3	2017	MS 35 0.1 mi N of Main St.	84.6	5.2	10.2	4345
Leake	400160	3	2017	MS 35 0.5 mi N of MS 488	89.5	4.8	5.7	9875
Leake	400250	3	2017	MS 16 0.4 mi W of Natchez Trace Pkwy	86.8	4.6	8.5	4155
Leake	400280	3	2017	MS 16 between Ware St. and Allenwood Dr.	94.5	4.2	1.4	13951
Leake	400350	2	2017	MS 25 0.6 mi E of MS 35	83.7	5.0	11.3	6202
Leake	400870	4	2017	MS 427 0.5 mi N of Ebenezer Rd.	93.2	4.8	2.0	979

Vehicle Classification Station Summaries for 2017, 2018, 2019

County	County Sequence Number	FC	Year of Count	Location	24 Hour			
					Non-Commercial	Commercial		Average Traffic
						Light	Heavy	
Leake	400880	4	2017	Hooper Mill Creek Rd. 0.7 mi W of Neshoba County Line	92.9	4.3	2.8	373
Leake	400985	4	2017	Galilee Rd. 0.2 mi SW of Will Hilton Rd.	96.6	3.3	0.1	475
Leake	401150	4	2017	Conway Rd. 0.9 mi W of Allen Rd.	83.3	15.3	1.4	72
Leake	401160	4	2017	Barnes Rd. 0.6 mi E of MS 35	95.0	3.9	1.2	390
Lee	410010	3	2017	Natchez Trace Parkway 1.0 mi S of Cliff Gookin Blvd.	97.4	2.0	0.6	5224
Lee	410030	16	2017	Natchez Trace Pky. 1.3 mi S of Mccullough Blvd.	97.9	1.6	0.5	6722
Lee	410060	16	2017	Natchez Trace Parkway 0.6 mi N of MS 178	98.4	1.0	0.6	5755
Lee	410140	3	2017	Will Robbins Hwy. between Pecan Ave. and Pine St.	94.8	3.0	2.2	5291
Lee	410250	16	2017	MS 145 between 10th St. and Tower Dr.	95.5	3.5	1.0	16205
Lee	410290	14	2017	MS 145 0.4 mi S of MS 178	97.0	2.3	0.7	24768
Lee	410430	14	2017	MS 178 0.1 mi S of Endville Rd.	92.8	4.2	2.9	13028
Lee	410470	14	2017	MS 178 0.3 mi N of MS 145	93.6	4.0	2.4	17634
Lee	410480	14	2017	MS 178 0.3 mi W of US 45	94.0	3.4	2.6	19170
Lee	410530	14	2017	MS 6 between Foster Dr. and Maynard Dr.	97.6	2.1	0.3	23110
Lee	410600	14	2017	MS 6 0.2 mi W of US 45	95.1	3.9	1.0	19396
Lee	410703	11	2017	I-22 0.3 mi W of Gloster St.	70.2	4.4	25.4	28474
Lee	410710	4	2017	MS 245 0.9 mi S of County Rd. 506	94.8	2.8	2.4	3881
Lee	410860	16	2017	MS 6 0.3 mi N of Wilson St.	97.9	1.3	0.8	4326
Lee	411050	4	2017	Birmingham Ridge Rd. 2.6 mi S of MS 348	96.7	2.0	1.3	1675
Lee	411055	4	2017	County Rd. 231 0.2 mi S of County Rd. 417	93.5	4.9	1.6	284
Lee	411135	4	2017	MS 363 between Young Cir and Ford Dr.	96.9	2.1	1.0	3668
Lee	411305	4	2017	MS 348 0.6 mi E of US 45	94.7	3.4	1.9	2711
Lee	411330	4	2017	County Rd. 2578 0.9 mi NE of Byrson St.	88.6	3.0	8.4	513
Lee	411390	4	2017	MS 370 0.4 mi E of Golston Dr.	93.5	3.9	2.6	1439
Lee	411480	5	2017	Chesterville Rd. 0.5 mi W of Turner Dr.	92.6	5.7	1.7	2292
Lee	411490	16	2017	Coley Rd. 0.3 mi N of MS 6	94.4	3.8	1.8	17350
Lee	411610	5	2017	County Rd. 1409 0.9 mi N of US 78	96.5	2.3	1.2	708
Lee	411700	4	2017	Birmingham Ridge Rd. 0.8 mi NW of MS 145	95.5	2.9	1.6	2177
Lee	411707	2	2017	US 45 1.3 mi N of Barnes Crossing Rd.	85.7	4.4	10.0	27445
Lee	411752	4	2017	Old Saltillo Rd. between Hughes Dr. and Pinecrest St.	96.7	2.7	0.6	1317
Lee	411772	2	2017	US 45 1.2 mi N of Natchez Trace Pky	84.5	4.1	11.4	27857
Lee	415140	16	2017	Eason Blvd. 0.2 mi W of US 45	94.9	3.5	1.6	25762
Lee	415215	17	2017	Thomas St. between Springlake Dr. and Clawood Pl	97.6	2.1	0.3	6580
Lee	415265	17	2017	Eisenhower Dr. 0.2 mi W of Van Buren Ave.	97.6	2.4	0.0	145
Lee	415275	16	2017	Jackson St. 0.2 mi N of Lemons Dr.	97.1	2.1	0.8	7167
Lee	415330	17	2017	Feemster Lake Rd. 0.3 mi S of MS 178	98.3	1.6	0.1	470
Lee	415345	16	2017	Veterans Blvd. 0.2 mi N of MS 178	94.9	4.1	1.0	8651
Lee	415400	16	2017	Veterans Blvd 0.5 mi S of MS 178	95.3	3.3	1.4	4110
Lee	415425	16	2017	South Front St. between Troy St. and Clark St.	95.8	3.3	0.9	3100
Lee	415500	16	2017	Eason Blvd. 0.7 mi E of US 45	94.7	3.0	2.3	15744
Lee	415557	18	2017	Coley Rd 0.2 miles S of I-22/US 78	92.1	4.8	3.2	9501
Lee	415558	18	2017	Coley Rd 0.2 Miles North of I-22/US 78	95.6	2.8	1.7	10360

Vehicle Classification Station Summaries for 2017, 2018, 2019

County	County Sequence Number	FC	Year of Count	Location	24 Hour			
					Non-Commercial	Commercial		Average Traffic
						Light	Heavy	
Leflore	420050	3	2017	US 49E 5.6 mi S of US 82	88.1	6.4	5.5	3629
Leflore	420070	14	2017	US 49E 0.2 mi S of US 82	86.6	8.2	5.2	7052
Leflore	420130	3	2017	US 49E 0.4 mi N of MS 8	82.6	10.2	7.2	1818
Leflore	420170	2	2017	US 82 0.4 mi W of MS 7	83.1	5.8	11.1	8733
Leflore	420205	14	2017	US 82 0.2 mi S of West Park Ave.	91.5	3.9	4.6	23895
Leflore	420240	14	2017	US 82 0.5 mi W of MS 430	88.8	4.3	6.9	20534
Leflore	420955	14	2017	Fulton St. 0.1 mi S of Claiborne Ave.	97.8	1.9	0.2	7737
Leflore	420970	14	2017	Grand Blvd. between Monroe Ave. and Adams Ave.	97.3	2.4	0.3	7912
Leflore	421510	4	2017	County Rd.515 2.0 mi N of US 82	92.2	4.6	3.2	485
Leflore	425200	17	2017	West Gibbs St. between Main St. and Howard St.	98.4	1.5	0.1	1907
Leflore	425495	17	2017	Garrard Ave. 0.5 mi E of US 82	96.4	2.2	1.4	1755
Leflore	425520	17	2017	West Monroe Ave. between Chickasaw St. and Choctaw St.	97.5	2.3	0.2	586
Lincoln	430050	14	2017	US 51 0.9 mi S of Natchez Ave	91.5	5.7	2.8	10698
Lincoln	430090	14	2017	US 51 between Congress St. and Brookway Blvd.	94.9	3.7	1.4	19911
Lincoln	430100	14	2017	US 51 0.4 mi N of MS 550	93.4	5.1	1.5	17641
Lincoln	430150	2	2017	US 84 2.3 mi W of I-55	84.9	7.1	7.9	8296
Lincoln	430160	14	2017	US 84 0.6 mi E of I-55	79.8	8.4	11.8	8576
Lincoln	430310	14	2017	Brookway Blvd. 0.3 mi W of Brookhaven St.	96.6	2.9	0.6	24382
Lincoln	430350	14	2017	MS 550 0.1 mi E of Brookway Blvd.	97.2	2.4	0.5	10535
Lincoln	430390	4	2017	Jackson Liberty Dr. 5.6 mi S of US 84	85.5	7.4	7.0	1512
Lincoln	430440	16	2017	Zetus Rd. 0.2 mi W of Natchez Ave.	92.5	6.2	1.4	2655
Lincoln	430565	16	2017	2nd St. between Independence St. and Congress St.	94.1	5.2	0.6	3709
Lincoln	430570	16	2017	Old US 51 between Weems St and School St	96.1	3.2	0.7	2727
Lincoln	431030	5	2017	Pricedale Dr. 4.4 mi S of US 84	93.4	5.7	0.9	341
Lincoln	431040	5	2017	High Chain Dr 0.8 mi S of US 84	90.3	6.8	2.9	1125
Lowndes	440002	2	2017	US 82 0.2 mi E of Oktibbeha County Line	87.9	4.6	7.5	23283
Lowndes	440056	2	2017	US 82 1.5 mi E of US 45	87.5	4.3	8.2	32487
Lowndes	440060	2	2017	MS 182 0.8 mi E of US 45	69.2	10.3	20.5	684
Lowndes	440120	14	2017	US 45 0.1 mi N of 31st Ave.	95.6	2.7	1.7	25637
Lowndes	440230	16	2017	Military Rd. 0.7 mi SW of US 82	96.8	3.0	0.1	6105
Lowndes	440280	17	2017	Military Rd. 1.1 mi NE of US 82	97.4	2.4	0.2	5429
Lowndes	440290	3	2017	Military Rd. 0.2 mi S of Wolf Rd.	96.0	3.2	0.7	4863
Lowndes	440291	3	2017	MS 12 0.9 mi N of MS 50	91.2	5.1	3.7	6722
Lowndes	440310	3	2017	Military Rd. 0.4 mi N of Lagrone Rd.	91.8	5.3	2.9	5925
Lowndes	440372	14	2017	Main St. between N 19th St. and N 20th St.	97.0	2.4	0.6	15710
Lowndes	440390	14	2017	MS 182 between N. 23rd St. and N. 24th St.	97.3	2.3	0.4	16978
Lowndes	440400	14	2017	Alabama St. 0.3 mi W of Idlewild Rd.	96.6	2.8	0.6	20140
Lowndes	440480	2	2017	HWY 45 Alt. 0.9 mi S of Tarlton Rd.	78.2	3.2	18.7	5217
Lowndes	440530	2	2017	US 45 Alt 2.2 mi S of US 82	79.3	5.2	15.5	6168
Lowndes	440640	4	2017	Tarlton Rd. 0.9 mi W of US 45	93.9	4.8	1.3	817
Lowndes	440671	5	2017	Old Macon Rd. 1.8 mi S of Sally Freeman Rd.	76.4	21.8	1.8	28
Lowndes	440680	3	2017	MS 69 2.8 mi NW of AL State Line	93.1	3.9	2.9	1684

Vehicle Classification Station Summaries for 2017, 2018, 2019

County	County Sequence Number	FC	Year of Count	Location	24 Hour			
					Non-Commercial	Commercial		Average Traffic
						Light	Heavy	
Lowndes	440730	16	2017	Gardner Blvd. 0.3 mi N of MS 182	92.6	5.4	2.0	8850
Lowndes	440820	4	2017	Jess Lyons Rd. 0.3 mi N of Harvest Dr.	92.9	5.3	1.8	1630
Lowndes	440851	6	2017	Lake Lowndes Rd. 0.2 mi SE of Old Yorkville Rd.	91.3	6.7	2.1	240
Lowndes	440910	4	2017	Gun Shoot Rd. 0.6 mi N of MS 50	92.8	5.8	1.4	1712
Lowndes	441230	4	2017	Whispering Pines Rd. 0.9 mi E of Lott Fields Rd.	94.3	5.7	0.0	123
Lowndes	441420	12	2017	US 82 0.5 mi W of Military Rd.	87.9	4.3	7.7	25586
Lowndes	444005	16	2017	North 5th Ave. between N. 5th St. and N. 7th St.	98.1	1.8	0.1	2730
Lowndes	445000	16	2017	North 5th St. between MS 182 and N. 2nd Ave.	97.6	2.1	0.3	10127
Lowndes	445005	16	2017	5th St. between 5th Ave. and 3rd Ave.	97.6	2.1	0.3	11370
Lowndes	445010	16	2017	5th St. between 7th Ave. and 8th Ave.	97.2	2.5	0.4	14785
Lowndes	445015	16	2017	Alabama St. between Browder St. and McCrary Rd.	97.7	2.1	0.3	15716
Lowndes	445095	17	2017	15th St. 0.1 mi N of Washington Ave.	92.7	5.3	2.1	3819
Lowndes	445145	17	2017	31st Ave Between US 45 and McArthur Dr	97.1	2.8	0.2	4109
Lowndes	445345	17	2017	South 4th Ave. between S 3rd St. and S 4th St.	96.1	3.9	0.0	128
Lowndes	445380	17	2017	North 2nd St. between MS 182 and N. 2nd Ave.	96.4	3.6	0.0	96
Madison	450020	16	2017	Natchez Trace Parkway 0.7 mi E of US 51	98.4	1.3	0.3	13803
Madison	450110	14	2017	US 51 1.2 mi S of Natchez Trace Parkway	97.2	2.5	0.3	20521
Madison	450120	14	2017	US 51 0.1 mi N of Natchez Trace Parkway	95.3	4.3	0.3	19287
Madison	450135	14	2017	US 51 1.1 mi N of Natchez Trace Parkway	95.7	3.9	0.4	20720
Madison	450180	14	2017	US 51 between Tisdale Rd. and Cross Creek Rd.	95.9	3.6	0.5	15308
Madison	450300	14	2017	MS 22 0.2 mi E of 1st St	93.7	4.5	1.8	5114
Madison	450320	14	2017	MS 22 0.1 mi SW of Rassum Rd.	90.1	6.1	3.8	3565
Madison	450710	4	2017	US 51 4.5 mi S of MS 17	92.4	5.1	2.5	796
Madison	450750	3	2017	MS 22 2.2 mi SW of US 49	88.4	7.6	3.9	1064
Madison	450752	3	2017	MS 22 0.1 mi W of US 49	88.5	8.6	2.9	1472
Madison	450830	14	2017	Old Canton Rd. between County Line Rd. and Lake Harbor Dr.	97.9	1.7	0.4	21803
Madison	450870	14	2017	Main St. 0.5 mi E of Grandview Blvd	96.8	2.8	0.4	29487
Madison	450910	14	2017	MS 463 0.6 mi N of Stribling Rd.	91.9	5.8	2.3	4775
Madison	450960	4	2017	MS 17 3.9 mi E of US 51	82.6	8.3	9.1	380
Madison	450990	4	2017	MS 43 0.8 mi NE of Quail Rd.	94.7	3.6	1.7	3051
Madison	451090	5	2017	Rocky Hill Rd 2.1 mi SW of MS 17	93.0	5.6	1.4	143
Madison	451160	17	2017	Old Jackson Rd. 0.3 mi N of Church Rd.	88.6	6.6	4.8	5658
Madison	451267	14	2017	Old Agency Rd. 0.1 mi E of I-55	96.9	2.8	0.3	14980
Madison	451268	14	2017	Jackson St. 0.1 mi W of Magnolia St.	96.0	3.6	0.4	21308
Madison	459151	14	2017	Ridgewood Rd. 0.2 mi N of County Line Rd	95.6	4.0	0.3	4659
Madison	459160	16	2017	Lake Harbour Dr. 0.2 mi E of Northpark Dr.	97.0	2.8	0.2	13404
Madison	459161	14	2017	Lake Harbour Dr. 0.1 mi W of Copper Ridge	96.6	2.9	0.5	12992
Madison	459171	17	2017	Wheatley St. 0.4 mi N of Ridgeland Ave.	98.8	1.2	0.0	42
Marion	460030	2	2017	US 98 0.2 mi E of Knoxo Rd.	84.2	6.5	9.3	5968
Marion	460040	2	2017	US 98 0.4 mi E of Indian Creek Ln	85.9	5.1	8.9	6482
Marion	460041	2	2017	US 98 0.4 mi E of Water Valley Rd.	87.2	6.1	6.6	8250
Marion	460070	14	2017	US 98 0.5 mi E of MS 35	89.1	6.1	4.8	17766

Vehicle Classification Station Summaries for 2017, 2018, 2019

County	County Sequence Number	FC	Year of Count	Location	24 Hour			
					Non-Commercial	Commercial		Average Traffic
						Light	Heavy	
Marion	460080	14	2017	US 98 0.2 mi SW of Columbia Purvis Rd.	90.4	5.6	4.0	14912
Marion	460180	3	2017	MS 35 0.5 mi SW of Jones Ln	74.3	9.5	16.2	4245
Marion	460205	3	2017	MS 35 0.4 mi E of MS 13	79.5	9.5	11.0	3118
Marion	460250	3	2017	MS 35 0.5 mi N of MS 48	75.2	8.9	15.9	2269
Marion	460320	14	2017	MS 13 0.4 mi SE of MS 35	91.6	6.5	1.9	3927
Marion	460380	3	2017	MS 43 0.4 mi S of Joe Magee Rd.	83.8	8.7	7.6	968
Marion	460560	4	2017	MS 587 0.4 mi S of Ranch Rd.	85.5	12.3	2.2	173
Marion	460905	4	2017	Tolar Rd. 0.4 mi E of River Bend Rd.	66.3	33.8	0.0	8
Marion	460960	4	2017	Morgantown Rd. 1.1 mi W of Sumbax Rd.	91.8	6.3	1.8	274
Marion	461140	3	2017	Game Reserve Rd. 0.5 mi W of MS 13	79.7	8.0	12.3	400
Marion	465000	14	2017	MS 13 0.3 mi E of MS 198	93.0	5.9	1.0	7127
Marion	465035	17	2017	Martin Luther King Dr. 0.1 mi S of Cemetery Rd.	95.8	4.0	0.3	1730
Marshall	470135	11	2017	I-22 0.7 mi S of Chulahoma Ave	65.0	5.5	29.4	22133
Marshall	470280	2	2017	US 72 6.3 mi W of Benton Cty Line	77.9	5.4	16.7	11441
Marshall	470310	2	2017	MS 7 4.5 mi N of Lafayette County Line	89.2	5.6	5.1	4818
Marshall	470320	2	2017	MS 7 0.7 N of Wilkins Chapel Rd	90.8	4.3	4.9	5176
Marshall	470330	2	2017	MS 7 1.1 mi S of MS 4	89.6	5.8	4.7	5486
Marshall	470360	14	2017	MS 4 Between S Craft St and S Memphis St	94.7	3.4	1.9	6122
Marshall	470362	14	2017	MS 178 0.2 mi N of Rust Ave	95.2	3.1	1.6	9719
Marshall	470670	4	2017	Cayce Rd 0.7 mi S of Dogwood Rd	92.4	4.2	3.4	4300
Marshall	470700	5	2017	Red Banks Rd 1.2 mi N of US 78	93.9	4.7	1.3	1435
Marshall	470720	5	2017	Taska Rd 0.3 mi W of Wildcat Rd	93.4	5.9	0.6	702
Marshall	470751	3	2017	MS 311 4.9 mi S of US 72	91.3	4.7	4.0	1944
Marshall	470810	14	2017	MS 4 0.2 mi N of MS 178	96.7	3.0	0.3	3754
Marshall	470840	14	2017	MS 4 0.5 mi N of Salem Ave.	93.0	5.8	1.2	2984
Marshall	471020	4	2017	Bethlehem Rd 0.4 mi NW of Lebanon Rd	88.3	11.1	0.6	158
Marshall	471050	4	2017	Old Hernando Rd between Private Dr and Victoria Rd	92.0	7.0	1.0	669
Marshall	471060	4	2017	Old Hernando Rd 0.5 mi E of Wildwood Rd	93.5	5.8	0.7	895
Marshall	471070	4	2017	Old Hernando Rd 1.2 mi W of US 78	93.8	6.0	0.2	1013
Marshall	476018	1	2017	I-269 I-269 North of MS 302 and Ringo Rd	85.1	5.4	9.5	7969
Monroe	480030	2	2017	US 45 4.0 mi N of Hamilton Rd.	86.9	5.3	7.8	9351
Monroe	480050	3	2017	Commerce St. between Meridian St. and Maple St.	94.5	4.5	1.0	4206
Monroe	480051	3	2017	Commerce St. 0.3 mi E of Poplar St.	92.6	5.4	1.9	2787
Monroe	480100	3	2017	MS 8 between Pullen Lake Rd. and Ben Bender Rd.	96.3	3.1	0.5	7708
Monroe	480105	2	2017	US 45 0.6 mi SE W Commerce St.	84.5	5.4	10.1	5842
Monroe	480115	2	2017	US 45 0.3 mi S of MS 145	84.4	6.5	9.1	5344
Monroe	480130	2	2017	US 45 1.5 S of Old Wren Rd.	89.0	4.3	6.7	6626
Monroe	480190	3	2017	MS 8 0.5 mi W of Watkins Ln	82.5	9.5	8.0	1198
Monroe	480210	3	2017	MS 8 1.0 mi W of US 45	82.6	8.0	9.4	1043
Monroe	480220	3	2017	MS 8 Meadowlane Dr. and Bellview Dr.	90.8	6.6	2.6	1491
Monroe	480240	3	2017	MS 8 0.4 mi S of Beeks Rd.	69.1	10.0	20.9	1094
Monroe	480400	16	2017	MS 25 0.1 mi N of 6th Ave.	93.3	4.5	2.2	5257

Vehicle Classification Station Summaries for 2017, 2018, 2019

County	County Sequence Number	FC	Year of Count	Location	24 Hour			
					Non-Commercial	Commercial		Average Traffic
						Light	Heavy	
Monroe	480450	16	2017	MS 25 0.2 mi N of 5th Ave.	94.7	3.6	1.7	6525
Monroe	480510	4	2017	MS 25 0.2 mi S of Sizemore Rd.	91.4	4.1	4.6	3938
Monroe	480600	2	2017	US 278 0.3 mi E of Cotton Gin Rd.	89.1	4.5	6.4	6396
Monroe	480660	16	2017	US 278 between Ritter St. and Colburn St.	95.2	2.8	2.0	11100
Monroe	480680	3	2017	US 278 0.9 mi W of MS 8	86.8	5.1	8.0	2345
Monroe	480783	2	2017	Norm Connell Dr 0.5 mi S of US 45	44.1	18.1	37.9	114
Monroe	480900	2	2017	US 45 2.9 mi N of MS 41	76.6	4.8	18.6	11368
Monroe	480920	2	2017	US 45 Alt 1.0 mi S of MS 41	76.4	5.8	17.8	9865
Monroe	481260	5	2017	Pearce Chapel Rd. 1.1 mi E of Horseshoe Bend Rd.	81.0	8.0	11.0	50
Monroe	485010	16	2017	Boulevard Dr. 0.4 mi N of Hatley Rd.	96.2	3.4	0.4	5474
Monroe	485070	17	2017	6th St. between 2nd Ave. and 3rd. Ave	97.7	2.1	0.2	1765
Monroe	486055	4	2017	Meridian St. 0.1 mi N of Peacock Aly	95.8	3.1	1.1	1628
Monroe	486060	6	2017	Meridian St. between Washington St. and Jefferson St.	97.6	2.3	0.2	2955
Monroe	486065	4	2017	Meridian St. 0.1 mi N of Vine St.	93.1	5.5	1.3	1678
Monroe	486070	4	2017	Meridian St. 0.1 mi N of Gerard St.	89.6	8.1	2.3	1177
Monroe	486425	17	2017	Waterway Dr. 0.5 mi N of Cemetery Rd.	82.8	6.2	10.9	1134
Montgomery	490065	4	2017	US 51 0.4 mi S of US 82	92.4	4.5	3.1	6774
Montgomery	490205	2	2017	US 82 0.6 mi E of Castle Rd.	70.3	5.7	24.0	4801
Montgomery	490215	2	2017	US 82 0.6 mi SE of Binford Ave.	70.0	6.0	24.0	4598
Montgomery	490250	2	2017	US 82 0.5 mi E of MS182	75.3	3.3	21.3	5028
Montgomery	490260	2	2017	US 82 0.2 mi W of Fondien Rd.	70.3	6.2	23.5	4592
Montgomery	490290	2	2017	US 82 0.3 mi SW of Bailey Rd.	75.6	4.2	20.2	5695
Montgomery	490310	1	2017	I-55 2.6 mi S of US 82	61.0	5.8	33.1	12845
Montgomery	490320	1	2017	I-55 5.6 mi N of US 82	73.5	4.3	22.1	16827
Montgomery	490450	4	2017	MS 407 0.1 mi W of S Union Ave.	92.6	4.8	2.6	3115
Montgomery	490570	4	2017	MS 413 0.4 mi N of School Rd.	86.7	7.1	6.2	1002
Montgomery	490740	5	2017	Mission Rd. 0.5 mi N Sawyer Rd.	93.1	5.2	1.7	202
Montgomery	495002	5	2017	Mission Rd. 0.1 mi N of US 82	90.5	7.2	2.3	305
Montgomery	495050	6	2017	Summit St. between Webster Dr. and Church St.	98.7	1.1	0.2	3622
Neshoba	500040	6	2017	County Rd. 616 0.3 mi W of County Rd. 553	97.6	2.3	0.1	631
Neshoba	500052	3	2017	MS 15 0.4 mi SE of County Rd. 2222	86.2	5.8	8.0	3871
Neshoba	500070	4	2017	County Rd. 325 0.1 mi N of County Rd. 345	95.1	4.0	0.8	473
Neshoba	500080	4	2017	County Rd. 325 1.1 mi S of MS 15	95.8	3.7	0.5	628
Neshoba	500085	3	2017	MS 15 0.5 mi S of MS 485	89.2	4.8	6.1	5132
Neshoba	500090	3	2017	MS 15 1.0 mi N of MS 485	89.5	4.9	5.6	8316
Neshoba	500100	14	2017	MS 19 0.5 mi N of Kosciusko Rd.	92.8	4.6	2.6	6992
Neshoba	500158	14	2017	MS 21 0.2 mi W of Salter Ave.	92.3	5.5	2.2	21973
Neshoba	500160	14	2017	MS 16/Beacon St. between Mckay Ave. and Alford Ave.	94.0	3.6	2.4	11713
Neshoba	500270	14	2017	MS 19 between Dallas St. and Line St.	91.8	4.6	3.5	8861
Neshoba	500300	14	2017	MS 19 0.1 mi N of MS 21	93.8	4.8	1.5	9387
Neshoba	500305	14	2017	MS 19 between Rea St. and Wilson St.	93.0	4.5	2.5	7431
Neshoba	500311	14	2017	MS 19 0.2 mi E of Kosciusko Rd.	89.7	6.0	4.2	3269

Vehicle Classification Station Summaries for 2017, 2018, 2019

County	County Sequence Number	FC	Year of Count	Location	24 Hour			
					Non-Commercial	Commercial		Average Traffic
						Light	Heavy	
Neshoba	500319	3	2017	MS 19 0.8 mi N of County Rd. 608	85.0	5.6	9.4	3135
Neshoba	500320	14	2017	MS 19 0.1 mi N of MS 15	87.0	4.9	8.1	3679
Neshoba	500360	3	2017	MS 19 1.0 mi NW of County Rd. 171	77.8	6.5	15.7	1569
Neshoba	500390	3	2017	MS 21 0.6 mi S of MS 485	88.7	5.0	6.3	2923
Neshoba	500410	4	2017	MS 21 0.7 mi NE County Rd. 1333	88.7	7.9	3.4	1113
Neshoba	500600	4	2017	County Rd. 339 1.7 mi SE of MS 21	89.6	7.8	2.6	314
Neshoba	500650	5	2017	County Rd. 729 0.5 mi N of County Rd. 462	88.5	6.3	5.3	256
Neshoba	500990	4	2017	MS 486 0.2 mi W of County Rd. 545	92.8	5.9	1.3	1365
Neshoba	501010	4	2017	MS 486 1.7 mi NW of MS 491	90.0	6.9	3.1	404
Neshoba	501060	4	2017	County Rd. 248 0.2 mi W of MS 15	87.9	10.1	2.0	328
Neshoba	501400	16	2017	MS 15 1.0 mi N of MS 21	87.5	5.1	7.4	6812
Neshoba	501410	16	2017	MS 15 0.6 mi W of MS 19	85.9	5.6	8.5	5838
Neshoba	505120	14	2017	Main St. between Poplar Ave. and MS 19	93.0	4.8	2.2	11321
Newton	510070	4	2017	US 80 0.1 mi E of Ford Ave.	92.4	4.1	3.5	4338
Newton	510270	3	2017	MS 15 0.5 mi N of Newton Calhoun Rd.	78.6	6.8	14.6	2880
Newton	510280	3	2017	MS 15 3.2 mi S of US 80	82.3	5.7	12.1	3261
Newton	510420	3	2017	MS 15 0.6 mi S of Wyatt Rd.	87.7	6.0	6.3	5237
Noxubee	520020	2	2017	US 45 1.5 mi N of Kemper County Line	65.3	6.9	27.8	4932
Noxubee	520210	2	2017	US 45A at US 45 split	76.4	6.0	17.6	4853
Noxubee	520260	3	2017	MS 14 1.5 mi E of Winston County Line	66.5	6.4	27.2	1213
Noxubee	520330	3	2017	MS 21 1.1 mi E of Sciple Mill Rd	74.4	7.9	17.7	542
Noxubee	520350	4	2017	MS 490 1.3 mi E of Brushfork Rd	77.7	7.2	15.1	464
Noxubee	520410	4	2017	Macon-Lynn Creek Rd 0.5 mi SE of Soul-Chapel Rd	89.2	8.7	2.1	361
Noxubee	520720	4	2017	Butler Rd 0.9 mi S of Monument Rd	72.1	7.4	20.5	244
Noxubee	521010	2	2017	US 45 0.2 mi N of MS 14	74.1	8.7	17.2	9014
Oktibbeha	530010	2	2017	US 82 0.1 mi E of Nickels Dr.	76.9	7.6	15.5	7718
Oktibbeha	530020	2	2017	US 82 0.1 mi E of Douglstown Rd.	81.1	5.1	13.8	9339
Oktibbeha	530029	4	2017	MS 182 3.5 mi SE of US 82	94.1	4.2	1.7	3358
Oktibbeha	530070	14	2017	MS 182 between Montgomery St. and Old West Point Rd.	97.8	1.9	0.3	11601
Oktibbeha	530100	14	2017	US 82 0.2 mi E of Mississippi Blvd	95.9	2.6	1.5	17408
Oktibbeha	530112	2	2017	US 82 0.6 mi N of MS 182	84.3	4.7	11.1	22811
Oktibbeha	530350	2	2017	MS 25 0.2 mi W of Dorman Lake Rd.	85.2	4.4	10.4	7859
Oktibbeha	530410	4	2017	Oktoc Rd. 0.3 mi N of Artesia Rd.	96.6	3.0	0.4	3893
Oktibbeha	530420	16	2017	Blackjack Rd. 0.1 mi E of Stone Blvd.	97.5	2.1	0.4	17998
Oktibbeha	530750	17	2017	Montgomery St. between Southdale Dr. and Locksley Way	97.7	1.9	0.4	13357
Oktibbeha	535120	16	2017	Jackson St. between University Dr. and Lampkin St.	96.8	3.0	0.2	6866
Oktibbeha	535310	17	2017	Jackson St. between Canal St. and Nelson St.	97.7	2.3	0.0	3440
Panola	540030	4	2017	US 51 1.0 mi N of Nelsons Spur Rd.	92.4	5.1	2.5	1601
Panola	540140	4	2017	US 51 0.8 mi N of Ballentine Rd.	91.2	4.1	4.6	4372
Panola	540330	2	2017	MS 6 0.9 mi E of Nash Rd.	87.6	5.9	6.5	5051
Panola	540350	14	2017	MS 6 0.1 mi W of MS 35	90.2	5.7	4.1	10208
Panola	540355	14	2017	Pearson St. between Tubbs Rd. and MS 6	93.3	4.6	2.2	1577

Vehicle Classification Station Summaries for 2017, 2018, 2019

County	County Sequence Number	FC	Year of Count	Location	24 Hour			
					Non-Commercial	Commercial		Average Traffic
						Light	Heavy	
Panola	540365	14	2017	Railroad St. between Tubbs Rd. and MS 35	95.4	4.1	0.5	1900
Panola	540375	14	2017	Tubbs Rd. between Pearson St. and Railroad St.	97.4	2.5	0.1	3030
Panola	540380	14	2017	MS 6 0.2 mi E of Eureka St.	95.2	3.3	1.4	22273
Panola	540390	14	2017	MS 6 between Vicks St. and Keating Rd.	94.8	3.7	1.5	28093
Panola	540400	14	2017	MS 6 0.3 mi W of I-55	94.0	3.9	2.1	27185
Panola	540580	4	2017	MS 310 between Warren St and West St.	92.2	5.2	2.6	3131
Panola	540790	4	2017	Old Panola Rd. 0.3 mi S of Curtis Rd.	96.0	2.9	1.0	2452
Panola	540840	17	2017	Lomax St. between Eureka St. and Dabney St.	96.2	3.4	0.4	1471
Panola	540850	14	2017	MS 35 between Graves St. and Court St.	96.8	2.9	0.3	3936
Panola	540860	14	2017	MS 35 between Miller St. and James St.	95.4	3.5	1.0	4728
Panola	540890	3	2017	MS 35 0.1 mi E of Airport Rd.	93.6	4.5	1.9	1887
Panola	541020	3	2017	MS 315 0.8 mi S of MS 6	91.4	5.7	2.9	2537
Panola	541070	4	2017	Ballentine Rd. 0.5 mi W of Harris Rd.	96.1	3.2	0.7	1360
Panola	541210	5	2017	Good Hope Rd. 0.2 mi N of Baker Rd.	83.6	5.5	10.8	919
Pearl River	550080	14	2017	US 11 between Canal St. and 2nd St.	95.9	3.7	0.4	10253
Pearl River	550420	3	2017	MS 26 0.4 mi E of Murder Creek Rd.	74.4	14.2	11.4	2208
Pearl River	550480	3	2017	MS 43 0.4 mi S of Fox Trail Rd.	86.3	9.1	4.6	3222
Pearl River	550520	1	2017	I-59 0.4 mi SW of MS 607	80.7	6.3	12.9	31182
Pearl River	550550	11	2017	I-59 1.0 mi S of MS 43	83.7	4.8	11.4	33865
Pearl River	550790	4	2017	Burnt Bridge Rd. 0.2 mi S of George Walker Rd.	90.2	7.7	2.1	1182
Pearl River	550990	5	2017	Barth Rd. 0.2 mi W of MS Southern Rd.	87.7	9.4	2.9	346
Pearl River	551080	4	2017	Oak Hill Rd. 0.3 mi E of Pop Hill Rd.	90.6	7.8	1.6	860
Pearl River	551140	17	2017	Jackson Landing Rd. 0.2 mi S of Oliver Davis Rd.	95.8	3.6	0.6	2150
Pearl River	551190	14	2017	MS 43 between US 11 and S Haugh Ave.	94.9	3.8	1.3	10115
Pearl River	551220	14	2017	MS 43 0.2 mi E of I-59	94.1	4.6	1.4	14255
Pearl River	555045	16	2017	East Canal St. 0.2 mi E of I-59	94.3	4.7	0.9	2087
Pearl River	555160	16	2017	Kirkwood St. between Crosby St. and Williams Ave.	96.8	3.0	0.2	1968
Perry	560090	2	2017	US 98 0.7 mi NE of Cicero Rd.	77.1	5.7	17.2	12841
Perry	560100	2	2017	US 98 0.1 mi SE of Muscio Rd.	77.8	4.9	17.3	12417
Perry	560260	3	2017	MS 42 between Oak St. and Magnolia St.	88.2	6.9	4.9	3997
Perry	560330	4	2017	MS 29 0.8 mi NE of Lake Rd.	87.9	5.9	6.3	744
Perry	560400	6	2017	Main St. 0.1 mi N of US 98	94.8	4.7	0.5	992
Perry	560410	4	2017	MS 29 0.3 mi N of US 98	73.4	6.8	19.8	3540
Perry	560660	4	2017	Wingate Rd. 0.2 mi N of US 98	79.5	9.0	11.6	853
Perry	560670	4	2017	Wingate Rd. 0.5 mi N of Kitrell Rd.	76.7	9.6	13.8	575
Pike	570120	4	2017	US 51 0.3 mi N of MS 48	92.8	3.9	3.3	6515
Pike	570250	14	2017	Georgia Ave between Howe St and Broadway St	95.8	3.1	1.0	7550
Pike	570270	14	2017	US 51 between MS 570 and North St	97.1	2.2	0.7	11188
Pike	570280	14	2017	US 51 0.1 mi N of MS 570	96.6	2.6	0.7	6070
Pike	570290	14	2017	US 51 between George Edward Rd and Sid Nash Rd	96.8	2.6	0.6	11317
Pike	570320	14	2017	US 51 0.2 mi N of Robb St	95.2	3.4	1.3	7467
Pike	570360	3	2017	MS 24 2.6 mi W of I-55	81.3	7.5	11.2	5229

Vehicle Classification Station Summaries for 2017, 2018, 2019

County	County Sequence Number	FC	Year of Count	Location	24 Hour			
					Non-Commercial	Commercial		Average Traffic
						Light	Heavy	
Pike	570380	14	2017	US 98 0.6 mi E of I-55	88.1	6.2	5.7	13871
Pike	570390	14	2017	US 98 0.8 mi E of I-55	86.5	6.8	6.7	13837
Pike	570410	14	2017	US 98 0.3 mi E of US 51	90.0	5.5	4.6	18901
Pike	570430	14	2017	US 98 1.3 mi E of US 51	88.6	5.7	5.8	11857
Pike	570480	2	2017	US 98 0.3 mi SE of Magee Rd	88.2	6.7	5.1	4901
Pike	570565	1	2017	I-55 between Airport Fernwood Rd and MS 24	77.9	4.3	17.8	23334
Pike	570600	11	2017	I-55 between Smithdale Rd and US 98 west junction	79.2	5.4	15.4	25383
Pike	570670	14	2017	Delaware Ave Between West Ave and N James Ave	97.3	2.5	0.2	16570
Pike	570810	4	2017	MS 570 0.8 mi E of Amite County Line	92.0	6.5	1.6	3848
Pike	571070	16	2017	MS 44 0.2 mi E of US 51	97.6	2.2	0.2	7396
Pike	571170	16	2017	MS 570 between Maddox Ave and Boyanton Rd	94.7	4.7	0.6	2681
Pike	571180	16	2017	MS 570 between Maddox Ave and Summit Holmesville Rd	95.1	4.1	0.9	2652
Pike	571200	4	2017	MS 570 0.2 mi W of Barnett Rd	93.9	5.7	0.4	2704
Pike	571250	16	2017	Robb St 0.2 mi E of US 51	96.9	3.0	0.2	5158
Pike	571350	4	2017	Osyka-Progress Rd 0.3 mi E of Mt. Zion Rd	79.0	11.6	9.5	656
Pike	571580	4	2017	Old Brookhaven Rd 0.3 mi S of Ward Dr	95.8	3.5	0.7	1643
Pike	575210	17	2017	Elmwood St 0.3 mi S of Higgins Rd	95.7	4.3	0.1	1576
Pike	575265	17	2017	Venable St 0.3 mi N of US 98	96.3	3.5	0.1	368
Pike	575275	17	2017	11th St 0.4 mi S of Park Dr	97.8	2.2	0.0	626
Pike	575295	17	2017	21st St 0.6 mi W of US 51	96.0	3.8	0.2	656
Pontotoc	580100	3	2017	MS 6 0.7 mi E of Cane Creek Rd.	89.2	5.3	5.5	2217
Pontotoc	580130	3	2017	MS 9 0.2 mi E of MS 15	94.1	3.4	2.5	11139
Pontotoc	580200	3	2017	MS 15 0.8 mi N of Jefferson Rd.	91.4	3.7	4.9	4484
Pontotoc	580210	3	2017	MS 15 0.5 mi N of Jackson Rd.	91.5	4.4	4.1	6110
Pontotoc	580240	3	2017	MS 15 0.1 mi N of Oxford St.	93.0	4.2	2.8	17245
Pontotoc	580270	3	2017	MS 15 0.3 mi S of Cummings Loop	89.5	4.8	5.7	13086
Pontotoc	580280	4	2017	MS 345 between McNakin Rd. and Liberty St.	95.8	3.5	0.7	7279
Pontotoc	580430	3	2017	MS 9 0.3 mi W of Lindsey Loop	80.1	5.8	14.1	2130
Pontotoc	580490	3	2017	MS 9 4.9 mi E of Pontotoc Rd.	92.6	4.0	3.4	10217
Pontotoc	580700	4	2017	Antioch Rd. 0.3 mi N of Aaron Rd.	87.6	10.0	2.5	346
Pontotoc	580710	4	2017	Toccopola Junction Rd. 0.1 mi N of Toccopola Rd.	93.1	5.5	1.4	370
Pontotoc	580830	4	2017	MS 345 between MS 15 and Elm Ln	94.2	4.5	1.3	4255
Pontotoc	580870	4	2017	Macedonia Rd. 0.4 mi N of Flatlands Rd.	93.5	4.7	1.7	487
Pontotoc	580920	4	2017	MS 342 0.3 mi S of Horseshoe Band	93.3	4.8	1.9	2244
Pontotoc	581081	2	2017	US 278 2.8 mi E of MS 336	86.1	5.2	8.7	9433
Pontotoc	581170	4	2017	County Rd. 866 0.8 mi E of Chesterville Rd.	95.3	4.0	0.8	2032
Prentiss	590080	4	2017	MS 145 0.4 mi SW of County Rd. 5001	94.7	3.3	2.0	2879
Prentiss	590100	14	2017	MS 145 between Long St. and Downing Dr.	96.4	2.9	0.7	5570
Prentiss	590130	14	2017	MS 145 0.3 mi S of MS 4	95.0	3.5	1.5	11188
Prentiss	590145	2	2017	US 45 0.4 mi S of County Rd. 8200	81.7	8.7	9.6	15818
Prentiss	590240	3	2017	MS 30 3.0 mi SW of MS 365	67.6	5.2	27.2	2279
Prentiss	590260	4	2017	MS 365 0.6 mi S of County Rd. 2280	86.0	4.1	9.9	906

Vehicle Classification Station Summaries for 2017, 2018, 2019

County	County Sequence Number	FC	Year of Count	Location	24 Hour			
					Non-Commercial	Commercial		Average Traffic
						Light	Heavy	
Prentiss	590360	6	2017	MS 370 between Bethany Rd. and Water St.	97.0	2.8	0.3	1791
Prentiss	590430	3	2017	MS 4 0.7 mi SE of County Rd 8311	87.1	4.6	8.3	3955
Prentiss	590440	16	2017	MS 4 0.1 mi W of US 45	96.6	3.1	0.4	1097
Prentiss	590451	16	2017	Washington St. between Westwood Dr. and 4th St.	96.6	2.9	0.5	1527
Prentiss	590600	14	2017	MS 4 0.6 mi N of MS 30	87.6	6.1	6.4	3650
Prentiss	590640	4	2017	MS 4 3.0 mi E of MS 371	80.3	5.2	14.5	1263
Prentiss	590760	4	2017	MS 364 5.5 mi NE of MS 30	85.4	6.2	8.5	1341
Prentiss	590870	5	2017	County Rd. 1121 1.4 mi N of County Rd. 1120	92.6	5.1	2.3	304
Prentiss	590910	4	2017	County Rd. 5011 0.1 mi N of County Rd. 5222	94.7	4.3	1.1	375
Prentiss	590990	4	2017	County Rd. 3401 2.4 mi S of MS 30	94.5	2.5	3.0	220
Prentiss	591787	2	2017	US 45 2.1 mi N of MS 30 West Interchange	76.7	6.1	17.2	15597
Prentiss	591795	14	2017	US 45 0.7 mi N of MS 4	77.2	4.1	18.7	10608
Prentiss	595035	17	2017	North Lake St. between Martin Luther King Jr. Dr. and Sunflower Park	98.3	1.6	0.1	1975
Prentiss	595080	16	2017	North College St. between Washington St. and North St.	95.4	4.1	0.5	2121
Prentiss	595115	16	2017	George E. Allen Dr. between College St. and 2nd. St	97.4	2.2	0.5	4328
Prentiss	595200	17	2017	West Church St. between 3rd. St. and 4th St.	97.5	2.4	0.1	963
Quitman	600260	2	2017	US 278 0.5 mi NE of Tutor Rd.	81.4	5.0	13.7	3728
Quitman	600340	4	2017	Anderson Rd. 0.2 mi S of Crawford Ave.	88.3	11.2	0.5	193
Quitman	600590	4	2017	MS 322 between Bailey Ave. and Dawn Ave.	91.9	6.7	1.5	1687
Quitman	600790	4	2017	MS 322 0.7 mi W of Adams Rd.	85.6	9.5	4.9	386
Rankin	610320	14	2017	US 80 2.0 mi E of MS 475	96.8	2.6	0.6	29088
Rankin	610328	14	2017	US 80 0.8 mi W of I-20	97.0	2.6	0.4	24120
Rankin	610340	14	2017	US 80 2.6 mi E of MS 18	96.1	3.2	0.7	24513
Rankin	610370	14	2017	US 80 3.5 mi E of MS 18	94.9	4.2	0.9	11423
Rankin	610480	14	2017	US 49 0.4 mi NW of Thames Cir	80.8	5.9	13.3	24563
Rankin	610490	14	2017	US 49 0.4 mi N of MS 469	85.3	5.4	9.3	35657
Rankin	610522	14	2017	US 49 1.5 mi S of I-20	89.9	4.5	5.6	54624
Rankin	610610	11	2017	I-20 1.9 mi W of US 80	76.8	4.9	18.4	34922
Rankin	610705	3	2017	MS 43 3.0 mi W of MS 481	83.7	4.7	11.6	2764
Rankin	610770	16	2017	Louis Wilson Dr. between Deborah Dr. and Rollingwood Dr.	93.5	5.5	1.0	6185
Rankin	610780	3	2017	MS 18 5.4 mi S of US 80	87.4	7.8	4.8	5736
Rankin	610840	14	2017	MS 25 1.6 mi W of MS 475	97.2	2.3	0.6	55544
Rankin	610848	14	2017	MS 25 2.3 mi SW of MS 471	93.0	4.3	2.7	18996
Rankin	610854	2	2017	MS 25 3.1 mi W of Scott County Line	86.5	6.4	7.1	7433
Rankin	611060	14	2017	Flowood Dr. 0.3 mi E of MS 475	96.4	2.9	0.7	10087
Rankin	611065	14	2017	Flowood Dr. between Lakeland Pky and Liberty Rd.	95.1	4.2	0.7	10158
Rankin	611066	17	2017	Flowood Dr. 0.1 mi E of Old Fannin Rd.	95.8	3.7	0.4	8353
Rankin	611120	16	2017	MS 468 between May Dr. and Phillips Ln	95.0	4.0	1.0	13175
Rankin	611130	16	2017	MS 468 0.2 mi N of Gloria Dr.	95.1	4.2	0.7	16325
Rankin	611160	16	2017	MS 468 0.9 mi E of MS 469	92.2	6.0	1.8	6612
Rankin	611170	16	2017	MS 468 0.1 mi N of Arbor Hill Dr.	94.7	4.5	0.7	3953
Rankin	611240	17	2017	College St 0.1 mi S of MS 468	93.0	5.9	1.0	5434

Vehicle Classification Station Summaries for 2017, 2018, 2019

County	County Sequence Number	FC	Year of Count	Location	24 Hour			
					Non-Commercial	Commercial		Average Traffic
						Light	Heavy	
Rankin	611250	16	2017	College St. between Prescott St. and Sunset Dr.	94.0	5.2	0.9	9736
Rankin	611310	17	2017	MS 471 0.1 mi N of Twin Lakes Dr.	90.7	6.5	2.7	1631
Rankin	611340	4	2017	Shiloh Rd. 0.3 mi E of George Warren Rd.	90.5	8.5	1.0	348
Rankin	611381	4	2017	Holly Bush Rd. 0.6 mi W of Haynes Chapel Rd.	91.1	7.5	1.5	1253
Rankin	611426	4	2017	MS 43 1.4 mi N of US 80	86.8	4.1	9.1	1982
Rankin	611450	4	2017	MS 43 1.5 mi N of Hurdle Rd.	85.6	5.0	9.3	1843
Rankin	611595	14	2017	MS 475 2.4 mi S of MS 25	96.0	2.8	1.2	21324
Rankin	611597	14	2017	MS 475 1.1 mi S of MS 25	95.0	3.7	1.3	19351
Rankin	611600	14	2017	MS 475 0.3 mi S of MS 25	93.5	4.5	2.0	21006
Rankin	616000	14	2017	Airport Rd. 0.1 mi N of US 80	94.5	4.1	1.4	22747
Rankin	616010	17	2017	Chidre St. 0.4 mi NW of Pearson Rd	82.8	12.1	5.0	1548
Rankin	616012	17	2017	Sunset Dr. between Rambin Dr. and MS 468	92.8	6.9	0.2	857
Rankin	616017	17	2017	Jasper St. between Busick Wells Rd. and Jervon St.	95.6	4.0	0.4	907
Rankin	616020	16	2017	Old Brandon Rd. 0.6 mi E of Pearson Rd.	97.9	1.9	0.2	9698
Rankin	616022	16	2017	Luckney Road Between MS 471 and Sterling Oak Dr	96.0	3.3	0.6	3966
Rankin	616035	17	2017	Childre Rd 0.3 mi N of I-20	91.0	7.5	1.5	1563
Rankin	616060	17	2017	Biederman Rd 0.2 mi N of US 80	83.0	9.3	7.7	2332
Rankin	616070	17	2017	Fox Hall Rd. between Hidi Ln and Shelton St.	94.5	5.5	0.0	1712
Rankin	616215	14	2017	Spillway Rd. between Village Square Dr. and Old Fannin Rd.	96.5	3.2	0.4	31903
Rankin	616217	17	2017	Crossgates Dr. between Crossgates Blvd and Longranch Dr.	97.6	2.3	0.1	5489
Rankin	616400	17	2017	Gulf Line Rd. 0.1 mi E of Bierdeman Rd.	82.6	10.3	7.1	184
Rankin	616404	17	2017	Ronnie St. between Old Hwy 49 and US 49	93.9	4.9	1.1	1619
Rankin	616405	17	2017	Lowe Cir between Lakeshore Dr. and Harper St.	96.3	3.4	0.3	1018
Rankin	616408	17	2017	Harper St. between Donna Cir and Greenview Pl	95.3	3.1	1.7	3433
Rankin	616992	16	2017	Luckney Road Between MS 25 and Henderson Rd	96.7	2.7	0.6	5159
Rankin	616993	16	2017	Luckney Road Between MS 25 and Wirtz Rd	97.1	2.5	0.4	4206
Rankin	618003	11	2017	I-55 @ I-20 North Junction	94.0	2.8	3.1	29136
Scott	620040	4	2017	US 80 between 1st St and 2nd St	90.2	5.2	4.6	9953
Scott	620100	4	2017	US 80 1.0 mi W of MS 35	87.8	4.6	7.6	7536
Scott	620120	4	2017	US 80 0.2 mi E of MS 35	94.8	3.4	1.8	14673
Scott	620160	4	2017	US 80 1.3 mi E of MS 35	92.4	4.5	3.1	5647
Scott	620620	4	2017	MS 501 0.3 mi S of Gatewood Rd	81.9	6.2	11.9	1518
Scott	620740	4	2017	Old Jackson Road 1.0 mi W of MS 35	91.8	6.0	2.3	1815
Scott	620770	4	2017	Old HWY 21 between Eady Dr and May St	95.9	3.1	1.0	2407
Scott	620780	4	2017	Old HWY 21 0.1 mi N of Baggett Dr	95.7	3.1	1.2	1946
Scott	620960	5	2017	Old Hwy 80 0.8 mi NE of US 80	96.2	3.3	0.5	1807
Scott	621050	5	2017	Hillsboro Rd 0.1 mi E of Morris Tullos Dr	95.4	4.6	0.0	1905
Scott	621070	5	2017	Clifton Road 3.0 mi S of Clifton-Hillsboro Rd	94.8	4.9	0.3	174
Scott	621250	4	2017	Springfield Rd 0.3 mi S of Wade Rd	92.2	7.1	0.7	443
Sharkey	630050	2	2017	US 61 0.3 mi E of Omega Rd.	75.2	7.8	17.0	2279
Sharkey	630070	2	2017	US 61 0.4 mi S of Moore Rd.	77.2	6.7	16.1	2484
Sharkey	630080	2	2017	US 61 0.2 mi N of Evanna Rd.	79.3	7.9	12.8	2631

Vehicle Classification Station Summaries for 2017, 2018, 2019

County	County Sequence Number	FC	Year of Count	Location	24 Hour			
					Non-Commercial	Commercial		Average Traffic
						Light	Heavy	
Sharkey	630130	2	2017	US 61 1.1 mi N of Fork Creek Rd.	79.6	8.2	12.1	2521
Sharkey	630140	2	2017	US 61 0.3 mi S of MS 14	79.0	8.7	12.3	2501
Sharkey	630150	2	2017	US 61 between Mulberry St. and Maple St.	84.6	10.2	5.2	5371
Sharkey	630200	2	2017	US 61 1.0 mi N of Rosewald Ave.	81.8	9.1	9.1	3397
Sharkey	630260	2	2017	US 61 0.3 mi S of Ray Charles St.	77.9	7.0	15.1	2050
Sharkey	630390	3	2017	MS 14 0.9 mi SW of Widow Bayou Rd.	82.5	11.0	6.4	1136
Sharkey	630500	4	2017	Richey Rd. 0.5 mi SE of Fish Lake Rd.	80.3	15.0	4.7	117
Simpson	640040	2	2017	US 49 0.9 mi N of Covington County Line	78.9	5.9	15.2	19318
Simpson	640050	2	2017	US 49 0.2 mi S of Herrington Rd.	77.9	5.7	16.4	19855
Simpson	640060	2	2017	US 49 0.2 mi SE of Pinewood Dr	78.7	6.1	15.2	21866
Simpson	640140	2	2017	US 49 0.4 mi N of MS 149	82.0	4.8	13.2	23325
Simpson	640190	2	2017	US 49 0.1 mi N Old Gravel Rd. 49	78.9	6.9	14.3	20879
Simpson	640270	2	2017	US 49 between John Hayes Rd. and Ruby Lockhart Rd.	82.4	4.8	12.8	23623
Simpson	640310	3	2017	MS 28 3.4 mi E of MS 469	75.8	7.5	16.7	2085
Simpson	640360	3	2017	MS 28 2.7 mi SE of MS 43	76.6	7.2	16.2	1979
Simpson	640520	3	2017	MS 13 0.3 mi S of MS 43	88.9	6.9	4.2	3045
Simpson	640540	3	2017	MS 13 0.2 mi S of Smith Dr.	90.7	6.2	3.2	7910
Simpson	640640	4	2017	MS 43 0.8 mi S of MS 13	87.7	6.4	5.9	2088
Simpson	640650	4	2017	MS 43 between Teapot Rd. and MS 13	85.9	8.7	5.4	2101
Simpson	640700	4	2017	Old Pearl Rd. 0.3 mi N of Gatesville Rd.	94.2	4.7	1.1	660
Simpson	640910	4	2017	MS 540 0.1 mi NE of US 49	89.9	8.1	2.0	1451
Simpson	641110	4	2017	MS 478 3.8 mi W of MS 43	92.4	3.3	4.4	230
Simpson	641170	5	2017	Hopewell Rd. 2.3 mi E of Old Pearl Rd.	91.4	5.1	3.5	157
Smith	650110	3	2017	MS 28 0.2 mi E of MS 37	86.0	6.8	7.2	6508
Smith	650120	3	2017	MS 28 0.6 mi E of MS 37	84.2	5.6	10.2	6499
Smith	650281	3	2017	MS 35 0.7 mi N of MS 481	64.1	5.2	30.7	2147
Smith	650380	3	2017	MS 18 0.8 mi E of MS 35	85.0	6.7	8.4	3274
Smith	650430	3	2017	MS 18 2.0 mi W of Jasper County Line	81.6	8.6	9.8	3025
Smith	650460	4	2017	MS 37 0.3 mi S of MS 28	86.4	5.4	8.3	3191
Smith	650480	4	2017	MS 37 1.6 mi N of State Rd. 72	81.5	8.3	10.2	1157
Smith	650490	4	2017	MS 37 0.2 mi N of County Rd. 356	83.8	7.2	9.0	1294
Smith	650770	4	2017	County Rd 99 0.7 mi S of County Rd 84	86.7	8.8	4.4	294
Smith	650910	4	2017	County Rd 558 3.3 mi NE of MS 481	92.7	3.5	3.7	321
Smith	650945	4	2017	S C Rd. 8 0.4 mi W of Shopping Center Rd. 2	85.4	11.0	3.6	436
Smith	650970	5	2017	County Rd 77 4.0 mi SW of MS 35	75.7	11.7	12.6	185
Stone	660040	2	2017	US 49 0.7 mi N of Dummy Line Rd	86.4	4.7	8.9	14620
Stone	660060	2	2017	US 49 0.3 mi SE of MS 26	84.3	6.2	9.4	14373
Stone	660170	3	2017	MS 26 1.0 mi W of US 49	84.8	8.6	6.5	4611
Stone	660400	4	2017	City Bridge Rd 2.8 mi S of King Bee Rd	91.5	6.9	1.6	607
Stone	660410	4	2017	King Bee Rd 0.6 mi W of Rawls Rd	85.1	11.7	3.2	154
Stone	660420	5	2017	Old Hwy 26 0.1 mi W of New Zion Rd	91.3	8.1	0.6	254
Stone	660520	4	2017	Project Rd 0.2 mi W of US 49	96.3	3.2	0.5	2397

Vehicle Classification Station Summaries for 2017, 2018, 2019

County	County Sequence Number	FC	Year of Count	Location	24 Hour			
					Non-Commercial	Commercial		Average Traffic
						Light	Heavy	
Stone	660700	4	2017	Magnolia Dr 0.4 mi S of 5th Ave	94.0	5.0	1.1	5218
Stone	660760	4	2017	Silver Run Rd 0.5 mi SW of Ten Mile Rd	87.8	7.1	5.0	609
Sunflower	670030	2	2017	US 49W 0.1 mi N of Caille Rd.	85.4	5.9	8.8	6093
Sunflower	670085	4	2017	Lamar Ave. between 4th St. and 3rd St.	95.4	4.4	0.2	229
Sunflower	670120	14	2017	US 49 between Main St. and Sledge St.	85.5	9.5	5.0	10572
Sunflower	670160	3	2017	US 49 0.6 mi SW of Popcorn Rd.	81.5	7.6	10.9	3256
Sunflower	670180	3	2017	US 49 0.5 mi S of Skeen Rd.	83.9	6.4	9.7	3433
Sunflower	670200	3	2017	US 49 0.1 mi N of 4th St.	87.5	4.6	7.9	4255
Sunflower	670350	3	2017	US 49 0.3 mi S of Minot Rd.	77.6	7.6	14.8	1706
Sunflower	670370	3	2017	US 49W 0.9 mi N of Patterson Rd.	80.9	5.5	13.5	1783
Sunflower	670490	2	2017	US 82 0.2 mi W of Fence Rd.	85.9	4.4	9.7	8088
Sunflower	670500	2	2017	US 82 0.3 mi W of Stinson Rd.	83.5	5.5	11.0	8915
Sunflower	670840	16	2017	MS 448 between Clover Dr. and Austin Rd.	92.1	6.2	1.7	4152
Sunflower	670870	4	2017	MS 448 0.9 mi S of Courtney Rd.	93.1	4.3	2.6	2861
Sunflower	670980	17	2017	Marie Ave. 0.1 mi N of US 82	97.4	2.6	0.0	945
Sunflower	671040	4	2017	Waco Rd. 0.5 mi W of White Gate Rd.	88.2	7.3	4.5	651
Sunflower	671140	4	2017	MS 3 0.1 mi S of Cherry St.	95.6	2.7	1.7	3097
Sunflower	671210	4	2017	Pond Ave. between 2nd St. and Lee St.	91.4	5.9	2.7	819
Sunflower	671240	4	2017	3 Mile Lake Rd. 0.3 mi NE of Southside Rd.	88.8	8.6	2.7	357
Sunflower	671600	4	2017	Skelton Rd. 0.3 mi E of Nash Rd.	76.1	22.4	1.5	67
Sunflower	675020	17	2017	Jefferson St. between Hanna Ave. and Pershing Ave.	97.6	2.3	0.1	1442
Sunflower	675115	17	2017	Westside Ave. between Alexander Ave. and Faison Ave.	97.4	2.4	0.3	2157
Sunflower	675145	16	2017	Front Ave. 0.1 mi S of Westside Ave.	98.3	1.6	0.1	6661
Sunflower	675155	17	2017	Azalea Dr. between Parkway Dr. and Camellia Ln	97.7	2.0	0.3	451
Sunflower	675170	17	2017	Gresham St. between State Ave. and Willow Dr.	98.3	1.7	0.0	310
Sunflower	675180	17	2017	Moody Ave. between US 82 and Baker St.	98.2	1.6	0.2	1044
Tallahatchie	680090	3	2017	US 49 0.4 mi NW of Gray St.	90.3	4.8	4.9	3559
Tallahatchie	680160	3	2017	MS 3 0.1 mi NE of US 49	84.7	6.5	8.7	1184
Tallahatchie	680240	3	2017	MS 35 0.3 mi N of Rainey Dr.	90.8	6.8	2.5	925
Tallahatchie	680250	3	2017	MS 35 1.0 mi S of Orrell Dr.	88.9	7.2	3.9	1089
Tallahatchie	680420	3	2017	MS 32 between Church St. and Market St.	93.2	5.0	1.8	8217
Tallahatchie	680480	3	2017	MS 32 0.5 mi SW of Pine Hill Rd.	93.7	2.9	3.4	3083
Tallahatchie	680570	4	2017	Walnut St. 0.5 mi N of Redding St.	88.4	7.6	4.0	139
Tallahatchie	680840	4	2017	Tippo Rd. 0.4 mi S of Allison Rd.	89.0	5.8	5.2	182
Tallahatchie	680960	4	2017	Tippo Rd. 2.4 mi N of MS 8	87.0	5.2	7.8	154
Tallahatchie	681020	5	2017	Friendship West Rd. 0.3 mi S of Deep Slough Rd.	77.0	7.7	15.3	111
Tallahatchie	681170	4	2017	Oak Grove Rd. 0.8 mi NE of Hunter Creek Rd.	94.8	3.8	1.4	183
Tate	690040	14	2017	US 51 0.2 mi N of W Main St.	97.2	1.6	1.2	7900
Tate	690060	14	2017	US 51 0.5 mi N of Porter St.	95.8	3.0	1.2	10963
Tate	690160	1	2017	I-55 1.8 mi N of MS 4	80.8	4.2	15.0	31461
Tate	690220	3	2017	MS 4 3.8 mi E of I-55	94.5	2.7	2.8	5860
Tate	690240	3	2017	MS 4 0.5 mi W of Clanton Rd.	87.2	7.1	5.7	1699

Vehicle Classification Station Summaries for 2017, 2018, 2019

County	County Sequence Number	FC	Year of Count	Location	24 Hour			
					Non-Commercial	Commercial		Average Traffic
						Light	Heavy	
Tate	690270	4	2017	Greenleaf Rd. 0.5 mi N of Palestine Rd.	88.2	8.3	3.5	410
Tate	690390	4	2017	MS 4 0.6 mi W of Linwood Rd.	92.6	4.6	2.8	3793
Tate	690410	4	2017	MS 4 3.6 mi W of US 51	91.1	3.5	5.4	4958
Tate	690420	16	2017	MS 4 between Morgan Ln. and Line St.	96.6	2.6	0.8	4393
Tate	690475	6	2017	Hyde Rd. 2.0 mi S of MS 4	97.0	2.4	0.6	82
Tate	690587	4	2017	Looxahoma-Tyro Rd. 0.8 mi W of Freeman Rd.	91.3	6.8	1.9	513
Tippah	700040	2	2017	HWY 72 0.5 mi E of County Rd. 111	69.6	5.3	25.1	7965
Tippah	700060	2	2017	US 72 1.7 mi W of MS 15	70.0	5.6	24.4	8634
Tippah	700250	2	2017	MS 15 0.5 mi N of MS 4	93.3	3.3	3.4	11947
Tippah	700420	4	2017	MS 368 0.3 mi E of MS 15	96.8	2.5	0.7	571
Tippah	700480	3	2017	MS 4 2.1 mi E of Benton County Line	95.7	2.3	1.9	1471
Tippah	700500	3	2017	MS 4 between Line St. and Nabors Dr.	96.2	3.1	0.7	4927
Tippah	700530	6	2017	Walnut St. between Jackson St. and Main St.	95.9	3.2	0.9	1869
Tippah	700560	3	2017	Jefferson St. between Commerce St. and Siddall St.	96.7	3.1	0.2	625
Tippah	700810	4	2017	County Rd. 300 1.5 mi W of MS 15	98.2	0.6	1.1	313
Tippah	700880	4	2017	County Rd. 701 0.3 mi N of County Rd. 735	95.0	4.2	0.8	782
Tippah	700970	4	2017	County Rd. 500 1.2 mi W of MS 2	96.9	2.3	0.8	354
Tippah	701050	4	2017	County Rd. 700 1.2 mi S of MS 368	97.1	2.4	0.5	592
Tishomingo	710280	3	2017	MS 25 0.2 mi S of Fairground Rd.	82.2	5.0	12.8	6278
Tishomingo	710350	2	2017	MS 25 1.0 mi S of MS 365	78.3	4.4	17.4	3712
Tishomingo	710366	2	2017	MS 370 0.2 mi E of MS 25	80.2	8.7	11.1	1408
Tishomingo	710410	3	2017	MS 30 0.8 mi W of MS 25	72.5	5.1	22.4	2317
Tishomingo	710450	4	2017	MS 365 between Lambert Dr. and Holt Ave.	79.3	5.3	15.5	1977
Tishomingo	710470	4	2017	MS 365 0.2 mi S of County Rd. 306	75.9	3.5	20.6	1442
Tishomingo	710480	4	2017	County Rd. 944 1.6 mi N of US 72	94.2	4.0	1.8	325
Tishomingo	710710	5	2017	County Rd. 2 0.4 mi S of Moores Mill Rd.	93.9	5.1	1.0	197
Tishomingo	710750	4	2017	County Rd. 864 1.8 mi W of MS 25	92.4	5.5	2.1	913
Tishomingo	710990	4	2017	County Rd. 961 1.3 mi E of County Rd. 136	95.7	2.7	1.6	186
Tishomingo	711145	4	2017	County Rd. 171 0.8 mi S of US 72	95.3	4.7	0.0	86
Tunica	720010	2	2017	US 61 1.2 mi N of Coahoma County Line	85.9	5.2	8.9	8157
Tunica	720040	2	2017	US 61 2.1 mi S of MS 4	83.0	4.3	12.7	8188
Tunica	720050	2	2017	US 61 1.3 mi S of Beat Line Rd.	83.7	4.7	11.6	9504
Tunica	720070	2	2017	US 61 0.1 mi N of Beat Line Rd.	90.9	2.8	6.3	14419
Tunica	720080	2	2017	US 61 0.4 mi S of Prichard Rd.	88.4	5.2	6.3	14676
Tunica	720090	2	2017	US 61 0.3 mi N of Prichard Rd.	88.3	3.6	8.1	12313
Tunica	720095	2	2017	US 61 0.3 mi N of Mhoon Landing Pky.	86.9	3.5	9.5	12024
Tunica	720110	2	2017	US 61 1.8 mi SW of MS 713	85.6	3.4	11.0	9835
Tunica	720160	3	2017	MS 3 1.4 mi S of Woolfolk Rd.	88.9	6.8	4.4	1754
Tunica	720450	4	2017	Old US 61 0.8 mi N of Prichard St.	98.5	1.5	0.0	1237
Tunica	720540	4	2017	Old MS 304 0.6 mi W of Desoto County Line	94.8	4.8	0.4	1041
Tunica	720731	6	2017	Old US 61 1.0 mi N of Maude Rd.	88.0	8.2	3.8	391
Union	730120	16	2017	MS 178 0.5 mi NW of Denton Rd.	95.7	3.2	1.2	6971

Vehicle Classification Station Summaries for 2017, 2018, 2019

County	County Sequence Number	FC	Year of Count	Location	24 Hour			
					Non-Commercial	Commercial		Average Traffic
						Light	Heavy	
Union	730165	14	2017	MS 178 between Main St. and Glade Ave.	96.6	2.7	0.6	6329
Union	730320	14	2017	MS 30 0.3 mi N of MS 348	90.9	3.6	5.6	11866
Union	730410	3	2017	MS 30 0.5 mi E of County Rd. 515	91.5	3.9	4.6	5350
Union	730430	14	2017	MS 30 between End Dr. and Lakeview CV.	89.6	3.8	6.5	6753
Union	730445	14	2017	MS 30 0.4 mi E of MS 15	91.2	4.0	4.8	5026
Union	730630	4	2017	County Rd. 86 0.4 mi S of County Rd. 88	95.9	3.4	0.7	1893
Union	730820	4	2017	MS 9 0.5 mi W of MS 370	94.9	4.5	0.6	254
Union	730990	5	2017	County Rd. 1 between County Rd. 10 and County Rd. 11	91.6	7.0	1.4	381
Union	735002	17	2017	Meadow Lane 0.2 mi S of MS 30	97.4	2.6	0.0	363
Union	735080	16	2017	Highland St. N Railroad Ave. and N Camp Ave.	98.7	1.1	0.2	2710
Union	735185	17	2017	Moss Hill Dr. 0.1 mi S of Fairgrounds Spur Rd.	98.3	1.5	0.3	2100
Walthall	740020	2	2017	US 98 4.9 mi SE of Pike County Line	81.8	7.7	10.4	7058
Walthall	740036	2	2017	US 98 0.7 mi E of MS 27	78.0	8.8	13.2	4893
Walthall	740130	3	2017	MS 27 3.6 mi N of Louisiana State Line	78.3	9.6	12.1	2015
Walthall	740350	4	2017	MS 583 0.8 mi SE of Lawrence County Line	78.3	7.7	13.9	1349
Walthall	740610	4	2017	Stallings Bridge Rd 2.4 mi W of MS 27	90.6	7.0	2.4	379
Walthall	740700	4	2017	Old State Line Rd 0.1 mi N Louisiana State Line	75.8	11.4	12.9	506
Warren	750130	2	2017	US 61 1.1 mi S of Blackmon Rd.	89.1	5.3	5.6	6636
Warren	750140	2	2017	US 61 0.6 mi S of Jeff Davis Rd.	88.7	6.0	5.3	6940
Warren	750160	14	2017	US 61 0.2 mi N of Buforf Dr.	89.9	5.5	4.5	9943
Warren	750230	2	2017	US 61 0.2 mi S of MS 465	76.0	11.4	12.7	3562
Warren	750280	11	2017	I-20 0.3 mi E Warrenton Rd.	70.9	3.9	25.2	29285
Warren	750310	11	2017	I-20 0.1 mi W of Wisconsin Ave.	80.5	4.5	15.0	44856
Warren	750590	16	2017	Halls Ferry Rd. 0.1 mi S of Nicholas St.	96.2	3.3	0.5	10704
Warren	750690	4	2017	Warrior Trail between Richard Dr. and Warrior Ln	89.9	7.9	2.3	808
Warren	750830	16	2017	Washington St. between Clark St. and Oak St.	91.6	6.2	2.2	6309
Warren	750850	16	2017	Washington St. between Bridge St. and Belmont St.	93.1	4.9	2.0	5496
Warren	750900	14	2017	Washington St. 0.7 mi S of Calro Rd.	80.4	16.6	3.0	5997
Warren	750910	14	2017	Washington St. 0.2 mi N of Long Lake Rd.	80.0	6.2	13.8	5439
Warren	750920	14	2017	Washington St. 0.7 mi S of US 61	55.0	9.0	36.1	2276
Warren	755015	17	2017	Cain Ridge Rd. 0.1 mi W of Halls Ferry Rd.	96.9	3.0	0.1	3530
Warren	755055	17	2017	Martin Luther King Jr. Blvd between Openwood Ln and Denmans Aly.	97.5	2.4	0.1	1800
Warren	755095	16	2017	Baldwin Ferry Rd. between Clay St. and Grove St.	97.5	2.4	0.1	2096
Warren	755105	17	2017	Poplar St. between Maulding Dr. and Mundy St.	91.6	7.9	0.5	292
Warren	755110	14	2017	Cherry St. Between Jackson St. and Grove St.	96.7	3.1	0.1	4312
Warren	755115	17	2017	Cherry St. 0.3 mi N of Jackson St.	96.2	3.8	0.0	738
Warren	755165	14	2017	1st E St. between Washington St. and Walnut St.	94.2	5.7	0.1	2425
Warren	755275	18	2017	Confederate Ave. 0.2 mi E of Halls Ferry Rd.	96.5	3.4	0.2	4304
Warren	755310	14	2017	Mission 66 0.4 mi NW of Confederate Ave.	95.9	4.0	0.1	11562
Warren	755355	14	2017	Dorsey St. 0.1 mi S of Fairground St.	49.8	30.9	19.3	125
Warren	755356	14	2017	Levee St. 0.3 mi N of Fairgrounds St.	72.0	16.6	11.3	190
Warren	755380	16	2017	Mulberry St. between Crawford St. and South St.	92.1	7.2	0.7	630

Vehicle Classification Station Summaries for 2017, 2018, 2019

County	County Sequence Number	FC	Year of Count	Location	24 Hour			
					Non-Commercial	Commercial		Average Traffic
						Light	Heavy	
Warren	755395	17	2017	Poplar St. between Randolph St. and Fayette St.	97.1	2.6	0.2	209
Warren	755510	14	2017	Haining Rd. 0.3 mi S of Waring Rd.	74.3	7.3	18.4	3036
Warren	758010	14	2017	US 61 At I-20 (Exit 1B)	90.4	4.7	4.8	7585
Warren	758013	14	2017	US 61 At I-20 (Exit 1B)	90.8	5.6	3.7	7988
Washington	760020	14	2017	Industrial Rd. between Levee Rd. and US 82	64.9	10.2	24.9	2280
Washington	760060	2	2017	US 61 0.4 mi N Airport Rd.	80.3	7.5	12.3	4070
Washington	760070	2	2017	US 61 0.5 mi S of Mckay Rd.	81.2	7.3	11.5	3981
Washington	760100	2	2017	US 61 0.4 mi S of Wilmont Rd.	80.9	8.8	10.3	2164
Washington	760200	2	2017	US 61 1.0 mi N of Helm Rd.	82.8	6.2	11.0	5383
Washington	760310	14	2017	US 82 0.2 mi E of MS 1	91.9	3.9	4.2	19523
Washington	760330	14	2017	US 82 0.1 mi E of California St.	90.9	4.2	4.9	19701
Washington	760360	14	2017	US 82 0.3 mi W of S Raceway Rd.	89.3	4.3	6.4	16491
Washington	760370	14	2017	US 82 0.3 mi W of Woodlawn Dr.	89.5	4.5	5.9	20812
Washington	760380	2	2017	US 82 0.5 mi E of Seven Oaks Rd.	89.9	4.9	5.2	20974
Washington	760390	2	2017	US 82 0.3 mi E of Landfield Rd.	90.1	4.3	5.6	19450
Washington	760420	2	2017	US 82 0.4 mi E of Broad St.	84.5	4.9	10.6	14524
Washington	760460	2	2017	US 82 between Lake Rd. and Lillo Rd.	80.0	7.2	12.8	14534
Washington	760480	3	2017	MS 12 0.7 mi W of Penny Dr.	83.6	9.6	6.8	340
Washington	760610	3	2017	MS 1 0.5 mi N of Nelson Rd.	85.0	7.4	7.6	2557
Washington	760720	14	2017	MS 1 between E Reed Rd and Barbara St.	97.3	2.0	0.7	19589
Washington	760740	14	2017	MS 1 0.3 mi S of US 82	96.9	2.5	0.6	16700
Washington	760800	14	2017	MS 1 0.5 mi N of Alabama Dr.	94.3	3.6	2.1	12329
Washington	760850	3	2017	MS 1 1.2 mi N of Winn Rd.	80.8	9.5	9.7	1764
Washington	761170	4	2017	Avon Darlove Rd. 1.0 mi W of Phinisee Rd.	86.5	12.2	1.3	115
Washington	761540	14	2017	N Broadway St. 0.1 mi S of Sampson Rd.	90.1	4.2	5.7	5126
Washington	761750	16	2017	Raceway Rd. 0.2 mi S of US 82	93.9	4.7	1.4	9063
Washington	761850	4	2017	Broad St. 0.1 mi S of US 82	88.7	10.5	0.8	1508
Washington	765015	16	2017	Edison St. between Union St. and Gloster St.	98.0	1.6	0.4	3426
Washington	765025	17	2017	Belle Aire St. between Cately St. and Theobald St.	97.7	2.0	0.3	342
Washington	765120	17	2017	Beauchamp Ave. 0.1 mi N of Haycraft Ave.	96.5	3.2	0.3	1599
Washington	765190	16	2017	Raceway Rd. between Chicasaw St. and E Alexander St.	85.3	9.3	5.4	3172
Washington	765195	16	2017	Raceway Rd. between Lowe Rd. and Reed Rd.	88.6	8.7	2.7	3810
Washington	765205	16	2017	Bowman Blvd. between Holly Ln and Burning Bush Dr.	98.0	1.8	0.2	11796
Washington	765270	17	2017	Union St. between North St. and Delesseps St.	96.6	3.1	0.3	5524
Washington	765580	17	2017	Thornton St. between Dublin St. and Belfast St.	93.7	5.5	0.8	514
Washington	765610	14	2017	Industrial Rd. 0.1 mi W of Warfield Ferry Rd.	67.9	9.8	22.4	2317
Washington	766030	6	2017	3rd St. between Edwards Ave. and Feltus Blvd	97.3	2.6	0.1	1723
Washington	766035	6	2017	3rd St. between Palm St. and Cedar St.	97.2	2.7	0.1	1264
Washington	766055	6	2017	Deer Creek Dr. between 2nd St. and US 82	97.2	2.8	0.0	317
Wayne	770030	2	2017	US 84 0.4 mi W of Sellers Cooley Dr.	80.9	7.1	12.0	7676
Wayne	770050	4	2017	MS 184 between West Ave. and Azalea Dr.	91.7	4.3	4.0	6102
Wayne	770060	4	2017	MS 184 between Court St. and Pine St.	91.2	4.1	4.7	6525

Vehicle Classification Station Summaries for 2017, 2018, 2019

County	County Sequence Number	FC	Year of Count	Location	24 Hour			
					Non-Commercial	Commercial		Average Traffic
						Light	Heavy	
Wayne	770140	2	2017	US 84 2.2 mi SW of Gretna Dr.	68.9	5.4	25.7	2402
Wayne	770150	3	2017	US 45 0.5 mi S of MS 56	72.7	5.6	21.8	2629
Wayne	770230	4	2017	MS 145 between Azalea Dr. and Wayne St.	94.7	3.3	2.0	10531
Wayne	770240	4	2017	MS 145 between MS 184 and Court St.	93.2	3.9	2.9	10133
Wayne	770580	4	2017	Dyess Bridge Rd. 0.6 mi E of Winchester Cross Rd.	91.9	4.9	3.2	927
Wayne	770770	4	2017	Shubuta Eucutta Rd. 0.5 mi NE of Gene Robert Dr.	87.2	8.1	4.7	203
Wayne	770820	4	2017	Reservoir Rd. 0.6 mi E of Steve Lee Rd.	91.4	5.1	3.5	794
Webster	780100	4	2017	MS 182 between Dunlap St. and Catledge Dr.	96.2	2.9	0.9	1898
Webster	780140	2	2017	US 82 0.5 mi E of County Rd. 131	85.5	2.7	11.8	8203
Webster	780155	2	2017	US 82 4.8 mi E of MS 182	82.3	4.0	13.7	7702
Webster	780350	3	2017	Veterans Memorial Blvd. between Maple Dr. and Latham Ave.	95.8	2.1	2.1	6655
Webster	780370	3	2017	Veterans Memorial Blvd. between Fox Ave. and MS 182	95.3	2.8	1.9	6977
Webster	780390	3	2017	Veterans Memorial Blvd. between Hall Rd. and Park Rd.	94.5	3.4	2.1	5066
Webster	780440	3	2017	MS 9 1.2 mi N of Pepper Town Rd.	86.0	4.3	9.7	2167
Webster	780800	3	2017	MS 50 0.5 mi E of County Rd. 189	85.4	5.7	8.9	1066
Wilkinson	790020	2	2017	US 61 between College St. and Moore St.	85.8	4.6	9.6	7956
Wilkinson	790070	2	2017	US 61 0.4 mi N of Fords Creek Rd.	79.4	7.4	13.2	4875
Winston	800230	3	2017	MS 14 0.2 mi W of Blaine Rd.	87.0	6.9	6.1	2313
Winston	800235	3	2017	MS 14 0.5 mi E of MS 15	92.5	3.7	3.9	8714
Winston	800250	3	2017	MS 14 0.2 mi E of Old Robinson Rd.	93.8	3.6	2.6	10112
Winston	800270	3	2017	MS 14 between N. Church Ave. and N. Court Ave.	91.3	4.6	4.1	6514
Winston	800280	3	2017	MS 14 between St. Charles Ave. and Jones Ave.	90.3	5.1	4.5	6898
Winston	800330	3	2017	MS 14 0.5 mi E of Perkinsville Rd.	70.4	5.7	23.9	1274
Winston	800350	2	2017	MS 25 0.7 mi N of Mars Hill Rd.	78.8	5.5	15.7	4654
Winston	800365	2	2017	MS 25 0.7 mi SW of MS 15	81.4	5.9	12.7	5296
Winston	800420	4	2017	Columbus Ave. between Richardson Rd. and White Cir.	96.1	3.3	0.6	4376
Winston	800440	2	2017	MS 25 1.2 mi N of Columbus Ave.	87.1	4.4	8.5	6868
Winston	800450	2	2017	MS 25 0.4 mi E of Morgan Town Rd.	86.1	4.9	9.0	6772
Winston	800570	3	2017	MS 397 0.2 S of D. B. Williamson Rd.	94.1	4.3	1.6	3401
Winston	800575	3	2017	MS 397 between Johnson Ave. and Twin Pine Dr.	95.5	3.8	0.7	3975
Winston	800590	4	2017	Hinze Rural Hill Rd. 0.6 mi N of Tootsie Carter Rd.	90.5	6.5	2.9	222
Winston	800600	4	2017	Hinze Rural Hill Rd. 1.7 mi N of Lobutcha Rd.	82.4	16.2	1.5	68
Winston	800800	4	2017	Highpoint Rd. 0.8 mi W of MS 15	94.3	5.2	0.5	105
Winston	801010	2	2017	MS 15 0.5 mi S of MS 14	91.3	4.7	3.9	11477
Winston	801060	2	2017	MS 25 0.6 mi S of Columbus Ave.	83.6	5.1	11.3	5154
Winston	805000	6	2017	Baremore St. 0.2 mi N of MS 15	98.1	1.8	0.1	755
Winston	805007	6	2017	Vance St. 0.4 mi E of Old Robinson Rd.	97.7	2.1	0.3	1746
Winston	805060	6	2017	Ball Dr. between Court Ave. and Church Ave.	96.6	3.2	0.3	4392
Winston	805065	6	2017	Ball Dr. between Rodgers Ave. and Columbus Ave.	95.1	4.5	0.4	3220
Yalobusha	810250	4	2017	Central St. between MS 315 and Lee St.	97.4	2.3	0.3	5176
Yalobusha	810260	4	2017	Central St. between N Court St. and S Court St.	98.3	1.4	0.4	4861
Yalobusha	810790	3	2017	MS 315 0.2 mi N of MS 7	92.1	5.7	2.2	2453

Vehicle Classification Station Summaries for 2017, 2018, 2019

County	County Sequence Number	FC	Year of Count	Location	24 Hour			
					Non-Commercial	Commercial		Average Traffic
						Light	Heavy	
Yalobusha	810925	4	2017	County Rd 225 0.3 mi E of Morgan Rd.	96.5	2.8	0.7	143
Yalobusha	811105	2	2017	MS 7 0.5 mi N of MS 32	89.5	3.7	6.8	5994
Yalobusha	811115	2	2017	MS 7 0.3 mi E of MS 315	88.8	4.2	7.1	5349
Yazoo	820060	14	2017	US 49 0.1 mi N of Pineland Dr.	94.4	4.9	0.7	8600
Yazoo	820100	14	2017	US 49 0.3 mi W of N Main St.	96.0	3.2	0.8	7983
Yazoo	820130	16	2017	MS 149 0.1 mi E of MS 3	88.9	7.1	4.0	2797
Yazoo	820140	14	2017	MS 3 0.3 mi N of US 149	76.5	8.0	15.5	4854
Yazoo	820150	14	2017	US 49W 0.6 mi W of US 49E	73.6	5.8	20.6	6938
Yazoo	820210	2	2017	US 49 0.3 mi N of Wilson St.	86.0	6.0	8.0	10831
Yazoo	820230	2	2017	US 49 0.1 mi S of Wilson Holmes Rd.	85.9	5.9	8.3	11063
Yazoo	820250	2	2017	US 49 1.2 mi S of Myrleville Rd.	87.7	4.5	7.8	11687
Yazoo	820260	2	2017	US 49 1.3 mi S of MS 16	87.7	5.5	6.8	12878
Yazoo	820280	14	2017	US 49 0.1 mi S of Enchanted Dr.	91.7	4.9	3.4	21545
Yazoo	820310	3	2017	US 49 0.1 mi S of Generette Rd.	80.5	7.3	12.2	3165
Yazoo	820320	3	2017	US 49E 2.1 mi SW of Eden Midway Rd	75.8	7.2	17.1	2349
Yazoo	820340	3	2017	MS 3 4.0 mi N of MS 433	65.0	6.9	28.1	1540
Yazoo	820350	3	2017	MS 3 0.6 mi N of Oneil Creek Rd.	66.6	7.8	25.6	1636
Yazoo	820380	3	2017	MS 149 1.0 mi W of River Rd.	86.5	8.0	5.5	2228
Yazoo	820422	3	2017	MS 16 0.7 mi W of MS 433	87.3	5.0	7.7	4928
Yazoo	820470	4	2017	MS 16 0.2 mi S of Phillips Rd.	76.8	14.8	8.4	474
Yazoo	820480	4	2017	MS 16 0.4 mi NE of Peter Rock Rd.	80.2	12.3	7.5	501
Yazoo	820520	4	2017	Satartia Rd. 0.2 mi S of River Rd.	77.4	12.8	9.7	277
Yazoo	820750	14	2017	Old River Rd. 0.3 mi W of MS 3	74.9	6.4	18.7	343
Yazoo	820751	18	2017	Levee Rd. 0.3 mi S of Old River Rd.	81.8	5.6	12.6	187
Yazoo	825115	17	2017	2nd St. between Wise St. and Wise Aly.	97.5	2.5	0.0	1405
Yazoo	825120	17	2017	2nd St. between Lucel St. and Chapman St.	98.2	1.8	0.0	3113
Yazoo	825313	18	2017	Old River Rd. 0.1 mi W of Bridge St.	97.5	2.3	0.2	3733
Adams	010170	2	2018	US 61 2.6 mi N of Hutchins Landing Rd.	81.9	8.6	9.5	6055
Adams	010230	14	2018	US 61 0.2 mi NE of US 425	91.3	5.7	3.0	28166
Adams	010330	2	2018	US 61 0.6 mi SW of State Park Rd.	87.5	6.8	5.7	7079
Adams	010355	2	2018	US 84 0.6 mi SE of US 61	81.4	8.3	10.3	6290
Adams	010550	4	2018	MS 555 0.8 mi N of Steam Plant Rd.	92.7	6.0	1.3	2049
Adams	010610	4	2018	Liberty Rd. 3.9 mi W of N. Palestine Rd.	91.6	7.3	1.2	2131
Adams	010830	5	2018	Foster Mound Rd. 0.6 mi S of Steam Plant Rd.	91.3	7.4	1.3	1166
Adams	010900	16	2018	Lower Woodville Rd. 0.1 mi W of Mazique Ln	89.5	5.8	4.7	2836
Adams	015135	17	2018	Washington St. 0.3 mi E of Canal St.	96.9	3.0	0.1	552
Adams	015235	17	2018	N Commerce St. 0.3 mi N of Washington St.	98.9	1.1	0.0	1233
Alcorn	020160	12	2018	US 45 0.8 mi N of US 72	78.2	4.5	17.3	13831
Alcorn	020200	12	2018	US 45 0.5 mi N of Wenasoga Rd.	76.4	4.0	19.6	12207
Alcorn	020240	2	2018	US 72 5.5 mi E of Tippah County Line	80.2	4.5	15.3	10468
Alcorn	020300	14	2018	US 72 1.4 mi E of US 45	88.3	6.6	5.1	23477
Alcorn	020320	14	2018	US 72 2.5 mi E of US 45	92.0	4.2	3.8	26824

Vehicle Classification Station Summaries for 2017, 2018, 2019

County	County Sequence Number	FC	Year of Count	Location	24 Hour			
					Non-Commercial	Commercial		Average Traffic
						Light	Heavy	
Alcorn	020480	4	2018	County Rd. 611 0.4 mi S of US 72	95.6	3.4	1.0	631
Alcorn	020610	16	2018	Wenasoga Rd. 0.2 mi N of Shiloh Rd.	95.2	3.8	1.0	2985
Alcorn	021100	6	2018	School St. 0.2 mi E of Clark St.	97.5	2.5	0.0	61
Alcorn	021620	4	2018	County Rd. 700 2.8 mi NW of US 45	95.1	4.2	0.7	568
Alcorn	025091	4	2018	S. Harper Rd. 0.8 mi E of US 45	92.4	4.5	3.1	8637
Alcorn	025193	17	2018	Fulton Dr. 0.7 mi N of US 72	94.2	4.8	1.0	5689
Alcorn	025195	16	2018	Harper Rd. 0.2 mi N of Proper St.	95.5	3.6	0.9	9726
Alcorn	025322	16	2018	Harper Rd. Between US 72 and Liddon Lake Rd.	96.1	3.2	0.7	13913
Amite	030020	6	2018	Liberty Rd. Between MS 33 and Main St.	96.5	3.0	0.5	1112
Amite	030100	3	2018	MS 48 0.3 mi S of MS 24	76.8	7.4	15.7	3943
Amite	030120	3	2018	MS 24 0.2 mi E of MS 584	82.7	6.2	11.0	6505
Amite	030200	3	2018	MS 24 0.7 mi W of MS 33	80.0	6.8	13.2	3859
Amite	030640	4	2018	MS 569 0.1 mi S of Eddie Ln	71.8	11.4	16.8	1162
Attala	040090	3	2018	MS 12 1.9 mi E of County Rd. 4101	88.9	3.8	7.2	3353
Attala	040100	3	2018	MS 12 0.5 mi E of MS 429	88.0	5.5	6.5	3642
Attala	040160	14	2018	MS 12 0.6 mi W of MS 35	91.6	5.5	2.9	7553
Attala	040290	3	2018	MS 35 2.3 mi N of County Line Rd.	87.9	5.1	7.1	4397
Attala	040330	16	2018	MS 35 0.1 mi N of Natchez Trace Pkwy	89.7	5.9	4.5	10095
Attala	040430	3	2018	MS 35 2.2 mi N of MS 440	78.9	5.8	15.3	2123
Attala	040530	2	2018	MS 25 0.1 mi NE of Leake County Line	83.2	7.2	9.6	5361
Attala	040660	4	2018	MS 43 5.3 mi N of MS 12	88.9	5.8	5.3	584
Attala	040700	4	2018	MS 43 2.2 mi S of Montgomery County Line	85.0	12.1	2.9	140
Attala	040720	4	2018	MS 429 1.2 mi NW of Leake County Line	92.3	6.3	1.4	279
Attala	040980	4	2018	MS 440 3.1 mi SE of MS 19	88.8	3.3	7.9	241
Attala	041190	17	2018	MS 735 1.1 mi E of MS 12	95.0	3.2	1.8	1004
Attala	041220	17	2018	Jefferson St. 0.7 mi E of MS 35	92.8	5.2	1.9	2263
Attala	041370	4	2018	Pope St. 0.5 mi S of MS 12	90.8	5.9	3.3	453
Attala	041540	6	2018	MS 425 Between MS 12 and Pope St	97.0	2.1	0.9	218
Attala	045045	16	2018	MS 35 0.3 mi N of MS 12	87.1	5.6	7.3	4875
Attala	045070	17	2018	East Adams St. 0.5 mi E of MS 43	97.8	2.1	0.1	709
Attala	045085	17	2018	South St. 0.3 mi E of MS 43	98.2	1.6	0.3	985
Attala	045312	3	2018	MS 43 Between MS 12 and MS 14	87.5	4.4	8.2	1846
Attala	045313	3	2018	MS 14 Between Natchez Trace Pkwy and MS 35	83.1	6.2	10.7	2267
Attala	045314	6	2018	Williamsville Rd. Between MS 35 and County Rd. 1175	94.1	5.0	1.0	2160
Benton	050042	1	2018	I-22 1.1 mi S of Spruce St.	59.3	3.9	36.8	18472
Benton	050110	2	2018	US 72 1.7 mi W of Tippah County Line	68.5	5.6	25.9	7720
Benton	050420	3	2018	MS 5 1.2 mi S of US 72	88.9	6.2	4.9	1833
Benton	050480	4	2018	MS 2 3.0 mi SW of Tippah County Line	85.6	5.6	8.8	1389
Bolivar	060010	2	2018	US 61 0.7 mi S of Brady Rd.	81.3	5.7	13.0	5570
Bolivar	060050	2	2018	US 61 4.0 mi NE of MS 448	88.3	4.2	7.5	10439
Bolivar	060110	14	2018	US 61 0.6 mi S of MS 8	94.2	3.9	1.9	17594
Bolivar	060160	4	2018	US 61 0.5 mi N of South St.	95.1	3.5	1.4	3354

Vehicle Classification Station Summaries for 2017, 2018, 2019

County	County Sequence Number	FC	Year of Count	Location	24 Hour			
					Non-Commercial	Commercial		Average Traffic
						Light	Heavy	
Bolivar	060170	2	2018	US 61 0.8 mi S of South Ln Rd.	86.3	3.8	9.9	7598
Bolivar	060180	4	2018	Edwards Ave. 0.4 mi N of South Lane Rd.	95.5	3.0	1.5	2814
Bolivar	060250	4	2018	S Broadway St. 1.3 mi S of MS 32	93.0	5.0	2.0	2484
Bolivar	060400	2	2018	MS 8 1.2 mi E of Main St.	60.2	2.8	37.0	2642
Bolivar	060410	2	2018	MS 8 2.6 mi SE of Malvina Rd..	68.4	2.7	28.9	3002
Bolivar	060500	14	2018	MS 8 0.4 mi E of US 61	93.7	3.6	2.7	13910
Bolivar	060550	3	2018	MS 1 0.3 mi NE of MS 448	80.9	7.7	11.4	1442
Bolivar	060580	3	2018	MS 1 0.5 mi S of Beluah Rd.	63.4	4.4	32.2	1684
Bolivar	060605	2	2018	Russell Crutcher Rd. 0.1 mi N of MS 1	92.2	5.7	2.1	561
Bolivar	060651	3	2018	MS 1 0.7 mi SW of Cottonwood Rd.	63.1	3.6	33.3	1498
Bolivar	060720	3	2018	MS 1 2.8 mi N of MS 444	57.3	9.3	33.4	451
Bolivar	060750	4	2018	MS 444 2.8 mi E of MS 1	59.3	13.8	26.9	423
Bolivar	060890	4	2018	MS 32 0.6 mi W of US 61	96.1	2.6	1.3	1191
Bolivar	061162	4	2018	2nd Ave. 0.1 mi E of Ashland Ave.	80.7	13.1	6.3	192
Bolivar	061440	4	2018	MS 448 3.6 mi W of US 61	86.6	3.6	9.9	391
Bolivar	061510	4	2018	MS 450 1.9 mi E of MS 1	78.9	3.9	17.3	168
Bolivar	061550	4	2018	Stringtown Rd. 1.8 mi S of MS 448	83.0	3.3	13.7	450
Bolivar	061590	4	2018	Jenkins St. 0.9 mi W of 1st St.	84.7	8.3	6.9	108
Bolivar	061920	16	2018	S Leflore Ave. 0.8 mi S of MS 8	97.0	2.7	0.3	2794
Bolivar	065000	16	2018	Bishop Rd. 0.5 mi S of MS 8	96.9	2.8	0.3	5919
Bolivar	065030	17	2018	Cotton Row 0.1 mi S of MS 8	96.8	2.8	0.4	2523
Calhoun	070030	3	2018	MS 9 0.1 mi N of CR 336	85.1	7.3	7.6	3368
Calhoun	070040	3	2018	MS 9 0.3 mi N of CR 481	84.6	7.2	8.2	3716
Calhoun	070150	3	2018	MS 8 0.5 mi E of Penick Rd.	89.5	4.1	6.3	4024
Calhoun	070230	3	2018	MS 9 3.6 mi N of MS 8	90.7	3.6	5.7	4396
Calhoun	070310	3	2018	MS 9 3.0 mi N MS 9W	81.3	4.6	14.1	1633
Calhoun	070330	4	2018	MS 32 0.9 mi E of County Rd. 260	89.0	7.2	3.8	461
Calhoun	070460	3	2018	MS 9W 0.9 mi E of County Rd. 284	90.7	4.6	4.7	2941
Calhoun	070680	4	2018	County Rd. 102 4.7 mi W of MS 341	90.3	6.6	3.1	274
Calhoun	071140	4	2018	County Rd. 314 2.1 mi N of County Rd. 308	91.7	8.3	0.0	84
Carroll	080270	3	2018	MS 35 0.4 mi W of US 51	78.4	7.0	14.6	2831
Carroll	080319	1	2018	I-55 0.5 mi N of Sand Hill Rd.	66.8	5.6	27.6	14382
Carroll	080380	4	2018	Carrollton Rd. 0.5 mi NE of County Rd. 79	89.4	9.4	1.2	346
Chickasaw	090010	3	2018	Natchez TracePkwY 2.8 mi N of Clay County Line	95.2	2.8	2.0	979
Chickasaw	090120	3	2018	MS 8 4.1 mi W of MS 47	84.6	4.6	10.8	2289
Chickasaw	090170	3	2018	MS 15 0.3 mi N of County Rd. 416	85.7	5.7	8.6	3455
Chickasaw	090175	3	2018	MS 15 0.9 mi N of MS 8	84.3	6.2	9.5	4359
Chickasaw	090220	4	2018	N. Jackson St. 1.2 mi N of MS 8	94.6	3.4	2.0	8260
Chickasaw	090250	3	2018	MS 15 1.4 mi S of Pontotoc County Line	84.1	6.3	9.6	3819
Chickasaw	090360	3	2018	MS 32 0.2 mi W of MS 245	85.5	5.8	8.7	5369
Chickasaw	090700	4	2018	County Rd. 17 0.9 mi S of 8th St.	92.9	6.3	0.8	382
Chickasaw	090820	4	2018	Aberdeen Rd. 0.4 mi E of MS 8	93.9	4.8	1.3	787

Vehicle Classification Station Summaries for 2017, 2018, 2019

County	County Sequence Number	FC	Year of Count	Location	24 Hour			
					Non-Commercial	Commercial		Average Traffic
						Light	Heavy	
Chickasaw	090850	4	2018	County Rd. 406 2.2 mi W of MS 385	95.5	2.2	2.3	323
Chickasaw	091110	4	2018	County Rd. 416 0.4 mi S of County Rd. 414	94.5	4.4	1.1	453
Choctaw	100090	3	2018	MS 12 2.8 mi SW of MS 15	86.0	5.7	8.3	3738
Choctaw	100170	3	2018	MS 15 2.1 mi NW of Winston County Line	82.8	4.8	12.3	2894
Choctaw	100900	6	2018	W Main Ave. 0.7 mi W of MS 15	88.1	5.5	6.4	1371
Choctaw	100980	6	2018	Choctaw Lake Rd. Between MS 15 and Webster Rd.	95.8	3.1	1.0	96
Claiborne	110090	2	2018	US 61 0.5 mi S of MS 547	89.3	5.9	4.8	7069
Claiborne	110180	2	2018	US 61 1.4 mi N of MS 18	89.6	5.4	5.0	5943
Claiborne	110210	3	2018	MS 18 1.5 mi W of MS 548	88.8	5.3	5.9	2431
Claiborne	110220	3	2018	MS 18 0.7 mi SW of Abby Rd.	90.6	7.5	2.0	1416
Claiborne	110420	4	2018	MS 547 0.7 mi E of Mt. Pleasant Rd.	87.6	7.2	5.2	594
Claiborne	110520	4	2018	MS 462 1.1 mi SW of Hankinson Rd.	89.3	5.2	5.4	221
Claiborne	110710	4	2018	MS 18 Between Flower St and Market St	94.4	5.4	0.1	2809
Clarke	120020	6	2018	Mill Creek Rd. 0.3 mi N of MS 513	94.0	5.0	1.0	1577
Clarke	120125	2	2018	US 45 0.3 N of County Rd. 210	80.8	4.9	14.3	5204
Clarke	120240	1	2018	I-59 3.1 mi N of MS 18	64.6	4.5	30.8	11863
Clarke	120270	4	2018	County Rd. 230 0.4 mi S of County Rd. 226	68.1	16.4	15.5	326
Clarke	120300	4	2018	County Rd. 212 0.3 mi S of County Rd. 214	88.8	6.8	4.4	574
Clarke	120670	5	2018	County Rd. 630 1.1 mi S of County Rd. 511	91.1	5.9	3.0	492
Clarke	120680	4	2018	County Rd. 511 0.3 mi SE of County Rd. 650	84.6	6.9	8.5	325
Clarke	120910	3	2018	MS 18 2.1 mi SE of US 11	82.3	8.3	9.4	2182
Clarke	121020	4	2018	MS 18 0.8 mi E of County Rd. 410	78.4	4.3	17.3	211
Clarke	121035	2	2018	US 45 1.1 mi S County Rd. 511	74.7	5.5	19.8	4081
Clarke	121036	2	2018	US 45 0.9 mi S of MS 18	74.3	4.6	21.1	3947
Clarke	121037	2	2018	US 45 0.7 mi S of County Rd. 140	78.4	4.2	17.3	4648
Clarke	121422	4	2018	MS 145 Between US 45 and MS 18	89.8	5.6	4.7	2539
Clay	130110	14	2018	MS 50 0.1 mi E of US 45 ALT	97.2	2.4	0.4	9389
Clay	130700	4	2018	Beasley Rd. 2.8 mi S of MS 46	95.6	3.1	1.3	667
Coahoma	140040	14	2018	US 49 1.0 mi N of MS 322	90.3	7.0	2.7	4695
Coahoma	140172	14	2018	US 61 2.8 mi W of US 49	77.6	6.6	15.8	4540
Coahoma	140173	14	2018	US 61 0.7 mi W of US 49	78.2	7.6	14.2	4759
Coahoma	140240	2	2018	MS 6 2.8 mi E of US 49	87.3	6.0	6.8	3987
Coahoma	140410	4	2018	New Africa Rd. 8.3 mi N of Lombardy Rd.	86.3	10.1	3.6	835
Coahoma	140680	4	2018	Farrell Rd. 1.6 mi E of MS 1	94.3	5.1	0.6	430
Coahoma	140750	4	2018	Stovall Rd. 1.3 mi SE of MS 1	92.2	5.0	2.7	694
Coahoma	140780	4	2018	Farrell Eagles Nest W 2.5 mi W of US 61	86.5	10.8	2.7	440
Coahoma	141070	4	2018	Dogwalk Rd. 3.4 mi N of Sunflower County Line	74.2	16.6	9.2	293
Coahoma	141250	4	2018	Harry Black Rd. 0.5 mi E of Bolivar County Line	86.1	6.8	7.1	205
Coahoma	145005	17	2018	Florence Ave. 0.1 E of Desoto Ave.	96.2	3.0	0.8	1368
Coahoma	145035	14	2018	E 2nd St. between Yazoo Ave. and Issaquena Ave.	98.1	1.7	0.2	3606
Coahoma	145040	14	2018	E 2nd St. 0.3 mi E of Yazoo Ave.	98.5	1.4	0.1	3188
Coahoma	145125	16	2018	Broad St. between Maple Ave. and Oakhurst Ave.	98.4	1.1	0.4	352

Vehicle Classification Station Summaries for 2017, 2018, 2019

County	County Sequence Number	FC	Year of Count	Location	24 Hour			
					Non-Commercial	Commercial		Average Traffic
						Light	Heavy	
Copiah	150080	4	2018	US 51 3.8 mi S of MS 28	93.0	3.2	3.8	2467
Copiah	150200	16	2018	US 51 1.3 mi S of MS 27	90.8	6.1	3.1	7184
Copiah	150310	3	2018	MS 28 1.5 mi E of US 51	85.8	5.0	9.2	5078
Copiah	150680	4	2018	Old Port Gibson Rd. 0.2 mi W of Linden Ln.	68.2	9.0	22.8	156
Copiah	150790	4	2018	New Zion Rd. 0.7 mi E of Gallatin Rd.	91.8	6.1	2.1	1272
Copiah	150940	4	2018	MS 472 0.5 mi E of Sardis Rd.	90.9	7.2	1.9	634
Copiah	151030	6	2018	King Rd. 0.9 mi W of Beasley Rd.	86.8	10.1	3.1	194
Copiah	151451	5	2018	Gatesville Rd. 1.1 mi E of Ruby Rd.	91.5	4.3	4.2	346
Covington	160040	2	2018	US 49 0.7 mi SE of MS 184	81.9	5.9	12.2	26464
Covington	160150	2	2018	US 49 0.4 mi SE of Jaynesville Rd.	79.9	4.6	15.4	21623
Covington	160420	4	2018	Lake Mike Conner Rd. 3.5 mi S of US 84	89.2	6.4	4.4	1237
Covington	160460	4	2018	MS 589 3.6 mi SW of US 49	85.2	8.5	6.3	2220
Covington	160540	4	2018	Seminary Mike Conner Rd. 0.2 mi W of MS 589	88.5	8.6	2.9	2077
Covington	161020	4	2018	MS 598 2.0 mi E of US 49	80.6	13.8	5.5	668
Covington	161200	5	2018	McDonald Chapel Rd. 0.2 mi NE of E. Williamsburg Rd.	91.9	5.6	2.4	453
DeSoto	170020	4	2018	US 51 0.7 mi N of Belmont Rd.	90.4	7.2	2.3	4843
DeSoto	170120	14	2018	US 51 0.1 mi N of Stateline Rd. W	96.7	2.4	0.8	12979
DeSoto	170157	12	2018	US 78 between MS 305 and Bethel Rd.	76.8	6.1	17.1	31192
DeSoto	170245	11	2018	I-55 1.2 mi N of MS 304	84.6	5.0	10.3	48766
DeSoto	170250	11	2018	I-55 0.7 mi S of Pleasant Hill Rd.	85.4	6.0	8.6	56511
DeSoto	170260	11	2018	I-55 1.83 mi S of Church Rd.	86.3	6.2	7.5	61724
DeSoto	170265	11	2018	I-55 1.0 mi S of MS 302	86.6	3.0	10.3	66561
DeSoto	170280	11	2018	I-55 0.2 mi S of State Line Rd.	90.3	3.5	6.2	78078
DeSoto	170310	4	2018	MS 304 5.5 mi E of MS 301	93.2	6.1	0.7	3031
DeSoto	170511	12	2018	MS 302 0.6 mi E of US 78	91.3	4.6	4.1	31836
DeSoto	170540	12	2018	MS 302 0.7 mi E of Hacks Cross Rd.	88.6	5.0	6.4	30530
DeSoto	170700	3	2018	MS 301 2.8 mi E of US 69	90.2	8.3	1.5	2353
DeSoto	170730	14	2018	MS 301 0.2 mi N of Desoto Rd.	93.2	5.7	1.1	5784
DeSoto	170980	17	2018	Holly Springs Rd. 1.8 mi E of McIngvale Rd.	93.7	5.6	0.7	3466
DeSoto	171060	17	2018	Oak Grove Rd. 4.0 mi E of Rising Sun Rd.	93.5	5.4	1.1	4930
DeSoto	171110	4	2018	Fogg Rd. 2.4 mi N of MS 304	90.5	8.3	1.2	1122
DeSoto	171125	14	2018	MS 747 Between Church Rd. and MS 302	96.8	2.8	0.4	20924
DeSoto	171238	17	2018	Tchulahoma Rd. 1.1 mi N of MS 302	97.3	2.5	0.1	4412
DeSoto	171242	16	2018	Stateline Rd. 2.0 mi E of I-55	91.3	3.0	5.7	16485
DeSoto	175000	14	2018	MS 302 1.8 mi W of US 51	96.4	3.0	0.6	27716
DeSoto	175005	14	2018	MS 302 0.8 mi W of US 51	96.6	2.7	0.7	36642
DeSoto	175010	14	2018	MS 302 0.2 mi E of US 51	95.7	3.2	1.1	33716
DeSoto	175030	14	2018	Stateline Rd. 0.6 mi W of I-55	93.5	4.6	1.9	22839
DeSoto	175080	17	2018	Swinnea Rd. 0.7 mi N of MS 302	98.0	1.7	0.3	8479
DeSoto	175085	16	2018	Nail Rd. 0.5 mi E of Horn Lake Rd.	95.7	4.1	0.3	6680
DeSoto	175300	16	2018	Millbranch Rd. 0.1 mi N of Stateline Rd.	98.3	1.6	0.1	7743
DeSoto	175310	17	2018	Horn Lake Rd. 0.4 mi N of MS 302	96.7	3.0	0.3	7768

Vehicle Classification Station Summaries for 2017, 2018, 2019

County	County Sequence Number	FC	Year of Count	Location	24 Hour			
					Non-Commercial	Commercial		Average Traffic
						Light	Heavy	
DeSoto	175526	17	2018	MS 302 Between US 51 and MS 161	94.9	4.0	1.1	3359
DeSoto	175528	1	2018	I-69 Between MS 304 and Green River Rd.	90.9	3.8	5.3	3198
DeSoto	175531	11	2018	I-69 Between Tulane Rd and I-55	90.0	5.8	4.2	12206
DeSoto	175532	16	2018	Tulane Rd. 0.1 mi N of MS 302	97.3	2.7	0.0	3958
DeSoto	175533	16	2018	Craft Rd. Between US 78 and MS 178	91.5	6.6	1.9	7947
DeSoto	175534	17	2018	Desoto Rd. Between Alexander Rd. and Hacks Cross Rd.	88.7	6.7	4.6	2569
DeSoto	175535	17	2018	Alexander Rd. Between MS 302 and Goodman Rd.	97.6	2.1	0.3	3733
DeSoto	175536	17	2018	Alexander Rd. Between MS 302 and Desoto Rd.	97.6	2.2	0.3	6451
DeSoto	175547	1	2018	I-269 1.1 W of US 78	76.2	3.5	20.3	11787
DeSoto	175548	1	2018	I-269 1.4 E of MS 305	77.5	2.9	19.6	12601
DeSoto	178040	11	2018	I-55 SB Off Ramp @ Stateline Rd W (Main St.) I-55 Off Ramp Exit 291	94.0	2.8	3.1	12243
DeSoto	178041	11	2018	I-55 SB On Ramp @ Stateline Rd W (Main St.) I-55 On Ramp Exit 291	93.2	3.3	3.5	5875
DeSoto	178042	11	2018	I-55 NB Off Ramp @ Stateline Rd W (Main St.) I-55 Off Ramp Exit 291	93.7	3.0	3.3	6606
DeSoto	178043	11	2018	I-55 NB On Ramp @ Stateline Rd W (Main St.) I-55 On Ramp Exit 291	93.7	3.0	3.3	11535
Forrest	180020	16	2018	Old Highway 42 0.1 mi E of Glendale Ave.	94.6	4.0	1.4	9927
Forrest	180100	14	2018	US 11 0.9 mi NE of US 49	97.5	2.2	0.3	16320
Forrest	180240	16	2018	US 11 0.3 mi N of Chappell Hill Rd.	85.6	7.4	7.0	5440
Forrest	180250	4	2018	US 11 0.6 mi N of Chevis Lee Rd.	90.5	6.3	3.2	4616
Forrest	180320	14	2018	US 49 2.0 mi SE of US 11	95.1	3.1	1.8	19112
Forrest	180330	14	2018	US 49 0.3 mi SE of US 11	95.4	2.9	1.8	23954
Forrest	180515	14	2018	US 98 2.0 mi W of US 49	78.3	6.9	14.8	21354
Forrest	180570	3	2018	MS 13 2.7 mi W of Entrekin Rd.	87.3	5.7	6.9	1291
Forrest	180580	1	2018	I-59 0.1 mi N of Harold Tucker Rd.	75.6	7.3	17.0	19163
Forrest	180630	1	2018	I-59 0.2 mi W of Monroe Rd.	82.3	5.0	12.6	29872
Forrest	180655	14	2018	MS 42 0.6 mi SE of I-59	91.6	4.7	3.7	15619
Forrest	180660	14	2018	MS 42 0.3 mi E of Monroe Rd.	90.7	5.6	3.6	17421
Forrest	180665	14	2018	MS 42 0.2 mi E of US 11	93.9	4.4	1.7	15207
Forrest	180690	16	2018	New Richton Rd. 1.6 mi E of US 11	96.0	3.6	0.4	7260
Forrest	180695	14	2018	MS 42 0.6 mi E of Old Richton Rd.	94.6	3.8	1.5	16610
Forrest	180803	5	2018	Old US 49 0.3 mi S of Anderson Rd.	92.6	6.1	1.4	840
Forrest	180850	16	2018	Edwards St. 0.7 mi N of Barkley Rd.	94.8	3.4	1.8	4999
Forrest	180940	16	2018	James St. 0.2 mi N Tipton St.	94.2	4.3	1.5	3772
Forrest	181090	17	2018	Peps Point Rd. 0.6 mi E of US 49	91.2	6.4	2.4	2487
Forrest	181180	16	2018	Old Richton Rd. 0.2 mi N of Central Ave.	95.1	4.7	0.2	3397
Forrest	181540	17	2018	Leeville Rd. 0.5 mi N of Chapel Hill Rd.	94.9	4.8	0.4	1810
Forrest	181620	5	2018	Indian Springs Rd. 0.9 mi NE of Burger Rd.	96.0	3.1	0.9	564
Forrest	181680	4	2018	Sims Rd. 0.9 mi SW of Old River Rd.	93.0	4.7	2.3	2576
Forrest	185015	14	2018	Hardy St. 1.4 mi E of US 49	98.0	1.8	0.2	13114
Forrest	185025	14	2018	Hardy St. 2.1 mi E of US 49	96.6	3.2	0.2	5871
Forrest	185145	17	2018	Tipton St. 0.4 mi N of James St.	94.1	5.4	0.6	1542
Forrest	185252	17	2018	Green St. 0.4 mi N of Hardy St.	98.6	1.4	0.0	317
Forrest	185360	16	2018	Hutchinson Ave. between Quinn St. and 12th Ave.	97.3	2.4	0.3	5251

Vehicle Classification Station Summaries for 2017, 2018, 2019

County	County Sequence Number	FC	Year of Count	Location	24 Hour			
					Non-Commercial	Commercial		Average Traffic
						Light	Heavy	
Forrest	185380	17	2018	Dossett Ave. 0.1 mi N of Helveston Rd.	97.0	2.8	0.2	409
Forrest	185384	17	2018	Helveston Rd. 0.1 mi SW of County Dr.	97.2	2.5	0.4	4506
Forrest	185500	18	2018	Buschman S. 0.2 mi N of Main St.	81.6	18.3	0.1	392
Forrest	185627	16	2018	Main St. 0.1 mi W of US 11	95.5	3.7	0.7	5976
Forrest	187035	17	2018	N Railroad St. 0.2 mi N of W Central Ave.	93.0	5.3	1.7	209
Forrest	187065	17	2018	Old Airport Rd. 1.3 mi E of Edward St.	96.1	3.6	0.3	1731
Forrest	187201	17	2018	J Ed Turner Dr. Between Jackson Rd. and Classic Dr.	91.0	7.5	1.5	2419
Franklin	190140	2	2018	US 84 4.3 mi NE of US 98	82.1	7.1	10.8	5114
Franklin	190180	2	2018	US 98 2.8 mi S of MS 556	83.9	6.6	9.5	2485
Franklin	190440	4	2018	Gloster Rd. 3.7 mi N of Amite County Line	86.6	9.9	3.5	410
Franklin	190610	4	2018	Hospital Rd. 1.2 mi S of Jefferson County Line	87.2	5.4	7.4	156
Franklin	190650	4	2018	Bill Lofton Rd. 1.0 mi N of Laird Rd.	85.2	8.5	6.2	153
George	200010	2	2018	US 98 0.2 mi N of Billy Knight Rd.	71.3	5.3	23.4	7500
George	200020	4	2018	MS 198 0.1 mi W of MS 63	94.6	3.9	1.5	1988
George	200035	2	2018	US 98 0.8 mi SE of Green Rd.	66.4	7.7	25.8	6057
George	200240	2	2018	MS 63 1.5 mi S of Grain Elevator Rd.	89.0	5.7	5.3	8519
George	200275	2	2018	MS 63 0.8 mi N of Fig Farm Rd.	83.7	4.9	11.4	5073
George	200285	2	2018	MS 63 1.7 mi N of MS 98	89.6	4.7	5.7	3038
George	200340	3	2018	MS 57 0.6 mi N of Salem Rd.	85.4	8.7	6.0	612
Greene	210040	2	2018	US 98 1.6 mi E of MS 57	69.9	4.4	25.8	8559
Greene	210050	2	2018	US 98 0.2 mi SE of Merritt Rd.	66.1	8.0	25.9	7282
Greene	210060	2	2018	US 98 0.3 mi S of Vernal River Rd.	68.0	5.4	26.6	7662
Greene	210170	3	2018	MS 42 6.6 mi NE of MS 63	68.6	5.5	25.9	630
Greene	210315	2	2018	MS 63 2.9 mi N of Jake Hill Rd.	87.7	5.3	7.0	2564
Greene	210335	2	2018	MS 57 1.6 m S of Rounsaville Rd.	82.8	4.3	12.9	1086
Greene	210460	4	2018	MS 63 0.7 mi SW of Lovewell Rd.	77.1	7.4	15.5	930
Greene	210485	2	2018	MS 57 1.3 mi N of Rounsaville Rd.	77.4	6.9	15.7	893
Grenada	220090	14	2018	US 51 between Tower St. and Bell St.	88.4	9.7	1.9	9517
Grenada	220190	3	2018	MS 8 0.8 mi W of Dubard Rd.	87.8	5.8	6.4	6737
Grenada	220230	14	2018	MS 8 0.3 mi W of US 51	95.5	3.3	1.2	18393
Grenada	220260	14	2018	MS 8 1.7 mi E of US 51	89.9	8.4	1.6	10913
Grenada	220300	3	2018	MS 8 1.3 mi E of Dividing Ridge Rd.	81.8	4.9	13.3	1438
Grenada	220421	11	2018	I-55 Between MS 8 and Papermill Rd	70.4	6.8	22.7	18348
Grenada	220500	4	2018	Pleasant Grove Rd. 1.0 mi SE of Horsepen Rd.	92.6	2.7	4.6	367
Grenada	220910	16	2018	Main St. between Bell St. and 4th St.	97.1	2.7	0.2	4357
Grenada	225000	16	2018	Pearl St. between College St. and East St.	87.4	12.3	0.2	1406
Grenada	225120	17	2018	Springhill St. 0.3 mi NE of MS 8	98.4	1.5	0.1	2458
Grenada	225305	17	2018	Scenic Dr. 0.2 mi S of White Dr.	98.4	1.6	0.0	250
Hancock	230030	2	2018	US 90 2.1 mi NE of Whites Rd.	85.9	5.4	8.7	2765
Hancock	230090	14	2018	US 90 0.4 mi W of Nicholson Ave.	95.6	3.5	1.0	19457
Hancock	230148	2	2018	MS 607 3.9 mi E of I-10	91.6	4.7	3.7	8941
Hancock	230290	14	2018	MS 43 0.1 mi N of US 90	93.5	5.0	1.5	15785

Vehicle Classification Station Summaries for 2017, 2018, 2019

County	County Sequence Number	FC	Year of Count	Location	24 Hour			
					Non-Commercial	Commercial		Average Traffic
						Light	Heavy	
Hancock	230305	3	2018	MS 43 0.6 mi N of I-10	91.5	5.1	3.3	15364
Hancock	230470	17	2018	Beach Blvd. between Oak Blvd. and Farrar Ln	93.7	5.4	0.9	1775
Hancock	230480	17	2018	Beach Blvd. between Nicholson Ave and Sarah S Ln	93.7	5.3	1.0	2256
Hancock	230590	17	2018	North Beach Blvd. 0.3 mi W of Cedar Ridge Ave.	91.3	5.8	2.9	339
Hancock	235015	17	2018	Main St. between US 90 and St. Francis St.	97.5	2.3	0.2	4120
Hancock	235035	17	2018	Felicity St. between Beach Blvd. and Dumbar Ave.	97.9	1.9	0.2	316
Hancock	235200	17	2018	Central Ave. between Webb St. and Ballard Ct.	95.0	4.5	0.5	1433
Harrison	240040	14	2018	US 90 0.3 mi W of Henderson Ave.	94.5	4.6	1.0	13468
Harrison	240090	14	2018	US 90 between Nicholson Ave. and Beach Park Pl	96.1	3.0	0.9	20679
Harrison	240125	14	2018	US 49 0.3 mi N of I-10	96.4	2.6	0.9	65940
Harrison	240150	14	2018	US 49 0.6 mi N of Duckworth Rd.	92.1	5.3	2.6	27915
Harrison	240210	11	2018	I-10 between Firetower Rd. and County Farm Rd.	81.5	6.0	12.4	51577
Harrison	240230	11	2018	I-10 1.3 mi W of US 49	83.8	8.6	7.6	64915
Harrison	240236	11	2018	I-10 between Shriners Blvd. and Cedar Lake Rd.	91.7	2.7	5.6	89183
Harrison	240260	14	2018	US 49 1.5 mi S of I-10	92.7	6.0	1.3	49147
Harrison	240290	14	2018	US 49 0.8 mi N of US 90	97.3	1.9	0.8	26646
Harrison	240320	14	2018	US 49 0.2 mi N of US 90	95.1	3.5	1.4	17886
Harrison	240325	14	2018	US 90 0.6 mi E of US 49	96.4	2.7	0.9	27905
Harrison	240330	14	2018	US 90 1.2 mi E of US 49	96.2	2.9	0.9	29606
Harrison	240335	14	2018	US 90 2.6 mi E of US 49	96.5	2.6	0.9	29956
Harrison	240360	14	2018	US 90 between Pine Grove Ave. and Oakmont Pl	98.2	1.4	0.3	33347
Harrison	240540	16	2018	D'Iberville Blvd. 0.4 mi N of I-10	95.7	3.7	0.7	4220
Harrison	240560	3	2018	MS 15 1.1 mi S of Posey Bridge Rd.	91.7	6.5	1.8	2503
Harrison	240610	3	2018	MS 53 0.3 mi W of Forestry Rd.	90.6	6.6	2.8	5370
Harrison	240730	17	2018	Rippy Rd. 0.3 mi W of Cuandet Rd.	95.6	3.6	0.8	8514
Harrison	240845	14	2018	MS 67 1.9 mi E of Lamey Bridge Rd.	92.1	4.9	3.0	12618
Harrison	240861	12	2018	Shriners Blvd. 0.1 mi S of I-10	88.9	8.9	2.2	5354
Harrison	240970	4	2018	Cable Bridge Rd. 0.3 mi E of Moran Rd.	88.6	9.1	2.3	1945
Harrison	241058	3	2018	MS 605 0.3 mi N of Three Rivers Rd.	91.2	4.7	4.1	7093
Harrison	241191	17	2018	Lamey Bridge Rd. 0.1 mi N of Mallett Rd.	95.7	3.6	0.7	7764
Harrison	241192	16	2018	Lamey Bridge Rd. 0.8 mi S of I-10	96.8	2.7	0.5	7673
Harrison	241260	14	2018	Popps Ferry Rd. 0.4 mi N of Pass Rd.	97.0	2.6	0.4	17625
Harrison	241430	17	2018	Kiln Delisle Rd. 0.5 mi W of Menge Ave.	92.5	6.1	1.4	3136
Harrison	241520	16	2018	Old MS 67 0.8 mi W of MS 15	93.2	5.7	1.1	5191
Harrison	244000	12	2018	30th Ave. 0.3 mi N of US 90	94.4	3.8	1.7	7944
Harrison	244050	17	2018	S Railroad St. 0.1 mi W of Teagarden Rd.	98.2	1.6	0.2	843
Harrison	244080	14	2018	Pass Rd. between Forest Dr. and Laruel Ave.	96.5	3.2	0.3	21135
Harrison	244090	14	2018	Pass Rd. between Teagarden Rd. and Washington Ave.	97.1	2.4	0.5	26295
Harrison	244247	17	2018	W. Railroad St. between 34th Ave. and 33rd Ave.	98.6	1.4	0.0	35
Harrison	244363	14	2018	34th St. between 20th Ave. and 13th Ave.	94.7	4.5	0.8	5958
Harrison	244425	17	2018	17th St. between 32nd Ave. and 31st St.	96.7	3.1	0.2	4008
Harrison	244435	17	2018	17th St. 0.1 mi E of US 49	95.9	3.9	0.2	1822

Vehicle Classification Station Summaries for 2017, 2018, 2019

County	County Sequence Number	FC	Year of Count	Location	24 Hour			
					Non-Commercial	Commercial		Average Traffic
						Light	Heavy	
Harrison	245150	16	2018	Oak St. 0.1 mi N of Service Dr.	95.8	3.8	0.4	4194
Harrison	245155	16	2018	Oak St. 0.3 mi N of Howard Ave.	94.0	5.5	0.6	4132
Harrison	245165	17	2018	Lee St. 0.1 mi N of US 90	97.2	2.7	0.1	785
Harrison	245190	17	2018	Howard Ave. 0.5 mi E of I-110	98.7	1.3	0.0	582
Harrison	245200	16	2018	Howard Ave. 0.4 mi W of Oak St.	96.6	3.0	0.4	3070
Harrison	245621	16	2018	Canal Rd. 2.0 mi S of John Clark Rd.	95.1	3.9	1.0	9758
Harrison	245622	16	2018	Canal Rd. 0.3 mi S of I-10	94.6	3.8	1.6	13371
Harrison	246005	16	2018	E Railroad St. 0.2 mi W of Cleveland Ave.	97.4	2.0	0.5	8714
Harrison	246037	17	2018	Pineville Rd. 0.1 mi W of Espy Ave.	93.6	4.7	1.6	1673
Harrison	246122	18	2018	East Old Pass Rd. between Klondyke Rd. and Burke Ave.	96.9	3.1	0.0	357
Harrison	247082	14	2018	Terminal Loop Rd 0.1 mi S of Cuandet Rd.	98.0	1.8	0.2	2977
Hinds	250030	16	2018	Natchez Trace Parkway 0.9 mi E of Airplane Rd.	96.0	2.8	1.2	1290
Hinds	250140	14	2018	US 51 between Capital St. and Pearl St.	96.1	3.7	0.2	15999
Hinds	250360	14	2018	US 80 1.0 mi W of I-220	97.0	2.3	0.6	22275
Hinds	250420	14	2018	US 80 2.2 mi E of I-220	95.0	4.0	1.1	14661
Hinds	250440	14	2018	US 80 0.2 mi W of US 51	93.6	4.4	2.0	15015
Hinds	250522	14	2018	Medgar Evers Blvd. 0.2 mi SE of I-220	94.7	4.2	1.1	24844
Hinds	250570	1	2018	I-20 1.2 mi W of MS 22	69.7	7.8	22.6	31348
Hinds	250580	1	2018	I-20 1.3 mi W of Farr Rd.	71.7	4.0	24.3	32214
Hinds	250611	11	2018	I-20 between Clinton-Raymond Rd. and Springridge Rd.	76.3	7.5	16.2	37911
Hinds	250733	14	2018	MS 18 0.5 mi E of Springridge Rd.	94.8	4.0	1.2	13288
Hinds	250830	1	2018	I-55 4.5 mi NE of MS 27	79.7	4.0	16.2	31029
Hinds	251180	17	2018	MS 473 0.2 mi E of Railroad Ave.	93.9	5.6	0.5	2321
Hinds	251220	4	2018	BUSH BOTTOM RD TP 4130	93.6	5.9	0.6	1417
Hinds	251370	3	2018	MADISON ST TP 6523	89.9	9.0	1.1	3172
Hinds	251400	3	2018	Bolton-Brownsville Rd. 3.5 mi N of I-20	88.5	9.0	2.5	460
Hinds	251650	16	2018	County Line Rd. 1.1 mi E of US 49	87.2	10.8	2.1	1663
Hinds	251680	14	2018	County Line Rd. 1.4 mi E of I-55	97.9	1.8	0.3	17286
Hinds	251750	17	2018	Springridge Rd. 0.4 mi S of Davis Rd.	89.7	9.8	0.4	2673
Hinds	251852	14	2018	Northside Dr. 0.1 mi NE of Tanglewood Cove	97.1	2.6	0.3	9301
Hinds	251970	4	2018	Chapel Hill Rd. 1.3 mi SE of Broadwater Rd.	89.0	6.9	4.1	268
Hinds	251990	4	2018	Mt. Moriah Rd. 0.6 mi SE of Belknap Rd.	90.1	6.7	3.2	142
Hinds	252060	14	2018	Old Canton Rd. between Pear Orchard Rd. and Northpointe Pkwy	98.0	1.9	0.2	19978
Hinds	252274	14	2018	Terry Rd. 0.3 mi S of McDowell Rd.	96.5	3.3	0.3	14341
Hinds	252498	3	2018	Old Hwy 80 between Church St. and Sharon St.	93.2	6.0	0.8	1116
Hinds	252575	11	2018	I-220 0.2 mi N of Hanging Moss Rd.	92.9	4.5	2.5	53719
Hinds	255095	14	2018	Capitol St. between Fredrica Ave and Lexington Ave.	97.2	2.7	0.2	5178
Hinds	255190	16	2018	Ellis Ave. 0.3 mi S of I-20	97.8	2.0	0.2	19350
Hinds	255210	16	2018	Lynch St. between Hattiesburg St. and Newton St.	98.6	1.4	0.1	12600
Hinds	255375	14	2018	High St. between Lamar St. and West St.	97.5	2.4	0.1	4858
Hinds	255385	14	2018	High St. between North St. and Jefferson St.	97.9	2.1	0.1	15795
Hinds	255545	14	2018	Mill St. between Sidway St. and Livingston St.	94.2	5.7	0.1	1180

Vehicle Classification Station Summaries for 2017, 2018, 2019

County	County Sequence Number	FC	Year of Count	Location	24 Hour			
					Non-Commercial	Commercial		Average Traffic
						Light	Heavy	
Hinds	255650	14	2018	Pearl St. between Jefferson St. and US 51	97.9	1.6	0.5	10540
Hinds	255785	17	2018	Suncrest Dr. 0.9 mi N of Cooper Rd.	98.8	1.1	0.1	9561
Hinds	255820	14	2018	Pascagoula St. between Lamar St. and West St.	96.7	3.2	0.1	6784
Hinds	255826	14	2018	Pascagoula St. 0.5 mi W of I-55	97.6	1.8	0.6	9380
Hinds	255875	18	2018	Sunset Dr. between Kimball Ave and Coleman Ave.	97.8	2.2	0.1	721
Hinds	255900	17	2018	Mayes St. between Nashville St. and Sears St.	95.4	4.6	0.0	1538
Hinds	256160	17	2018	Northview Dr. 0.2 mi N of Meadowbrook Rd.	97.6	2.1	0.3	2777
Hinds	256266	16	2018	Frontage Rd. between Old Canton Rd. and MeadowBrook Rd.	98.4	1.4	0.2	11054
Hinds	257010	16	2018	Elton Rd. 0.4 mi W of I-55	96.6	3.1	0.2	6158
Hinds	257018	18	2018	TV Rd. 0.2 mi E of MS 18	96.4	3.2	0.4	1548
Hinds	257165	14	2018	S. Mill St. between Pearl St. and Capitol St.	94.8	5.0	0.2	1293
Hinds	257185	17	2018	Vernon Rd. 0.1 mi SE of Warrenton Rd.	90.9	8.9	0.2	236
Hinds	257210	14	2018	Clinton Pky between Northside Dr. and Cynthia St.	96.4	3.2	0.4	13394
Hinds	257606	16	2018	Beasley Rd 0.6 Mi E of I-220	91.3	5.2	3.4	3909
Hinds	257612	17	2018	Davis Rd Between Siwell Rd and Springridge Rd	93.4	6.2	0.4	8170
Hinds	257613	17	2018	Henderson Rd Between Siwell Rd & McCluer Rd	98.3	1.6	0.1	1555
Hinds	257615	18	2018	Tougaloo Village Rd. Between County Line Rd. and US 51	97.3	2.3	0.4	5655
Hinds	257616	16	2018	Forest Hill Rd Between Lakeshore Rd & Terry Rd	93.8	6.0	0.2	2009
Hinds	257620	17	2018	Hinds Blvd Between Clinton Rd and Main St	93.9	5.7	0.4	2877
Hinds	257621	17	2018	Hinds Blvd. Between Hwy 18 and Main St.	95.0	4.4	0.6	3073
Hinds	257622	17	2018	Hospital Dr. 0.2 mi N of Raymond Rd.	98.0	1.9	0.1	5008
Hinds	257623	14	2018	MS 18 Between I-20 and Chadwick Dr.	96.5	2.8	0.8	32196
Hinds	257624	14	2018	MS 18 Between Main St. and Seven Springs Rd.	93.7	5.2	1.2	7958
Hinds	257631	17	2018	W. Highland Dr Between Raymond Rd and Lynch St	97.4	2.4	0.2	7052
Hinds	257634	17	2018	McCluer Rd Between Siwell Rd and Forest Hill Rd	94.3	5.4	0.3	3381
Hinds	257637	17	2018	Oak Forest Drive Between McDowell Rd and Cooper Rd	97.5	2.4	0.1	2662
Hinds	257641	17	2018	Peachtree St Between Woodrow Wilson & Riverside Dr	87.8	9.8	2.4	6313
Hinds	257644	17	2018	Pinhurst St Between Peachtree St and Greymont Ave	96.8	3.0	0.2	2118
Hinds	257647	17	2018	Rainey Road Between Lakeshore Rd and McCluer Rd	94.3	5.4	0.2	1619
Hinds	257658	14	2018	Clinton Blvd. Between Magnolia Rd. and Flag Chapel Rd.	98.0	1.8	0.2	12151
Hinds	257661	17	2018	Vernon Rd. Between Northside Dr. and Tarvin St.	97.5	2.1	0.4	243
Hinds	257662	16	2018	Natchez Trace Parkway Between I-20 and US 49	96.4	3.0	0.6	5252
Hinds	257663	16	2018	Natchez Trace Pkwy Between US 49 and County Line Rd	96.4	3.0	0.7	5869
Hinds	257678	4	2018	Parsons Rd. Parsons Rd. East of Dry Grove Rd.	90.7	8.7	0.6	86
Hinds	257679	4	2018	Dry Grove Rd. Dry Grove Rd. North of Parsons Rd.	90.3	7.6	2.1	447
Hinds	258028	14	2018	US 51 at Exit 92A	90.0	3.2	6.8	2937
Hinds	258032	11	2018	I-55 @ I-20	88.3	3.7	8.0	25032
Holmes	260500	3	2018	MS 12 2.4 mi W of I-55	84.6	6.3	9.1	3272
Holmes	260682	1	2018	I-55 between MS 17 and MS 14	66.6	4.6	28.8	15442
Holmes	260683	1	2018	I-55 between MS 14 and MS 424	65.1	5.3	29.5	14564
Holmes	260684	1	2018	I-55 between MS 424 and MS 12	64.4	4.1	31.5	13696
Holmes	260800	5	2018	Lakeview Dr. 1.1 mi S of Belmont Rd.	80.5	15.1	4.3	565

Vehicle Classification Station Summaries for 2017, 2018, 2019

County	County Sequence Number	FC	Year of Count	Location	24 Hour			
					Non-Commercial	Commercial		Average Traffic
						Light	Heavy	
Humphreys	270030	3	2018	MS 149 0.4 mi NW of Yazoo County Line	81.4	10.3	8.3	1806
Humphreys	270040	3	2018	MS 149 3.6 mi S of MS 14	81.1	11.7	7.2	1508
Humphreys	270200	2	2018	US 49W 1.3 mi NW of MS 12	86.5	4.6	8.9	5762
Humphreys	270410	4	2018	Straight Bayou Rd. 2.2 mi E of Sharke County Line	76.4	18.4	5.2	134
Humphreys	270940	6	2018	Main St. 0.1 mi S of Reed St.	95.1	1.4	3.5	72
Issaquena	280030	3	2018	MS 1 2.2 mi N of MS 14	77.7	9.0	13.3	1088
Issaquena	280100	4	2018	MS 465 4.2 mi S of MS 1	91.9	5.4	2.7	37
Itawamba	290002	1	2018	I-22 0.9 mi E of Fawn Grove Rd.	71.8	3.0	25.2	24582
Itawamba	290230	2	2018	MS 25 2.7 mi N of MS 178	83.6	5.4	11.0	2099
Itawamba	290280	3	2018	MS 371 0.4 mi S of MS 363	95.8	2.6	1.6	6156
Itawamba	290340	4	2018	MS 23 1.0 mi NW State Line Rd.	88.3	4.7	7.0	679
Itawamba	290440	4	2018	MS 363 0.2 mi E of County Rd. 1645	95.0	3.5	1.5	1279
Itawamba	290540	4	2018	Dorsey-Evergreen Rd. 2.2 mi N of MS 371	95.7	2.8	1.5	900
Itawamba	290610	4	2018	John Rankin Hwy. 0.8 mi S of Blaylock Dr.	94.4	3.6	2.1	1014
Itawamba	290980	4	2018	Van Buren-Carolina Rd. 0.4 mi NE of Bars Ferry Rd.	88.5	8.6	3.0	152
Itawamba	291202	2	2018	MS 76 Between MS 23 to Alabama State Line	68.1	7.0	24.9	1511
Jackson	300110	14	2018	US 90 1.0 mi W of Beasley Rd.	95.7	3.5	0.8	26028
Jackson	300170	14	2018	US 90 1.3 mi SW of MS 63	95.4	3.7	1.0	27021
Jackson	300190	14	2018	US 90 0.1 mi NE of MS 63	93.1	4.6	2.3	16080
Jackson	300200	14	2018	US 90 1.3 mi E of MS 63	93.0	3.9	3.1	14441
Jackson	300220	2	2018	US 90 3.7 mi SW of Alabama State Line	93.9	3.7	2.4	14275
Jackson	300240	1	2018	I-10 0.2 W of Alabama State Line	81.3	5.0	13.7	49720
Jackson	300340	14	2018	MS 613 0.7 mi N of Jefferson Ave.	96.9	2.5	0.6	20097
Jackson	300360	14	2018	MS 613 between Castenara St and Bellview St.	95.9	3.5	0.6	15734
Jackson	300390	14	2018	MS 613 0.7 mi N of I-10	96.0	3.1	1.0	9798
Jackson	300400	16	2018	MS 613 1.2 mi N of I-10	96.8	2.5	0.7	9627
Jackson	300410	16	2018	MS 613 2.4 mi S of MS 63	94.6	4.0	1.4	4198
Jackson	300530	4	2018	MS 609 0.9 mi N of Scarborough Rd.	93.0	5.4	1.7	756
Jackson	300750	4	2018	Saracennia Rd. 2.1 mi S of MS 613	94.2	4.5	1.3	1588
Jackson	300790	16	2018	MS 618 0.4 mi W of MS 63	96.2	2.8	1.0	3729
Jackson	300860	4	2018	MS 618 2.4 mi E of MS 63	90.2	8.0	1.8	930
Jackson	300890	4	2018	MS 613 4.0 mi S of MS 614	93.2	4.7	2.1	5140
Jackson	301040	14	2018	MS 609 between Old Fort Bayou Rd. and Mary St.	97.2	2.4	0.4	30633
Jackson	301208	17	2018	Graveline Rd. 0.3 mi S of De La Pointe Dr.	95.8	3.9	0.3	1414
Jackson	301250	2	2018	Franklin Creek Rd. 0.2 mi N of US 90	92.3	4.4	3.3	11081
Jackson	301310	14	2018	MS 63 1.1 mi N of I-10	90.0	6.2	3.8	17275
Jackson	305445	16	2018	Lemoyne Blvd. 0.4 mi W of Riviera Dr.	97.8	1.9	0.4	12671
Jackson	306005	17	2018	Pascagoula St. 0.9 mi S of US 90	95.3	4.0	0.7	4924
Jackson	306135	17	2018	Kreole Ave. 0.4 mi N of US 90	96.8	2.8	0.4	1441
Jackson	306160	17	2018	Market St. 1.8 mi S of US 90	95.3	3.5	1.2	1201
Jackson	306190	16	2018	Chicot St. 1.4 mi S of US 90	97.0	2.7	0.4	3753
Jackson	306390	17	2018	Convent Ave. 0.7 mi W of Market St.	96.1	3.9	0.0	156

Vehicle Classification Station Summaries for 2017, 2018, 2019

County	County Sequence Number	FC	Year of Count	Location	24 Hour			
					Non-Commercial	Commercial		Average Traffic
						Light	Heavy	
Jackson	306485	17	2018	Telephone Rd. between Pascagoula St. and US 90.	95.9	3.7	0.4	1725
Jackson	306790	16	2018	MS 619 1.4 mi W of Jerry St. Pe Hwy	95.3	3.9	0.8	1222
Jackson	306792	14	2018	Port River Rd. 0.1 mi E of River Edge Rd.	91.2	6.5	2.3	341
Jackson	306793	14	2018	Port Rd. 0.4 mi S of Port River Rd.	88.8	7.9	3.3	361
Jackson	306795	14	2018	Jerry St Pe Hwy 1.0 mi S of US 90	96.7	2.8	0.5	21999
Jackson	307061	14	2018	MS 611 0.3 mi S of US 90	91.2	5.3	3.5	12933
Jackson	307062	17	2018	Gorenflo Ave. 0.1 mi North of Big Ridge Rd.	98.7	1.2	0.1	2050
Jasper	310040	4	2018	US 11 0.3 mi NE of MS 528	83.8	8.4	7.7	2376
Jasper	310130	3	2018	MS 15 0.2 mi N of MS 18	88.0	5.0	7.0	7517
Jasper	310140	3	2018	MS 15 0.7 mi S of County Rd. 1537	83.3	4.7	12.0	2730
Jasper	310270	1	2018	I-59 4.2 mi N of Jones County Line	70.5	6.2	23.4	15597
Jasper	310621	5	2018	County Rd. 2422 1.0 mi SE of Newton County Line	85.9	11.7	2.5	82
Jasper	310700	3	2018	MS 18 0.2 mi E of MS 15	88.5	5.7	5.9	2230
Jasper	310810	4	2018	MS 537 1.5 mi N of Jones County Line	88.1	8.0	3.8	637
Jasper	311125	4	2018	Bay St. 0.4 mi E of MS 528	93.2	5.7	1.2	432
Jefferson	320030	2	2018	US 61 2.3 mi SW of MS 33	86.3	6.0	7.6	5729
Jefferson	320130	2	2018	US 61 0.7 mi S of MS 552	84.6	7.8	7.6	5167
Jefferson	320240	3	2018	MS 28 2.0 mi SW of Copiah County Line	77.4	8.5	14.1	1023
Jefferson	320360	5	2018	Rodney Rd. 0.2 mi E of Noland Hill Rd.	79.2	16.8	4.0	75
Jefferson	320390	4	2018	MS 552 1.1 mi SE of Claiborne County Line	93.6	4.2	2.2	1960
Jefferson Davis	330060	2	2018	US 84 0.6 mi N of Mt. Zion Rd.	72.7	6.1	21.3	4943
Jefferson Davis	330400	4	2018	N Williamsburg Rd. 0.4 mi S of Allen Hall Rd.	93.3	5.0	1.7	1626
Jefferson Davis	330660	5	2018	Santee Methodist Rd. 0.6 mi E of Sam Graham Rd.	90.9	8.3	0.8	121
Jones	340030	4	2018	US 11 0.4 mi N of Church St.	89.8	5.4	4.8	4558
Jones	340080	16	2018	US 11 between Durbose St. and Laurel St.	95.9	3.4	0.7	7510
Jones	340260	16	2018	US 11 0.4 mi W of US 59	93.5	5.0	1.5	3464
Jones	340500	16	2018	US 184 0.1 mi W of Victory Rd.	88.6	10.3	1.1	3430
Jones	340600	16	2018	MS 15 0.3 mi SE of Joe Wheeler Ave.	90.9	6.6	2.5	8495
Jones	340640	14	2018	MS 15 between Parker Dr. and Old Amy Rd.	94.1	4.5	1.4	18089
Jones	340715	1	2018	I-59 1.1 mi S of Terminal Dr.	81.3	5.4	13.3	27787
Jones	340750	11	2018	I-59 1.3 mi N of MS 590	83.0	4.1	12.9	27845
Jones	340830	11	2018	I-59 0.4 mi S of US 84	80.7	8.0	11.3	33624
Jones	340840	11	2018	I-59 0.8 mi N of US 84	72.0	6.0	21.9	17540
Jones	340850	11	2018	I-59 1.2 mi N of US 11	72.0	6.1	21.9	16961
Jones	340890	4	2018	MS 588 0.7 mi W of Hoskins Creek Rd.	88.4	9.6	2.1	1575
Jones	340930	14	2018	MS 29 between Adams St. and Washington St.	93.8	5.5	0.7	10874
Jones	340950	4	2018	MS 590 0.6 mi NE of Jarrod Rd.	88.6	9.1	2.3	1242
Jones	340970	17	2018	MS 590 0.4 mi W of US 11	88.2	2.5	9.3	3430
Jones	341130	16	2018	MS 29 between Calhoun St. and Church St.	93.8	4.8	1.4	5677
Jones	341291	5	2018	Masonite Lake Rd. 0.1 mi N of Pavillion Rd.	90.3	7.8	1.9	1413
Jones	341560	4	2018	Orange Dr. 0.9 mi E of MS 15	84.4	14.7	0.8	1241
Jones	341787	4	2018	Augusta Rd. 0.8 mi S of Macedonia Rd.	90.0	9.6	0.3	301

Vehicle Classification Station Summaries for 2017, 2018, 2019

County	County Sequence Number	FC	Year of Count	Location	24 Hour			
					Non-Commercial	Commercial		Average Traffic
						Light	Heavy	
Jones	342160	4	2018	Old MS 15 0.3 mi S of Frank Aplin Rd.	90.2	9.0	0.8	709
Jones	345075	17	2018	24th St. between Bruce Ave. and Susie B. Ruffin Ave.	95.6	3.9	0.5	3296
Jones	345195	17	2018	Beacon St. between Adams St. and Mason St.	96.7	3.0	0.3	12194
Jones	345325	17	2018	13th Ave. between Queen St. and I-59	97.5	2.4	0.2	3369
Jones	345345	17	2018	Wansley Rd. 0.3 mi S of 10th St.	94.2	5.5	0.2	1885
Jones	345350	17	2018	Airport Dr. between Hillcrest Dr. and I-59	87.0	11.9	1.2	1403
Jones	345530	17	2018	Ash Circle between Front St. and Brick St.	98.2	1.8	0.0	446
Kemper	350030	2	2018	US 45 2.7 mi S of MS 16	73.0	5.8	21.2	5560
Kemper	350410	4	2018	MS 493 0.7 mi NW of Keytown Rd.	87.5	10.0	2.6	527
Lafayette	360070	2	2018	MS 7 0.9 mi W of MS 9W	92.8	3.0	4.3	6644
Lafayette	360110	14	2018	MS 7 0.2 mi N of Veterans Dr.	94.3	3.2	2.5	16357
Lafayette	360140	16	2018	County Rd. 101 between Chickasaw Rd. and County Rd. 178	93.2	5.4	1.3	8258
Lafayette	360300	2	2018	MS 6 2.1 mi E of County Rd. 421	86.8	5.9	7.3	9035
Lafayette	360320	16	2018	MS 30 0.2 mi W of MS 7	95.2	4.1	0.7	13376
Lafayette	360470	4	2018	MS 328 0.9 mi W of Main St.	97.4	2.4	0.2	1085
Lafayette	360562	16	2018	MS 314 between College Hill Rd. and Sorority Row	97.6	2.2	0.2	27902
Lafayette	360681	4	2018	County Rd. 429 1.9 mi S of MS 6	90.8	8.9	0.4	412
Lafayette	360740	4	2018	Lafayette Spring Rd. 0.5 mi E of County Rd. 251	91.0	5.9	3.1	161
Lafayette	360780	3	2018	MS 315 0.2 mi W of MS 328	92.9	4.7	2.4	1584
Lafayette	360890	6	2018	MS 287 0.8 mi N of MS 6	98.9	1.1	0.0	46
Lafayette	361050	16	2018	Lamar Blvd. between Grant St. and Old Taylor Rd.	98.3	1.5	0.2	13454
Lamar	370090	4	2018	US 11 4.8 mi SW of I-59	91.8	5.6	2.6	5829
Lamar	370130	14	2018	US 98 2.4 mi W of I-59	96.2	2.6	1.1	39548
Lamar	370200	3	2018	MS 13 1.6 mi W of US 11	85.7	7.0	7.3	1595
Lamar	370260	11	2018	I-59 0.9 mi S of US 98	79.3	5.7	15.0	28707
Lamar	370270	11	2018	I-59 1.1 mi N of US 98	82.9	6.3	10.8	51076
Lamar	375371	17	2018	Westover Dr. Between US 98 and Oak Grove Rd.	97.6	2.0	0.4	15268
Lamar	375373	14	2018	MS 198/Hardy St. MS 198 between I-59 and I-59 EXIT RAMPS	98.0	1.7	0.3	39441
Lamar	378027	11	2018	I-59 NB on RAMP I-59 NB on RAMP	97.6	2.1	0.4	3880
Lamar	378028	11	2018	I-59 NB off RAMP I-59 NB off RAMP	93.8	5.1	1.1	2210
Lauderdale	380030	14	2018	US 11 2.4 mi S of I-20	92.8	4.7	2.4	2412
Lauderdale	380040	14	2018	US 11 0.4 mi S of I-20	87.4	6.9	5.7	4874
Lauderdale	380048	2	2018	US 45 6.0 mi N of I-20	80.7	5.8	13.5	9319
Lauderdale	380202	4	2018	US 80 0.6 mi E of Kewanee Rd.	58.6	4.7	36.7	2598
Lauderdale	380220	1	2018	I-20 0.9 mi W of I-59	60.3	4.0	35.7	22153
Lauderdale	380440	14	2018	MS 19 0.1 mi W of 8th St.	94.2	4.1	1.7	23819
Lauderdale	380470	14	2018	MS 19 3.3 mi SE of MS 494	92.9	3.8	3.3	12841
Lauderdale	380510	3	2018	MS 19 1.0 mi N of N Sylvester Lewis Rd.	91.3	3.6	5.1	6434
Lauderdale	380570	11	2018	I-59 0.1 mi E of US 11	82.3	5.4	12.3	52431
Lauderdale	380590	11	2018	I-59 0.7 mi W of MS 145	80.5	3.7	15.8	53502
Lauderdale	380640	1	2018	I-59 5.7 mi E of US 45	48.9	4.9	46.2	23091
Lauderdale	380680	4	2018	Point-Wanita Lake Rd. 0.9 mi S of US 80	94.1	5.5	0.4	381

Vehicle Classification Station Summaries for 2017, 2018, 2019

County	County Sequence Number	FC	Year of Count	Location	24 Hour			
					Non-Commercial	Commercial		Average Traffic
						Light	Heavy	
Lauderdale	380840	17	2018	MS 493 0.7 mi N of Poplar Springs Dr.	94.2	5.5	0.3	4127
Lauderdale	380920	16	2018	State Blvd. 0.3 mi N of 26th St.	97.1	2.7	0.1	3672
Lauderdale	381050	4	2018	Springhill Rd. 0.9 mi E of US 45	95.7	4.3	0.0	243
Lauderdale	381170	4	2018	Causeyville Rd. 0.6 mi N of Skyline Rd.	91.1	8.1	0.9	705
Lauderdale	381560	5	2018	York Rd. 1.1 mi W of Rutherford Rd.	91.3	5.5	3.3	229
Lauderdale	381615	4	2018	Valley Rd. 0.5 mi N of Bronson Rd.	92.7	6.9	0.5	422
Lauderdale	385000	17	2018	Front St. 0.1 mi SW of MS 493	97.1	2.5	0.4	907
Lauderdale	385080	16	2018	23rd Ave. 0.2 mi N of 32nd St.	98.1	1.8	0.1	6226
Lauderdale	385235	18	2018	St. Andrews St. 0.1 mi E of Braxton Ave.	91.7	4.2	4.1	427
Lauderdale	385290	16	2018	Old US 80 0.5 mi W of 65th Ave.	94.8	4.7	0.5	2070
Lauderdale	385320	16	2018	20th St. 0.4 mi E of MS 19	98.6	1.4	0.1	3567
Lauderdale	385530	16	2018	Front St. between 14th St. and 8th Ave.	97.0	2.8	0.2	5828
Lauderdale	385585	17	2018	11th Ave. 0.1 mi N of Old US 80	89.1	5.5	5.5	421
Lauderdale	385630	14	2018	23rd Ave. 0.1 mi N of 2nd St.	96.3	3.6	0.1	4408
Lauderdale	385855	17	2018	Donald Ave. 0.1 mi N of St. John St.	97.5	2.2	0.3	473
Lauderdale	385865	17	2018	26th Ave. 0.3 mi S of 4th St.	98.3	1.5	0.1	1810
Lauderdale	385910	17	2018	40th St. 0.3 mi E of Old Kings Rd.	98.0	1.9	0.1	2347
Lauderdale	385930	17	2018	Country Club Dr. 0.3 mi S of 46th St.	97.2	2.5	0.3	1373
Lauderdale	386217	16	2018	49th Ave./James E Chaney Dr. Between 5th St. and 8th St.	97.6	2.0	0.4	1630
Lauderdale	386240	16	2018	Jimmy Rodgers Pkwy. between I-20 and Bonita Dr.	91.4	4.4	4.1	1121
Lauderdale	386241	16	2018	Jimmy Rodgers Pkwy. 0.8 mi N of E Adams Rd.	80.9	4.5	14.6	1359
Lawrence	390031	4	2018	MS 184 1.2 mi W of MS 27	92.7	5.8	1.5	1542
Lawrence	390040	2	2018	US 84 1.4 mi W of MS 27	69.3	7.5	23.2	4596
Lawrence	390045	2	2018	US 84 2.8 mi E of MS 27	74.8	6.1	19.1	4116
Lawrence	390280	4	2018	MS 583 0.3 mi N of Brister Store Rd.	87.5	5.9	6.6	1849
Lawrence	390290	4	2018	Holmesville Rd. 1.0 mi N of MS 583	86.9	5.3	7.8	692
Leake	400030	3	2018	Natchez Trace Pkwy 1.8 mi N of MS 429	92.3	3.9	3.8	661
Leake	400060	6	2018	MS 502 0.6 mi E of MS 488	88.0	11.2	0.8	63
Leake	400140	3	2018	MS 35 2.1 mi S of MS 487	82.1	5.4	12.5	4363
Leake	400150	3	2018	MS 35 0.2 mi S of MS 488	87.4	4.9	7.7	8309
Leake	400400	2	2018	MS 25 0.6 mi NE of MS 427	79.5	6.1	14.5	5054
Leake	400550	4	2018	MS 487 0.6 mi S of Pine Grove Rd.	86.6	5.7	7.7	2048
Leake	400755	4	2018	MS 488 1.5 mi N of Thaggard Rd.	92.4	6.0	1.6	1209
Lee	410070	3	2018	Natchez Trace Pkwy 2.7 mi NE of MS 363	96.4	2.2	1.4	1723
Lee	410080	12	2018	US 45 0.8 mi N of MS 6	87.6	4.5	7.9	36514
Lee	410150	2	2018	US 45 1.0 mi SE of Ella Ave.	90.0	4.7	5.3	15798
Lee	410240	16	2018	MS 145 0.1 mi N of Palmetto Rd.	96.3	2.6	1.1	14728
Lee	410270	16	2018	MS 145 0.4 mi S of MS 6	97.3	2.0	0.6	19569
Lee	410310	16	2018	MS 145 1.0 mi S of US 78	97.4	2.1	0.5	21985
Lee	410355	4	2018	MS 145 0.3 mi N of US 45	95.5	3.4	1.1	12827
Lee	410460	14	2018	MS 178 0.2 mi W of Natchez Trace Pkwy	93.6	4.2	2.2	16791
Lee	410650	14	2018	MS 178 2.3 mi E of US 45	94.7	3.8	1.5	6719

Vehicle Classification Station Summaries for 2017, 2018, 2019

County	County Sequence Number	FC	Year of Count	Location	24 Hour			
					Non-Commercial	Commercial		Average Traffic
						Light	Heavy	
Lee	410704	11	2018	I-22 0.7 mi E of US 45	75.3	3.7	21.0	31287
Lee	410705	11	2018	I-22 2.7 mi E of US 45	76.1	5.3	18.6	31660
Lee	410706	1	2018	I-22 1.1 mi E of County Rd. 1147	77.8	5.4	16.8	30140
Lee	410811	5	2018	State Park Rd. 1.5 mi E of MS 6	93.7	6.0	0.3	542
Lee	411040	5	2018	County Rd. 681 1.2 mi N of Natchez Trace Pkwy	94.1	5.3	0.6	1279
Lee	411170	4	2018	County Rd. 1205 1.5 mi S of County Rd. 814	93.8	5.0	1.2	581
Lee	411260	5	2018	County Rd. 1389 1.1 mi SE of MS 363	93.3	5.3	1.4	858
Lee	411360	4	2018	MS 370 1.6 mi W of US 45	93.3	4.6	2.0	1678
Lee	411620	17	2018	Mt. Vernon Rd. 0.5 mi S of US 78	94.6	4.2	1.3	1951
Lee	411702	12	2018	US 45 1.3 mi N of County Rd. 520	85.8	4.9	9.3	32754
Lee	411704	12	2018	US 45 0.8 mi S of US 78	88.1	4.0	7.9	39565
Lee	411706	12	2018	US 45 0.7 mi N of US 78	87.6	4.8	7.6	41369
Lee	411725	4	2018	County Rd. 1766 0.4 mi W of County Rd. 1498	91.5	6.5	2.1	463
Lee	411775	2	2018	US 45 2.2 mi S of MS 348	83.9	3.9	12.2	25160
Lee	415005	17	2018	Green St. 0.2 mi S of MS 6	96.5	2.9	0.6	4390
Lee	415095	17	2018	Stark Dr. 0.1 mi W of N. Madison St.	97.6	2.4	0.0	41
Lee	415245	16	2018	Cliff Gookin Blvd. 0.9 mi SE of Natchez Trace Pkwy	92.7	6.0	1.3	9667
Lee	415335	17	2018	Wilson St. 0.3 mi E of MS 6	96.6	3.1	0.2	611
Lee	415360	16	2018	Eason Blvd. 0.3 mi S of Tulip Rd.	93.2	4.3	2.5	7147
Lee	415521	2	2018	US 278 Between County Rd.151 and Mt. Pleasant Rd.	90.1	4.4	5.5	8912
Lee	415523	4	2018	MS 370 Between US 45 and Bethany Rd.	95.2	3.3	1.5	3561
Lee	415524	4	2018	MS 370 Between MS 145 and Bethany Rd.	93.6	4.1	2.3	2134
Lee	415525	14	2018	MS 76 Between US 278 and International Rd.	89.8	8.0	2.2	1297
Leflore	420020	3	2018	US 49E 1.2 mi S of County Rd. 251	85.7	5.9	8.4	3092
Leflore	420670	4	2018	County Rd. 511 5.5 mi E of MS 7	86.5	9.3	4.2	311
Leflore	420690	4	2018	Front St. 0.2 mi W of US 49E	95.0	2.8	2.2	1490
Leflore	421000	4	2018	County Rd. 518 0.5 mi S of County Rd. 541	91.1	5.0	3.9	432
Leflore	425000	14	2018	Park Ave. 0.3 mi W of Grand Blvd.	97.0	2.4	0.6	10688
Leflore	425030	17	2018	Claiborne Ave. 0.4 mi E of US 82	96.6	2.8	0.6	5778
Leflore	425035	17	2018	Claiborne Ave. 1.2 mi E of US 82	96.3	3.3	0.4	3880
Leflore	425205	17	2018	Wright Pl between Cotton St. and Fulton St.	98.3	1.7	0.0	174
Lincoln	430070	14	2018	US 51 0.5 mi S of MS 550	94.3	4.0	1.7	15249
Lincoln	430140	2	2018	US 84 1.8 mi W of Jackson Liberty Dr. NW	82.0	7.9	10.1	4892
Lincoln	430170	14	2018	Monticello St. 0.2 mi E of N 3rd St.	95.7	3.4	0.9	5860
Lincoln	430180	6	2018	Old US 84 0.2 mi E of Nalco Ln NE	78.1	7.0	14.9	1808
Lincoln	430210	2	2018	US 84 0.6 mi E of Hummingbird Ln SE	73.9	7.9	18.2	6118
Lincoln	430250	1	2018	I-55 between Freeman Rd. and Bogue Chitto Rd.	72.4	6.7	20.9	20396
Lincoln	430270	11	2018	I-55 between US 84 and Brookway Blvd.	76.3	5.7	18.0	23944
Lincoln	430280	11	2018	I-55 between Brookway Blvd. and Union St.	74.4	6.6	19.0	23605
Lincoln	430290	11	2018	I-55 between Union St. and Mt. Zion Rd.	74.9	5.3	19.8	21042
Lincoln	430780	16	2018	First St. 0.2 mi S of Monticello St.	96.2	3.0	0.7	3569
Lincoln	430845	4	2018	Jackson Liberty Dr. 2.1 mi S of MS 550	85.5	9.9	4.7	602

Vehicle Classification Station Summaries for 2017, 2018, 2019

County	County Sequence Number	FC	Year of Count	Location	24 Hour			
					Non-Commercial	Commercial		Average Traffic
						Light	Heavy	
Lincoln	431075	4	2018	Newell Rd. 0.7 mi NE of Foster Ln.	96.7	2.9	0.4	138
Lincoln	431230	14	2018	US 84 1.8 mi E of US 51	83.4	6.6	10.1	10931
Lowndes	440003	2	2018	US 82 2.1 mi W of Airport Rd.	82.4	5.5	12.1	17212
Lowndes	440040	2	2018	US 45 0.6 mi S of Robinson Rd.	81.3	5.3	13.3	6619
Lowndes	440130	14	2018	US 45 0.2 mi S of Spivey Rd.	94.2	3.7	2.2	25748
Lowndes	440150	4	2018	US 45 0.5 mi N of Jess Lyons Rd.	90.3	6.8	2.9	17259
Lowndes	440170	2	2018	US 45 0.5 mi S of Barton Ferry Rd.	87.5	6.0	6.5	9348
Lowndes	440172	14	2018	MS 182 0.2 mi S of US 82	91.5	4.5	4.1	11334
Lowndes	440173	14	2018	MS 182 0.2 mi NW of US 82	88.9	9.4	1.8	2264
Lowndes	440190	14	2018	Main St. between 6th St. and 7th St.	96.2	2.5	1.3	17925
Lowndes	440760	4	2018	MS 50 between McDaniel Dr. and Brewer Rd.	82.8	5.8	11.4	2462
Lowndes	440810	4	2018	Jess Lyons Rd. 0.9 mi E of US 45	95.4	3.2	1.5	3420
Lowndes	441070	5	2018	Gatlin Rd. 0.9 mi E of US 45	95.5	4.0	0.5	752
Lowndes	441080	3	2018	MS 50 0.3 mi NW of US 45	95.9	2.5	1.6	6216
Lowndes	445075	17	2018	Bell Ave. between 18th St. and 19th St.	96.9	3.0	0.1	2981
Lowndes	445080	17	2018	Bell Ave. 0.4 mi W of Idlewild Rd.	95.6	4.2	0.3	3318
Lowndes	445090	17	2018	15th St. between Bell Ave. and 5th Ave.	90.1	4.9	5.1	3900
Lowndes	445125	17	2018	Hemlock St. between Remunda Dr. and Redwood St.	97.6	2.3	0.1	1657
Lowndes	445140	16	2018	Waterworks Rd. 0.2 mi W of MS 50	94.3	4.8	0.9	7673
Lowndes	445170	16	2018	18th Ave. between Pleasant Ridge Cir and 17th St.	97.7	2.0	0.3	7933
Lowndes	445320	17	2018	College St. between 3rd St. and 4th St.	97.6	2.1	0.3	1559
Lowndes	445355	17	2018	3rd Ave. 0.1 mi E of 2nd St.	97.5	2.5	0.0	474
Lowndes	445430	16	2018	Lehmborg Rd. 0.5 mi S of MS 50	96.2	2.8	1.0	10042
Lowndes	446541	4	2018	US 45 Between US 82 and Plymouth Bluff Access Rd	85.7	7.8	6.5	4925
Lowndes	446543	4	2018	MS 789 Between US 45 and McIntyre Rd	59.6	9.7	30.7	1674
Lowndes	446545	14	2018	Port Access Rd 0.6 mi S of MS 182	78.7	6.4	14.9	1045
Madison	450040	16	2018	Natchez Trace Pkwy 8.1 mi SW of MS 43	95.0	4.2	0.8	1919
Madison	450170	14	2018	US 51 0.1 mi S of Hoy Rd.	97.6	2.2	0.2	19826
Madison	450350	14	2018	MS 22 4.5 mi E of Catlett Rd.	93.9	4.5	1.5	5906
Madison	450598	11	2018	I-55 between Gluckstadt Rd. and Church Rd.	86.7	4.1	9.2	50757
Madison	450605	11	2018	I-55 between Soildiers Colony Rd. and MS 22	84.1	3.1	12.9	38111
Madison	450970	14	2018	MS 43 0.4 mi N of MS 16	89.8	7.6	2.6	5691
Madison	451020	4	2018	MS 43 1.9 mi E of Beaverdam Rd.	95.7	3.1	1.3	783
Madison	451265	17	2018	Old Agency Rd. 0.9 mi E of N Livingston Rd.	93.3	6.4	0.3	1019
Madison	451380	14	2018	US 49 0.4 mi N of MS 22	86.1	5.8	8.1	12810
Madison	455210	16	2018	Lake Harbour Dr. Between Pear Orchard Rd. and Wheatley St.	96.8	2.8	0.4	19668
Madison	455215	14	2018	Spillway Rd. 1.1 mi SE of Harbor Dr.	97.5	1.9	0.5	32261
Madison	455260	16	2018	Highland Colony Pkwy 0.4 N of Steed Rd.	98.0	1.7	0.3	10082
Madison	455321	17	2018	New Ragsdale Rd. between Nissan Dr. and Dead End	65.5	10.0	24.5	2222
Madison	455322	17	2018	Old Jackson Rd. Between Cloverleaf Dr. and Stout Rd.	96.6	2.4	1.0	484
Madison	455323	16	2018	E Sowell Rd. Between US 51 and N Old Canton Rd.	92.8	6.8	0.4	621
Madison	455326	17	2018	Calhoun Station Parkway Between Gluckstadt Rd and Church Rd	92.7	6.8	0.5	5584

Vehicle Classification Station Summaries for 2017, 2018, 2019

County	County Sequence Number	FC	Year of Count	Location	24 Hour			
					Non-Commercial	Commercial		Average Traffic
						Light	Heavy	
Madison	455340	14	2018	Old Canton Rd Between Rice Rd and Natchez Trace Pkwy	95.3	4.2	0.5	21133
Madison	455341	16	2018	Old Canton Road Between Main St. and Hoy Rd.	97.0	2.5	0.5	10123
Marion	460060	14	2018	US 98 0.5 mi SW of MS 35	87.1	5.4	7.5	13767
Marion	460075	14	2018	US 98 0.5 mi W of MS 13	88.8	5.9	5.3	15169
Marion	460240	3	2018	MS 35 1.1 mi S of MS 48	77.3	5.8	16.9	2413
Marion	460340	3	2018	MS 13 0.8 mi NW of MS 35	84.3	7.9	7.8	4350
Marion	460360	3	2018	MS 13 0.7 mi S of River Rd.	81.1	6.2	12.7	2690
Marion	460740	4	2018	Ten Mile Creek Rd. 1.7 mi W of MS 35	92.5	5.1	2.4	1287
Marion	460840	4	2018	Good Hope Rd. 0.8 mi W of Gates Rd.	90.5	4.2	5.3	380
Marion	461010	5	2018	Mt. Sinai Rd. 0.3 mi S of Ratliff Rd.	94.4	4.6	1.0	195
Marion	461040	4	2018	Game Reserve Rd. 3.0 mi S of Purvis Rd.	87.2	8.4	4.4	204
Marion	465050	16	2018	Park Ave. 0.4 mi N of Broad St.	97.3	2.2	0.5	5999
Marion	465070	16	2018	Broad St. 0.2 mi E of Park Ave.	96.5	3.1	0.5	6118
Marion	465095	17	2018	Main St. 0.2 mi S of Pearl St.	90.6	8.6	0.8	817
Marion	465291	4	2018	MS 44 Between MS 13 and River Rd.	78.2	10.4	11.4	394
Marion	465311	4	2018	MS 44 0.8 mi N of US 98	89.5	7.3	3.2	2737
Marshall	470003	1	2018	I-22 1.1 mi W of Red Banks Rd.	68.9	5.2	26.0	25085
Marshall	470020	6	2018	Church St. between MS 309 and Fuller St.	97.3	2.5	0.2	943
Marshall	470090	4	2018	MS 178 0.9 mi W of Cayce Rd.	93.2	3.8	2.9	2631
Marshall	470125	1	2018	I-22 0.9 mi W of Bicycle Rd.	71.8	4.7	23.5	25978
Marshall	470145	1	2018	I-22 1.6 mi SE of MS 4	59.1	5.3	35.6	18001
Marshall	470335	2	2018	MS 4 0.4 mi S of US 78	90.3	5.9	3.7	8088
Marshall	470361	14	2018	MS 7 between Falconer Ave. and College Ave.	94.5	4.0	1.4	7634
Marshall	470600	4	2018	MS 309 0.2 mi N of St Paul Rd.	94.5	4.6	1.0	6669
Marshall	470660	4	2018	Cayce Rd. 0.2 mi S of Woodsdale Cir	90.5	5.4	4.1	3434
Marshall	476001	2	2018	MS 302 Between US 72 and Cayce Rd.	86.4	4.2	9.4	6388
Marshall	476003	16	2018	MS 178 Between MS 4 and Chesterman St	95.8	3.2	1.0	5333
Marshall	476018	1	2018	I-269 0.9 mi N of MS Wingo Rd.	83.7	6.4	9.9	11624
Marshall	476019	1	2018	I-269 2.7 mi N of MS 309	81.3	5.5	13.2	7691
Marshall	476020	1	2018	I-269 0.9 mi W of MS 309	81.9	7.1	11.0	6583
Monroe	480020	2	2018	US 45 0.4 mi S of Holloway Rd.	88.2	5.4	6.4	8288
Monroe	480155	2	2018	US 45 0.7 mi S of Lee County Line	93.3	2.6	4.1	8684
Monroe	480320	2	2018	US 45A 0.5 mi S of Baptist Grave Rd.	76.9	4.9	18.2	10097
Monroe	480330	2	2018	US 45A 1.5 mi N of MS 382	75.9	5.3	18.8	9817
Monroe	480390	16	2018	MS 278 0.2 mi W of 3rd St.	95.9	2.6	1.5	10981
Monroe	480405	16	2018	MS 25 between 2nd Ave. and 3rd Ave.	94.1	4.5	1.4	5073
Monroe	480470	14	2018	MS 25 between Guy Pickle Dr. and Blvd Dr.	92.6	3.7	3.7	3126
Monroe	480475	14	2018	MS 25 0.4 mi SW of Panther Dr.	93.8	2.8	3.4	3376
Monroe	480610	16	2018	MS 278 0.1 mi E of Gregory Rd.	93.8	3.7	2.5	8557
Monroe	480670	3	2018	MS 278 0.6 mi SE of Hatley Rd.	90.8	3.8	5.4	2901
Monroe	480780	2	2018	MS 25 0.3 mi W of Matubba St.	90.4	4.6	5.0	9134
Monroe	480785	2	2018	MS 25 between Martin Luther King St. and Columbus St.	91.1	4.4	4.5	11006

Vehicle Classification Station Summaries for 2017, 2018, 2019

County	County Sequence Number	FC	Year of Count	Location	24 Hour			
					Non-Commercial	Commercial		Average Traffic
						Light	Heavy	
Monroe	480910	4	2018	Darracott Rd. 1.0 mi N of Stahl Rd.	90.1	4.8	5.1	352
Monroe	481020	4	2018	Center Hill Rd. 0.6 mi S of Pickel Rd.	97.3	2.3	0.4	639
Monroe	481220	4	2018	Hatley Rd. 0.3 mi W of Smithville Rd.	95.7	3.7	0.6	4180
Monroe	481300	5	2018	Liberty Rd. 0.4 mi S of Airline Rd.	96.6	3.1	0.2	246
Monroe	481520	5	2018	Praire Rd. 1.0 mi E of MS 25	96.0	4.0	0.0	25
Monroe	485005	16	2018	Boulevard Dr. 0.2 mi N of US 278	97.6	2.2	0.2	7344
Monroe	485035	17	2018	Easthaven Dr. between Maple St. and Hatley Rd.	97.9	2.0	0.2	2851
Monroe	485045	16	2018	10th Ave. between 5th St. and 8th St.	97.6	2.2	0.2	2407
Monroe	486045	6	2018	Thayer St. between Glendale Cir and High Ext.	96.0	3.8	0.2	1960
Monroe	486050	6	2018	Meadowlane Dr. between Parkview Dr. and Bellview Dr.	94.9	4.8	0.3	190
Monroe	486090	5	2018	Commerce St. between Walters Dr. and Bulldog Blvd.	95.1	4.8	0.1	830
Monroe	486453	3	2018	US 25 Bypass 0.4 mi N of Harmony Rd.	93.7	3.6	2.8	3364
Montgomery	490020	4	2018	US 51 0.2 mi N of Oliver Rd.	89.3	7.0	3.6	2074
Montgomery	490040	4	2018	US 51 0.5 mi S of MS 407	90.2	4.7	5.1	3364
Montgomery	490050	4	2018	US 51 0.3 mi N of MS 407	93.5	4.6	1.9	8867
Montgomery	490070	4	2018	US 51 0.8 mi N of US 82	87.7	5.5	6.8	4352
Montgomery	490150	4	2018	Middleton Rd. 0.8 mi W of US 51	96.1	2.9	1.1	6142
Montgomery	490190	2	2018	US 82 0.2 mi NE of Doris Rd.	76.5	6.3	17.2	5466
Montgomery	490210	4	2018	MS 182 0.2 mi NW of Stone St.	94.3	3.9	1.7	1256
Montgomery	490280	2	2018	US 82 0.3 mi NE of Jacks Ln.	74.1	5.8	20.1	4670
Montgomery	490410	4	2018	Lodi Rd. 2.4 mi W of Minerva Rd.	92.7	6.7	0.6	261
Montgomery	490510	4	2018	Vaiden-KilMichael Rd. 1.9 mi NE of MS 407	90.4	7.6	2.0	276
Montgomery	490520	4	2018	Main St. 0.2 mi E of Wingate Rd.	97.1	2.9	0.0	586
Montgomery	490540	4	2018	Minerva Rd. 2.4 mi S of Lodi Rd.	91.6	7.7	0.7	137
Montgomery	490780	4	2018	MS 404 1.4 mi E of I-55	89.4	4.7	5.8	445
Montgomery	495021	6	2018	Stafford Wells Rd. 0.6 South of MS 407	82.0	15.0	3.0	117
Montgomery	495201	6	2018	Depot Ave. Between MS 182 and Main St	96.6	3.1	0.3	624
Neshoba	500060	3	2018	MS 15 1.3 mi S of County Rd. 248	88.3	4.5	7.1	4328
Neshoba	500180	14	2018	MS 16 between Evergreen Ave. and Valley View Dr.	95.3	3.0	1.7	18686
Neshoba	500240	3	2018	MS 19 2.5 mi N of MS 492	87.1	5.7	7.2	5108
Neshoba	500250	3	2018	MS 19 4.6 mi S of MS 16	89.6	5.3	5.1	6240
Neshoba	500290	14	2018	MS 19 between Beacon St. and Main St.	94.3	4.4	1.3	4902
Neshoba	500340	3	2018	MS 19 1.1 mi NW of MS 395	74.3	6.7	19.0	1951
Neshoba	500370	3	2018	MS 21 0.5 mi NE of County Rd. 107	90.9	5.7	3.4	2553
Neshoba	500380	3	2018	MS 21 0.5 mi N of County Rd 125	91.6	4.3	4.1	2654
Neshoba	501000	17	2018	MS 486 between Walton Ave and Lamar Cir	95.4	4.2	0.4	4706
Neshoba	505115	14	2018	MS 16 0.3 mi E of Byrd Ave.	95.7	2.7	1.6	7634
Neshoba	505205	17	2018	Front St. 0.2 mi N of MS 16	95.9	3.7	0.4	2709
Neshoba	505250	17	2018	Airport Rd. 0.3 mi W of MS 19	91.8	6.7	1.5	231
Neshoba	505401	18	2018	MS 894 Between MS 486 and MS 16	95.0	4.6	0.4	862
Neshoba	505402	16	2018	MS 15 Between MS 16 and MS 21	93.1	3.9	2.9	12670
Newton	510020	4	2018	US 80 0.3 mi E of Ponderosa Rd.	85.8	4.8	9.4	3844

Vehicle Classification Station Summaries for 2017, 2018, 2019

County	County Sequence Number	FC	Year of Count	Location	24 Hour			
					Non-Commercial	Commercial		Average Traffic
						Light	Heavy	
Newton	510080	4	2018	US 80 0.1 mi W of Scanlan St.	90.7	4.5	4.7	4568
Newton	510240	1	2018	I-20 3.3 mi E of MS 503	60.2	4.4	35.5	20527
Newton	510480	4	2018	North St. 0.2 mi N of MS 492	97.3	2.5	0.2	2406
Newton	510630	4	2018	MS 492 1.4 mi W of MS 15	86.4	6.1	7.5	3063
Newton	510750	4	2018	MS 505 5.0 mi S of US 80	90.9	6.3	2.7	182
Newton	510770	4	2018	Decatur-Conehatta Rd. 2.1 mi E of MS 489	93.4	4.9	1.7	732
Newton	511250	5	2018	New Ireland Rd. 0.4 mi S of I-20	96.7	2.5	0.7	1321
Newton	511260	5	2018	Pine Bluff Rd. 1.2 mi N of I-20	97.5	1.7	0.8	786
Newton	511335	3	2018	MS 15 1.5 mi S of US 80	83.9	4.2	11.9	3459
Noxubee	520030	4	2018	MS 145 0.1 mi N of MS 39	67.3	6.7	26.0	799
Noxubee	520040	4	2018	MS 145 1.0 mi N of MS 39	76.2	4.9	18.9	935
Noxubee	520135	4	2018	MS 145 0.9 mi N of Dent St.	92.9	4.2	2.8	2063
Noxubee	520245	4	2018	Prairie St. 0.3 mi N of Pearl St.	97.9	2.1	0.0	798
Noxubee	520480	4	2018	Lynn Creek Rd. 3.9 mi E of Robinson Rd.	82.6	14.7	2.6	190
Noxubee	520540	5	2018	Deerbrook Rd. 3.1 mi S of MS 388	83.2	9.6	7.1	567
Noxubee	520590	4	2018	Praire Point Rd. 3.3 mi E of Deerbrook Rd.	88.3	8.6	3.2	695
Noxubee	520680	5	2018	Cooksville Rd. 1.0 mi N of Jack Spann Rd.	83.8	8.3	8.0	164
Noxubee	520810	5	2018	Residence St. 0.1 mi N of MS 39	97.2	2.6	0.2	831
Noxubee	520845	4	2018	Macon-Lynn Creek Rd. 0.7 mi E of McLeod Chapel Rd.	87.6	7.9	4.4	158
Noxubee	521000	2	2018	US 45 2.4 mi S of MS 14	74.2	5.8	20.0	6524
Noxubee	521020	2	2018	US 45 0.5 mi N of Dent St.	78.5	5.2	16.3	10925
Oktibbeha	530025	2	2018	US 82 0.5 mi E of County Lake Rd.	80.7	5.8	13.6	9266
Oktibbeha	530035	14	2018	MS 25 0.7 mi S of MS 12	83.5	6.8	9.7	7153
Oktibbeha	530038	14	2018	MS 25 0.9 mi N of MS 182	87.1	5.5	7.5	11726
Oktibbeha	530040	14	2018	MS 182 0.9 mi W of MS 389	96.9	2.5	0.6	9226
Oktibbeha	530050	14	2018	MS 182 0.1 mi W of Washington St.	96.9	2.6	0.6	11885
Oktibbeha	530210	14	2018	MS 12 0.3 mi SW of Stark Rd.	96.2	2.5	1.3	14621
Oktibbeha	530229	18	2018	Stark Rd. 0.1 mi N of MS 12	96.5	2.8	0.7	8995
Oktibbeha	530240	14	2018	MS 12 2.0 mi E of MS 25	96.8	2.6	0.6	24000
Oktibbeha	530260	14	2018	MS 12 3.0 mi E of MS 25	96.2	3.1	0.6	25902
Oktibbeha	530430	16	2018	Blackjack Rd. 0.3 mi S of MS 12	97.5	2.1	0.4	13232
Oktibbeha	530640	16	2018	MS 389 1.3 mi S of US 82	92.3	7.3	0.4	6874
Oktibbeha	530650	4	2018	MS 389 2.2 mi N of US 82 Bypass	91.2	5.3	3.5	2608
Oktibbeha	530680	5	2018	Robinson Rd. 0.6 mi NE of Oktoc Rd.	93.8	4.6	1.6	1048
Oktibbeha	530790	5	2018	Self Creek Rd. 2.3 mi E of Thompson Rd.	94.7	4.1	1.2	672
Oktibbeha	535000	16	2018	Louisville St. 2.5 mi S of MS 12	95.3	4.0	0.7	4702
Oktibbeha	535010	16	2018	Whitfield St. 0.3 mi SW of Greensboro St.	95.1	4.7	0.2	4262
Oktibbeha	535024	17	2018	Westside Dr. 0.2 mi W of Long St.	96.4	3.5	0.0	1789
Oktibbeha	535330	18	2018	Jarnagin S. 0.1 mi S University Dr.	97.7	2.3	0.0	467
Oktibbeha	535406	16	2018	Louisville St. Between MS 12 and Lynn Lane	96.5	3.0	0.5	10525
Oktibbeha	535407	16	2018	Louisville St Between Lynn Lane and Industrial Park Rd	96.1	3.3	0.5	6120
Panola	540060	4	2018	US 51 0.5 mi S of Hentz Rd.	92.1	5.7	2.2	3447

Vehicle Classification Station Summaries for 2017, 2018, 2019

County	County Sequence Number	FC	Year of Count	Location	24 Hour			
					Non-Commercial	Commercial		Average Traffic
						Light	Heavy	
Panola	540110	16	2018	US 51 0.3 mi N of MS 6	91.2	7.1	1.7	11300
Panola	540120	16	2018	US 51 0.8 mi N of MS 6	90.6	7.0	2.4	6002
Panola	540160	4	2018	US 51 0.1 mi S of MS 315	94.5	3.7	1.8	5548
Panola	540290	3	2018	MS 35 3.4 mi NE of MS 322	90.3	7.4	2.3	1321
Panola	540320	14	2018	MS 35 0.1 mi S of MS 6	92.7	5.8	1.5	4321
Panola	540410	14	2018	MS 6 2.8 mi E of I-55	90.2	5.0	4.7	17621
Panola	540450	11	2018	I-55 1.4 mi S of MS 6	76.6	4.1	19.3	19307
Panola	540458	11	2018	I-55 1.2 mi N of MS 6	76.1	4.5	19.4	22981
Panola	540460	1	2018	I-55 1.3 mi N of MS 35	77.9	4.3	17.7	26105
Panola	540463	17	2018	Bates St. 0.1 mi S of MS 6	96.6	3.3	0.1	1415
Panola	540520	3	2018	MS 315 0.9 mi W of US 51	91.8	4.4	3.8	2396
Panola	540600	4	2018	MS 310 3.9 mi E of I-55	90.2	4.8	5.0	1816
Panola	540680	4	2018	Pope-Crowder Rd. 2.1 mi NE of Teasdale Rd.	92.3	5.9	1.8	1115
Panola	540770	4	2018	Curtis Rd. 2.0 mi W of Macedonia Rd.	96.1	2.9	1.0	780
Panola	541321	5	2018	MS 315 0.3 mi N of US 278	94.4	4.1	1.5	2466
Pearl River	550100	14	2018	US 11 0.1 mi S of MS 43	95.1	4.3	0.6	16869
Pearl River	550220	4	2018	US 11 0.5 mi S of Orvisburg Rd.	87.1	6.0	6.9	1799
Pearl River	550260	3	2018	MS 13 0.2 mi W of I-59	86.9	7.2	5.9	3282
Pearl River	550280	3	2018	MS 26 0.9 mi E of Valley Rd.	75.2	8.8	15.9	3006
Pearl River	550430	14	2018	MS 43 0.4 mi W of I-59	93.5	4.9	1.5	16782
Pearl River	550560	1	2018	I-59 2.2 mi N of MS 43	78.2	4.6	17.2	22100
Pearl River	550610	1	2018	I-59 1.4 mi S of MS 26	68.9	4.0	27.1	14957
Pearl River	550620	1	2018	I-59 2.9 mi N of MS 26	70.1	4.5	25.4	16167
Pearl River	550840	5	2018	Flat Top Rd. 0.6 mi S of MS 43	90.7	8.1	1.2	285
Pearl River	550860	4	2018	Spring Hill Rd. 1.2 mi NE of Wayne Stewart Rd.	88.2	9.6	2.2	115
Pearl River	550970	4	2018	Gumpond Beall Rd. 0.5 mi W of I-59	91.3	7.7	1.0	725
Pearl River	551050	5	2018	Hillsdale Gumpond Rd. 1.7 mi SE of I-59	89.5	7.1	3.4	935
Pearl River	551240	3	2018	MS 43 1.5 mi E of I-59	94.6	4.3	1.2	8757
Perry	560040	2	2018	US 98 0.3 mi E of MS 29	75.8	5.8	18.4	11237
Perry	560056	2	2018	US 98 1.1 mi E of Beaumont Brooklyn Rd.	71.0	4.0	25.0	8526
Perry	560110	3	2018	MS 15 0.3 mi N of MS 198	87.2	6.5	6.3	2844
Perry	560160	3	2018	MS 15 0.1 mi N of Bay Ave.	92.2	3.7	4.1	4656
Perry	560200	3	2018	MS 15 0.7 mi N of Gatorwood Rd.	81.6	10.2	8.2	2113
Perry	560290	3	2018	MS 42 2.2 mi E of MS 15	86.3	5.8	7.9	3717
Perry	560540	4	2018	Buck Creek Rd. 1.8 mi S of MS 42	83.8	8.0	8.2	747
Perry	560580	4	2018	Beaumont Brooklyn Rd. 0.3 mi N of US 98	93.3	5.7	0.9	743
Perry	560650	5	2018	Memorial Church Rd. 0.6 mi N of Clinton Rd.	91.9	6.3	1.7	230
Perry	560761	6	2018	MS 15 0.3 mi W of US 98	88.0	6.4	5.6	837
Pike	570200	16	2018	US 51 0.1 mi S of US 98	91.0	4.5	4.5	7859
Pike	570210	14	2018	US 51 between 21st St. and 22nd St.	96.5	2.7	0.9	9843
Pike	570220	14	2018	US 51 between 5th Ave. and Scott St.	96.2	2.9	0.9	9881
Pike	570300	14	2018	US 51 between Meadville St. and Oak St.	96.9	2.3	0.8	12232

Vehicle Classification Station Summaries for 2017, 2018, 2019

County	County Sequence Number	FC	Year of Count	Location	24 Hour			
					Non-Commercial	Commercial		Average Traffic
						Light	Heavy	
Pike	570370	3	2018	MS 24 0.7 mi W of I-55	83.5	6.4	10.1	5885
Pike	570420	14	2018	US 98 0.6 mi E of US 51	90.0	5.8	4.2	17245
Pike	570460	2	2018	US 98 0.7 mi E Pike 93 Central	84.4	6.7	8.9	7514
Pike	570520	1	2018	I-55 1.5 mi N of MS 584	73.8	4.1	22.1	16788
Pike	570700	14	2018	Delaware Ave. between 5th St. and 6th St.	96.9	2.9	0.2	8629
Pike	570830	17	2018	MS 570 0.5 mi W of I-55	92.5	5.6	1.9	3850
Pike	571150	16	2018	MS 570 between Ave F and Ave E	91.5	7.3	1.2	3990
Pike	571230	6	2018	Anglin Rd. 0.5 mi N of MS 570	92.4	6.4	1.2	603
Pike	571260	16	2018	Robb St. between Walnut St. and Cherry St.	96.3	3.1	0.6	5339
Pike	571320	4	2018	Airport-Fernwood Rd. 0.9 mi E of I-55	86.9	5.3	7.8	2213
Pike	575170	18	2018	Michigan Ave between Argyle St and Magnolia St	97.4	2.5	0.2	3816
Pike	575280	17	2018	25th St. between Ball St. and Witterman St.	98.5	1.4	0.1	1127
Pike	575608	18	2018	College Dr. between Robb St. and Bear Dr.	98.1	1.7	0.2	907
Pike	575611	17	2018	MS 908 between Rolling Wood Dr. and Cherry St.	95.3	3.7	1.1	5970
Pontotoc	580090	2	2018	MS 6 0.8 mi E of Lafayette Couty line	85.4	5.3	9.2	9256
Pontotoc	580120	3	2018	MS 9 0.7 mi NE of Church St.	94.1	2.9	3.0	10570
Pontotoc	580170	2	2018	MS 6 2.8 mi NW of MS 342	90.5	4.6	4.8	13112
Pontotoc	580370	3	2018	MS 41 1.6 mi S of MS 342	89.6	5.9	4.5	2807
Pontotoc	580480	3	2018	MS 9 0.2 mi E of MS 341	92.6	3.3	4.1	8627
Pontotoc	580500	4	2018	MS 9 0.2 mi N of MS 338	92.3	4.1	3.6	5930
Pontotoc	580760	4	2018	MS 355 1.5 mi S of Union County Line	91.8	6.8	1.4	865
Pontotoc	580820	4	2018	MS 345 0.3 mi E of MS 15	93.4	4.7	1.9	3701
Pontotoc	581050	5	2018	MS 336 0.1 mi NW of MS 9	96.8	2.2	1.0	2884
Pontotoc	581400	2	2018	MS 6 1.6 mi E of MS 15	86.1	5.1	8.9	13719
Pontotoc	581406	2	2018	Pontotoc Pkwy 1.0 mi E of Black Zion Rd.	89.0	4.2	6.7	8580
Pontotoc	581407	4	2018	MS 780 Between Union Co Line and MS 9	90.0	5.1	4.9	1805
Prentiss	590150	3	2018	MS 30 3.4 mi W of US 45	81.1	5.9	12.9	1786
Prentiss	590220	4	2018	MS 30 0.9 mi E of MS 4	94.2	3.5	2.4	3944
Prentiss	590230	3	2018	MS 30 0.2 mi SE of County Rd. 3130	79.6	5.0	15.4	3321
Prentiss	590555	4	2018	County Rd. 5031 0.4 mi S of County Rd. 5141	91.8	7.1	1.2	1339
Prentiss	590610	3	2018	MS 4 0.6 mi S of County Rd. 5091	89.0	5.2	5.8	2574
Prentiss	590705	4	2018	County Rd. 3501 0.6 mi NW of County Rd. 3560	79.3	4.9	15.7	274
Prentiss	591320	14	2018	MS 4 0.4 mi W of MS 145	91.4	4.4	4.2	7652
Prentiss	595110	16	2018	George E. Allen Dr. 0.4 mi W of MS 145	97.1	2.7	0.1	2153
Prentiss	595216	4	2018	MS 145 Between US 45 and County Rd. 1040	92.8	4.4	2.8	5822
Quitman	600150	3	2018	MS 3 0.2 mi N of MS 6	89.4	7.5	3.1	1741
Quitman	600180	3	2018	MS 3 0.9 mi N of Squirrel Lake Rd.	84.4	11.3	4.3	1301
Quitman	600240	2	2018	MS 6 1.0 mi NE of Gunn Rd.	87.4	4.5	8.0	3092
Quitman	600420	4	2018	MS 316 0.4 mi SE of Belen Gin Rd.	87.1	6.5	6.4	361
Quitman	600430	4	2018	MS 315 Between Coahoma County Line and Bud Rd.	81.4	6.2	12.4	506
Quitman	600460	4	2018	MS 315 0.1 mi E of Howze Rd.	81.2	7.1	11.8	531
Quitman	600680	4	2018	Darling Rd. 0.5 mi E of Dees Rd.	91.6	4.2	4.2	154

Vehicle Classification Station Summaries for 2017, 2018, 2019

County	County Sequence Number	FC	Year of Count	Location	24 Hour			
					Non-Commercial	Commercial		Average Traffic
						Light	Heavy	
Quitman	600810	4	2018	Schieleville Rd. 1.6 mi E of Anderson Rd.	77.1	18.1	4.8	42
Quitman	600820	4	2018	Bailey Rd. 0.1 mi E of Black Rd.	90.9	7.6	1.5	66
Rankin	610300	14	2018	US 80 0.5 mi W of MS 475	95.6	3.5	0.9	17558
Rankin	610350	14	2018	US 80 between Felicity St. and Black St.	96.2	3.4	0.4	17276
Rankin	610750	16	2018	Louis Wilson Dr between Jasper St. and Shiloh Rd.	95.1	4.2	0.7	9159
Rankin	610775	14	2018	MS 18 3.8 mi NW of Shell Oil Rd.	90.5	6.7	2.8	8726
Rankin	610800	3	2018	MS 18 0.1 mi SE of Ashley Rd.	90.1	5.4	4.6	4342
Rankin	610851	14	2018	MS 25 1.0 mi N of Old MS 471	91.4	5.3	3.3	17332
Rankin	610852	14	2018	MS 25 0.5 mi NE of Stull Rd.	90.8	4.8	4.4	11689
Rankin	610857	17	2018	Grants Ferry Rd. Between Castlewoods Blvd. and Wirtz Rd.	96.1	3.4	0.5	2226
Rankin	610858	17	2018	Grants Ferry Rd. Between Bradford Dr. & MS 471	95.8	3.7	0.5	3704
Rankin	610900	3	2018	MS 469 0.4 mi N of Enoch Grove Rd.	90.4	8.7	0.9	3745
Rankin	610995	16	2018	MS 469 0.4 mi E of US 49	95.1	4.1	0.8	8729
Rankin	611005	17	2018	Gunter Rd. 0.1 mi W of MS 469	93.9	5.3	0.8	2038
Rankin	611020	17	2018	Cleary Rd. 0.2 mi S of Ansley Pl.	95.1	3.8	1.1	6158
Rankin	611025	17	2018	Cleary Rd. 0.2 mi S of Florence-Byram Rd.	90.8	6.9	2.3	2395
Rankin	611027	17	2018	Cleary Rd. 0.2 mi N of White Rd.	89.5	6.3	4.3	1176
Rankin	611030	14	2018	MS 468 1.8 mi W of Treetops Blvd.	89.5	6.1	4.3	22342
Rankin	611040	16	2018	Flowood Dr. 0.5 mi N of Old Brandon Rd.	93.4	4.8	1.8	4015
Rankin	611067	17	2018	Wirtz Rd. 0.7 mi W of Cooper Rd.	98.0	1.5	0.4	2707
Rankin	611277	14	2018	MS 471 0.1 mi N of US 80	91.8	6.1	2.1	5973
Rankin	611280	17	2018	MS 471 0.1 mi N of Brooks Dr.	96.4	2.7	0.9	8498
Rankin	611300	17	2018	Old MS 471 0.4 mi N of Holly Bush Rd.	93.0	5.6	1.4	3077
Rankin	611330	17	2018	Shiloh Rd. 0.4 mi E of Louis Wilson Dr.	94.0	5.5	0.5	1935
Rankin	611410	4	2018	MS 43 0.5 mi N of Wire Rd.	83.7	7.6	8.7	2826
Rankin	611420	4	2018	MS 43 0.3 mi N of I-20	89.1	5.5	5.4	6755
Rankin	611440	4	2018	Brooks St Between US 80 and Lake Rd	95.2	3.9	0.9	441
Rankin	611485	4	2018	Leesburg Rd. 0.4 mi NW of Barefoot Springs Rd.	83.0	15.3	1.7	342
Rankin	611590	14	2018	MS 475 0.2 mi N of I-20	94.0	4.2	1.8	28863
Rankin	611645	16	2018	Spillway Rd. 0.5 mi E of Grants Ferry Rd.	96.3	2.9	0.7	7874
Rankin	611752	16	2018	Greenfield Rd. 0.1 mi S of MS 18	96.4	3.0	0.6	9799
Rankin	616025	16	2018	Old Brandon Rd. 0.7 mi W of Fox Hall Rd.	93.3	6.3	0.4	5984
Rankin	616030	16	2018	Old Brandon Rd. 0.2 mi E of Fox Hall Rd.	95.5	3.9	0.6	3929
Rankin	616040	16	2018	Old Brandon Rd. 0.2 mi E of Airport Rd.	97.2	2.5	0.3	9574
Rankin	616052	18	2018	Woodgate Dr. between Huntview Dr. and Crossover Dr.	95.3	4.7	0.0	649
Rankin	616067	14	2018	Old Brandon Rd. 0.5 mi E of Airport Rd.	96.1	3.5	0.5	5985
Rankin	616068	17	2018	Henderson Rd. between Cooper Rd. and Burnham Rd.	95.6	3.7	0.6	691
Rankin	616069	17	2018	Henderson Rd. between Burnham Rd. and Luckney Rd.	95.2	4.2	0.6	3344
Rankin	616213	16	2018	Grants Ferry Rd. 0.3 mi N of Manship Rd.	96.7	3.0	0.2	10105
Rankin	616905	17	2018	Cooper Rd. 0.2 mi N of Henderson Rd.	93.4	5.6	1.0	2754
Rankin	616920	17	2018	El Dorado Rd. between US 80 and Cooper Rd.	95.3	4.3	0.4	8625
Rankin	616930	17	2018	Cross Park Dr. between US 80 and Old Brandon Rd.	96.7	2.8	0.5	6759

Vehicle Classification Station Summaries for 2017, 2018, 2019

County	County Sequence Number	FC	Year of Count	Location	24 Hour			
					Non-Commercial	Commercial		Average Traffic
						Light	Heavy	
Rankin	616931	17	2018	Cooper Road Between Luckney Rd and MS 25	95.4	3.9	0.7	3819
Rankin	616932	14	2018	MS 468 Between Old Brandon Rd. and Flowood Dr.	88.0	6.4	5.6	19919
Rankin	616934	14	2018	MS 471 Between Luckney Rd and Grants Ferry Rd	95.2	3.3	1.6	16034
Rankin	616939	4	2018	S Lake Rd Between MS 43 and Brooks Ave	94.4	5.2	0.4	258
Rankin	616942	16	2018	Treetops Blvd. Between MS 25 and Flowood Dr.	95.0	3.9	1.1	9287
Rankin	616943	17	2018	Wirtz Road Between MS 25 and Grants Ferry Rd	92.0	6.9	1.1	2910
Rankin	616944	17	2018	N Flowood Dr. Between MS 475 and Flowood Dr.	96.5	3.0	0.5	3984
Rankin	616945	17	2018	Eastland Drive Between Patterson Dr and Barnett Dr	85.4	14.4	0.2	3639
Rankin	616946	17	2018	King Drive Between Old Brandon Road and George Wallace Dr	93.6	6.1	0.3	880
Rankin	616947	16	2018	Old Brandon Rd. Between Pearson Rd and Bierdeman Rd	97.7	2.0	0.2	11225
Rankin	616949	14	2018	Old Brandon Road Between El Dorado Rd and Crossgates Blvd	95.0	4.5	0.5	9672
Rankin	616950	4	2018	Pisgah Rd Between MS 471 and MS 43	96.0	3.6	0.4	890
Rankin	616951	17	2018	Patterson Dr Between Flynn Dr and Eastland Dr	92.7	7.2	0.1	712
Rankin	616954	5	2018	Old Hwy 80 Between US 80 and Barker St	87.4	9.5	3.1	768
Rankin	616955	5	2018	Mink Branch Rd Between Leesburg Rd and Barker Rd	91.2	7.8	1.1	139
Rankin	616956	4	2018	Haynes Chapel Rd Between Lake Rd and Holly Bush Rd	85.4	12.6	2.0	170
Rankin	616957	4	2018	Harrell Rd Between MS 481 and Leesburg Rd	88.6	10.2	1.2	206
Rankin	616958	5	2018	Barker Rd Between Old Hwy 80 and Leesburg Rd	85.9	7.1	7.0	637
Rankin	616959	5	2018	Andrew Chapel Rd Between US 80 and Trickham Bridge Rd	86.7	10.8	2.5	543
Rankin	616960	17	2018	Andrew Chapel Rd Between Trickham Bridge Rd and Baker Ln	93.2	5.2	1.6	1319
Rankin	616961	17	2018	Baker Lane Between MS 471 and Andrew Chapel Rd	85.7	12.6	1.7	3907
Rankin	616962	4	2018	Sand Hill Rd Between MS 25 and Midway Rd	89.8	8.1	2.2	272
Rankin	616963	17	2018	Northshore Parkway Between Fannin Landing Circle and MS 471	94.5	3.9	1.6	5527
Rankin	616965	6	2018	Wade Patrick Rd Between Shell Oil Rd and Rock Hill Rd	89.3	9.7	1.0	1576
Rankin	616966	17	2018	Dixie Road Between US 49 and Main St	84.4	8.4	7.2	793
Rankin	616967	6	2018	Loflin Road Between Rockwood Rd and Simpson Co Line	85.7	10.2	4.1	440
Rankin	616968	6	2018	E. Mountain Creek Road Between MS 469 and Loflin Rd	88.6	9.0	2.3	730
Rankin	616969	16	2018	Eagle Post Road Between US 49 and MS 469	93.4	5.7	0.9	2239
Rankin	616970	17	2018	Hickory Ridge Road Between Pierce Road and Florence-Byram Rd	91.3	7.0	1.7	1389
Rankin	616971	17	2018	Lewis Street Between MS 469 and Steens Creek Dr	93.3	5.7	1.0	2108
Rankin	616972	17	2018	Main Street Between US 49 and Rockwood Rd	82.0	7.3	10.7	1379
Rankin	616973	18	2018	Church Street Between Cleary Rd and Main Street	96.1	3.2	0.7	2819
Rankin	616974	17	2018	McCullough-McLin Road Between Star Rd and William Rd	95.5	3.5	1.0	925
Rankin	616975	17	2018	Mullican Road Between Lewis St and Cleary Rd	93.5	5.6	0.9	1746
Rankin	616976	17	2018	Monterey Road Between US 49 and Old Pearson Rd	95.5	4.1	0.4	2749
Rankin	616977	17	2018	Pierce Road Between White Road and Dead End	92.7	6.4	0.8	696
Rankin	616978	17	2018	RT Braddy Road Between US 49 and McCullough-McLin Rd	86.9	12.0	1.0	702
Rankin	616979	17	2018	Seventh Day Road Between Erlich Rd and Dixie Rd	93.1	6.4	0.5	1664
Rankin	616980	17	2018	Williams Road Between MS 469 and McCullough-McLin Rd	96.4	3.3	0.3	3848
Rankin	616981	17	2018	Shell Oil Road Between MS 18 and Wade Patrick Rd	88.7	10.2	1.1	2086
Rankin	616982	17	2018	Shell Oil Road Between Wade Patrick Rd and Star Rd	89.9	8.9	1.2	579
Rankin	616984	17	2018	Marquette Rd. Between US 80 and Boyce Thompson Dr.	90.5	8.2	1.3	3296

Vehicle Classification Station Summaries for 2017, 2018, 2019

County	County Sequence Number	FC	Year of Count	Location	24 Hour			
					Non-Commercial	Commercial		Average Traffic
						Light	Heavy	
Rankin	616985	17	2018	Greenfield Circle Between MS 468 N and MS 468 S	92.0	6.6	1.4	258
Rankin	616986	17	2018	Mangum Drive Between MS 468 and Pearl City Limits	94.6	3.5	1.9	5739
Rankin	616987	17	2018	Braves Blvd. Between Childre Dr. and Bass Pro Dr.	96.6	3.1	0.3	439
Rankin	616989	17	2018	Bass Pro Dr. Between Braves Blvd and Childre Dr.	95.9	2.8	1.3	4089
Rankin	616990	17	2018	Liberty Road Between MS 25 and Flowood Dr	96.8	2.6	0.6	9049
Rankin	616991	17	2018	Flynn Drive Between Patterson Dr and Mangum Dr	92.9	7.0	0.0	2585
Rankin	616994	14	2018	MS 468 Between Fourth St. and Treetops Blvd.	95.3	3.0	1.7	22149
Rankin	616995	14	2018	MS 468 Between MS 475 and River Oaks Dr.	95.9	2.9	1.3	18560
Rankin	616996	18	2018	Old Pearson Road Between US 49 and Church St	92.1	6.8	1.1	799
Rankin	616997	17	2018	Fannin Rd. Between MS 468 and Flowood Dr.	94.1	5.8	0.1	356
Rankin	616998	16	2018	Eagle Post Rd Between US 49 and Williams Rd	95.4	4.5	0.2	2219
Rankin	617013	17	2018	Airline Rd. Airline Rd. North of Old Brandon Rd.	96.6	3.0	0.4	4855
Rankin	617015	14	2018	MS 471 0.3 S of Luckney Rd.	92.1	5.7	2.2	12642
Rankin	617018	11	2018	I-20 I-20 West of US 49 beyond I-55 on ramp	80.8	5.7	13.5	47176
Scott	620070	4	2018	US 80 0.9 mi E of Northwood Dr.	87.0	4.8	8.2	6330
Scott	620090	4	2018	US 80 3.3 mi W of MS 35	84.1	3.2	12.7	6233
Scott	620230	1	2018	I-20 0.8 mi W of MS 481	64.1	5.2	30.7	22553
Scott	620240	1	2018	I-20 3.6 mi W of MS 35	70.7	4.4	24.9	24665
Scott	620300	3	2018	MS 35 0.3 mi S of I-20	79.6	8.1	12.3	5339
Scott	620360	3	2018	MS 35 1.1 mi N of US 80	91.0	4.8	4.3	13199
Scott	620370	3	2018	MS 35 1.0 N of MS 21	89.9	4.0	6.1	7218
Scott	620380	3	2018	MS 35 0.9 mi N of Old Jackson Rd.	86.1	4.8	9.1	5236
Scott	620525	4	2018	MS 13 1.1 mi N of MS 481	84.2	4.5	11.3	1316
Scott	620630	4	2018	MS 501 0.6 mi S of US 80	94.8	2.9	2.3	3314
Scott	621131	5	2018	Hall Rd. 0.6 mi S of Leake County Line	91.5	5.6	2.9	378
Scott	626004	4	2018	MS 492 Between Leake County Line and Goss Rd.	94.6	3.7	1.7	736
Sharkey	630100	2	2018	US 61 0.2 mi N of Dogwood St.	78.7	9.4	11.9	2892
Sharkey	630250	2	2018	US 61 0.8 mi N of MS 14	80.4	7.0	12.6	1996
Sharkey	630330	5	2018	Delta City Rd. 0.4 mi E of Robinson Rd.	80.2	16.5	3.3	91
Simpson	640100	2	2018	US 49 0.9 mi NW of MS 28	81.0	5.6	13.5	23028
Simpson	640200	2	2018	US 49 0.8 mi SE of MS 13	81.1	5.6	13.3	22223
Simpson	640600	4	2018	MS 43 0.8 mi N of Irvin Jones Rd.	81.7	7.5	10.8	1133
Simpson	640790	4	2018	Cato Rd. 0.4 mi N of Spillway Trail	86.0	10.9	3.1	407
Simpson	641050	4	2018	MS 541 0.4 mi S of Kemp Rd.	95.3	3.4	1.4	1089
Simpson	641090	4	2018	Dry Creek Rd. 0.4 mi N of R. C. Garner Rd.	90.5	3.3	6.2	363
Simpson	641160	4	2018	Hopewell Rd. 0.7 mi W of Old River Rd.	92.3	4.9	2.8	255
Simpson	641330	4	2018	Jupiter Rd. 0.2 mi N of Jeff Alexander Rd.	86.4	12.5	1.1	353
Simpson	641540	4	2018	New Hope Rd. 0.4 mi SW of W. S. White Rd.	89.8	7.9	2.3	215
Smith	650070	3	2018	MS 28 0.9 mi SE of MS 35	76.7	8.8	14.4	3175
Smith	650150	3	2018	MS 28 0.7 mi W of Summerland Rd.	83.0	8.6	8.4	4020
Smith	650330	3	2018	MS 13 0.4 mi S of Scrd 150	78.3	6.1	15.6	1216
Smith	650340	3	2018	MS 18 0.7 mi E of MS 541	83.7	6.4	9.9	2316

Vehicle Classification Station Summaries for 2017, 2018, 2019

County	County Sequence Number	FC	Year of Count	Location	24 Hour			
					Non-Commercial	Commercial		Average Traffic
						Light	Heavy	
Smith	650400	3	2018	MS 18 0.3 mi E of MS 501	78.7	8.0	13.3	3067
Smith	650590	5	2018	County Rd. 77 0.6 mi N of County Rd. 98	88.1	8.9	3.0	611
Stone	660150	3	2018	MS 15 0.5 mi N of Pat Hickman Rd.	90.3	6.9	2.8	376
Stone	660330	4	2018	Wire Rd. 0.4 mi E of Sweet Beulah Rd.	89.2	7.9	2.9	827
Stone	660440	5	2018	Old Hwy 26 0.2 mi N of Kline Rd.	89.6	8.4	2.0	665
Stone	660705	4	2018	Magnolia Dr. between Central Ave. and 5th Ave.	94.9	4.3	0.8	7260
Sunflower	670041	2	2018	US 49W 0.4 mi S of Southside Rd.	86.3	4.7	9.1	5492
Sunflower	670170	3	2018	US 49W 0.5 mi S of Steelman Rd.	86.7	5.0	8.3	3552
Sunflower	670258	6	2018	E Sunflower St. Between US 49W and S Front Ave.	97.4	2.0	0.7	2303
Sunflower	670300	3	2018	US 49W 0.5 mi S of Brooks Rd.	89.4	4.3	6.3	5553
Sunflower	670470	14	2018	US 82 0.2 mi E of US 49W	87.2	5.7	7.1	9797
Sunflower	670510	2	2018	US 82 1.5 mi W of Leflore County Line	81.8	6.4	11.8	6358
Sunflower	670570	3	2018	MS 32 0.9 mi W of Tallahatchie County Line	85.3	9.2	5.5	584
Sunflower	670672	4	2018	Main St. 0.2 mi S of Sage Ave.	95.6	3.8	0.7	1598
Sunflower	670790	4	2018	MS 442 6.7 mi E of MS 448	88.4	9.0	2.5	216
Sunflower	671035	17	2018	Wiggins Rd. 0.1 mi E of Kinlock Rd.	96.4	3.2	0.4	1755
Sunflower	671050	17	2018	Alexander Ave. 0.2 mi N of Hampton St.	97.9	2.0	0.2	2972
Sunflower	671400	5	2018	Blaine Rd. 0.5 mi E of Steed-Mixon Rd.	90.6	7.8	1.6	251
Sunflower	671630	4	2018	Drew-Merigold Rd. 1.0 mi E of Henderson Rd.	94.9	3.0	2.1	919
Sunflower	675120	17	2018	Westside Ave. 0.7 mi W of Alexander Ave.	97.2	2.3	0.5	1002
Tallahatchie	680070	3	2018	US 49E 0.6 mi SE of Gray St.	89.5	6.3	4.2	4025
Tallahatchie	680150	3	2018	US 49W 0.5 mi E of Clark Rd.	83.6	4.1	12.3	2006
Tallahatchie	680310	3	2018	MS 32 0.6 mi N of Chamblis Rd.	87.5	9.0	3.5	565
Tallahatchie	680690	4	2018	MS 321 0.5 mi S of Whitten Camp Dr.	85.6	12.4	2.0	226
Tallahatchie	680700	4	2018	MS 321 0.8 mi N of Melton Rd.	77.8	20.5	1.7	59
Tallahatchie	680850	4	2018	Tippo Rd. 0.3 mi S of Murphey Dr.	85.7	10.2	4.1	343
Tallahatchie	680910	5	2018	Enid-Teasdale Rd. 0.9 mi W of Haven Rd.	90.2	9.3	0.5	204
Tate	690380	4	2018	MS 4 2.1 mi E of MS 3	91.2	5.0	3.7	2520
Tate	690460	4	2018	MS 306 0.6 mi E of Bowman Town Rd.	88.9	5.3	5.9	3479
Tate	690580	4	2018	Looxahoma-Tyro Rd. 0.7 mi E of Lyles Rd.	93.3	5.1	1.6	919
Tate	695010	16	2018	Scott St. between Tate St. and Cox St.	96.1	3.5	0.4	9494
Tate	695081	5	2018	MS 301 Between Arkabutla-Savage Rd. and MS 304 Scenic Loop	94.0	4.2	1.8	780
Tate	695082	17	2018	Browns Ferry Rd. Between US 51 and Two Mile Branch Rd.	97.0	2.6	0.4	2573
Tate	695083	16	2018	Matthews Dr. Between MS 4 and Browns Ferrd Rd.	97.0	2.4	0.6	3018
Tippah	700210	2	2018	MS 15 between Section Line St. and 1st St.	94.3	3.5	2.2	14318
Tippah	700270	2	2018	MS 15 between Martin St. and Park Lane Cir.	93.4	3.9	2.7	12347
Tippah	700330	2	2018	MS 15 between Commerce St. and Mitchel Ave.	87.9	5.4	6.7	4781
Tippah	700490	3	2018	MS 4 between Hill Rd. and Hobson Ln	95.0	4.1	0.9	2838
Tippah	700540	6	2018	MS 4 between Commerce St. and Siddall St.	96.9	2.8	0.4	3197
Tippah	700570	3	2018	MS 4 0.8 mi E of Cedar Dr.	91.8	4.7	3.5	4919
Tippah	700630	4	2018	County Rd. 201 0.3 mi W of County Rd. 222	93.3	5.8	0.9	342
Tippah	700640	3	2018	MS 2 4.0 mi NE of MS 4	91.8	4.6	3.5	1730

Vehicle Classification Station Summaries for 2017, 2018, 2019

County	County Sequence Number	FC	Year of Count	Location	24 Hour			
					Non-Commercial	Commercial		Average Traffic
						Light	Heavy	
Tippah	701080	4	2018	County Rd. 601 0.2 mi S of County Rd. 638	92.1	5.6	2.3	512
Tippah	701126	4	2018	MS 773 Between MS 2 and County Rd. 500	86.8	6.4	6.8	1330
Tippah	701127	2	2018	MS 4 Between S Walnut St. and Jefferson St.	94.9	3.5	1.5	13281
Tishomingo	710170	3	2018	MS 25 1.3 mi N of MS 366	86.9	6.1	7.0	6539
Tishomingo	710190	3	2018	MS 25 0.8 mi S of MS 4	86.0	4.4	9.6	5732
Tishomingo	710320	6	2018	Constitution Dr. 0.1 mi N of Whitehouse Rd.	91.3	6.2	2.5	1906
Tishomingo	710330	2	2018	MS 25 3.2 mi N of MS 172	81.1	4.3	14.6	5144
Tishomingo	710780	4	2018	MS 366 1.3 mi SE of MS 25	94.0	4.1	1.9	3431
Tishomingo	710960	4	2018	County Rd. 131 0.5 mi N of MS 30	97.7	2.0	0.3	153
Tishomingo	711030	4	2018	County Rd. 982 0.4 mi NE of County Rd. 287	86.8	11.1	2.1	144
Tishomingo	711040	4	2018	County Rd. 989 2.2 mi N of MS 25	92.0	5.4	2.5	1060
Tunica	720030	2	2018	US 61 0.3 mi N of Smith Rd.	82.7	4.2	13.1	7440
Tunica	720240	4	2018	Dundee Rd. 0.4 mi N of Byrd Rd.	69.9	30.1	0.0	62
Tunica	720430	4	2018	Prichard Rd. 3.3 mi W of MS 3	89.8	4.9	5.2	537
Tunica	720550	5	2018	Old US 61 1.1 mi N of May Place Cir.	90.6	8.1	1.3	186
Union	730012	11	2018	I-22 1.7 mi NW of MS 15	71.6	3.6	24.8	28470
Union	730014	11	2018	I-22 0.5 mi NW of MS 15	74.9	3.4	21.7	30500
Union	730150	14	2018	MS 30 0.3 mi E of US 78	97.1	2.0	0.8	10403
Union	730310	14	2018	MS 15 1.0 mi N of US 78	91.0	5.0	4.1	15858
Union	730370	2	2018	MS 15 1.0 mi N of County Rd. 82	85.0	5.2	9.8	5034
Union	730376	17	2018	Sam T. Barkley Dr. 2.3 mi W of MS 15	88.8	5.3	5.9	3779
Union	730440	14	2018	MS 30 0.4 mi W of US 78	92.8	3.2	4.0	7827
Union	730550	4	2018	MS 355 0.9 mi NW of County Rd. 40	93.5	4.8	1.7	531
Union	731000	4	2018	MS 370 1.2 mi S of County Rd. 235	94.5	2.9	2.6	1103
Union	731180	4	2018	MS 9 0.4 mi S of County Rd. 253	93.7	4.5	1.9	2129
Union	735000	17	2018	Meadow Lane 0.3 mi N of MS 348	97.8	1.9	0.3	618
Union	735190	17	2018	Moss Hill Dr. 0.2 mi N of Honeysuckle Dr.	96.4	3.0	0.6	2034
Union	735304	4	2018	MS 780 Between MS 9 and County Rd. 203	97.9	1.9	0.2	408
Union	735305	4	2018	MS 780 Between MS 9 and County Rd. 292	88.6	5.5	5.8	1590
Walthall	740070	4	2018	MS 48 between Sandifer St. and Sumrall Ave.	93.9	4.8	1.3	7162
Walthall	740100	2	2018	US 98 1.3 mi SW of MS 585	81.8	8.1	10.2	6219
Walthall	740320	4	2018	MS 583 0.4 mi S of Oak Grove Rd.	88.1	7.0	4.9	1416
Walthall	740420	4	2018	MS 48 0.7 mi E of McCain Rd.	85.6	8.2	6.2	549
Walthall	740440	4	2018	Darbun Rd. 0.7 mi E of MS 27	83.0	10.2	6.9	955
Walthall	740660	5	2018	Dinan-Salem Rd. 0.7 mi E of MS 583	92.8	5.9	1.3	423
Warren	750050	14	2018	Clay St. 0.1 mi W of Confederate Ave.	96.9	2.6	0.6	15787
Warren	750165	14	2018	US 61 0.8 mi S of Grange Hall Rd.	90.7	5.5	3.8	13455
Warren	750170	14	2018	US 61 3.6 mi S I-20	93.2	3.7	3.1	17251
Warren	750172	14	2018	US 61 0.6 mi S of I-20	91.7	4.6	3.7	17957
Warren	750200	14	2018	US 61 0.3 mi N of I-20	89.1	5.5	5.4	27071
Warren	750210	2	2018	US 61 2.9 mi N of I-20	76.6	6.6	16.8	7330
Warren	750235	2	2018	US 61 0.7 mi N of MS 465	78.1	10.2	11.7	2841

Vehicle Classification Station Summaries for 2017, 2018, 2019

County	County Sequence Number	FC	Year of Count	Location	24 Hour			
					Non-Commercial	Commercial		Average Traffic
						Light	Heavy	
Warren	750240	2	2018	US 61 2.9 mi S of Issaquena County Line	80.2	7.1	12.7	2608
Warren	750270	11	2018	I-20 0.3 mi W of Warrenton Rd.	69.9	4.1	25.9	24293
Warren	750290	11	2018	I-20 0.4 mi W of Halls Ferry Rd.	79.2	6.3	14.5	41370
Warren	750320	11	2018	I-20 1.4 mi W of MS 27	77.4	4.2	18.4	49118
Warren	750420	16	2018	MS 27 0.2 mi S of I-20	91.8	5.2	2.9	12878
Warren	750570	4	2018	Fisher Ferry Rd. 0.4 mi W of Goodrum Rd.	95.1	3.4	1.5	3404
Warren	750580	16	2018	Fisher Ferry Rd. 0.2 mi S of Halls Ferry Rd.	96.9	2.5	0.6	7922
Warren	750600	16	2018	Halls Ferry Rd. 0.3 mi S of I-20	96.9	2.8	0.3	17853
Warren	750890	14	2018	Washington St. 0.2 mi N of Jackson St.	93.6	3.9	2.5	5133
Warren	755160	14	2018	Levee St. 0.2 mi N of Clay St.	72.4	7.7	19.9	845
Warren	755357	14	2018	Haining Rd. 0.3 mi N of Washington St.	73.1	8.1	18.8	4087
Washington	760130	4	2018	Broad St. 0.2 mi N of US 82	96.3	3.1	0.6	3986
Washington	760190	2	2018	US 61 2.9 mi N of US 82	83.7	7.4	8.8	5747
Washington	760230	2	2018	US 82 2.6 mi N of MS 454	85.2	4.2	10.6	7571
Washington	760240	14	2018	US 82 0.4 mi S of Reed Rd.	82.8	5.6	11.6	10984
Washington	760280	14	2018	US 82 0.7 mi W of MS 1	92.4	3.1	4.5	15879
Washington	760470	2	2018	US 82 0.7 mi W of Sunflower County Line	84.4	6.1	9.5	9466
Washington	760500	3	2018	MS 12 3.1 mi W of Deer Creek Dr.	86.3	8.9	4.8	667
Washington	760620	3	2018	MS 1 0.9 mi S of MS 12	87.2	7.3	5.6	2435
Washington	760770	14	2018	MS 1 0.6 mi N of US 82	95.3	2.7	2.0	17018
Washington	760810	14	2018	MS 1 2.2 mi N of US 82	90.7	5.1	4.2	8097
Washington	761840	4	2018	Old US 61 0.4 mi N of Creek Rd.	91.4	7.5	1.0	912
Washington	765030	17	2018	Oak St. between Harvey St. and Muscadine St.	90.5	7.2	2.3	263
Washington	766050	6	2018	Oak St. 0.1 mi S of 7th St.	98.4	1.6	0.0	629
Wayne	770055	2	2018	US 84 0.5 mi NE of Woodard Switch Rd./Spring St.	80.3	6.2	13.5	4855
Wayne	770070	4	2018	MS 184 0.2 mi N of Pine St.	91.4	3.9	4.7	6390
Wayne	770115	2	2018	US 84 0.4 mi E of MS 145	80.9	6.5	12.6	5024
Wayne	770170	3	2018	US 45 1.3 mi N of MS 42	82.8	3.6	13.7	4687
Wayne	770180	2	2018	US 45 2.4 mi NW of Greene County Line	77.7	6.7	15.6	5601
Wayne	770210	4	2018	MS 145 3.5 mi SE of MS 184	88.6	4.0	7.4	3785
Wayne	770215	2	2018	US 45 0.6 mi S of Landfill Rd.	76.1	6.8	17.0	5744
Wayne	770225	2	2018	US 45 0.3 N of Deer Run Rd.	77.9	6.3	15.8	6581
Wayne	770270	4	2018	MS 145 0.7 mi N of MS 184	88.8	5.0	6.2	6137
Wayne	770295	2	2018	US 45 1.0 mi S of US 84	83.7	4.7	11.6	4573
Wayne	770810	4	2018	Reservoir Rd. 0.3 mi NE of Mazingo Rd.	87.6	7.9	4.5	101
Wayne	775095	3	2018	MS 42 Between MS 57 and US 45	87.1	3.8	9.1	957
Webster	780080	2	2018	US 82 0.7 mi NE of Greensboro Rd.	76.5	6.0	17.5	5420
Webster	780130	4	2018	MS 182 between MS 9 and Factory Rd.	94.3	4.5	1.2	3835
Webster	780430	3	2018	MS 9 0.8 mi N of MS 50	88.2	4.1	7.7	2093
Webster	781222	6	2018	MS 765 Between MS 50 and Natchez Trace Pkwy	91.9	7.4	0.7	719
Wilkinson	790080	2	2018	US 61 0.7 mi S of Cold Springs Rd.	77.6	8.4	14.1	5478
Winston	800220	3	2018	MS 14 1.3 mi E of Spay Rd.	81.6	9.7	8.7	950

Vehicle Classification Station Summaries for 2017, 2018, 2019

County	County Sequence Number	FC	Year of Count	Location	24 Hour			
					Non-Commercial	Commercial		Average Traffic
						Light	Heavy	
Winston	800360	2	2018	MS 25 11.3 mi NE of MS 19	78.7	6.1	15.2	4801
Winston	800377	6	2018	Old Robinson Rd. 0.3 mi S of MS 14	95.3	3.9	0.9	1802
Yalobusha	810110	2	2018	MS 7 1.0 mi E of MS 333	82.5	7.7	9.7	4508
Yalobusha	810126	2	2018	MS 7 0.2 mi N of MS 330	85.1	5.4	9.5	3949
Yalobusha	810290	4	2018	Central St. 0.1 mi E of MS 7	97.0	2.8	0.2	1872
Yalobusha	810360	3	2018	MS 32 3.0 mi W of MS 7	90.4	5.2	4.4	2407
Yazoo	820080	14	2018	MS 149 between Yazoo St. and Ward St.	96.0	3.5	0.5	6380
Yazoo	820240	2	2018	US 49 0.7 mi N of Addison Rd	87.8	4.3	7.8	8845
Yazoo	820290	14	2018	US 49E between 15th St. and Carson Rd.	91.3	3.1	5.6	15611
Yazoo	820305	3	2018	US 49 0.7 mi NW of MS 3	79.7	7.6	12.7	3669
Yazoo	820360	14	2018	MS 3 3.1 mi S of US 49W	80.7	6.3	13.0	3724
Yazoo	820385	2	2018	US 49W 0.7 mi N Coker Rd.	80.3	5.7	13.9	4297
Yazoo	820390	3	2018	MS 149 0.5 mi W of Whites Lane Rd.	85.9	8.0	6.2	2096
Yazoo	820462	1	2018	I-55 0.9 mi N of Wilwood Rd.	73.0	4.6	22.4	18021
Yazoo	825150	16	2018	Canal St. 0.2 mi E of College St.	95.1	4.7	0.3	194
Yazoo	825235	17	2018	Ridge Rd. 0.1 mi S of Holmes St.	95.2	4.8	0.0	492
Yazoo	825412	14	2018	MS 3 Between US 49W and Gordon Ave	63.2	8.6	28.2	1992
Yazoo	825418	17	2018	Willie Morris Pkwy 0.1 mi W of Grand Ave.	96.9	2.3	0.7	5982
Adams	010075	14	2019	Jefferson St. 0.2 mi SE of Broadway St.	95.7	3.9	0.3	3009
Adams	010122	14	2019	US 61 0.1 mi W of Monmouth St.	95.9	3.5	0.5	6215
Adams	010132	14	2019	US 61 0.2 mi W of S Concord Ave.	96.7	2.8	0.5	5399
Adams	010280	14	2019	US 61 0.4 mi E of Palestine Rd.	87.4	6.8	5.8	19309
Adams	010320	2	2019	US 61 3.6 mi S of Jefferson County Line	86.4	7.1	6.5	7702
Adams	010360	2	2019	US 84 5.2 mi W of Franklin County Line	81.3	7.7	10.9	5943
Adams	010810	4	2019	Morgantown Rd. 0.8 mi N of MS 61	90.3	8.2	1.5	1450
Adams	010840	5	2019	Foster Mound Rd. 1.0 mi S MS 554	68.0	30.1	1.9	495
Adams	015000	14	2019	Homochitto St. 0.2 mi N of US 84	97.2	2.5	0.3	8032
Adams	015060	16	2019	Melrose Ave. 0.4 mi S of Liberty Rd.	96.4	3.3	0.3	3624
Alcorn	020070	2	2019	US 45 0.2 mi N of Prentiss County Line	85.4	3.0	11.6	15021
Alcorn	020080	2	2019	US 45 2.1 mi N of MS 356	84.6	4.1	11.3	15763
Alcorn	020090	2	2019	US 45 0.9 mi N of Mitchell Hill Rd.	83.8	4.6	11.6	16110
Alcorn	020115	2	2019	US 45 0.4 mi S of MS 145	84.2	4.1	11.7	17778
Alcorn	020135	16	2019	MS 145 0.4 mi N of US 45	89.3	9.0	1.8	1155
Alcorn	020205	12	2019	US 45 0.1 mi S of TN State Line	76.2	3.5	20.3	9281
Alcorn	020280	14	2019	US 72 0.5 mi E of MS 45	91.2	2.9	5.9	23054
Alcorn	020325	14	2019	US 72 0.1 mi S of Harper Rd.	90.9	3.3	5.8	23600
Alcorn	020330	14	2019	US 72 1.7 mi S of Harper Rd.	85.7	4.5	9.8	15815
Alcorn	020340	2	2019	US 72 1.4 mi E of County Rd. 306	81.3	4.2	14.6	13282
Alcorn	020390	3	2019	MS 2 0.3 mi E of Shiloh Rd.	88.3	4.4	7.2	6768
Alcorn	020580	16	2019	Main St. 0.1 mi E of Polk St.	96.3	3.1	0.6	1124
Alcorn	021020	4	2019	MS 356 0.3 mi E of US 45	96.9	2.2	0.9	1849
Alcorn	021035	5	2019	Front St. 0.2 mi S of Main St.	94.6	4.0	1.4	313

Vehicle Classification Station Summaries for 2017, 2018, 2019

County	County Sequence Number	FC	Year of Count	Location	24 Hour			
					Non-Commercial	Commercial		Average Traffic
						Light	Heavy	
Alcorn	021390	4	2019	County Rd. 515 4.5 mi W of US 45	96.7	2.7	0.6	520
Alcorn	021560	4	2019	County Rd. 300 1.1 mi S of US 72	95.9	3.4	0.7	946
Alcorn	021600	4	2019	County Rd. 218 1.1 mi N of US 72	96.3	3.0	0.7	2425
Amite	030060	3	2019	MS 48 1.4 mi E of MS 33	84.3	7.7	8.0	1949
Amite	030230	3	2019	MS 33 0.1 mi N of MS 24	77.0	10.4	12.6	1863
Amite	030300	4	2019	Busy Corner Rd. 1.3 mi N of Old 24 Compromise Rd.	81.4	8.1	10.5	507
Amite	030580	4	2019	MS 568 0.6 mi N of LA State Line	70.1	9.3	20.6	547
Amite	030800	4	2019	Lower Centerville Rd. 0.1 mi E of MS 24	78.6	13.0	8.4	983
Amite	030810	6	2019	MS 946 0.1 mi W of MS 24	92.9	6.3	0.9	1724
Amite	030930	4	2019	MS 567 2.8 mi S of Farmers Rd.	85.3	8.4	6.4	400
Amite	031025	5	2019	Bean Rd. 0.2 mi N of LA State Line	65.9	10.2	23.9	230
Attala	040140	14	2019	MS 12 0.3 mi N of Jefferson St.	89.8	6.2	4.0	5262
Attala	040190	14	2019	MS 12 0.5 mi E of MS 35	87.9	6.3	5.8	4172
Attala	040300	3	2019	MS 35 1.2 mi S of MS 14	88.1	6.1	5.8	5014
Attala	040390	16	2019	MS 35 0.1 mi N of MS 12	89.7	6.3	4.0	6671
Attala	040410	3	2019	MS 35 3.5 mi S of MS 440	79.0	7.6	13.4	2848
Attala	040470	3	2019	MS 14 4.6 mi E of MS 35	75.9	10.8	13.3	2010
Attala	040850	4	2019	Center Rd. 0.4 mi N of County Rd. 5031	95.2	3.7	1.1	448
Attala	040890	4	2019	MS 14 1.8 mi E of County Rd. 4002	91.8	4.7	3.5	1130
Attala	040910	4	2019	MS 14 1.2 mi E of MS 429	89.2	7.0	3.8	928
Attala	041150	6	2019	MS 411 0.3 mi S of MS 12	86.9	9.5	3.6	210
Attala	042030	4	2019	County Rd. 4202 0.7 mi W of County Rd. 4223	96.1	3.2	0.6	311
Attala	045005	16	2019	South Huntington St. 0.2 mi S of Jefferson St.	96.7	2.7	0.6	2752
Attala	045020	18	2019	Love St. Between N. Jackson St. and Natchez St.	96.7	2.9	0.4	513
Attala	045060	17	2019	W Adams St. 0.4 mi W of N Wells St.	97.9	1.7	0.4	931
Benton	050041	1	2019	I-22 3.5 mi E of Marshall County Line	58.3	4.3	37.5	18466
Benton	050090	2	2019	US 72 5.4 mi E of Marshall County Line	75.5	4.9	19.6	8537
Benton	050100	2	2019	US 72 2.5 mi E of MS 5	69.4	6.2	24.4	7620
Benton	050140	3	2019	MS 7 1.3 mi SW of TN State Line	84.3	4.2	11.5	1920
Benton	050260	4	2019	MS 370 1.2 mi W of Tippah County Line	91.6	5.1	3.3	962
Benton	050370	3	2019	MS 5 0.4 mi NW of MS 4	92.3	5.1	2.6	1239
Benton	050410	3	2019	MS 5 3.7 mi S of US 72	90.6	5.0	4.4	1925
Benton	050530	3	2019	MS 4 0.5 mi W of Tippah County Line	93.3	4.7	2.1	1164
Benton	050710	4	2019	Court St. 0.4 mi S of MS 370	96.3	3.1	0.6	1129
Bolivar	060120	14	2019	US 61 0.4 mi N of MS 8	93.5	4.3	2.2	21708
Bolivar	060150	4	2019	US 61 0.1 mi N Merigold Drew Rd.	95.2	3.8	1.0	3709
Bolivar	060330	2	2019	US 61 4.8 mi N of MS 32	82.8	6.1	11.0	5851
Bolivar	060360	2	2019	US 61 2.2 mi N of MS 444	82.3	5.8	11.8	5884
Bolivar	060380	2	2019	US 61 0.3 mi S of Coahoma County Line	83.1	5.5	11.4	5947
Bolivar	060399	3	2019	MS 8 0.1 mi E of MS 1	88.7	3.6	7.7	2270
Bolivar	060440	2	2019	MS 8 1.5 mi W of Shaw-Skene Rd.	91.4	3.5	5.2	3576
Bolivar	060450	14	2019	MS 8 0.3 mi E of Ronaldman Rd.	94.1	3.9	1.9	10145

Vehicle Classification Station Summaries for 2017, 2018, 2019

County	County Sequence Number	FC	Year of Count	Location	24 Hour			
					Non-Commercial	Commercial		Average Traffic
						Light	Heavy	
Bolivar	060505	14	2019	MS 8 1.2 mi E of US 61	93.0	3.1	3.8	9877
Bolivar	060560	3	2019	MS 1 1.3 mi S of MS 446	80.7	7.5	11.8	1357
Bolivar	061370	4	2019	Bolivar Rd. 1.9 mi W of MS 448	89.3	8.7	2.0	276
Bolivar	061800	4	2019	Beulah Rd. 2.6 mi E of MS 1	93.0	5.7	1.3	438
Bolivar	065005	16	2019	Ronaldman Rd. 0.5 mi N of MS 8	96.7	2.9	0.3	3430
Bolivar	065067	16	2019	Rosemary Rd. 0.2 mi W of US 61	96.2	3.2	0.7	5924
Calhoun	070190	3	2019	MS 9 2.4 mi S of MS 8	86.0	5.1	8.9	1348
Calhoun	070240	3	2019	MS 9 0.4 mi S of Main St.	89.2	5.0	5.8	5631
Calhoun	070400	3	2019	East Calhoun St. 0.1 mi E of Bailey Alley	93.0	4.5	2.5	4316
Calhoun	070550	5	2019	Blue House Rd. 2.7 mi S of MS 8	94.1	4.4	1.5	298
Calhoun	070570	4	2019	MS 341 0.9 mi S of MS 8	89.4	5.2	5.4	1399
Calhoun	070740	4	2019	Dentontown Rd. 0.6 mi W of MS 9	91.3	5.5	3.2	237
Calhoun	070910	4	2019	County Rd. 136 1.3 mi W of MS 341	91.9	6.5	1.6	314
Carroll	080060	2	2019	US 82 3.0 mi W of Montgomery County Line	79.6	5.6	14.8	5813
Carroll	080100	3	2019	MS 17 1.2 mi S of MS 430	91.7	3.1	5.2	764
Carroll	080230	3	2019	MS 35 1.5 mi S of Grenada County Line	90.1	7.8	2.1	577
Chickasaw	090130	3	2019	MS 8 2.6 mi W of County Line Rd.	81.6	6.1	12.3	1830
Chickasaw	090155	3	2019	MS 15 0.3 mi S of MS 340	84.9	4.0	11.1	2842
Chickasaw	090240	3	2019	MS 15 2.4 mi S of MS 32 N	86.3	5.2	8.5	4197
Chickasaw	090260	2	2019	US 45 Alt. 4.9 mi N of County Line Rd.	80.2	4.0	15.8	12149
Chickasaw	090290	4	2019	MS 245 0.4 mi N of Hawkins St.	94.2	3.6	2.3	4911
Chickasaw	090320	4	2019	MS 245 0.6 mi S of County Rd. 136	94.8	3.1	2.1	3103
Chickasaw	090330	3	2019	MS 41 2.1 mi SE of Chickasaw Line Rd.	84.7	6.1	9.2	1228
Chickasaw	090370	3	2019	MS 41 0.2 mi W of S. Carter St.	88.9	4.3	6.8	6778
Chickasaw	090510	4	2019	MS 341 0.6 mi N of Webster County Line	61.3	11.0	27.7	173
Chickasaw	090690	4	2019	MS 341 1.3 mi N of MS 340	78.0	7.6	14.4	369
Chickasaw	090940	4	2019	County Rd. 410 3.3 mi S of MS 32	81.3	13.0	5.8	208
Choctaw	100050	2	2019	US 82 0.1 mi E of County Line Rd.	80.4	4.3	15.3	7984
Choctaw	100160	3	2019	MS 12 1.6 mi W of S County Line Rd.	86.5	7.0	6.4	3010
Choctaw	100240	3	2019	MS 15 0.9 mi N of Reform-Sturgis Rd.	83.7	5.7	10.6	1695
Choctaw	100300	3	2019	MS 9 2.8 mi S of Webster County Line	85.8	5.0	9.3	2329
Choctaw	100460	6	2019	MS 413 0.3 mi S of MS 12	90.6	5.3	4.2	722
Choctaw	100730	4	2019	S. Union Rd. 1.8 mi W of MS 12	94.7	4.6	0.7	471
Choctaw	100890	5	2019	MS 790 1.0 mi NE of MS 9	82.1	8.7	9.2	294
Claiborne	110030	3	2019	Natchez Trace Pkwy 7.2 mi NE of MS 18	94.0	4.4	1.6	349
Claiborne	110080	2	2019	US 61 0.7mi S of Natchez Trace Pkwy	88.4	5.8	5.9	7214
Claiborne	110140	2	2019	US 61 0.7 mi N of MS 547	92.4	4.9	2.7	11419
Claiborne	110500	4	2019	Grand Gulf Rd. 0.5 mi W of US 61	90.4	7.9	1.7	1876
Claiborne	110810	4	2019	Tillman Rd. 0.2 mi N of Tillman Chapel Rd.	94.6	4.8	0.6	489
Clarke	120150	2	2019	US 45 2.4 mi S of MS 145	79.3	5.0	15.7	6881
Clarke	120320	4	2019	MS 513 1.1 mi E of I-59	92.4	5.0	2.6	1293
Clarke	120340	4	2019	County Rd. 370 0.4 mi SE of Lauderdale County Line	93.1	5.2	1.7	344

Vehicle Classification Station Summaries for 2017, 2018, 2019

County	County Sequence Number	FC	Year of Count	Location	24 Hour			
					Non-Commercial	Commercial		Average Traffic
						Light	Heavy	
Clarke	120380	4	2019	MS 513 0.2 mi E of River Rd.	93.6	5.2	1.2	3565
Clarke	120500	4	2019	County Rd. 690 4.1 mi E of MS 145	87.1	8.1	4.8	279
Clarke	120650	4	2019	County Rd. 630 1.1 mi E of County Rd. 610	82.8	12.0	5.2	172
Clarke	120760	4	2019	County Rd. 410 0.9 mi S of MS 18	69.5	13.7	16.8	48
Clarke	121040	2	2019	US 45 0.4 mi S of County Rd. 344	85.0	2.5	12.5	7696
Clarke	121045	2	2019	US 45 0.5 mi S of County Rd. 484	85.2	3.7	11.1	9558
Clarke	121070	5	2019	County Rd. 150 0.8 mi NW of MS 45	90.6	8.0	1.4	219
Clarke	121130	3	2019	MS 18 2.2 mi S of MS 512	78.7	10.7	10.6	649
Clarke	121260	5	2019	MS 512 1.2 mi E of I-59	89.0	8.2	2.8	668
Clay	130020	6	2019	MS 781 0.1 mi S of MS 50	94.4	5.6	0.0	45
Clay	130030	2	2019	US 45 Alt 1.0 N of Sumter Rd.	78.6	6.9	14.4	16394
Clay	130040	2	2019	US 45 Alt. 3.5 mi S of MS 50	82.2	4.6	13.2	18774
Clay	130041	5	2019	Old Tibbee Rd. 2.7 mi S of Church Hill Rd.	91.7	4.5	3.7	121
Clay	130060	14	2019	US 45 Alt. 0.6 mi S of MS 50	88.3	5.4	6.3	26943
Clay	130160	3	2019	MS 50 3.2 mi E of US 45 Alt.	96.0	2.8	1.2	5054
Clay	130370	14	2019	MS 50 0.1 mi W of US 45 Alt.	94.9	3.7	1.4	8810
Clay	130450	4	2019	MS 46 1.1 mi S of Palestine Rd.	91.0	6.6	2.4	1048
Clay	130470	4	2019	MS 47 2.7 mi N of MS 50	83.5	4.5	11.9	759
Clay	135000	17	2019	Dunlap Rd. 0.2 mi E of US 45 Alt.	95.6	4.3	0.1	790
Clay	135025	16	2019	Broad St. 0.2 mi E of US 45 Alt.	97.4	2.4	0.2	5123
Clay	135185	16	2019	Church Hill Rd. 0.1 mi W of Eshman Ave.	94.8	3.9	1.3	4890
Clay	135300	17	2019	W. Church Hill Rd. 0.3 mi W of US 45 Alt.	79.3	8.9	11.8	1322
Coahoma	140100	16	2019	MS 161 0.1 mi N of MS 6	94.7	3.8	1.4	3992
Coahoma	140120	2	2019	US 61 0.2 mi N of Mullens Williams Rd.	80.4	6.0	13.5	9246
Coahoma	140171	16	2019	MS 161 0.1 mi S of Bramlett-Davenport Rd.	89.9	4.2	5.9	3515
Coahoma	140180	14	2019	MS 161 between MS 322 and Anderson Blvd	95.8	3.5	0.8	11216
Coahoma	140210	14	2019	N State St. 0.3 miles east of Paul Edwards Ave and 0.13 miles west of Tallahatchie St.	96.6	2.8	0.7	17362
Coahoma	140300	14	2019	MS 322 0.7 mi N of MS 161	94.1	4.4	1.5	5696
Coahoma	140340	3	2019	MS 1 2.2 mi S of MS 316	78.4	5.9	15.7	1132
Coahoma	140365	2	2019	US 49 1.7 mi W of MS 1	84.6	4.3	11.1	4036
Coahoma	141225	6	2019	MS 316 0.3 mi W of US 49	83.3	7.8	8.9	660
Coahoma	141230	6	2019	MS 316 1.1 mi E of US 49	87.9	3.8	8.3	725
Coahoma	141240	4	2019	Alligator-Hillhouse Rd. 1.5 mi E of MS 1	81.7	11.3	7.0	36
Coahoma	141580	4	2019	Gibbons Rd. 1.5 mi W of Prairie Rd./Bruister Rd.	91.3	7.5	1.2	168
Coahoma	141710	17	2019	Lee Dr. 0.3 mi N of Oakhurst Ave.	96.1	3.1	0.9	2470
Coahoma	145000	17	2019	Florence Ave. 0.1 mi E of Friar Point Rd.	95.2	4.2	0.6	1443
Coahoma	145060	17	2019	Desoto St. 0.2 mi S of Florence Ave.	97.1	2.4	0.5	3105
Coahoma	145105	14	2019	W 2nd St 0.1 mi W of Riverside Ave.	98.1	1.7	0.2	3676
Coahoma	145110	14	2019	W. Second St. 0.1 mi W of Anderson Blvd.	98.3	1.4	0.3	3282
Coahoma	145115	16	2019	Anderson Blvd. 0.7 mi N of MS 161	97.9	1.9	0.2	5737
Copiah	150040	4	2019	US 51 0.4 mi S of Church St.	91.8	3.8	4.5	4286
Copiah	150060	4	2019	US 51 2.0 mi S of Martinville Rd.	87.8	5.8	6.4	2420

Vehicle Classification Station Summaries for 2017, 2018, 2019

County	County Sequence Number	FC	Year of Count	Location	24 Hour			
					Non-Commercial	Commercial		Average Traffic
						Light	Heavy	
Copiah	150090	4	2019	US 51 0.2 mi N of Faler St.	95.1	3.6	1.3	5645
Copiah	150120	4	2019	US 51 0.5 mi S of MS 28	96.3	2.7	1.0	10770
Copiah	150500	3	2019	MS 27 4.0 mi N of MS 28	78.0	7.5	14.5	2396
Copiah	150560	1	2019	I-55 between Mt. Zion Rd. and Sylvarena Rd.	73.6	5.9	20.5	21683
Copiah	150601	5	2019	Lake Copiah Rd. 0.9 mi E of Deaton Rd.	90.1	7.7	2.2	386
Copiah	150920	5	2019	Lilly Rd. 0.8 mi S of Gallman Rd.	91.8	6.8	1.4	213
Copiah	150995	4	2019	Monticello Rd. 2.0 mi E of James Rd.	88.6	5.6	5.8	697
Copiah	151040	4	2019	Sylvarena Rd. 3.2 mi SE of MS 28	90.4	7.0	2.5	393
Copiah	151130	4	2019	Beauregard Rd. 0.1 mi E of Elmore St.	93.7	4.5	1.8	1763
Covington	160090	2	2019	US 49 0.3 N of Magnolia Ave.	81.5	5.2	13.4	24023
Covington	160120	2	2019	US 49 0.5 mi S of Kay Ln.	77.7	6.3	16.0	20434
Covington	160190	2	2019	US 84 1.7 mi E of MS 35	76.6	3.6	19.8	5304
Covington	160200	2	2019	US 84 0.3 mi E of Campbell Rd.	75.9	6.6	17.5	6442
Covington	160240	4	2019	Main St. 0.2 mi E of US 49	95.0	4.0	1.0	8699
Covington	160380	3	2019	MS 35 0.2 mi E of US 49	80.0	8.3	11.6	3451
Covington	160390	6	2019	MS 149 0.1 mi N of MS 35	93.5	5.7	0.8	1193
Covington	160410	3	2019	MS 35 0.6 mi S of Smith County Line	72.4	9.3	18.4	2434
Covington	160860	4	2019	MS 590 1.3 mi E of US 49	84.5	8.6	6.9	1777
Covington	161160	5	2019	Lowery Rd. 0.9 mi NW of Seminary-Sumrall Rd.	92.2	6.3	1.5	302
Covington	161180	4	2019	Sunset Rd. 1.6 mi W of US 49	91.9	5.8	2.3	1054
Covington	161420	6	2019	MS 149 0.2 mi N of US 49	91.8	5.2	3.0	1222
Covington	161440	6	2019	MS 149 Between 6th St. and 7th St.	97.1	2.6	0.3	1743
Covington	161480	6	2019	MS 149 0.7 mi N of Jaynesville Rd	96.1	3.4	0.5	938
DeSoto	170090	14	2019	US 51 0.4 mi N of Star Landing Rd.	91.6	5.4	3.1	11294
DeSoto	170100	14	2019	US 51 0.9 mi N of Church Rd.	94.6	3.9	1.5	21519
DeSoto	170115	14	2019	US 51 0.7 mi N of Goodman Rd.	96.5	2.6	0.9	24618
DeSoto	170150	12	2019	US 78 0.9 mi SE of MS 302	83.3	3.8	12.8	36109
DeSoto	170155	12	2019	US 78 0.6 mi SE of MS 305	77.4	5.4	17.2	30457
DeSoto	170160	2	2019	US 78 0.7 mi SE of Bethel Rd.	80.9	4.9	14.3	32333
DeSoto	170215	2	2019	US 61 0.2 mi S of Nail Rd.	90.6	3.2	6.2	15433
DeSoto	170250	11	2019	I-55 0.7 mi S of Pleasant Hill Rd.	84.7	5.0	10.2	57290
DeSoto	170260	11	2019	I-55 1.83 mi S of Church Rd.	84.4	6.0	9.6	62196
DeSoto	170494	14	2019	MS 302 0.7 mi E of Getwell Rd.	95.9	2.4	1.7	37311
DeSoto	170510	14	2019	MS 302 1.3 mi E of Pleasant Hill Rd.	95.9	2.2	1.9	39700
DeSoto	170512	12	2019	MS 302 BYP 0.7 mi E of MS 305	89.4	5.4	5.2	32364
DeSoto	170515	14	2019	MS 302 0.1 mi W of Enterprise Dr.	95.9	2.6	1.5	38750
DeSoto	170550	6	2019	Old Hwy 61 3.0 mi E of 3rd St.	84.3	13.1	2.6	272
DeSoto	170571	5	2019	Old US 61 0.8 mi N of Green River Rd.	92.8	6.1	1.1	183
DeSoto	170620	4	2019	Star Landing Rd. 2.7 mi W of I-55	91.9	6.5	1.6	2928
DeSoto	170660	4	2019	MS 301 1.4 mi S of MS 304	91.9	5.3	2.7	2038
DeSoto	170740	3	2019	MS 305 0.5 mi S of Holly Springs Rd.	94.4	4.1	1.5	6230
DeSoto	170760	3	2019	MS 305 1.6 mi N of Ingram Mill Rd.	92.6	5.4	2.0	6509

Vehicle Classification Station Summaries for 2017, 2018, 2019

County	County Sequence Number	FC	Year of Count	Location	24 Hour			
					Non-Commercial	Commercial		Average Traffic
						Light	Heavy	
DeSoto	170782	14	2019	MS 305 0.4 mi S of US 78	94.6	4.3	1.0	25043
DeSoto	170790	14	2019	MS 305 0.8 mi N of US 78	95.1	3.5	1.4	26026
DeSoto	170820	16	2019	Goodman Rd. 0.2 mi E of MS 305	98.2	1.6	0.2	8517
DeSoto	170860	17	2019	Nesbit Rd. 0.1 mi W of I-55	92.1	4.7	3.2	11864
DeSoto	170960	16	2019	MS 304 0.2 mi W of I-55	96.0	3.5	0.4	24843
DeSoto	171010	4	2019	Holly Springs Rd. 2.2 mi W of MS 305	88.9	8.6	2.5	1345
DeSoto	171195	16	2019	Church Rd 0.6 mi E of Getwell Rd.	95.5	3.7	0.8	19077
DeSoto	171335	16	2019	Hacks Cross Rd. 0.9 mi N of MS 302	92.5	3.5	4.0	20620
DeSoto	171400	14	2019	Getwell Rd. 0.9 mi N of MS 302	96.6	3.0	0.4	16628
DeSoto	171440	17	2019	College St. between Hill St. and Oak Groove Rd.	96.2	3.4	0.4	912
DeSoto	175020	14	2019	MS 302 0.2 mi E of Airways Blvd.	95.9	2.4	1.7	40765
DeSoto	175025	16	2019	State Line Rd. 0.1 mi W of US 51	91.7	5.5	2.8	15559
DeSoto	175035	16	2019	State Line Rd. 0.3 mi E of I-55	93.1	3.2	3.7	24388
DeSoto	175045	16	2019	Horn Lake Rd. 0.5 mi S of Goodman Rd.	97.7	2.0	0.2	8757
DeSoto	175050	16	2019	Airways Blvd 0.7 mi N of Goodman Rd.	96.8	2.3	1.0	25197
DeSoto	175060	16	2019	Airways Blvd 0.1 mi N of State Line Rd.	93.4	3.3	3.3	23302
DeSoto	175075	17	2019	Swinnea Rd. 0.2 mi S of State Line Rd.	96.7	2.5	0.8	5245
DeSoto	175090	16	2019	Nail Rd. 0.2 mi W of Hurt Rd.	94.9	4.7	0.4	11749
DeSoto	175305	17	2019	Hurt Rd. 0.4 mi N of Nail Rd.	95.7	2.9	1.4	5081
DeSoto	175338	14	2019	MS 178 0.2 mi S of Goodman Rd	92.9	5.6	1.5	8162
DeSoto	175547	1	2019	I-269 1.1 W of US 78	74.5	4.9	20.5	13571
DeSoto	175548	1	2019	I-269 1.4 E of MS 305	76.6	4.3	19.1	14172
DeSoto	175549	1	2019	I-269 I-269 East of I-69	80.5	4.5	14.9	20368
DeSoto	175550	1	2019	I-269 I-269 East of Getwell Rd.	81.2	4.9	13.9	20881
DeSoto	175551	1	2019	I-269 I-269 East of Laughter Rd.	82.3	3.7	14.1	22008
DeSoto	175552	1	2019	I-269 I-269 East of Craft Rd.	79.6	4.8	15.7	18779
DeSoto	178040	11	2019	I-55 SB Off Ramp @ Stateline Rd W (Main St.) I-55 Off Ramp Exit 291	91.7	3.8	4.4	11497
DeSoto	178041	11	2019	I-55 SB On Ramp @ Stateline Rd W (Main St.) I-55 On Ramp Exit 291	91.2	4.1	4.7	7775
DeSoto	178042	11	2019	I-55 NB Off Ramp @ Stateline Rd W (Main St.) I-55 Off Ramp Exit 291	90.9	4.4	4.6	7049
DeSoto	178043	11	2019	I-55 NB On Ramp @ Stateline Rd W (Main St.) I-55 On Ramp Exit 291	88.6	5.1	6.3	12589
Forrest	180010	16	2019	MS 42 0.6 mi E of US 49	92.9	4.6	2.5	12281
Forrest	180030	16	2019	MS 42 0.7 mi W of US 11	93.2	4.8	2.0	8359
Forrest	180040	16	2019	US 11 0.5 mi N of Steele Rd.	90.7	6.5	2.8	7075
Forrest	180085	16	2019	US 11 0.3 mi S of US 49	97.5	2.0	0.5	21084
Forrest	180150	14	2019	US 11 0.1 mi N of Hardy St.	96.9	2.9	0.2	4841
Forrest	180200	14	2019	US 11 0.4 mi N of Gordon St.	93.4	4.3	2.3	4558
Forrest	180220	14	2019	MS 11 0.6 mi E of Fairley St.	93.9	4.4	1.7	11219
Forrest	180230	14	2019	US 11 0.6 mi S of MS 42	89.6	6.8	3.6	6421
Forrest	180280	2	2019	US 49 1.7 mi N of Otis Rowell Rd.	86.2	5.3	8.6	14701
Forrest	180300	14	2019	US 49 1.6 mi S of Lee Rd. / Rogers Rd.	87.5	5.6	6.9	17394
Forrest	180410	2	2019	US 49 2.2 mi S of Covington County Line	85.4	4.3	10.4	31662
Forrest	180512	14	2019	US 98 0.8 mi E of Elks Lake Rd.	80.8	4.6	14.5	24946

Vehicle Classification Station Summaries for 2017, 2018, 2019

County	County Sequence Number	FC	Year of Count	Location	24 Hour			
					Non-Commercial	Commercial		Average Traffic
						Light	Heavy	
Forrest	180585	11	2019	I-59 1.0 mi S of US 11	79.8	5.2	15.0	43075
Forrest	180610	11	2019	I-59 0.6 mi N of US 49	85.4	4.8	9.8	43313
Forrest	180700	14	2019	MS 42 1.6 mi W of Sunrise Rd.	95.8	3.0	1.2	16267
Forrest	180980	16	2019	N. Main St. 0.1 mi SE of US 11	95.7	3.6	0.7	7082
Forrest	180990	16	2019	Main St. between Pine St. and Front St.	95.6	3.9	0.5	5552
Forrest	181010	16	2019	Main St. 0.2 mi N of Mcleod St.	95.8	3.7	0.5	7352
Forrest	181030	16	2019	Main St. 0.2 mi S of MS 42	95.7	3.2	1.1	5494
Forrest	181040	16	2019	Glendale Rd. 0.2 mi N of MS 42	94.1	4.1	1.8	6840
Forrest	181100	16	2019	Monroe Rd. between Travis Rd. and Meadow Park Ln.	93.1	4.6	2.4	1680
Forrest	181140	16	2019	S. Main St. 0.3 mi S of Carterville Rd.	97.5	2.1	0.3	10461
Forrest	181190	16	2019	Old Richton Rd. 0.1 mi N of MS 42	95.6	3.5	0.9	5265
Forrest	181770	4	2019	Worth Nall Rd. 1.5 mi N of Red Creek Rd.	90.7	8.2	1.1	135
Forrest	185010	14	2019	Hardy St. 0.4 mi W of NHutchinson Ave.	98.0	1.7	0.3	16294
Forrest	185110	16	2019	7th St. between Live Oak Dr. and J. D. Randolph St.	97.4	2.1	0.5	1881
Forrest	185120	16	2019	Timothy Ln. 0.1 mi NW of Corrine St.	97.6	2.2	0.2	2616
Forrest	185150	16	2019	Williams St. 0.3 N of James St.	96.7	2.5	0.8	3667
Forrest	185160	17	2019	US 11 between E Pine St. and E Front St.	95.8	3.9	0.3	2766
Forrest	185161	14	2019	Gordon St. 0.1 mi N of E Front St.	93.1	5.5	1.3	1904
Forrest	185162	14	2019	E Front St. 0.4 mi N of Main St.	95.8	3.1	1.2	1962
Forrest	185163	14	2019	US 11 0.2 mi W of N Main St.	97.0	2.6	0.4	5314
Forrest	185165	17	2019	Market St. between Batson St. and US 11	95.3	3.7	1.0	1867
Forrest	185235	16	2019	Southern Ave. 0.3 mi E of 2nd Ave.	97.1	2.6	0.3	4158
Forrest	185300	16	2019	Lincoln Rd. 0.2 mi W of US 11	96.4	3.1	0.5	11722
Forrest	185386	17	2019	Penton St. 0.1 mi N of County Dr.	97.8	2.0	0.1	2391
Forrest	185655	17	2019	Ronie St. 0.3 mi S of Railroad St.	96.9	3.0	0.1	563
Forrest	187020	17	2019	McKinnon St. 0.1 mi N of 2nd Ave.	96.0	3.6	0.5	211
Franklin	190010	2	2019	US 98 2.4 mi E of Adams County Line	77.7	9.7	12.5	4696
Franklin	190050	2	2019	US 98 5.7 mi E of MS 33	79.1	8.0	12.9	5204
Franklin	190070	4	2019	MS 184 0.1 mi W of Walnut St.	94.4	5.0	0.6	2415
Franklin	190160	2	2019	US 98 0.2 mi S of Old US 84	85.0	8.7	6.3	3864
Franklin	190320	4	2019	McNair Rd. 2.2 mi S of Hamburg Rd.	87.2	8.9	3.9	208
Franklin	190460	6	2019	Walnut St. 0.5 mi N of US 98	94.9	3.8	1.3	1081
Franklin	190520	4	2019	Freeman Rd. 1.6 mi W of Allen Rd.	83.0	16.0	1.1	94
Franklin	190600	4	2019	Hospital Rd. 4.4 mi N of Main St.	83.5	10.1	6.4	388
Franklin	190640	4	2019	Hamburg Rd. 3.3 mi E of MS 33	79.8	15.3	4.8	124
George	200017	2	2019	US 98 0.6 mi E of MS 63 Bypass	79.3	4.5	16.1	10763
George	200140	3	2019	MS 26 1.1 mi W of MS 57	85.0	5.3	9.6	2256
George	200260	4	2019	Old Hwy 63 1.5 mi N of Cooks Corner Rd.	94.0	4.9	1.1	4875
George	200580	4	2019	MS 612 0.4 mi W of AL State Line	90.0	7.0	3.0	974
Greene	210105	3	2019	MS 57 0.3 mi S of US 98	86.7	7.3	6.0	1249
Greene	210230	4	2019	Neely Averia Rd. 2.6 mi S of MS 63	78.1	13.4	8.5	395
Greene	210256	2	2019	US 98 0.6 mi E of Perry County Line	75.1	5.3	19.6	10349

Vehicle Classification Station Summaries for 2017, 2018, 2019

County	County Sequence Number	FC	Year of Count	Location	24 Hour			
					Non-Commercial	Commercial		Average Traffic
						Light	Heavy	
Greene	210490	2	2019	MS 57 2.9 mi N of Rounsaville Rd.	80.8	5.5	13.7	1199
Greene	210770	4	2019	MS 594 1.9 mi E of MS 63	85.3	7.4	7.3	1406
Greene	210860	5	2019	Rounsaville Rd. 1.6 mi E of MS 57	91.1	6.5	2.5	237
Grenada	220040	4	2019	US 51 3.7 mi N of Branscome Rd.	92.9	3.6	3.5	5414
Grenada	220070	14	2019	US 51 0.6 mi S of MS 8	96.4	2.3	1.3	15282
Grenada	220170	3	2019	MS 8 0.9 mi E of MS 35	87.6	6.1	6.3	2197
Grenada	220200	14	2019	MS 8 2.0 mi W of I-55	90.1	4.4	5.4	8127
Grenada	220250	14	2019	MS 8 0.2 mi E of Fairground Rd.	94.2	3.8	2.0	12181
Grenada	220330	5	2019	MS 729 0.2 mi W of I-55	89.5	5.8	4.6	2716
Grenada	220480	16	2019	Carrollton Rd. 0.4 mi S of Chickasaw Dr.	96.2	3.3	0.5	2113
Grenada	220590	4	2019	Graysport Crossing Rd. 3.9 mi N of MS 8	89.9	5.1	5.0	702
Grenada	220690	17	2019	Sweethome Rd. 0.4 mi W of MS 8	97.5	2.2	0.4	1845
Grenada	220800	4	2019	MS 332 2.7 mi N of US 51	95.3	3.3	1.4	1282
Grenada	225010	18	2019	Pearl St. between Church St. and Mound St.	98.0	1.9	0.1	640
Grenada	225035	16	2019	South St. between West St. and College St.	96.9	2.5	0.5	4533
Grenada	225115	17	2019	Monroe St. 0.2 mi W of Country Club Rd.	97.2	2.4	0.3	2089
Hancock	230020	3	2019	US 90 0.1 mi E of MS-LA Statline	92.9	3.6	3.5	2780
Hancock	230039	1	2019	I-10 1.9 mi E of LA State Line	76.0	4.7	19.4	43610
Hancock	230051	16	2019	Yacht Club Dr. 0.2 mi S of I-10	97.3	2.2	0.5	4239
Hancock	230070	14	2019	US 90 0.1 mi E of Lower Bay Rd.	93.6	4.7	1.7	18717
Hancock	230151	4	2019	MS 607 3.7 mi S of Pearl River County Line	95.0	3.8	1.1	2941
Hancock	230180	3	2019	MS 53 0.9 mi S of Pearl River County Line	86.5	8.0	5.5	3297
Hancock	230570	17	2019	MS 606 1.0 mi N of US 90	91.7	7.5	0.9	402
Hancock	230770	3	2019	MS 43 3.0 mi NW of MS 603	88.0	8.3	3.8	4236
Hancock	235000	17	2019	Dunbar Ave. 0.2 N of Main St.	97.7	2.0	0.3	3329
Hancock	235080	18	2019	Court St. 0.1 mi W of Beach Blvd.	94.8	4.4	0.8	453
Hancock	235090	17	2019	Nicholson Ave. 0.5 mi S of US 90	94.2	4.8	1.1	3524
Hancock	235210	17	2019	Central Ave. 0.3 mi W of Nicholson Ave.	96.7	3.0	0.3	1196
Harrison	240170	2	2019	US 49 3.8 mi S of MS 67	90.0	5.2	4.8	12590
Harrison	240180	2	2019	US 49 0.9 mi S of Stone County Line	89.8	4.4	5.9	21800
Harrison	240238	11	2019	I-10 1.2 mi W of I-110	88.0	4.0	8.0	85534
Harrison	240272	14	2019	US 49 1.1 mi N of 28th St.	95.6	3.2	1.2	44782
Harrison	240365	14	2019	US 90 0.8 mi E of Beauviour Rd.	97.1	2.4	0.4	28983
Harrison	240548	14	2019	MS 67 0.6 mi N of I-10	93.6	4.4	2.1	20951
Harrison	240550	16	2019	MS 15 0.5 mi S of Lamey Bridge Rd.	95.8	3.5	0.7	7268
Harrison	240630	3	2019	MS 53 0.2 mi E of Hancock County Line	85.6	9.7	4.7	2084
Harrison	240660	16	2019	Henderson Ave. 0.4 mi N of US 90	91.3	6.9	1.8	2334
Harrison	240680	4	2019	Landon Rd. 0.3 mi W of County Farm Rd.	90.3	7.9	1.8	3166
Harrison	240800	17	2019	Courthouse Rd. 0.8 mi N of Pass Rd.	97.9	1.9	0.2	5454
Harrison	240810	17	2019	Courthouse Rd. 0.2 mi N of Pass Rd.	98.0	1.8	0.2	7298
Harrison	240820	16	2019	Courthouse Rd. 0.5 mi N of US 90	97.5	2.1	0.4	8787
Harrison	240840	17	2019	MS 67 0.4 mi S of Curry Rd.	93.3	4.5	2.2	3992

Vehicle Classification Station Summaries for 2017, 2018, 2019

County	County Sequence Number	FC	Year of Count	Location	24 Hour			
					Non-Commercial	Commercial		Average Traffic
						Light	Heavy	
Harrison	240860	2	2019	MS 67 2.1 mi S of Wortham Rd.	90.4	5.5	4.1	15094
Harrison	241010	16	2019	Cowan Rd. 0.1 mi S of Township Rd.	95.4	3.1	1.4	12021
Harrison	241055	16	2019	Lorraine Rd. 0.1 mi N of I-10	95.2	3.3	1.5	33237
Harrison	241170	17	2019	Lamey Bridge Rd. 0.3 mi E of MS 67	93.2	5.8	1.0	1036
Harrison	241420	16	2019	Menge Ave. 1.9 mi S of I-10	91.7	6.1	2.3	6019
Harrison	241525	16	2019	Auto Mall Pkwy 0.5 mi N of Rodriquez St.	97.8	2.0	0.2	7071
Harrison	241705	11	2019	I-110 0.1 mi S of Bayview Ave.	96.0	3.1	0.9	39123
Harrison	244065	14	2019	Pass Rd. between 29th St. and Broadmoor Pl.	96.7	2.8	0.4	16421
Harrison	244130	17	2019	22nd St. 0.2 mi E of 15th Ave.	96.8	2.9	0.3	1120
Harrison	244175	17	2019	Lewis Ave. 0.5 mi N of US 90	97.1	2.7	0.2	1200
Harrison	244200	18	2019	Mills Ave. 0.3 mi N of Railroad St.	97.6	2.2	0.1	402
Harrison	244270	17	2019	34th Ave. 0.7 mi N of 28th St.	97.7	2.1	0.2	4746
Harrison	244310	16	2019	28th St. 0.4 mi W of US 49	90.1	8.0	1.9	13423
Harrison	244360	18	2019	Chamberlin Ave. 0.1 mi N of 47th St.	95.9	3.7	0.4	703
Harrison	244390	17	2019	Anniston Ave. 0.4 mi N of US 90	97.1	2.5	0.3	1908
Harrison	244395	17	2019	Texas Ave. 0.1 mi N of US 90	98.7	1.1	0.1	675
Harrison	245045	14	2019	Pass Rd. 0.1 mi W of Van Buren Ave.	97.3	2.4	0.3	20990
Harrison	245220	14	2019	Pass Rd. 0.1 mi W of Lakeview Dr.	97.8	1.9	0.3	26185
Harrison	245225	16	2019	Debuys Rd. 0.6 mi S of Pass Rd.	97.8	1.9	0.3	4969
Harrison	245235	18	2019	Edgewater Dr. between Marshall Rd. and US 90	96.1	3.7	0.2	501
Harrison	245275	17	2019	Iberville Dr. 0.5 mi N of US 90	97.0	2.7	0.3	6241
Harrison	245398	16	2019	Irish Hill Dr. 0.1 mi E of McDonnell Ave.	96.7	2.9	0.4	2825
Harrison	245645	18	2019	Race Track Rd. 0.1 mi SE of 3rd Ave.	97.3	2.1	0.6	330
Harrison	246100	17	2019	E. Old Pass Rd. 0.3 mi W of Lewis Ave.	93.9	5.7	0.4	543
Harrison	247040	18	2019	Seal Ave. 0.5 mi N of US 90	95.2	4.8	0.0	137
Harrison	247060	17	2019	St. Louis Ave. 0.3 mi W of Clarence Ave.	93.6	6.2	0.2	466
Hinds	250130	14	2019	S State St. 0.3 mi N of US 80	94.5	4.6	0.9	11330
Hinds	250160	14	2019	US 51 0.3 mi N of High St.	98.0	1.7	0.3	10378
Hinds	250215	4	2019	S. Magnolia St. 0.2 mi N of Utica St.	94.8	3.5	1.7	4203
Hinds	250350	14	2019	US 80 0.4 mi SE of South Dr.	96.4	3.0	0.6	15758
Hinds	250370	14	2019	US 80 0.1 mi NW of MS 18	96.5	2.8	0.7	19774
Hinds	250381	14	2019	US 80 0.3 mi E of I-220	96.3	2.7	1.0	22853
Hinds	250430	14	2019	US 80 0.5 mi E of Terry Rd.	93.8	4.4	1.8	14672
Hinds	250540	14	2019	US 49 0.5 mi NW of I-220	87.5	6.6	5.9	21767
Hinds	250545	14	2019	US 49 1.8 mi N of I-220	85.4	7.7	6.9	15721
Hinds	250550	14	2019	US 49 1.2 mi N of County Line Rd.	87.9	4.7	7.4	13023
Hinds	250620	11	2019	I-20 0.9 mi W of MS 18	80.6	4.2	15.2	57087
Hinds	250650	11	2019	I-20 between Ellis Ave. and Terry Rd.	87.0	5.1	7.9	96419
Hinds	250660	11	2019	I-20 0.1 mi SE of Terry Rd.	85.0	4.1	10.9	80802
Hinds	250736	14	2019	Robinson Rd. 0.5 mi N of Langley St.	97.1	2.4	0.4	14086
Hinds	250820	3	2019	MS 27 0.5 mi E of Warren County Line	76.3	6.0	17.6	3494
Hinds	250840	11	2019	I-55 1.6 mi N of Cunningham St.	80.8	5.3	13.8	37681

Vehicle Classification Station Summaries for 2017, 2018, 2019

County	County Sequence Number	FC	Year of Count	Location	24 Hour			
					Non-Commercial	Commercial		Average Traffic
						Light	Heavy	
Hinds	250910	11	2019	I-20/I-55 between I-55 south junction and Gallatin St.	90.1	2.6	7.3	121930
Hinds	250920	11	2019	I-20 0.2 mi E of Gallatin St.	90.3	3.2	6.5	130234
Hinds	250970	11	2019	I-55 0.5 mi N of Fortification St.	94.2	3.5	2.2	135262
Hinds	251230	4	2019	Middle Rd. 2.7 mi N of Old Port Gibson Rd.	87.6	9.5	2.9	295
Hinds	251540	14	2019	Siwell Rd. 0.4 mi W of Terry Rd.	95.1	4.5	0.4	22166
Hinds	251630	14	2019	Woodrow Wilson Ave. 0.4 mi W of Martin Luther King Dr.	97.8	1.9	0.3	15562
Hinds	251681	14	2019	County Line Rd. 0.2 mi W of Pear Orchard Rd.	97.0	2.4	0.6	23596
Hinds	251682	14	2019	County Line Rd. Between Ridgewood Ct. and Wheatley St.	97.9	1.7	0.5	38051
Hinds	251710	14	2019	Watkins Dr. 0.3 mi S of Forest Ave.	96.4	3.3	0.3	10016
Hinds	251800	3	2019	MS 22 6.9 mi NE of I-20	83.6	11.3	5.0	733
Hinds	251854	14	2019	W. Northside Dr. 0.5 mi E of Magnolia Rd.	97.3	2.4	0.4	7074
Hinds	252050	14	2019	Old Canton Rd. 0.6 mi E of I-55	98.0	1.9	0.1	20595
Hinds	252190	16	2019	Raymond Rd. 0.2 mi W of Terry Rd.	95.8	3.9	0.3	5267
Hinds	252258	14	2019	Terry Rd. 0.5 mi N of McClure Rd.	97.5	2.2	0.3	7604
Hinds	252260	14	2019	Terry Rd. 0.1 mi N of Daniel Lake Blvd.	98.3	1.6	0.1	7528
Hinds	252490	6	2019	Madison St. 0.3 mi W of Raymond Bolton Rd.	83.1	14.1	2.8	335
Hinds	252550	11	2019	I-220 0.3 mi S of US 80	91.7	3.7	4.6	61810
Hinds	252555	11	2019	I-220 between US 80 and Robinson Rd.	91.1	4.2	4.6	67519
Hinds	252557	11	2019	I-220 between Clinton Blvd. and Industrial Dr.	92.3	3.7	3.9	65915
Hinds	252570	11	2019	I-220 3.7 mi N of US 49	93.3	4.1	2.6	57541
Hinds	255080	14	2019	W Capitol St. 0.1 mi S of Robinson St.	94.6	4.7	0.7	2210
Hinds	255185	16	2019	Belvedere Dr. 0.6 mi S of I-20	98.1	1.7	0.2	9612
Hinds	255225	14	2019	Robinson Rd. 0.4 mi E of US 80	98.2	1.7	0.2	5903
Hinds	255265	14	2019	Terry Rd. 0.4 mi S of Lynch St.	98.0	1.8	0.2	10411
Hinds	255290	16	2019	McDowell Rd. 0.3 mi W of I-55	97.1	2.4	0.5	9398
Hinds	255435	14	2019	N. West St. 0.1 mi S of Lorenz Blvd.	96.6	3.1	0.3	11956
Hinds	255485	16	2019	County Club Dr. 0.3 mi N of Clinton Blvd.	94.3	5.1	0.6	1927
Hinds	255560	16	2019	Fortification St. 0.1 mi E of Mill St.	97.0	2.4	0.6	10997
Hinds	255580	16	2019	Fortification St. 0.1 mi W of N. State St.	96.9	2.8	0.3	13354
Hinds	255585	16	2019	Fortification St. 0.5 mi E of N. State St.	98.1	1.7	0.3	19129
Hinds	255760	18	2019	Plantation Blvd 0.2 mi E of Ridgewood Rd.	98.6	1.3	0.1	2242
Hinds	255855	17	2019	Forest Ave. 0.8 mi E of US 49	85.8	10.2	4.0	426
Hinds	255950	17	2019	Highland Dr. 0.9 mi S of Beasley Rd.	94.5	5.3	0.3	1655
Hinds	256235	14	2019	South Gallatin St. between Winter St. and Silas Brown St.	96.9	2.7	0.4	9304
Hinds	256245	14	2019	S Gallatin St. 0.1 mi N of W Pearl St.	96.7	3.1	0.2	10924
Hinds	256265	16	2019	Livingston Rd. 0.1 mi N of Woodrow Wilson Ave.	97.6	2.0	0.4	5304
Hinds	257040	16	2019	S. West St. 0.3 mi S of US 80	92.6	6.1	1.4	1498
Hinds	257170	14	2019	Court St. between Pascagoula St. and Pearl St.	92.7	6.9	0.4	1207
Hinds	257365	5	2019	Bear Creek Rd. 0.4 mi S of MS 27	83.8	9.4	6.8	103
Hinds	257370	16	2019	Elton Rd. 0.1 mi W of I-55	93.4	4.9	1.7	5265
Hinds	257681	17	2019	Kingswood Ave. Kingswood Ave. between Crestwood Dr. and McDowell Rd.	94.0	4.9	1.1	777
Hinds	257682	4	2019	Johnson Line Rd. Johnson Line Rd. between Cox Ferry Rd. and Joe Hall Rd.	92.0	6.0	2.0	50

Vehicle Classification Station Summaries for 2017, 2018, 2019

County	County Sequence Number	FC	Year of Count	Location	24 Hour			
					Non-Commercial	Commercial		Average Traffic
						Light	Heavy	
Holmes	260270	3	2019	US 49E 0.7 mi NE of Milestone Rd.	79.0	6.8	14.2	2620
Holmes	260681	1	2019	I-55 1.1 mi N of Yazoo County Line	76.5	3.4	20.1	19384
Holmes	261275	4	2019	MS 424 0.5 mi E of I-55	85.2	13.8	1.0	153
Holmes	261450	4	2019	Ebenezer Pickens Rd. 1.3 mi W of I-55	89.9	8.2	2.0	434
Humphreys	270120	3	2019	MS 149 0.3 mi W of US 49W	86.7	9.3	4.0	1166
Humphreys	270191	2	2019	US 49W 0.2 mi N of Griffin Cir.	90.7	3.5	5.8	14624
Humphreys	270192	2	2019	US 49W 0.1 mi S of MS 7	87.1	5.1	7.8	11544
Humphreys	271000	4	2019	Tharp Rd. 1.5 mi N of MS 12	89.0	9.5	1.5	132
Issaquena	280020	2	2019	US 61 0.9 mi S of Sharkey County Line	77.6	8.0	14.4	2147
Issaquena	280040	3	2019	MS 1 0.3 mi S of Washington County Line	83.8	7.2	9.0	2036
Issaquena	280080	4	2019	MS 465 3.4 mi E of Warren County Line	78.4	15.3	6.2	817
Issaquena	280260	4	2019	Grace Rd. 0.2 mi E of MS 1	89.7	6.9	3.3	1261
Itawamba	290006	1	2019	I-22 1.0 mi W of MS 23	58.3	5.3	36.4	15974
Itawamba	290060	4	2019	MS 178 0.2 mi E of MS 25	94.8	3.6	1.6	6576
Itawamba	290160	3	2019	MS 25 1.7 mi N of White Springs Rd.	88.7	4.3	7.0	2510
Itawamba	290180	4	2019	MS 25 1.2 mi S of US 78	91.4	3.6	5.0	4134
Itawamba	290210	4	2019	MS 25 1.2 mi N of Main St.	94.2	4.0	1.8	2520
Itawamba	290350	4	2019	MS 23 6.2 mi N of State Line Rd.	79.1	8.1	12.9	634
Itawamba	290360	4	2019	MS 23 1.5 mi S of US 78	79.6	7.0	13.4	825
Itawamba	290930	5	2019	Houston-Palestine Rd. 1.4 mi W of MS 371	92.5	5.4	2.1	289
Itawamba	291111	2	2019	S. Access Rd. 0.3 mi W of MS 25	89.0	5.8	5.2	3077
Jackson	300090	14	2019	US 90 0.1 mi W of Ocean Springs Rd.	97.1	2.4	0.5	38744
Jackson	300130	14	2019	US 90 0.4 mi E of Oak St.	97.0	2.2	0.7	36418
Jackson	300155	14	2019	US 90 0.1 mi E of Pascagoula St.	96.9	2.4	0.7	30059
Jackson	300250	17	2019	MS 611 3.4 mi S of US 90	88.5	7.6	3.9	4719
Jackson	300260	14	2019	MS 611 1.5 mi S of US 90	87.2	8.6	4.2	10518
Jackson	300280	14	2019	MS 613 0.1 mi NE of US 90	97.5	2.0	0.5	3189
Jackson	300425	16	2019	MS 613 0.8 mi S of MS 63	94.4	3.2	2.4	2404
Jackson	300430	2	2019	MS 63 2.5 mi N of MS 613	90.2	4.8	5.0	14002
Jackson	300580	4	2019	MS 614 3.2 mi SW of MS 63	89.7	6.9	3.3	2439
Jackson	300730	4	2019	Saracennia Rd 0.7 mi E of MS 63	92.3	5.6	2.1	7275
Jackson	301290	14	2019	MS 63 2.1 mi S of I-10	91.5	5.5	3.0	20574
Jackson	301295	14	2019	MS 63 0.6 mi S of I-10	91.0	6.2	2.8	20367
Jackson	301300	14	2019	MS 63 0.3 mi N of I-10	89.9	6.5	3.6	21725
Jackson	301502	1	2019	I-10 2.9 mi W of MS 57	84.8	4.1	11.1	63593
Jackson	305040	17	2019	Holcomb Blvd. between Gulfview Dr. and Mayfair Ct.	95.1	4.5	0.4	687
Jackson	306200	16	2019	Chicot Rd. 0.4 mi S of US 90	97.2	2.4	0.4	9138
Jackson	306210	16	2019	Old Mobile Ave. between Francis St. and Myrtle St.	95.3	4.3	0.4	4694
Jackson	306220	16	2019	Orchard Rd. 0.7 mi W of MS 611	95.2	4.1	0.7	3328
Jackson	306270	17	2019	2nd St. 0.3 mi S of Elder St.	98.2	1.6	0.2	1148
Jackson	306322	17	2019	Elder Ferry Rd. 0.2 mi E of MS 63	89.0	7.2	3.9	571
Jackson	306800	14	2019	W. River Rd. 0.6 mi S of US 90	97.3	2.1	0.5	23751

Vehicle Classification Station Summaries for 2017, 2018, 2019

County	County Sequence Number	FC	Year of Count	Location	24 Hour			
					Non-Commercial	Commercial		Average Traffic
						Light	Heavy	
Jackson	307097	17	2019	Railroad Ave. Between Magnolia St. and Pascagoula St.	97.4	2.6	0.0	213
Jasper	310160	3	2019	MS 15 0.1 mi N of County Rd. 1539	81.2	6.8	12.0	2821
Jasper	310280	1	2019	I-59 4.6 mi N of MS 528	68.8	5.4	25.8	13495
Jasper	310590	4	2019	MS 503 1.4 mi S of County Rd. 5036	91.4	4.9	3.7	729
Jasper	310740	3	2019	MS 18 3.0 mi SW of MS 503	81.4	5.7	12.9	616
Jasper	311050	5	2019	County Rd 17 1.8 mi N of MS 15	91.5	6.2	2.3	1643
Jefferson	320009	3	2019	Natchez Trace Pkwy 2.2 mi N of MS 553	92.7	5.1	2.2	390
Jefferson	320250	3	2019	MS 33 3.0 mi S of MS 28	81.3	5.8	12.9	1816
Jefferson	320415	4	2019	MS 553 1.3 mi E of US 61	94.8	4.5	0.7	1518
Jefferson	320658	2	2019	US 61 0.7 mi N of MS 533	83.7	6.5	9.7	4987
Jefferson Davis	330012	4	2019	MS 184 0.3 mi E of Airport Rd.	87.0	5.3	7.7	2725
Jefferson Davis	330013	2	2019	US 84 Bypass 0.5 mi S of John St.	62.4	6.7	30.9	3768
Jefferson Davis	330015	3	2019	Old US 84 0.2 mi E of MS 42	84.6	6.9	8.4	1937
Jefferson Davis	330016	2	2019	US 84 Bypass 0.6 mi W of MS 13	64.6	6.7	28.7	3962
Jefferson Davis	330220	3	2019	MS 42 3.0 mi S of MS 184	82.3	14.5	3.2	3264
Jefferson Davis	330230	3	2019	MS 42 2.2 mi W of MS 35	89.7	7.5	2.7	3263
Jefferson Davis	330250	3	2019	MS 42 0.1 mi E of Barnes Ave.	91.4	4.5	4.1	3844
Jefferson Davis	330540	4	2019	Bass Burkett 1.4 mi W of MS 35	93.6	5.1	1.3	723
Jefferson Davis	330680	5	2019	Kings Rd. 0.6 mi N of Cross Roads Church Rd.	95.3	3.0	1.8	85
Jefferson Davis	330730	4	2019	Cross Roads Church Rd. 0.4 mi W of Sumrall Rd.	91.4	7.3	1.4	331
Jefferson Davis	330740	5	2019	Sumrall Rd. 1.6 mi W of Covington County Line	91.2	7.3	1.5	233
Jones	340120	14	2019	US 11 0.9 mi N of I-59	89.5	7.0	3.5	6803
Jones	340170	14	2019	US 11 between Hartford St. and Royal St.	95.4	3.9	0.7	5517
Jones	340200	14	2019	US 11 between Front St. and Cross St.	96.8	2.9	0.3	8000
Jones	340340	4	2019	US 11 1.1 mi S of Jasper County Line	84.7	5.8	9.5	2315
Jones	340370	3	2019	MS 28 2.1 mi SE of MS 29	84.7	7.4	7.9	4221
Jones	340630	14	2019	MS 15 0.3 mi N of US 84	94.6	4.4	1.1	36375
Jones	340642	14	2019	MS 15 0.6 mi N of Parker Dr.	94.5	3.3	2.2	16562
Jones	340720	1	2019	I-59 3.6 mi N of Forrest County Line	80.0	5.8	14.2	30237
Jones	340730	1	2019	I-59 5.7 mi N of Forrest County Line	78.3	6.4	15.3	29487
Jones	340740	1	2019	I-59 2.6 mi S of MS 590	79.5	6.5	13.9	30584
Jones	340770	11	2019	I-59 1.1 mi N of MS 29	85.6	5.6	8.8	38604
Jones	340800	11	2019	I-59 between 16th Ave. and Beacon St.	85.1	5.1	9.9	40070
Jones	340810	11	2019	I-59 between Beacon St. and 4th Ave.	84.0	4.8	11.2	38932
Jones	341110	16	2019	MS 29 0.3 mi SE of Church St.	92.3	6.7	1.0	3306
Jones	341300	4	2019	Mill Creek Rd. 1.9 mi S of US 84	81.7	14.0	4.4	391
Jones	341760	4	2019	Moselle-Seminary Rd. 1.4 mi E of Covington County Line	86.0	6.7	7.3	851
Jones	341890	4	2019	Hoy Rd. 0.2 mi S of Sharon Moss Rd.	91.8	7.6	0.7	444
Jones	345120	17	2019	10th St. between 6th Ave. and 5th Ave.	97.3	2.5	0.1	1728
Jones	345210	16	2019	5th St. 0.1 mi E of 7th Ave.	97.4	2.5	0.1	1606
Jones	345405	16	2019	Maple St. 0.1 mi N of Jackson St.	96.7	2.7	0.5	1493
Jones	345433	17	2019	E. 1st St./Central Ave. 0.1 mi E of Walters Ave.	96.7	2.8	0.5	3869

Vehicle Classification Station Summaries for 2017, 2018, 2019

County	County Sequence Number	FC	Year of Count	Location	24 Hour			
					Non-Commercial	Commercial		Average Traffic
						Light	Heavy	
Jones	345525	17	2019	Front St. between Pine St. and Jessamine St.	95.8	4.2	0.0	1126
Jones	345725	17	2019	Victoria Ave. 0.1 mi N of 5th St.	97.4	2.5	0.1	1809
Jones	345800	14	2019	Magnolia St. between Home St. and Hartford St.	97.8	2.0	0.2	1178
Jones	345810	14	2019	13th Ave. 0.1 mi S of Magnolia St.	97.7	1.9	0.4	4837
Kemper	350230	3	2019	MS 39 4.9 mi N of Gene Mosley Rd.	91.8	4.5	3.7	1926
Kemper	350510	4	2019	MS 498 3.4 mi W of AL State Line	72.3	16.5	11.2	121
Kemper	350847	4	2019	Jackson St. 0.2 mi W of Main Ave.	96.1	3.1	0.7	1339
Lafayette	360130	12	2019	MS 7 0.4 mi N of MS 334	92.1	5.1	2.7	30358
Lafayette	360135	12	2019	MS 7 0.4 mi S of MS 30	91.6	5.4	3.0	25383
Lafayette	360180	2	2019	MS 7 2.3 mi N of Long St.	89.9	5.0	5.0	6050
Lafayette	360310	2	2019	MS 6 1.4 mi W of Pontotoc County Line	84.1	6.5	9.4	9846
Lafayette	360350	3	2019	MS 30 2.3 mi W of County Rd. 2075	86.2	6.9	6.9	3129
Lafayette	360650	4	2019	MS 334 2.8 mi SW of MS 6	95.3	3.9	0.7	1976
Lafayette	360790	4	2019	County Rd. 445 3.8 mi S of MS 334	93.6	4.2	2.3	554
Lafayette	360950	16	2019	College Hill Rd. 0.5 mi N of Jackson Ave.	98.1	1.7	0.2	9536
Lafayette	365025	17	2019	Molly Barr Rd. between Washington Ave. and Depot St.	97.1	2.5	0.5	5595
Lafayette	365040	17	2019	Park Dr. 0.3 mi S of MS 30	96.9	2.9	0.2	1370
Lafayette	365065	16	2019	Jackson Ave. 0.3 mi E of 6th St.	97.0	2.8	0.2	4759
Lafayette	365075	16	2019	All-American Dr. 0.3 mi SW of University Ave.	94.1	5.8	0.1	1368
Lafayette	365095	17	2019	Van Buren Ave. 0.1 mi W of S. Lamar Blvd.	96.8	3.0	0.1	3816
Lafayette	367214	18	2019	Belk Blvd. 0.2 mi W of Lamar Blvd.	98.0	1.8	0.2	9302
Lafayette	367215	16	2019	Lamar Blvd. 0.1 mi N of Belk Blvd.	97.8	2.0	0.2	14654
Lamar	370124	14	2019	US 98 0.6 mi E of MS 589	93.1	4.6	2.3	26278
Lamar	370126	14	2019	US 98 0.8 mi E of Cole Rd.	94.5	3.5	2.0	32423
Lamar	370220	3	2019	MS 13 1.9 mi E of County Line Rd.	80.2	8.8	11.0	1273
Lamar	370240	1	2019	I-59 5.5 mi S of MS 589	71.3	5.1	23.6	16844
Lamar	370350	4	2019	Bass Rd. 0.6 mi W of US 11	93.5	5.3	1.2	245
Lamar	370604	17	2019	MS 589 0.5 mi S of US 98	94.1	4.2	1.7	7229
Lamar	370730	4	2019	Rocky Branch Rd. 0.3 mi S of MS 42	94.4	4.3	1.3	1216
Lamar	370870	5	2019	J C Riley Rd. 0.5 mi E of J S Herrin Rd.	95.0	4.0	1.0	448
Lamar	370890	4	2019	Old Hwy 24 0.3 mi NW of US 98	92.2	6.2	1.6	1129
Lauderdale	380010	4	2019	US 11 3.7 mi N of Clarke County Line	89.3	6.2	4.5	1797
Lauderdale	380015	2	2019	US 45 0.5 mi N of Luther Walker Rd.	85.9	4.0	10.1	10899
Lauderdale	380042	12	2019	US 45 0.3 mi N of US 80	82.9	5.1	12.0	13353
Lauderdale	380045	2	2019	US 45 4.6 mi S of MS 19	83.9	4.7	11.3	6372
Lauderdale	380055	12	2019	US 45 1.7 mi N of Causeyville Rd.	85.7	3.8	10.5	7015
Lauderdale	380065	12	2019	US 45 0.5 mi N of MS 19	85.6	3.7	10.7	8202
Lauderdale	380150	16	2019	US 80 0.8 mi N of Hawkins Crossing Rd.	89.4	6.8	3.8	2698
Lauderdale	380190	4	2019	US 80 1.8 mi E of Dee's Rd.	91.4	4.3	4.3	2060
Lauderdale	380230	4	2019	MS 145 1.8 mi N of Clarke County Line	94.7	4.5	0.8	1407
Lauderdale	380280	14	2019	MS 39 0.5 mi N of US 80	95.5	3.6	1.0	29909
Lauderdale	380290	14	2019	MS 39 1.0 mi NE of I-20	92.6	6.2	1.2	29418

Vehicle Classification Station Summaries for 2017, 2018, 2019

County	County Sequence Number	FC	Year of Count	Location	24 Hour			
					Non-Commercial	Commercial		Average Traffic
						Light	Heavy	
Lauderdale	380300	14	2019	MS 39 0.7 mi S of North Hills St.	95.8	3.1	1.1	21124
Lauderdale	380350	3	2019	MS 39 1.8 mi S of Kemper County Line	89.1	6.9	4.0	2725
Lauderdale	380380	3	2019	MS 19 1.9 mi SE of MS 496	87.8	7.1	5.1	8187
Lauderdale	380390	14	2019	MS 19 0.7 mi E of I-59	93.7	4.3	2.1	13953
Lauderdale	380480	14	2019	MS 19 1.0 mi S of MS 494	94.1	2.6	3.3	14834
Lauderdale	380630	11	2019	I-59 1.8 mi E of US 45	56.1	4.3	39.6	26868
Lauderdale	380670	4	2019	Point Wanta Lake Rd. 5.3 mi S of US 80	86.5	10.4	3.2	222
Lauderdale	380870	4	2019	MS 493 1.5 mi N of MS 495	94.2	4.8	1.0	2700
Lauderdale	380990	6	2019	Pine Springs Rd. 1.2 mi N of Allen Swamp Rd.	93.7	4.5	1.8	1110
Lauderdale	381080	18	2019	Valley Rd. 0.9 mi S of I-20	71.6	11.1	17.4	805
Lauderdale	381120	14	2019	8th St. 0.3 mi W of 24th Ave.	98.3	1.5	0.2	12782
Lauderdale	381130	14	2019	22nd Ave. 0.3 mi N of I-59	97.2	2.4	0.4	13410
Lauderdale	381135	14	2019	22nd Ave. 0.3 mi S of 8th St.	97.7	2.1	0.2	9686
Lauderdale	381340	5	2019	Collinsville Martin Rd. 1.8 mi N of MS 19	96.1	3.0	0.9	1019
Lauderdale	381350	4	2019	Martin Rd. 2.7 mi E of MS 19	90.7	6.2	3.1	667
Lauderdale	381600	6	2019	MS 895 1.2 mi W of Lauderdale Toomsaba Rd	93.9	5.0	1.1	159
Lauderdale	385045	16	2019	5th St. between 24th Ave. and 25th Ave.	96.9	2.9	0.2	560
Lauderdale	385220	17	2019	10th Ave. 0.4 mi S of 34th St.	98.2	1.6	0.2	3657
Lauderdale	385245	16	2019	6th St. between 25th Ave. and 26th Ave.	95.9	3.8	0.3	872
Lauderdale	385255	17	2019	6th St. 0.2 mi W of 10th Ave.	97.5	1.9	0.6	264
Lauderdale	385300	17	2019	18th Ave. 0.3 mi N of 14th St.	99.2	0.8	0.0	500
Lauderdale	385330	16	2019	20th St. 0.2 mi E of 44th Ave.	99.2	0.7	0.1	6034
Lauderdale	385510	17	2019	19th St. 0.2 mi W of 10th Ave.	98.3	1.6	0.1	2637
Lauderdale	385925	17	2019	Parkway Blvd. 0.1 mi N of 34th St.	95.5	3.9	0.5	269
Lauderdale	386025	17	2019	15th St. 0.3 mi E of 39th Ave.	98.9	1.1	0.0	362
Lawrence	390100	4	2019	MS 184 1.2 mi E of MS 587	93.7	5.3	1.0	3492
Lawrence	390141	4	2019	MS 184 0.1 mi N of US 84	63.9	4.6	31.6	1816
Lawrence	390230	3	2019	MS 27 2.9 mi S of Copiah County Line	76.7	9.2	14.1	2220
Lawrence	390424	4	2019	N A Sandifer Memorial Hwy 0.7 mi W of Front St.	57.2	4.6	38.2	1304
Lawrence	390510	4	2019	MS 43 0.3 mi N of MS 42	82.9	8.6	8.5	1341
Lawrence	390800	4	2019	Arm Rd. 2.3 mi SE of MS 184	92.4	5.9	1.7	1245
Leake	400004	2	2019	MS 25 3.1 mi NE of MS 16	79.4	7.0	13.6	5259
Leake	400010	3	2019	Natchez Trace Pkwy 0.5 mi S of MS 16	94.0	4.6	1.4	861
Leake	400020	3	2019	Natchez Trace Pkwy 4.0 mi N of MS 16	93.8	4.3	1.9	624
Leake	400170	2	2019	MS 35 0.5 mi S of MS 16	89.0	5.2	5.8	10196
Leake	400180	2	2019	MS 35 0.6 mi N of MS 16	91.6	4.6	3.8	10664
Leake	400200	3	2019	MS 35 0.2 mi N of Red Dog Rd.	88.8	5.2	6.0	8772
Leake	400210	3	2019	MS 35 0.9 mi N of Industrial Dr.	86.0	7.5	6.5	8241
Leake	400220	3	2019	MS 35 3.4 mi N of MS 25	86.5	5.9	7.7	5980
Leake	400230	3	2019	MS 35 1.0 mi S of Barnes Rd.	87.4	5.7	6.9	4521
Leake	400320	3	2019	MS 16 1.1 mi W of Midway Rd.	89.6	5.0	5.4	6302
Leake	400370	2	2019	MS 25 1.0 mi SW of County Line Rd.	80.5	5.2	14.3	5702

Vehicle Classification Station Summaries for 2017, 2018, 2019

County	County Sequence Number	FC	Year of Count	Location	24 Hour			
					Non-Commercial	Commercial		Average Traffic
						Light	Heavy	
Leake	400380	2	2019	MS 25 0.9 mi W of Mars Hill Rd.	75.6	9.2	15.2	5079
Leake	400620	4	2019	MS 43 2.4 mi S of MS 429	91.7	5.2	3.1	673
Leake	400710	4	2019	MS 488 3.3 mi E of MS 35	88.5	7.6	3.9	1032
Leake	400800	4	2019	MS 500 0.6 mi E of MS 13	89.9	7.0	3.1	598
Leake	400830	5	2019	Gunter Rd. 1.4 mi S of MS 487	90.5	7.4	2.0	635
Lee	410065	3	2019	Natchez Trace Parkway 2.2 mi S of MS 363	95.8	2.8	1.4	2929
Lee	410340	16	2019	MS 145 0.4 mi N of US 78	96.3	3.1	0.6	18380
Lee	410350	4	2019	MS 145 1.3 mi S of US 45	96.1	2.6	1.2	11528
Lee	410370	4	2019	MS 145 0.1 mi S of MS 348	93.2	4.9	1.9	3027
Lee	410420	4	2019	MS 178 1.3 mi N of US 78	92.7	5.0	2.3	3081
Lee	410450	14	2019	MS 178 0.8 mi E of Coley Rd	93.9	4.1	2.0	13889
Lee	410520	14	2019	MS 6 0.2 mi W of Natchez Trace Pkwy	95.9	3.2	0.8	17633
Lee	410540	14	2019	MS 6 0.4 mi W of MS 145	97.5	1.8	0.7	21725
Lee	410630	14	2019	MS 6 between Wayside St. and Lake St.	96.1	3.2	0.7	15175
Lee	410690	4	2019	MS 178 2.7 mi W of Itawamba County Line	95.7	3.1	1.1	5703
Lee	410700	4	2019	MS 178 0.7 mi E of MS 371	96.0	2.6	1.4	3762
Lee	410702	11	2019	I-22 0.5 mi W of Natchez Trace Pkwy	70.6	4.6	24.8	27343
Lee	410720	16	2019	MS 245 0.2 mi N of North St.	94.9	3.5	1.6	6822
Lee	410780	4	2019	MS 6 between Bryant Ct and Maple Rd.	96.1	3.1	0.8	3306
Lee	410890	4	2019	Palmetto Rd. 1.1 mi W of Natchez Trace Pkwy.	93.8	5.1	1.1	1131
Lee	410920	16	2019	Palmetto Rd. 0.3 mi W of MS 145	97.8	1.7	0.4	5949
Lee	410950	4	2019	Central St. 1.3 mi W of MS 6	92.4	5.5	2.0	2362
Lee	411030	5	2019	County Rd. 681 0.5 mi E of Natchez Trace Pkwy	96.4	2.6	0.9	2934
Lee	411190	4	2019	County Rd. 506 0.6 mi E of Natchez Trace Pkwy	93.9	4.9	1.2	932
Lee	411201	5	2019	County Rd. 506 2.1 mi W of MS 245	89.8	6.4	3.7	315
Lee	411520	17	2019	County Rd. 1600 0.8 mi W of MS 178	94.7	4.4	0.9	3849
Lee	411690	2	2019	US 45Alt 0.5 mi N of Pine Grove Rd.	79.4	4.2	16.4	12371
Lee	411701	2	2019	US 45 1.3 mi S of County Rd 520	85.9	3.8	10.3	28291
Lee	411770	12	2019	US 45 0.8 mi S of MS 6	84.0	4.3	11.7	34501
Lee	411790	18	2019	Barnes Crossing Rd. 0.3 mi E of US 45	96.7	2.7	0.6	5706
Lee	415000	17	2019	Green St. 0.2 mi N of Eason Blvd.	90.7	7.9	1.5	10914
Lee	415075	17	2019	Magazine St. 0.3 mi E of N. Madison St.	97.3	2.6	0.1	882
Lee	415240	16	2019	Cliff Gookin Blvd. 0.2 mi W of MS 145	95.6	3.4	1.1	11402
Lee	415295	17	2019	W. Jefferson St. 0.2 mi E of MS 145	98.0	1.9	0.1	2807
Lee	415522	14	2019	US 278 Between Natchez Trace Pkwy and MS 145	90.4	4.4	5.2	10928
Leflore	420055	14	2019	US 49E 1.7 mi N of Rising Sun School Rd.	89.3	5.7	5.0	6516
Leflore	420160	2	2019	US 82 3.8 mi E of Sunflower County Line	77.3	5.9	16.9	6737
Leflore	420220	14	2019	US 82 0.1 mi W of Linden Ave.	88.8	4.3	6.8	22374
Leflore	420270	14	2019	US 82 0.2 mi E of MS 430	88.5	5.0	6.5	19653
Leflore	420275	14	2019	US 82 0.1 mi E of MS 7	90.1	3.9	6.1	16191
Leflore	420290	14	2019	US 82 0.2 mi E of Browning Rd.	84.0	4.8	11.2	8491
Leflore	420330	14	2019	MS 7 0.4 mi N of US 82	91.8	5.0	3.2	10896

Vehicle Classification Station Summaries for 2017, 2018, 2019

County	County Sequence Number	FC	Year of Count	Location	24 Hour			
					Non-Commercial	Commercial		Average Traffic
						Light	Heavy	
Leflore	420405	3	2019	Lake Side St. 0.2 mi W of MS 7	95.0	3.7	1.3	2557
Leflore	420520	4	2019	MS 442 0.2 mi W of Depot St.	89.5	7.9	2.7	1221
Leflore	420820	4	2019	County Rd. 513 0.9 mi S of County Rd. 514	95.7	3.3	1.0	288
Leflore	420882	4	2019	Blacktop Brake Rd. 0.2 mi S of MS 442	86.5	10.9	2.7	451
Leflore	420951	14	2019	Main St. 0.3 mi NW of MS 7	97.0	2.4	0.6	6347
Leflore	420952	14	2019	West Church St. 0.1 mi E of Cotton St.	97.8	2.1	0.1	1457
Leflore	421121	5	2019	Moore St. 0.8 mi N of Grenada Blvd.	93.3	4.1	2.7	1034
Leflore	425065	16	2019	West Johnson St. 0.1 mi E of Cotton St.	98.4	1.6	0.1	5095
Leflore	425140	17	2019	Lamar St. 0.1 mi S of East Washington St.	97.4	2.4	0.3	2528
Leflore	425400	17	2019	Hemingway St. 0.2 mi S of Robert E. Lee St.	95.7	3.3	1.0	971
Leflore	425415	17	2019	Weightman St. between E Harding Ave. and E Park Ave.	96.9	2.3	0.7	1080
Leflore	425435	17	2019	Avenue F 0.1 mi S of Carrollton Ave.	97.8	2.0	0.2	1424
Leflore	425475	17	2019	West Henry St. 0.1 mi W of Howard St.	97.8	2.0	0.3	2314
Leflore	425525	17	2019	East Monroe Ave. 0.1 mi E of Grand Blvd.	96.4	3.2	0.4	632
Lincoln	430110	14	2019	US 51 0.1 mi N of Union St. Ext. NE	92.9	5.3	1.8	12610
Lincoln	430115	14	2019	US 51 0.4 mi N of Industrial Park Rd.	93.3	4.3	2.4	7720
Lincoln	430200	2	2019	US 84 3.8 mi E of MS 583	77.2	8.2	14.6	7027
Lincoln	430230	2	2019	US 98 0.3 mi E of MS 569	83.1	9.1	7.8	3343
Lincoln	430340	14	2019	Brookway Blvd. 0.4 mi E of US 51	97.0	2.5	0.5	14755
Lincoln	430360	4	2019	MS 569 0.4 mi S of US 98	80.9	7.9	11.2	921
Lincoln	430710	4	2019	Bogue Chitto Rd. SE 0.7 mi E of I-55	93.7	4.3	2.0	2825
Lincoln	431220	14	2019	US 84 0.6 mi E of US 51	84.3	6.8	8.9	11880
Lincoln	431315	16	2019	Union St. Ext. 0.2 mi E of I-55	84.3	7.5	8.3	12785
Lowndes	440004	2	2019	US 82 2.8 mi W of US 45	84.5	5.6	9.9	21439
Lowndes	440010	6	2019	MS 788 0.3 mi E of US 45	91.2	7.2	1.6	560
Lowndes	440030	2	2019	US 45 1.2 mi N of Whispering Pines Rd.	83.2	3.6	13.2	5075
Lowndes	440058	12	2019	US 82 0.3 mi N of MS 182	88.5	4.5	7.0	30717
Lowndes	440080	18	2019	Island Rd. 0.4 mi W of Port Access Rd.	77.3	10.0	12.7	508
Lowndes	440110	14	2019	US 45 0.7 mi S of Lincoln St.	94.8	3.5	1.7	25983
Lowndes	440160	2	2019	US 45 3.6 mi S of Gravel Pit Rd.	90.0	4.6	5.4	11878
Lowndes	440270	14	2019	Military Rd. 0.2 mi N of US 82	96.3	2.9	0.8	12105
Lowndes	440500	2	2019	US 45 Alt. 2.4 mi S of Sessums Rd.	76.6	6.2	17.2	6512
Lowndes	440620	4	2019	Starkville Rd. 2.8 mi E of Moor High Rd.	95.2	3.5	1.3	996
Lowndes	440720	14	2019	MS 69 0.1 mi S of Bell Ave.	94.5	3.9	1.6	12502
Lowndes	440862	17	2019	Beatty Rd. 0.3 mi N of MS 182	93.9	5.3	0.8	1393
Lowndes	440880	4	2019	Mill Rd. 0.6 mi S of Tabernacle Rd.	94.2	5.0	0.8	1944
Lowndes	441045	4	2019	Ridge Rd. 0.2 mi S of Gatlin Rd.	95.9	3.5	0.6	2265
Lowndes	441060	5	2019	Mike Parra Rd. 0.8 mi E of MS 373	95.0	4.0	1.1	1042
Lowndes	441410	12	2019	US 82 0.4 mi E of US 45	87.7	4.5	7.8	23245
Lowndes	441421	12	2019	US 82 1.1 mi E of Military Rd.	89.4	5.3	5.4	30192
Lowndes	441422	2	2019	US 82 2.3 mi E of MS 50	79.7	4.1	16.2	8907
Lowndes	444020	17	2019	5th St. 0.4 mi S of 31st. Ave.	98.0	1.9	0.1	9399

Vehicle Classification Station Summaries for 2017, 2018, 2019

County	County Sequence Number	FC	Year of Count	Location	24 Hour			
					Non-Commercial	Commercial		Average Traffic
						Light	Heavy	
Lowndes	445135	16	2019	Waterworks Rd. 0.4 mi N of 7th Ave.	94.4	4.9	0.8	2856
Lowndes	445180	17	2019	Martin Luther King Dr. (25th St.) 0.2 mi S of MS 12	94.9	4.6	0.5	4189
Lowndes	445286	17	2019	N. 7th St. 0.3 mi N of 5th Ave.	97.4	2.4	0.1	1737
Madison	450015	16	2019	Natchez Trace Parkway 0.3 mi E of I-55	97.1	2.5	0.3	14849
Madison	450091	17	2019	Main Street 0.1 mi E of US 51	98.5	1.3	0.2	5280
Madison	450130	14	2019	MS 51 0.3 mi N of E Jackson St.	95.0	4.4	0.6	20988
Madison	450157	16	2019	Hoy Rd Between N. Old Canton Rd and Natchez Trace Pkwy	94.3	4.7	1.1	3032
Madison	450220	14	2019	US 51 0.1 mi S of Dinkins St.	94.2	4.6	1.3	7105
Madison	450230	14	2019	US 51 0.4 mi S of MS 22	91.9	6.4	1.7	5691
Madison	450240	14	2019	US 51 between Peace St. and Fulton St.	92.7	6.8	0.5	5894
Madison	450260	16	2019	1st St. 0.2 mi N of Peach St.	94.3	4.9	0.8	3327
Madison	450290	2	2019	US 49 0.7 mi SE of Yazoo County Line	87.5	4.3	8.2	13258
Madison	450292	14	2019	W Madison St. 0.2 mi W of 1st.	83.1	11.0	5.8	575
Madison	450310	14	2019	MS 22 0.1 mi W of Brookwood St.	91.6	6.5	2.0	4468
Madison	450340	3	2019	MS 22 0.2 mi E of Catlett Rd.	82.9	12.3	4.8	2967
Madison	450355	14	2019	MS 22 0.2 mi E of I-55	94.7	3.8	1.5	21116
Madison	450357	14	2019	MS 22 1.1 mi E of I-55	95.6	3.4	0.9	9725
Madison	450360	14	2019	MS 16 between N Lyon St. and N Adams St.	95.7	3.5	0.7	6254
Madison	450390	14	2019	MS 16 0.2 mi E of Monroe St.	97.1	2.6	0.3	9389
Madison	450400	14	2019	E Peace St. 0.3 mi W of MS 3	96.8	2.8	0.4	11152
Madison	450410	14	2019	MS 16 0.2 mi E of Lakeview Dr.	87.2	6.6	6.3	7705
Madison	450480	14	2019	MS 43 0.3 mi N of Endris Rd.	84.4	9.1	6.5	3613
Madison	450500	14	2019	MS 43 0.4 mi S of MS 16	88.5	5.6	5.9	5647
Madison	450518	14	2019	MS 16 0.1 mi W of US 51	85.3	5.0	9.7	3156
Madison	450520	3	2019	MS 16 0.2 mi N of Green Acres Rd.	82.9	9.9	7.3	2385
Madison	450601	11	2019	I-55 3.7 mi N of MS 22	77.9	4.5	17.6	25768
Madison	450602	1	2019	I-55 3.0 mi N of MS 16	72.2	5.0	22.8	19833
Madison	450660	14	2019	MS 22 between N Hickory St. and N Union St.	97.5	2.0	0.4	9813
Madison	450670	14	2019	US 51 0.2 mi S of Fores Rd.	90.3	5.9	3.8	6356
Madison	450700	4	2019	US 51 2.7 mi N of MS 16	88.7	9.5	1.8	2255
Madison	450732	17	2019	Steed Rd. 0.5 mi W of Highland Colony Parkway	97.6	1.8	0.5	2015
Madison	450753	3	2019	Peach St. 0.1 mi W of Ron Miller Rd.	91.3	7.8	0.9	1819
Madison	450768	16	2019	Finney Rd. 0.1 mi E of US 51	93.9	5.7	0.4	1475
Madison	450775	3	2019	4th Ave. between Liberty St. and Peach St.	82.5	10.6	6.9	847
Madison	450801	17	2019	Virillia Rd. 0.2 mi S of Ergon Rd.	91.1	6.6	2.4	165
Madison	450863	16	2019	Madison Ave. 0.3 mi E of Old Canton Rd	96.9	2.7	0.3	6727
Madison	450864	16	2019	Madison Ave. 0.2 mi E of US 51	98.6	1.2	0.2	6649
Madison	450865	16	2019	Madison Ave. 0.3 mi W of Crawford St.	98.1	1.7	0.2	9808
Madison	450866	14	2019	McClellan Dr/Ridgecrest Dr 0.2 mi E of US 51	98.9	0.9	0.2	5844
Madison	450875	14	2019	Madison Parkway 0.1 mi E of MS 463	96.2	3.1	0.7	24669
Madison	451035	16	2019	Cox Ferry Rd. between 4th St. and 3rd St.	86.7	12.5	0.9	1971
Madison	451083	17	2019	King Ranch Rd. 0.1 mi N of Peace St.	98.1	1.7	0.2	4053

Vehicle Classification Station Summaries for 2017, 2018, 2019

County	County Sequence Number	FC	Year of Count	Location	24 Hour			
					Non-Commercial	Commercial		Average Traffic
						Light	Heavy	
Madison	451130	16	2019	Old Canton Rd. 0.2 mi N of Oak Ridge Cir	95.8	3.5	0.7	2932
Madison	451161	17	2019	Calhoun Station Parkway 0.3 mi N of Church Rd	94.7	4.5	0.8	5062
Madison	451162	16	2019	Catlett Rd. 0.7 mi N of Gluckstadt Rd.	97.5	2.0	0.5	9872
Madison	451163	17	2019	Church Rd. 0.2 mi W of Calhoun Station Parkway	95.8	3.5	0.7	8572
Madison	451164	17	2019	Church Rd. 0.6 mi. W of US 51	94.7	3.9	1.4	4911
Madison	451165	17	2019	Clarkdell Rd. 0.9 mi S of Yandell Rd.	95.3	3.9	0.8	1102
Madison	451166	16	2019	Galleria Parkway 0.2 mi N of MS 463	97.5	2.3	0.2	7148
Madison	451167	16	2019	Grandview Blvd. 0.2 mi S of MS 463	97.8	1.9	0.3	18038
Madison	451168	16	2019	Parkway East 1.2 mi SW of Weisenberger Rd	97.8	1.6	0.6	2899
Madison	451170	16	2019	Sowell Rd. 0.3 mi W of I-55	91.1	8.0	0.9	3765
Madison	451171	16	2019	Sowell Rd. 0.4 mi W of Old Jackson Rd.	92.1	4.8	3.1	11499
Madison	451174	17	2019	Nissan Dr. 0.2 mi S of Ragsdale Rd.	95.9	1.9	2.2	8908
Madison	451175	17	2019	Nissan Dr. 0.3 mi S of Nissan Pkwy	92.5	2.9	4.6	8327
Madison	451177	16	2019	Weisenberger Rd. 0.3 mi W of US 51	87.0	11.3	1.7	11217
Madison	451178	16	2019	MS 16 Between US 51 and MS 43	88.2	6.0	5.7	10382
Madison	451180	14	2019	Yandell Rd. 1.5 mi E of US 51	97.0	2.3	0.6	6601
Madison	451182	14	2019	Gluckstadt Rd. 0.5 W of Old Jackson Rd.	90.9	7.2	2.0	12306
Madison	451185	16	2019	Bozeman Rd. 0.6 mi N of MS 463	97.7	2.0	0.3	13491
Madison	451186	16	2019	Reunion Parkway 0.1 mi E of MS 463	92.4	6.0	1.5	2582
Madison	451190	14	2019	Yandell Rd. 0.8 mi W of Twelve Oak Tree	95.4	3.3	1.3	2293
Madison	451290	4	2019	Sharon Rd Between MS 43 and Old Natchez Trace	87.9	10.1	2.0	391
Madison	451300	4	2019	Davis Crossing Rd. 1.7 mi E of US 51	93.6	4.7	1.6	156
Madison	455060	16	2019	Dinkins St. between Hickory St. and Union St.	97.4	2.3	0.3	1021
Madison	455065	16	2019	East Dinkins St. 0.4 mi E of US 51	98.5	1.3	0.2	2105
Madison	455070	16	2019	East Dinkins St. 1.1 mi E of US 51	97.2	2.7	0.2	802
Madison	455075	17	2019	South Adams St. between E Fulton St. and E Academy St.	96.0	4.0	0.0	520
Madison	455080	16	2019	Center St. between Union St. and US 51	96.9	3.1	0.0	1455
Madison	455160	16	2019	Walnut St. between Academy St. and Otto St.	99.1	0.9	0.0	660
Madison	455200	16	2019	Pear Orchard Rd. 0.6 mi S of Lake Harbour Dr.	98.1	1.7	0.3	9255
Madison	455213	16	2019	Tisdale Rd. 0.4 mi E of US 51	97.3	2.2	0.5	1927
Madison	455324	17	2019	Green Acres Dr Between MS 16 and King Ranch Rd	96.1	3.5	0.4	333
Madison	455325	16	2019	1st Street Between US 49 and Cox Ferry Rd	87.4	11.6	1.0	1186
Madison	455327	16	2019	Calhoun Station Parkway Between W. Sowell Rd and Stout Rd	90.5	8.3	1.2	744
Madison	455329	17	2019	Cox Ferry Rd Between US 49 and Flora CL	95.7	3.6	0.7	790
Madison	455330	4	2019	Davis Crossing Rd Between US 51 and MS 16	94.9	3.6	1.5	882
Madison	455331	14	2019	Gluckstadt Road Between MS 463 and Catlett Rd	95.4	3.4	1.2	4107
Madison	455332	18	2019	Harris Rd Between MS 22 and Livingston Vernon Rd	94.4	5.4	0.2	272
Madison	455333	4	2019	Joe Hall Rd Between Cox Ferry Rd and Hinds Co Line	92.2	6.6	1.2	204
Madison	455334	18	2019	Madison Drive Between Jackson St and Ridgeland Ave	94.1	4.6	1.3	791
Madison	455336	17	2019	N. Old Canton Road Between Clarkdell Rd and Yandell Rd	97.4	2.3	0.3	1777
Madison	455337	17	2019	N. Old Canton Rd Between Sowell Rd and US 51	95.5	3.4	1.0	1660
Madison	455338	17	2019	N. Wheatley St Between Jackson St and Ridgeland Ave	87.8	12.0	0.3	355

Vehicle Classification Station Summaries for 2017, 2018, 2019

County	County Sequence Number	FC	Year of Count	Location	24 Hour			
					Non-Commercial	Commercial		Average Traffic
						Light	Heavy	
Madison	455339	17	2019	Old Agency Rd Between Highland Colony Pkwy and Dinsmoor Crossing	96.8	2.6	0.6	3584
Madison	455342	17	2019	Old Jackson Road Between Ragsdale Rd and Nissan Pkwy	96.6	2.2	1.2	754
Madison	455343	4	2019	Old Natchez Trace Between MS 43 and Sharon Rd	97.0	2.4	0.7	372
Madison	455344	4	2019	Sharon Rd Between MS 43 and Stump Bridge Rd	79.4	19.1	1.5	334
Madison	455345	16	2019	Pear Orchard Road Between Lake Harbour Rd and Rice Rd	98.3	1.6	0.1	6987
Madison	455346	16	2019	Rice Road Between St Augustine and Hoy Rd	98.5	1.3	0.2	6196
Madison	455347	17	2019	Richardson Rd Between Steed Rd and Lake Castle Rd	96.3	3.0	0.7	1370
Madison	455348	17	2019	Soldier Colony Rd Between Old Jackson Rd and Watford Pkwy	90.1	9.2	0.7	152
Madison	455349	17	2019	Stribling Road Ext Between Catlett Rd and Church Rd	95.8	3.5	0.7	8143
Madison	455350	17	2019	St Augustine Between US 51 and Old Canton Rd	97.3	2.3	0.3	4821
Madison	455351	14	2019	Yandell Rd between US 51 & Clarkdell Rd	96.4	2.9	0.7	11271
Madison	455352	17	2019	Pocahontas Rd between Livingston-Vernon Rd & MS 22	95.4	4.0	0.6	1052
Madison	455353	17	2019	Woodland Dr between E Dinkins St & Canton Pkwy	97.4	2.5	0.1	835
Madison	455363	17	2019	Colony Park Blvd. between Highland Col Pkwy and W Frontage Rd.	98.2	1.5	0.3	8978
Madison	455366	17	2019	SE Clark St. SE Clark St. between 1st st. and Carter St.	90.8	9.2	0.0	789
Madison	455367	16	2019	Cox Ferry Rd. Cox Ferry Rd. between 1st st. and Kearney Park Rd.	97.9	2.1	0.0	1840
Madison	455368	16	2019	Harbor Dr. Harbor Dr. North of Lake Harbor Dr.	97.6	2.0	0.5	14850
Madison	455369	16	2019	North Park Dr. North Park Dr. between Towne Center Blvd. and Avery Blvd.	98.9	1.1	0.1	5678
Madison	455370	17	2019	Welch Farms Rd. Welch Farms Rd. South of Main St.	96.6	3.0	0.4	2084
Madison	459191	16	2019	Rice Rd. 0.2 mi E of Old Canton Rd.	98.2	1.5	0.3	16770
Marion	460110	2	2019	US 98 1.2 mi E of MS 198	88.9	6.1	5.0	12278
Marion	460130	2	2019	US 98 0.5 mi W of Lamar County Line	89.0	5.4	5.6	11334
Marion	460190	14	2019	MS 35 0.6 mi S of MS 13	73.3	11.7	15.0	3890
Marion	460280	3	2019	MS 35 1.3 mi S of US 98	88.5	5.5	6.0	5224
Marion	460350	3	2019	MS 13 4.7 mi N of MS 35	77.5	10.8	11.7	3132
Marion	460370	3	2019	MS 43 2.6 mi N of Pearl River County Line	85.9	8.9	5.2	445
Marion	460530	17	2019	MS 587 0.4 mi W of US 98	93.9	4.6	1.5	4984
Marion	460550	4	2019	MS 587 1.7 mi N of US 98	93.9	5.0	1.1	1051
Marion	460570	4	2019	MS 587 2.6 mi N of MS 44	91.2	5.4	3.4	74
Marion	460660	4	2019	MS 44 0.9 mi E of Airport Rd.	85.6	6.8	7.6	1991
Marion	460700	4	2019	Purvis Rd. 1.6 mi S of US 98	91.9	5.9	2.2	1765
Marion	460990	4	2019	Gates Rd. 0.2 mi S of Jefferson Davis County Line	92.6	4.6	2.9	262
Marion	461130	4	2019	Gates Rd. 1.0 mi S of Bethel Church Rd.	90.5	7.0	2.5	179
Marion	465005	14	2019	High School Ave. 0.9 mi S of Lafayette St.	94.9	4.4	0.7	7198
Marion	465015	14	2019	MS 13 1.4 mi S of MS 35	94.8	4.4	0.7	6698
Marion	465040	16	2019	Lafayette St. 0.2 mi W of Park Ave.	97.9	1.8	0.4	3302
Marion	465077	16	2019	Broad St. 0.2 mi E of Sumrall Rd.	96.2	3.1	0.7	3056
Marshall	470010	6	2019	MS 703 0.3 mi S of MS 178	97.1	2.6	0.3	698
Marshall	470050	6	2019	Front Ave. 0.1 mi N of Center St.	95.7	4.3	0.0	162
Marshall	470210	4	2019	MS 178 0.7 mi NW of Waites Rd.	92.1	5.9	2.0	1553
Marshall	470270	2	2019	US 72 3.2 mi SE of TN State Line	84.8	3.5	11.6	12527
Marshall	470290	2	2019	US 72 1.1 mi W of Benton County Line	75.3	4.6	20.1	10077

Vehicle Classification Station Summaries for 2017, 2018, 2019

County	County Sequence Number	FC	Year of Count	Location	24 Hour			
					Non-Commercial	Commercial		Average Traffic
						Light	Heavy	
Marshall	470350	14	2019	Craft St. 0.9 mi N of US 78	95.3	3.4	1.2	9567
Marshall	470370	14	2019	MS 7 0.4 mi N of MS 178	92.6	5.3	2.1	5420
Marshall	470390	2	2019	MS 7 4.0 mi N of Eddie Lee Smith Dr.	85.7	5.1	9.3	2145
Marshall	470470	4	2019	MS 310 1.8 mi W of MS 7	92.4	4.4	3.1	907
Marshall	470480	2	2019	MS 302 1.5 mi E of County Line Rd.	84.4	6.5	9.1	13054
Marshall	470490	4	2019	Laws Hill Rd 3.0 mi S of MS 4	90.2	4.2	5.7	599
Marshall	470530	4	2019	Marianna Rd. 3.6 mi SW of Old Hernando Rd.	94.2	5.4	0.5	430
Marshall	470760	5	2019	Rossville Rd. 0.6 mi S of TN State Line	89.5	6.9	3.6	233
Marshall	470850	3	2019	MS 4 4.0 mi E of Eddie Lee Smith Dr.	91.9	6.2	2.0	2099
Marshall	471085	2	2019	MS 302 2.3 mi E of MS 309	81.8	6.8	11.4	10518
Marshall	476018	1	2019	I-269 0.9 mi N of MS Wingo Rd.	81.4	5.9	12.6	15483
Marshall	476019	1	2019	I-269 2.7 mi N of MS 309	80.2	5.6	14.1	12218
Marshall	476020	1	2019	I-269 0.9 mi W of MS 309	79.0	6.9	14.1	11327
Marshall	478102	2	2019	US 72 RAMP RAMP FROM Gateway Global Dr. TO US 72 WB	69.6	10.9	19.5	1747
Marshall	478103	2	2019	US 72 RAMP RAMP FROM US 72 WB TO Gateway Global Dr.	69.3	11.9	18.8	325
Marshall	478104	2	2019	US 72 RAMP RAMP FROM Gateway Global Dr. TO US 72 EB	63.1	8.6	28.3	251
Marshall	478105	2	2019	US 72 RAMP RAMP FROM US 72 EB TO Gateway Global Dr.	69.7	11.4	18.8	1776
Monroe	480010	2	2019	US 45 2.4 mi N of Lowndes Cty Line	88.5	4.7	6.8	8599
Monroe	480040	2	2019	US 45 0.4 mi W of MS 8	85.6	5.0	9.4	9897
Monroe	480070	3	2019	Commerce St. 0.2 mi E of Matubba St.	96.0	3.4	0.6	6283
Monroe	480080	3	2019	Commerce St. 0.2 mi W of Matubba St.	96.7	2.8	0.4	7625
Monroe	480120	3	2019	MS 145 0.5 mi SE of US 45	96.8	2.3	1.0	3173
Monroe	480230	3	2019	MS 8 0.6 mi E of US 45	86.7	5.6	7.6	5657
Monroe	480310	2	2019	US 45 Alt. 1.3 mi S of MS 25	79.9	5.1	15.0	14464
Monroe	480350	3	2019	MS 25 1.1 mi N of MS 8	93.6	3.7	2.7	5673
Monroe	480380	16	2019	MS 25 0.2 mi S of US 278	92.2	4.3	3.5	5546
Monroe	480410	16	2019	MS 25 between 2nd Ave. and 1st. Ave.	95.4	4.0	0.6	4589
Monroe	480590	2	2019	US 278 1.8 mi E of US 45	84.8	5.4	9.8	4325
Monroe	480760	3	2019	MS 25 3.3 mi SW of MS 382	83.3	7.5	9.2	2714
Monroe	480830	3	2019	MS 371 4.1 mi N of MS 6	91.5	4.8	3.7	1532
Monroe	480990	4	2019	Coontail Rd. 3.7 mi E of US 45	96.8	2.5	0.7	565
Monroe	481230	4	2019	Hatley Detroit Rd. 0.6 mi W of Mt. Zion Rd.	94.8	4.2	1.1	756
Monroe	481430	5	2019	Commerce Rd. 0.6 mi W of US 45	90.9	5.5	3.6	259
Monroe	485030	17	2019	Tschudi St 0.7 mi N of US 278	96.1	3.4	0.4	2656
Monroe	485155	17	2019	4th Ave. between MS 25 and 3rd St.	95.7	4.2	0.1	1906
Monroe	486453	3	2019	US 25 Bypass 0.4 mi N of Harmony Rd.	94.1	3.8	2.0	3874
Montgomery	490100	4	2019	US 51 2.0 mi S of MS 404	86.0	6.0	8.1	2997
Montgomery	490140	2	2019	US 82 0.8 mi W of I-55	84.1	4.3	11.6	6398
Montgomery	490145	2	2019	US 82 0.2 mi E of I-55	85.1	4.9	10.0	12427
Montgomery	490180	2	2019	US 82 1.0 mi E of US 51	80.7	5.5	13.9	7431
Montgomery	490390	4	2019	Lodi Rd. 0.8 mi N of US 82	91.4	7.5	1.1	657
Montgomery	490430	5	2019	Lodi Rd. 0.4 mi W of Webster County Line	93.9	5.1	1.0	49

Vehicle Classification Station Summaries for 2017, 2018, 2019

County	County Sequence Number	FC	Year of Count	Location	24 Hour			
					Non-Commercial	Commercial		Average Traffic
						Light	Heavy	
Montgomery	490440	4	2019	MS 407 0.2 mi W of Church St.	93.0	5.2	1.7	3815
Montgomery	490460	4	2019	MS 407 0.1 mi W of Enterprise Dr.	92.5	5.0	2.5	2174
Montgomery	490490	4	2019	MS 407 4.2 mi E of Carroll County Line	85.9	5.0	9.2	513
Montgomery	490620	4	2019	Huntsville Rd. 0.5 mi S of US 82	87.0	9.7	3.3	427
Montgomery	490810	6	2019	MS 43 2.7 mi N of the County Rd. 3122	85.2	9.5	5.4	159
Montgomery	495055	6	2019	Summit St. 0.5 mi E of US 51	98.6	1.4	0.0	2230
Neshoba	500010	17	2019	MS 894 Between MS 19 and Posey Ave	96.9	2.8	0.3	4133
Neshoba	500020	18	2019	Hospital Rd. E 0.2 mi S of MS 486	95.9	3.8	0.3	2444
Neshoba	500156	18	2019	MS 885 Between MS 15 and MS 16/MS 21	86.1	4.9	9.0	2203
Neshoba	500310	16	2019	Kosciusko Rd. 0.1 mi N of Ivy St.	96.5	2.9	0.6	1784
Neshoba	500550	17	2019	MS 21 0.2 mi W of MS 15	90.3	5.8	3.9	3062
Neshoba	500640	6	2019	MS 853 0.6 mi N of MS 486	82.8	12.2	5.0	209
Neshoba	500700	16	2019	MS 21 0.1 mi S of Stribling St.	92.1	5.2	2.7	3393
Neshoba	500780	4	2019	MS 491 1.9 mi N of Old Jackson Rd.	93.2	5.7	1.1	494
Neshoba	500840	4	2019	County Rd. 505 1.1 mi N of MS 492	86.9	7.4	5.7	651
Neshoba	501155	16	2019	MS 15 0.1 mi N of MS 16	91.4	4.2	4.4	17246
Neshoba	501420	16	2019	MS 15 0.6 mi E of MS 19	86.0	4.9	9.1	4141
Neshoba	505040	17	2019	Peachtree Ave. between Main St. and Beacon St.	97.0	2.7	0.3	774
Neshoba	505125	14	2019	Main St. 0.1 mi E of Line Ave.	95.2	3.1	1.7	11247
Neshoba	505230	17	2019	Evergreen Ave. 0.2 mi S of Hospital St.	96.2	3.6	0.2	969
Newton	510110	4	2019	US 80 0.3 mi E of MS 15	94.8	4.4	0.8	1996
Newton	510220	1	2019	I-20 4.5 mi E of US 80	62.1	5.0	32.9	20193
Newton	510360	3	2019	MS 15 0.2 mi N of I-20	89.0	4.5	6.5	10641
Newton	510365	3	2019	MS 15 0.2 mi N of Midway Rd	88.3	4.8	6.9	5937
Newton	510370	3	2019	MS 15 1.3 mi N of Country Club Rd.	89.4	4.1	6.5	6817
Newton	510380	3	2019	MS 15 0.1 mi N of MS 503	90.8	3.5	5.7	8795
Newton	510880	4	2019	MS 494 3.4 mi W of Chunky Duffee Rd.	91.6	4.5	3.9	1131
Newton	510900	6	2019	Chunky Duffee Rd. 0.3 mi S of I-20	95.1	3.1	1.8	1223
Newton	510990	4	2019	Hickory Little Rock Rd. 4.0 mi S of MS 494	91.8	6.4	1.9	322
Newton	511180	4	2019	Lawrence Hazel Rd. 1.7 mi E of MS 489	90.2	7.2	2.6	210
Noxubee	520010	6	2019	Deerbrook Rd. Between Pine St and Hickory St	96.7	2.7	0.6	828
Noxubee	520011	6	2019	Oliver St. Between Railroad Terrace and Depot St	97.5	2.1	0.4	809
Noxubee	520070	3	2019	Jefferson St. 0.8 mi N of Foot Rd.	84.9	7.1	8.0	3224
Noxubee	520160	2	2019	US 45 0.9 mi S of Lowndes County Line	81.6	3.6	14.8	4885
Noxubee	520170	3	2019	MS 39 0.9 mi N of Kemper County Line	91.1	5.3	3.5	311
Noxubee	520230	2	2019	US 45 Alt. 3.0 mi S of Lowndes County Line	76.0	6.3	17.6	5866
Noxubee	520250	2	2019	US 45 Alt. 0.8 mi S of Lowndes County Line	76.2	4.4	19.4	5970
Noxubee	520470	4	2019	Lynn Creek Rd. 0.8 mi W of Greenfield Rd.	87.0	4.8	8.1	629
Noxubee	520510	4	2019	Paulette Rd. 1.3 mi W of School Rd.	87.3	12.7	0.0	55
Noxubee	520610	4	2019	MS 388 3.2 mi E of US 45	77.4	6.8	15.9	1550
Oktibbeha	530026	14	2019	US 82 0.7 mi W of MS 389	83.1	5.9	10.9	16183
Oktibbeha	530028	14	2019	US 82 0.9 mi NW of MS 182	86.9	4.9	8.2	20710

Vehicle Classification Station Summaries for 2017, 2018, 2019

County	County Sequence Number	FC	Year of Count	Location	24 Hour			
					Non-Commercial	Commercial		Average Traffic
						Light	Heavy	
Oktibbeha	530036	14	2019	MS 25 0.9 mi S of MS 182	89.1	4.2	6.7	13856
Oktibbeha	530205	14	2019	MS 12 between Old Hwy 12 and Southbound MS 25 Ramps	93.7	4.0	2.3	14955
Oktibbeha	530250	14	2019	MS 12 0.2 mi W of Montgomery St.	98.0	1.6	0.4	24771
Oktibbeha	530270	14	2019	MS 12 0.1 mi N of Russell St.	95.7	3.5	0.8	25033
Oktibbeha	530290	14	2019	MS 12 1.1 mi N of MS 182	93.5	4.6	1.9	12318
Oktibbeha	530400	4	2019	Oktoc Rd. 0.8 mi S of Mount Olive Rd.	93.3	5.4	1.3	2003
Oktibbeha	530530	4	2019	Webster St. between US 15 and Mill St.	93.4	5.0	1.6	2123
Oktibbeha	530560	4	2019	Artesia Rd. 2.1 mi E of Oktoc Rd.	93.3	5.6	1.1	2283
Oktibbeha	530740	5	2019	S. Montgomery St. 1.2 mi N of Mount Olive Rd.	96.4	3.2	0.4	2975
Oktibbeha	530890	4	2019	Artesia Rd. 0.5 mi W of Lowndes County Line	94.0	4.6	1.3	2008
Panola	540050	4	2019	US 51 0.2 mi S of Main St.	91.7	5.4	2.9	3146
Panola	540081	18	2019	MS 718 0.1 mi W of US 51	95.8	3.6	0.5	1928
Panola	540090	16	2019	US 51 2.2 mi S of MS 6	94.4	3.7	1.8	6699
Panola	540200	4	2019	US 51 0.1 mi S of MS 310	88.9	7.6	3.6	3456
Panola	540230	3	2019	MS 3 0.5 mi N of County Line Rd.	90.3	6.0	3.7	1834
Panola	540310	14	2019	MS 35 1.9 mi S of MS 6	93.8	4.9	1.3	3896
Panola	540340	2	2019	MS 6 1.6 mi W of MS 35	88.6	5.2	6.1	9416
Panola	540360	14	2019	MS 6 0.9 mi W of US 51	90.6	4.7	4.7	12538
Panola	540430	2	2019	MS 6 1.7 mi W of Murphey Ridge Rd.	90.6	4.6	4.8	15830
Panola	540431	5	2019	Sardis Lake Dr. 3.0 mi N of File Rd.	89.3	7.3	3.4	438
Panola	540440	1	2019	I-55 3.0 mi N of Yalobusha County Line	67.1	6.7	26.3	16672
Panola	540470	1	2019	I-55 2.8 mi N of MS 315	73.3	7.2	19.5	24902
Panola	540570	4	2019	MS 310 0.1 mi W of US 51	91.2	5.8	3.0	2546
Panola	540650	4	2019	MS 322 0.8 mi W of MS 35	89.4	7.6	3.0	1051
Panola	540780	4	2019	Curtis Rd. 1.4 mi W of Old Panola Rd.	95.5	3.9	0.7	1592
Panola	540861	17	2019	James St. between Broadway St and US 51	95.5	3.5	1.0	4470
Panola	540880	14	2019	MS 35 0.2 mi NE of US 51	95.2	3.7	1.1	5099
Panola	540960	3	2019	MS 315 0.2 mi E of US 51	93.8	4.1	2.1	5885
Panola	541130	4	2019	Parks Place Rd. 2.7 mi N of MS 315	84.3	8.9	6.9	305
Panola	541190	5	2019	Old Panola Rd. 1.4 mi N of Curtis Rd.	95.3	4.1	0.6	1120
Pearl River	550130	4	2019	US 11 1.3 mi S of McNeil Steep Hollow Rd.	89.9	6.8	3.3	5850
Pearl River	550140	4	2019	US 11 2.9 mi S of Savannah Millard Rd.	86.9	6.7	6.4	2555
Pearl River	550440	3	2019	MS 43 1.5 mi W of US 11	91.9	5.0	3.1	10054
Pearl River	550580	1	2019	I-59 2.3 mi S of McNeil Steep Hollow Rd.	71.3	6.4	22.4	17486
Pearl River	550590	1	2019	I-59 2.3 mi S of Savannah Millard Rd.	72.9	6.0	21.1	16942
Pearl River	550600	1	2019	I-59 3.6 mi S of MS 53	68.7	5.8	25.5	15640
Pearl River	551210	14	2019	Memorial Blvd. 0.2 mi W of I-59	95.7	3.4	0.8	22485
Pearl River	555300	17	2019	Union Rd. 0.6 mi N of Jackson Landing Rd.	93.4	5.3	1.4	884
Perry	560050	2	2019	US 98 0.5 mi W of MS 198	71.4	5.4	23.2	10235
Perry	560080	4	2019	MS 15 0.3 mi SE of 1st St.	86.8	6.1	7.1	1966
Perry	560190	3	2019	MS 15 0.4 mi N of MS 42	86.9	5.5	7.6	3713
Perry	560210	3	2019	MS 42 1.5 mi W of MS 29	92.1	5.2	2.7	6624

Vehicle Classification Station Summaries for 2017, 2018, 2019

County	County Sequence Number	FC	Year of Count	Location	24 Hour			
					Non-Commercial	Commercial		Average Traffic
						Light	Heavy	
Perry	560270	4	2019	Pumping Station Rd. 0.7 mi N of MS 42	93.1	4.4	2.5	856
Perry	560530	4	2019	Buck Creek Rd. 0.4 mi N of Old Augusta Rd.	78.8	7.5	13.7	301
Perry	560630	4	2019	Janice-Brooklyn Rd. 2.7 mi E of Forrest County Line	92.8	5.6	1.5	259
Perry	560705	4	2019	Augusta Rd. 2.3 mi E of Buck Creek Rd.	94.2	2.5	3.3	608
Pike	570040	17	2019	Holden Rd. 0.4 mi S of MS 24	93.5	6.5	0.0	501
Pike	570240	14	2019	US 51/Broadway St. 0.2 mi N of State St.	96.1	3.3	0.6	6696
Pike	570260	14	2019	US 51/Jackson Ave. 0.2 mi N of Georgia Ave.	96.4	2.6	1.0	6287
Pike	570400	14	2019	MS 24 1.1 mi E of I-55	88.8	6.0	5.2	15116
Pike	570470	2	2019	US 98 4.4 mi W of I-55	84.6	7.3	8.2	3147
Pike	570500	14	2019	MS 198/Lawrence St. 0.3 mi E of I-55	92.7	5.5	1.8	7897
Pike	570540	1	2019	I-55 1.7 mi S of MS 568	70.7	5.4	23.9	16101
Pike	570550	1	2019	I-55 between MS 568 and MS 48	68.6	6.0	25.4	14181
Pike	570590	11	2019	I-55 between Delaware Ave. and MS 570	78.3	5.8	15.9	29963
Pike	570640	14	2019	Delaware Ave. 0.1 mi E of I-55	97.2	2.4	0.4	14406
Pike	570980	4	2019	MS 48 2.4 mi W of MS 575	82.1	9.8	8.1	924
Pike	571030	16	2019	Park Dr. 0.9 mi E of I-55	97.4	2.5	0.1	3557
Pike	571300	5	2019	Fernwood Rd. 2.0 mi E of US 51	93.3	5.6	1.0	1313
Pike	571360	4	2019	MS 575 2.5 mi S of MS 48	80.6	9.8	9.7	405
Pike	571440	4	2019	River Rd. 0.4 mi N of MS 570	91.0	6.7	2.3	472
Pike	575180	16	2019	E. George St. between Railroad Blvd. and Summit St.	98.7	1.2	0.0	5949
Pike	575285	17	2019	24th St. 0.6 mi W of US 51/Broadway St.	97.5	2.4	0.1	947
Pontotoc	580030	6	2019	Spur St. Between MS 9 and MS 15	93.0	4.6	2.4	3931
Pontotoc	580065	1	2019	US 78 0.7 mi N of MS 9	70.4	3.6	26.0	26776
Pontotoc	580110	3	2019	MS 6 0.6 mi W of MS 9	93.3	4.6	2.1	4374
Pontotoc	580140	3	2019	MS 9 0.3 mi E of Turnpike Rd.	93.0	3.9	3.1	11322
Pontotoc	580150	3	2019	MS 6 0.8 mi E of N Main St.	92.8	5.0	2.2	6726
Pontotoc	580250	3	2019	MS 15 0.4 mi N of Turnpike Rd.	94.6	3.1	2.3	16451
Pontotoc	580260	3	2019	MS 15 0.6 mi S of Pontotoc Pkwy W	91.8	4.7	3.6	15948
Pontotoc	580545	4	2019	MS 9 1.8 mi E of MS 6	79.4	6.4	14.1	7811
Pontotoc	580555	4	2019	MS 9 2.6 mi S of US 78	79.6	5.5	14.9	7044
Pontotoc	580565	4	2019	MS 9 0.7 mi S of US 78	79.3	6.2	14.5	7287
Pontotoc	580750	4	2019	MS 346 5.2 mi W of MS 15	94.8	3.7	1.5	1990
Pontotoc	581010	4	2019	Longveiw Rd. 2.0 mi N of MS 6	93.1	5.6	1.3	865
Pontotoc	581095	5	2019	MS 336 0.9 mi W of Cane Creek Rd	94.0	4.4	1.6	418
Pontotoc	581405	2	2019	US 278 1.3 mi E of MS 9	88.0	4.4	7.6	8504
Prentiss	590090	14	2019	MS 145 0.3 mi N of Caldwell Rd.	95.6	3.2	1.2	3718
Prentiss	590105	16	2019	MS 30 0.6 mi E of US 45	83.7	5.1	11.2	6242
Prentiss	590107	3	2019	MS 30 2.0 mi W of MS 4	76.4	6.0	17.6	3594
Prentiss	590110	14	2019	2nd St. between Wahsington St. and Church St.	97.9	1.7	0.4	8845
Prentiss	590120	14	2019	MS 145 0.4 mi S of George E. Allen Rd.	98.3	1.4	0.3	10378
Prentiss	590190	16	2019	W. Market St. between Bridge St. and Lafayette St.	97.6	2.1	0.3	2041
Prentiss	590200	18	2019	Mill St. 0.1 mi N of Jackson St.	95.7	4.3	0.0	35

Vehicle Classification Station Summaries for 2017, 2018, 2019

County	County Sequence Number	FC	Year of Count	Location	24 Hour			
					Non-Commercial	Commercial		Average Traffic
						Light	Heavy	
Prentiss	590210	16	2019	Church St. 0.3 mi E of Lake St.	97.3	2.0	0.7	3282
Prentiss	590450	16	2019	Ninth St. 0.3 mi S of George E. Allen Rd.	97.2	2.4	0.3	1494
Prentiss	590475	6	2019	County Rd. 8021 1.1 mi N of County Rd. 8050	96.0	4.0	0.0	101
Prentiss	590485	4	2019	County Rd. 8350 0.5 mi E of County Rd. 8361	94.7	3.3	2.0	123
Prentiss	590490	5	2019	County Rd. 1040 0.5 mi E of MS 145	97.2	2.3	0.5	1465
Prentiss	590730	4	2019	County Rd. 6100 0.9 mi SE of MS 30	95.1	3.0	1.9	998
Prentiss	590970	4	2019	County Rd. 4101 1.6 mi N of County Rd. 4050	91.4	3.9	4.7	650
Prentiss	591305	16	2019	George Allen Dr. 0.2 mi E of Jacinto Rd.	96.8	2.0	1.2	3192
Prentiss	591310	14	2019	MS 4 1.0 mi N of MS 30	94.2	3.3	2.6	7626
Prentiss	591790	2	2019	US 45 0.3 mi S of County Rd. 7000	80.7	4.2	15.1	14231
Quitman	600219	6	2019	Williams Ave. 0.2 mi W of MS 3	96.9	2.8	0.3	447
Quitman	600280	2	2019	US 278 0.1 mi E of Belmont Rd.	87.3	5.9	6.8	4062
Quitman	600310	2	2019	MS 6 3.8 mi E of MS 3	87.9	6.9	5.3	4494
Quitman	600330	4	2019	MS 321 1.4 mi N of Schieleville Rd.	82.0	13.4	4.6	153
Quitman	600580	4	2019	MS 322 2.9 mi W of Dummyline Rd.	85.3	12.8	1.9	977
Quitman	600620	6	2019	Panola Ave. between 3rd St. and 2nd St.	95.8	4.2	0.0	130
Quitman	600917	6	2019	Walnut St. between Locust St. and Peach St.	92.5	7.0	0.5	281
Rankin	610240	14	2019	US 80 0.4 mi E of Old US 49	85.6	7.3	7.1	18211
Rankin	610250	14	2019	US 80 0.4 mi E of US 49	90.3	6.4	3.3	14268
Rankin	610270	14	2019	US 80 1.3 mi E of US 49	92.4	5.0	2.6	20694
Rankin	610280	14	2019	US 80 1.3 mi E of MS 468	95.7	3.1	1.2	20300
Rankin	610325	14	2019	US 80 0.1 mi E of Crossgate Blvd.	97.3	2.2	0.5	27150
Rankin	610360	14	2019	US 80 0.5 mi W of Trickham Bridge Rd.	95.5	4.0	0.5	15510
Rankin	610390	14	2019	US 80 1.1 mi E of Trickham Bridge Rd.	92.7	6.1	1.3	5642
Rankin	610540	14	2019	US 49 0.5 mi S of I-20	86.3	5.0	8.7	52079
Rankin	610580	11	2019	I-20 0.5 mi E of MS 468	88.1	5.0	6.9	82070
Rankin	610620	1	2019	I-20 2.0 mi W of MS 43	66.5	5.2	28.4	28865
Rankin	610720	3	2019	MS 43 0.2 mi E of MS 25	84.5	6.7	8.8	2995
Rankin	610730	14	2019	MS 43 1.5 mi W of MS 25	89.4	6.4	4.2	3258
Rankin	610842	14	2019	MS 25 0.5 mi W of MS 475	97.5	2.1	0.4	50790
Rankin	610844	14	2019	MS 25 0.5 mi E of MS 475	96.7	2.3	1.1	51196
Rankin	610846	14	2019	MS 25 2.1 mi E of MS 475	95.3	3.5	1.1	42063
Rankin	610847	14	2019	MS 25 0.4 mi E of Wirtz Rd.	94.2	4.6	1.2	34448
Rankin	611000	18	2019	Briar Hill Rd. 0.2 mi SW of Gunter Rd.	93.4	5.9	0.6	547
Rankin	611050	14	2019	MS 468 1.5 mi W of MS 475	94.1	4.3	1.6	20714
Rankin	611070	14	2019	E. Metro Parkway 0.3 mi S of Lakeland Dr.	96.6	2.9	0.5	11065
Rankin	611080	14	2019	Old Fannin Rd. 0.7 mi N of Flowood Dr.	96.8	2.6	0.6	29721
Rankin	611290	14	2019	MS 471 0.7 mi S of Baker Ln.	89.9	6.6	3.5	10401
Rankin	611540	6	2019	Trickham Bridge Rd. 1.4 mi NE of Andrew Chapel Rd.	85.1	13.6	1.3	353
Rankin	611641	17	2019	N Shore Parkway 0.4 mi N of Spillway Rd.	96.4	2.7	0.8	11966
Rankin	611755	14	2019	MS 18 0.2 m S of US 80	96.5	3.0	0.5	29624
Rankin	616005	14	2019	International Dr. 0.6 mi N of Old Brandon Rd.	97.3	2.4	0.3	6240

Vehicle Classification Station Summaries for 2017, 2018, 2019

County	County Sequence Number	FC	Year of Count	Location	24 Hour			
					Non-Commercial	Commercial		Average Traffic
						Light	Heavy	
Rankin	616054	18	2019	Eastgate Dr. between US 80 and Thorngate Dr.	97.0	2.5	0.5	2758
Rankin	616130	17	2019	Riverwind Rd. 0.1 mi W of S Pearson Rd.	95.9	3.6	0.5	8794
Rankin	617014	14	2019	MS 471 MS 471 Between Old MS 471 and Lakeland Dr.	91.1	6.8	2.1	13218
Rankin	617015	14	2019	MS 471 0.3 S of Luckney Rd.	93.7	4.9	1.4	12134
Rankin	617016	17	2019	Plaza Dr. Plaza Dr. between Grant's Ferry Rd. and Castlewoods Blvd	97.6	1.9	0.4	3225
Rankin	617017	14	2019	Lakeland Dr. Lakeland Dr. between College St. and MS 471	78.9	15.5	5.7	1797
Rankin	618004	11	2019	I-55 @ I-20 North Junction	92.5	2.9	4.6	26503
Scott	620110	4	2019	US 80 0.2 mi W of MS 35	88.8	5.2	6.0	9396
Scott	620170	4	2019	US 80 1.0 mi E of Old Hwy 80	89.2	5.7	5.1	5966
Scott	620180	4	2019	US 80 1.2 mi W of Newton County Line	89.7	4.3	6.0	3863
Scott	620220	1	2019	I-20 1.7 mi W of MS 13	65.0	5.1	30.0	25300
Scott	620260	1	2019	I-20 0.4 mi W of Newton County Line	67.5	4.1	28.4	22813
Scott	620270	3	2019	MS 35 0.3 mi N of Smith County Line	68.2	8.4	23.4	2715
Scott	620310	3	2019	MS 35 0.7 mi S of US 80	91.0	4.8	4.1	18287
Scott	620430	3	2019	MS 13 0.1 mi S of I-20	90.1	4.9	5.0	5167
Scott	620580	4	2019	MS 481 1.5 mi S of I-20	88.2	7.5	4.3	1040
Scott	620690	4	2019	MS 483 3.5 mi S of Leake County Line	91.3	6.1	2.7	601
Scott	620990	5	2019	Blossom Hill Rd. 1.4 mi NE of MS 481	87.8	9.5	2.7	131
Scott	621150	6	2019	MS 888 0.3 mi W of MS 13	89.1	7.8	3.1	180
Sharkey	630060	2	2019	US 61 0.6 mi S of Blanton Rd.	79.9	9.0	11.1	1857
Sharkey	630120	2	2019	US 61 2.0 mi S of Dry Bayou Rd.	84.4	7.1	8.5	2736
Sharkey	630360	6	2019	Holland St. between E 2nd St and E 3rd St	93.0	5.8	1.2	1579
Sharkey	630445	6	2019	MS 826 1.0 mi S of MS 14	81.3	9.3	9.4	686
Simpson	640160	2	2019	US 49 1.4 mi S of MS 149	81.1	5.5	13.4	24568
Simpson	640260	2	2019	US 49 0.5 mi NW of MS 13	81.4	5.9	12.7	23657
Simpson	640300	3	2019	MS 28 0.5 mi E of Copleah County Line	76.9	6.3	16.8	2123
Simpson	640420	3	2019	Pinola Dr. 0.5 mi W of MS 149	96.6	2.6	0.8	2822
Simpson	640440	3	2019	MS 149 0.2 mi N of Pinola Dr.	90.4	6.3	3.4	4636
Simpson	640500	3	2019	MS 13 3.4 mi S of MS 43	86.5	7.0	6.5	2568
Simpson	640900	4	2019	MS 149 0.7 mi W of US 49	95.1	4.2	0.6	3958
Simpson	641190	4	2019	MS 545 0.8 mi N of MS 28	95.2	3.5	1.3	1128
Simpson	641205	6	2019	MS 149 0.4 mi E of US 49	93.4	5.6	1.1	3633
Simpson	641250	6	2019	MS 149 Between 3rd Ave and 5th Ave	93.8	5.0	1.2	6393
Simpson	641350	4	2019	Jupiter Rd. 0.2 mi W of MS 149	93.0	5.7	1.3	2319
Simpson	641360	6	2019	MS 149 0.4 mi N of Gum Springs Rd.	93.1	4.7	2.2	630
Simpson	641430	4	2019	Saratoga Rd. 2.9 mi S of MS 28	89.6	8.3	2.1	400
Simpson	641500	4	2019	Poplar Springs Rd. 3.4 mi NW of MS 540	93.7	6.1	0.2	255
Smith	650010	6	2019	MS 917 0.1 mi N of MS 18	97.1	2.9	0.0	18
Smith	650260	3	2019	MS 35 0.9 mi N of MS 18	68.6	6.1	25.3	2471
Smith	650375	3	2019	MS 18 0.3 mi E of MS 35	80.3	8.3	11.4	2417
Smith	650790	4	2019	Shell Oil Rd. (S. C Rd. 99) 0.4 mi S of MS 18	91.8	4.4	3.8	528
Smith	650860	6	2019	Mount Nebo Rd. (Smith Co Rd 120) 0.5 mi W of MS 501	91.4	4.9	3.7	175

Vehicle Classification Station Summaries for 2017, 2018, 2019

County	County Sequence Number	FC	Year of Count	Location	24 Hour			
					Non-Commercial	Commercial		Average Traffic
						Light	Heavy	
Stone	660010	2	2019	US 49 1.7 mi N of Harrison County Line	88.4	6.1	5.6	19750
Stone	660030	2	2019	US 49 2.4 mi S of MS 26	88.5	5.5	5.9	22025
Stone	660070	2	2019	US 49 1.9 mi N of MS 26	86.6	4.9	8.5	14334
Stone	660120	3	2019	MS 15 4.8 mi N of Harrison County Line	81.0	16.3	2.6	572
Stone	660569	4	2019	MS 29 between Parker St and Second St	90.0	7.3	2.7	2491
Stone	660570	4	2019	MS 29 between 4th St. and 5th St.	90.6	6.3	3.1	2965
Stone	660730	6	2019	MS 149 0.3 mi N of MS 29	92.0	6.1	1.9	3804
Stone	660740	6	2019	MS 149 0.3 mi E of US 49	87.4	8.8	3.8	1999
Stone	660780	4	2019	Magnolia Rd. 4.4 mi S of MS 26	81.1	9.5	9.4	427
Sunflower	670040	2	2019	US 49 W 0.7 mi N Four Mile Rd.	87.0	4.8	8.2	6310
Sunflower	670100	2	2019	US 49W 2.7 mi N of MS 3	89.7	4.1	6.3	7571
Sunflower	670140	14	2019	US 49W 0.2 mi N of US 82	88.9	6.1	5.0	5918
Sunflower	670199	6	2019	5th Ave. between US 49W and Pond Ave.	93.9	5.6	0.5	196
Sunflower	670410	2	2019	US 82 3.9 mi E of Washington County Line	85.1	4.7	10.2	10146
Sunflower	670440	14	2019	US 82 0.1 mi E of Catchings Ave.	92.6	3.5	3.9	21291
Sunflower	670921	6	2019	Martin Luther King St. 0.2 mi N of Quiver St.	99.1	0.9	0.0	1160
Sunflower	671010	4	2019	Kinlock Rd. 2.0 mi N of Waco Rd.	92.5	7.2	0.3	159
Sunflower	671120	4	2019	MS 3 4.2 mi S of US 82	90.2	5.8	4.0	967
Sunflower	671160	4	2019	MS 3 0.1 mi S of US 82	94.5	3.3	2.2	5047
Sunflower	671220	4	2019	3rd St. 0.1 mi W of US 49W	96.0	3.0	1.1	1043
Sunflower	675010	16	2019	B. B. King Rd. between Hoover St. and Oak St.	97.8	2.0	0.2	4620
Sunflower	675080	16	2019	Catchings Ave. 0.2 mi S of US 82	98.2	1.7	0.1	8641
Sunflower	675150	17	2019	E. Parkway Dr. 0.1 mi N of Chapman St.	96.8	2.9	0.2	411
Sunflower	675195	17	2019	Marie Ave. 0.1 mi S of US 82	98.1	1.9	0.0	1494
Tallahatchie	680020	6	2019	Hickory St. 0.1 mi E of MS 32	90.5	6.7	2.8	462
Tallahatchie	680470	3	2019	MS 32 3.3 mi E of MS 35	91.6	5.6	2.8	3837
Tallahatchie	680490	5	2019	Friendship West Rd. 1.7 mi E of Rudolph Smith	90.9	6.8	2.3	44
Tallahatchie	680650	4	2019	Black Bayou Rd. 0.1 mi E of US 49 E	91.2	7.7	1.1	570
Tallahatchie	680720	4	2019	King Dr. between Shade St. and Dorothy St.	95.7	4.2	0.1	2877
Tallahatchie	680780	4	2019	Tallaha Rd. 3.6 mi E of MS 35	91.7	7.1	1.2	381
Tallahatchie	681090	4	2019	Mudline Rd. 3.0 mi NE of Pine Hill Rd.	96.4	3.6	0.0	280
Tate	690010	14	2019	US 51 0.2 mi S of Shans Bottom Rd.	94.6	3.5	1.9	7409
Tate	690020	14	2019	US 51 1.2 mi N of Shans Bottom Rd.	94.6	3.4	2.0	7914
Tate	690130	3	2019	MS 3 1.1 mi N of MS 4	82.6	8.7	8.7	2772
Tate	690155	11	2019	I-55 1.1 mi S of MS 4	77.2	4.6	18.2	27442
Tate	690200	16	2019	MS 4 0.2 mi W of I-55	96.7	2.8	0.5	11715
Tate	690340	3	2019	MS 305 2.6 mi N of MS 306	91.2	6.5	2.3	3277
Tate	690370	4	2019	Central Ave. 0.1 mi W of US 51	91.6	5.4	3.0	4994
Tate	690427	14	2019	MS 740 0.9 mi E of US 51	91.2	5.3	3.4	5297
Tate	690430	4	2019	MS 306 0.4 mi W of I-55	89.5	6.2	4.4	7450
Tate	690500	4	2019	Sycamore Rd. 1.3 mi E of MS 305	90.4	7.9	1.7	1601
Tate	690585	4	2019	Looxahoma-Tyro Rd. 1.0 mi E of Cliff Williams Rd.	89.2	7.4	3.4	618

Vehicle Classification Station Summaries for 2017, 2018, 2019

County	County Sequence Number	FC	Year of Count	Location	24 Hour			
					Non-Commercial	Commercial		Average Traffic
						Light	Heavy	
Tate	690700	4	2019	Browns Ferry Rd. 1.2 mi S of Crockett Rd.	95.0	4.8	0.3	397
Tate	695080	4	2019	Peyton Rd. 1.5 mi E of Scott Rd.	92.1	7.3	0.6	481
Tippah	700010	6	2019	MS 777 0.5 mi N of MS 15	89.5	7.8	2.7	320
Tippah	700070	2	2019	US 72 0.6 mi W of MS 15	74.5	5.8	19.7	9639
Tippah	700100	2	2019	US 72 3.1 mi E of MS 15	76.3	5.2	18.5	9655
Tippah	700290	2	2019	MS 15 0.8 mi S of County Rd 549	92.4	3.7	3.9	9489
Tippah	700320	2	2019	MS 15 2.0 mi S of US 72	86.2	4.7	9.1	4420
Tippah	700340	2	2019	MS 15 0.3 mi S of US 72	89.1	4.9	6.0	6189
Tippah	700610	3	2019	MS 4 0.7 mi W of Prentiss County Line	80.8	5.6	13.6	1717
Tishomingo	710010	2	2019	US 72 1.4 mi W of MS 365	79.7	4.3	16.0	12167
Tishomingo	710030	2	2019	US 72 0.5 mi E of MS 365	79.4	4.8	15.8	13057
Tishomingo	710035	3	2019	Nachez Trace Pkwy 2.1 mi E of MS 25	92.2	3.9	3.8	639
Tishomingo	710080	4	2019	MS 172 0.2 mi W of Spring St	94.5	4.1	1.4	3593
Tishomingo	710105	2	2019	US 72 0.1 mi W of AL State Line	64.5	3.9	31.5	7529
Tishomingo	710109	2	2019	US 72 2.5 mi W of MS 25	75.6	5.1	19.3	10467
Tishomingo	710286	2	2019	MS 25 0.5 mi N of Battleground Dr.	86.2	5.6	8.2	6193
Tishomingo	710340	2	2019	MS 25 3.2 mi S of MS 365	75.6	5.4	19.0	3272
Tishomingo	710440	2	2019	MS 365 0.2 mi S of US 72	86.0	5.2	8.8	3584
Tishomingo	710461	5	2019	County Rd. 298 0.9 mi W of MS 365	94.1	3.3	2.7	245
Tishomingo	710740	4	2019	Washington St. between MS 25 and 3rd St.	97.1	2.4	0.5	1648
Tishomingo	711345	4	2019	County Rd. 961 2.2 mi W of Natchez Trace Pky	95.2	3.2	1.6	32
Tunica	720020	2	2019	US 61 3.5 mi N of Flea Harbor Rd.	82.2	4.8	13.0	8521
Tunica	720120	2	2019	US 61 0.4 mi SW of Green River Rd.	91.7	2.6	5.6	15951
Tunica	720140	3	2019	MS 3 2.2 mi N of Tate County Line	88.6	6.5	4.9	1538
Tunica	720320	4	2019	Austin Rd. 2.0 mi W of US 61	85.3	13.1	1.5	301
Tunica	720520	2	2019	MS 713 0.6 mi W of Kirby Rd.	92.7	3.3	4.0	4259
Tunica	720670	6	2019	Henderson Rd. 2.0 mi N of MS 4	87.8	12.0	0.2	136
Tunica	720720	5	2019	7 Mile Gin Rd. 1.4 mi S of MS 4	88.2	7.9	3.9	115
Union	730008	11	2019	I-22 0.5 mi N of MS 30	65.7	3.3	31.0	22320
Union	730016	1	2019	I-22 4.8 mi S of MS 15	66.5	4.4	29.0	23718
Union	730170	16	2019	MS 178 0.8 mi SE of MS 15	94.6	3.8	1.6	4059
Union	730285	14	2019	MS 15 0.7 mi S of US 78	88.0	4.2	7.9	10373
Union	730290	14	2019	MS 15 0.5 mi N of US 78	90.4	3.8	5.8	14197
Union	730330	2	2019	MS 15 1.0 mi S of Sam T. Barkley Rd.	88.2	5.6	6.2	9296
Union	730510	3	2019	MS 30 1.1 mi W of County Rd. 171	88.3	5.2	6.4	3544
Union	730920	4	2019	County Rd. 51 1.0 mi S of US 78	95.0	4.3	0.8	961
Union	731080	4	2019	County Rd 150 2.0 mi N of MS 30	92.6	5.0	2.4	252
Union	731200	5	2019	County Rd. 188 1.5 mi S of MS 9/MS 348	95.6	3.4	1.0	444
Union	735165	17	2019	S. Glenfeild Rd. 0.2 mi N of US 78	97.3	2.4	0.3	2841
Union	735175	17	2019	N. Glenfeild Rd. 0.7 mi N of MS 178	87.6	5.0	7.4	3262
Union	735309	18	2019	Munsford Dr. Munsford Dr. between MS 30 and Glendale Rd.	79.3	6.4	14.2	3323
Union	735310	1	2019	I-20 I-20 .5 mi East of Willow Dr.	62.9	5.7	31.4	20209

Vehicle Classification Station Summaries for 2017, 2018, 2019

County	County Sequence Number	FC	Year of Count	Location	24 Hour			
					Non-Commercial	Commercial		Average Traffic
						Light	Heavy	
Walthall	740034	2	2019	US 98 0.2 mi W of MS 27	85.2	6.4	8.4	5518
Walthall	740095	4	2019	Old Hwy 98 1.1 mi E of MS 48	88.2	7.8	4.0	2446
Walthall	740110	2	2019	US 98 1.1 mi W of Marion County Line	82.7	7.1	10.2	6035
Walthall	740120	3	2019	MS 27 0.3 mi N of LA State Line	85.4	5.0	9.6	3341
Walthall	740190	3	2019	MS 27 2.2 mi S of Rushingtown Rd.	85.5	6.9	7.6	1283
Walthall	740200	3	2019	MS 27 1.9 mi S of Darbun Rd.	80.1	8.2	11.7	745
Walthall	740280	4	2019	Enon Sartinville Rd. 1.2 mi W of MS 27	81.8	7.6	10.6	461
Walthall	740290	4	2019	Sartinville Rd. 2.5 mi E of MS 27	89.8	7.5	2.7	187
Walthall	740480	5	2019	Airline Hwy. 1.6 mi N of LA State Line	85.6	8.9	5.5	542
Walthall	740550	4	2019	Watertank Rd. 1.3 mi E of MS 48	91.4	7.8	0.8	192
Walthall	740580	4	2019	Twin Bridge Rd. 1.9 mi SW of MS 48	81.1	11.0	7.9	304
Walthall	740630	5	2019	Knoxo Rd. 2.0 mi E of US 98	90.6	6.8	2.5	519
Walthall	740641	5	2019	Fordsville Rd. 0.9 mi E of Knoxo Rd.	87.5	7.0	5.5	245
Walthall	740670	5	2019	Rushingtown Rd. 1.9 mi E of MS 27	95.1	4.2	0.8	324
Warren	750010	16	2019	Clay St.. 0.1 mi E of Washington St.	96.7	3.1	0.2	3376
Warren	750020	14	2019	Clay St. between Howard St. and Hayes St.	96.3	3.4	0.3	13444
Warren	750080	16	2019	US 80 0.3 mi W of MS 27	94.8	3.8	1.3	16611
Warren	750150	2	2019	US 61 1.8 mi S of Letoureau Rd.	91.3	3.2	5.6	7341
Warren	750330	11	2019	I-20 0.4 mi W of MS 27	75.1	5.1	19.8	44200
Warren	750390	3	2019	MS 27 4.3 mi S of I-20	82.7	3.9	13.4	4408
Warren	750760	5	2019	Redbone Rd. 2.1 mi E of US 61	93.7	5.6	0.7	1030
Warren	750820	16	2019	Washington St. 0.3 mi N of I-20	90.6	4.7	4.7	8869
Warren	755170	14	2019	First E St. between Walnut St. and Monroe St.	93.7	5.8	0.5	2076
Warren	755280	14	2019	Confederate Ave. 0.2 mi E of Marcus St.	97.6	2.2	0.2	6644
Warren	755320	17	2019	Mission 66 between Pierce St. and Hossley St.	97.9	2.0	0.1	6856
Washington	760050	2	2019	US 61 2.8 mi N of Sharkey County Line	84.0	6.2	9.8	1142
Washington	760110	2	2019	US 61 4.0 mi S of US 82	84.4	7.3	8.3	1873
Washington	760120	2	2019	US 61 0.9 mi N of US 82	78.4	7.3	14.3	5467
Washington	760300	14	2019	US 82 0.2 mi W of MS 1	92.8	3.2	4.0	16305
Washington	760410	14	2019	US 82 0.3 mi W of S. Main St.	89.8	4.4	5.9	16819
Washington	760465	2	2019	US 82 between US 61 and Frazier Rd	87.2	5.5	7.2	10015
Washington	760550	3	2019	MS 12 3.9 mi E of US 61	73.8	5.3	21.0	1857
Washington	760790	14	2019	MS 1 0.1 mi N of Old Leland Rd.	94.2	4.3	1.4	11537
Washington	760820	14	2019	MS 1 0.1 mi S of Abide Rd.	89.9	6.4	3.6	3874
Washington	760910	16	2019	Old Leland Rd. between Cason Dr. and Martin Ln.	92.5	5.5	2.0	3884
Washington	760960	6	2019	Old Leland Rd. 1.2 mi W of Feather Farms Rd.	91.4	7.5	1.1	2417
Washington	761160	4	2019	Avon-Darlove Rd. 1.8 mi E of Riverside Rd.	87.6	9.3	3.1	35
Washington	761500	14	2019	Broadway St. 0.1 mi N of Pecan Ln.	93.9	3.7	2.3	6881
Wayne	770130	2	2019	US 84 3.0 mi NE of US 45	68.7	7.2	24.0	2570
Webster	780020	3	2019	Natchez Trace Pkwy 1.3 mi N of US 82	93.0	4.9	2.1	1017
Webster	780070	6	2019	Main St. Between Skelton St and MS 15	87.6	7.8	4.7	430
Webster	780085	2	2019	US 82 1.8 mi W of MS 9	72.7	6.5	20.9	5677


Vehicle Classification Station Summaries for 2017, 2018, 2019

County	County Sequence Number	FC	Year of Count	Location	24 Hour			
					Non-Commercial	Commercial		Average Traffic
						Light	Heavy	
Webster	780086	2	2019	US 82 1.4 mi E of MS 9	77.5	4.9	17.7	6048
Webster	780170	2	2019	US 82 0.8 mi W of Madison St.	80.4	6.3	13.3	8846
Webster	780190	2	2019	US 82 0.4 mi W of MS 15	80.8	6.1	13.1	11216
Wilkinson	790050	2	2019	US 61 0.1 mi N of MS 24	87.4	5.6	7.0	7139
Wilkinson	790060	2	2019	US 61 1.1 mi S of Sam Leake Rd.	84.4	5.2	10.4	6160
Wilkinson	790150	3	2019	MS 24 0.1 mi W of MS 33	87.7	6.4	5.9	3346
Wilkinson	790420	6	2019	Joseph St. Between Gordon St and Laurel St	94.3	5.1	0.7	683
Winston	800375	6	2019	Old Robinson Rd. between MS 15 and Vance St.	94.1	5.1	0.9	3249
Winston	801020	2	2019	MS 15 0.2 mi N of MS 14	81.5	6.7	11.8	9316
Winston	801030	3	2019	MS 15 0.7 mi NW of MS 25	81.0	6.7	12.3	3155
Winston	801045	6	2019	Stockyard Rd. Between N. Church Ave & MS 15	70.9	14.2	14.9	801
Winston	801050	2	2019	MS 25 0.9 mi E of Poplar Flat Rd.	79.8	5.4	14.7	5259
Yalobusha	810410	1	2019	I-55 1.6 mi S of County Rd. 55	64.5	7.2	28.4	15494
Yalobusha	810420	1	2019	I-55 0.8 mi N of MS 330	66.2	4.5	29.3	14279
Yalobusha	810430	1	2019	I-55 0.4 mi N of MS 32	68.3	5.3	26.4	14984
Yalobusha	810670	3	2019	MS 315 0.7 mi W of the Lafayette Co Line	91.3	5.2	3.5	862
Yazoo	820015	6	2019	Cannon Ave. 0.1 mi W of Railroad Ave.	89.2	7.8	3.0	1326
Yazoo	820050	14	2019	MS 149 0.2 mi W of US 49	94.3	4.7	1.0	8769
Yazoo	820190	2	2019	US 49 0.4 mi S of MS 433	84.7	5.3	10.0	11654
Yazoo	820300	14	2019	US 49 0.3 mi S of US 49W	81.1	6.0	12.8	8135
Yazoo	825418	17	2019	Willie Morris Pkwy 0.1 mi W of Grand Ave.	95.8	3.5	0.7	5970


Section C

Continuous Traffic Recorder Data



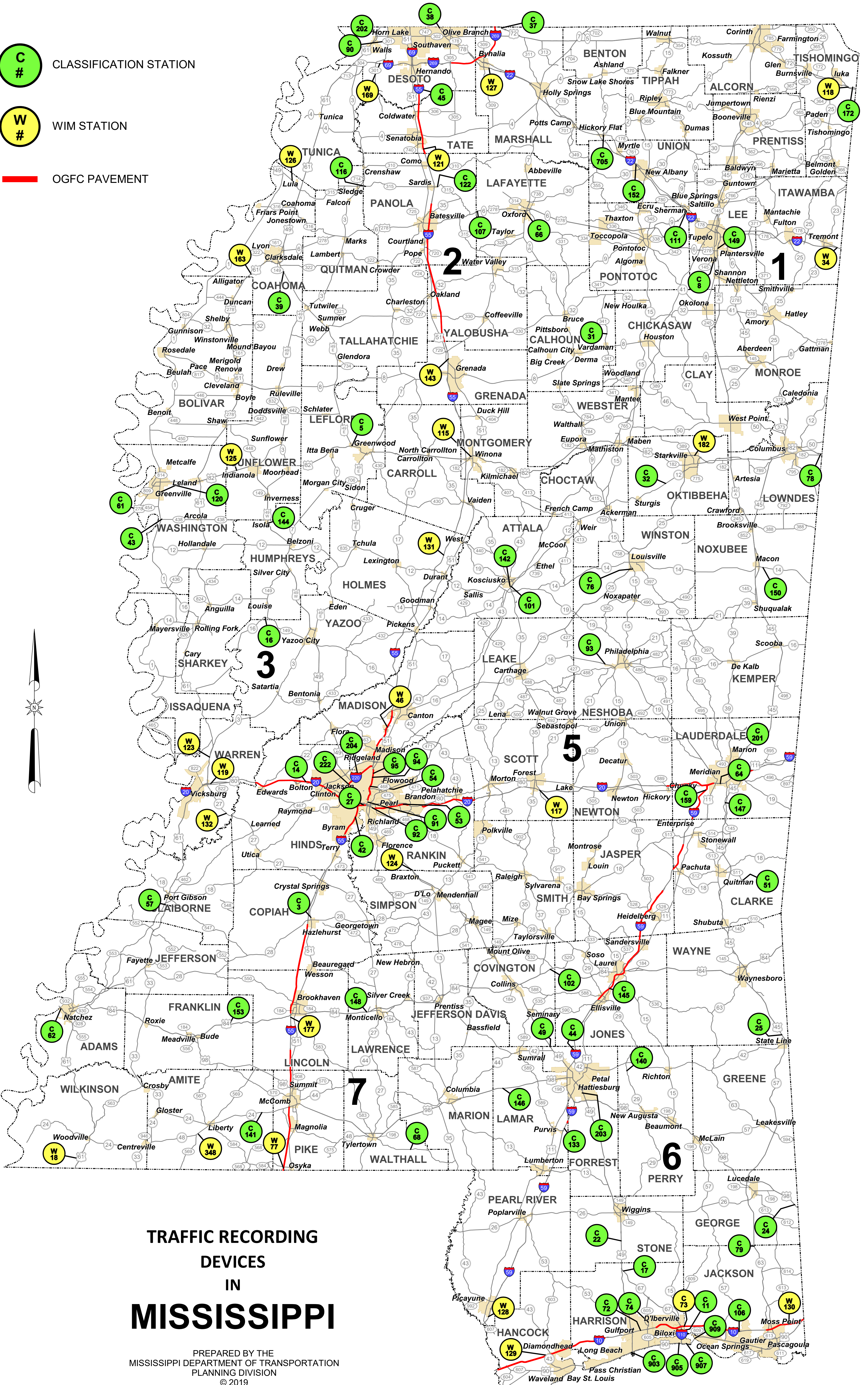


CLASSIFICATION STATION



WIM STATION

OGFC PAVEMENT



TRAFFIC RECORDING DEVICES IN MISSISSIPPI

PREPARED BY THE MISSISSIPPI DEPARTMENT OF TRANSPORTATION PLANNING DIVISION © 2019



Annual Average Daily Traffic by Station																	
County	Route	Station - Location	FC	2006	2007	2008	2009	2010	2011	2012	2013	2014	2015	2016	2017	2018	2019
Adams	US 425	AVC 62 - Mississippi River Bridge in Natchez	14		24304	24174	23502	23891	23453	23525	23189	22998	23063	23718	23826	23958	23907
Amite	US 48	WIM 348 - 0.1 mi E of Enterprise Rd	3							2904	2918	3102	3006	3056	3125	2944	2958
Amite	MS 24	AVC 141 - 2.8 mi W of Pike County Line	3	4502	4360	4411	4268	4169	4135	4162	3795	4246	4323	4409	4509	4196	4192
Attala	MS 35	AVC 101 - 0.3 mi N of Natchez Trace Pkwy	16				9252	9126	8955	8945	9020	9030	9188	9363	9470	9324	9414
Attala	MS 731	AVC 142 - 0.4 mi N of Love Rd.	16	2641	2602	2531	2547	2551	2400	2390	2324	2321	2369	2397	2396	2411	2406
Benton	Crum St/MS 705	AVC 705 - 0.15 mi S of MS 178	5								617	532	578	597	602	568	531
Calhoun	MS 341	AVC 31 - 3.3 mi N of MS 8	4				1198	1311	1331	1288	1268	1323	1385	1427	1451	1375	1365
Claiborne	MS 547	AVC 57 - 4.5 mi E of US 61	4				1640	1607	1544	1547	1426	1457	1455	1538	1591	1599	1661
Clarke	MS 511	AVC 51 - 4.2 mi E of US 45	4				1048	1079	995	983	966	876	962	976	968	933	920
Coahoma	US 49	AVC 39 - 1.6 mi S of MS 322	3	4635	4517	4471	4407	4410	4260	4218	4147	4167	4224	4309	4227	4250	4116
Coahoma	US 61	WIM 163 - 1.3 mi N of Bolivar County Line	2												5062	5085	5101
Coahoma	US 49	WIM 126 - 4.5 mi NW of US 61	2	4790	4645	4401	4543	4622	3455	3728	4037	4119	4040	4056	3971	3989	4002
Copiah	US 51	AVC 3 - 0.7 mi N of MS 28	4	5398	5143	5133	5484	5408	4997	4682	4702	4852	4915	5009	5134	4995	4752
Covington	US 49	AVC 49 - 2.8 mi N of Forrest County Line	2				20290	20919	20520	20656	20846	21245	22152	22938	23240	22843	22586
Covington	US 84	AVC 102 - 0.5 mi W of MS 532	2	4054	4062	4030	3914	4238	4181	4269	4510	4807	4855	4952	4961	4983	4999
DeSoto	US 78	AVC 38 - 0.6 mi S of TN State Line	2	24093	27330	25371	26587	26834	26752	26541	26651	26781	28654	28940	28047	28123	28414
DeSoto	US 61	AVC 90 - 1.9 mi S of TN State Line	14	24008	20888	19008	18713	18079	15916	15656	13945	12679	12321	12186	12064	11651	11438
DeSoto	I-55	AVC 45 - 1.0 mi S of Old MS 304	1	33452	32558	28068	28349	32517	31523	31604	31654	31936	33629	34301	34498	35736	36628
DeSoto	I-69/MS 304	WIM 169 - 1.0 mi E of MS 301	1												10703	11426	11560
DeSoto	Nail Rd.	AVC 202 - 0.86 mi W of Horn Lake Rd.	17								5822	5404	5439	5838	5791	5997	6033
Forrest	I-59	AVC 44 - 4.0 mi N of US 49	1	25651	24828	27418	27557	27448	26400	26556	26915	28042	28322	28889	29054	29476	24734
Forrest	Elks Lake Rd.	AVC 203 - 0.46 mi S of US 49	17								2512	1967	2014	2008	1991	1981	1982
Franklin	US 84	AVC 153 - 0.6 mi E of Applewhite Rd.	2				4320	4568	4450	4440	4609	4821	4675	4772	4745	4766	4781
George	US 98	AVC 24 - 0.1 mi W of AL State Line	2		8115	8235	8373	8243	8371	8504	8618	8764	9195	9465	9450	9492	9683
Greene	US 45	AVC 25 - 0.2 mi N of AL State Line	3		3197	3354	3840	4391	4215	4343	4644	4878	5240	5345	5649	5589	5485
Grenada	I-55	WIM 143 - 3.1 mi N of MS 8	11	19268	18714	17570	17570	17885	16802	17148	16925	17537	18753	18819	19253	19033	19259
Hancock	I-10	WIM 129 - 0.7 mi W of MS 43/MS 603	1												45268	40996	41794
Harrison	US 90	AVC 903 - 0.2 mi W of US 49	14				26237	27543	26156	26227	26290	26244	27819	28375	27327	27479	27420
Harrison	I-10	AVC 72 - 1.5 mi E of US 49	11	55297	64989	65832	63426	64821	57414	58549	59130	60634	63625	65174	64951	66442	65328
Harrison	US 90	AVC 905 - 0.1 mi E of Azalea Dr.	14				32802	37684	36830	37384	37636	38907	39986	41021	40619	40844	40757
Harrison	US 90	AVC 907 - 0.1 mi W of Kuhn St.	14				25989	26692	26777	26665	26373	27996	29221	29805	29548	29711	27147
Harrison	MS 67	AVC 17 - 0.5 mi SE of US 49	2				6152	6967	7021	7343	7468	7819	8408	9080	8967	9312	9594
Harrison	MS 605	AVC 74 - 1.7 mi N of I-10	14				8268	9003	8729	8568	8767	8865	9394	10122	10471	10672	10742
Harrison	I-110	AVC 11 - 0.5 mi N of Rodriguez Street	11				44044	45475	39852	41962	41778	45631	44419	45308	45315	46255	46688
Hinds	I-20	AVC 14 - 4.3 mi W of Natchez Trace Pkwy.	1	31627	31906	31916	32752	31690	30370	30981	29677	30590	31402	32030	30203	33138	34070
Hinds	MS 18	AVC 15 - 1.5 mi S of I-20	14	23898	23880	22881	23308	23693	22825	21836	22518	22936	23192	23656	23763	23895	23844
Hinds	I-55	AVC 42 - 0.5 mi S of Savanna Interchange	11	52476	52812	51129	51313	50790	49626	50932	49862	50860	51368	52396	52905	54120	57056
Hinds	I-20	AVC 27 - 0.2 mi W of Hinds County Line	11	111321	82528	91204	105873	95412	95412	103157	105594	107923	104457	106546	107582	110052	111359
Hinds	I-55	AVC 54 - 0.5 mi N of Lakeland Dr.	11		116924	111866	113383	115440	114092	114580	118334	119290	122928	125386	126605	129512	121459
Hinds	I-55	AVC 94 - 1.2 mi S of Briarwood Dr.	11		96373	96606	96578	97865	97582	98093	95820	94873	95822	97738	98688	100954	105775
Hinds	I-55	AVC 95 - 0.6 mi N of Beasley Rd.	11		87035	87243	85726	89552	89159	90861	89680	85852	86710	88444	89304	91354	97591
Hinds	I-220	AVC 222 - 0.5 mi N of Industrial Dr.	11				49282	50153	48355	49204	49658	50155	53771	54294	55540	56200	
Hinds	Forest Ave.	AVC 204 - 0.4 mi W of Livingston Rd.	17								3543	4389	4448	4520	4484	4499	4513
Holmes	I-55	WIM 131 - 4.4 mi N of MS 12	1	11938	16397		14494	14304	13515	13687	14145	14067	14789	15324	15411	15111	15207
Humphreys	US 49W	AVC 144 - 0.8 mi S of Sunflower County Line	2	4848	4713	4699	4806	5154	4937	4536	4498	4549	4815	4971	4952	4874	4990
Humphreys	MS 16	AVC 16 - 1.4 mi W of MS 149	4				618	662	625	644	645	610	644	657	610	649	592
Itawamba	US 78	WIM 34 - 1.0 mi W of AL State Line	2		10265	9911	10262	10999	10823	10747	10815	11106	12153	12585	12658	13585	13466
Jackson	US 90	AVC 909 - Biloxi to Ocean Springs US 90 bridge in Ocean Springs	14				24198	25166	25758	25334	25329	26185	26378	26018	26451	25737	26210
Jackson	MS 63	AVC 79 - 2.0 mi S of George County Line	2	7697	7181	7135	7019	8507	8012	8295	8363	8263	8317	8570	8706	9046	9076
Jackson	I-10	WIM 73 - 0.1 mi E of Harrison County Line	11												76888	76025	77300
Jackson	I-10	AVC 106 - 2.5 mi E of MS 57	11				50556	51398	48402	49397	50190	51371	54187	55732	55646	56891	58676
Jackson	I-10	WIM 130 - 3.7 mi W of AL State Line	1	41450	40852	38213	39287	40314	38175	38664	36142	38985	40927	41658	41897	42561	42736
Jones	I-59	AVC 145 - 0.3 mi N of US 11	11	30873	30425	29680	29938	30187	29548	30010	30494	31784	32102	32744	32305	32841	33120
Lafayette	US 278/MS 6	AVC 107 - 3.2 mi E of Panola County Line	2				12287	12599	13276	13387	13535	13656	14656	15722	15488	15464	15515
Lafayette	US 278/MS 6	AVC 66 - 0.2 mi W of MS 7	12				22956	23042	23278	23983	24856	24633	27171	27443	27404	27479	31152
Lamar	US 98	AVC 146 - 2.4 mi E of Marion County Line	2	9967	9997	9611	9532	9441	9514	9415	9539	9693	10222	10427	10446	10492	9720
Lamar	I-59	AVC 133 - 1.1 mi N of MS 589	1	19424	17945	17453	16622	17253	16709	16707	17162	17644	18111	18328	18516	18480	
Lauderdale	US 45	AVC 147 - 0.5 mi S of MS 145 overpass	2	8974	8092	7979	8423	8254	8258	8280	8906	8998	9172	9554	9571	9613	9804
Lauderdale	I-59	AVC 159 - 1.7 mi S of I-20	1				13955	12568	12843	12818	13747	13588	13859	13939	14141	14307	
Lauderdale	I-20	AVC 64 - 0.5 mi E of 49th Ave.	11	44407	45593	41253	39133	40716	43458	43364	42948	44484	45338	46245	41296	45505	46046
Lauderdale	Lizelia Rd.	AVC 201 - 2.4 mi S of John C Stennis Dr.	5								470	383	387	395	398	401	434

Annual Average Daily Traffic by Station																	
County	Route	Station - Location	FC	2006	2007	2008	2009	2010	2011	2012	2013	2014	2015	2016	2017	2018	2019
Lawrence	US 84	AVC 148 - 4.5 mi E of Lincoln County Line	2	4631			4642	4838	4810	4902	4995	5218	5426	5667	5670	5696	5763
Lee	MS 145	AVC 8 - 0.4 mi S of Palmetto Rd.	16	11047	10687	10532	10165	10517	10018	9400	9561	9043	9805	10157	11099	9822	9805
Lee	US 78	AVC 111 - 2.0 mi E of MS 9	2						23908	25247	26256	26903	28921	30201	31160	29788	30137
Lee	US 45	AVC 149 - 0.6 mi N of Green St.	12	22412	25503	24607	24648	25258	25656	26504	25139	27647	29082	30536	31037	31701	32161
Leflore	US 82	AVC 5 - 0.1 mi E of US 49E	2	17231	17737	16746	16825	16874	16030	15858	15450	15578	16065	16387	16291	16355	16601
Lincoln	I-55	WIM 177 - 0.3 mi S of US 84	1												20319	20614	20856
Lowndes	US 82	AVC 78 - 0.3 mi W of AL State Line	2	4674	5423	5244	5426	5685	5620	5447	5535	5706	5906	6101	6182	6090	6245
Madison	I-55	WIM 46 - 0.5 mi N of Sowell Rd.	11												35242	38044	38625
Marshall	I-22	WIM 127 - 1.3 mi E of MS 309	1												25026	28257	29581
Montgomery	US 82	WIM 115 - 1.0 mi E of I-55	14		5868	5727	6009	6263	5828	5623	5598	5641	6205	6493	6505	6545	6402
Neshoba	MS 16	AVC 93 - 2.5 mi W of MS 15	16	18323	17570	16256	14949	14895	14825	13806	14167	14055	13544	13233	13689	12902	13093
Noxubee	MS 14	AVC 150 - 1.0 mi E of US 45	3	1202	1231	1215	1206	1232	1234	1163	1164	1175	1227	1249	1204	1195	1204
Oktibbeha	US 82	WIM 182 - 0.9 mi E of MS 389	14		11332	10583	10986	11694	11502	11142	11283	11597	12121	12930	13445	13761	13912
Oktibbeha	MS 12	AVC 32 - 5.8 mi W of MS 25	3	3998	3825	3702	3731	3797	3710	3881	3765	3898	3972	4051	4143	4139	4238
Panola	MS 315	AVC 116 - 2.0 mi E of MS 3	3				759	793	734	719	711	755	824	834	869	865	797
Panola	MS 315	AVC 122 - 1.1 mi E of I-55	3	2857	2931	2603	2874	2939	2662	2587	2587	2507	2519	2469	2525	2455	2524
Pearl River	I-59	WIM 128 - 1.7 mi N of LA State Line	11												28000	29804	30039
Perry	MS 29	AVC 140 - 2.0 mi S of MS 42	4				2355	1791	1762	1718	1804	1905	1924	1963	1986	1814	1875
Pike	I-55	WIM 77 - 0.5 mi N of LA State Line	1	14197	15192	14979	15508	15538	15179	14895	15216	15580	16555	17132	17230	16952	16911
Rankin	US 49	WIM 124 - 0.1 mi N of Simpson County Line	2	22652	22073	21196	21384	21467	19996	20777	21173	21528	22618	23380	23422	23526	18079
Rankin	I-20	AVC 92 - 1.2 mi E of US 49	11	73267	68632	61908	64246	74932	74932	75681	71366	75541	77337	78884	79134	77404	75456
Rankin	I-20	AVC 53 - 1.5 mi E of MS 18	11	36951	37486		36599	36895	35751	35332	36059	37651	38028	38788	39165	42500	43583
Rankin	I-55	AVC 91 - 0.7 mi N of I-20	11					94304	103039	98866	99542	99269	109027	111207	112288	114867	116231
Scott	I-20	WIM 117 - 1.5 mi E of MS 35	11	17438	17318	15849	15690	16004	16004	16164	17076	17347	18002	18733	18840	19309	19664
Stone	US 49	AVC 22 - 5.0 mi N of Harrison County Line	2	18202	17232	16570	17713	18233	17652	17035	16415	17040	17902	18260	18293	19302	19711
Sunflower	US 82	WIM 125 - 0.8 mi E of Washington County Line	2	8863	8718	8428	8467	8593	8215	8089	7884	7917	8241	8339	8354	8360	8484
Tate	I-55	WIM 121 - 1.0 mi N of Panola County Line	1	13031	24344	22830	22737	23399	23165	23508	23508	23955	25055	26178	26433	26278	26661
Tishomingo	MS 172	AVC 172 - 0.91 mi W of US 72	5									672	677	691	696	702	723
Tishomingo	US 72	WIM 118 - 2.0 mi W of AL State Line	2												6511	6401	6491
Union	US 78	AVC 152 - 2.6 mi NW of MS 30	2	16122	16277	14866	16108	16518	16073	16433	16869	16919	18280	19245	19433	20577	21000
Walhall	MS 48	AVC 68 - 9.3 mi SE of MS 198	4	1432	1284	1256	1227	1239	1159	1121	1065	1125	1107	1129	1172	1104	1101
Warren	US 61	WIM 123 - 2.5 mi S of MS 3	2												6245	6389	6410
Warren	I-20	WIM 119 - 2.5 mi E of MS 27	1												33842	33914	34475
Warren	MS 27	WIM 132 - 1.5 mi NW of Hinds County Line	3	3482	3514	3305	3237	2998	3319	3169	3031	3077	3298	3602	3654	3707	3724
Washington	US 82	AVC 61 - 0.5 mi E of AR State Line	2					7328	6971	6979	6963	7044	7219	7646	7609	7642	7708
Washington	MS 1	AVC 120 - 2.5 mi S of US 82	14					16645	16581	16251	15861	15283	15618	15702	15516	15123	15038
Washington	MS 438	AVC 43 - 0.2 mi E of MS 1	4				2960	2989	2902	2923	2999	3165	3196	3260	3298	3640	3825
Wilkinson	US 61	WIM 18 - 2.7 mi N of LA State Line	2				4976	4997	4960	5079	5158	5303	5282	5671	5681	5706	6044
Winston	MS 15	AVC 76 - 0.6 mi SE of MS 25	16	4509	4417	4246	4286	4349	4354	4317	4252	4644	4756	4969	5028	5030	5197

2019 Average Weekday Traffic by Month																
County	Route	Station - Location	FC	Jan	Feb	Mar	Apr	May	Jun	Jul	Aug	Sep	Oct	Nov	Dec	Average
Amite	MS 24	AVC 141 - 2.8 mi W of Pike County Line	3	4411	4506	4734	4628	4624	4473	4536	4694	4765	4544	4603	4632	4596
Attala	MS 35	AVC 101 - 0.3 mi N of Natchez Trace Pkwy	16	9350	9752	10143	10316	10485	10140	9876	9916	9888	9728	9758	9761	9926
Attala	MS 731	AVC 142 - 0.4 mi N of Love Rd.	16	2247	2453	2530	2627	2657	2479	2423	2774	2986	3103	2230	2254	2564
Benton	Crum St/MS 705	AVC 705 - 0.15 mi S of MS 178	5	632	707	653	645	626	523	524	678	522	507	477	451	579
Calhoun	MS 341	AVC 31 - 3.3 mi N of MS 8	4	1306	1349	1448	1459	1527		1413	1496	1536	1521		1368	1442
Claiborne	MS 547	AVC 57 - 4.5 mi E of US 61	4	1603	1502	1711	1741	1718	1700	1773	1887	1879	1735	1693	1719	1722
Clarke	MS 511	AVC 51 - 4.2 mi E of US 45	4	957	948	984	1001		942	960	1028	983	964		988	976
Coahoma	US 49	AVC 39 - 1.6 mi S of MS 322	14	3964	4115	4416	4407	4495	4468	4309	4482	4606	4533	4382	4092	4356
Copiah	US 51	AVC 3 - 0.7 mi N of MS 28	4	4982	5245	5370	5378	5537	5326	5256	5583	5456	5365	5269	5100	5322
Covington	US 49	AVC 49 - 2.8 mi N of Forrest County Line	2	20319	21271	23730	22540	23126	23248	25507	23618	22818	22738	22656	22482	22838
DeSoto	US 61	AVC 90 - 1.9 mi S of TN State Line	12	10352	10626	11465	10960	11333	10916	11184	10823	11149	11067	10765	9538	10848
DeSoto	I-55	AVC 45 - 3.0 mi S of Old MS 304	1	34470	36138	39149	38182	39454	38092	38216	37946	37862	38028	37660	37412	37717
DeSoto	Nail Rd.	AVC 202 - 0.86 mi W of Horn Lake Rd.	17	5789	5916	6254	6388	6396	6086	6024	6220	6251	6083	5873	5988	6106
Forrest	I-59	AVC 44 - 4.0 mi N of US 49	1	27973	29684	27453	28300	29104	29244	28252	28225	28359	22226	14694	14063	25631
Forrest	Elks Lake Rd.	AVC 203 - 0.46 mi S of US 49	17	2098	2238	2203	2302	2212	2038	1994	2323	2365	2309	2159	2197	2203
George	US 98	AVC 24 - 0.1 mi W of AL State Line	2	7997	8015	9632	8866	10538	11039	11934	9904	8786	8655	8715	8842	9410
Greene	US 45	AVC 25 - 0.2 mi N of AL State Line	2	4346	4494	5577	5134	6167	6247	6279	5559	5361	5387	4751	4595	5325
Hancock	I-10	WIM 129 - 0.7 mi W of MS 43/MS 603	1	35964	36227	42101	40649	44490	46788	47615	41478	37703	38373	36931	38878	40600
Harrison	I-10	AVC 72 - 1.5 mi E of US 49	11	61926	57768	66211	66220	71266	75296	75737	69659	66729	66358	63061	61882	66843
Harrison	US 90	AVC 907 - 0.1 mi W of Kuhn St.	14	25910	24656	27193	25665	27771	28817	29205			27490	25929	26329	26897
Harrison	MS 67	AVC 17 - 0.5 mi SE of US 49	2	8424	9090	10017	9849	10209	10561	9853	9517	9690	9706	9539	9189	9637
Harrison	MS 605	AVC 74 - 1.7 mi N of I-10	16	10804	11388	11615	11943	11787	11606	10932	11626	11820	11881	12046	11699	11595
Harrison	I-110	AVC 11 - 0.5 mi N of Rodriguez Street	11	45870	48075	50703	48843	49583	50178	48777	47223	47113	46712	44843	45608	47794
Hinds	I-20	AVC 14 - Between Norrell Rd and Bolton Brownsville Rd	1	32062	33199	36146	34384	35450	36366	36969	35276	34565	34468	33606	34469	34747
Hinds	I-55	AVC 42 - 0.5 mi S of Savanna Interchange	11	57386	60242	62590	61689	62493	62375	61310	62554	61404	61096	60581	59554	61106
Hinds	I-55	AVC 54 - 0.5 mi N of Lakeland Dr.	11	127170	136581	138951	137214	136469	136624	131219	136775	134468	136157	130011	123580	133768
Hinds	I-55	AVC 94 - 1.2 mi S of Briarwood Dr.	11	110854	118368	120400	119165	118974	119283	114787	118896	116628	118730	113323	111773	116765
Hinds	I-55	AVC 95 - 0.6 mi N of Beasley Rd.	11	103224	109858	111820	109652	111094	111487	109323	107976	106445	108006	103367	101395	107804
Holmes	I-55	WIM 131 - 4.4 mi N of MS 12	1	13474	13872	15941	15115	16189	15809	15490	14883	14757	15250	17211	14488	15207
Humphreys	US 49W	AVC 144 - 0.8 mi S of Sunflower County Line	2	4760	5043	5467	5421	5463	5348	5369	5427	5468	5440	5319	5172	5308
Humphreys	MS 16	AVC 16 - 1.4 mi W of MS 149	4	563	579	667	680	703	645	632	726	650	690	674	544	646
Itawamba	I-22	WIM 34 - 1.0 mi W of AL State Line	1	11411	11832	13153	13184	14822	14909	15112	13792	12829	13389	12550	13081	13339
Jackson	US 90	AVC 909 - Biloxi to Ocean Springs US 90 bridge in Ocean Springs	14	25004	26017	27649	26176	27584	27474	27200	26253	26165	26126	25509	25651	26401
Jackson	I-10	WIM 73 - 0.1 mi E of Harrison County Line	11	72543	74912	81849	78553	81882	85718	85761	78976	76834	77781	75849	77399	79005
Jackson	I-10	AVC 106 - 2.5 mi E of MS 57	1	53620	54738	60972	59418	61646	64730	64732	58775	56881	57251	56192	56865	58818
Jackson	I-10	WIM 130 - 3.7 mi W of AL State Line	1	37445	36346	41334	42537	43522	47427	48671	42038	39240	39082	40843	39039	41460
Jones	I-59	AVC 145 - 0.3 mi N of US 11	11	32886	31952	35123	36683	36132	35369	34586	34634	35995	36676	36174	35918	35177
Lafayette	US 278/MS 6	AVC 66 - 0.2 mi W of MS 7	12	30700	33927	33941	35395	33874	31655	30984	34773	35818	35530	33175	30973	33395
Lamar	US 98	AVC 146 - 2.4 mi E of Marion County Line	2	10478	11150	11177	10755	10725	10867	10170	10046	10866	10124	9759	10763	10573
Lamar	I-59	AVC 133 - 1.1 mi N of MS 589	1	17731	18225	20003	19242	19627	19513	19239	18734	18623	19366	19067	18887	19022
Lauderdale	US 45	AVC 147 - 0.5 mi S of MS 145 overpass	2	9129	9518	10403	10192	11006	10837	10711	10550	10405	10196	9977	9727	10221
Lauderdale	Lizelia Rd.	AVC 201 - 2.4 mi S of John C Stennis Dr.	5	491	494	510	555	549	483	419	476	443	478	433	465	483
Lawrence	US 84	AVC 148 - 4.5 mi E of Lincoln County Line	2	5882	6204	6479	6319	6288	6134	6162	6329	6417	6220	6376	6095	6242
Lee	MS 145	AVC 8 - 0.4 mi S of Palmetto Rd.	16	10242	10965	11608	11556	11364	11389	10294	11237	10989	10281	9966	9422	10776
Lee	US 45	AVC 149 - 0.6 mi N of Green St.	12	33533	34291	35434	35305	36614	35479	34980	35570	34460	34116	33905	33362	34754
Leflore	US 82	AVC 5 - 0.1 mi E of US 49E	2	17376	18649	18893	19304	18719	17638	17186	19229	20276	19359	18686	17469	18565
Lowndes	US 82	AVC 78 - 0.3 mi W of AL State Line	2	5756	6049	6563		6683	6455	6195	6624	6620	6565	6477		6399
Madison	I-55	WIM 46 - 0.5 mi N of Sowell Rd.	11	37565	39110	41836	40738	42471	41703	41345	41056	40355	41031	41298	40328	40736
Marshall	I-22	WIM 127 - 1.3 mi E of MS 309	1	26896	27781	30288	29962	31305	31159	31254	30922	30289	30626	29380	30488	30029
Montgomery	US 82	WIM 115 - 1.0 mi E of I-55	2	6153	6235	6837	6705	7134	6809	6408	6348	6845	6562	6494	6050	6548
Neshoba	MS 16	AVC 93 - 2.5 mi W of MS 15	16	12779	7662	14454	14217	14206	13564	14669	13799	13114	13517	13198	13474	13221
Noxubee	MS 14	AVC 150 - 1.0 mi E of US 45	3	1179	1180	1223	1270	1296	1324	1299	1359	1330	1301	1264	1203	1269
Oktibbeha	US 82	WIM 182 - 0.9 mi E of MS 389	14	14321	15302	15613	15694	15297	14918	14419	15259	16021	15470	15727	14424	15205
Oktibbeha	MS 12	AVC 32 - 5.8 mi W of MS 25	3	4587	4439	4738	4479	4687	4664	4508	4571	4540	4442	4521	4290	4539
Panola	MS 315	AVC 116 - 2.0 mi E of MS 3	3	862	769	888	839	863	872	802	649	765	778	823	829	812
Panola	MS 315	AVC 122 - 1.1 mi E of I-55	3	2127	2368	2570	2683	2784	2713	2482	2498	2464	2404	2327	2314	2478
Pearl River	I-59	WIM 128 - 1.7 mi N of LA State Line	11	29311	30708	32419	31632	30131	32656	32136	31577	30910	31654	31327	31918	31365
Perry	MS 29	AVC 140 - 2.0 mi S of MS 42	4	2141	2082	2012	2029	2193	2101	2062	2119	2202	2007	1990	1935	2073
Pike	I-55	WIM 77 - 0.5 mi N of LA State Line	1	15827	15572	17878	16635	17233	16938	17174	16103	15569	16946	16801	16971	16637

2019 Average Weekday Traffic by Month																
County	Route	Station - Location	FC	Jan	Feb	Mar	Apr	May	Jun	Jul	Aug	Sep	Oct	Nov	Dec	Average
Rankin	US 49	WIM 124 - 0.1 mi N of Simpson County Line	2	17033	17312	19123	18066	18762	19473	19372	18128	17617	18102	19396	19399	18482
Rankin	I-20	AVC 92 - 1.2 mi E of US 49	11	73016	80513	83246	84400	87066	88644	85843	86791	84916	80937	76758	75589	82310
Rankin	I-20	AVC 53 - 1.5 mi E of MS 18	11	43559	45933	47659	47493	49066	49153	48157	47998	47846	47713	45842	45330	47146
Scott	I-20	WIM 117 - 1.5 mi E of MS 35	1	18601	19379	20749	20252	20895	21535	21552	20521	20269	20465	20659	20868	20479
Stone	US 49	AVC 22 - 5.0 mi N of Harrison County Line	2	18008	19011	20535	20142	20521	20509	19783	19562	20116	19910	19873	19104	19756
Sunflower	US 82	WIM 125 - 0.8 mi E of Washington County Line	2	8523	8942	9609	9440	9727	9059	8769	9203	9587	9132	8953	8818	9147
Tate	I-55	WIM 121 - 1.0 mi N of Panola County Line	11	24134	25361	28207	27159	28367	27342	27473	26751	26757	26967	27252	26358	26844
Tishomingo	MS 172	AVC 172 - 0.91 mi W of US 72	5	686	730	779	802	776	775	765	733	747	711	705	724	744
Tishomingo	US 72	WIM 118 - 2.0 mi W of AL State Line	2	5954	6203	6926	6741	7019	7210	7135	6691	6578	6697	6402	6223	6648
Union	I-22	AVC 152 - 2.6 mi NW of MS 30	11	19325	19988	21288	20805	22435	22356	22584	21415	20956	21558	20601	20825	21178
Warren	I-20	WIM 119 - 2.5 mi E of MS 27	1	32456	33712	36618	34780	35974	36638	37268	36075	35071	35660	34696	34767	35309
Warren	MS 27	WIM 132 - 1.5 mi NW of Hinds County Line	3	3509	3645	4040	3837	4008	3824	3744	3819	3838	3816	3947	3951	3832
Washington	US 82	AVC 61 - 0.5 mi E of AR State Line	2	7161	7456	8361	7875	8279	8354	8443	8208	8015	7625	7375	7537	7891
Washington	MS 1	AVC 120 - 2.5 mi S of US 82	14	14580	15446	16457	16403	16896	15696	15842	16112	15669	15838	15144	15448	15794
Washington	MS 438	AVC 43 - 0.2 mi E of MS 1	4	3486	3651	3979	3926	4315	4251	4283	4257	4327	3754	3664	3615	3959
Wilkinson	US 61	WIM 18 - 2.7 mi N of LA State Line	2	5895	5675	6209	6095	6161	5755	5791	5882	5864	5941	6217	6257	5978
Winston	MS 15	AVC 76 - 0.6 mi SE of MS 25	3	4930	5175	5360	5503	5562	5612	5580	5458	5545	5201	5316	5093	5361

2019 Average Saturday Traffic by Month																
County	Route	Station - Location	FC	Jan	Feb	Mar	Apr	May	Jun	Jul	Aug	Sep	Oct	Nov	Dec	Average
Amite	MS 24	AVC 141 - 2.8 mi W of Pike County Line	3	3293	3355	3623	3654	3448	3631	3576	3596	3543	3408	3633	3604	3530
Attala	MS 35	AVC 101 - 0.3 mi N of Natchez Trace Pkwy	16	8202	8534	9478	10306	9454	9458	9008	9206	9126	9088	8888	8797	9129
Attala	MS 731	AVC 142 - 0.4 mi N of Love Rd.	16	1782	1930	2047	2348	2145	2351	2167	2110	2741	2701	1729	2037	2174
Benton	Crum St/MS 705	AVC 705 - 0.15 mi S of MS 178	5	464	503	553	544	504	486	470	409	304	354	260	295	429
Calhoun	MS 341	AVC 31 - 3.3 mi N of MS 8	4	1173	1152	1299	1204	1241	1316	1200	1246	1301	1306	1368	1188	1249
Claiborne	MS 547	AVC 57 - 4.5 mi E of US 61	4	1832	1362	1718	1478	1789	1548	1671	1596	1637	1620	1624	1589	1622
Clarke	MS 511	AVC 51 - 4.2 mi E of US 45	4	844	848	839	838	843	820	789	849	819	830	869	836	835
Coahoma	US 49	AVC 39 - 1.6 mi S of MS 322	14	3252	3533	3923	3688	4086	3958	3783	3880	4145	4054	3619	3641	3797
Copiah	US 51	AVC 3 - 0.7 mi N of MS 28	4	3752	3834	4147	4115	4094	4181	3751	4243	3876	4226	3957	3912	4007
Covington	US 49	AVC 49 - 2.8 mi N of Forrest County Line	2	18269	20246	25307	21420	22325	26979	30539	26849	22104	22226	22709	23057	23502
DeSoto	US 61	AVC 90 - 1.9 mi S of TN State Line	12	12808	14469	15099	14544	14423	14206	14402	14090	14835	14005	13312	11325	13960
DeSoto	I-55	AVC 45 - 3.0 mi S of Old MS 304	1	30533	32620	38825	35655	38446	36736	36670	36839	36965	37494	35410	35673	35989
DeSoto	Nail Rd.	AVC 202 - 0.86 mi W of Horn Lake Rd.	17	5586	5834	6408	6724	6451	6393	6156	6435	6418	5983	5819	5878	6174
Forrest	I-59	AVC 44 - 4.0 mi N of US 49	1	23723	27034	26104	24911	24935	27151	26661	26560	24938	18242	14684	15288	23352
Forrest	Elks Lake Rd.	AVC 203 - 0.46 mi S of US 49	17	1398	1563	1632	1570	1487	1493	1385	1534	1608	1490	1510	1548	1518
George	US 98	AVC 24 - 0.1 mi W of AL State Line	2	7838	8081	11478	8740	11337	17325	18120	12885	9339	8597	9486	9885	11093
Greene	US 45	AVC 25 - 0.2 mi N of AL State Line	2	3988	4336	6466	5159	6637	9370	9387	6205	5963	5835	4657	4148	6012
Hancock	I-10	WIM 129 - 0.7 mi W of MS 43/MS 603	1	36463	37530	47618	42794	44847	58438	60172	47277	38044	39830	36398	47653	44755
Harrison	I-10	AVC 72 - 1.5 mi E of US 49	11	57388	53729	66913	63644	65698	82280	71088	69567	60537	62566	61343	62169	64743
Harrison	US 90	AVC 907 - 0.1 mi W of Kuhn St.	14	28924	29294	30426	28676	30377	32513	30646	33346	33081	31314	29675	29138	30618
Harrison	MS 67	AVC 17 - 0.5 mi SE of US 49	2	8694	9375	10792	10264	10386	11113	10534	10097	9878	9843	9607	9161	9979
Harrison	MS 605	AVC 74 - 1.7 mi N of I-10	16	8336	8768	9143	11358	9807	9437	8857	8930	8771	9554	8704	9258	9244
Harrison	I-110	AVC 11 - 0.5 mi N of Rodriguez Street	11	44809	49272	52675	49836	48067	50940	48405	47467	46856	47763	44598	44228	47910
Hinds	I-20	AVC 14 - Between Norrell Rd and Bolton Brownsville Rd	1	31167	31366	36997	31632	33714	39177	40240	35529	33341	32471	34858	33968	34538
Hinds	I-55	AVC 42 - 0.5 mi S of Savanna Interchange	11	46221	48834	52957	48308	50124	52455	47624	51858	50125	49442	50637	52144	50061
Hinds	I-55	AVC 54 - 0.5 mi N of Lakeland Dr.	11	92947	100804	108968	98707	102288	104054	95722	101315	98296	104902	101231	100474	100809
Hinds	I-55	AVC 94 - 1.2 mi S of Briarwood Dr.	11	80232	86562	93223	84452	88493	90066	83161	87471	84471	90347	87163	90837	87207
Hinds	I-55	AVC 95 - 0.6 mi N of Beasley Rd.	11	73862	76968	85312	80210	81794	83253	79567	78154	76770	79022	79045	82849	79734
Holmes	I-55	WIM 131 - 4.4 mi N of MS 12	1	11243	12183	15486	13522	15032	15281	15215	14535	14370	14697	15197	15330	14341
Humphreys	US 49W	AVC 144 - 0.8 mi S of Sunflower County Line	2	4032	4257	4841	4887	4564		4386		4638	5119	4536	4776	4604
Humphreys	MS 16	AVC 16 - 1.4 mi W of MS 149	4	482	356	394	393	496	491	391	470	510	727	555	531	483
Itawamba	I-22	WIM 34 - 1.0 mi W of AL State Line	1	10912	10543	14073	11843	14442	17451	18490	13930	11818	12626	15031	14386	13795
Jackson	US 90	AVC 909 - Biloxi to Ocean Springs US 90 bridge in Ocean Springs	14	27205	29121	30528	29597	28227	29999	29533	29040	29439	27962	27474	26587	28726
Jackson	I-10	WIM 73 - 0.1 mi E of Harrison County Line	11	67529	71216	80121	76142	75501	92944	93019	76784	71451	73806	72166	75566	77187
Jackson	I-10	AVC 106 - 2.5 mi E of MS 57	1	51549	53313	64889	58706	57289	74480	75245	59134	54162	55650	55471	64089	60331
Jackson	I-10	WIM 130 - 3.7 mi W of AL State Line	1	38843	39277	46733	43732	45204	60518	63091	48545	40080	39623	44426	43093	46097
Jones	I-59	AVC 145 - 0.3 mi N of US 11	11	26534	26666	31778	29139	29324	30945	29717	30067	29289	31434	31110	31380	29782
Lafayette	US 278/MS 6	AVC 66 - 0.2 mi W of MS 7	12	24609	27648	27877	29584	28730	26524	25291	28687	29995	29147	27545	26210	27654
Lamar	US 98	AVC 146 - 2.4 mi E of Marion County Line	2	8568	9334	9546	8891	8502	8354	7604	8735	8382	7854	7959	9466	8600
Lamar	I-59	AVC 133 - 1.1 mi N of MS 589	1	14875	16350	19190	16882	18492	18877	18051	17278	16417	17336	16594	17885	17352
Lauderdale	US 45	AVC 147 - 0.5 mi S of MS 145 overpass	2	7012	7526	9475	8431	9678	12162	11992	9904	9287	8963	8373	8336	9262
Lauderdale	Lizelia Rd.	AVC 201 - 2.4 mi S of John C Stennis Dr.	5	324	339	374	360	364	345	295	335	280	304	306	308	328
Lawrence	US 84	AVC 148 - 4.5 mi E of Lincoln County Line	2	4428	4771	5450	5130	4908	5202	4945	5224	5229	5052	5136	5029	5042
Lee	MS 145	AVC 8 - 0.4 mi S of Palmetto Rd.	16	7568	8078	8605	8852	8907	8995	8554	8914	8840	8123	7571	7460	8372
Lee	US 45	AVC 149 - 0.6 mi N of Green St.	12	26488	27899	29463	28042	29624	30905	30336	29826	29364	28058	27870	29068	28912
Leflore	US 82	AVC 5 - 0.1 mi E of US 49E	2	12656	12554	13298	13216	13275	12972	12388	13628	13784	12287	13169	12619	12987
Lowndes	US 82	AVC 78 - 0.3 mi W of AL State Line	2	5058	5483	6200	5718	6025	6105	5923	6428	6306	6084	6214	6271	5985
Madison	I-55	WIM 46 - 0.5 mi N of Sowell Rd.	11	30795	32382	36684	33074	35054	36291	34636	35394	34331	35941	36115	36814	34793
Marshall	I-22	WIM 127 - 1.3 mi E of MS 309	1	24300	25506	31097	27777	31094	33914	34358	31520	31026	30623	29417	28741	29948
Montgomery	US 82	WIM 115 - 1.0 mi E of I-55	2	5495	5636	6163	6393	6455	6292	5711	6338	7046	6911	6305	6024	6231
Neshoba	MS 16	AVC 93 - 2.5 mi W of MS 15	16	13980	9984	16352	16022	16764	14346	15720	15929	13855	14064	14548	14708	14689
Noxubee	MS 14	AVC 150 - 1.0 mi E of US 45	3	1045	1025	1083	1047	1179	1127	1072	1100	1051	1081	1078	977	1072
Oktibbeha	US 82	WIM 182 - 0.9 mi E of MS 389	14	10136	10642	11167	10936	11104	11326	10566	11727	12842	12056	11847	11113	11288
Oktibbeha	MS 12	AVC 32 - 5.8 mi W of MS 25	3	5348	3632	3914	4038	3991	3765	3762	3873	3970	3723	3721	3627	3947
Panola	MS 315	AVC 116 - 2.0 mi E of MS 3	3	846	750	894		832	873		639	764	766	869	867	810
Panola	MS 315	AVC 122 - 1.1 mi E of I-55	3	2253	2652	2905	2943	3452	3721	3090	3243	2960	2827	2458	2574	2923
Pearl River	I-59	WIM 128 - 1.7 mi N of LA State Line	11	25584	27321	30468	27500	26030	29380	29150	28201	27497	27649	29103	28355	28020
Perry	MS 29	AVC 140 - 2.0 mi S of MS 42	4	1512	1497	1532		1460		1397	1508	1507	1524	1474	1436	1485
Pike	I-55	WIM 77 - 0.5 mi N of LA State Line	1	15711	15764	19377	16661	17228	18008	18029	17032	15737	16825	17143	17777	17108

2019 Average Saturday Traffic by Month																
County	Route	Station - Location	FC	Jan	Feb	Mar	Apr	May	Jun	Jul	Aug	Sep	Oct	Nov	Dec	Average
Rankin	US 49	WIM 124 - 0.1 mi N of Simpson County Line	2	14195	15822	19428	15163	17292	21807	22391	18875	16472	17116	19200	19792	18129
Rankin	I-20	AVC 92 - 1.2 mi E of US 49	11	55784	61058	68013	63417	65996	70823	66655	67739	66544	62351	61735	65708	64652
Rankin	I-20	AVC 53 - 1.5 mi E of MS 18	11	33663	35350	39467	35164	37347	41896	39499	38340	36768	37094	37950	38409	37579
Scott	I-20	WIM 117 - 1.5 mi E of MS 35	1	15647	15966	18771	16685	17042	19537	19998	17914	16660	16754	18742	21457	17931
Stone	US 49	AVC 22 - 5.0 mi N of Harrison County Line	2	17792	20277	22593	20659	21433	22768	21634	21095	20532	22283	19865	19650	20882
Sunflower	US 82	WIM 125 - 0.8 mi E of Washington County Line	2	6717	7218	8214	8044	7763	7821	7438	7919	8123	8509	7531	7639	7745
Tate	I-55	WIM 121 - 1.0 mi N of Panola County Line	11	22522	24416	30027	27120	29433	29201	27780	28026	28226	28706	27392	26653	27458
Tishomingo	MS 172	AVC 172 - 0.91 mi W of US 72	5	665	690	717	799	752			831	744	708	651	675	723
Tishomingo	US 72	WIM 118 - 2.0 mi W of AL State Line	2	5404	5531	6665	5692	6473	7144	7074	6352	6235	6488	6106	5730	6241
Union	I-22	AVC 152 - 2.6 mi NW of MS 30	11	17792	16464	22508	18547	21990	25164	25908	21246	20806	20587	20163	24306	21290
Warren	I-20	WIM 119 - 2.5 mi E of MS 27	1	30458	31440	36260	31411	33782	39406	40220	36264	32636	32600	37269	34694	34703
Warren	MS 27	WIM 132 - 1.5 mi NW of Hinds County Line	3	3137	3372	3833	3048	3458	3656	3579	3486	3411	3474	3810	3876	3512
Washington	US 82	AVC 61 - 0.5 mi E of AR State Line	2	6551	6941	8204	7338	7910	9592	9214	8655	7803	7157	7134	7254	7813
Washington	MS 1	AVC 120 - 2.5 mi S of US 82	14	13145	14272	16159	16009	15495	15746	14928	15079	14855	14399	13712	14755	14880
Washington	MS 438	AVC 43 - 0.2 mi E of MS 1	4	2860	2978	3625	3506	3964	5146	5134	4102	4056	3407	3367	3470	3801
Wilkinson	US 61	WIM 18 - 2.7 mi N of LA State Line	2	6066	5777	6549	6268	6244	6065	5210	6489	6430	6584	6154	6497	6194
Winston	MS 15	AVC 76 - 0.6 mi SE of MS 25	3	4729	4990	5278	5706	5152	5443	5226	5486	5495	5220	4984	4788	5208

2019 Average Sunday Traffic by Month

County	Route	Station - Location	FC	Jan	Feb	Mar	Apr	May	Jun	Jul	Aug	Sep	Oct	Nov	Dec	Average
Amite	MS 24	AVC 141 - 2.8 mi W of Pike County Line	3	2616	2665	2806	2945	2968	2901	2709	2840	2834	2991	2870	2885	2836
Attala	MS 35	AVC 101 - 0.3 mi N of Natchez Trace Pkwy	16	6699	6754	7291	7331	7652	7522	7142	6937	7209	7029	7083	6976	7135
Attala	MS 731	AVC 142 - 0.4 mi N of Love Rd.	16	1615	1690	1762	1886	2002	2058	1732	1858	2340	2187	1589	1504	1852
Benton	Crum St/MS 705	AVC 705 - 0.15 mi S of MS 178	5	404	476	479		424		471	438	274	283	269	304	382
Calhoun	MS 341	AVC 31 - 3.3 mi N of MS 8	4	925	982	1036	1072		1129	1023	1044	1143		1124	920	1040
Claiborne	MS 547	AVC 57 - 4.5 mi E of US 61	4	1696	1174	1350	1322	1381	1385	1450	1353	1448	1423	1427	1308	1393
Clarke	MS 511	AVC 51 - 4.2 mi E of US 45	4	743	710	734	774	748	730	696	725	751	703	714	702	728
Coahoma	US 49	AVC 39 - 1.6 mi S of MS 322	14	2788	2956	3356	3274	3438	3517	3119	3211	3349	3471	3312	3054	3237
Copiah	US 51	AVC 3 - 0.7 mi N of MS 28	4	2513	2534	2654	2758	2796	2781	2437	2790	2664	2628	2646	2551	2646
Covington	US 49	AVC 49 - 2.8 mi N of Forrest County Line	2	16233	17772	21948	20180	20782	21596	24705	21942	20143	21504	19289	18820	20409
DeSoto	US 61	AVC 90 - 1.9 mi S of TN State Line	12	10687	11489	12789	11181	12904	11777	11817	11396	12386	11898	11345	12696	11864
DeSoto	I-55	AVC 45 - 3.0 mi S of Old MS 304	1	26470	28729	35525	30922	34021	32682	33453	31719	32352	34485	31615	29845	31818
DeSoto	Nail Rd.	AVC 202 - 0.86 mi W of Horn Lake Rd.	17	5126	5361	5696	5232	6090	5734	5470	5332	5846	5546	5504	5392	5527
Forrest	I-59	AVC 44 - 4.0 mi N of US 49	1	20481	23294	24080	23468	22978	24366	27570	22137	22280	18865	13187	16797	21625
Forrest	Elks Lake Rd.	AVC 203 - 0.46 mi S of US 49	17	1288	1377	1318	1346	1393	1365	1261	1376	1403	1363	1307	1268	1339
George	US 98	AVC 24 - 0.1 mi W of AL State Line	2	6915	7342	9787	9037	10141	12543	14156	10714	8768	8683	8048	9484	9635
Greene	US 45	AVC 25 - 0.2 mi N of AL State Line	2	4176	4315	5920	5683	6459	7318	7074	6262	5904	6496	5329	4152	5757
Hancock	I-10	WIM 129 - 0.7 mi W of MS 43/MS 603	1	34921	37538	45902	45448	46118	54753	58463	45128	40735	43434	39575	45641	44804
Harrison	I-10	AVC 72 - 1.5 mi E of US 49	11	49137	47415	56718	59374	61054	70124	69356	60407	56384	58240	52717	59115	58337
Harrison	US 90	AVC 907 - 0.1 mi W of Kuhn St.	14	21818	22583	23958	23527	24507	26986	24873	25037	25765	26346	23516	23477	24283
Harrison	MS 67	AVC 17 - 0.5 mi SE of US 49	2	7673	8238	8980	9999	9809	10216	9679	8743	8863	9320	8646	7790	8966
Harrison	MS 605	AVC 74 - 1.7 mi N of I-10	16	7082	7584	7766	8695	8722	8192	7373	7693	7560	7936	8164	8916	7974
Harrison	I-110	AVC 11 - 0.5 mi N of Rodriguez Street	11	36128	39666	41833	41793	43215	43419	39834	38940	39959	39882	37192	37344	39934
Hinds	I-20	AVC 14 - Between Norrell Rd and Bolton Brownsville Rd	1	27012	26952	30828	29152	30092	33081	35810	29797	29352	30242	29755	30538	30218
Hinds	I-55	AVC 42 - 0.5 mi S of Savanna Interchange	11	40060	41672	46209	44748	44669	44747	44233	43646	43193	45032	44596	44728	43803
Hinds	I-55	AVC 54 - 0.5 mi N of Lakeland Dr.	11	74060	78536	86137	81944	82644	80978	77056	79813	79272	85314	81284	79708	80562
Hinds	I-55	AVC 94 - 1.2 mi S of Briarwood Dr.	11	63202	66994	73622	69696	70878	71112	66836	68844	68010	73745	69794	70004	69395
Hinds	I-55	AVC 95 - 0.6 mi N of Beasley Rd.	11	58988	62052	68866	66121	66239	66267	57331	64791	64051	67573	65377	64945	64384
Holmes	I-55	WIM 131 - 4.4 mi N of MS 12	1	12273	13876	18222	17368	16475	16795	17056	15701	16250	18225	15551	15078	16073
Humphreys	US 49W	AVC 144 - 0.8 mi S of Sunflower County Line	2	3338	3452	3966	3880	3894	3859	3873	3828	3954	3975	3811	3436	3772
Humphreys	MS 16	AVC 16 - 1.4 mi W of MS 149	4	380	331	428	361	410	353	370	462	540	615	509	397	430
Itawamba	I-22	WIM 34 - 1.0 mi W of AL State Line	1	11080	10335	15222	13295	14943	16212	16844	13914	13092	14680	13802	11888	13775
Jackson	US 90	AVC 909 - Biloxi to Ocean Springs US 90 bridge in Ocean Springs	14	20447	22561	23411	22866	24117	24379	22539	22113	22849	23080	22123	22741	22741
Jackson	I-10	WIM 73 - 0.1 mi E of Harrison County Line	11	58140	61800	70450	71015	71569	79051	83260	66779	65403	68363	66115	64754	68892
Jackson	I-10	AVC 106 - 2.5 mi E of MS 57	1	46674	49396	59090	59468	59131	65928	66808	54645	53600	56250	52919	51805	56310
Jackson	I-10	WIM 130 - 3.7 mi W of AL State Line	1	37337	37707	45448	47684	47728	54706	60777	47541	42998	44319	41985	40804	45753
Jones	I-59	AVC 145 - 0.3 mi N of US 11	11	23295	21238	28052	27196	26004	27289	28018	25740	25698	28497	27206	25848	26173
Lafayette	US 278/MS 6	AVC 66 - 0.2 mi W of MS 7	12	21060	23182	24768	25077	23802	22220	20836	23308	25204	25992	24537	21182	23431
Lamar	I-59	AVC 133 - 1.1 mi N of MS 589	1	14651	15409	18497	17002	16716	17661	18676	16304	15856	18112	18030	15912	16902
Lauderdale	US 45	AVC 147 - 0.5 mi S of MS 145 overpass	2	6541	6832	8387	8389	8658	9433	9610	8417	8246	8704	7952	7933	8259
Lauderdale	Lizelia Rd.	AVC 201 - 2.4 mi S of John C Stennis Dr.	5	291	300	302	343	322	310	265	282	288	278		298	
Lawrence	US 84	AVC 148 - 4.5 mi E of Lincoln County Line	2	3817	3902	4154	4123	4178	4203	4005	3978	4173	4264	4191	4105	4091
Lee	MS 145	AVC 8 - 0.4 mi S of Palmetto Rd.	16	5974	6317	6778	6166	7041	6915	6208	6606	6795	6288	5997	5475	6380
Lee	US 45	AVC 149 - 0.6 mi N of Green St.	12	20682	21821	23620	22335	23510	23256	22780	23103	22299	22894	22203	20814	22443
Leflore	US 82	AVC 5 - 0.1 mi E of US 49E	2	10085	9760	10872	10651	10499	10275	9659	10552	11021	10619	10547	10157	10391
Lowndes	US 82	AVC 78 - 0.3 mi W of AL State Line	2	5036	5202	5786	5867	5724	5520	5384	5874	5852	6440	6110	5392	5682
Madison	I-55	WIM 46 - 0.5 mi N of Sowell Rd.	11	27881	29042	33236	32500	32339	32908	33590	30577	31931	34343	33366	31092	31901
Marshall	I-22	WIM 127 - 1.3 mi E of MS 309	1	21826	23172	28011	26530	28566	29057	29854	26824	27555	29120	26392	26788	26975
Montgomery	US 82	WIM 115 - 1.0 mi E of I-55	2	5633	5476	6620	6078	5599	5791	5647	5710	6049	6298	5940	5222	5838
Neshoba	MS 16	AVC 93 - 2.5 mi W of MS 15	16	10221	5156	12134	11082	12590	12253	11823	11454	11272	11000	10630	10632	10854
Noxubee	MS 14	AVC 150 - 1.0 mi E of US 45	3	1002	958	1007	1018	1048	1011	1070	1008	1042	999	1000	953	1010
Oktibbeha	US 82	WIM 182 - 0.9 mi E of MS 389	14	9568	9950	10683	10448	9685	10170	9379	9952	10622	10719	10468	9220	10072
Oktibbeha	MS 12	AVC 32 - 5.8 mi W of MS 25	3	3186	2868	3202	3158	3089	3271	2735	3019	3096	2905	2976	2762	3022
Panola	MS 315	AVC 116 - 2.0 mi E of MS 3	3		666	762	758	728		735	498	655	710		689	
Panola	MS 315	AVC 122 - 1.1 mi E of I-55	3	1907	2162	2314	2272	2706	3066	2708	2351	2432	2358	2172	1850	2358
Pearl River	I-59	WIM 128 - 1.7 mi N of LA State Line	11	22646	24897	26922	25616	24760	26069	27217	24565	24362	26588	26173	25324	25428
Perry	MS 29	AVC 140 - 2.0 mi S of MS 42	4	1298	1266	1307	1260	1342	1313	1221	1246	1314	1238	1269	1180	1271
Pike	I-55	WIM 77 - 0.5 mi N of LA State Line	1	16517	16455	20741	17830	17754	18172	18832	16844	16550	19368	19272	18629	18080
Rankin	US 49	WIM 124 - 0.1 mi N of Simpson County Line	2	12843	12751	17359	16609	16016	17470	18646	16314	14711	16282	16330	16803	16011

2019 Average Sunday Traffic by Month																
County	Route	Station - Location	FC	Jan	Feb	Mar	Apr	May	Jun	Jul	Aug	Sep	Oct	Nov	Dec	Average
Rankin	I-20	AVC 92 - 1.2 mi E of US 49	11	44874	48078	53810	52911	54237	57100	53398	53076	52642	52049	49317	52393	51990
Rankin	I-20	AVC 53 - 1.5 mi E of MS 18	11	28187	28811	32895	31331	31778	34690	35160	31510	30491	32589	32199	31613	31771
Scott	I-20	WIM 117 - 1.5 mi E of MS 35	1	14708	14881	17304	16740	16890	19059	19586	17421	15731	17588	17308	20635	17321
Stone	US 49	AVC 22 - 5.0 mi N of Harrison County Line	2	15100	17254	19624	19704	19437	19970	19167	17974	18115	19718	17400	16335	18317
Sunflower	US 82	WIM 125 - 0.8 mi E of Washington County Line	2	5378	5543	6387	5986	6211	5945	5778	5936	6118	6076	5860	5706	5910
Tate	I-55	WIM 121 - 1.0 mi N of Panola County Line	11	20252	22142	27630	24380	26493	25854	29308	24104	24814	26797	24603	23032	24951
Tishomingo	MS 172	AVC 172 - 0.91 mi W of US 72	5	518	548	615	594	664	673	617	610	636	609	586	616	607
Tishomingo	US 72	WIM 118 - 2.0 mi W of AL State Line	2	4835	5200	6466	5799	6269	6548	6790	5862	5895	6293	5932	5545	5953
Union	I-22	AVC 152 - 2.6 mi NW of MS 30	11	17766	17478	20819	18807	20486	21873	23187	19740	19270	20620	18688	19133	19822
Warren	I-20	WIM 119 - 2.5 mi E of MS 27	1	26132	27012	30840	29168	30025	33301	35901	29743	28247	30232	31045	29283	30077
Warren	MS 27	WIM 132 - 1.5 mi NW of Hinds County Line	3	3164	3236	3737	3324	3345	3340	3377	3280	3398	3698	3508	3403	3401
Washington	US 82	AVC 61 - 0.5 mi E of AR State Line	2	5571	5808	7156	6344	7014	7439	7622	7093	6934	6663	6128	6470	6687
Washington	MS 1	AVC 120 - 2.5 mi S of US 82	14	10108	10645	11982	11621	12869	12027	11434	11964	11350	10878	11085	10998	11413
Washington	MS 438	AVC 43 - 0.2 mi E of MS 1	4	2520	2602	3042	3204	3791	3815	3620	3383	3347	3080	2962	2761	3177
Wilkinson	US 61	WIM 18 - 2.7 mi N of LA State Line	2	5506	5558	6346	6224	6014	5709	6030	5794	6153	7334	7227	6759	6221
Winston	MS 15	AVC 76 - 0.6 mi SE of MS 25	3	3963	4404	4469	4481	4420	4720	4393	4430	4561	4355	4164	4048	4367

Average Daily Traffic by Month for 2019																
County	Route	Station - Location	FC	Jan	Feb	Mar	Apr	May	Jun	Jul	Aug	Sep	Oct	Nov	Dec	Average
Amite	MS 24	AVC 141 - 2.8 mi W of Pike County Line	3	3995	4079	4300	4248	4220	4128	4138	4272	4314	4160	4217	4235	4192
Attala	MS 35	AVC 101 - 0.3 mi N of Natchez Trace Pkwy	16	8807	9150	9640	9888	9933	9668	9361	9389	9396	9251	9252	9226	9414
Attala	MS 731	AVC 142 - 0.4 mi N of Love Rd.	16	2090	2269	2351	2482	2491	2401	2288	2549	2859	2914	2067	2116	2406
Benton	Crum St/MS 705	AVC 705 - 0.15 mi S of MS 178	5	575	645	614		580	509	508		455	453	417	408	516
Calhoun	MS 341	AVC 31 - 3.3 mi N of MS 8	4	1232	1268	1368	1367	1424	1418	1327	1396	1446	1429	1425	1278	1365
Claiborne	MS 547	AVC 57 - 4.5 mi E of US 61	4	1649	1435	1660	1644	1680	1633	1713	1769	1783	1674	1645	1642	1661
Clarke	MS 511	AVC 51 - 4.2 mi E of US 45	4	910	900	928	945	924	895	898	959	927	908	923	926	920
Coahoma	US 49	AVC 39 - 1.6 mi S of MS 322	14	3694	3867	4194	4142	4285	4259	4064	4215	4360	4313	4120	3879	4116
Copiah	US 51	AVC 3 - 0.7 mi N of MS 28	4	4454	4656	4807	4824	4940	4799	4638	4993	4831	4811	4706	4566	4752
Covington	US 49	AVC 49 - 2.8 mi N of Forrest County Line	2	19443	20625	23701	22043	22677	23545	26111	23840	22334	22488	22183	22041	22586
DeSoto	US 61	AVC 90 - 1.9 mi S of TN State Line	12	10751	11298	12173	11504	11999	11509	11734	11371	11852	11606	11212	10244	11438
DeSoto	I-55	AVC 45 - 3.0 mi S of Old MS 304	1	32765	34577	38585	36784	38534	37125	37315	36898	36946	37445	36475	36082	36628
DeSoto	Nail Rd.	AVC 202 - 0.86 mi W of Horn Lake Rd.	17	5666	5825	6196	6271	6360	6079	5963	6124	6217	5992	5813	5887	6033
Forrest	I-59	AVC 44 - 4.0 mi N of US 49	1	26296	28393	26778	27126	27634	28248	27927	27117	27002	21177	14478	14628	24734
Forrest	Elks Lake Rd.	AVC 203 - 0.46 mi S of US 49	17	1882	2019	1995	2061	1992	1864	1802	2075	2119	2057	1945	1972	1982
George	US 98	AVC 24 - 0.1 mi W of AL State Line	2	7820	7928	9918	8873	10595	12152	13135	10446	8863	8651	8730	9082	9683
Greene	US 45	AVC 25 - 0.2 mi N of AL State Line	2	4271	4446	5753	5216	6276	6846	6837	5752	5524	5609	4820	4468	5485
Hancock	I-10	WIM 129 - 0.7 mi W of MS 43/MS 603	1	35887	36600	43432	41641	44773	49590	50959	42828	38185	39304	37233	41098	41794
Harrison	I-10	AVC 72 - 1.5 mi E of US 49	11	59451	55712	64955	64874	69011	75555	74161	68324	64367	64657	61338	61528	65328
Harrison	US 90	AVC 907 - 0.1 mi W of Kuhn St.	14	25756	25023	27193	25790	27677	29083	28792	28170	27730	26119	26323	27147	
Harrison	MS 67	AVC 17 - 0.5 mi SE of US 49	2	8355	9009	9980	9930	10177	10591	9925	9489	9599	9671	9421	8985	9594
Harrison	MS 605	AVC 74 - 1.7 mi N of I-10	16	9920	10470	10712	11396	11066	10808	10127	10679	10776	10985	11014	10952	10742
Harrison	I-110	AVC 11 - 0.5 mi N of Rodrigue Street	11	44327	47045	49717	47978	48457	49321	47447	46075	46054	45886	43715	44230	46688
Hinds	I-20	AVC 14 - Between Norrell Rd and Bolton Brownsville Rd	1	31212	32045	35508	33244	34436	36298	37271	34530	33645	33579	33234	33836	34070
Hinds	I-55	AVC 42 - 0.5 mi S of Savanna Interchange	11	53316	55959	58874	57357	58180	58440	56644	58325	57191	57137	56877	56378	57056
Hinds	I-55	AVC 54 - 0.5 mi N of Lakeland Dr.	11	114694	123178	127123	123817	123897	124021	118410	123572	121416	124429	118938	114012	121459
Hinds	I-55	AVC 94 - 1.2 mi S of Briarwood Dr.	11	99672	106485	109835	107139	107749	108228	103419	107256	105089	108249	103367	102815	105775
Hinds	I-55	AVC 95 - 0.6 mi N of Beasley Rd.	11	92710	98330	101897	99227	100500	100994	97644	97546	96149	98089	94465	93539	97591
Holmes	I-55	WIM 131 - 4.4 mi N of MS 12	1	12984	13631	16201	15209	16064	15875	15675	14950	14915	15596	16686	14693	15207
Humphreys	US 49W	AVC 144 - 0.8 mi S of Sunflower County Line	2	4453	4704	5163	5125	5110	5043	5015	5095	5133	5185	4992	4867	4990
Humphreys	MS 16	AVC 16 - 1.4 mi W of MS 149	4	525	512	594	593	632	581	560	652	614	685	633	521	592
Itawamba	I-22	WIM 34 - 1.0 mi W of AL State Line	1	11293	11434	13580	13008	14785	15458	15842	13829	12722	13464	13083	13097	13466
Jackson	US 90	AVC 909 - Biloxi to Ocean Springs US 90 bridge in Ocean Springs	14	24667	25967	27455	26192	27181	27393	26867	26060	26159	25953	25306	25322	26210
Jackson	I-10	WIM 73 - 0.1 mi E of Harrison County Line	11	69769	72511	79974	77131	79497	85798	86441	76920	74432	75867	73932	75331	77300
Jackson	I-10	AVC 106 - 2.5 mi E of MS 57	1	52332	53771	61263	59323	60664	66294	66530	58237	56024	56879	55621	57174	58676
Jackson	I-10	WIM 130 - 3.7 mi W of AL State Line	1	37629	36959	42693	43443	44363	50337	52460	43753	39897	39907	41518	39870	42736
Jones	I-59	AVC 145 - 0.3 mi N of US 11	11	30609	29666	33635	34250	33713	33583	32952	32711	33566	34759	34169	33831	33120
Lafayette	US 278/MS 6	AVC 66 - 0.2 mi W of MS 7	12	28453	31495	31764	33091	31700	29574	28721	32265	33470	33255	31137	28894	31152
Lamar	US 98	AVC 146 - 2.4 mi E of Marion County Line	2	9617	10290	10304	9934	9840	9855	9216	9319	9936	9304	8981	10048	9720
Lamar	I-59	AVC 133 - 1.1 mi N of MS 589	1	16883	17555	19672	18585	19049	19158	18989	18179	17913	18897	18566	18319	18480
Lauderdale	US 45	AVC 147 - 0.5 mi S of MS 145 overpass	2	8457	8850	9983	9683	10481	10826	10737	10153	9937	9807	9459	9272	9804
Lauderdale	Lizelia Rd.	AVC 201 - 2.4 mi S of John C Stennis Dr.	5		444	461	497	490		379	428	398	424	393	417	433
Lawrence	US 84	AVC 148 - 4.5 mi E of Lincoln County Line	2	5379	5671	6000		5789	5725	5680		5927	5773	5887	5658	5749
Lee	MS 145	AVC 8 - 0.4 mi S of Palmetto Rd.	16	9250	9889	10489	10400	10395	10408	9462	10243	10083	9402	9057	8578	9805
Lee	US 45	AVC 149 - 0.6 mi N of Green St.	12	30691	31596	32893	32415	33743	33080	32574	32969	31995	31647	31371	30956	32161
Leflore	US 82	AVC 5 - 0.1 mi E of US 49E	2	15660	16508	16948	17198	16767	15920	15425	17189	18027	17100	16735	15731	16601
Lowndes	US 82	AVC 78 - 0.3 mi W of AL State Line	2	5553	5848	6400	6275	6452	6272	6040	6489	6465	6478	6387	6286	6245
Madison	I-55	WIM 46 - 0.5 mi N of Sowell Rd.	11	35214	36710	39871	38466	39964	39673	39279	38750	38291	39348	39424	38507	38625
Marshall	I-22	WIM 127 - 1.3 mi E of MS 309	1	25801	26798	30078	29160	30884	31252	31497	30422	30004	30411	28958	29710	29581
Montgomery	US 82	WIM 115 - 1.0 mi E of I-55	2	5985	6041	6710	6571	6818	6590	6200	6255	6760	6574	6388	5928	6402
Neshoba	MS 16	AVC 93 - 2.5 mi W of MS 15	16	12585	7636	14394	14027	14341	13488	14412	13768	12957	13235	13024	13245	13093
Noxubee	MS 14	AVC 150 - 1.0 mi E of US 45	3		1126	1172	1202	1244	1251	1234	1272	1249	1226	1200		1218
Oktibbeha	US 82	WIM 182 - 0.9 mi E of MS 389	14	13044	13872	14274	14265	13897	13726	13148	13996	14795	14304	14421	13208	13912
Oktibbeha	MS 12	AVC 32 - 5.8 mi W of MS 25	3	4495	4099	4401	4228	4359	4336	4148	4250	4252	4120	4186	3977	4238
Panola	MS 315	AVC 116 - 2.0 mi E of MS 3	3	853	751	871	813	839	856	784	626	749	766	821	832	797
Panola	MS 315	AVC 122 - 1.1 mi E of I-55	3	2113	2379	2582	2662	2868	2908	2601	2583	2530	2458	2323	2285	2524
Pearl River	I-59	WIM 128 - 1.7 mi N of LA State Line	11	27826	29394	31355	30182	28778	31247	31007	30093	29487	30359	30273	30467	30039
Perry	MS 29	AVC 140 - 2.0 mi S of MS 42	4	1931	1882	1843	1845	1966	1903	1847	1907	1976	1828	1813	1756	1875
Pike	I-55	WIM 77 - 0.5 mi N of LA State Line	1	15909	15726	18501	16810	17307	17267	17533	16341	15733	17275	17203	17323	16911

Average Daily Traffic by Month for 2019																
County	Route	Station - Location	FC	Jan	Feb	Mar	Apr	May	Jun	Jul	Aug	Sep	Oct	Nov	Dec	Average
Rankin	US 49	WIM 124 - 0.1 mi N of Simpson County Line	2	16029	16447	18915	17443	18160	19520	19700	17976	17039	17701	18930	19084	18079
Rankin	I-20	AVC 92 - 1.2 mi E of US 49	11	66534	73100	76865	76904	79366	81592	78467	79253	77681	74155	70692	70864	75456
Rankin	I-20	AVC 53 - 1.5 mi E of MS 18	11	39949	41975	44379	43423	44922	46050	45063	44263	43784	44036	42765	42382	43583
Scott	I-20	WIM 117 - 1.5 mi E of MS 35	1	17623	18249	19974	19241	19772	20896	21049	19705	19105	19524	19907	20919	19664
Stone	US 49	AVC 22 - 5.0 mi N of Harrison County Line	2	17562	18941	20699	20153	20497	20755	19960	19555	19889	20222	19519	18786	19711
Sunflower	US 82	WIM 125 - 0.8 mi E of Washington County Line	2	7816	8211	8950	8747	8944	8438	8151	8553	8883	8606	8308	8205	8484
Tate	I-55	WIM 121 - 1.0 mi N of Panola County Line	11	23349	24766	28385	26757	28251	27395	27779	26555	26690	27191	26894	25925	26661
Tishomingo	MS 172	AVC 172 - 0.91 mi W of US 72	5	659	698	747	772	757	761	746	730	731	696	680	702	723
Tishomingo	US 72	WIM 118 - 2.0 mi W of AL State Line	2	5716	5963	6823	6457	6834	7106	7077	6524	6432	6609	6293	6056	6491
Union	I-22	AVC 152 - 2.6 mi NW of MS 30	11	18883	19126	21395	20197	22093	22688	23145	21152	20694	21285	20265	21080	21000
Warren	I-20	WIM 119 - 2.5 mi E of MS 27	1	31267	32430	35741	33497	34811	36557	37494	35198	33748	34447	34542	33973	34475
Warren	MS 27	WIM 132 - 1.5 mi NW of Hinds County Line	3	3407	3548	3967	3651	3835	3731	3668	3694	3714	3751	3865	3862	3724
Washington	US 82	AVC 61 - 0.5 mi E of AR State Line	2	6846	7147	8167	7579	8046	8400	8436	8112	7830	7420	7162	7344	7708
Washington	MS 1	AVC 120 - 2.5 mi S of US 82	14	13736	14593	15775	15664	16121	15179	15082	15372	14936	14924	14360	14713	15038
Washington	MS 438	AVC 43 - 0.2 mi E of MS 1	4	3259	3405	3794	3763	4190	4316	4310	4110	4148	3608	3521	3472	3825
Wilkinson	US 61	WIM 18 - 2.7 mi N of LA State Line	2	5864	5673	6277	6138	6152	5792	5742	5956	5986	6232	6352	6363	6044
Winston	MS 15	AVC 76 - 0.6 mi SE of MS 25	3	4763	5039	5221	5386	5340	5460	5360	5315	5397	5083	5104	4900	5197

Percent of AADT by Certain High Hour Volumes for 2019

County	Route	Station - Location	AADT	The Highest		10th Highest		20th Highest		30th Highest		50th Highest	
				Vol	%	Vol	%	Vol	%	Vol	%	Vol	%
Amite	MS 24	AVC 141 - 2.8 mi W of Pike County Line	4,192	482	12	449	11	436	10	423	10	411	10
Attala	MS 35	AVC 101 - 0.3 mi N of Natchez Trace Pkwy	9,414	1,026	11	1,007	11	979	10	960	10	941	10
Attala	MS 731	AVC 142 - 0.4 mi N of Love Rd.	2,406	1,564	65	527	22	325	14	279	12	262	11
Benton	Crum St/MS 705	AVC 705 - 0.15 mi S of MS 178	531	170	32	124	23	97	18	93	18	89	17
Calhoun	MS 341	AVC 31 - 3.3 mi N of MS 8	1,365	194	14	179	13	173	13	171	13	167	12
Claiborne	MS 547	AVC 57 - 4.5 mi E of US 61	1,661	243	15	203	12	183	11	174	11	168	10
Clarke	MS 511	AVC 51 - 4.2 mi E of US 45	920	116	13	108	12	104	11	101	11	98	11
Coahoma	US 49	AVC 39 - 1.6 mi S of MS 322	4,116	831	20	453	11	428	10	416	10	403	10
Copiah	US 51	AVC 3 - 0.7 mi N of MS 28	4,752	675	14	608	13	584	12	570	12	551	12
DeSoto	US 61	AVC 90 - 1.9 mi S of TN State Line	11,438	1,224	11	1,144	10	1,087	10	1,075	9	1,029	9
DeSoto	I-55	AVC 45 - 3.0 mi S of Old MS 304	36,628	3,736	10	3,590	10	3,516	10	3,443	9	3,370	9
DeSoto	Nail Rd.	AVC 202 - 0.86 mi W of Horn Lake Rd.	6,033	652	11	603	10	591	10	579	10	567	9
Forrest	I-59	AVC 44 - 4.0 mi N of US 49	24,734	3,092	13	2,696	11	2,647	11	2,597	11	2,548	10
Forrest	Elks Lake Rd.	AVC 203 - 0.46 mi S of US 49	1,982	337	17	323	16	313	16	309	16	299	15
George	US 98	AVC 24 - 0.1 mi W of AL State Line	9,683	1,801	19	1,627	17	1,559	16	1,501	16	1,414	15
Greene	US 45	AVC 25 - 0.2 mi N of AL State Line	5,485	1,135	21	982	18	905	17	828	15	746	14
Hancock	I-10	WIM 129 - 0.7 mi W of MS 43/MS 603	41,794	5,559	13	4,973	12	4,723	11	4,639	11	4,430	11
Harrison	I-10	AVC 72 - 1.5 mi E of US 49	65,328	6,990	11	6,402	10	6,337	10	6,206	10	6,076	9
Harrison	US 90	AVC 907 - 0.1 mi W of Kuhn St.	27,147	2,552	9	2,443	9	2,389	9	2,362	9	2,307	9
Harrison	MS 67	AVC 17 - 0.5 mi SE of US 49	9,594	1,247	13	1,122	12	1,075	11	1,036	11	1,017	11
Harrison	MS 605	AVC 74 - 1.7 mi N of I-10	10,742	1,407	13	1,192	11	1,149	11	1,139	11	1,117	10
Harrison	I-110	AVC 11 - 0.5 mi N of Rodriguez Street	46,688	4,715	10	4,529	10	4,435	10	4,342	9	4,295	9
Hinds	I-20	AVC 14 - Between Norrell Rd and Bolton Brownsville Rd	34,070	3,509	10	3,100	9	3,032	9	2,998	9	2,930	9
Hinds	I-55	AVC 42 - 0.5 mi S of Savanna Interchange	57,056	5,706	10	5,591	10	5,534	10	5,477	10	5,477	10
Hinds	I-55	AVC 54 - 0.5 mi N of Lakeland Dr.	121,459	12,389	10	12,146	10	12,024	10	12,024	10	11,903	10
Hinds	I-55	AVC 94 - 1.2 mi S of Briarwood Dr.	105,775	11,212	11	10,895	10	10,789	10	10,789	10	10,683	10
Hinds	I-55	AVC 95 - 0.6 mi N of Beasley Rd.	97,591	10,540	11	10,247	11	10,149	10	10,149	10	9,954	10
Holmes	I-55	WIM 131 - 4.4 mi N of MS 12	15,207	2,235	15	1,870	12	1,810	12	1,749	12	1,673	11
Humphreys	US 49W	AVC 144 - 0.8 mi S of Sunflower County Line	4,990	594	12	534	11	514	10	509	10	499	10
Humphreys	MS 16	AVC 16 - 1.4 mi W of MS 149	592	142	24	101	17	81	14	76	13	71	12
Itawamba	I-22	WIM 34 - 1.0 mi W of AL State Line	13,466	1,576	12	1,454	11	1,427	11	1,400	10	1,360	10
Jackson	US 90	AVC 909 - Biloxi to Ocean Springs US 90 bridge in Ocean Springs	26,210	3,040	12	2,464	9	2,385	9	2,333	9	2,306	9
Jackson	I-10	WIM 73 - 0.1 mi E of Harrison County Line	77,300	7,653	10	7,344	10	7,034	9	6,957	9	6,880	9
Jackson	I-10	AVC 106 - 2.5 mi E of MS 57	58,676	5,985	10	5,574	10	5,516	9	5,398	9	5,281	9
Jackson	I-10	WIM 130 - 3.7 mi W of AL State Line	42,736	5,470	13	4,915	12	4,786	11	4,701	11	4,530	11
Jones	I-59	AVC 145 - 0.3 mi N of US 11	33,120	3,312	10	3,213	10	3,146	10	3,113	9	3,080	9
Lafayette	US 278/MS 6	AVC 66 - 0.2 mi W of MS 7	31,152	3,894	13	3,489	11	3,333	11	3,302	11	3,209	10
Lamar	US 98	AVC 146 - 2.4 mi E of Marion County Line	9,720	1,147	12	1,059	11	1,040	11	1,021	11	991	10
Lamar	I-59	AVC 133 - 1.1 mi N of MS 589	18,480	1,866	10	1,756	10	1,682	9	1,663	9	1,626	9
Lauderdale	US 45	AVC 147 - 0.5 mi S of MS 145 overpass	9,804	1,343	14	1,216	12	1,157	12	1,108	11	1,059	11
Lauderdale	Lizelia Rd.	AVC 201 - 2.4 mi S of John C Stennis Dr.	434	85	20	67	15	65	15	63	15	61	14
Lawrence	US 84	AVC 148 - 4.5 mi E of Lincoln County Line	5,763	674	12	617	11	599	10	588	10	565	10
Lee	MS 145	AVC 8 - 0.4 mi S of Palmetto Rd.	9,805	1,785	18	1,128	12	1,079	11	1,049	11	1,030	11
Lee	US 45	AVC 149 - 0.6 mi N of Green St.	32,161	3,441	11	3,313	10	3,280	10	3,248	10	3,216	10
Leflore	US 82	AVC 5 - 0.1 mi E of US 49E	16,601	2,142	13	2,075	13	2,059	12	2,042	12	2,009	12
Lowndes	US 82	AVC 78 - 0.3 mi W of AL State Line	6,245	712	11	668	11	656	11	637	10	606	10

Percent of AADT by Certain High Hour Volumes for 2019													
County	Route	Station - Location	AADT	The Highest		10th Highest		20th Highest		30th Highest		50th Highest	
				Vol	%	Vol	%	Vol	%	Vol	%	Vol	%
Madison	I-55	WIM 46 - 0.5 mi N of Sowell Rd.	38,625	4,056	11	3,901	10	3,747	10	3,708	10	3,631	9
Marshall	I-22	WIM 127 - 1.3 mi E of MS 309	29,581	3,254	11	2,899	10	2,840	10	2,781	9	2,692	9
Montgomery	US 82	WIM 115 - 1.0 mi E of I-55	6,402	826	13	730	11	698	11	685	11	659	10
Neshoba	MS 16	AVC 93 - 2.5 mi W of MS 15	13,093	1,637	13	1,388	11	1,335	10	1,309	10	1,257	10
Noxubee	MS 14	AVC 150 - 1.0 mi E of US 45	1,204	157	13	130	11	124	10	122	10	118	10
Oktibbeha	US 82	WIM 182 - 0.9 mi E of MS 389	13,912	1,711	12	1,572	11	1,530	11	1,516	11	1,502	11
Oktibbeha	MS 12	AVC 32 - 5.8 mi W of MS 25	4,238	1,649	39	585	14	487	12	466	11	453	11
Panola	MS 315	AVC 116 - 2.0 mi E of MS 3	797	161	20	102	13	96	12	92	12	87	11
Panola	MS 315	AVC 122 - 1.1 mi E of I-55	2,524	336	13	313	12	298	12	288	11	275	11
Pearl River	I-59	WIM 128 - 1.7 mi N of LA State Line	30,039	3,034	10	2,884	10	2,794	9	2,764	9	2,734	9
Perry	MS 29	AVC 140 - 2.0 mi S of MS 42	1,875	236	13	216	12	206	11	203	11	199	11
Pike	I-55	WIM 77 - 0.5 mi N of LA State Line	16,911	1,911	11	1,843	11	1,776	11	1,742	10	1,691	10
Rankin	I-20	AVC 53 - 1.5 mi E of MS 18	43,583	4,707	11	4,620	11	4,576	11	4,576	11	4,489	10
Scott	I-20	WIM 117 - 1.5 mi E of MS 35	19,664	2,084	11	1,927	10	1,809	9	1,750	9	1,671	9
Stone	US 49	AVC 22 - 5.0 mi N of Harrison County Line	19,711	2,267	12	2,129	11	2,070	11	2,030	10	1,991	10
Tate	I-55	WIM 121 - 1.0 mi N of Panola County Line	26,661	2,879	11	2,719	10	2,639	10	2,613	10	2,533	10
Tishomingo	MS 172	AVC 172 - 0.91 mi W of US 72	723	119	17	88	12	86	12	83	12	80	11
Tishomingo	US 72	WIM 118 - 2.0 mi W of AL State Line	6,491	695	11	643	10	630	10	623	10	610	9
Union	I-22	AVC 152 - 2.6 mi NW of MS 30	21,000	2,751	13	2,142	10	2,058	10	2,016	10	1,932	9
Warren	I-20	WIM 119 - 2.5 mi E of MS 27	34,475	3,551	10	3,137	9	3,068	9	3,034	9	2,965	9
Warren	MS 27	WIM 132 - 1.5 mi NW of Hinds County Line	3,724	466	13	410	11	398	11	387	10	376	10
Washington	US 82	AVC 61 - 0.5 mi E of AR State Line	7,708	925	12	825	11	786	10	779	10	755	10
Washington	MS 1	AVC 120 - 2.5 mi S of US 82	15,038	1,639	11	1,549	10	1,519	10	1,489	10	1,474	10
Washington	MS 438	AVC 43 - 0.2 mi E of MS 1	3,825	470	12	432	11	421	11	409	11	398	10
Wilkinson	US 61	WIM 18 - 2.7 mi N of LA State Line	6,044	876	15	725	12	689	11	671	11	647	11
Winston	MS 15	AVC 76 - 0.6 mi SE of MS 25	5,197	665	13	546	11	515	10	509	10	494	10

Directional Distribution of Traffic for 2019								
County	Route	Station - Location	AADT	The Highest	10th Highest	20th Highest	30th Highest	50th Highest
Amite	MS 24	AVC 141 - 2.8 mi W of Pike County Line	4,192	50	55	59	51	52
Attala	MS 35	AVC 101 - 0.3 mi N of Natchez Trace Pkwy	9,414	58	53	53	59	56
Attala	MS 731	AVC 142 - 0.4 mi N of Love Rd.	2,406	54	72	98	50	89
Benton	Crum St/MS 705	AVC 705 - 0.15 mi S of MS 178	531	86	82	66	66	70
Calhoun	MS 341	AVC 31 - 3.3 mi N of MS 8	1,365	51	76	74	72	70
Claiborne	MS 547	AVC 57 - 4.5 mi E of US 61	1,661	96	52	68	59	71
Clarke	MS 511	AVC 51 - 4.2 mi E of US 45	920	77	69	57	76	69
Coahoma	US 49	AVC 39 - 1.6 mi S of MS 322	4,116	85	54	57	57	57
Copiah	US 51	AVC 3 - 0.7 mi N of MS 28	4,752	60	60	56	56	61
DeSoto	US 61	AVC 90 - 1.9 mi S of TN State Line	11,438	60	67	55	64	64
DeSoto	I-55	AVC 45 - 3.0 mi S of Old MS 304	36,628	60	54	58	58	58
DeSoto	Nail Rd.	AVC 202 - 0.86 mi W of Horn Lake Rd.	6,033	52	62	58	56	56
Forrest	I-59	AVC 44 - 4.0 mi N of US 49	24,734	50	53	51	52	51
Forrest	Elks Lake Rd.	AVC 203 - 0.46 mi S of US 49	1,982	72	71	73	73	77
George	US 98	AVC 24 - 0.1 mi W of AL State Line	9,683	50	54	52	53	54
Greene	US 45	AVC 25 - 0.2 mi N of AL State Line	5,485	55	63	60	58	54
Hancock	I-10	WIM 129 - 0.7 mi W of MS 43/MS 603	41,794	52	54	51	53	51
Harrison	I-10	AVC 72 - 1.5 mi E of US 49	65,328	52	52	52	51	52
Harrison	US 90	AVC 907 - 0.1 mi W of Kuhn St.	27,147	51	56	50	52	56
Harrison	MS 67	AVC 17 - 0.5 mi SE of US 49	9,594	54	52	51	54	58
Harrison	MS 605	AVC 74 - 1.7 mi N of I-10	10,742	75	73	63	65	65
Harrison	I-110	AVC 11 - 0.5 mi N of Rodriguez Street	46,688	56	55	54	53	54
Hinds	I-20	AVC 14 - Between Norrell Rd and Bolton Brownsville Rd	34,070	54	55	51	53	52
Hinds	I-55	AVC 42 - 0.5 mi S of Savanna Interchange	57,056	64	71	74	71	72
Hinds	I-55	AVC 54 - 0.5 mi N of Lakeland Dr.	121,459	62	62	63	62	63
Hinds	I-55	AVC 94 - 1.2 mi S of Briarwood Dr.	105,775	61	59	62	62	62
Hinds	I-55	AVC 95 - 0.6 mi N of Beasley Rd.	97,591	62	58	59	55	60
Holmes	I-55	WIM 131 - 4.4 mi N of MS 12	15,207	68	66	51	53	51
Humphreys	US 49W	AVC 144 - 0.8 mi S of Sunflower County Line	4,990	56	58	58	55	61
Humphreys	MS 16	AVC 16 - 1.4 mi W of MS 149	592	89	52	52	63	55
Itawamba	I-22	WIM 34 - 1.0 mi W of AL State Line	13,466	52	53	52	51	52
Jackson	I-10	WIM 73 - 0.1 mi E of Harrison County Line	77,300	56	52	54	50	51
Jackson	I-10	AVC 106 - 2.5 mi E of MS 57	58,676	52	52	53	58	52
Jackson	I-10	WIM 130 - 3.7 mi W of AL State Line	42,736	51	51	51	51	50
Jones	I-59	AVC 145 - 0.3 mi N of US 11	33,120	53	52	50	50	53
Lafayette	US 278/MS 6	AVC 66 - 0.2 mi W of MS 7	31,152	53	55	52	53	51

Directional Distribution of Traffic for 2019								
County	Route	Station - Location	AADT	The Highest	10th Highest	20th Highest	30th Highest	50th Highest
Lamar	US 98	AVC 146 - 2.4 mi E of Marion County Line	9,720	51	54	50	52	61
Lamar	I-59	AVC 133 - 1.1 mi N of MS 589	18,480	53	51	57	53	54
Lauderdale	US 45	AVC 147 - 0.5 mi S of MS 145 overpass	9,804	55	69	59	51	56
Lauderdale	Lizelia Rd.	AVC 201 - 2.4 mi S of John C Stennis Dr.	434	78	58	68	60	64
Lawrence	US 84	AVC 148 - 4.5 mi E of Lincoln County Line	5,763	56	68	52	53	51
Lee	MS 145	AVC 8 - 0.4 mi S of Palmetto Rd.	9,805	81	61	53	51	51
Lee	US 45	AVC 149 - 0.6 mi N of Green St.	32,161	61	52	54	61	52
Leflore	US 82	AVC 5 - 0.1 mi E of US 49E	16,601	58	60	59	60	58
Lowndes	US 82	AVC 78 - 0.3 mi W of AL State Line	6,245	56	51	54	51	53
Madison	I-55	WIM 46 - 0.5 mi N of Sowell Rd.	38,625	58	59	57	50	52
Marshall	I-22	WIM 127 - 1.3 mi E of MS 309	29,581	55	52	54	53	53
Montgomery	US 82	WIM 115 - 1.0 mi E of I-55	6,402	62	51	52	53	52
Neshoba	MS 16	AVC 93 - 2.5 mi W of MS 15	13,093	76	50	51	55	57
Noxubee	MS 14	AVC 150 - 1.0 mi E of US 45	1,204	78	65	58	53	51
Oktibbeha	US 82	WIM 182 - 0.9 mi E of MS 389	13,912	58	68	68	69	69
Oktibbeha	MS 12	AVC 32 - 5.8 mi W of MS 25	4,238	61	69	67	76	77
Panola	MS 315	AVC 116 - 2.0 mi E of MS 3	797	78	67	68	52	52
Panola	MS 315	AVC 122 - 1.1 mi E of I-55	2,524	51	54	59	62	56
Pearl River	I-59	WIM 128 - 1.7 mi N of LA State Line	30,039	61	60	61	60	67
Perry	MS 29	AVC 140 - 2.0 mi S of MS 42	1,875	57	54	51	50	51
Pike	I-55	WIM 77 - 0.5 mi N of LA State Line	16,911	57	54	53	52	54
Rankin	I-20	AVC 53 - 1.5 mi E of MS 18	43,583	74	73	73	73	74
Scott	I-20	WIM 117 - 1.5 mi E of MS 35	19,664	52	52	52	51	53
Stone	US 49	AVC 22 - 5.0 mi N of Harrison County Line	19,711	56	56	59	51	51
Tate	I-55	WIM 121 - 1.0 mi N of Panola County Line	26,661	61	54	51	57	55
Tishomingo	MS 172	AVC 172 - 0.91 mi W of US 72	723	77	81	51	55	53
Tishomingo	US 72	WIM 118 - 2.0 mi W of AL State Line	6,491	51	53	51	52	52
Union	I-22	AVC 152 - 2.6 mi NW of MS 30	21,000	71	51	53	51	53
Warren	I-20	WIM 119 - 2.5 mi E of MS 27	34,475	51	55	52	55	51
Warren	MS 27	WIM 132 - 1.5 mi NW of Hinds County Line	3,724	61	54	56	62	68
Washington	US 82	AVC 61 - 0.5 mi E of AR State Line	7,708	52	56	56	59	54
Washington	MS 1	AVC 120 - 2.5 mi S of US 82	15,038	51	54	57	59	52
Washington	MS 438	AVC 43 - 0.2 mi E of MS 1	3,825	53	53	61	51	55
Wilkinson	US 61	WIM 18 - 2.7 mi N of LA State Line	6,044	61	60	65	62	55
Winston	MS 15	AVC 76 - 0.6 mi SE of MS 25	5,197	78	58	51	50	52

Section D

Public Road Length & Vehicle Distance of Travel



Public Road Length - 2019

County	Surface	Non-Municipal						Municipal					Total Miles in County	
		---State Designated---			--Non-State Designated--			---State Designated---			--Non-State Designated--			Total Municipal Miles
		MDOT Maintained	Other Maintained	Total State Designated	MDOT Maintained	Other Maintained	Total Non-Municipal Miles	MDOT Maintained	Other Maintained	Total State Designated	MDOT Maintained	Other Maintained		
Adams	PAVED	38.979	11.912	50.891		293.307	344.198	13.329	.085	13.414		115.891	129.306	473.503
	UNPAVED					126.121	126.121					1.716	1.716	127.837
	TOTAL	38.979	11.912	50.891		419.428	470.319	13.329	.085	13.414		117.607	131.022	601.340
Alcorn	PAVED	66.558		66.558		431.104	497.662	25.311	4.627	29.938		192.856	222.794	720.456
	UNPAVED					142.997	142.997					12.068	12.068	155.065
	TOTAL	66.558		66.558		574.101	640.659	25.311	4.627	29.938		204.924	234.862	875.521
Amite	PAVED	145.803		145.803		616.870	762.673	10.330	.503	10.833		30.551	41.384	804.057
	UNPAVED					138.789	138.789					.376	.376	139.165
	TOTAL	145.803		145.803		755.659	901.462	10.330	.503	10.833		30.927	41.760	943.222
Attala	PAVED	172.482	2.701	175.183	.649	248.284	424.116	17.953	2.304	20.257	.758	57.972	78.987	503.103
	UNPAVED	.002	6.973	6.975		599.768	606.743					2.475	2.475	609.218
	TOTAL	172.484	9.674	182.158	.649	848.052	1030.859	17.953	2.304	20.257	.758	60.447	81.462	1112.321
Benton	PAVED	94.780	2.497	97.277		176.601	273.878	6.009	.797	6.806		20.252	27.058	300.936
	UNPAVED					236.117	236.117					.675	.675	236.792
	TOTAL	94.780	2.497	97.277		412.718	509.995	6.009	.797	6.806		20.927	27.733	537.728
Bolivar	PAVED	166.203	5.744	171.947		385.175	557.122	29.311	.930	30.241		180.745	210.986	768.108
	UNPAVED					653.329	653.329					13.340	13.340	666.669
	TOTAL	166.203	5.744	171.947		1038.504	1210.451	29.311	.930	30.241		194.085	224.326	1434.777
Calhoun	PAVED	113.227	1.083	114.310		346.015	460.325	12.475		12.475		72.784	85.259	545.584
	UNPAVED					207.194	207.194					2.423	2.423	209.617
	TOTAL	113.227	1.083	114.310		553.209	667.519	12.475		12.475		75.207	87.682	755.201
Carroll	PAVED	119.680	12.800	132.480		112.641	245.121	8.761	.601	9.362		13.767	23.129	268.250
	UNPAVED					528.818	528.818					.877	.877	529.695
	TOTAL	119.680	12.800	132.480		641.458	773.939	8.761	.601	9.362		14.644	24.006	797.945
Chickasaw	PAVED	113.222	4.065	117.287		255.738	373.025	15.563		15.563	.021	73.271	88.855	461.880
	UNPAVED		10.740	10.740		261.564	272.304					6.057	6.057	278.361
	TOTAL	113.222	14.805	128.027		517.302	645.329	15.563		15.563	.021	79.328	94.912	740.241
Choctaw	PAVED	76.809	5.049	81.858		209.384	291.242	7.276	.837	8.113		24.648	32.761	324.003
	UNPAVED		.913	.913		336.282	337.195					1.743	1.743	338.938
	TOTAL	76.809	5.962	82.771		545.666	628.437	7.276	.837	8.113		26.391	34.504	662.941
Claiborne	PAVED	64.884	7.567	72.451		310.115	382.566	2.173	1.127	3.300		14.016	17.316	399.882
	UNPAVED					53.075	53.075					.135	.135	53.210
	TOTAL	64.884	7.567	72.451		363.190	435.641	2.173	1.127	3.300		14.151	17.451	453.092
Clarke	PAVED	148.057		148.057		595.601	743.658	20.988	.649	21.637		61.765	83.402	827.060
	UNPAVED					100.530	100.530					2.325	2.325	102.855
	TOTAL	148.057		148.057		696.131	844.188	20.988	.649	21.637		64.090	85.727	929.915
Clay	PAVED	76.222	.236	76.458		236.916	313.374	7.652	1.641	9.293		93.613	102.906	416.280
	UNPAVED					163.824	163.824					2.310	2.310	166.134
	TOTAL	76.222	.236	76.458		400.740	477.198	7.652	1.641	9.293		95.923	105.216	582.414

Public Road Length - 2019

County	Surface	Non-Municipal						Municipal					Total Miles in County	
		---State Designated---			--Non-State Designated--			---State Designated---			--Non-State Designated--			Total Municipal Miles
		MDOT Maintained	Other Maintained	Total State Designated	MDOT Maintained	Other Maintained	Total Non-Municipal Miles	MDOT Maintained	Other Maintained	Total State Designated	MDOT Maintained	Other Maintained		
Coahoma	PAVED	103.170	11.373	114.543		345.872	460.415	14.052	.854	14.906		138.417	153.323	613.738
	UNPAVED					269.688	269.688					7.881	7.881	277.569
	TOTAL	103.170	11.373	114.543		615.560	730.103	14.052	.854	14.906		146.298	161.204	891.307
Copiah	PAVED	135.541		135.541		684.310	819.851	14.643		14.643		98.208	112.851	932.702
	UNPAVED					99.657	99.657					1.855	1.855	101.512
	TOTAL	135.541		135.541		783.967	919.508	14.643		14.643		100.063	114.706	1034.214
Covington	PAVED	111.203		111.203		646.719	757.922	21.804		21.804		56.787	78.591	836.513
	UNPAVED					17.480	17.480					1.067	1.067	18.547
	TOTAL	111.203		111.203		664.199	775.401	21.804		21.804		57.854	79.658	855.059
Desoto	PAVED	87.158	5.823	92.981		624.164	717.145	73.133	6.323	79.456	.689	776.777	856.922	1574.067
	UNPAVED					29.187	29.187					4.991	4.991	34.178
	TOTAL	87.158	5.823	92.981		653.351	746.332	73.133	6.323	79.456	.689	781.768	861.913	1608.245
Forrest	PAVED	62.762		62.762		559.860	622.622	42.417	2.099	44.516	7.764	403.333	455.613	1078.235
	UNPAVED					29.000	29.000					1.746	1.746	30.746
	TOTAL	62.762		62.762		588.860	651.622	42.417	2.099	44.516	7.764	405.079	457.359	1108.981
Franklin	PAVED	75.239	1.877	77.116		340.680	417.796	4.812	1.012	5.824		23.932	29.756	447.552
	UNPAVED					226.721	226.721					1.696	1.696	228.417
	TOTAL	75.239	1.877	77.116		567.401	644.517	4.812	1.012	5.824		25.628	31.452	675.969
George	PAVED	104.956		104.956		530.126	635.082	7.063		7.063		31.373	38.436	673.518
	UNPAVED					33.525	33.525					.641	.641	34.166
	TOTAL	104.956		104.956		563.651	668.607	7.063		7.063		32.014	39.077	707.684
Greene	PAVED	121.792	.360	122.152		350.214	472.366	9.657	.456	10.113		27.116	37.229	509.595
	UNPAVED					296.343	296.343					2.505	2.505	298.848
	TOTAL	121.792	.360	122.152		646.557	768.709	9.657	.456	10.113		29.621	39.734	808.443
Grenada	PAVED	69.359	.792	70.151		286.659	356.810	26.545	.024	26.569		120.270	146.839	503.649
	UNPAVED					124.350	124.350					.755	.755	125.105
	TOTAL	69.359	.792	70.151		411.009	481.160	26.545	.024	26.569		121.025	147.594	628.754
Hancock	PAVED	79.099	1.726	80.825	4.715	451.347	536.887	18.313	10.075	28.388	2.125	283.084	313.597	850.484
	UNPAVED					52.620	52.620					34.764	34.764	87.384
	TOTAL	79.099	1.726	80.825	4.715	503.967	589.507	18.313	10.075	28.388	2.125	317.849	348.361	937.868
Harrison	PAVED	82.574	1.494	84.068	1.363	729.559	814.989	64.915	1.747	66.662	3.721	947.972	1018.355	1833.344
	UNPAVED					36.454	36.454					9.550	9.550	46.004
	TOTAL	82.574	1.494	84.068	1.363	766.013	851.443	64.915	1.747	66.662	3.721	957.522	1027.905	1879.348
Hinds	PAVED	96.619	10.929	107.548	24.938	758.880	891.366	74.820	4.553	79.373	49.612	1213.564	1342.548	2233.914
	UNPAVED					96.808	96.808					12.922	12.922	109.730
	TOTAL	96.619	10.929	107.548	24.938	855.688	988.174	74.820	4.553	79.373	49.612	1226.486	1355.470	2343.644
Holmes	PAVED	141.203		141.203	.905	290.509	432.617	16.813		16.813		67.522	84.335	516.952
	UNPAVED					496.125	496.125					3.243	3.243	499.368
	TOTAL	141.203		141.203	.905	786.634	928.742	16.813		16.813		70.765	87.578	1016.320

Public Road Length - 2019

County	Surface	Non-Municipal						Municipal					Total Miles in County	
		---State Designated---			--Non-State Designated--			---State Designated---			--Non-State Designated--			Total Municipal Miles
		MDOT Maintained	Other Maintained	Total State Designated	MDOT Maintained	Other Maintained	Total Non-Municipal Miles	MDOT Maintained	Other Maintained	Total State Designated	MDOT Maintained	Other Maintained		
Humphreys	PAVED	72.081	.151	72.232		241.387	313.619	3.456	.826	4.282		31.073	35.355	348.974
	UNPAVED					258.062	258.062					1.673	1.673	259.735
	TOTAL	72.081	.151	72.232		499.449	571.681	3.456	.826	4.282		32.746	37.028	608.709
Issaquena	PAVED	66.826		66.826		74.727	141.553	1.809		1.809		2.638	4.447	146.000
	UNPAVED					113.103	113.103					.192	.192	113.295
	TOTAL	66.826		66.826		187.830	254.656	1.809		1.809		2.830	4.639	259.295
Itawamba	PAVED	124.712	2.608	127.320		602.031	729.351	20.034		20.034		72.730	92.764	822.115
	UNPAVED					138.353	138.353					2.339	2.339	140.692
	TOTAL	124.712	2.608	127.320		740.384	867.704	20.034		20.034		75.069	95.103	962.807
Jackson	PAVED	109.380	17.551	126.931	.574	837.035	964.540	55.796	.797	56.593	6.839	517.201	580.633	1545.173
	UNPAVED					69.171	69.171					3.184	3.184	72.355
	TOTAL	109.380	17.551	126.931	.574	906.206	1033.711	55.796	.797	56.593	6.839	520.385	583.817	1617.528
Jasper	PAVED	131.841	9.906	141.747		578.953	720.700	22.939		22.939		71.110	94.049	814.749
	UNPAVED					87.914	87.914					2.114	2.114	90.028
	TOTAL	131.841	9.906	141.747		666.867	808.614	22.939		22.939		73.224	96.163	904.777
Jefferson	PAVED	100.156		100.156	.380	166.555	267.091	1.785		1.785		10.833	12.618	279.709
	UNPAVED					239.482	239.482					.375	.375	239.857
	TOTAL	100.156		100.156	.380	406.037	506.573	1.785		1.785		11.208	12.993	519.566
Jefferson Davis	PAVED	89.409		89.409		642.381	731.790	8.393		8.393		23.921	32.314	764.103
	UNPAVED					16.062	16.062					.313	.313	16.375
	TOTAL	89.409		89.409		658.443	747.852	8.393		8.393		24.234	32.627	780.478
Jones	PAVED	166.646	.857	167.503	.353	1115.947	1283.803	44.215	2.135	46.350	.489	213.182	260.021	1543.823
	UNPAVED	.004	6.961	6.965		65.336	72.301					2.250	2.250	74.551
	TOTAL	166.650	7.818	174.468	.353	1181.283	1356.104	44.215	2.135	46.350	.489	215.432	262.271	1618.374
Kemper	PAVED	141.991	7.544	149.535		358.212	507.747	8.360		8.360		19.994	28.354	536.101
	UNPAVED					337.795	337.795					.914	.914	338.709
	TOTAL	141.991	7.544	149.535		696.008	845.543	8.360		8.360		20.908	29.268	874.811
Lafayette	PAVED	126.350	3.600	129.950		594.284	724.233	17.593	3.226	20.819	.408	121.350	142.577	866.810
	UNPAVED					136.428	136.428					1.582	1.582	138.010
	TOTAL	126.350	3.600	129.950		730.712	860.661	17.593	3.226	20.819	.408	122.932	144.159	1004.820
Lamar	PAVED	86.397		86.397		697.722	784.118	29.500		29.500		103.485	132.985	917.103
	UNPAVED					153.680	153.680					2.552	2.552	156.232
	TOTAL	86.397		86.397		851.402	937.799	29.500		29.500		106.037	135.537	1073.335
Lauderdale	PAVED	177.055	.818	177.873		694.994	872.867	40.925	3.877	44.801	1.484	341.684	387.969	1260.836
	UNPAVED					172.942	172.942					4.705	4.705	177.647
	TOTAL	177.055	.818	177.873		867.936	1045.809	40.925	3.877	44.801	1.484	346.389	392.674	1438.483
Lawrence	PAVED	91.589	10.649	102.238		496.268	598.506	11.918		11.918		32.290	44.208	642.714
	UNPAVED					27.351	27.351					.623	.623	27.974
	TOTAL	91.589	10.649	102.238		523.619	625.857	11.918		11.918		32.913	44.831	670.688

Public Road Length - 2019

County	Surface	Non-Municipal						Municipal					Total Miles in County	
		---State Designated---			--Non-State Designated--			---State Designated---			--Non-State Designated--			Total Municipal Miles
		MDOT Maintained	Other Maintained	Total State Designated	MDOT Maintained	Other Maintained	Total Non-Municipal Miles	MDOT Maintained	Other Maintained	Total State Designated	MDOT Maintained	Other Maintained		
Leake	PAVED	155.579	12.080	167.659		303.141	470.800	15.904		15.904		46.728	62.632	533.432
	UNPAVED		3.528	3.528		429.853	433.381					5.847	5.847	439.228
	TOTAL	155.579	15.608	171.187		732.995	904.182	15.904		15.904		52.575	68.479	972.660
Lee	PAVED	81.844		81.844	.524	689.575	771.943	80.903	6.098	87.001	.895	435.528	523.424	1295.367
	UNPAVED					14.526	14.526					7.493	7.493	22.019
	TOTAL	81.844		81.844	.524	704.101	786.469	80.903	6.098	87.001	.895	443.021	530.917	1317.386
Leflore	PAVED	89.544		89.544		270.241	359.785	17.103		17.103	2.995	137.800	157.897	517.682
	UNPAVED					389.186	389.186					14.301	14.301	403.487
	TOTAL	89.544		89.544		659.427	748.971	17.103		17.103	2.995	152.101	172.198	921.170
Lincoln	PAVED	96.942	.926	97.868	.305	805.598	903.772	24.363	3.929	28.292	.591	117.082	145.965	1049.736
	UNPAVED		3.747	3.747		161.701	165.448					3.125	3.125	168.573
	TOTAL	96.942	4.673	101.615	.305	967.299	1069.219	24.363	3.929	28.292	.591	120.207	149.090	1218.309
Lowndes	PAVED	129.684	3.149	132.833	15.062	552.112	700.007	19.100	.880	19.980	.464	206.296	226.740	926.747
	UNPAVED					127.692	127.692					4.343	4.343	132.035
	TOTAL	129.684	3.149	132.833	15.062	679.804	827.699	19.100	.880	19.980	.464	210.639	231.083	1058.782
Madison	PAVED	132.834		132.834		680.609	813.443	57.048		57.048	5.484	425.151	487.683	1301.126
	UNPAVED					135.552	135.552					3.034	3.034	138.586
	TOTAL	132.834		132.834		816.162	948.996	57.048		57.048	5.484	428.185	490.717	1439.713
Marion	PAVED	132.025		132.025		654.933	786.958	8.773		8.773		57.055	65.828	852.786
	UNPAVED					77.315	77.315					1.300	1.300	78.615
	TOTAL	132.025		132.025		732.247	864.272	8.773		8.773		58.355	67.128	931.400
Marshall	PAVED	180.929	10.710	191.639	.312	428.716	620.667	22.407	6.606	29.013	.261	70.601	99.875	720.542
	UNPAVED					319.341	319.341					2.766	2.766	322.107
	TOTAL	180.929	10.710	191.639	.312	748.057	940.008	22.407	6.606	29.013	.261	73.367	102.641	1042.649
Monroe	PAVED	145.577	3.687	149.264		736.119	885.383	29.010		29.010		167.286	196.296	1081.678
	UNPAVED					142.687	142.687					5.455	5.455	148.142
	TOTAL	145.577	3.687	149.264		878.806	1028.070	29.010		29.010		172.741	201.751	1229.820
Montgomery	PAVED	81.541	4.159	85.700		119.702	205.402	22.075		22.075		59.882	81.957	287.359
	UNPAVED					303.378	303.378					10.927	10.927	314.305
	TOTAL	81.541	4.159	85.700		423.080	508.780	22.075		22.075		70.809	92.884	601.664
Neshoba	PAVED	164.808	4.853	169.661		403.341	573.002	17.411	4.040	21.451		63.603	85.054	658.056
	UNPAVED					409.614	409.614					2.053	2.053	411.667
	TOTAL	164.808	4.853	169.661		812.955	982.616	17.411	4.040	21.451		65.656	87.107	1069.723
Newton	PAVED	131.202		131.202		303.591	434.793	24.550		24.550		75.285	99.835	534.628
	UNPAVED	.002		.002		424.329	424.331					10.070	10.070	434.401
	TOTAL	131.204		131.204		727.921	859.124	24.550		24.550		85.355	109.905	969.029
Noxubee	PAVED	95.376		95.376		136.433	231.809	15.173		15.173		34.066	49.239	281.048
	UNPAVED					403.618	403.618					9.966	9.966	413.584
	TOTAL	95.376		95.376		540.051	635.427	15.173		15.173		44.032	59.205	694.632

Public Road Length - 2019

County	Surface	Non-Municipal						Municipal					Total Miles in County	
		---State Designated---			--Non-State Designated--			---State Designated---			--Non-State Designated--			Total Municipal Miles
		MDOT Maintained	Other Maintained	Total State Designated	MDOT Maintained	Other Maintained	Total Non-Municipal Miles	MDOT Maintained	Other Maintained	Total State Designated	MDOT Maintained	Other Maintained		
Oktober	PAVED	69.933		69.933	.348	330.368	400.649	26.209		26.209	.119	143.678	170.006	570.655
	UNPAVED					256.258	256.258					3.346	3.346	259.604
	TOTAL	69.933		69.933	.348	586.626	656.907	26.209		26.209	.119	147.024	173.352	830.259
Panola	PAVED	143.802	12.458	156.260	.052	746.729	903.040	31.503		31.503		116.806	148.308	1051.349
	UNPAVED					157.685	157.685					5.571	5.571	163.256
	TOTAL	143.802	12.458	156.260	.052	904.414	1060.726	31.503		31.503		122.377	153.879	1214.605
Pearl River	PAVED	160.023		160.023	.389	971.347	1131.759	21.256		21.256	1.361	125.105	147.722	1279.480
	UNPAVED					65.779	65.779					1.584	1.584	67.363
	TOTAL	160.023		160.023	.389	1037.126	1197.538	21.256		21.256	1.361	126.689	149.306	1346.843
Perry	PAVED	94.002		94.002		429.652	523.654	14.829		14.829		41.129	55.958	579.612
	UNPAVED					168.296	168.296					2.278	2.278	170.574
	TOTAL	94.002		94.002		597.948	691.950	14.829		14.829		43.407	58.236	750.186
Pike	PAVED	107.854	5.450	113.304		694.500	807.804	29.075	1.777	30.852		169.056	199.908	1007.711
	UNPAVED					39.442	39.442					3.924	3.924	43.367
	TOTAL	107.854	5.450	113.304		733.942	847.246	29.075	1.777	30.852		172.980	203.832	1051.078
Pontotoc	PAVED	140.290	2.237	142.527		461.934	604.461	40.359	.936	41.295		104.715	146.010	750.471
	UNPAVED					152.037	152.037					8.696	8.696	160.733
	TOTAL	140.290	2.237	142.527		613.971	756.498	40.359	.936	41.295		113.411	154.706	911.204
Prentiss	PAVED	99.440	7.497	106.937		481.970	588.907	31.904	.771	32.675		136.915	169.590	758.497
	UNPAVED		1.369	1.369		109.050	110.419					3.764	3.764	114.183
	TOTAL	99.440	8.866	108.306		591.020	699.326	31.904	.771	32.675		140.679	173.354	872.680
Quitman	PAVED	78.221	3.890	82.111		150.316	232.427	5.669	.842	6.511		42.157	48.668	281.095
	UNPAVED					362.634	362.634					4.790	4.790	367.424
	TOTAL	78.221	3.890	82.111		512.950	595.061	5.669	.842	6.511		46.947	53.458	648.519
Rankin	PAVED	126.104		126.104		963.874	1089.978	104.819	3.608	108.427	4.918	454.675	568.020	1657.998
	UNPAVED					69.624	69.624					5.010	5.010	74.634
	TOTAL	126.104		126.104		1033.498	1159.602	104.819	3.608	108.427	4.918	459.685	573.030	1732.632
Scott	PAVED	134.712		134.712	.093	488.517	623.322	31.916	1.268	33.184	.666	90.126	123.976	747.298
	UNPAVED					199.449	199.449					3.455	3.455	202.904
	TOTAL	134.712		134.712	.093	687.966	822.771	31.916	1.268	33.184	.666	93.581	127.431	950.202
Sharkey	PAVED	60.344	.766	61.110		124.433	185.543	5.519	.866	6.385		26.243	32.628	218.171
	UNPAVED		9.966	9.966		217.935	227.901					1.272	1.272	229.173
	TOTAL	60.344	10.732	71.076		342.368	413.444	5.519	.866	6.385		27.515	33.900	447.344
Simpson	PAVED	153.442	13.863	167.305		692.602	859.907	23.773		23.773		79.300	103.073	962.980
	UNPAVED					81.516	81.516					.750	.750	82.266
	TOTAL	153.442	13.863	167.305		774.118	941.423	23.773		23.773		80.050	103.823	1045.247
Smith	PAVED	138.780		138.780		535.878	674.658	21.723	1.151	22.874		58.630	81.504	756.162
	UNPAVED					120.940	120.940					1.703	1.703	122.643
	TOTAL	138.780		138.780		656.818	795.598	21.723	1.151	22.874		60.333	83.207	878.805

Public Road Length - 2019

County	Surface	Non-Municipal						Municipal						Total Miles in County
		---State Designated---			--Non-State Designated--			---State Designated---			--Non-State Designated--			
		MDOT Maintained	Other Maintained	Total State Designated	MDOT Maintained	Other Maintained	Total Non-Municipal Miles	MDOT Maintained	Other Maintained	Total State Designated	MDOT Maintained	Other Maintained	Total Municipal Miles	
Stone	PAVED	53.702		53.702		370.527	424.229	14.363		14.363	2.085	53.577	70.025	494.254
	UNPAVED					119.982	119.982					1.538	1.538	121.520
	TOTAL	53.702		53.702		490.509	544.211	14.363		14.363	2.085	55.115	71.563	615.774
Sunflower	PAVED	119.254	3.139	122.393		383.931	506.324	19.777	1.254	21.031		132.409	153.440	659.764
	UNPAVED					440.071	440.071					4.958	4.958	445.029
	TOTAL	119.254	3.139	122.393		824.002	946.395	19.777	1.254	21.031		137.367	158.398	1104.793
Tallahatchie	PAVED	99.816		99.816		208.817	308.632	6.002		6.002		35.083	41.085	349.717
	UNPAVED					433.896	433.896					1.775	1.775	435.671
	TOTAL	99.816		99.816		642.712	742.528	6.002		6.002		36.858	42.860	785.388
Tate	PAVED	63.954	4.496	68.450		481.433	549.883	19.957		19.957		68.982	88.939	638.822
	UNPAVED					21.815	21.815					.689	.689	22.504
	TOTAL	63.954	4.496	68.450		503.248	571.698	19.957		19.957		69.671	89.628	661.326
Tippah	PAVED	76.545	3.216	79.761		387.780	467.541	30.267	1.079	31.346		92.568	123.914	591.456
	UNPAVED		6.820	6.820		234.228	241.048		.177	.177		4.206	4.383	245.432
	TOTAL	76.545	10.036	86.581		622.009	708.590	30.267	1.256	31.523		96.775	128.298	836.887
Tishomingo	PAVED	92.041	.750	92.791		566.603	659.394	25.728		25.728		102.596	128.324	787.718
	UNPAVED					72.179	72.179					3.204	3.204	75.383
	TOTAL	92.041	.750	92.791		638.782	731.573	25.728		25.728		105.800	131.528	863.101
Tunica	PAVED	61.740	4.415	66.155		430.283	496.438	.897		.897		12.244	13.141	509.579
	UNPAVED					128.897	128.897							128.897
	TOTAL	61.740	4.415	66.155		559.180	625.335	.897		.897		12.244	13.141	638.476
Union	PAVED	128.949		128.949		510.353	639.302	22.101	.377	22.478	.357	85.514	108.349	747.651
	UNPAVED					38.009	38.009					1.831	1.831	39.840
	TOTAL	128.949		128.949		548.362	677.311	22.101	.377	22.478	.357	87.345	110.180	787.491
Walthall	PAVED	98.999		98.999		647.618	746.617	7.166		7.166		19.582	26.748	773.365
	UNPAVED					43.007	43.007					.698	.698	43.705
	TOTAL	98.999		98.999		690.625	789.624	7.166		7.166		20.280	27.446	817.070
Warren	PAVED	83.022		83.022		302.112	385.134	15.321	.090	15.411	5.564	187.774	208.749	593.883
	UNPAVED					177.545	177.545					5.651	5.651	183.196
	TOTAL	83.022		83.022		479.657	562.679	15.321	.090	15.411	5.564	193.425	214.400	777.079
Washington	PAVED	131.976		131.976		469.881	601.857	27.459	1.611	29.070		287.232	316.302	918.159
	UNPAVED					372.250	372.250					7.832	7.832	380.082
	TOTAL	131.976		131.976		842.131	974.107	27.459	1.611	29.070		295.064	324.134	1298.241
Wayne	PAVED	86.422	3.675	90.097	.087	630.476	720.660	19.284		19.284		56.531	75.815	796.475
	UNPAVED		12.286	12.286		179.070	191.356					2.417	2.417	193.773
	TOTAL	86.422	15.961	102.383	.087	809.546	912.016	19.284		19.284		58.948	78.232	990.248
Webster	PAVED	62.922	2.690	65.612		288.690	354.302	15.095		15.095		34.927	50.022	404.324
	UNPAVED		6.789	6.789		197.949	204.738					2.996	2.996	207.734
	TOTAL	62.922	9.479	72.401		486.639	559.040	15.095		15.095		37.923	53.018	612.058

Public Road Length - 2019

County	Surface	Non-Municipal						Municipal						Total Miles in County	
		---State Designated---			--Non-State Designated--			---State Designated---			--Non-State Designated--				Total Municipal Miles
		MDOT Maintained	Other Maintained	Total State Designated	MDOT Maintained	Other Maintained	Total Non-Municipal Miles	MDOT Maintained	Other Maintained	Total State Designated	MDOT Maintained	Other Maintained			
Wilkinson	PAVED	85.817		85.817		165.805	251.622	3.565		3.565		26.372	29.937	281.559	
	UNPAVED					254.291	254.291					1.072	1.072	255.363	
	TOTAL	85.817		85.817		420.096	505.913	3.565		3.565		27.444	31.009	536.922	
Winston	PAVED	127.351	2.072	129.423		361.902	491.325	13.949		13.949		69.805	83.754	575.079	
	UNPAVED		1.426	1.426		330.995	332.421					1.848	1.848	334.269	
	TOTAL	127.351	3.498	130.849		692.897	823.746	13.949		13.949		71.653	85.602	909.348	
Yalobusha	PAVED	117.028		117.028		362.394	479.422	12.933		12.933		53.218	66.151	545.573	
	UNPAVED					154.624	154.624					3.106	3.106	157.730	
	TOTAL	117.028		117.028		517.018	634.046	12.933		12.933		56.324	69.257	703.303	
Yazoo	PAVED	162.228	.631	162.859	9.600	435.177	607.636	17.904		17.904		84.327	102.231	709.867	
	UNPAVED					435.268	435.268					2.140	2.140	437.408	
	TOTAL	162.228	.631	162.859	9.600	870.445	1042.904	17.904		17.904		86.467	104.371	1147.275	
State Totals	PAVED	8928.606	252.522	9181.129	60.649	38077.158	47318.935	1846.982	89.287	1936.268	99.669	11589.615	13625.552	60944.487	
	UNPAVED	.008	71.518	71.526	.000	16145.558	16217.084	.000	.177	.177	.000	325.737	325.914	16542.998	
	TOTAL	8928.614	324.040	9252.655	60.649	54222.716	63536.019	1846.982	89.464	1936.445	99.669	11915.352	13951.466	77487.485	

Public Road Length Annual Vehicle Miles of Travel by County - 2019

County	MDOT Maintained		Total Maintained		County	MDOT Maintained		Total Maintained	
	Length	AVMT	Length	AVMT		Length	AVMT	Length	AVMT
Adams	52.308	175.89	601.340	316.80	Leflore	109.642	181.57	921.170	307.25
Alcorn	91.869	254.55	875.521	401.76	Lincoln	122.202	344.61	1218.309	562.28
Amite	156.133	96.48	943.222	197.10	Lowndes	164.310	469.82	1058.782	745.51
Attala	191.844	128.44	1112.321	241.91	Madison	195.366	879.89	1439.713	1391.18
Benton	100.789	152.48	537.728	185.20	Marion	140.798	176.42	931.400	239.32
Bolivar	195.514	223.10	1434.777	365.33	Marshall	203.909	552.30	1042.649	692.95
Calhoun	125.702	93.76	755.201	183.63	Monroe	174.587	333.98	1229.820	527.70
Carroll	128.441	186.31	797.945	241.97	Montgomery	103.616	168.89	601.664	283.75
Chickasaw	128.806	139.67	740.241	226.54	Neshoba	182.219	224.65	1069.723	335.06
Choctaw	84.085	58.47	662.941	110.22	Newton	155.754	307.83	969.029	445.79
Claiborne	67.057	67.57	453.092	108.04	Noxubee	110.549	105.99	694.632	229.46
Clarke	169.045	184.03	929.915	280.86	Oktibbeha	96.609	304.95	830.259	530.25
Clay	83.874	121.82	582.414	184.93	Panola	175.356	448.80	1214.605	613.43
Coahoma	117.222	151.79	891.307	268.22	Pearl River	183.029	475.00	1346.843	640.77
Copiah	150.184	349.52	1034.214	471.35	Perry	108.831	139.00	750.186	199.70
Covington	133.007	331.29	855.059	445.80	Pike	136.929	361.82	1051.078	548.84
Desoto	160.980	1130.44	1608.245	2004.33	Pontotoc	180.649	313.35	911.204	464.68
Forrest	112.943	618.42	1108.981	938.68	Prentiss	131.344	210.62	872.680	339.75
Franklin	80.051	88.64	675.969	146.10	Quitman	83.890	52.07	648.519	109.51
George	112.019	174.62	707.684	242.00	Rankin	235.841	1320.09	1732.632	1926.92
Greene	131.449	102.71	808.443	160.26	Scott	167.386	383.61	950.202	571.32
Grenada	95.904	226.94	628.754	313.38	Sharkey	65.863	42.70	447.344	78.80
Hancock	104.252	526.72	937.868	691.45	Simpson	177.215	328.98	1045.247	509.87
Harrison	152.572	1397.44	1879.348	2570.81	Smith	160.503	124.57	878.805	196.46
Hinds	245.988	1695.21	2343.644	3001.15	Stone	70.150	156.61	615.774	318.96
Holmes	158.921	253.46	1016.320	332.36	Sunflower	139.031	197.32	1104.793	342.75
Humphreys	75.537	77.87	608.709	209.84	Tallahatchie	105.818	65.16	785.388	131.87
Issaquena	68.635	15.92	259.295	22.37	Tate	83.911	246.21	661.326	382.15
Itawamba	144.746	243.14	962.807	405.84	Tippah	106.812	159.73	836.887	313.32
Jackson	172.588	1259.12	1617.528	1886.92	Tishomingo	117.769	162.21	863.101	348.45
Jasper	154.780	202.43	904.777	300.29	Tunica	62.637	132.12	638.476	271.28
Jefferson	102.321	76.24	519.566	138.82	Union	151.407	354.82	787.491	446.61
Jefferson Dav	97.802	82.68	780.478	128.02	Walthall	106.165	88.61	817.070	131.31
Jones	211.707	660.85	1618.374	917.92	Warren	103.907	396.74	777.079	606.59
Kemper	150.351	103.03	874.811	155.97	Washington	159.435	281.66	1298.241	593.50
Lafayette	144.351	331.47	1004.820	570.96	Wayne	105.793	152.26	990.248	412.59
Lamar	115.897	408.83	1073.335	709.97	Webster	78.017	87.29	612.058	164.87
Lauderdale	219.464	709.48	1438.483	1046.34	Wilkinson	89.382	87.20	536.922	142.00
Lawrence	103.507	75.04	670.688	131.41	Winston	141.300	156.10	909.348	446.89
Leake	171.483	216.06	972.660	305.82	Yalobusha	129.961	185.65	703.303	244.78
Lee	164.166	763.88	1317.386	1319.37	Yazoo	189.732	301.60	1147.275	423.34
					TOTAL	10935.91	25618.63	77487.48	41091.86

Public Road Length Annual Vehicle Miles of Travel - 2019
Summarized by Road Functional Classification, Federal Aid and Maintenance Responsibility
Statewide All Public Roads

Functional Classification, Federal Aid & Maintenance Responsibility		Rural					
		Public Road Length		Travel			
		Miles	%	AVMT	%		
Federal Aid	Principal Arterials	NHS	Interstate (MDOT)	578.439	0.75	4,829,340,024	11.75
			MDOT	1,764.682	2.28	5,314,377,890	12.93
			County	15.822	0.02	16,208,347	0.04
			City	2.733	0.00	3,665,771	0.01
			Other	0.000	0.00	0	0.00
		Subtotal	2,361.676	3.05	10,163,592,032	24.73	
		Non-NHS	MDOT	0.000	0.00	0	0.00
			County	0.000	0.00	0	0.00
			City	0.000	0.00	0	0.00
			Other	0.000	0.00	0	0.00
	Subtotal		0.000	0.00	0	0.00	
	Subtotal	2,361.676	3.05	10,163,592,032	24.73		
	Minor Arterials	MDOT	3,464.501	4.47	3,460,977,013	8.42	
		County	16.123	0.02	12,202,118	0.03	
		City	9.051	0.01	10,711,352	0.03	
		Other	264.400	0.34	96,027,322	0.23	
		Subtotal	3,754.075	4.84	3,579,917,805	8.71	
	Major Collectors	MDOT	3,544.934	4.57	2,065,435,994	5.03	
County		8,149.208	10.52	1,766,796,269	4.30		
City		248.155	0.32	142,316,541	0.35		
Other		8.081	0.01	2,068,609	0.01		
Subtotal	11,950.377	15.42	3,976,617,413	9.68			
Subtotal	15,704.452	20.27	7,556,535,218	18.39			
Non-Federal Aid	Minor Collectors	MDOT	58.206	0.08	16,307,853	0.04	
		County	2,184.486	2.82	368,063,786	0.90	
		City	50.488	0.07	14,864,058	0.04	
		Other	28.907	0.04	1,164,733	0.00	
	Subtotal	2,322.086	3.00	400,400,430	0.97		
	Local	MDOT	113.615	0.15	34,175,688	0.08	
		County	40,475.277	52.23	5,261,380,630	12.80	
		City	2,880.981	3.72	496,350,167	1.21	
		Other	570.570	0.74	88,346,563	0.21	
		Subtotal	44,040.444	56.84	5,880,253,048	14.31	
Subtotal	46,362.530	59.83	6,280,653,478	15.28			
Total Rural	MDOT	9,524.376	12.29	15,720,614,462	38.26		
	County	50,840.916	65.61	7,424,651,150	18.07		
	City	3,191.408	4.12	667,907,889	1.63		
	Other	871.958	1.13	187,607,227	0.46		
	Subtotal	64,428.657	83.15	24,000,780,728	58.41		

Functional Classification, Federal Aid & Maintenance Responsibility		Urban					
		Public Road Length		Travel			
		Miles	%	AVMT	%		
Federal Aid	Principal Arterials	NHS	Interstate (MDOT)	253.105	0.33	4,391,199,528	10.69
			Freeway	63.823	0.08	527,073,238	1.28
			MDOT	717.448	0.93	4,155,577,140	10.11
			County	11.826	0.02	66,522,245	0.16
			City	204.900	0.26	899,161,596	2.19
		Other	0.000	0.00	0	0.00	
		Subtotal	1,251.103	1.61	10,039,533,747	24.43	
		Non-NHS	Freeway	0.000	0.00	0	0.00
			MDOT	15.369	0.02	44,815,501	0.11
			County	0.000	0.00	0	0.00
	City		2.556	0.00	4,770,327	0.01	
	Other		0.000	0.00	0	0.00	
	Subtotal	17.925	0.02	49,585,828	0.12		
	Subtotal	1,269.028	1.64	10,089,119,575	24.55		
	Minor Arterials	MDOT	219.308	0.28	615,337,747	1.50	
		County	157.885	0.20	322,043,570	0.78	
		City	666.018	0.86	1,602,730,898	3.90	
		Other	48.634	0.06	75,225,908	0.18	
Subtotal		1,091.845	1.41	2,615,338,123	6.36		
Collectors	MDOT	96.182	0.12	148,688,838	0.36		
	County	375.559	0.48	430,063,315	1.05		
	City	1,107.352	1.43	1,186,430,894	2.89		
	Other	1.650	0.00	1,241,195	0.00		
	Subtotal	1,580.743	2.04	1,766,766,242	4.30		
Subtotal	2,672.588	3.45	4,382,104,365	10.66			
Non-Federal Aid	Local	MDOT	48.773	0.06	21,094,345	0.05	
		County	2,250.067	2.90	608,705,280	1.48	
		City	6,795.634	8.77	1,984,362,850	4.83	
		Other	22.738	0.03	5,695,774	0.01	
Subtotal	9,117.212	11.77	2,619,858,249	6.38			
Subtotal	9,117.212	11.77	2,619,858,249	6.38			
Total Urban	MDOT	1,414.009	1.82	9,903,786,337	24.10		
	County	2,795.337	3.61	1,427,676,410	3.47		
	City	8,776.460	11.33	5,677,456,565	13.82		
	Other	73.022	0.09	82,162,877	0.20		
Subtotal	13,058.827	16.85	17,091,082,189	41.59			

Total Rural and Urban					
Total Rural and Urban	MDOT	10,938.385	14.12	25,624,400,799	62.36
	County	53,636.252	69.22	8,852,327,560	21.54
	City	11,967.867	15.44	6,345,364,454	15.44
	Other	944.980	1.22	269,770,104	0.66
	Total	77,487.485	100.00	41,091,862,917	100.00

Public Road Length Annual Vehicle Miles of Travel - 2019
Summarized by Road Functional Classification, Federal Aid and Maintenance Responsibility
Statewide All Public Roads

Rural and Urban							
Functional Classification, Federal Aid & Maintenance Responsibility			Public Road Length				
			Miles	%	AVMT	%	
Federal Aid	Principal Arterials	NHS	Interstate (MDOT)	831.544	1.07	9,220,539,552	22.44
			Freeway	63.823	0.08	527,073,238	1.28
			Other				
			MDOT	2,482.130	3.20	9,469,955,030	23.05
			County	27.648	0.04	82,730,592	0.20
		City	207.633	0.27	902,827,367	2.20	
		Other	0.000	0.00	0	0.00	
		Subtotal	3,612.778	4.66	20,203,125,779	49.17	
		Non-NHS	Freeway	0.000	0.00	0	0.00
			Other				
	MDOT		15.369	0.02	44,815,501	0.11	
	County		0.000	0.00	0	0.00	
	City		2.556	0.00	4,770,327	0.01	
	Other	0.000	0.00	0	0.00		
	Subtotal	17.925	0.02	49,585,828	0.12		
	Subtotal	3,630.703	4.69	20,252,711,607	49.29		
	Minor Arterials	MDOT	3,683.808	4.75	4,076,314,760	9.92	
		County	174.008	0.22	334,245,688	0.81	
		City	675.069	0.87	1,613,442,250	3.93	
		Other	313.034	0.40	171,253,230	0.42	
Subtotal		4,845.920	6.25	6,195,255,928	15.08		
Rural Major Collectors and Urban Collectors	MDOT	3,641.116	4.70	2,214,124,832	5.39		
	County	8,524.766	11.00	2,197,201,584	5.35		
	City	1,355.507	1.75	1,328,747,435	3.23		
	Other	9.731	0.01	3,309,804	0.01		
	Subtotal	13,531.120	17.46	5,743,383,655	13.98		
Subtotal	22,007.743	28.40	32,191,351,190	78.34			
Non-Federal Aid	Rural Minor Collectors	MDOT	58.206	0.08	16,307,853	0.04	
		County	2,184.486	2.82	368,063,786	0.90	
		City	50.488	0.07	14,864,058	0.04	
		Other	28.907	0.04	1,164,733	0.00	
		Subtotal	2,322.086	3.00	400,400,430	0.97	
	Local	MDOT	162.389	0.21	55,270,033	0.13	
		County	42,725.344	55.14	5,870,085,910	14.29	
		City	9,676.615	12.49	2,480,713,017	6.04	
		Other	593.308	0.77	94,042,337	0.23	
		Subtotal	53,157.656	68.60	8,500,111,297	20.69	
Subtotal	2,915.394	3.76	494,442,767	1.20			
Total Rural and Urban	MDOT	10,938.385	14.12	25,624,400,799	62.36		
	County	53,636.252	69.22	8,852,327,560	21.54		
	City	11,967.867	15.44	6,345,364,454	15.44		
	Other	944.980	1.22	269,770,104	0.66		
	Subtotal	77,487.485	100.00	41,091,862,917	100.00		

Public Road Length Annual Vehicle Miles of Travel - 2019
Summarized by Road Functional Classification, Federal Aid and Maintenance Responsibility
Statewide 2 - 3 Lane Roads

Functional Classification, Federal Aid & Maintenance Responsibility		Rural					
		Public Road Length		Travel			
		Miles	%	AVMT	%		
Federal Aid	Principal Arterials	NHS	Interstate (MDOT)	0.000	0.00	0	0.00
			MDOT	286.959	0.39	438,890,688	2.10
			County	11.071	0.01	8,326,942	0.04
			City	2.733	0.00	3,665,771	0.02
			Other	0.000	0.00	0	0.00
		Subtotal	300.763	0.41	450,883,401	2.16	
		Non-NHS	MDOT	0.000	0.00	0	0.00
			County	0.000	0.00	0	0.00
			City	0.000	0.00	0	0.00
			Other	0.000	0.00	0	0.00
	Subtotal		0.000	0.00	0	0.00	
	Subtotal	300.763	0.41	450,883,401	2.16		
	Minor Arterials	MDOT	3,394.823	4.59	3,261,987,411	15.63	
		County	16.123	0.02	12,202,118	0.06	
		City	7.990	0.01	9,094,134	0.04	
		Other	264.007	0.36	95,679,465	0.46	
		Subtotal	3,682.943	4.98	3,378,963,128	16.19	
	Major Collectors	MDOT	3,497.033	4.73	1,971,632,462	9.45	
		County	8,133.393	10.99	1,752,998,486	8.40	
		City	248.099	0.34	142,031,587	0.68	
Other		8.081	0.01	2,068,609	0.01		
Subtotal	11,886.606	16.06	3,868,731,144	18.54			
Subtotal	15,569.549	21.04	7,247,694,272	34.72			
Non-Federal Aid	Minor Collectors	MDOT	58.206	0.08	16,307,853	0.08	
		County	2,180.893	2.95	365,227,122	1.75	
		City	50.488	0.07	14,864,058	0.07	
		Other	28.907	0.04	1,164,733	0.01	
	Subtotal	2,318.493	3.13	397,563,766	1.90		
	Local	MDOT	112.539	0.15	33,590,544	0.16	
		County	40,453.364	54.66	5,246,649,956	25.14	
		City	2,880.981	3.89	496,350,167	2.38	
		Other	570.570	0.77	88,346,563	0.42	
		Subtotal	44,017.455	59.48	5,864,937,230	28.10	
Subtotal	46,335.948	62.61	6,262,500,996	30.00			
Total Rural	MDOT	7,349.560	9.93	5,722,408,958	27.42		
	County	50,794.844	68.63	7,385,404,624	35.38		
	City	3,190.291	4.31	666,005,717	3.19		
	Other	871.565	1.18	187,259,370	0.90		
	Subtotal	62,206.260	84.05	13,961,078,669	66.89		

Functional Classification, Federal Aid & Maintenance Responsibility		Urban					
		Public Road Length		Travel			
		Miles	%	AVMT	%		
Federal Aid	Principal Arterials	NHS	Interstate (MDOT)	0.000	0.00	0	0.00
			Freeway	1.811	0.00	3,320,466	0.02
			MDOT	212.992	0.29	609,967,294	2.92
			County	5.670	0.01	13,368,878	0.06
			City	82.846	0.11	223,779,925	1.07
		Other	0.000	0.00	0	0.00	
		Subtotal	303.318	0.41	850,436,563	4.07	
		Non-NHS	Freeway	0.000	0.00	0	0.00
			MDOT	11.261	0.02	26,679,735	0.13
			County	0.000	0.00	0	0.00
	City		2.556	0.00	4,770,327	0.02	
	Other		0.000	0.00	0	0.00	
	Subtotal	13.817	0.02	31,450,062	0.15		
	Subtotal	317.135	0.43	881,886,625	4.23		
	Minor Arterials	MDOT	159.334	0.22	331,307,536	1.59	
		County	145.625	0.20	278,420,612	1.33	
		City	535.899	0.72	1,107,557,737	5.31	
		Other	48.634	0.07	75,225,908	0.36	
	Subtotal	889.493	1.20	1,792,511,793	8.59		
	Collectors	MDOT	88.042	0.12	128,165,286	0.61	
County		372.514	0.50	423,484,871	2.03		
City		1,058.109	1.43	1,095,877,900	5.25		
Other		1.650	0.00	1,241,195	0.01		
Subtotal		1,520.314	2.05	1,648,769,252	7.90		
Subtotal	2,409.807	3.26	3,441,281,045	16.49			
Non-Federal Aid	Local	MDOT	48.109	0.07	19,173,446	0.09	
		County	2,244.236	3.03	605,125,608	2.90	
		City	6,760.559	9.13	1,958,304,978	9.38	
		Other	22.738	0.03	5,695,774	0.03	
	Subtotal	9,075.642	12.26	2,588,299,806	12.40		
Subtotal	9,075.642	12.26	2,588,299,806	12.40			
Total Urban	MDOT	521.549	0.70	1,118,613,763	5.36		
	County	2,768.045	3.74	1,320,399,969	6.33		
	City	8,439.969	11.40	4,390,290,867	21.03		
	Other	73.022	0.10	82,162,877	0.39		
Subtotal	11,802.585	15.95	6,911,467,476	33.11			

Total Rural and Urban					
Total Rural and Urban	MDOT	7,871.108	10.64	6,841,022,721	32.78
	County	53,562.889	72.37	8,705,804,593	41.71
	City	11,630.260	15.71	5,056,296,584	24.22
	Other	944.587	1.28	269,422,247	1.29
	Total	74,008.844	100.00	20,872,546,145	100.00

Public Road Length Annual Vehicle Miles of Travel - 2019
Summarized by Road Functional Classification, Federal Aid and Maintenance Responsibility
Statewide 2 - 3 Lane Roads

Rural and Urban								
Functional Classification, Federal Aid & Maintenance Responsibility			Public Road Length					
			Miles	%	AVMT	%		
Federal Aid	Principal Arterials	NHS	Interstate (MDOT)	0.000	0.00	0	0.00	
			Freeway	1.811	0.00	3,320,466	0.02	
			Other	MDOT	499.951	0.68	1,048,857,982	5.03
			County	16.741	0.02	21,695,820	0.10	
			City	85.579	0.12	227,445,696	1.09	
		Other	0.000	0.00	0	0.00		
		Subtotal	604.081	0.82	1,301,319,964	6.23		
		Non-NHS	Freeway	0.000	0.00	0	0.00	
			Other	MDOT	11.261	0.02	26,679,735	0.13
			County	0.000	0.00	0	0.00	
	City		2.556	0.00	4,770,327	0.02		
	Other		0.000	0.00	0	0.00		
	Subtotal	13.817	0.02	31,450,062	0.15			
	Subtotal	617.898	0.83	1,332,770,026	6.39			
	Minor Arterials	MDOT	3,554.157	4.80	3,593,294,947	17.22		
		County	161.748	0.22	290,622,730	1.39		
		City	543.889	0.73	1,116,651,871	5.35		
Other		312.641	0.42	170,905,373	0.82			
Subtotal		4,572.436	6.18	5,171,474,921	24.78			
Rural Major Collectors and Urban Collectors	MDOT	3,585.075	4.84	2,099,797,748	10.06			
	County	8,505.906	11.49	2,176,483,357	10.43			
	City	1,306.208	1.76	1,237,909,487	5.93			
	Other	9.731	0.01	3,309,804	0.02			
	Subtotal	13,406.920	18.12	5,517,500,396	26.43			
Subtotal	18,597.254	25.13	12,021,745,343	57.60				
Non-Federal Aid	Rural Minor Collectors	MDOT	58.206	0.08	16,307,853	0.08		
		County	2,180.893	2.95	365,227,122	1.75		
		City	50.488	0.07	14,864,058	0.07		
		Other	28.907	0.04	1,164,733	0.01		
		Subtotal	2,318.493	3.13	397,563,766	1.90		
	Local	MDOT	160.649	0.22	52,763,990	0.25		
		County	42,697.600	57.69	5,851,775,564	28.04		
		City	9,641.540	13.03	2,454,655,145	11.76		
		Other	593.308	0.80	94,042,337	0.45		
		Subtotal	53,093.097	71.74	8,453,237,036	40.50		
Subtotal	2,911.801	3.93	491,606,103	2.36				
Total Rural and Urban	MDOT	7,871.108	10.64	6,841,022,721	32.78			
	County	53,562.889	72.37	8,705,804,593	41.71			
	City	11,630.260	15.71	5,056,296,584	24.22			
	Other	944.587	1.28	269,422,247	1.29			
	Subtotal	74,008.844	100.00	20,872,546,145	100.00			

Public Road Length Annual Vehicle Miles of Travel - 2019
Summarized by Road Functional Classification, Federal Aid and Maintenance Responsibility
Statewide 4+ Lane, Non-Inter

Functional Classification, Federal Aid & Maintenance Responsibility		Rural					
		Public Road Length		Travel			
		Miles	%	AVMT	%		
Federal Aid	Principal Arterials	NHS	Interstate (MDOT)	0.000	0.00	0	0.00
			MDOT	1,477.723	55.82	4,875,487,202	44.33
			County	4.751	0.18	7,881,405	0.07
			City	0.000	0.00	0	0.00
			Other	0.000	0.00	0	0.00
		Subtotal	1,482.474	56.00	4,883,368,607	44.40	
		Non-NHS	MDOT	0.000	0.00	0	0.00
			County	0.000	0.00	0	0.00
			City	0.000	0.00	0	0.00
			Other	0.000	0.00	0	0.00
	Subtotal		0.000	0.00	0	0.00	
	Subtotal	1,482.474	56.00	4,883,368,607	44.40		
	Minor Arterials	MDOT	69.678	2.63	198,989,602	1.81	
		County	0.000	0.00	0	0.00	
		City	1.061	0.04	1,617,219	0.01	
		Other	0.393	0.01	347,857	0.00	
		Subtotal	71.132	2.69	200,954,678	1.83	
	Major Collectors	MDOT	47.901	1.81	93,803,533	0.85	
		County	15.815	0.60	13,797,783	0.13	
		City	0.056	0.00	284,954	0.00	
Other		0.000	0.00	0	0.00		
Subtotal	63.772	2.41	107,886,270	0.98			
Subtotal	134.903	5.10	308,840,948	2.81			
Non-Federal Aid	Minor Collectors	MDOT	0.000	0.00	0	0.00	
		County	3.593	0.14	2,836,664	0.03	
		City	0.000	0.00	0	0.00	
		Other	0.000	0.00	0	0.00	
	Subtotal	3.593	0.14	2,836,664	0.03		
	Local	MDOT	1.076	0.04	585,144	0.01	
		County	21.913	0.83	14,730,674	0.13	
		City	0.000	0.00	0	0.00	
		Other	0.000	0.00	0	0.00	
		Subtotal	22.989	0.87	15,315,818	0.14	
Subtotal	26.582	1.00	18,152,482	0.17			
Total Rural	MDOT	1,596.377	60.31	5,168,865,481	46.99		
	County	46.071	1.74	39,246,526	0.36		
	City	1.117	0.04	1,902,173	0.02		
	Other	0.393	0.01	347,857	0.00		
	Subtotal	1,643.959	62.10	5,210,362,037	47.37		

Functional Classification, Federal Aid & Maintenance Responsibility		Urban					
		Public Road Length		Travel			
		Miles	%	AVMT	%		
Federal Aid	Principal Arterials	NHS	Interstate (MDOT)	0.000	0.00	0	0.00
			Freeway	62.013	2.34	523,752,772	4.76
			MDOT	504.456	19.06	3,545,609,846	32.24
			County	6.156	0.23	53,153,368	0.48
			City	122.054	4.61	675,381,672	6.14
		Other	0.000	0.00	0	0.00	
		Subtotal	694.679	26.24	4,797,897,658	43.62	
		Non-NHS	Freeway	0.000	0.00	0	0.00
			MDOT	4.108	0.16	18,135,766	0.16
			County	0.000	0.00	0	0.00
	City		0.000	0.00	0	0.00	
	Other		0.000	0.00	0	0.00	
	Subtotal	4.108	0.16	18,135,766	0.16		
	Subtotal	698.787	26.40	4,816,033,424	43.79		
	Minor Arterials	MDOT	59.973	2.27	284,030,211	2.58	
		County	12.260	0.46	43,622,958	0.40	
		City	130.119	4.92	495,173,161	4.50	
		Other	0.000	0.00	0	0.00	
	Subtotal	202.352	7.64	822,826,330	7.48		
	Collectors	MDOT	8.141	0.31	20,523,552	0.19	
County		3.045	0.12	6,920,443	0.06		
City		49.243	1.86	90,552,994	0.82		
Other		0.000	0.00	0	0.00		
Subtotal	60.429	2.28	117,996,989	1.07			
Subtotal	262.781	9.93	940,823,319	8.55			
Non-Federal Aid	Local	MDOT	0.664	0.03	1,920,899	0.02	
		County	5.831	0.22	3,579,672	0.03	
		City	35.075	1.33	26,057,872	0.24	
		Other	0.000	0.00	0	0.00	
	Subtotal	41.570	1.57	31,558,443	0.29		
Subtotal	41.570	1.57	31,558,443	0.29			
Total Urban	MDOT	639.355	24.15	4,393,973,046	39.95		
	County	27.292	1.03	107,276,441	0.98		
	City	336.491	12.71	1,287,165,699	11.70		
	Other	0.000	0.00	0	0.00		
Subtotal	1,003.138	37.90	5,788,415,186	52.63			

		Total Rural and Urban			
Total Rural and Urban	MDOT	2,235.733	84.46	9,562,838,527	86.94
	County	73.363	2.77	146,522,967	1.33
	City	337.608	12.75	1,289,067,872	11.72
	Other	0.393	0.01	347,857	0.00
	Total	2,647.096	100.00	10,998,777,223	100.00

Public Road Length Annual Vehicle Miles of Travel - 2019
Summarized by Road Functional Classification, Federal Aid and Maintenance Responsibility
Statewide 4+ Lane, Non-Inter

Rural and Urban								
Functional Classification, Federal Aid & Maintenance Responsibility			Public Road Length					
			Miles	%	AVMT	%		
Federal Aid	Principal Arterials	NHS	Interstate (MDOT)	0.000	0.00	0	0.00	
			Freeway	62.013	2.34	523,752,772	4.76	
			Other	MDOT	1,982.179	74.88	8,421,097,048	76.56
			County	10.907	0.41	61,034,773	0.55	
			City	122.054	4.61	675,381,672	6.14	
		Other	0.000	0.00	0	0.00		
		Subtotal	2,177.153	82.25	9,681,266,265	88.02		
		Non-NHS	Freeway	0.000	0.00	0	0.00	
			Other	MDOT	4.108	0.16	18,135,766	0.16
			County	0.000	0.00	0	0.00	
	City		0.000	0.00	0	0.00		
	Other		0.000	0.00	0	0.00		
	Subtotal	4.108	0.16	18,135,766	0.16			
	Subtotal	2,181.261	82.40	9,699,402,031	88.19			
	Minor Arterials	MDOT	129.651	4.90	483,019,813	4.39		
		County	12.260	0.46	43,622,958	0.40		
		City	131.180	4.96	496,790,380	4.52		
		Other	0.393	0.01	347,857	0.00		
		Subtotal	273.484	10.33	1,023,781,008	9.31		
	Rural Major Collectors and Urban Collectors	MDOT	56.041	2.12	114,327,085	1.04		
County		18.860	0.71	20,718,226	0.19			
City		49.299	1.86	90,837,948	0.83			
Other		0.000	0.00	0	0.00			
Subtotal		124.200	4.69	225,883,259	2.05			
Subtotal	2,578.944	97.43	10,949,066,298	99.55				
Non-Federal Aid	Rural Minor Collectors	MDOT	0.000	0.00	0	0.00		
		County	3.593	0.14	2,836,664	0.03		
		City	0.000	0.00	0	0.00		
		Other	0.000	0.00	0	0.00		
		Subtotal	3.593	0.14	2,836,664	0.03		
	Local	MDOT	1.740	0.07	2,506,043	0.02		
		County	27.744	1.05	18,310,346	0.17		
		City	35.075	1.33	26,057,872	0.24		
		Other	0.000	0.00	0	0.00		
		Subtotal	64.559	2.44	46,874,261	0.43		
Subtotal	3.593	0.14	2,836,664	0.03				
Total Rural and Urban	MDOT	2,235.733	84.46	9,562,838,527	86.94			
	County	73.363	2.77	146,522,967	1.33			
	City	337.608	12.75	1,289,067,872	11.72			
	Other	0.393	0.01	347,857	0.00			
	Subtotal	2,647.096	100.00	10,998,777,223	100.00			

Public Road Length Annual Vehicle Miles of Travel - 2019
Summarized by Road Functional Classification, Federal Aid and Maintenance Responsibility
Statewide Interstates

Functional Classification, Federal Aid & Maintenance Responsibility		Rural						
		Public Road Length		Travel				
		Miles	%	AVMT	%			
Federal Aid	Principal Arterials	NHS	Interstate (MDOT)	578.439	69.56	4,829,340,024	52.38	
			Other	MDOT	0.000	0.00	0	0.00
			County	0.000	0.00	0	0.00	
			City	0.000	0.00	0	0.00	
			Other	0.000	0.00	0	0.00	
		Subtotal	578.439	69.56	4,829,340,024	52.38		
		Non-NHS	Other	MDOT	0.000	0.00	0	0.00
			County	0.000	0.00	0	0.00	
			City	0.000	0.00	0	0.00	
			Other	0.000	0.00	0	0.00	
	Subtotal		0.000	0.00	0	0.00		
	Subtotal	578.439	69.56	4,829,340,024	52.38			
	Minor Arterials	MDOT	0.000	0.00	0	0.00		
		County	0.000	0.00	0	0.00		
		City	0.000	0.00	0	0.00		
		Other	0.000	0.00	0	0.00		
		Subtotal	0.000	0.00	0	0.00		
	Major Collectors	MDOT	0.000	0.00	0	0.00		
		County	0.000	0.00	0	0.00		
		City	0.000	0.00	0	0.00		
Other		0.000	0.00	0	0.00			
Subtotal		0.000	0.00	0	0.00			
Subtotal	0.000	0.00	0	0.00				
Non-Federal Aid	Minor Collectors	MDOT	0.000	0.00	0	0.00		
		County	0.000	0.00	0	0.00		
		City	0.000	0.00	0	0.00		
		Other	0.000	0.00	0	0.00		
		Subtotal	0.000	0.00	0	0.00		
	Local	MDOT	0.000	0.00	0	0.00		
		County	0.000	0.00	0	0.00		
		City	0.000	0.00	0	0.00		
		Other	0.000	0.00	0	0.00		
		Subtotal	0.000	0.00	0	0.00		
Subtotal	0.000	0.00	0	0.00				
Total Rural	MDOT	578.439	69.56	4,829,340,024	52.38			
	County	0.000	0.00	0	0.00			
	City	0.000	0.00	0	0.00			
	Other	0.000	0.00	0	0.00			
	Subtotal	578.439	69.56	4,829,340,024	52.38			

Functional Classification, Federal Aid & Maintenance Responsibility		Urban						
		Public Road Length		Travel				
		Miles	%	AVMT	%			
Federal Aid	Principal Arterials	NHS	Interstate (MDOT)	253.105	30.44	4,391,199,528	47.62	
			Other	Freeway	0.000	0.00	0	0.00
			MDOT	0.000	0.00	0	0.00	
			County	0.000	0.00	0	0.00	
			City	0.000	0.00	0	0.00	
		Other	0.000	0.00	0	0.00		
		Subtotal	253.105	30.44	4,391,199,528	47.62		
		Non-NHS	Other	Freeway	0.000	0.00	0	0.00
			MDOT	0.000	0.00	0	0.00	
			County	0.000	0.00	0	0.00	
	City		0.000	0.00	0	0.00		
	Other		0.000	0.00	0	0.00		
	Subtotal	0.000	0.00	0	0.00			
	Subtotal	253.105	30.44	4,391,199,528	47.62			
	Minor Arterials	MDOT	0.000	0.00	0	0.00		
		County	0.000	0.00	0	0.00		
		City	0.000	0.00	0	0.00		
		Other	0.000	0.00	0	0.00		
		Subtotal	0.000	0.00	0	0.00		
	Collectors	MDOT	0.000	0.00	0	0.00		
County		0.000	0.00	0	0.00			
City		0.000	0.00	0	0.00			
Other		0.000	0.00	0	0.00			
Subtotal		0.000	0.00	0	0.00			
Subtotal	0.000	0.00	0	0.00				
Non-Federal Aid	Local	MDOT	0.000	0.00	0	0.00		
		County	0.000	0.00	0	0.00		
		City	0.000	0.00	0	0.00		
		Other	0.000	0.00	0	0.00		
		Subtotal	0.000	0.00	0	0.00		
Subtotal	0.000	0.00	0	0.00				
Total Urban	MDOT	253.105	30.44	4,391,199,528	47.62			
	County	0.000	0.00	0	0.00			
	City	0.000	0.00	0	0.00			
	Other	0.000	0.00	0	0.00			
	Subtotal	253.105	30.44	4,391,199,528	47.62			

		Total Rural and Urban			
Total Rural and Urban	MDOT	831.544	100.00	9,220,539,552	100.00
	County	0.000	0.00	0	0.00
	City	0.000	0.00	0	0.00
	Other	0.000	0.00	0	0.00
	Total	831.544	100.00	9,220,539,552	100.00

Public Road Length Annual Vehicle Miles of Travel - 2019
Summarized by Road Functional Classification, Federal Aid and Maintenance Responsibility
Statewide Interstates

Rural and Urban								
Functional Classification, Federal Aid & Maintenance Responsibility			Public Road Length					
			Miles	%	AVMT	%		
Federal Aid	Principal Arterials	NHS	Interstate (MDOT)	831.544	100.00	9,220,539,552	100.00	
			Freeway	0.000	0.00	0	0.00	
			Other	MDOT	0.000	0.00	0	0.00
			County	0.000	0.00	0	0.00	
			City	0.000	0.00	0	0.00	
		Other	0.000	0.00	0	0.00		
		Subtotal	831.544	100.00	9,220,539,552	100.00		
		Non-NHS	Freeway	0.000	0.00	0	0.00	
			Other	MDOT	0.000	0.00	0	0.00
			County	0.000	0.00	0	0.00	
	City		0.000	0.00	0	0.00		
	Other		0.000	0.00	0	0.00		
	Subtotal	0.000	0.00	0	0.00			
	Subtotal	831.544	100.00	9,220,539,552	100.00			
	Minor Arterials	MDOT	0.000	0.00	0	0.00		
		County	0.000	0.00	0	0.00		
		City	0.000	0.00	0	0.00		
		Other	0.000	0.00	0	0.00		
		Subtotal	0.000	0.00	0	0.00		
	Rural Major Collectors and Urban Collectors	MDOT	0.000	0.00	0	0.00		
County		0.000	0.00	0	0.00			
City		0.000	0.00	0	0.00			
Other		0.000	0.00	0	0.00			
Subtotal		0.000	0.00	0	0.00			
Subtotal	831.544	100.00	9,220,539,552	100.00				
Non-Federal Aid	Rural Minor Collectors	MDOT	0.000	0.00	0	0.00		
		County	0.000	0.00	0	0.00		
		City	0.000	0.00	0	0.00		
		Other	0.000	0.00	0	0.00		
		Subtotal	0.000	0.00	0	0.00		
	Local	MDOT	0.000	0.00	0	0.00		
		County	0.000	0.00	0	0.00		
		City	0.000	0.00	0	0.00		
		Other	0.000	0.00	0	0.00		
		Subtotal	0.000	0.00	0	0.00		
Subtotal	0.000	0.00	0	0.00				
Total Rural and Urban	MDOT	831.544	100.00	9,220,539,552	100.00			
	County	0.000	0.00	0	0.00			
	City	0.000	0.00	0	0.00			
	Other	0.000	0.00	0	0.00			
	Subtotal	831.544	100.00	9,220,539,552	100.00			

Public Road Length Annual Vehicle Miles of Travel - 2019
Summarized by Road Functional Classification, Federal Aid and Maintenance Responsibility
Statewide Paved

Functional Classification, Federal Aid & Maintenance Responsibility		Rural					
		Public Road Length		Travel			
		Miles	%	AVMT	%		
Federal Aid	Principal Arterials	NHS	Interstate (MDOT)	578.439	0.95	4,829,340,024	12.39
			MDOT	1,764.682	2.90	5,314,377,890	13.63
			County	15.822	0.03	16,208,347	0.04
			City	2.733	0.00	3,665,771	0.01
			Other	0.000	0.00	0	0.00
		Subtotal	2,361.676	3.88	10,163,592,032	26.07	
		Non-NHS	MDOT	0.000	0.00	0	0.00
			County	0.000	0.00	0	0.00
			City	0.000	0.00	0	0.00
			Other	0.000	0.00	0	0.00
	Subtotal		0.000	0.00	0	0.00	
	Subtotal	2,361.676	3.88	10,163,592,032	26.07		
	Minor Arterials	MDOT	3,464.501	5.68	3,460,977,013	8.88	
		County	15.776	0.03	11,857,489	0.03	
		City	9.051	0.01	10,711,352	0.03	
		Other	264.400	0.43	96,027,322	0.25	
		Subtotal	3,753.728	6.16	3,579,573,176	9.18	
	Major Collectors	MDOT	3,544.932	5.82	2,065,435,971	5.30	
		County	7,666.692	12.58	1,732,166,443	4.44	
		City	247.561	0.41	142,302,841	0.37	
Other		5.339	0.01	1,946,508	0.00		
Subtotal	11,464.523	18.81	3,941,851,763	10.11			
Subtotal	15,218.251	24.97	7,521,424,939	19.29			
Non-Federal Aid	Minor Collectors	MDOT	58.202	0.10	16,307,471	0.04	
		County	1,908.668	3.13	350,091,113	0.90	
		City	50.063	0.08	14,809,305	0.04	
		Other	3.305	0.01	785,773	0.00	
	Subtotal	2,020.237	3.31	381,993,662	0.98		
	Local	MDOT	113.613	0.19	34,175,566	0.09	
		County	25,646.578	42.08	3,378,636,740	8.67	
		City	2,695.722	4.42	469,798,344	1.21	
		Other	88.521	0.15	10,729,714	0.03	
		Subtotal	28,544.434	46.84	3,893,340,364	9.99	
Subtotal	30,564.671	50.15	4,275,334,026	10.97			
Total Rural	MDOT	9,524.368	15.63	15,720,613,935	40.33		
	County	35,253.536	57.85	5,488,960,132	14.08		
	City	3,005.129	4.93	641,287,613	1.64		
	Other	361.565	0.59	109,489,317	0.28		
	Subtotal	48,144.598	79.00	21,960,350,997	56.33		

Functional Classification, Federal Aid & Maintenance Responsibility		Urban					
		Public Road Length		Travel			
		Miles	%	AVMT	%		
Federal Aid	Principal Arterials	NHS	Interstate (MDOT)	253.105	0.42	4,391,199,528	11.26
			Freeway	63.823	0.10	527,073,238	1.35
			MDOT	717.448	1.18	4,155,577,140	10.66
			County	11.826	0.02	66,522,245	0.17
			City	204.900	0.34	899,161,596	2.31
		Other	0.000	0.00	0	0.00	
		Subtotal	1,251.103	2.05	10,039,533,747	25.75	
		Non-NHS	Freeway	0.000	0.00	0	0.00
			MDOT	15.369	0.03	44,815,501	0.11
			County	0.000	0.00	0	0.00
	City		2.556	0.00	4,770,327	0.01	
	Other		0.000	0.00	0	0.00	
	Subtotal	17.925	0.03	49,585,828	0.13		
	Subtotal	1,269.028	2.08	10,089,119,575	25.88		
	Minor Arterials	MDOT	219.308	0.36	615,337,747	1.58	
		County	155.099	0.25	315,782,189	0.81	
		City	666.018	1.09	1,602,730,898	4.11	
		Other	48.634	0.08	75,225,908	0.19	
		Subtotal	1,089.059	1.79	2,609,076,742	6.69	
	Collectors	MDOT	96.182	0.16	148,688,838	0.38	
County		373.851	0.61	428,907,311	1.10		
City		1,105.181	1.81	1,185,598,120	3.04		
Other		1.650	0.00	1,241,195	0.00		
Subtotal		1,576.864	2.59	1,764,435,464	4.53		
Subtotal	2,665.923	4.37	4,373,512,206	11.22			
Non-Federal Aid	Local	MDOT	48.773	0.08	21,094,345	0.05	
		County	2,140.086	3.51	582,555,205	1.49	
		City	6,654.488	10.92	1,952,395,984	5.01	
		Other	21.592	0.04	5,254,059	0.01	
	Subtotal	8,864.939	14.55	2,561,299,593	6.57		
Subtotal	8,864.939	14.55	2,561,299,593	6.57			
Total Urban	MDOT	1,414.009	2.32	9,903,786,337	25.40		
	County	2,680.861	4.40	1,393,766,950	3.58		
	City	8,633.143	14.17	5,644,656,925	14.48		
	Other	71.876	0.12	81,721,162	0.21		
Subtotal	12,799.889	21.00	17,023,931,374	43.67			

Total Rural and Urban					
Total Rural and Urban	MDOT	10,938.377	17.95	25,624,400,272	65.73
	County	37,934.397	62.24	6,882,727,082	17.66
	City	11,638.272	19.10	6,285,944,538	16.12
	Other	433.441	0.71	191,210,479	0.49
	Total	60,944.487	100.00	38,984,282,371	100.00

Public Road Length Annual Vehicle Miles of Travel - 2019
Summarized by Road Functional Classification, Federal Aid and Maintenance Responsibility
Statewide Paved

Rural and Urban								
Functional Classification, Federal Aid & Maintenance Responsibility			Public Road Length					
			Miles	%	AVMT	%		
Federal Aid	Principal Arterials	NHS	Interstate (MDOT)	831.544	1.36	9,220,539,552	23.65	
			Freeway	63.823	0.10	527,073,238	1.35	
			Other	MDOT	2,482.130	4.07	9,469,955,030	24.29
			County	27.648	0.05	82,730,592	0.21	
			City	207.633	0.34	902,827,367	2.32	
		Other	0.000	0.00	0	0.00		
		Subtotal	3,612.778	5.93	20,203,125,779	51.82		
		Non-NHS	Freeway	0.000	0.00	0	0.00	
			Other	MDOT	15.369	0.03	44,815,501	0.11
			County	0.000	0.00	0	0.00	
	City		2.556	0.00	4,770,327	0.01		
	Other		0.000	0.00	0	0.00		
	Subtotal	17.925	0.03	49,585,828	0.13			
	Subtotal	3,630.703	5.96	20,252,711,607	51.95			
	Minor Arterials	MDOT	3,683.808	6.04	4,076,314,760	10.46		
		County	170.875	0.28	327,639,678	0.84		
		City	675.069	1.11	1,613,442,250	4.14		
		Other	313.034	0.51	171,253,230	0.44		
		Subtotal	4,842.787	7.95	6,188,649,918	15.87		
	Rural Major Collectors and Urban Collectors	MDOT	3,641.114	5.97	2,214,124,809	5.68		
County		8,040.543	13.19	2,161,073,754	5.54			
City		1,352.742	2.22	1,327,900,961	3.41			
Other		6.989	0.01	3,187,703	0.01			
Subtotal		13,041.387	21.40	5,706,287,227	14.64			
Subtotal	21,514.877	35.30	32,147,648,752	82.46				
Non-Federal Aid	Rural Minor Collectors	MDOT	58.202	0.10	16,307,471	0.04		
		County	1,908.668	3.13	350,091,113	0.90		
		City	50.063	0.08	14,809,305	0.04		
		Other	3.305	0.01	785,773	0.00		
		Subtotal	2,020.237	3.31	381,993,662	0.98		
	Local	MDOT	162.387	0.27	55,269,911	0.14		
		County	27,786.663	45.59	3,961,191,945	10.16		
		City	9,350.209	15.34	2,422,194,328	6.21		
		Other	110.113	0.18	15,983,773	0.04		
		Subtotal	37,409.372	61.38	6,454,639,957	16.56		
Subtotal	2,130.351	3.50	397,977,435	1.02				
Total Rural and Urban	MDOT	10,938.377	17.95	25,624,400,272	65.73			
	County	37,934.397	62.24	6,882,727,082	17.66			
	City	11,638.272	19.10	6,285,944,538	16.12			
	Other	433.441	0.71	191,210,479	0.49			
	Subtotal	60,944.487	100.00	38,984,282,371	100.00			

Public Road Length Annual Vehicle Miles of Travel - 2019
Summarized by Road Functional Classification, Federal Aid and Maintenance Responsibility
Statewide Unpaved

Functional Classification, Federal Aid & Maintenance Responsibility		Rural					
		Public Road Length		Travel			
		Miles	%	AVMT	%		
Federal Aid	Principal Arterials	NHS	Interstate (MDOT)	0.000	0.00	0	0.00
			MDOT	0.000	0.00	0	0.00
			County	0.000	0.00	0	0.00
			City	0.000	0.00	0	0.00
			Other	0.000	0.00	0	0.00
		Subtotal	0.000	0.00	0	0.00	
		Non-NHS	MDOT	0.000	0.00	0	0.00
			County	0.000	0.00	0	0.00
			City	0.000	0.00	0	0.00
			Other	0.000	0.00	0	0.00
	Subtotal		0.000	0.00	0	0.00	
	Subtotal	0.000	0.00	0	0.00		
	Minor Arterials	MDOT	0.000	0.00	0	0.00	
		County	0.347	0.00	344,628	0.02	
		City	0.000	0.00	0	0.00	
		Other	0.000	0.00	0	0.00	
		Subtotal	0.347	0.00	344,628	0.02	
	Major Collectors	MDOT	0.002	0.00	23	0.00	
		County	482.516	2.92	34,629,826	1.64	
		City	0.594	0.00	13,700	0.00	
Other		2.742	0.02	122,101	0.01		
Subtotal		485.854	2.94	34,765,650	1.65		
Subtotal	486.201	2.94	35,110,278	1.67			
Non-Federal Aid	Minor Collectors	MDOT	0.004	0.00	383	0.00	
		County	275.818	1.67	17,972,673	0.85	
		City	0.425	0.00	54,753	0.00	
		Other	25.602	0.15	378,959	0.02	
		Subtotal	301.849	1.82	18,406,768	0.87	
	Local	MDOT	0.002	0.00	122	0.00	
		County	14,828.700	89.64	1,882,743,890	89.33	
		City	185.260	1.12	26,551,823	1.26	
		Other	482.049	2.91	77,616,849	3.68	
		Subtotal	15,496.010	93.67	1,986,912,684	94.27	
Subtotal	15,797.859	95.50	2,005,319,452	95.15			
Total Rural	MDOT	0.008	0.00	528	0.00		
	County	15,587.380	94.22	1,935,691,017	91.84		
	City	186.279	1.13	26,620,276	1.26		
	Other	510.393	3.09	78,117,909	3.71		
	Subtotal	16,284.060	98.43	2,040,429,730	96.81		

Functional Classification, Federal Aid & Maintenance Responsibility		Urban					
		Public Road Length		Travel			
		Miles	%	AVMT	%		
Federal Aid	Principal Arterials	NHS	Interstate (MDOT)	0.000	0.00	0	0.00
			Freeway	0.000	0.00	0	0.00
			MDOT	0.000	0.00	0	0.00
			County	0.000	0.00	0	0.00
			City	0.000	0.00	0	0.00
		Other	0.000	0.00	0	0.00	
		Subtotal	0.000	0.00	0	0.00	
		Non-NHS	Freeway	0.000	0.00	0	0.00
			MDOT	0.000	0.00	0	0.00
			County	0.000	0.00	0	0.00
	City		0.000	0.00	0	0.00	
	Other		0.000	0.00	0	0.00	
	Subtotal	0.000	0.00	0	0.00		
	Subtotal	0.000	0.00	0	0.00		
	Minor Arterials	MDOT	0.000	0.00	0	0.00	
		County	2.786	0.02	6,261,381	0.30	
		City	0.000	0.00	0	0.00	
		Other	0.000	0.00	0	0.00	
		Subtotal	2.786	0.02	6,261,381	0.30	
	Collectors	MDOT	0.000	0.00	0	0.00	
County		1.708	0.01	1,498,004	0.07		
City		2.171	0.01	832,774	0.04		
Other		0.000	0.00	0	0.00		
Subtotal		3.879	0.02	2,330,778	0.11		
Subtotal	6.665	0.04	8,592,159	0.41			
Non-Federal Aid	Local	MDOT	0.000	0.00	0	0.00	
		County	109.982	0.66	26,150,074	1.24	
		City	141.146	0.85	31,966,866	1.52	
		Other	1.146	0.01	441,714	0.02	
		Subtotal	252.274	1.52	58,558,654	2.78	
Subtotal	252.274	1.52	58,558,654	2.78			
Total Urban	MDOT	0.000	0.00	0	0.00		
	County	114.476	0.69	33,909,459	1.61		
	City	143.317	0.87	32,799,640	1.56		
	Other	1.146	0.01	441,714	0.02		
	Subtotal	258.939	1.57	67,150,813	3.19		

Total Rural and Urban					
Total Rural and Urban	MDOT	0.008	0.00	528	0.00
	County	15,701.855	94.92	1,969,600,476	93.45
	City	329.596	1.99	59,419,916	2.82
	Other	511.539	3.09	78,559,623	3.73
	Total	16,542.998	100.00	2,107,580,543	100.00

Public Road Length Annual Vehicle Miles of Travel - 2019
Summarized by Road Functional Classification, Federal Aid and Maintenance Responsibility
Statewide Unpaved

Rural and Urban								
Functional Classification, Federal Aid & Maintenance Responsibility			Public Road Length					
			Miles	%	AVMT	%		
Federal Aid	Principal Arterials	NHS	Interstate (MDOT)	0.000	0.00	0	0.00	
			Freeway	0.000	0.00	0	0.00	
			Other	MDOT	0.000	0.00	0	0.00
			County	0.000	0.00	0	0.00	
			City	0.000	0.00	0	0.00	
		Other	0.000	0.00	0	0.00		
		Subtotal	0.000	0.00	0	0.00		
		Non-NHS	Freeway	0.000	0.00	0	0.00	
			Other	MDOT	0.000	0.00	0	0.00
			County	0.000	0.00	0	0.00	
	City		0.000	0.00	0	0.00		
	Other		0.000	0.00	0	0.00		
	Subtotal	0.000	0.00	0	0.00			
	Minor Arterials	MDOT	0.000	0.00	0	0.00		
		County	3.133	0.02	6,606,009	0.31		
		City	0.000	0.00	0	0.00		
		Other	0.000	0.00	0	0.00		
		Subtotal	3.133	0.02	6,606,009	0.31		
	Rural Major Collectors and Urban Collectors	MDOT	0.002	0.00	23	0.00		
		County	484.224	2.93	36,127,830	1.71		
City		2.765	0.02	846,474	0.04			
Other		2.742	0.02	122,101	0.01			
Subtotal		489.733	2.96	37,096,428	1.76			
Subtotal		492.866	2.98	43,702,437	2.07			
Non-Federal Aid	Rural Minor Collectors	MDOT	0.004	0.00	383	0.00		
		County	275.818	1.67	17,972,673	0.85		
		City	0.425	0.00	54,753	0.00		
		Other	25.602	0.15	378,959	0.02		
		Subtotal	301.849	1.82	18,406,768	0.87		
	Local	MDOT	0.002	0.00	122	0.00		
		County	14,938.681	90.30	1,908,893,964	90.57		
		City	326.406	1.97	58,518,689	2.78		
		Other	483.195	2.92	78,058,563	3.70		
		Subtotal	15,748.284	95.20	2,045,471,338	97.05		
	Subtotal		785.044	4.75	96,465,331	4.58		
	Total Rural and Urban	MDOT	0.008	0.00	528	0.00		
		County	15,701.855	94.92	1,969,600,476	93.45		
		City	329.596	1.99	59,419,916	2.82		
Other		511.539	3.09	78,559,623	3.73			
Subtotal		16,542.998	100.00	2,107,580,543	100.00			

Section E

Interstate Highways

Route Location Descriptions



Route Location Descriptions

Route	Description	State Maintained (Miles)
I-10	From the Mississippi-Louisiana State Line east of Slidell, Louisiana, to the Mississippi-Alabama State Line southwest of Mobile, Alabama.	77.676
I-20	From the Mississippi-Louisiana State Line at Vicksburg to a point on I-55 in Jackson and from another point on I-55 southeast of Jackson to a point on I-59 west of Meridian.	131.576
I-22	Beginning at its intersection with I-269 in Desoto County and continuing easterly to the Alabama State Line.	106.7
I-55	From the Mississippi-Louisiana State Line south of McComb via Jackson to the Mississippi-Tennessee State Line south of Memphis, Tennessee.	280.572
I-59	From the Mississippi-Louisiana State Line near Picayune via Hattiesburg, Laurel and Meridian to the Mississippi-Alabama State Line west of Cuba, Alabama.	171.501
I-69	Beginning at its intersection with MS 713 at the DeSoto/Tunica County Line, thence extending northeasterly to intersect with MS 304, thence easterly to intersect with I-55 at or near Hernando, thence northerly to the Tennessee State Line.	22.424
I-110	Beginning at its intersection with US 90 in Biloxi thence north to I-10.	4.156
I-220	Beginning at its intersection with I-20 at or near Van Winkle and thence northeasterly to intersect with I-55 at or near the Hinds-Madison County Line.	10.909
I-269	Beginning at its intersection with I-55/I-69 in Desoto County and continuing northerly to the Tennessee State Line.	26.03

Section F

United States & Mississippi Highways Route Location Descriptions



US & MS Numbered Highways Route Location Descriptions

Route	Description	State Maintained (Miles)	Local Maintained (Miles)	Proposed (Miles)	Total (Miles)
MS 1	Begins at Onward, Sharkey County, thence in a westerly direction to Fidler, thence in a northerly direction to Mayersville, thence continues from MS 14 approximately mid-way between Mayersville and Rolling Fork to or near Greenville, Rosedale, Sherard and ends at US 49 east of Mississippi River Bridge at Helena, Coahoma County.	148.394	0	0	148.394
MS 2	Begins at or near Hickory Flat, Benton County, and extends in a northeasterly direction to or near Blue Mountain, thence continues from or near Ripley to or near Kossuth to US 72 west of Corinth, thence from US 45 north of Corinth, Alcorn County, northeasterly to the Mississippi-Tennessee State Line.	40.969	0	0	40.969
MS 3	Begins at a point on US 61 at or near Redwood, Warren County, and extends in a northeasterly direction to or near Satartia and Yazoo City, thence follows US 49W to or near Inverness, thence in a northeasterly direction to Moorhead, thence north to Sunflower, thence continues along US 49W to Tutwiler, thence in a northeasterly direction to Lambert, Marks, Sledge, Crenshaw, Sarah and Savage to intersect US 61 at or near Lake Cormorant, DeSoto County.	117.609	0	0	117.609
MS 4	Begins at or near Fox Island and extends east to west corporate limits of Tunica, Coahoma County, thence continues from US 61 south of Tunica to or near Savage, Strayhorn, Senatobia, Holly Springs and Ashland, thence continues from Mississippi 5 approximately six and one-half miles south of Ashland to or near Ripley, Booneville, Bontonite Mill, Livingstons Store, Nite Site, and Bay Springs to Mississippi 25 at or near Dennis.	146.657	0	0	146.657
MS 5	Begins on MS 178 near Hickory Flat, Benton County, and extends north to Elvis Chapel Church on US 72, and thence west on US 72 to Harris Chapel Church and thence northwest to MS 7, Benton County.	24.28	2.187	0	26.467
MS 6	Begins on MS 161 in Clarksdale, thence easterly to Marks, Batesville, Oxford, Pontotoc, Tupelo, thence southerly to Nettleton and ends at or near Amory.	24.477	0.696	4.367	29.54
MS 7	Begins at or near Belzoni, Humphreys County, and extends in a northeasterly direction to or near Swiftdown to US 82 north of Itta Bena, thence continues from or near Greenwood to or near Holcomb, Grenada, Coffeerville, Water Valley, Oxford, and Holly Springs to the Mississippi-Tennessee State Line northeast of Michigan City, Benton County.	140.9677	0	0	140.9677
MS 8	Begins on MS 1 at or near Rosedale, Bolivar County, and extends in an easterly direction to or near Cleveland, Ruleville, Minter City, Philipp and Holcomb, thence continues from or near Grenada to or near Calhoun City, Houston and Aberdeen and ends on US 278 at or near Greenwood Springs, Monroe County.	161.875	0	0	161.875
MS 9	Begins at or near Ackerman, Choctaw County, and extends in a northerly direction to or near Eupora, Bellefontaine and Slate Springs to MS 8 south of Calhoun City, thence continues from or near Calhoun City to or near Bruce, Sarepta, Pontotoc, and Sherman, thence continuing from US 78 northwest of Sherman to, at or near Blue Springs and ending at MS 30 at or near Graham in Union County.	108.521	0	0	108.521

US & MS Numbered Highways Route Location Descriptions

Route	Description	State Maintained (Miles)	Local Maintained (Miles)	Proposed (Miles)	Total (Miles)
MS 9W	Begins on MS 9 north of Bruce, Calhoun County, and extends northerly to or near Banner and Paris to MS 7 at Airport Road south of Markette, Lafayette County.	20.192	0	0	20.192
US 11	Begins on I-59 at or near Nicholson, south of Picayune, Pearl River County, and extends in a northeasterly direction to or near Picayune, Poplarville, Hattiesburg, Laurel, Enterprise and Meridian, and thence easterly to the Mississippi-Alabama State Line, Lauderdale County.	163.623	3.019	0	166.642
MS 12	Begins on MS 1 at or near James, Washington County, thence continuing through LeRoy Percy State Park and extends in an easterly direction to or near Hollandale, Belzoni, Tchula, Lexington, Durant, Kosciusko and Ackerman to a point on US 82 north of Mississippi State University, thence continues from or near Columbus and extends in a northeasterly direction to the Mississippi-Alabama State Line, Lowndes County.	164.656	0	0	164.656
MS 13	Begins at a point on US 49 at or near Maxie, Forrest County, and extends in a northwesterly direction to or near Lumberton and Columbia, thence continues in a northerly direction to or near Prentiss, Mendenhall, Puckett, Daniel, Polkville, Morton, and Lena and ends at a point on MS 16 west of Carthage at or near Pine Tree, Leake County.	153.36	0	0	153.36
MS 14	Begins at or near Mayersville, Issaquena County, and extends in an easterly direction to or near Rolling Fork, thence continues from US 61 at or near Anguilla to US 49W at or near Louise, thence continues from, at or near Ebenezer to or near Goodman, Newport, and Zemuly to south of Kosciusko to or near Louisville and Macon ending at the Mississippi-Alabama Line east of Macon, Noxubee County.	139.299	0	0	139.299
MS 15	Begins at the intersection of I-10 and I-110, Harrison County, and extends in a northerly direction to or near Beaumont, Laurel, Bay Springs, Newton, Philadelphia, Louisville, Ackerman, Mathiston, Houston, Pontotoc, New Albany, Ripley, Walnut and ends at the Mississippi-Tennessee State Line, Tippah County.	322.672	0	22.69	345.362
MS 16	Begins on MS 1 at or near the Issaquena-Washington County Line, thence in a southeasterly direction to Rolling Fork and extends in a southeasterly direction near Little Sunflower River, thence continues from or near Holly Bluff in a northeasterly direction to US 49W at or near Craig, thence continues from or near Yazoo City to or near Benton to US 51 at or near Canton, thence continues to or near Carthage, Philadelphia, Dekalb and Scooba to the Mississippi-Alabama State Line east of Scooba, Kemper County.	157.553	1.497	0	159.05
MS 17	Begins in Scott County on designated MS 25, thence northerly to MS 16 near Farmhaven, thence to or near Pickens, Lexington, Carrollton and ends approximately 3.1 miles northeast of North Carrollton, Carroll County.	68.555	0.414	0	68.969
MS 18	Begins at or near Grand Gulf, Claiborne County, then to or near Port Gibson and extends in a northeasterly direction to or near Hermanville, Utica, and Raymond to an intersection with US 80 at or near Jackson, thence from Brandon continues in a southeasterly direction to or near Raleigh and Bay Springs, thence continues in a northeasterly direction to or near Rose Hill, thence southeast to or near Pachuta, thence east to or near Quitman and ends at the Mississippi-Alabama State Line east of Quitman, Clarke County.	170.013	7.364	4.528	181.905

US & MS Numbered Highways Route Location Descriptions

Route	Description	State Maintained (Miles)	Local Maintained (Miles)	Proposed (Miles)	Total (Miles)
MS 19	Begins on US 51 at or near West, Holmes County, and extends in a southeasterly direction to or near Kosciusko, Zama, Arlington High School, Yates Crossing, Philadelphia and Meridian, and ends at the Mississippi-Alabama State Line southeast of Meridian, Lauderdale County.	99.189	2.556	0	101.745
MS 21	Begins at a point on MS 35 at or near Forest, Scott County, and runs in a northeasterly direction to or near Sebastopol, Dixon, Neshoba County Fairgrounds, Philadelphia, Bond High School, Preston, Gholson, thence in a northeasterly direction to intersect MS 39 at or near Shuqualak, Noxubee County.	73.2	0	0	73.2
MS 22	Begins at or near Edwards, Hinds County, thence in a northeasterly direction to or near Flora, thence to a point on US 51 at or near Canton, Madison County.	42.899	0	0	42.899
MS 23	Begins on MS 25 at or near Smithville in Monroe County, thence northerly to Tremont, thence to the Mississippi-Alabama State Line, Itawamba County, southeast of Golden, Mississippi.	32.205	0	0	32.205
MS 24	Begins at or near Fort Adams, Wilkinson County, and extends in an easterly direction to or near Woodville, Centreville, Gloster, Liberty, and McComb, Pike County.	75.922	0	0	75.922
MS 25	Begins at or near Jackson, Hinds County, thence in a northeasterly direction to or near Carthage, Louisville and Starkville, thence from a point on US 45A to or near Aberdeen, Amory, Smithville, to US 78, thence continuing to Belmont, Dennis, Tishomingo, luka and to the Mississippi-Tennessee State Line north of Cross Roads in Tishomingo County.	222.588	0	18.309	240.896
MS 26	Begins at the Mississippi-Louisiana State Line east of Bogalusa, Pearl River County, and extends in an easterly direction to or near Poplarville and Wiggins and ends at or near Lucedale, George County.	77.05	0	0	77.05
MS 27	Begins on the Mississippi-Louisiana State Line south of Tylertown, Walthall County, and extends northerly to Tylertown, Monticello, Georgetown, Crystal Springs, Utica and ends at or near Vicksburg, Warren County.	119.642	0	0	119.642
MS 28	Begins at or near Fayette, Jefferson County, and extends to, at or near Hazlehurst, Georgetown, Pinola, Magee and Taylorsville and ends on US 84 west of Laurel, Jones County.	124.786	0	0	124.786
MS 29	Begins at or near Wiggins, Stone County, and extends in a northerly direction to or near Janice, New Augusta, Runnelstown, Ellisville, and ends at MS 28 at or near Soso, Jones County.	76.421	1.518	0	77.939
MS 30	Begins at or near Oxford, Lafayette County, and extends in a northeasterly direction to MS 178 in New Albany, thence extending east and northerly to its intersection with Sam T. Barkley Road, thence by Keownsville and Pleasant Ridge, thence to a point at or near Wheeler to intersect US 45, thence along US 45 to south of Booneville, thence from US 45 northeasterly to intersect MS 4 and MS 364, thence to Walden's Store, Hills Chapel, Burton, and ends at the Natchez Trace Parkway east of Tishomingo, Tishomingo County.	83.293	0.75	1.657	85.7
MS 32	Begins on MS Highway 1 at or near Perthshire, Bolivar County, and extends east to US 61 at or near Shelby, easterly to or near Parchman, Webb, Charleston, Oakland, Water Valley, Bruce and New Houlika, thence continues from MS 15 south of Houlika to or near Van Vleet and Okolona, Chickasaw County.	129.141	9.801	6.539	145.481
MS 33	Begins at the Mississippi-Louisiana State Line, Wilkinson County, extending northerly to MS 24 at or near Centreville, thence to Gloster to or near Crosby, Knoxville, Roxie and McNair to US 61 south of Fayette, then from or near Fayette northeasterly to or near Red Lick and Pattison to MS 18 at or near Hermanville, Claiborne County.	45.498	0	20.859	66.357

US & MS Numbered Highways Route Location Descriptions

Route	Description	State Maintained (Miles)	Local Maintained (Miles)	Proposed (Miles)	Total (Miles)
MS 35	Begins at the Mississippi-Louisiana State Line, Marion County, south of Sandy Hook and extends in a northerly direction to a point on US 98 at or near Foxworth, thence continues from or near Columbia to or near Bassfield, Lone Star, Mount Olive, Mize, Raleigh, Forest, Carthage, Kosciusko, Vaiden, Holcomb, Charleston and Batesville and ends at or near the Sardis Dam northeast of Batesville, Panola County.	260.699	0.187	0	260.886
MS 37	Begins at a point on US 84, Covington County, south of Hot Coffee and extends in a northerly direction to or near Taylorsville, Center Ridge and ending on MS 35 south Raleigh, Smith County.	24.586	0	0	24.586
MS 39	Begins at or near Meridian, Lauderdale County, and extends in a northerly direction to or near DeKalb and ends on US 45 at or near Shuqualak, Noxubee County.	49.757	0	0	49.757
MS 41	Begins at or near Pontotoc, Pontotoc County, and extends southeasterly to or near Okolona, thence easterly to US 45 at or near Wren, Monroe County.	31.375	0	0	31.375
MS 42	Begins at Lawrence-Simpson County Line northeast of New Hebron and extends to or near New Hebron, Prentiss, Bassfield and Sumrall to US 49, thence continues north of Hattiesburg to or near Petal, Runnelstown, Richton, Sand Hill, and State Line to the Alabama State Line, Wayne County.	106.947	0	0	106.947
MS 43	Begins on US 90 west of Bay St. Louis, Hancock County, and extends in a north northwesterly direction to or near Picayune, thence continues from or near Picayune to MS 26 at or near Cross Roads then to MS 13 south of Prentiss west and north to Arm Road in Section 5, Township 6 North, Range 20 West, Lawrence County, and proceeds northwesterly for approximately four miles to its intersection with US 84 in Section 24, Township 7 North, Range 21 West, thence continue from at or near Silver Creek, New Hebron and Pinola to MS 13 southwest of Mendenhall, thence continues from MS 18 at or near Puckett, Cross Roads, Pelahatchie and Pisgah to MS 16 at or near Canton, thence to or near Thomastown, Kosciusko, Shady Grove and Friendship ending at the intersection of MS 407 south of Kilmichael, Montgomery County.	227.884	4.987	0	232.871
MS 44	Begins at or near McComb, Pike County, extending to or near Pricedale and Jayess to MS 27 east of Jayess, extending easterly across the Pearl River to Mississippi 13, Marion County, thence continues from at or near Columbia to or near Sumrall, Lamar County.	47.564	0.069	12.536	60.169
US 45	Begins at the Mississippi-Alabama State Line at or near the town of State Line, Greene County, and extends in a northerly direction to or near Waynesboro, Quitman, Meridian, Scooba, Macon, Brooksville, Columbus, Aberdeen, Nettleton, Shannon, Tupelo, Booneville, Corinth and ends at the Mississippi-Tennessee State Line north of Corinth, Alcorn County.	273.496	0	0	273.496
US 45A	Begins at a point on US 45 at or near Brooksville, Noxubee County, and extends in a northerly direction to or near West Point, Okolona, and ends at a point on US 45 at or near Shannon, Lee County.	63.371	0	0	63.371
MS 46	Begins at a point on MS 9 south of Calhoun City, Calhoun County, and extends southeasterly to or near Hohenlinden, Mantee, Montpelier to MS 50 approximately seven miles west of West Point, Clay County.	23.234	0	18.531	41.765
MS 47	Begins at approximately seven miles west of West Point, Clay County, on MS 50 and runs in a northerly direction to intersect with MS 8 at or near Trebloc, and thence north to Buena Vista, Chickasaw County.	23.048	0	0	23.048

US & MS Numbered Highways Route Location Descriptions

Route	Description	State Maintained (Miles)	Local Maintained (Miles)	Proposed (Miles)	Total (Miles)
MS 48	Begins at or near Centreville, Wilkinson County, and extends to Liberty, thence continues from MS 24 west of McComb and extends in a southeasterly direction to or near Magnolia, Tylertown and Dexter, thence continuing in a southeasterly direction to intersect with MS 35 at Sandy Hook, thence in an easterly direction to or near Lumberton, Lamar County.	65.046	0	20.267	85.313
US 49W	Begins at or near Yazoo City, Yazoo County, and extends in a northerly direction to or near Belzoni, Indianola and Ruleville and ends at or near Tutwiler, Tallahatchie County.	89.221	0	0	89.221
US 49E	Begins at or near Yazoo City, Yazoo County, and extends in a northerly direction to or near Tchula and Greenwood and ends at or near Tutwiler, Tallahatchie County.	85.419	0	0	85.419
US 49	Begins at or near Gulfport, Harrison County, and extends in a northerly direction to or near Wiggins, Hattiesburg, Collins, Mendenhall, Jackson and Yazoo City, thence continues from or near Tutwiler to or near Clarksdale, and thence continues from US 61 north of Clarksdale westward to or near the Mississippi River, Coahoma County, near Helena, Arkansas.	234.899	0	0	234.899
MS 50	Begins at or near Walthall, Webster County, thence easterly to or near Cumberland to MS 15, thence to or near Pheba, Cedar Bluff, and West Point to or near junction MS 373 and US 45, then continues from, at or near Columbus on US 82 northeasterly to the Mississippi-Alabama State Line, Lowndes County.	46.821	11.12	0	57.941
US 51	Begins at the Mississippi-Louisiana State Line at or near Osyka, Pike County, and extends in a northerly direction to or near Magnolia, McComb, Summit, Brookhaven, Hazlehurst, Crystal Springs, Jackson, Canton, Durant, Winona, Grenada, Batesville, Senatobia and Hernando and ends at the Mississippi-Tennessee State Line north of Horn Lake, DeSoto County.	267.175	0	0	267.175
MS 53	Begins at or near Poplarville, Pearl River County, and extends in a southeasterly direction to or near Nacaise and ends at or near Lyman, Harrison County.	38.92	0	0	38.92
MS 57	Begins at or near Fontainebleau, Jackson County, and extends to or near Vancleave, Benndale, Avent, and McLain, thence continues from US 98 east of McLain to or near Leakesville, thence continues from or near Leakesville northerly to or near State Line on US 45 ending at intersection with MS 42, Greene County.	95.692	0	0	95.692
US 61	Begins at the Mississippi-Louisiana State Line south of Woodville, Wilkinson County, and extends in a northerly direction to or near Woodville, Natchez, Fayette, Port Gibson, Vicksburg, Rolling Fork, Leland, Cleveland, Clarksdale and Tunica and ends at the Mississippi-Tennessee State Line north of Lake View, DeSoto County.	299.788	0	0	299.788
MS 63	Begins from US 90 at or near Pascagoula, Jackson County, and extends in a northerly direction to or near Moss Point, Wade, Lucedale, Leakesville, Sand Hill and ends at or near Waynesboro, Wayne County.	101.603	0	0	101.603
MS 67	Begins at I-10 and extends north to US 49 at or near Saucier, all in Harrison County.	18.261	0	0	18.261
MS 69	Begins at the Mississippi-Alabama State Line and extends northerly to or near Columbus, all in Lowndes County.	15.797	0	0	15.797
US 72	Begins at the Mississippi-Tennessee State Line northwest of Mt. Pleasant in Marshall County and extends in a southeasterly direction to or near Walnut, Corinth and Iuka and ends at the Mississippi-Alabama State Line southeast of Iuka, Tishomingo County.	89.949	0	0	89.949

US & MS Numbered Highways Route Location Descriptions

Route	Description	State Maintained (Miles)	Local Maintained (Miles)	Proposed (Miles)	Total (Miles)
MS 76	Beginning on MS 6 east extending south easterly to US Hwy. 45 south of Tupelo and continuing easterly to existing MS Hwy 6 near Plantersville, continuing from a point approximately 7.482 miles northeast of US Highway 78 near the community of Fairview and extending northeasterly approximately 11 miles to the Alabama state Line, Itawamba County. (Proposed figures include MS 6 overlap.)	2.452	0	11.063	13.515
US 78	Begins at the Mississippi-Tennessee State Line northwest of Olive Branch, DeSoto County, and extends in a southeasterly direction to or near Holly Springs, New Albany, Tupelo and Fulton and ends at the Mississippi-Alabama State Line east of Fulton, Itawamba County.	11.368	0	0	11.368
US 80	Begins at or near Vicksburg, Warren County, and extends in an easterly direction to or near Jackson, Brandon, Forest, Newton, and Meridian and ends at the Mississippi Alabama State Line east of Meridian, Lauderdale County.	95.039	0	0	95.039
US 82	Begins at the Mississippi River Bridge southwest of Greenville, Washington County, and extends in a northeasterly direction to or near Greenville, thence east to or near Leland, Indianola, Greenwood, Carrollton, Winona, Mathiston and Starkville to a point on US 45 west of Columbus, thence continues from or near Columbus to the Mississippi-Alabama State Line east of Columbus, Lowndes County.	182.396	0	0	182.396
US 84	Begins at the Mississippi River Bridge at or near Natchez, Adams County, and extends in an easterly direction to US 61 in Natchez, thence continues jointly with US 61 to or near Washington, thence continues from US 61 at or near Washington, to or near Meadville, Brookhaven, Monticello, Prentiss, Collins, Laurel and Waynesboro to the Mississippi-Alabama State Line east of Tokio, Wayne County.	179.164	0	2.071	181.235
US 90	Begins at the Mississippi-Louisiana State Line southwest of Pearlinton, Hancock County, and extends in an easterly direction to or near Bay St. Louis, Gulfport, Biloxi, Pascagoula, and ends at the Mississippi-Alabama State Line, Jackson County, enroute to Mobile, Alabama.	79.735	0	0	79.735
US 98	Begins at or near Bude, Franklin County, and extends in a southeasterly direction to or near Summit, thence continues from, at or near McComb to or near Tylertown, Columbia, and Hattiesburg, thence continues from I-59 southwest of Hattiesburg to or near New Augusta, Beaumont, McLain, Lucedale to the Mississippi-Alabama State Line southeast of Lucedale, George County.	166.255	0	0	166.255
MS 145	Begins at its intersection with MS 8 and extending northwesterly to US 45 is designated and shall be know as "Veteran Drive".	109.348	5.738	0	115.086
MS 149	The various sections of Old US 49 that have been relocated by new construction.	54.768	3.033	0	57.801
MS 161	The various sections of Old US 61 that have been relocated by new construction.	19.872	0	0	19.872
MS 172	The various sections of Old US 72 that have been relocated by new construction.	11.913	0	0	11.913
MS 178	The various sections of Old US 78 that have been relocated by new construction.	109.206	6.493	0	115.699
MS 182	The various sections of Old US 82 that have been relocated by new construction.	40.276	0	0	40.276
MS 184	The various sections of Old US 84 that have been relocated by new construction.	34.881	1.242	0	36.123
MS 198	The various sections of Old US 98 that have been relocated by new construction.	25.883	0.816	0	26.699
MS 245	Begins on US 45 ALT South of Okolona, Chickasaw County, thence continues to MS 32/MS 41 at Okolona, continuing to MS 145 at Shannon, Lee County. This route also includes a section at Crawford whose termini begins and ends on US 45 ALT, Lowndes County.	13.796	1.506	0	15.302

US & MS Numbered Highways Route Location Descriptions

Route	Description	State Maintained (Miles)	Local Maintained (Miles)	Proposed (Miles)	Total (Miles)
US 278	Begins at the Arkansas State Line, continuing along US 82 to Leland, thence along US 61 to Clarksdale, continuing along MS 6 to Batesville, Oxford, Pontotoc and Tupelo, thence along US 45 to South of Nettleton, near Wren, thence easterly to Amory and ending at the Mississippi-Alabama State Line near Gattman, Monroe County.	135.532	0	0	135.532
MS 301	Begins at or near Arkabutla, Tate County, thence north to the Tate-DeSoto County Line, thence from Arkabutla Dam northerly to MS 304 at Eudora to or near Lynchburg and ends at the Mississippi-Tennessee State Line, DeSoto County.	13.017	10.319	0	23.336
MS 302	Begins at US 61, DeSoto County, thence east to US 78 at or near Olive Branch in DeSoto County, thence to US 72 at or near Mount Pleasant in Marshall County.	34.442	0	0	34.442
MS 304	Begins at the Tennessee State Line at or near US 72, Marshall County, and thence running in a southwesterly direction to intersect with US 78 at or near Byhalia and thence running in a westerly direction to intersect I-55 at or near Hernando and thence running in a westerly direction to intersect with US 61 in DeSoto County.	2.968	0	0	2.968
MS 305	Begins at or near the north boundary line of Sardis Reservoir, Lafayette County, and extends northerly to MS 310 in Lafayette County, then from MS 4 north to or near Independence, Lewisburg, Olive Branch and ends at the Tennessee State Line, DeSoto County.	26.521	2.132	0	28.653
MS 306	Begins at or near Coldwater and extends to or near Independence, all in Tate County.	9.686	0	0	9.686
MS 309	Begins on MS 4 at or near Chulahoma, Marshall County, Mississippi and running thence in a northerly direction to or near the communities of Watson, the Town of Byhalia, and ends at the Tennessee State Line north of Barton, Marshall County, Mississippi.	25.226	0.551	0	25.777
MS 310	Begins on MS 3 in Crenshaw, Panola County, and extends in an easterly direction to Como, then return from I-55 easterly to the Lafayette County Line near Laws Hill, then to MS 7 at or near Malone, Marshall County.	37.573	6.911	0	44.484
MS 311	Begins on MS 7 at or near Holly Springs and extends northerly to US 72 at or near Mt. Pleasant, all in Marshall County.	12.779	0	0	12.779
MS 313	Begins at or near Hudsonville and extends westerly to Atway, thence northerly to US 72 at or near Slayden, all in Marshall County.	1.385	7.133	0	8.518
MS 314	Begins at or near Sardis Reservoir and extends southeasterly to or near Oxford, all in Lafayette County.	4.379	2.899	0	7.278
MS 315	Begins at US Highway 49/61 near the Town of Rich, continuing to the Coahoma-Quitman County Line, thence easterly to or near Sledge and Sardis, southeasterly to or near Sardis Dam and Water Valley to MS 9W at or near Paris, Lafayette County.	71.463	5.547	0	77.01
MS 316	Begins at the eastern city limits of Friar's Point in Coahoma County thence in a easterly direction to or near Coahoma and intersects US 61 at or near Frank Montory's Place and running thence in a generally southeasterly direction through Jonestown, thence through Belen to St. 6 west of Marks, Quitman County.	10.551	12.227	0	22.778
MS 321	Begins on MS 32 east of Webb and extends northerly and ends at or near Brazil, thence from the northern Mississippi State Penitentiary entrance to Lambert intersecting MS 3, all in Quitman, Tallahatchie County.	5.916	3.215	0	9.131

US & MS Numbered Highways Route Location Descriptions

Route	Description	State Maintained (Miles)	Local Maintained (Miles)	Proposed (Miles)	Total (Miles)
MS 322	Begins at or near Sherard, Coahoma County, and extends east to or near Clarksdale, thence from or near Hopson on US 49 south of Clarksdale east to MS 3 approximately 3 miles south of Lambert, thence from Lambert to Crowder and ends on the Batesville-Charleston Road east of Crowder, Panola County.	35.202	0	0	35.202
MS 328	Begins where it intersects with MS 315, and extends easterly in a direction approximately 8 miles to or near Taylor, thence to or near Markette, Lafayette County.	12.847	0	0	12.847
MS 330	Begins on U.S. 51 west of Tillatoba, Yalobusha County, and extends easterly to or near Coffeerville and Gums, thence east to Bruce, Calhoun County.	33.271	0	0	33.271
MS 331	Begins on MS 9 southwest of Sarepta, Calhoun County, and extends north to or near Tula and ends on Mississippi 334 north of Tula, Lafayette County.	13.439	0	0	13.439
MS 332	Begins at the intersection of Old MS 7 with US 51 approximately one mile north of Grenada and extending in a northeasterly direction to the north abutment of the Grenada Dam, all in Grenada County.	2.528	0.816	0	3.344
MS 333	Begins at the intersection of Old MS 8 with new MS 8, approximately one mile east of Grenada and extending in a northeasterly direction to its intersection with Federally maintained road leading to the south abutment of the Grenada Dam, all in Grenada County.	0.454	0	0	0.454
MS 334	Begins at or near Oxford, Lafayette County, and extends in an easterly direction to or near Toccopola and ends on MS 9 at or near Springville, Pontotoc County.	27.772	0	0	27.772
MS 336	Begins on MS 6 at or near Lafayette Springs, Lafayette County, and extends to or near Thaxton and Pontotoc, Pontotoc County.	14.783	0.995	0	15.778
MS 338	Begins on the west side of the City of Pontotoc at its intersection with US 278/MS6 on the east side of the City of Pontotoc.	10.582	0	0	10.582
MS 340	Begins at the Calhoun-Chickasaw County Line near the Riley Ball Home, thence easterly to MS 341, then continues to MS 15 near Woodland, all in Chickasaw County.	5.609	3.797	0	9.406
MS 341	Begins at the Webster-Chickasaw County Line, thence northerly to or near Atlanta, Vardaman to MS 32, then continues to or near Buckhorn ending on MS 9 southwest of Pontotoc, Pontotoc County.	44.871	0	0	44.871
MS 342	Begins on MS 41 at or near Pontotoc and extends to MS 6 east of Pontotoc, all in Pontotoc County.	7.793	0	0	7.793
MS 345	Begins at or near Pontotoc and extends north and west to or near Ecu, all in Pontotoc County.	9.272	0	0	9.272
MS 346	Begins at or near Sand Springs Church, thence east to or near Esperanza, thence to MS 15 approximately three-fourths mile south of Ecu, all in Pontotoc County.	9.644	0	0	9.644
MS 347	Begins on MS 349 at or approximately near Bethlehem, thence northeasterly and northwesterly to MS 349 approximately two miles south of Potts Camp, all in Marshall County.	0	3.577	0	3.577
MS 348	Begins at or near New Albany, Union County, and extends east to or near Guntown, Lee County.	18.904	0	0	18.904
MS 349	Begins where it intersects with MS 30, Union County, and extends northwesterly to or near Cornersville and Bethlehem and ends at or near Potts Camp, Marshall County.	17.111	0	0	17.111
MS 350	Begins from MS 2 northeast of Corinth, Alcorn County, thence in an easterly direction to MS 25 near the State Line Resort, Tishomingo County.	12.933	0	0	12.933

US & MS Numbered Highways Route Location Descriptions

Route	Description	State Maintained (Miles)	Local Maintained (Miles)	Proposed (Miles)	Total (Miles)
MS 354	Begins at or near Walnut, Mississippi, thence in a southeasterly direction approximately 2.9 miles, all in Tippah County.	2.876	0	0	2.876
MS 355	Begins at MS 346 near Esperanza, Pontotoc County, and extending northwesterly to or near Pinedale and Etta, then to MS 30 near Gallway, Union County.	9.694	2.237	0	11.931
MS 356	Begins on the Kossuth-Rienzi Road, Alcorn County, approximately 6 1/2 miles west of Rienzi and extends east to or near Rienzi and Jacinto, to intersect MS 365 southeast of Jacinto, Prentiss County.	16.627	0	0	16.627
MS 362	Begins at MS 145, running through Wheeler to Wheeler School; thence from Hopewell Road easterly to intersect at or near the Junction with a county road in the northwest quarter of Section 20 approximately 1.4 miles west of MS 371, all in Prentiss County, Mississippi.	1.191	8.866	0.896	10.953
MS 363	Begins on MS 178 west of Fulton Itawamba County, and extends north to or near Mantachie, thence north and west to MS 145 at Saltillo, Lee County.	20.901	0	0	20.901
MS 364	Begins on MS 30 east of Booneville, Prentiss County, running northeast to MS 365 and thence from a point near Holcut east to MS 25 south of Iuka, Tishomingo County.	16.326	0	0	16.326
MS 365	Begins on MS 30 at or near Burton, Prentiss County, thence north to Burnsville to intersect MS 25 at or near Cross roads, Tishomingo County.	23.278	0	0	23.278
MS 366	Begins east of Baldwin on MS 370, Prentiss County, thence in an easterly direction to MS 371 at Marietta, thence from MS 25 at or near Belmont to the Mississippi-Alabama State Line east of Golden, Tishomingo County.	12.87	0	0	12.87
MS 367	Begins on MS 356 southeast of Jacinto, thence in a northeasterly direction to Alcorn-Tishomingo County Line, all in Alcorn County.	3.977	0	0	3.977
MS 368	Begins where it intersects MS 15 at or near Blue Mountain, thence to the end of State Maintenance at its intersection with County Road 700, all in Tippah County.	3.561	0	0	3.561
MS 369	Begins on MS 370 approximately two miles east of Benton-Tippah County Line, thence northeasterly to or near Walnut, all in Tippah County.	0	10.212	0	10.212
MS 370	Begins at MS 5 at or near Ashland, Benton County, easterly to MS 15 at or near Falkner, then from MS 4 at or near Ripley southeasterly to or near Dumas then to MS 30 at or near Pleasant Ridge, thence from MS 30 east of Pleasant Ridge to or near Baldwin and ends at MS 371 at or near Kirkville, Itawamba County.	49.652	0.771	0	50.423
MS 371	Begins on MS 6 south of Nettleton, Monroe County, thence north to or near Richmond and Mooreville, thence northeast to or near Mantachie, thence north to or near Marietta and ends on MS 4 southeast of Booneville, Prentiss County.	44.347	0	0	44.347
MS 373	Begins on US 45 approximately four miles north of Columbus, Lowndes County, thence to the South Gate of Columbus Air Force Base, thence from the North Gate of Columbus Air Force Base to US 45 at or near Hamilton, Monroe County.	8.068	0	0	8.068
MS 382	Begins on US 45A and thence runs in an easterly direction through Prairie to intersect MS 25 approximately 3 miles south of Aberdeen, all in Monroe County.	6.519	0	0	6.519
MS 385	Begins at or near Buena Vista and running in a northwesterly direction to MS 32 at or near Van Vleet, all in Chickasaw County.	0	11.008	0	11.008
MS 388	Begins at or near Brooksville and extends east to or near Cliftonville and to the Alabama State Line, all in Noxubee County.	15.933	0	0	15.933

US & MS Numbered Highways Route Location Descriptions

Route	Description	State Maintained (Miles)	Local Maintained (Miles)	Proposed (Miles)	Total (Miles)
MS 389	Begins on US 82 in Starkville, Oktibbeha County, and runs in a northwesterly direction to the Oktibbeha-Clay County Line, thence continuing from Montpelier, a point on MS 46, in a northerly direction to a point on MS 8 in Houston, Chickasaw County.	25.15	0	0	25.15
MS 391	Begins at the east side of T. N. Kinard property line and running in a northeasterly direction to Winston-Noxubee County Line, all in Winston County.	0	3.498	0	3.498
MS 393	Begins on the Winston-Neshoba County Line and extends northward to MS 490 at or near Claytown, Winston County.	4.65	0	0	4.65
MS 395	Begins on MS 19 at or near Arlington, Neshoba County, and runs north to Plattsburg, thence east to or near Noxapater, Winston County.	14.645	0	0	14.645
MS 397	Begins at or near Louisville, Winston County and extends southeast to or near DeKalb, Kemper County.	33.564	0	0	33.564
MS 403	Begins at or near Mathiston and extends north and west to county highway maintenance barn District No. 4 in Webster County.	3.303	0	0	3.303
MS 404	Begins at I-55 in Carroll County and extends east to US 51 north of Duck Hill, thence from a point on US 51 at Duck Hill in an easterly direction to beat line of Beat No. 2 in Montgomery County and from the intersection of Cadaretta-Bellefontaine Road at Spring Hill, and extends easterly to or near Bellefontaine in Webster County.	18.007	0	0	18.007
MS 407	Begins on U.S. 51, Montgomery County, thence in a southeasterly direction to MS 413 at French Camp, then from Mississippi 12 at or near Weir southwesterly to the Town of McCool, thence west to intersect MS 12, Attala County.	27.551	5.462	0	33.013
MS 411	Begins at a point at or near Glendale School on MS 14 in Attala County, Mississippi, and runs in a northerly direction to or near Antioch Church, thence to the Town of McCool, continuing over the business route of MS 12 through the Town of McCool to a point just west of the Bridge of Yockanookany River, thence north to MS 12, all in Attala County.	5.535	8.258	0	13.793
MS 413	Begins at or near Kilmichael, Montgomery County, and extends southeast to or near Weir, Choctaw County.	23.352	0	0	23.352
MS 415	Begins where it intersects the Natchez Trace Parkway, thence southeast to or near Chester, and ends on MS 9 about 2 1/2 miles northwest of Ackerman, Choctaw County.	6.956	0	0	6.956
MS 424	Begins at or near Holmes State Park and extends east to US 51 south of Durant, Holmes County.	1.589	0	0	1.589
US 425	Begins at its intersection with US 61 in Natchez, Adams County and continues Northwesterly to the West side of the Mississippi River in Vidalia, Louisiana	3.533	0	0	3.533
MS 425	Begins at a point on MS 12 and runs in a southeasterly direction to the east city limits of Ethel, all in Attala County.	0	0.975	0	0.975
MS 427	Begins at or near Laurel Hill, Neshoba County, and extends in a northerly directions to MS 16 at Edinburg, then begins approximately two miles north of Edinburg and extends in a northerly direction to MS 25 between Marydell, Leake County, and MS 19 intersection.	4.847	5.03	0	9.877
MS 429	Begins at or near Blocker's Store, Leake County, and extends northwest to intersect the Natchez Trace Parkway at or near Thomastown, thence northerly to MS 14 at or near Zemuly, thence from MS 14 at or near Newport north to intersect MS 12 north of Sallis, Attala County.	19.019	0	0	19.019

US & MS Numbered Highways Route Location Descriptions

Route	Description	State Maintained (Miles)	Local Maintained (Miles)	Proposed (Miles)	Total (Miles)
MS 430	Begins at or near Greenwood, Leflore County, thence in a southeasterly direction to the Leflore-Carroll County Line, thence southeasterly to its intersection with MS 17, thence from a point at or near Black Hawk east to or near Vaiden in Carroll County.	20.576	12.8	0	33.376
MS 431	Begins in the Village of Sallis in Attala County, 600 feet west of MS 429 and extends easterly to MS 12 east of Sallis.	1.488	0	0	1.488
MS 432	Begins at or near Benton, Yazoo County, and extends northeast to or near Pickens, Holmes County.	16.511	0	0	16.511
MS 433	Begins on US 61 at or near Kelso, Sharkey County, thence northeast to a point south of Spanish Fort, and thence from, at or near Satartia, east to or near Bentonia, thence in a northerly direction to or near Benton, and thence to a point approximately four miles north of the Holmes-Yazoo County Line.	45.278	10.586	0	55.864
MS 434	Begins on US 61 north of Anguilla and extends east to or near Catchings, now Delta City, all in Sharkey County.	3.91	0.146	0	4.056
MS 436	Begins at or near Glen Allen and extends northeasterly to US 61 at or near Percy, all in Washington County.	11.147	0	0	11.147
MS 438	Begins at or near Wayside, Washington County, and extends to the Washington-Humphreys County Line.	17.399	0	0	17.399
MS 440	Begins on MS 19 in Section 2, Township 15 N, Range 5 E, thence easterly to intersect MS 35 at Hesterville, all in Attala County.	6.944	0	0	6.944
MS 442	Begins at MS 448 one mile east of Shaw, Sunflower County, thence in an easterly direction to Steiner, thence in a northerly direction to Linn, thence in an easterly direction to Doddsville and extends easterly to US 49E near Schalter, Leflore County.	30.568	0	0	30.568
MS 444	Begins at MS 1 at or near Round Lake in Bolivar County, thence easterly to intersect US 61 at or near Duncan, Bolivar County.	6.584	0	0	6.584
MS 446	Begins at MS 1 or near Lobdell and extends east to US 61 or near Boyle, all in Bolivar County.	15.206	0	0	15.206
MS 448	Begins at or near Benoit, Bolivar County, and extends southeast to or near Shaw, thence in a southeasterly direction to join US 82 at or near Indianola, Sunflower County.	31.015	0	0	31.015
MS 450	Begins at or near Scott on MS 1 and runs in a southeasterly direction to Choctaw on US 61, all in Bolivar County.	17.854	0	0	17.854
MS 454	Begins at or near the Mississippi River Bridge southwest of Greenville and extends east to MS 1 north of Wayside, all in Washington County.	4.826	0	0	4.826
MS 462	Begins on US 61, 3 miles north of Port Gibson, thence in a northerly direction to a point at or near Willows, being a part of road connecting US 61 and MS 27 formerly MS 3, all in Claiborne County.	4.623	0	0	4.623
MS 463	Begins on MS 22 at or near Livingston, thence southeasterly to US 51 at or near Madison, all in Madison County.	10.056	0	0	10.056
MS 465	Begins at MS 1 near Fidler, Issaquena County, thence southerly via Brunswick and Eagle Lake to US 61 north of Redwood, Warren County.	38.789	0	0	38.789
MS 467	Begins at or near Edwards and extends southeast to or near Raymond, all in Hinds County.	0	13.897	0	13.897

US & MS Numbered Highways Route Location Descriptions

Route	Description	State Maintained (Miles)	Local Maintained (Miles)	Proposed (Miles)	Total (Miles)
MS 468	Begins at MS 475 and extends southerly on the Fannin Road to US 80, thence in a southeasterly direction to Whitfield, and thence in a northeasterly direction to or near Brandon, all in Rankin County.	19.268	0	0	19.268
MS 469	Begins on MS 28 at or near Fork Church, Simpson County, thence northerly to Harrisville, Florence, and extends northeasterly to intersect MS 468, Rankin County.	30.318	0	0	30.318
MS 471	Begins at or near Brandon and extends in a northerly direction to MS 25, thence from a point 7.5 miles northeast on MS 25 to intersect the Sand Hill-Canton Road or MS 43, all in Rankin County.	10.458	0	0	10.458
MS 472	Begins approximately 2 miles east of Hazlehurst, Copiah County, on Old MS 28 near Shady Grove, thence in a southeasterly direction to Rockport; thence begins again in Section 23, Township 10 N and Range 21 W, Simpson County, thence in a northeasterly direction to MS 28 at or near Pinola.	13.468	12.357	0	25.825
MS 473	Begins at a point on the Copiah-Hinds County Line northeast of Crystal Springs, thence northerly to new US 51 near Terry, Hinds County.	4.137	0.835	0	4.972
MS 475	Begins at a point on MS 468 and extends in a northerly direction to I-20, thence northerly along the western boundary line of the Jackson Municipal Airport (Allen C. Thompson Field) to a point on MS 25, all in Rankin County.	7.407	0	0	7.407
MS 476	Begins at or near Van Winkle and extends easterly to the west corporate limits of Jackson, as the corporate limits were in 1949, all in Hinds County.	0	0.75	0	0.75
MS 477	West Rankin Parkway (New Route) - Begins at Mississippi 25 in the City of Flowood, thence south to US 80 at Pearson Road in the City of Pearl, all in Rankin County.	0	0.575	3.675	4.25
MS 478	Begins about three miles east of Rockport in Simpson County, extending in an easterly direction to a point on MS 43.	5.694	1.334	0	7.028
MS 481	Begins on MS 43, Rankin County, and extends east to the Rankin-Scott County Line to Morton, Pulaski, Trenton, Burns and intersects MS 35, Smith County.	33.096	0.802	0	33.898
MS 482	Begins on MS 16 east of Philadelphia where Sandtown Road leaves MS 16, thence in a northeasterly direction to intersect with MS 491 near Bogue Chitto Indian School; all in Neshoba County. Also begins on MS 19 south of Philadelphia near the Neshoba County Hospital and extends in a northeasterly direction to intersect present number MS 482 about 1.3 miles north of its intersection with MS 16. This route is now numbered MS 894.	7.761	0	0	7.761
MS 483	Begins at a point on MS 13 at Forkville, thence in a northwesterly direction to Ludlow, Scott County.	9.034	0	0	9.034
MS 484	Begins from MS 488 west of Madden, Leake County, thence through the community of Wright's Springs and thence eastwardly to the Neshoba County Line at the intersection of MS 488 and MS 427.	0	7.771	0	7.771
MS 485	Begins on MS 21, thence in a northeasterly direction to MS 15 at Good Hope in Neshoba County.	4.082	0	0	4.082
MS 486	Begins on MS 16 east of Philadelphia, thence southeasterly to the intersection of MS 491, all in Neshoba County.	10.781	0	0	10.781
MS 487	Begins at or near Lena in Leake County, thence northeasterly to or near Tuscola and Carthage, thence in an easterly direction by Standing Pine, Rosebud and Salem, thence in a southeasterly direction to the intersection of MS 21 at Sebastopol in Scott County.	25.723	0.221	0	25.944

US & MS Numbered Highways Route Location Descriptions

Route	Description	State Maintained (Miles)	Local Maintained (Miles)	Proposed (Miles)	Total (Miles)
MS 488	Begins at or near MS 35 at Carthage, Leake County, and extends to or near Madden, Laurel Hill, and to a point on MS 21 approximately 2 miles west of Williamsville, Neshoba County.	25.561	0	0	25.561
MS 489	Begins at or near Lake, Scott County, and extends northeast to or near Conehatta to Union, Newton County.	22.215	0	0	22.215
MS 490	Begins at or near Noxapater, Winston County, thence in an easterly direction to intersect MS 397, thence in a northeasterly direction by old Fearn Springs Post Office to the Noxubee County Line.	17.425	0	0	17.425
MS 491	Begins on MS 19, approximately 200 yards south of the Neshoba-Newton County Line, thence in a northerly direction to MS 486 southwest of DeWeese and thence from MS 16 at Cross Roads north to MS 21 near the center of Section 22, Township 12 N, Range 13 E, Neshoba County.	19.287	0	0	19.287
MS 492	Begins at the intersection of MS 487 at or near Tuscola, Leake County, and runs in an easterly direction to or near Walnut Grove and to the south boundary of Golden State Park and continues as Golden State Park Road until it reaches MS 21. Then from a point on MS 21 at or near Sebastopol to or near Union and ends at or near House School east of MS 19, Neshoba County.	27.291	0	0	27.291
MS 493	Begins at or near Meridian, Lauderdale County, thence in a northerly direction to or near Bailey and Moscow, and intersects with MS 16, thence extends northerly to MS 397 in Kemper County.	27.261	7.544	0	34.805
MS 494	Begins on MS 15 at or near Union, Newton County, and extends southeast to or near Little Rock and Dufee to intersect MS 19 at or near Hookston, Lauderdale County.	22.723	0	0	22.723
MS 495	Begins on MS 493 at Bailey's Store, in Lauderdale County, thence in a northerly direction to the Kemper County Line, thence by Damacus School and intersection MS 16 at or near Daw's Store and from another point on MS 16 at Daw's Brothers Store, thence northerly to a point on MS 397 approximately 1 1/2 miles south of Preston, Kemper County.	33.386	0	0	33.386
MS 496	Begins at the intersection of MS 19 in Lauderdale County at old Odom Store Place, thence in an easterly direction by way of Culpepper, thence to the Alabama State Line, Lauderdale County.	13.198	0	0	13.198
MS 498	Begins at a point on US 45 about 12 miles south of Scooba, in Kemper County, thence in an easterly direction to Porterville.	1	0	0	1
MS 500	Begins with its intersection with MS 13 at or near Lena, thence in a easterly direction to a local road at Frank Reeves, thence in a northerly direction to MS 487 at Tuscola in Leake County.	5.798	0	0	5.798
MS 501	Begins on MS 18 approximately 8 miles east of Raleigh extending in a northerly direction to or near Pineville to US 80 in Forest.	26.646	0.245	0	26.891
MS 502	Begins with its intersection with MS 488 between Standing Pine and Free Trade, thence in an easterly direction by Springfield Baptist Church, Thaggards Clinic, Madden School and intersect MS 488 at Madden Baptist Church in the village of Madden, all in Leake County.	0.588	3.021	0	3.609
MS 503	Begins on MS 528 at or near Heidelberg, Jasper County, thence in a northerly direction to Paulding, Hero, Hickory and ending at or near Decatur, Newton County.	38.618	1.99	0	40.608
MS 504	Begins at MS 15 north of Jasper-Newton County Line to MS 503 at Hero, Jasper County.	6.434	0	0	6.434
MS 505	Begins at or near Roberts in Newton County and extends north to US 80 at or near Lawrence.	6.592	0	0	6.592
MS 508	Begins on US 45 approximately 6 miles south of Waynesboro and runs southeasterly approximately 3 miles to Waynesboro Pine Tree Nursery, all in Wayne County.	0	2.219	0	2.219
MS 510	Begins on US 45 at or near Shubuta in Clarke County, thence in an easterly direction to Matherville, thence in a southerly direction to end of state maintenance, Wayne County.	11.259	0	0	11.259

US & MS Numbered Highways Route Location Descriptions

Route	Description	State Maintained (Miles)	Local Maintained (Miles)	Proposed (Miles)	Total (Miles)
MS 511	Begins at a point on MS 18 at or near Quitman in Clarke County, thence in southeasterly direction about 7.2 miles, now known as the Quitman-Crandall Road in Clarke County.	6.598	0	0	6.598
MS 512	Begins from Clarke-Jasper County Line, thence easterly on the old Paulding and Pachuta Road to MS 18 at Pachuta, thence continues jointly with MS 18 approximately 2 miles southeast of Pachuta, thence to US 45 in Quitman, Clarke County.	8.646	0.649	0	9.295
MS 513	Begins on MS 18 in the Town of Rose Hill in Jasper County, thence to Enterprise on US 11 and extends southeasterly to or near Quitman, Clarke County.	23.416	0	0	23.416
MS 514	Begins at a point on MS 513 in Enterprise, thence in an easterly direction to a point on US 45 near the northeast corner of the southeast quarter of Section 20, Township 4 N, Range 16 E, all in Clarke County.	8.547	0	0	8.547
MS 528	Begins at or near Bay Springs and extends to US 11 at or near Heidelberg, all in Jasper County.	23.682	0	0	23.682
MS 529	Begins with its intersection on US 84 at or near Hebron community, thence in a northerly direction to MS 28 at Gitano in Jones County.	5.857	0.504	0	6.361
MS 531	Begins on MS 28 approximately one mile east of Taylorsville in Smith County, thence in a northeasterly direction to the intersection with MS 18 approximately three miles west of Bay Springs, Jasper County.	12.114	0	0	12.114
MS 532	Begins at or near Mt. Olive, Covington County, and extends southeasterly via US 84 at or near Reddoch, Covington County.	16.035	0	0	16.035
MS 533	Begins where it intersects MS 28 at or near Soso, Jones County, thence in a northerly direction along the Ridge Road to MS 15 at or near Stringer in Jasper County.	7.929	0	0	7.929
MS 535	Begins at Seminary, thence in a northeasterly direction to a point on MS 588, all in Covington County.	5.589	0	0	5.589
MS 536	Begins on MS 15 in Section 12, Township 7 N, Range 11 W, in Jones County, and extending in a northerly and southeasterly direction to MS 63 in Wayne County in Section 26, Township 7 N, Range 8 W.	1.845	19.477	0	21.322
MS 537	Begins at or near Laurel, Jones County, and extends northerly to the Jones-Jasper County Line, thence northwesterly and southwesterly via Mossville to MS 15, Jones County.	8.244	7.916	0	16.16
MS 540	Begins at the intersection of MS 469 at Harrisville, Simpson County, and extend easterly to Old US 49 and MS 13 at or near Mendenhall, thence southeasterly to new US 49, thence in a northerly and easterly direction to a point on MS 541 at Roy Upton's Store, thence northeasterly and easterly to intersect MS 35 south of Raleigh in Smith County.	31.446	0.874	0	32.32
MS 541	Begins approximately five miles south of the Simpson County Line in Jefferson Davis County, thence in a northerly direction to or near Magee, Martinville and to intersect MS 18 southeast of Puckett, and from another point on MS 18 at or near White Oak, thence in a northwesterly direction to intersect MS 13 north of Puckett, Smith County.	31.15	0	0	31.15
MS 545	Begins at the intersection with MS 28 in Simpson County, thence in a northerly direction for a distance of approximately two miles along the State Farm Road by and through the State Sanatorium Farm to a point of intersection with US 49, all in Simpson County.	2.112	0	0	2.112

US & MS Numbered Highways Route Location Descriptions

Route	Description	State Maintained (Miles)	Local Maintained (Miles)	Proposed (Miles)	Total (Miles)
MS 547	Begins at or near Port Gibson, Claiborne County, and extends southeasterly via Pattison to or near Allen, thence from a point on MS 28 at or near Allen and extending in an easterly direction to Copiah/Lincoln County Line.	25.081	0	0	25.081
MS 548	Begins four miles east of MS 18 at or near Hermanville, Claiborne County, thence easterly to the Claiborne and Copiah County Line.	5.097	0	0	5.097
MS 550	Begins on MS 28 at or near Union Church, Jefferson County, and extends southeasterly to or near Brookhaven, Lincoln County.	23.144	0	0	23.144
MS 552	Begins at the Mississippi River at or near the mouth of Bayou Pierre, Claiborne County, thence easterly then southerly on the Port Gibson-Alcorn University Road, and extends southerly to Alcorn State University, thence southeasterly to or near Lorman, thence in an easterly direction to Red Lick, thence near Blue Hill, continuing from McBride and intersecting MS 28 at Pleasant Hill, Jefferson County.	28.842	0.774	0	29.616
MS 553	Begins on US 61 at or near Stanton in Adams County and extends in a northerly direction to or near Church Hill, thence in an easterly direction to Fayette, thence in a northerly direction to Harriston, Jefferson County.	23.041	0	0	23.041
MS 554	Begins at or near Pine Ridge and extends to US 61 at or near Selma, all in Adams County.	1.201	4.427	0	5.628
MS 555	Begins at road junction in Section 50, Township 6 N, Range 2 W, and extends in a northwesterly direction to US 61 south of Natchez and from another point in Natchez, northeasterly to Pine Ridge, and thence 3.8 miles north to old Pine Ridge School, all in Adams County.	5.817	7.485	0	13.302
MS 556	Begins on MS 184 at or near Meadville, thence in a southeasterly direction to intersect US 98, all in Franklin County.	3.009	0	0	3.009
MS 558	Begins west of I-55 and extends along Brookway Blvd. To US 51, thence continuing to MS 184 (Monticello St.), all in Lincoln County.	0.16	1.947	0	2.107
MS 563	Begins on US 61 approximately three miles north of Woodville, thence to Wilkinson in a northeasterly direction to or near Crosby, all in Wilkinson County.	18.514	0	0	18.514
MS 567	Begins from MS 24 at or near Liberty, Amite County, and running in a northerly direction to US 98 south of Bude in Franklin County, except that section from Butler's Crossing, easterly to Zion Hill Baptist Church.	15.602	1.842	0	17.444
MS 568	Begins at the Mississippi-Louisiana State Line in Amite County and extends in a northeasterly direction to or near Gillsburg and ends on US 51 south of Magnolia, Pike County.	16.766	0	0	16.766
MS 569	Begins on Mississippi-Louisiana State Line, Amite County, and extends in a northeasterly direction to MS 48 at or near Beachwood, and from MS 24 at or near Liberty in a northeasterly direction to Smithdale to intersect US 98 at or near Aubrun, Lincoln County.	27.645	0	0	27.645
MS 570	Begins on US 98 in Franklin County, thence in a southeasterly direction to or near Smithdale and McComb, thence from a point on MS 44 in McComb to or near Felders and to intersect MS 44 at or near Pricedale, Pike County.	27.069	3.178	0	30.247
MS 571	Begins at a point approximately one mile east of Gillsburg on MS 584 and running in a southerly direction to connect with LA 441, all in Amite County.	1.738	0	0	1.738
MS 575	Begins at Progress, thence northeasterly for a distance of approximately four miles to a point of intersection with MS 48, all in Pike County.	4.78	0	0	4.78

US & MS Numbered Highways Route Location Descriptions

Route	Description	State Maintained (Miles)	Local Maintained (Miles)	Proposed (Miles)	Total (Miles)
MS 583	Begins at or near Brookhaven, Lincoln County, thence in a southeasterly direction through Enterprise and Ruth to intersect MS 44 at Alton Brister's Store, thence southeasterly to or near Tylertown, Walthall County.	34.871	1.787	0	36.658
MS 584	Begins at Liberty, Amite County, and running in a southeasterly direction to or near Gillsburg, then to US 51 at or near Osyka, Pike County.	25.335	0	0	25.335
MS 585	Begins on US 98 east of Tylertown, thence in a northeasterly direction to intersect MS 586 at or near Darbon; all in Walthall County.	10.323	0	0	10.323
MS 586	Begins at or near Darbon on MS 585, thence in a southeasterly direction to US 98 at or near Foxworth, Marion County.	12.097	0	0	12.097
MS 587	Begins with US 98 at Foxworth, Marion County, thence northwesterly to Morgantown, Whitebluff, Tilton and Robinwood to connect with US 84 in Monticello, Lawrence County.	29.976	0	0	29.976
MS 588	Begins on US 84 approximately one mile east of Collins, Covington County, thence in an easterly direction to or near Ellisville, Jones County.	21.378	0	0	21.378
MS 589	Begins at a point on I-59 at or near Purvis, Lamar County, thence in a northwesterly direction to intersect US 98, thence continues northerly to or near Sumrall, then north to US 49 at or near Seminary, Covington County.	35.757	0	0	35.757
MS 590	Begins at a point on US 49 at or near Seminary, Covington County, and extends in an easterly direction to a point on US 11, continuing thence to MS 29, at or near Ellisville, Jones County.	22.233	0	0	22.233
MS 591	Begins on MS 570 at Felder's Camp Ground, thence northerly approximately two tenths mile, all in Pike County.	0.184	0	0	0.184
MS 594	Begins from MS 63 south of Leakesville easterly to the Mississippi-Alabama State Line, all in Greene County.	5.643	0	0	5.643
MS 598	Begins on US 49 at a point west of Sanford, continuing in an easterly direction to another point at Sanford, all in Covington County.	3.027	0	0	3.027
MS 601	A central Harrison County connector from I-10 to US 90 in the vicinity of Canal Road to the Mississippi State Port at Gulfport.	0	0	5.42	5.42
MS 603	Begins on MS 43 at or near Kiln and extends in a northerly direction to or near Necaize, all in Hancock County.	13.76	0	0	13.76
MS 604	Begins on US 90 at or near the Mississippi-Louisiana State Line and extends in a northeasterly direction to the Picayune-Bay St. Louis Road near Westonia, all in Hancock County.	5.107	0	0	5.107
MS 605	Begins on US 90 at Cowan Road in Gulfport, thence in a northerly direction along Cowan and Lorraine Roads to I-10, thence continuing to relocated/reconstructed MS 67, northwest to relocated MS 67 at or near U. S. 49, all in Harrison County.	12.277	0	0	12.277
MS 606	Begins at the southern end of the Beach Highway in Hancock County, thence in a northeasterly direction across US 90 to the northern end of said Beach Highway.	0	11.801	0	11.801
MS 607	Begins on US 90 west of Bay St. Louis and runs in a westerly and northwesterly direction to I-10 south of N.A.S.A.; thence from the intersection with unnumbered state highway at Santa Rosa north of N.A.S.A. to a point on I-59 at or near Nicholson, all in Hancock County.	9.776	0	0	9.776
MS 609	Begins on US 90 in Ocean Springs, thence north to I-10 and thence from the north end of the bridge over Bayou Costapia and extends northerly along what is known as the Old Spanish Trail Highway to approximately .3 mile south of George-Jackson County Line, all in Jackson County.	2.959	17.551	0	20.51

US & MS Numbered Highways Route Location Descriptions

Route	Description	State Maintained (Miles)	Local Maintained (Miles)	Proposed (Miles)	Total (Miles)
MS 611	Begins at the entrance to H. K. Porter Company, Inc. Plant Site in the Bayou Cassotte Industrial Area at Station 220-00, thence in a northerly direction for a distance of approximately four miles to intersect US 90 at a point about one mile west of Kreole, thence westerly on US 90 to intersect Chico Road, thence northerly on Chico Road and ends on MS 613 south of Moss Point, all of said road being in Jackson County to be designated as MS 613.	4.165	0.797	0	4.962
MS 612	Begins on MS 613 at or near Hathaway's Store, thence in an easterly direction to the Mississippi-Alabama State Line, all in George County.	7.05	0	0	7.05
MS 613	Begins from US 90 in Pascagoula, Jackson County, thence northerly via Call Town, Bigpoint, Hurley, Harleston and Agricola to MS 63 at Lucedale, George County.	45.649	0	0	45.649
MS 614	Begins at Wade on MS 63, thence in an easterly direction to or near Hurley, thence to the Mississippi-Alabama State Line, all in Jackson County.	10.327	0	0	10.327
MS 615	An east Harrison County connector from US 90 to I-10 to be located between the Cowan-Lorraine Road interchange and the I-110 interchange, thence northerly to relocated/reconstructed MS 67.	0	0	4.873	4.873
MS 617	Begins at Litton Industries, Inc. between West Pascagoula River and East Pascagoula River in the City of Pascagoula and extends north to US 90, all in Jackson County.	1.529	0	0	1.529
MS 618	MS 613 Spur - Begins on MS 613 in Moss Point and extends east to US 90 at Orange Grove, Jackson County.	4.91	0	0	4.91
MS 619	Spur - Extends south to Naval Station, aka Singing River Island Causeway, all in Jackson County.	2.816	0	0	2.816
MS 621	Begins on I-10 and extends in a northerly direction to North Swan Road ending on US 49 at or near Lyman, all in Harrison County.	0	3.241	3.052	6.293
MS 701	Begins at the intersection of US 178 with Mulberry Street in the Town of Potts Camp, thence southwesterly along Mulberry Street to Front Street, thence southeasterly along Front Street to Ash Street, thence northerly to MS 178, all in Marshall County.	0	0.559	0	0.559
MS 702	MS 5 Spur - Begins on MS 7 and extends east to Michigan City, Benton County.	0	0.31	0	0.31
MS 703	Begins at or near Byhalia Cemetery on MS 178 in the north part of the City of Byhalia, thence running southeasterly down the Main Street to Hood's Store on US 78, all in Marshall County.	0	1.837	0	1.837
MS 704	Begins on MS 7, thence in an easterly direction, approximately one-half mile to Lamar in Benton County.	0.54	0	0	0.54
MS 705	Loop - All in the town of Hickory Flat off MS 178 in Benton County.	0	0.797	0	0.797
MS 706	Spur - Begins on US 49E and extends west in Sidon, Leflore County.	0.375	0	0	0.375
MS 713	Begins at or near Robinsonville, Tunica County, and extends easterly/northeasterly to intersect with I-69 at the DeSoto-Tunica County Line.	2.103	4.415	0	6.518
MS 714	MS 3 Spur - Begins on MS 3 and extends west into Sledge, Quitman County.	0.295	0	0	0.295
MS 716	MS 315 Spur - Begins on MS 315 thence west to Quitman/Tunica County Line.	0	1.517	0	1.517
MS 718	US 51 Spur - Begins on US 51 and extends west in Courtland, Panola County.	0.823	0	0	0.823
MS 720	I-55 Conn. - Begins on I-55 and extends west to US 51 between Courtland and Pope, Panola County.	0.799	0	0	0.799
MS 722	Spur - Begins on US 51 and extends west in Pope, Panola County.	0.681	0	0	0.681

US & MS Numbered Highways Route Location Descriptions

Route	Description	State Maintained (Miles)	Local Maintained (Miles)	Proposed (Miles)	Total (Miles)
MS 723	Begins at a point on MS 32 approximately eight miles northwest of Bruce, Calhoun County, running north of Gulf Interstate Gas Pumping Station.	0	1.083	0	1.083
MS 724	US 51 Spur - Begins on US 51 north of Oakland, Yalobusha County, and extends west into Enid, Tallahatchie County.	1.708	0	0	1.708
MS 725	MS 6 Spur - Begins on MS 6 and extends north in Batesville, Panola County.	0.355	0	0	0.355
MS 726	US 49 Spur - Begins on US 49 and extends south in Tutwiler, Tallahatchie County.	0.376	0	0	0.376
MS 727	MS 32 Conn. - Begins on MS 32, Tallahatchie County, and extends east to US 51 in Oakland, Yalobusha County.	1.188	0	0	1.188
MS 728	US 49E Spur - Begins on US 49E and extends east into Sumner, Tallahatchie County.	0.653	0	0	0.653
MS 729	Begins on US 51 and extends northeasterly to I-55, all in Grenada County.	0.384	0	0	0.384
MS 731	MS 35 Conn. - Begins on MS 35 in South Kosciusko and extends north to MS 12, all in Attala County.	1.255	0.848	0	2.103
MS 732	Begins on MS 35 approximately 3 1/2 miles south of Charleston, thence runs in an easterly direction to Camp Tallaha, Tallahatchie County.	1.139	0	0	1.139
MS 733	Begins at the junction of old Taylor-Oxford Road with MS 328 near the railroad overpass southwest of Taylor and extending in a northerly direction approximately one mile to an intersection in Taylor, Lafayette County.	0.888	0	0	0.888
MS 734	Spur - Begins on US 49E and extends east into Glendora, Tallahatchie County.	0.34	0	0	0.34
MS 735	MS 12 Loop - Begins on MS 12 and extends east and north to MS 12 in Kosciusko, Attala County.	3.804	0.331	0	4.135
MS 736	Begins on MS 35 south of the Yockanookany River, then runs easterly through Williamsville to MS 14, all in Attala County.	2.023	0	0	2.023
MS 738	MS 6 Conn. - Begins on MS 6 and extends west to MS 334 in East Oxford, Lafayette County.	0.291	0.427	0	0.718
MS 739	Loop - Begins on MS 12 and extends east and north through Ethel, Attala County, to MS 12.	1.78	0	0	1.78
MS 740	Temporary Connection Number for MS 4-Begins west of US 51 within Senatobia extending 1.6 miles easterly to Shands Bottom Road, Tate County. Note: Route added at request of Traffic Engineering on 03/07/2005.	1.525	0	0	1.525
MS 741	Begins at a point at or near Gilliland Hill approximately five miles south of the corporate limits of the City of Kosciusko, Mississippi, thence runs in an easterly direction to Old MS 35, thence in a northerly direction to Texas Eastern Pumping Station, all in Attala County.	0.808	0	0	0.808
MS 743	Spur - Begins on US 82 in South Greenwood at US 49E and extends north, all in Leflore County.	0.376	0	0	0.376
MS 744	Spur - Begins on US 82 in East Greenwood and extends west on East Stone Street, all in Leflore County.	0.178	0	0	0.178
MS 745	MS 182 Conn. - Begins on MS 182 and extends southeast to MS 413 in Town of Kilmichael, all in Montgomery County.	0.719	0	0	0.719
MS 747	That portion of Getwell Road from the Mississippi-Tennessee State Line south to its intersection with Church Road, all in DeSoto County.	0	4.243	0	4.243
MS 758	MS 25 Conn. - Begins on MS 25 and extends southwest .310 mile to a local road.	0.272	0	0	0.272
MS 759	MS 12 Loop - Begins on MS 12 and extends east and north to MS 12 through Ackerman, all in Choctaw County.	2.637	0	0	2.637

US & MS Numbered Highways Route Location Descriptions

Route	Description	State Maintained (Miles)	Local Maintained (Miles)	Proposed (Miles)	Total (Miles)
MS 760	MS 25 Conn. - Begins on MS 25 south of Belmont and extends east to Golden as MS 366, all in Tishomingo County.	1.622	0	0	1.622
MS 761	MS 178 Spur - Begins on MS 178 and extends north in Myrtle, all in Union County.	0.119	0	0	0.119
MS 762	MS 15 Spur - Begins on MS 15 and extends west to Ingomar, Union County.	1.267	0	0	1.267
MS 763	US 82 Conn. - Begins on US 82 and extends northwest to MS 15 in Maben, Oktibbeha County.	2.317	0	0	2.317
MS 764	MS 9 Spur - Begins on MS 9 in Blue Springs, Union County, and extends north.	0.241	0	0	0.241
MS 765	Begins at the Natchez Trace Parkway, running thence easterly for a distance of approximately two-thousand eight hundred 2,800 feet to or near Bland's Store, in the Village of Cumberland, all in Webster County.	0.509	0	0	0.509
MS 766	Begins in the Town of Saltillo at the intersection of old US 45 and MS 363, and running along old US 45 in a northerly direction to intersection MS 145, all in Lee County.	1.242	0	0	1.242
MS 767	Begins at the intersection of Ridgeroad and MS 25, Tishomingo County, thence southeasterly along Ridgeroad to the MS - Alabama State Line, Itawamba County.	0	3.358	0	3.358
MS 768	Begins on MS 15 south of Ackerman, thence in an easterly direction past Choctaw Lake to the 4-H Club Picnic Grounds. This includes a spur past the clubhouse and ending at the picnic grounds, all in Choctaw County.	0	1.99	0	1.99
MS 768A	MS 768 Spur - Begins on MS 768 and continues past the clubhouse and ending at the picnic grounds, all in Choctaw County.	0	0.913	0	0.913
MS 769	Begins at or near the south corporate limits of Tupelo and extending over old US 45, proceeding to Green Street in Tupelo, through Tupelo on Green Street to the intersection of Green Street and MS 145 near the north corporate limits of Tupelo, all in Lee County.	0	4.648	0	4.648
MS 770	Conn. - Begins on MS 15 and extends west to the intersection of MS 6 and 9 in the Town of Pontotoc, all in Pontotoc County.	0.221	0	0	0.221
MS 772	MS 15 Spur - Begins on MS 15 and extends west to Algoma, Pontotoc County.	1.094	0	0	1.094
MS 773	Commencing at the intersection of Center Road and MS 2 and extending northeasterly along Center Road for about 2 miles to its intersection with Peoples Farm to Market Road, all in Tippah County.	1.915	0	0	1.915
MS 774	US 45 Conn. - Begins on MS 145 and extends east to MS 6 in the Town of Nettleton, Lee/Monroe County.	0.208	0	0	0.208
MS 775	MS 12 Spur - Begins on MS 12 and extends east at Mississippi State University in Starkville on old MS 12, all in Oktibbeha County.	0.334	0	0	0.334
MS 776	Begins at the intersection of old MS 6 and new MS 6, thence running northeast along old MS 6 to its intersection with MS 371, all in Monroe County.	0	3.687	0	3.687
MS 777	Begins at or near the southern boundary of the Town of Walnut at or near the intersection of old and new MS 15, following the route of said old MS 15, running through the business section of Walnut and in a northerly direction to intersect US 72, all in Tippah County.	0	1.08	0	1.08
MS 778	Beginning at US Highway 78 in section 22, township 8 south, range 4 east, thence in a southeasterly direction in the vicinity of old US Highway 78 to intersect US Highway 78, or Mississippi Highway 9, at or near Sherman, Mississippi.	0	0.936	0	0.936
MS 779	Spur - Begins on US 72 and extends north to Glen, Alcorn County.	0	0.165	0	0.165

US & MS Numbered Highways Route Location Descriptions

Route	Description	State Maintained (Miles)	Local Maintained (Miles)	Proposed (Miles)	Total (Miles)
MS 780	Beginning at MS 9, Pontotoc County, Mississippi and extending northeasterly 5.134 miles to County Road Number 203, Union County, Mississippi.	5.121	0	0	5.121
MS 781	MS 50 Spur - Begins on MS 50 near Cedar Bluff and extends to State Lime Plant, all in Clay County.	0	0.236	0	0.236
MS 782	MS 15 Conn. - Begins on MS 15 and extends west in Mantee, Webster County.	0.218	0	0	0.218
MS 784	MS 9 Loop - Begins on MS 9 and extends east and north across MS 50 and back to MS 9 in the Town of Walthall, Webster County.	0.74	0	0	0.74
MS 785	US 72 Spur - Begins on US 72 in Corinth and extends north on Davis Street and Cass Street to Wick Street, all in Alcorn County.	0.794	0	0	0.794
MS 786	Begins at a point on US 45, and running west at distance of approximately 1.27 miles to the Columbus Air Force Base, all in Lowndes County.	0.953	0	0	0.953
MS 788	US 45A Spur - Begins on US 45A and extends east in Artesia, Lowndes County.	0.492	0	0	0.492
MS 789	Begins on MS 791 and extends southeasterly along Industrial Park Road to Artesia Road, thence northeasterly along Artesia Road to US 45.	4.058	2.523	0	6.581
MS 790	MS 9 Conn. - Begins on MS 9 and extends northeast to MS 15 north of Ackerman, Choctaw County.	2.275	0	0	2.275
MS 791	Begins on US 82 and extends southerly on Airport Road until its intersection with Artesia Road, Lowndes County.	3.671	0	0	3.671
MS 792	Begins on US 45 and extends easterly along Carson Road, for a distance of approximately four and one-half miles to the new Weyerhauser Road, Lowndes County, thence continues south to Mississippi 388 in Noxubee County.	13.077	0	0	13.077
MS 793	MS 30 Spur - Begins on MS 30 west of Tishomingo and extends north in Paden, Tishomingo County.	0.346	0	0	0.346
MS 795	Mississippi Economic and Community Development Highway Project No. DECD-0044(19)B located from Eka Chemical Plant entrance on Nashville Ferry Road located in Section 11, Township 19 South, Range 18 West northerly along Nashville Ferry Road until intersection with Pickensville Road; thence northerly along Pickensville Road (existing and relocated) until intersection with Yorkville Road; thence east along Yorkville Road to MS 69 located in Section 26, Township 18 South, Range 18 West for a total length of 4.419 miles.	4.396	0	0	4.396
MS 801	Begins on MS 27 north of Crystal Springs, Copiah County, thence north to Copiah-Hinds County Line. This was old US 51.	2.853	0	0	2.853
MS 802	US 61 Spur - Begins on US 61 and extends northwest into the town of Alligator, Bolivar County.	0.756	0	0	0.756
MS 804	MS 1 Loop - A loop on MS 1 at Gunnison, Bolivar County.	1.034	0	0	1.034
MS 806	Begins at the intersection of the south end of new US 49W by-pass just south of Isola, thence into Isola to the north end of said US 49 by-pass, Humphreys County.	0	0.977	0	0.977
MS 808	Begins on US 61 in Port Gibson, thence west to Market Street, thence in a northeasterly direction along Market Street of said town, thence to US 61 approximately three-fourths mile north of Port Gibson, all in Claiborne County.	0	0.556	0	0.556
MS 809	Industrial access road from the port and industrial area to US 82 in Greenville, Washington County.	0.652	0	0	0.652

US & MS Numbered Highways Route Location Descriptions

Route	Description	State Maintained (Miles)	Local Maintained (Miles)	Proposed (Miles)	Total (Miles)
MS 810	Spur - Begins on US 49W and extends west in Sunflower, Sunflower County.	0	0.32	0	0.32
MS 812	Spur - Begins on US 49W and extends north into Ruleville, Sunflower County.	0	0.592	0	0.592
MS 814	Begins on MS 1 north of Greenville and extends south to north corporate limits of Greenville as old MS 1 Business Route, thence extends along north Broadway Street in a southerly direction, to the intersection of US 82 and the south corporate limits of Greenville, thence runs easterly to MS 1, all in Washington County.	4.306	1.611	0	5.917
MS 816	MS 149 Spur - Begins on MS 149 and extends west in Inverness, Sunflower County.	0.156	0	0	0.156
MS 817	MS 8 Spur - Begins at Pace and extends north to MS 8, all in Bolivar County.	0.245	0	0	0.245
MS 818	US 49E Spur - Begins on US 49E and extends west in Cruger, Holmes County.	0.234	0	0	0.234
MS 819	Begins on MS 548 in Hermanville, thence extends northward to MS 18 at Hermanville, Claiborne County.	0.332	0	0	0.332
MS 820	Spur - Begins on US 49W and extends west in Drew, Sunflower County.	0	0.258	0	0.258
MS 822	Begins .4 mi. west of the intersection of I-20 and US 80 on West Street and extends east approximately 6.2 mi., all in Warren County.	6.393	0.09	0	6.483
MS 824	US 61 Spur - Begins on US 61 and extends west in Anguilla, Sharkey County.	0.333	0	0	0.333
MS 826	Begins at a point on MS 14 approximately one mile west of Rolling Fork, runs south to US 61 south of Rolling Fork, all in Sharkey County.	2.316	0	0	2.316
MS 830	US 49 Loop - Begins on US 49 and extends east and north to US 49 at and in Benton, Yazoo County.	2.14	0	0	2.14
MS 832	Conn. - Begins on US 49W and extends into Doddsville, Sunflower County.	0	0.096	0	0.096
MS 834	A truck route from Harbor Industrial Park to US 61 North, Warren County.	0	0	2.407	2.407
MS 835	Spur - Begins on US 49E and extends north in Tchula, Holmes County.	0.437	0	0	0.437
MS 836	Old MS 17 - Begins on MS 17 and extends north to Lexington Court Square intersecting MS 12 and MS 17, Holmes County.	0.253	0	0	0.253
MS 844	Begins at I-55 south of Crystal Springs and extends to US 51, all in Covich County.	0.457	0	0	0.457
MS 848	Spur - Begins on US 51 in Beauregard and extends south on North Street, all in Covich County.	0.546	0	0	0.546
MS 850	A route from the Wesson Campus of Covich-Lincoln Junior College directly to US 51, all in Covich County.	0.364	0	0	0.364
MS 852	US 45A Loop - Begins on US 45A in Brooksville and extends south and east to US 45 at Brooksville, all in Noxubee County.	1.756	0	0	1.756
MS 853	Beginning at the point where MS 16 intersects the gravel road running along Sections 35 and 36, Township 11 N, Range 12 E, Neshoba County, MS, and running south along the section lines between said Sections 35 and 36 and between Sections 1 and 2, Township 10 N, Range 12 E, to the intersection of said gravel road with MS 486, all in Neshoba County.	0	1.319	0	1.319
MS 854	Begins at its intersection with MS 39 at or near Lizelia and extending easterly approximately 3.5 miles to the United States Naval Auxiliary Air Station, all in Lauderdale County.	3.46	0	0	3.46
MS 855	MS 890 Conn. - Between MS 890 in Bolton and I-20 north of Bolton, Hinds County.	1.001	0	0	1.001
MS 857	Begins at Calhoun Station Parkway, thence easterly along Sowell Road to its intersection with Old Jackson Road, thence north/northeasterly along Old Jackson Road/Nissan Drive ending at Nissan Parkway.	4.504	0	0	4.504
MS 859	Begins at or near Church Road, thence northerly along Old Jackson Road, ending at MS 857.	0.535	0	0	0.535

US & MS Numbered Highways Route Location Descriptions

Route	Description	State Maintained (Miles)	Local Maintained (Miles)	Proposed (Miles)	Total (Miles)
MS 860	Begins at MS 857, thence easterly along Archie Cain Road, (Known as South Connector) to end of construction.	0.491	0	0	0.491
MS 878	MS 35 Conn. - Begins on MS 35 and extends east and north to MS 35 in Walnut Grove, Leake County.	1.038	0	0	1.038
MS 881	US 80 Conn. - Begins on US 80 west of Newton and extends southeast approximately 0.2 mile, all in Newton County.	0.297	0	0	0.297
MS 882	Loop - Begins on MS 35 and extends west and north to MS 35 at Harpersville, Scott County.	0.415	0	0	0.415
MS 883	Begins on US 80 and extends south on Decatur Street, to intersect with Third Street, Newton County. Was Old MS 15.	0.824	0	0	0.824
MS 884	US 45 Spur and Old US 45 - Begins in the City of Meridian at or near the old Coca Cola Company and extends northerly to just beyond the Town of Marion, Lauderdale County to US 45.	0.448	3.877	0	4.324
MS 885	MS 16 Conn. - Begins on MS 16 west of Philadelphia and extends northwest to intersect with MS 15, all in Neshoba County.	0.188	0	0	0.188
MS 886	Begins at the intersection of I-55 in the Town of Ridgeland thence runs in an easterly direction to US 51 and Jackson Avenue, all in Madison County.	1.03	0	0	1.03
MS 888	MS 13 Spur - Begins on MS 13 and extends west at Roosevelt State Park south of Morton, Scott County.	1.088	0	0	1.088
MS 889	I-20 Conn. - Begins at the junction of US 80 and Adams Street in Chunky, thence north to I 20, all in Newton County.	1.143	0	0	1.143
MS 890	US 80 Conn. - Frontage Road Connection at Bolton, Hinds County.	5.06	0	0	5.06
MS 892	MS 35 Spur - Begins on MS 35 and extends east to Homewood, Scott County.	0.36	0	0	0.36
MS 894	Begins on MS 19 south of Philadelphia near the Neshoba County Hospital and extends in a northeasterly direction to intersect present number MS 482 about 1.3 miles north of its intersection with MS 16.	0	4.804	0	4.804
MS 895	Begins at road intersection with US 11 and 80 near the center of Section 26, Township 7 N, Range 17 E, thence northwesterly, northeasterly and southeasterly through Sections 23, 24, 125 and 26 to intersection US 11 and 80 in the northeast quarter of the southeast quarter of Section 25, Township 7 N, Range 17 E, Lauderdale County.	2.211	0	0	2.211
MS 897	Begins on MS 496 in section 11 and continues through section 13 all in T6N, R18E, to the Alabama line, Lauderdale County.	0	0.818	0	0.818
MS 902	MS 35 Conn. - Begins on MS 35 at Lorena and extends southwest to MS 481 at Burns, all in Smith County.	4.261	0	0	4.261
MS 903	Begins on US 84 approximately three miles west of Monticello, thence runs in a northerly direction to Lake Mary Crawford, all in Lawrence County.	0	1.494	0	1.494
MS 904	Begins at Lake Lincoln Road, Lincoln County, proceeding easterly to MS 27 at or near Wanilla, Lawrence County.	0	13	0	13
MS 905	Begins at the intersection of public road with US 51, runs west and north to MS 24, all in Pike County.	0	2.259	0	2.259
MS 906	Begins on US 51 in Summit and runs in an easterly direction to intersect MS 570, all in Pike County.	0.131	1.721	0	1.852

US & MS Numbered Highways Route Location Descriptions

Route	Description	State Maintained (Miles)	Local Maintained (Miles)	Proposed (Miles)	Total (Miles)
MS 908	A route providing direct access from the interchange at I 55 at or near Summit to Southwest Community College, all in Pike County.	1.92	0	0	1.92
MS 911	Begins on MS 24 now 33 in South Gloster and extends northwest on Kahnville Road, Amite County.	0	0.311	0	0.311
MS 913	Spur - Begins on MS 24 now 33 in East Gloster and extends west to Liberty Road, Amite County.	0	0.192	0	0.192
MS 915	MS 42 and MS 43 Conn. - Jones Street between MS 43 and MS 42, in the town of New Hebron, Lawrence County.	0.075	0	0	0.075
MS 917	MS 18 Loop - Begins at the intersection of MS 18 at or near the Sylavrena Masonic Lodge and makes what is known as the Sylavrena Loop coming back into MS 18 at or near the residence of Will Houston, all in Smith County.	0	0.449	0	0.449
MS 923	MS 584 Spur - Begins on MS 584 in the southeast corner of Amite County east of Gillsburg and extends southeast to the Louisiana-Mississippi State Line.	2.34	0	0	2.34
MS 925	Begins on US 84/65 and extends northeasterly along Canal Street, ending near the Illinois Central Railroad Crossing.	0.267	0	0	0.267
MS 927	Spur - Begins on MS 906 east of Summit and extends north to Southwest Junior College, Pike County.	0.484	0	0	0.484
MS 928	US 65 Spur - Begins on US 65 in Natchez and extends north on Homochitto Street, Adams County.	0.245	0.085	0	0.33
MS 930	Beginning on highway 61 North in Adams County, Mississippi, in the vicinity of the weighing scales and proceeding therefrom to the intersection of Melrose Avenue and East Franklin Street.	1.287	0	0	1.287
MS 932	Beginning on highway 61 North in Adams County, Mississippi, in the vicinity of the weighing scales and proceeding therefrom to the intersection of Melrose Avenue and East Franklin Street.	1.345	0	0	1.345
MS 937	US 84 Spur - Begins on US 84 in south Prentiss and extends north on Columbia Avenue to the railroad crossing, all in Jefferson Davis County.	0.252	0	0	0.252
MS 938	Begins at the northwest corner of new Highway Department District Office site and extends easterly to US 51 approximately 0.45 miles north of the north corporate limits of the City of McComb, Pike County.	0.437	0	0	0.437
MS 946	MS 24 Spur - Begins on MS 24 now 33, Amite County, and extends northwest to Centreville, Wilkinson County.	0.584	0	0	0.584
MS 952	MS 513 Spur - Begins on MS 513 and extends north to US 11 in Enterprise, Clarke County.	0.385	0	0	0.385
MS 967	US 49 Spur - Begins on MS 42 in North Hattiesburg and extends south on Main Street, all in Forrest County.	0.374	0	0	0.374
MS 969	Spur - Begins on US 49 south of Hattiesburg and extends north, all in Forrest County.	0.812	0	0	0.812
MS 992	MS 43 Spur - Begins on MS 43 northwest of Picayune and extends south to Picayune, Pearl River County.	1.231	0	0	1.231
Appalachian Development Highway System					
Corridor V	Begins on I-55 and follows MS 6 to 7 miles east of the Lafayette County Line, thence follows APD Route MS 76 from SR 6 to SR 9 to US 45 south of Tupelo, thence follows US 45 to an intersection with US 78, thence follows US 78 to its intersection with Corridor X" at (MS 25) 4.000 miles east of Old MS 25, then runs northeasterly (near the community of Fairview) to Mississippi-Alabama State Line at Red Bay, Alabama.	82.884	0	8.691	91.575
Note: Route US 78 Mileage					
Corridor X	Begins on US 78 at the intersection with APD Corridor "V" (MS 25) which is 4.000 miles east of Old MS 25, then follows US 78 to the Mississippi-Alabama State Line.	8.999	0	0	8.999

Section G

Mississippi Scenic Byways Descriptions by Name



Mississippi Scenic Byways Program

The Mississippi Scenic Byways Program was established in July 2002 through the passage of Senate Bill 2098. This legislation provides the authority of the Mississippi Department of Transportation (MDOT) to administer a Mississippi Scenic Byways Program. To assist the MDOT in the development and administration of the Mississippi Scenic Byways Program, the legislation also provides for the creation of a Scenic Byways Advisory Committee. Through an annual pre-application submittal process, the Mississippi Scenic Byways Advisory Committee selects highways, streets, or roads that qualify as a scenic byway under the Mississippi Scenic Byways Program. If selected, the byway leaders or sponsors may proceed in the development and submission of a corridor management plan (CMP) to the Scenic Byways Advisory Committee. Byway leaders must also hold a public hearing in the area surrounding the byway. After the CMP and final nomination package is approved by the Advisory Committee, byway leaders with the recommendation of the Advisory Committee may submit a bill to the Mississippi Legislature requesting designation as a Mississippi Scenic Byway. The bill must pass both the House and Senate and be signed by the Governor to be named a Mississippi Scenic Byway.

As determined by the National Scenic Byways Program, there are six intrinsic qualities a road can possess in order to be considered for scenic byway designation. These include archaeological, cultural, historic, natural, recreational, and scenic qualities. To be considered for National Scenic Byway designation, a road must possess

at least one of the resources. To receive an All-American Road designation, a road must possess multiple intrinsic qualities that are nationally significant, and it must contain one-of-a-kind features that do not exist elsewhere. The road or highway must also be considered a “destination unto itself.” That is, the road must provide an exceptional traveling experience so recognized by travelers that they would make a drive along the highway a primary reason for their trip.

Mississippi Scenic Byways Descriptions by Name

Name	Designation	Designated By	Description
Grand Gulf-Raymond Scenic Byway	State-designated Byway	Chapter 316, Senate Bill 2455, Laws 2004	Beginning at the Grand Gulf Military Monument on the MS River then runs east along the Back Grand Gulf Rd to Frasier Rd, following east along Frasier Rd to Y-Camp Rd, following east along Y-Camp Rd to Ingleside-Karnac Ferry Rd to U.S. 61, then the route continues 0.5 miles north of U.S. 61, eastward along Willows Rd, then northeastward along Old Port Gibson Rd terminating at the Raymond Military Park at the City of Raymond.
Highway 67 Scenic Byway	State-designated Byway	Chapter 307, Senate Bill 2826, Laws 2007	Beginning at the intersection of Highway 67 and I-10 and travel northerly along Highway 67 to the intersection of Highway 67 and U.S. Highway 49.
Highway 605 Scenic Byway	State-designated Byway	Chapter 307, Senate Bill 2826, Laws 2007	Beginning at the intersection of Highway 605 and U.S. Highway 90 and travel northerly along Highway 605 to the intersection of Highway 605 and Highway 67.
Lower Mississippi Historic Scenic Byway	State-designated Byway	Chapter 544, Senate Bill 2461, Laws 2004	Beginning on U.S. Hwy 61 at the Issaquena/Warren County Line and continuing south through Warren, Claiborne, Jefferson, Adams, and Wilkinson Counties and ending at the Louisiana State Line.
Mississippi Delta Great River Road Scenic Byway	State-designated Byway	Chapter 311, House Bill 1022, Laws 2009	Beginning at the Tennessee state line and travel south on U.S. Hwy 61 to Hwy 161. Continue on Old Hwy 61 through DeSoto and Tunica counties to the intersection with US Hwy 49 near Lula. Continue northwest on U.S. Hwy 49 to Hwy 1 and travel south on Hwy through Coahoma, Bolivar, Washington, Sharkey, and Issaquena counties. Continue to the intersection of U.S. Hwy 61 at MS Hwy 1 at Onward to the Issaquena/Warren county line.
Natchez Trace Parkway	National Scenic Byway; All-American Road	Designated an All-American Road by FHWA National Scenic Byways Program, September, 1996	Begins in Natchez, Adams County, Mississippi and runs northeast ending at the Alabama State Line in Tishomingo County, Mississippi.

Mississippi Scenic Byways Descriptions by Name

Name	Designation	Designated By	Description
Byways to Space	State-designated Byway	Chapter 317, House Bill 846, Laws 2011	To be known as "NASA Scenic Byway to Space": Beginning at the intersection of the 4-lane portion of MS Hwy 607 with MS Hwy 604 and continuing northerly on MS Hwy 607 to the south gate of Stennis Space Center as well as exiting the north gate of Stennis Space Center on MS Hwy 607 to the edge of Texas Flat Road. To be known as "Pearlington Scenic Byway to Space": Beginning at the intersection of the 2-lane portion of U.S. Hwy 90 with MS Hwy 607 and continuing southwesterly on U.S. Highway 90 to the edge of the buffer zone near the Town of Pearlington. To be known as "Westonia Scenic Byway to Space": Beginning at the intersection of MS Hwy 604 with MS Hwy 607 and continuing southerly on MS Hwy 604 to the edge of the buffer zone near the Town of Pearlington. To be known as "Logtown Scenic Byway to Space": Beginning at the intersection of Logtown Road with MS Hwy 604 and continuing westerly on Logtown Road to the extinct Town of Logtown on the East Pearl River. To be known as "Napoleon Scenic Byway to Space": Beginning at the intersection of Old MS Hwy 43 and MS Hwy 607 north of Interstate 10 and continuing southerly to the south gate of Stennis Space Center, and including a small portion of road that comes off of Old Highway 43 and goes into the heart of what was once the Town of Napoleon. To be known as "Santa Rosa Scenic Byway to Space": Beginning at the intersection of Texas Flat Road with MS Hwy 607 and continuing east on Texas Flat Road to the edge of the buffer zone next to the runway of Stennis International Airport.
Beach Boulevard	State-designated Byway	Chapter 317, House Bill 846, Laws 2011	Beginning at Cedar Point in Hancock County and traveling southerly along the coastline to Bayou Cadet in Hancock County.
Brice's Crossroads Battlefield-Chief Tishomingo Scenic Byway	State-designated Byway	Chapter 314, House Bill 1271, Laws 2011	Beginning at the Brice's Crossroads Visitors and Interpretive Center and traveling northerly on Grisham Street to its intersection with MS Hwy 370, then traveling westerly on MS Hwy 370 to its intersection with County Road 833, then traveling southeasterly on County Road 833 to its intersection with County Road 503, then traveling southerly on County Road 503 to its intersection with MS Hwy 348, then traveling easterly on MS Hwy 348 to its intersection with MS Hwy 145.

Mississippi Scenic Byways Descriptions by Name


Name	Designation	Designated By	Description
Gateway to History	State-designated Byway	Chapter 312, Senate Bill 2613, Laws 2013	Beginning at the intersection of Highway 463 and Reunion Parkway and traveling north along Highway 463 for four and eight-tenths (4.8) miles to the intersection of Highway 22. Begin at the corner of Highway 463 and Highway 22 and continue west for eight and seven-tenths (8.7) miles to the Petrified Forest in the Town of Flora. Begin at the corner of Highway 463 and Highway 22 and continue east for twelve and three-tenths (12.3) miles to the City of Canton. The roadway changes to four-lane for one and four-tenths (1.4) miles surrounding the I-55 Canton interchange which is excluded and resumes for one and four-tenths (1.4) miles to the City of Canton. Begin at the intersection of Highway 51 and Highway 22 in Canton and travel for one and seven-tenths (1.7) miles. At the intersection of Highway 16 (Highway 22 becomes Highway 16) turn right on Highway 43 and travel for six and seven-tenths (6.7) miles to the Natchez Trace.
Noxubee Hills Route	State-designated Byway	Chapter 318, Senate Bill 2042, Laws 2013	The Noxubee Hills Route begins at the intersection of the Choctaw Lake Road with MS Highway 15 in Choctaw County, MS, and runs in an easterly and northeasterly direction along the said Choctaw Lake Road to cross the dam of Choctaw Lake, located in the Tombigbee National Forest, to the intersection with the Webster Road in Choctaw County. Thence, the route runs in an easterly direction along the Choctaw Lake Road to intersect the Choctaw/Winston County line near the Northwest corner Winston County where the route becomes known as the Gumbranch-Ackerman Road in Winston County. Thence, the route runs in a southeasterly direction along the Gumbranch-Ackerman Road to intersect the Sturgis Road in Winston County. Thence, the route runs in a southeasterly direction along the Gumbranch-Hwy 25 Road to an intersection with MS Hwy 25. Thence, the route runs in an easterly and northeasterly direction along the Bluff Lake Road to the Winston/Noxubee County line. Thence, the route runs in an easterly direction along a Noxubee County route (CR-234) to intersect with the Levee (CR-267) and Bluff Lake (CR-266) Roads near the West line of Noxubee County and in the Sam D. Hamilton Noxubee National Wildlife Refuge. Thence, the route runs in a southerly direction along the Bluff Lake Road (CR-266) to intersect the Lynn Creek Road (CR-223). Thence, the route runs in an easterly direction along Lynn Creek Road (CR-223) to ultimately intersect US Hwy 45 in Brooksville, MS. The Noxubee Hills Route runs approximately forty three (43) miles and serves parts of Choctaw, Winston, and Noxubee Counties in Mississippi.

Mississippi Scenic Byways Descriptions by Name

Name	Designation	Designated By	Description
Delta Bluffs Scenic Byway	State-designated Byway	<p>Chapter 313, Senate Bill 2491, Laws 2013</p> <p>Chapter 442, House Bill 1013, Laws 2015</p>	<p>Northern Branch: Beginning at the intersection of Austin Road and Mississippi Highway 301 and continuing westward to the intersection of Delta View Road and Austin Road; then north along Delta View Road to the Great River Road National Scenic Byway (connectivity through the Town of Walls via Delta View Road, U.S. Highway 161 and 2nd Street); Central Branch: Beginning at the intersection of Mississippi Highway 301 and Austin Road and continuing south along Mississippi Highway 301 to Arkabutla Lake; and (c) East-West Branch: Beginning at the intersection of Old Mississippi Highway 304 and Interstate 55 in Hernando and continuing westward to Bluff Road.</p> <p>Amendment: Robertson Gin Road Extension Branch beginning at the intersection of US Hwy 51 and Commerce Street in DeSoto County and continues south along US Hwy 51 to Oak Grove Road; thence west on Oak Grove Road to Robinso Gin Road; then south along Robinson Gin Road to Wheeler Road; thence west along Wheeler Road to its point of terminus at Hernando Point at Arkabutla Lake.</p>
William Faulkner Scenic Byway	State-designated Byway	Chapter 442, House Bill 1013, Laws 2015	Beginning at the intersection of Mississippi Highway 30 and County Road 14 in Union County and continuing westerly along Mississippi Highway 30 to its intersection with County Road 229 in Lafayette County.
Gulf Coast Scenic Byway	State-designated Byway	Chapter 443, Senate Bill 2570, Laws 2015	Beginning at the intersection of U.S. Highway 90 and Beach Boulevard in Bay St. Louis continuing for 19 miles and ending at the intersection of DeBuys Road and U.S. Hwy 90. It connects to the existing Beach Boulevard Scenic Byway designated in 2011. Outdoor Advertising shall be allowed at the end of the Bay St. Louis Bridge to Fort Henry Street; Church Avenue to Fleitas Avenue in Pass Christian; White Harbor Road to Marcie Drive in Long Beach; Russell Avenue to South Nicholson Avenue in Long Beach; Camp Avenue to Pratt Avenue in Gulfport; and Courthouse Road to Paradise Avenue in Gulfport.

Section H

Scenic Byways Map



BEACH BOULEVARD & BYWAYS TO SPACE

HANCOCK

St. Tammany Parish, LA

Stennis Space Center

Diamondhead

Pass Christian

Bay St. Louis

Waveland

-  Beach Boulevard
13 Miles
-  Byways to Space
30 Miles
-  Gulf Coast Scenic Byway
-  County Boundary

43

603

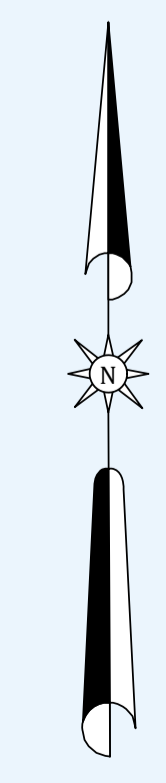
607

607


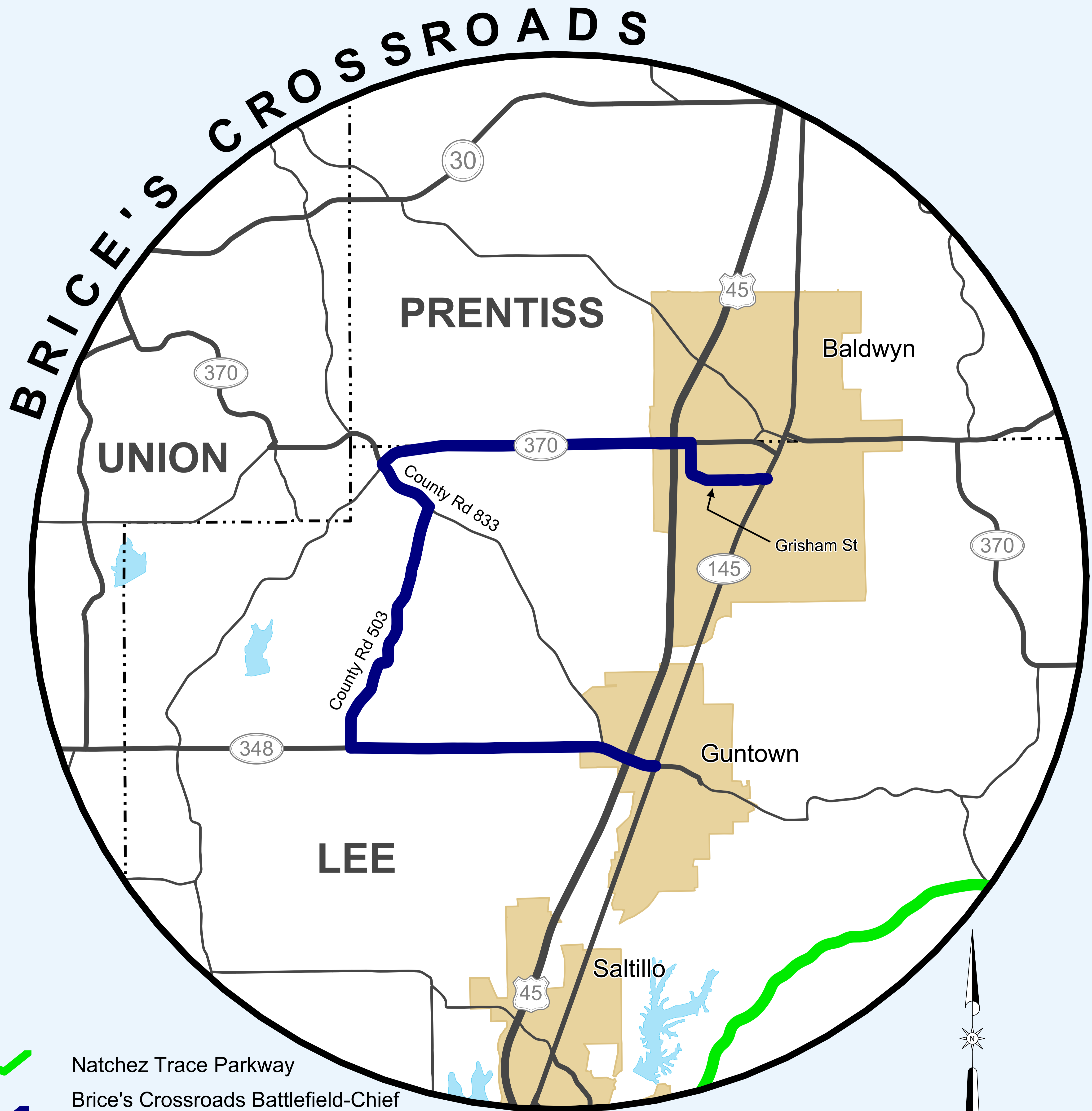
90

604


90



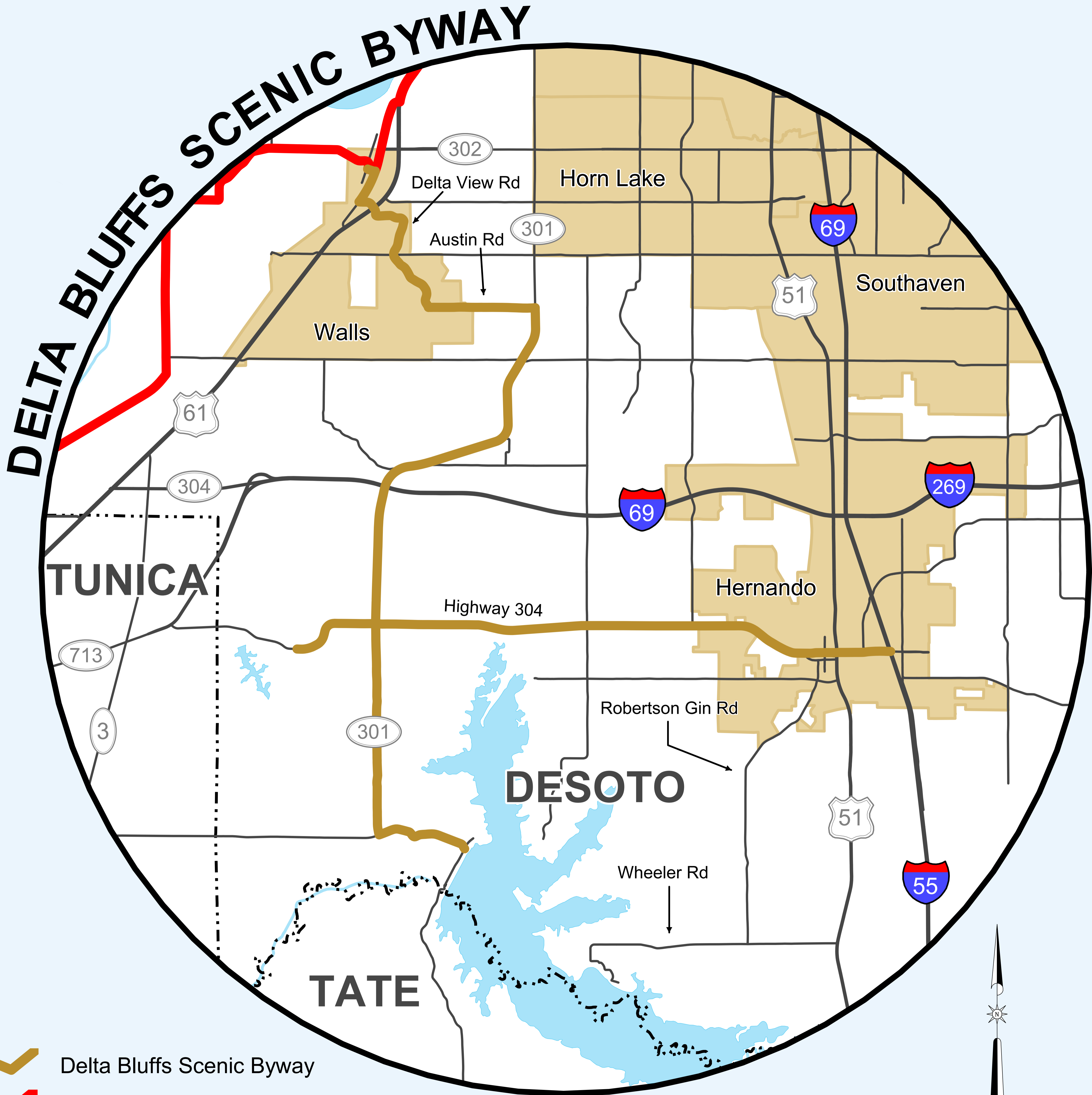
BRICE'S CROSSROADS



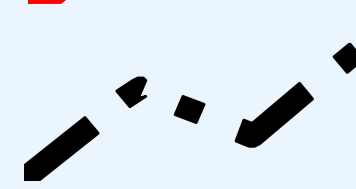


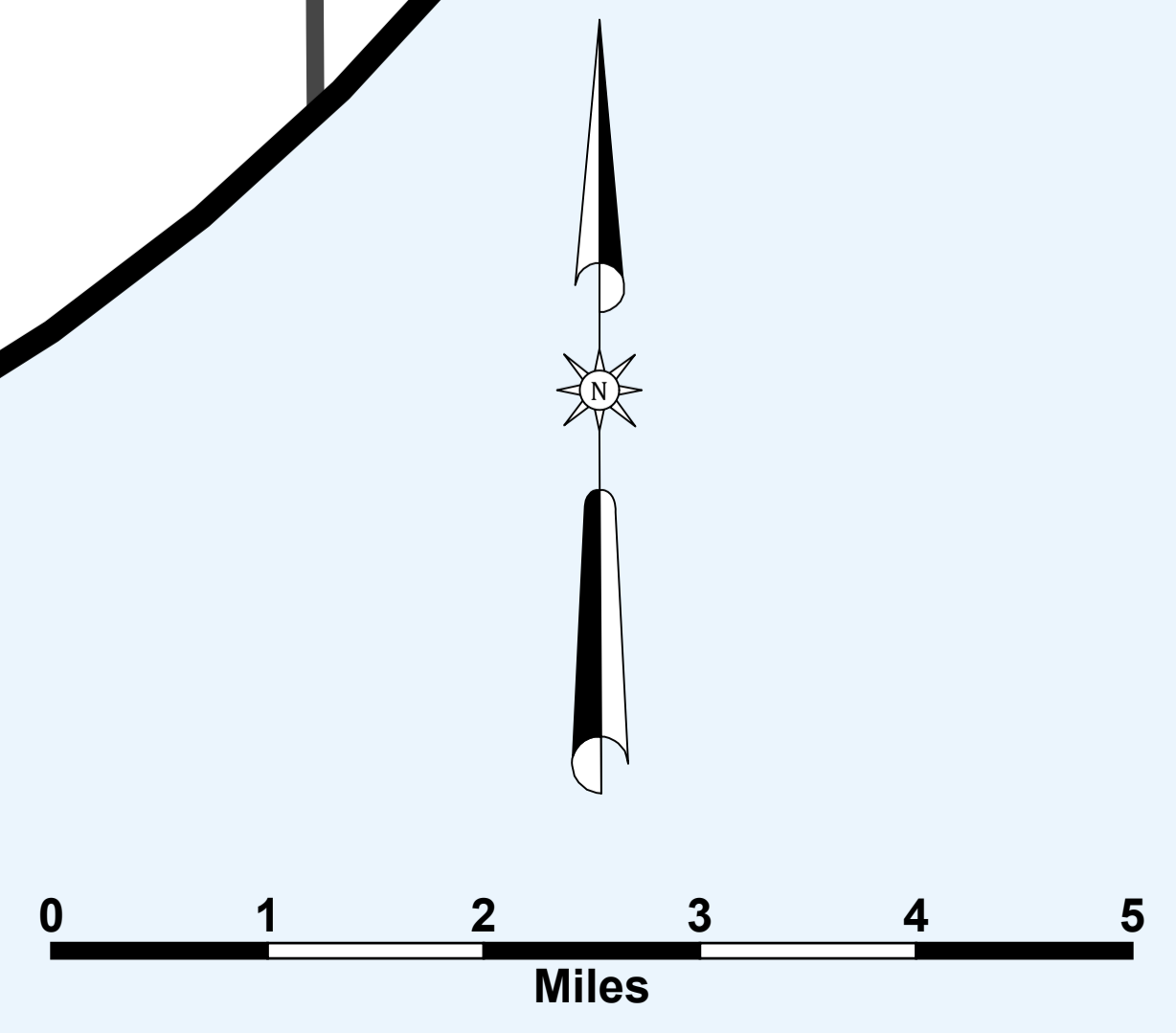
Natchez Trace Parkway
Brice's Crossroads Battlefield-Chief
Tishomingo Scenic Byway
12.4 Miles
County Boundary



DELTA BLUFFS SCENIC BYWAY







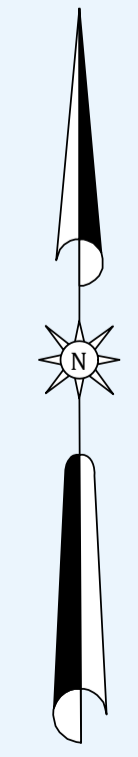
-  Delta Bluffs Scenic Byway
-  Mississippi Delta Great River Road
-  County Boundary



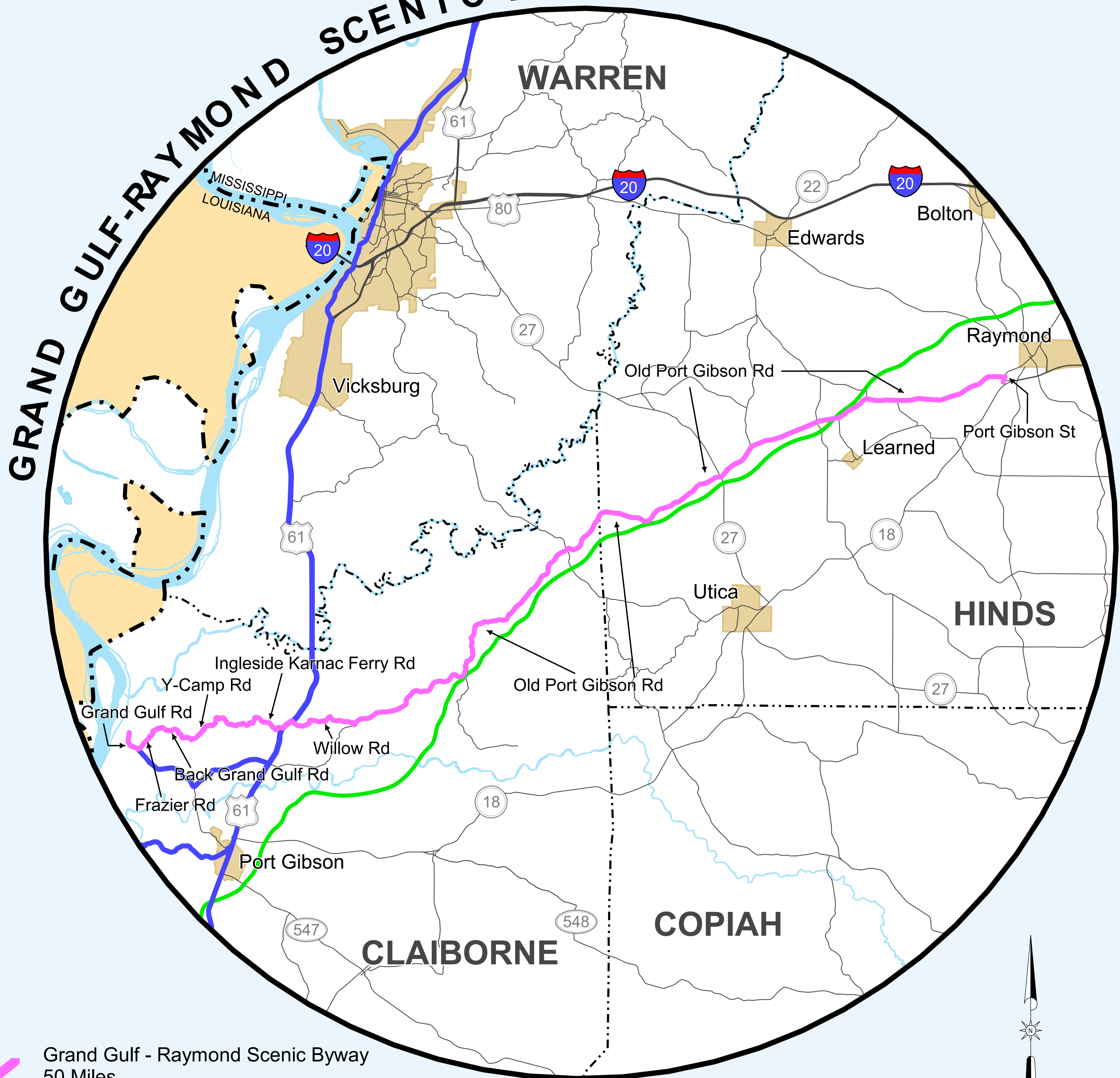
GATEWAY TO HISTORY



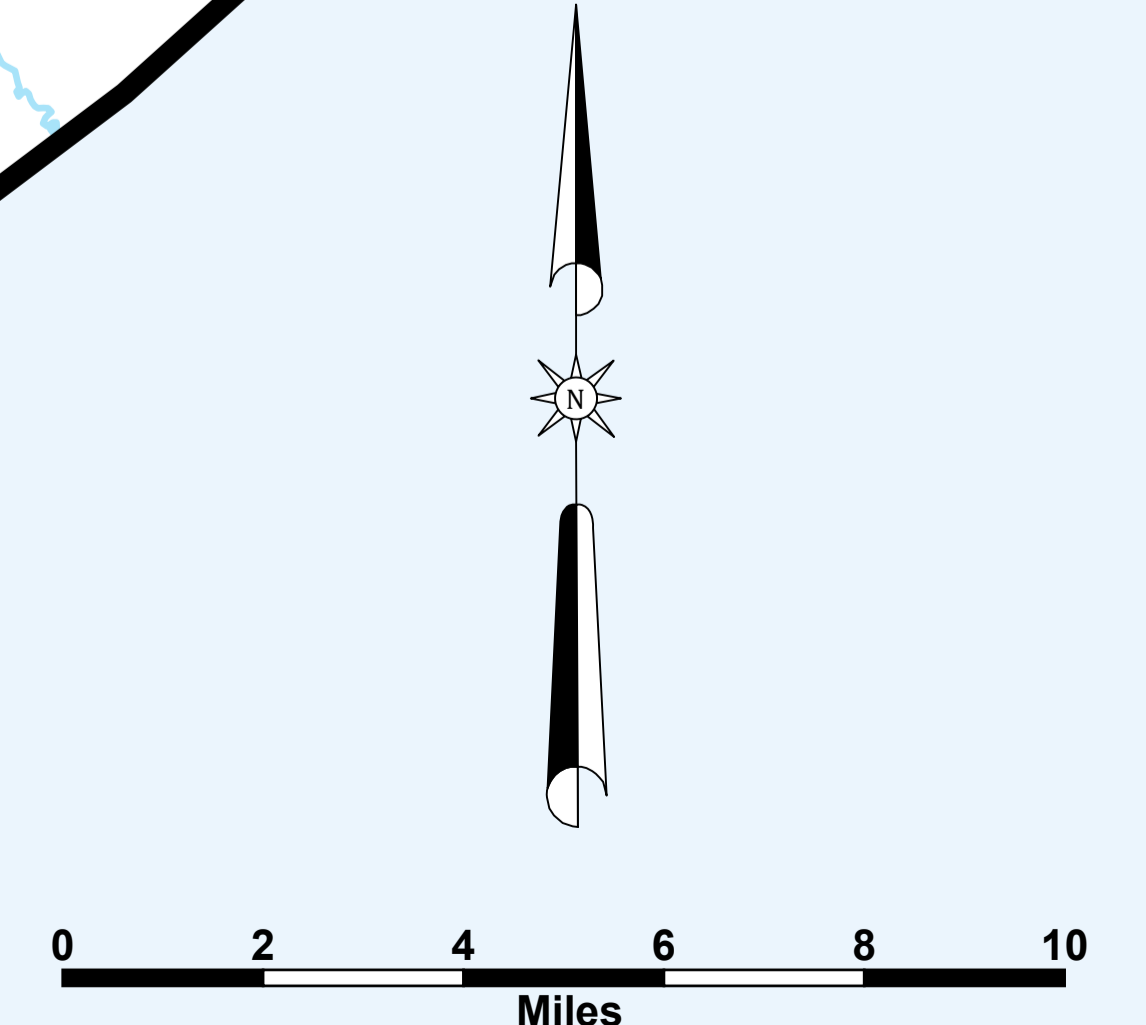
-  Gateway to History
32.8 Miles
-  Natchez Trace Parkway
-  County Boundary
-  Outdoor Advertising Permitted

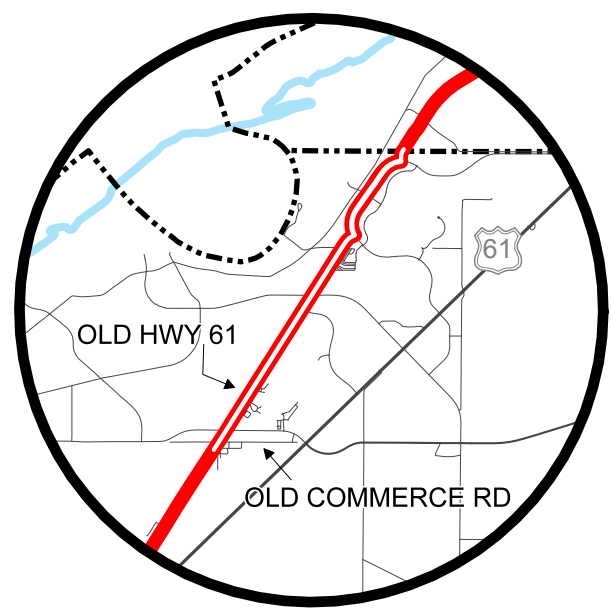


GRAND GULF-RAYMOND SCENIC BYWAY

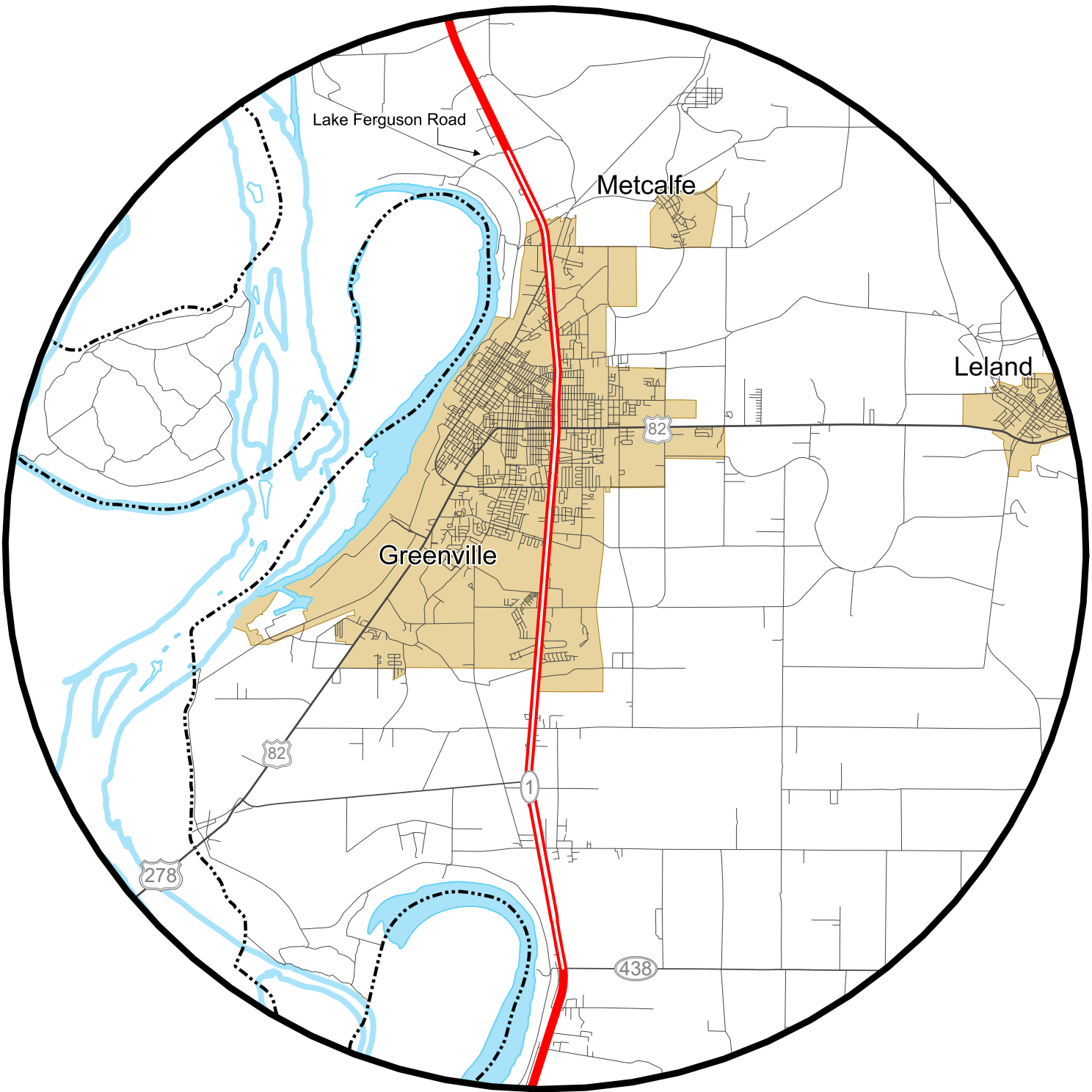


-  Grand Gulf - Raymond Scenic Byway
50 Miles
-  Lower Mississippi Historic Byway
-  Natchez Trace Parkway
-  County Boundary

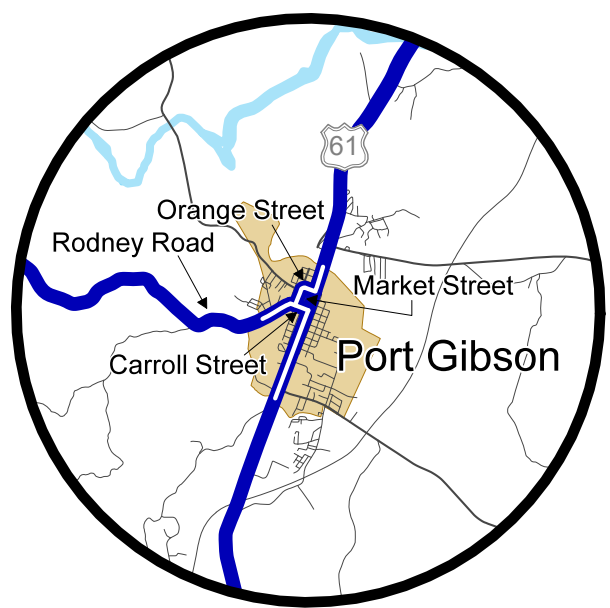




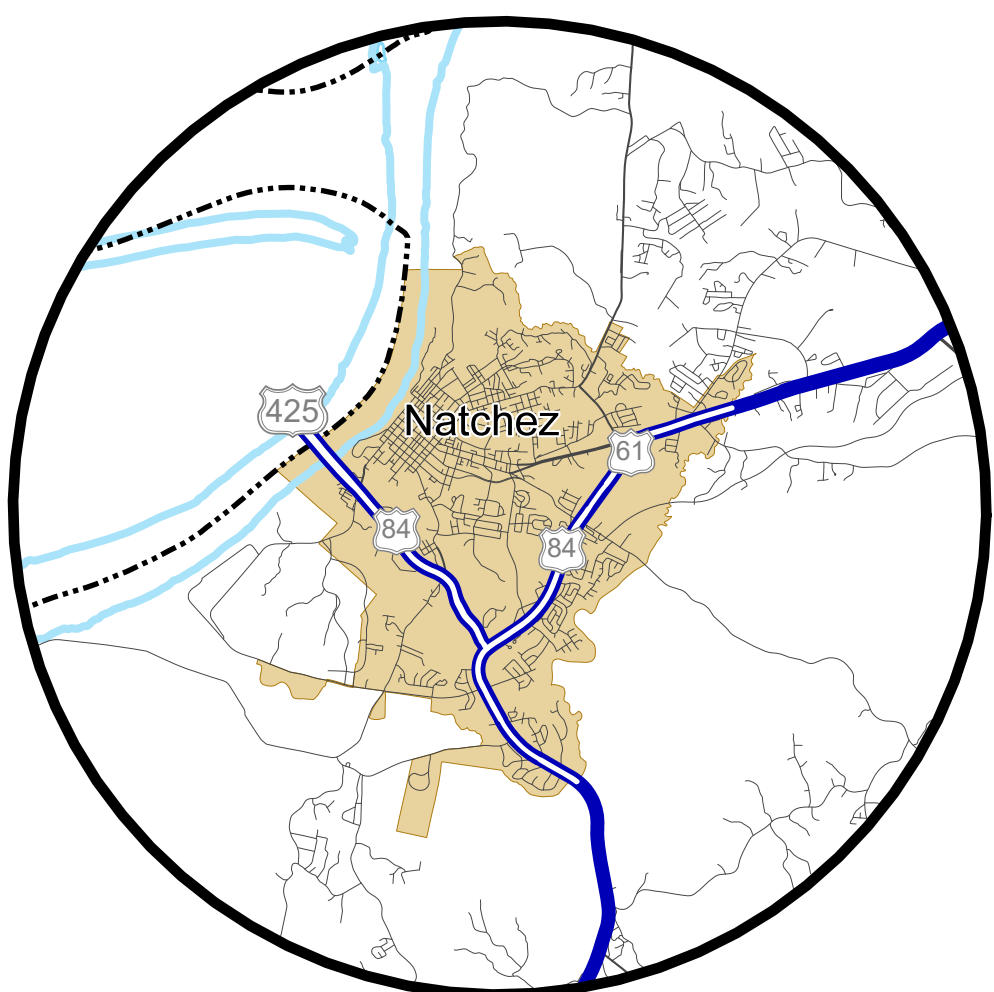
Robinsonville



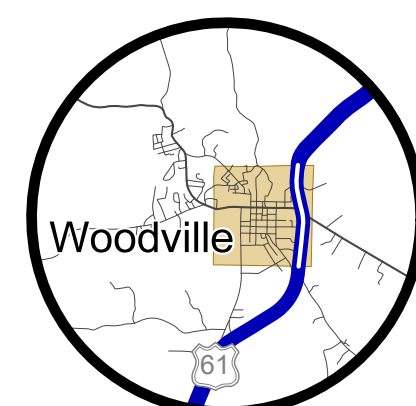
Greenville



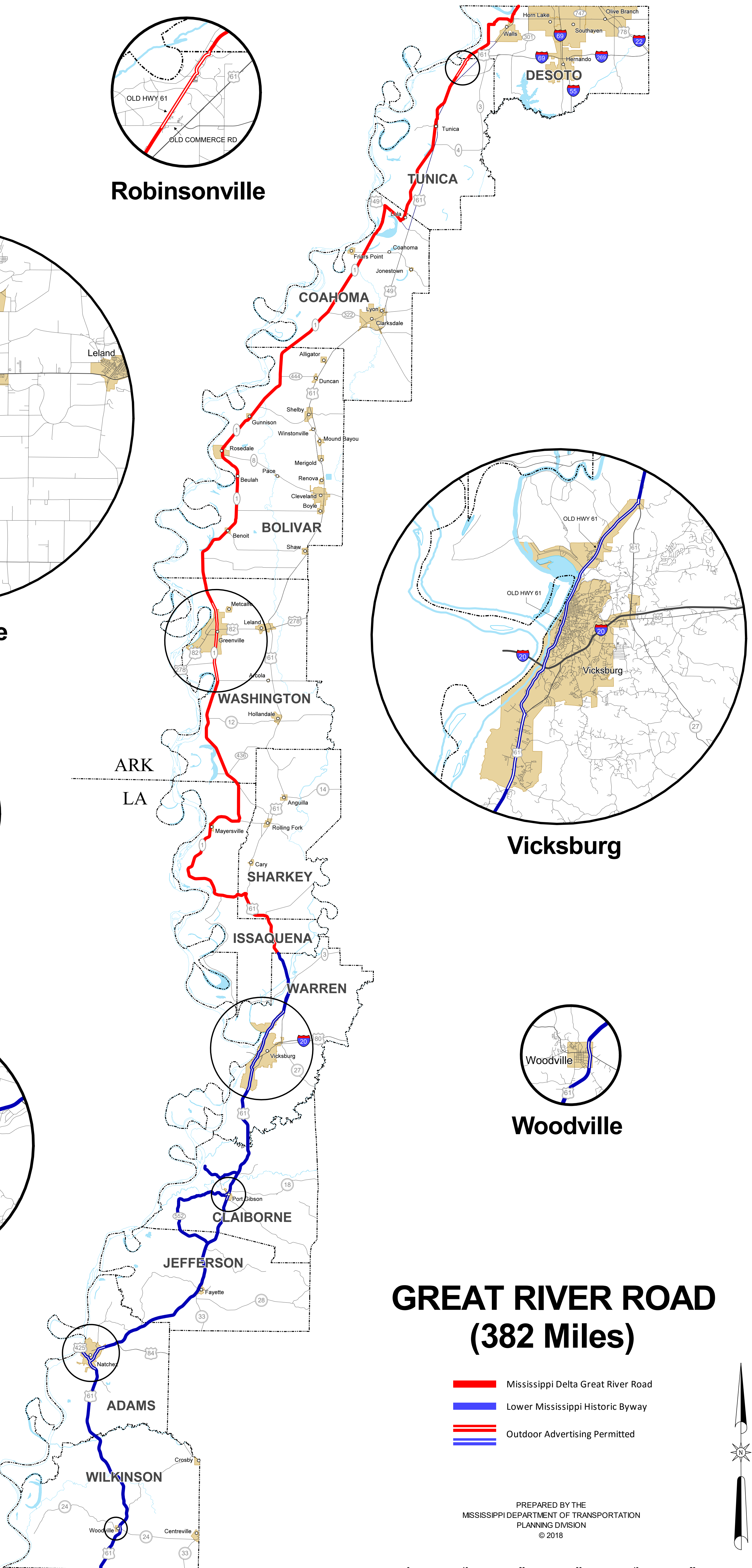
Port Gibson



Natchez



Woodville



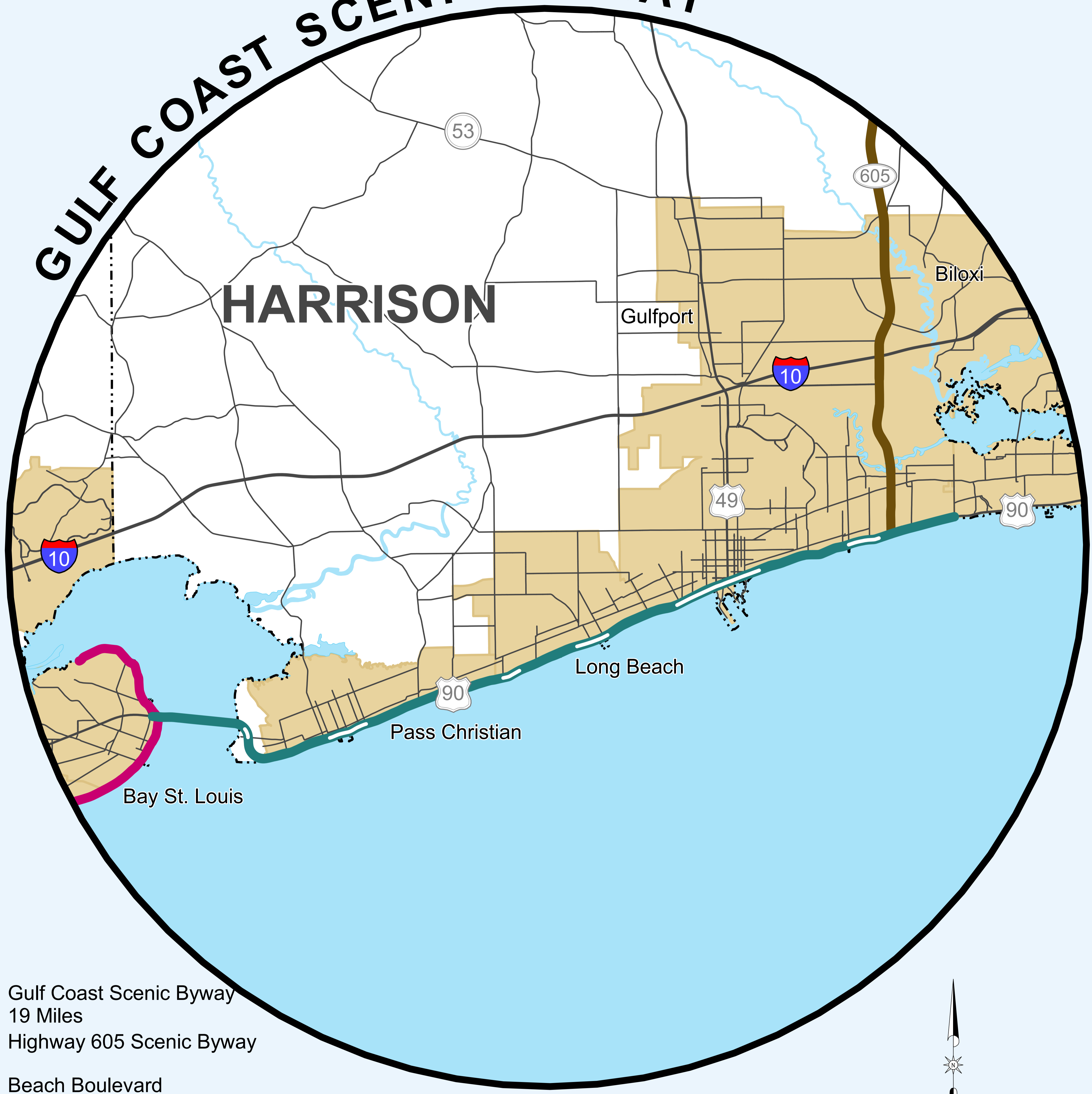
**GREAT RIVER ROAD
(382 Miles)**

- Mississippi Delta Great River Road
- Lower Mississippi Historic Byway
- Outdoor Advertising Permitted

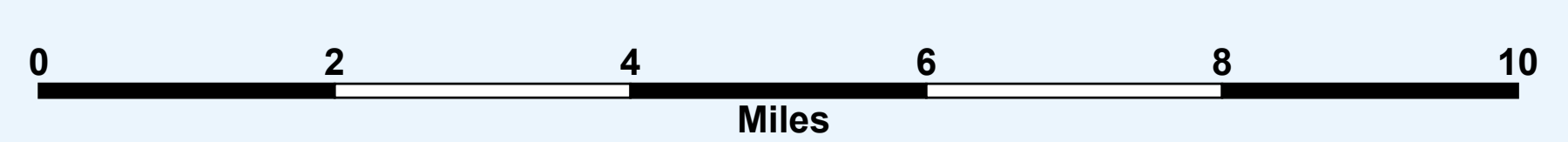
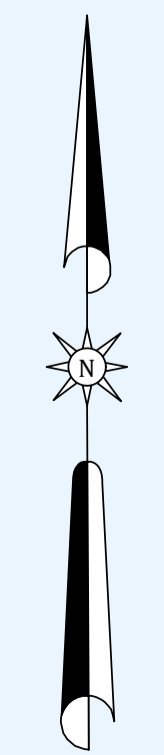


PREPARED BY THE
MISSISSIPPI DEPARTMENT OF TRANSPORTATION
PLANNING DIVISION
© 2018

GULF COAST SCENIC BYWAY



-  Gulf Coast Scenic Byway
19 Miles
-  Highway 605 Scenic Byway
-  Beach Boulevard
-  County Boundary
-  Outdoor Advertising Permitted



MISSISSIPPI HIGHWAYS 605 & 67 SCENIC BYWAYS

STONE

HARRISON





JACKSON


Gulfport

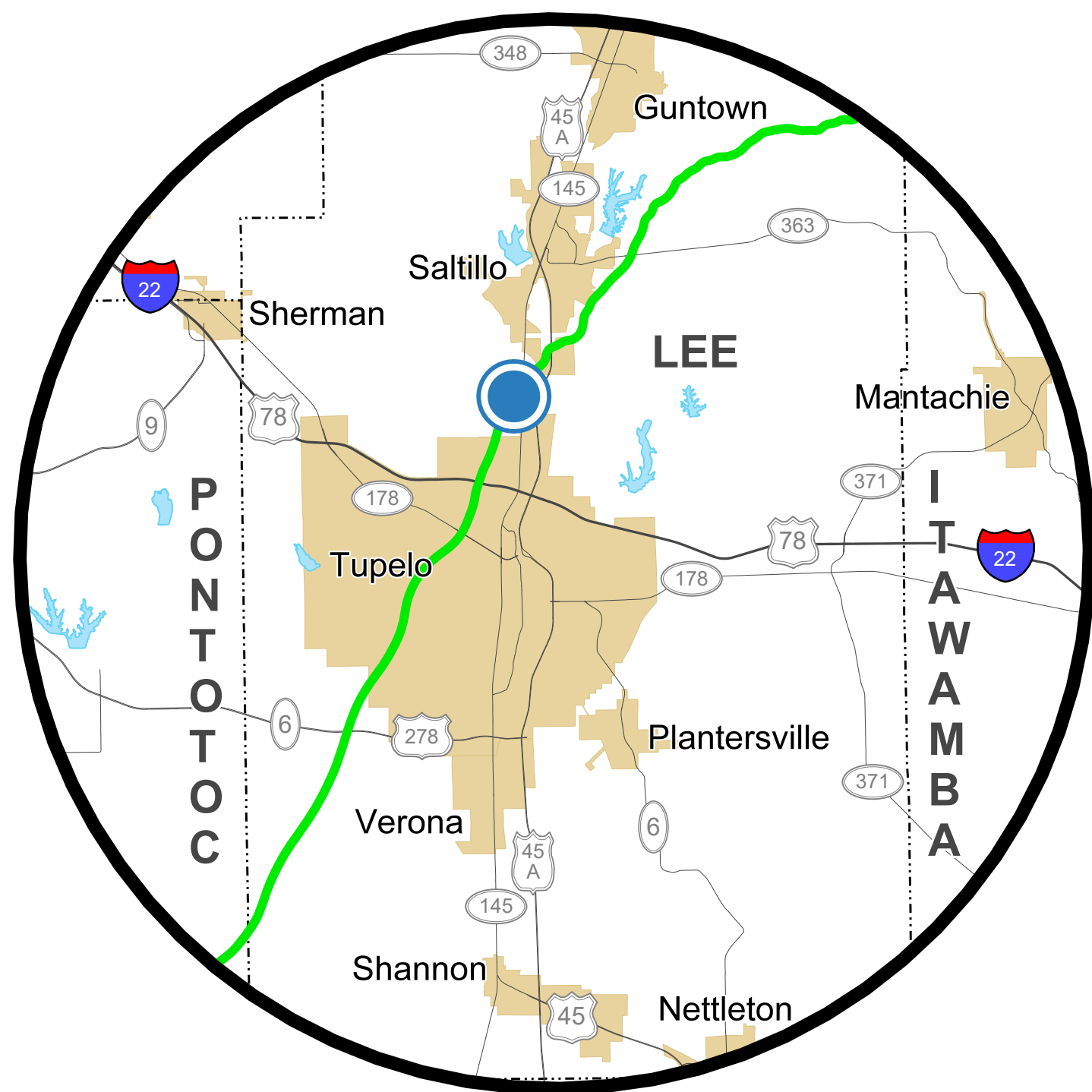
Biloxi

D'Iberville

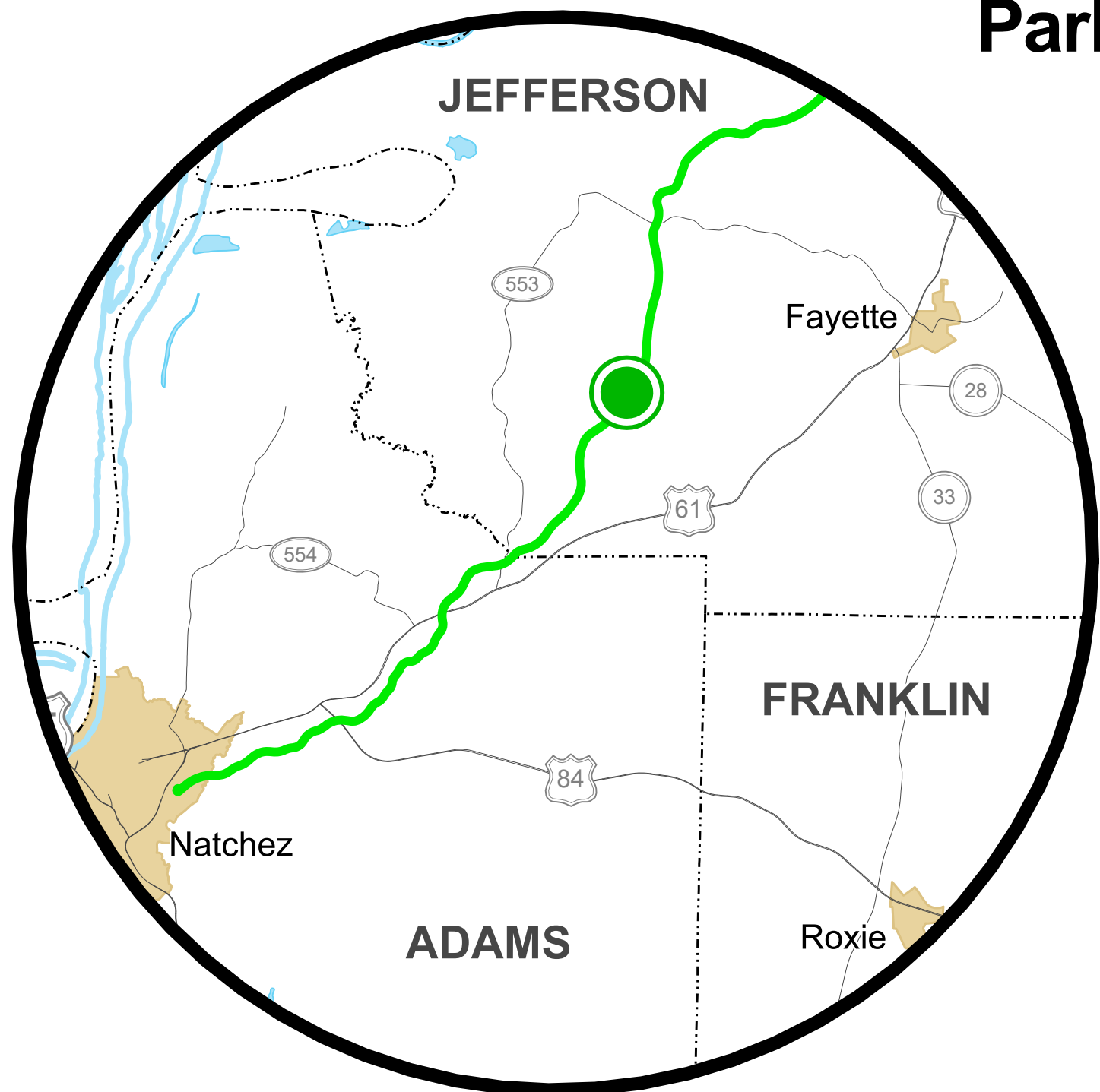
Long Beach

-  Hwy 67 Scenic Byway
20.68 Miles
-  Hwy 605 Scenic Byway
15 Miles
-  Gulf Coast Scenic Byway
-  County Boundary

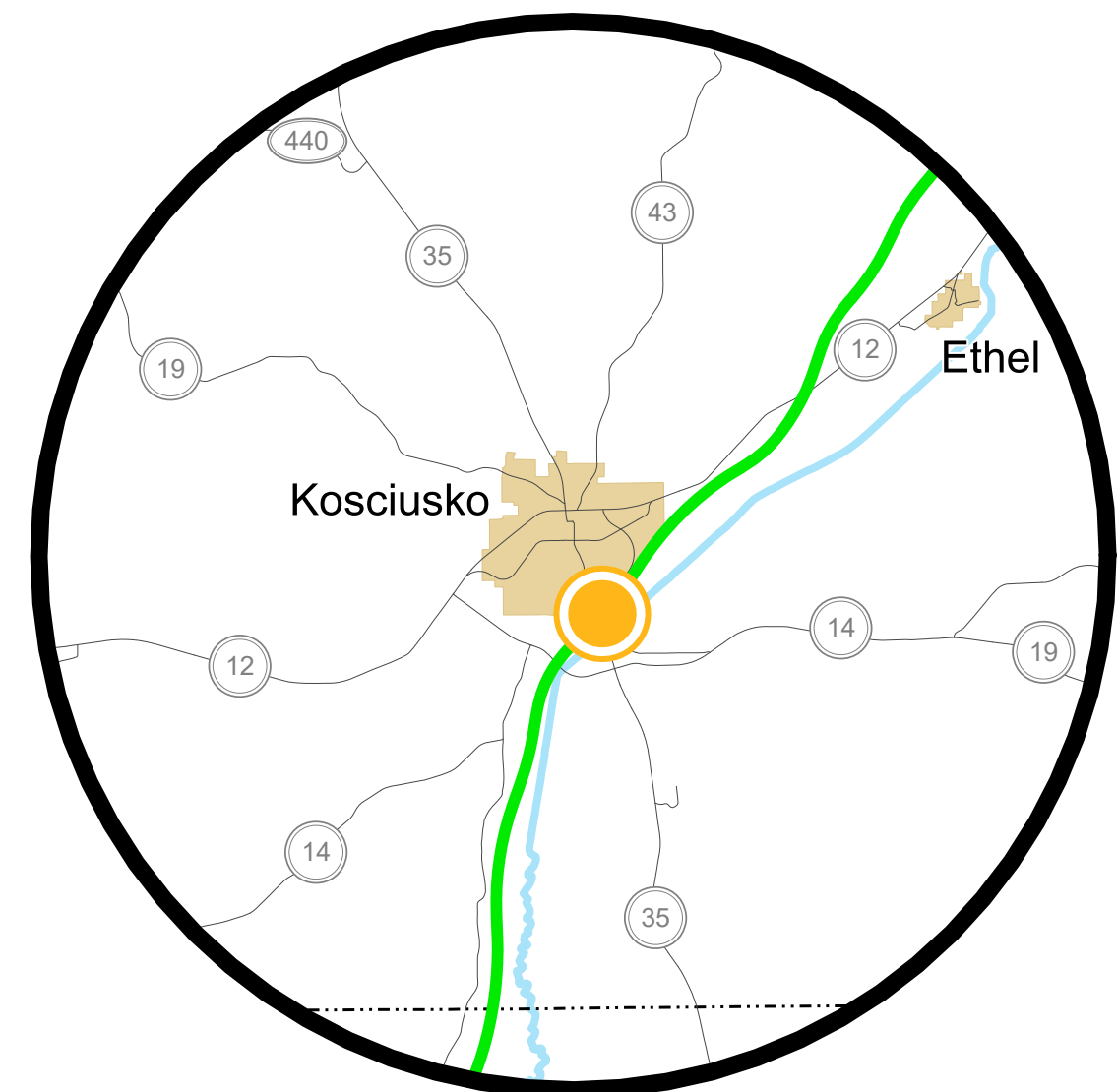
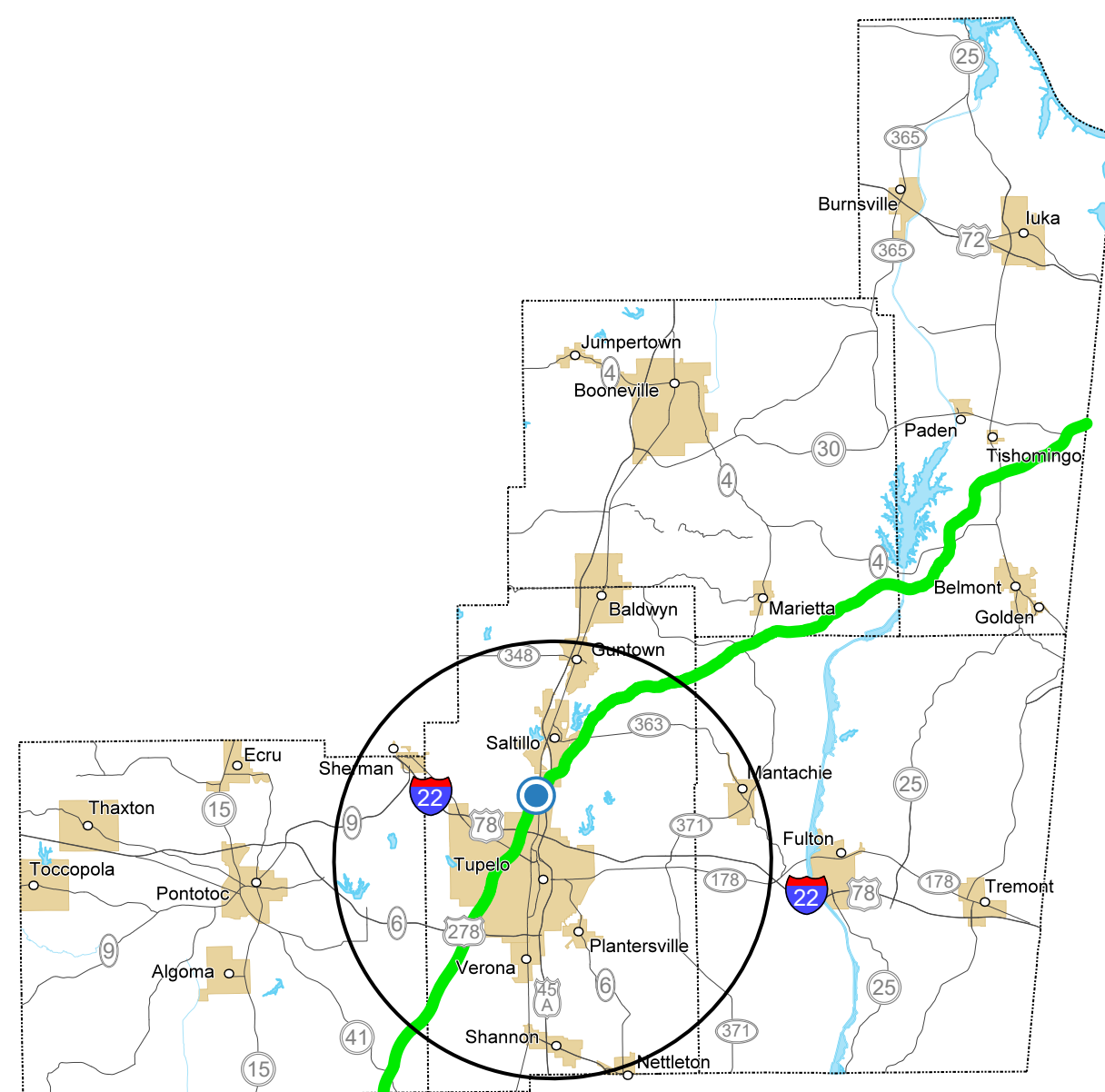




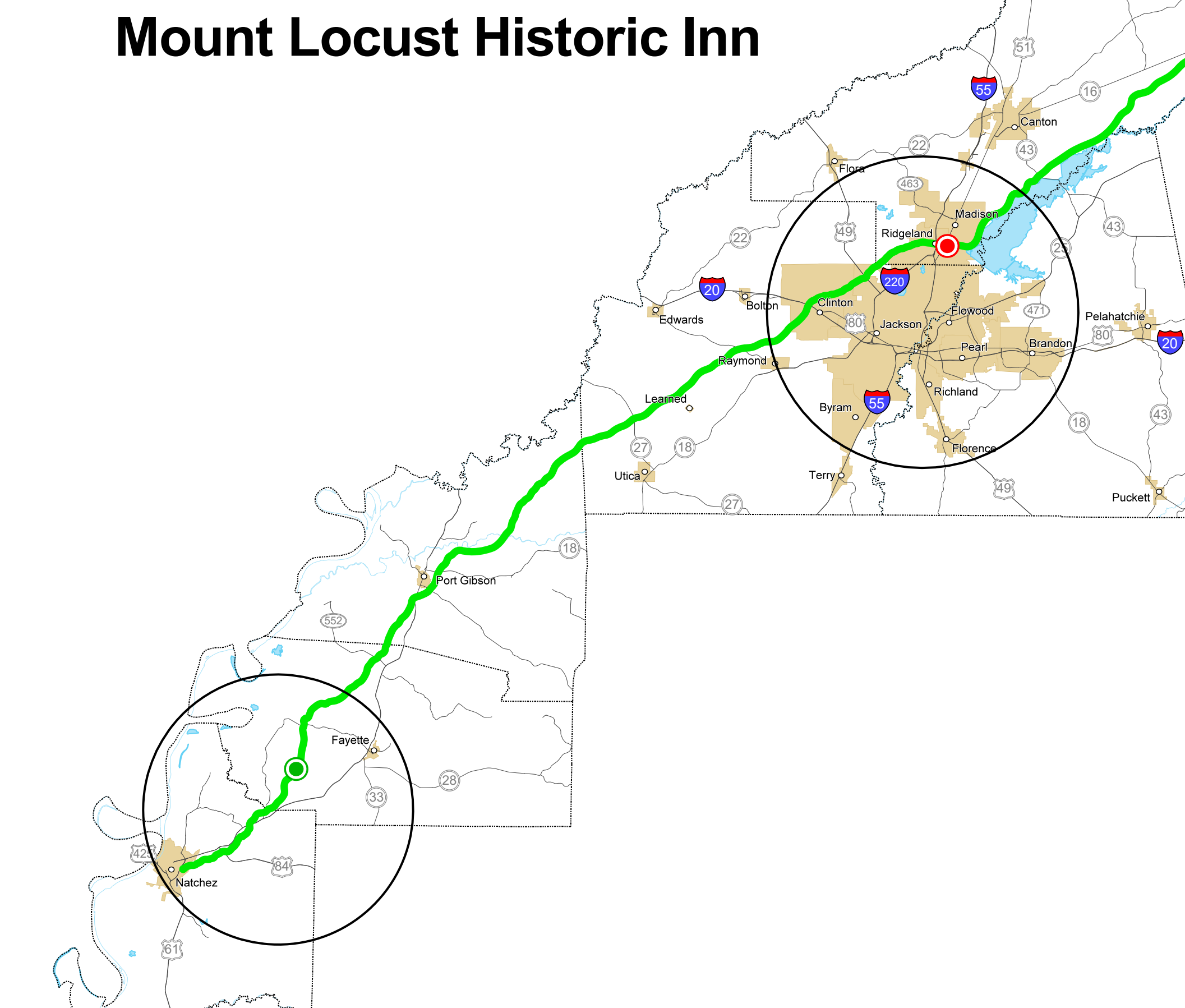
Parkway Visitor Center








Mount Locust Historic Inn

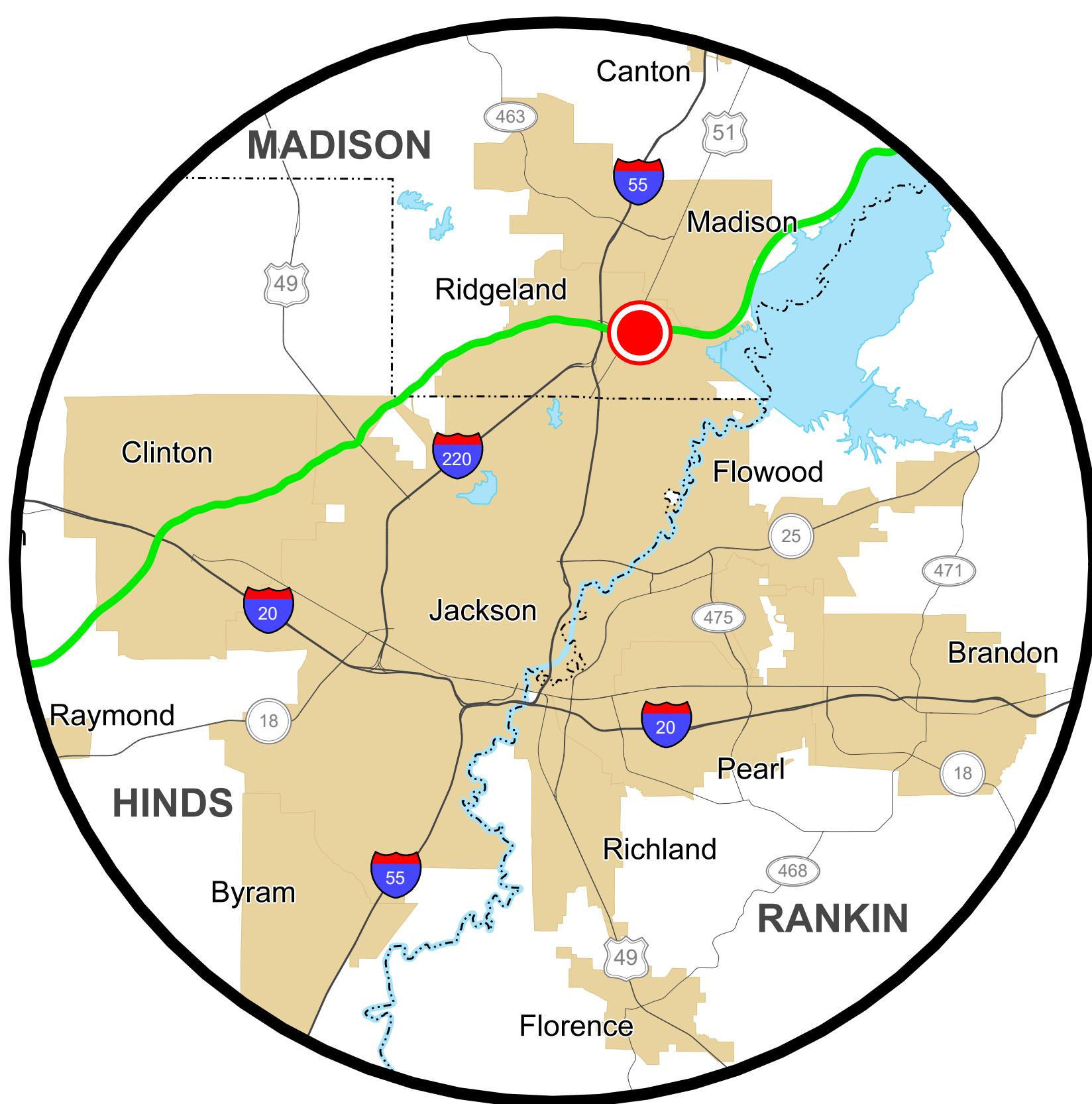


Kosciusko Visitor Center



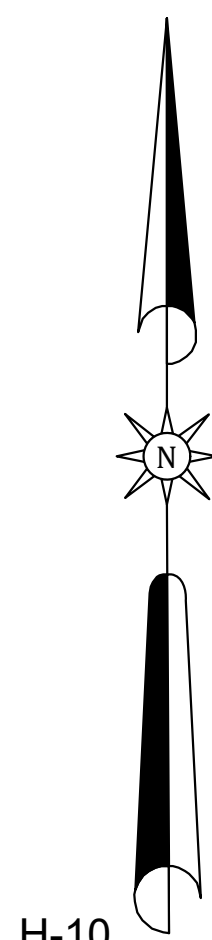
**NATCHEZ TRACE PARKWAY
(444 Miles)**

-  Natchez Trace Parkway
-  Mount Locust Historic Inn
-  Parkway Information Cabin
-  Kosciusko Visitor Center
-  Parkway Visitor Center

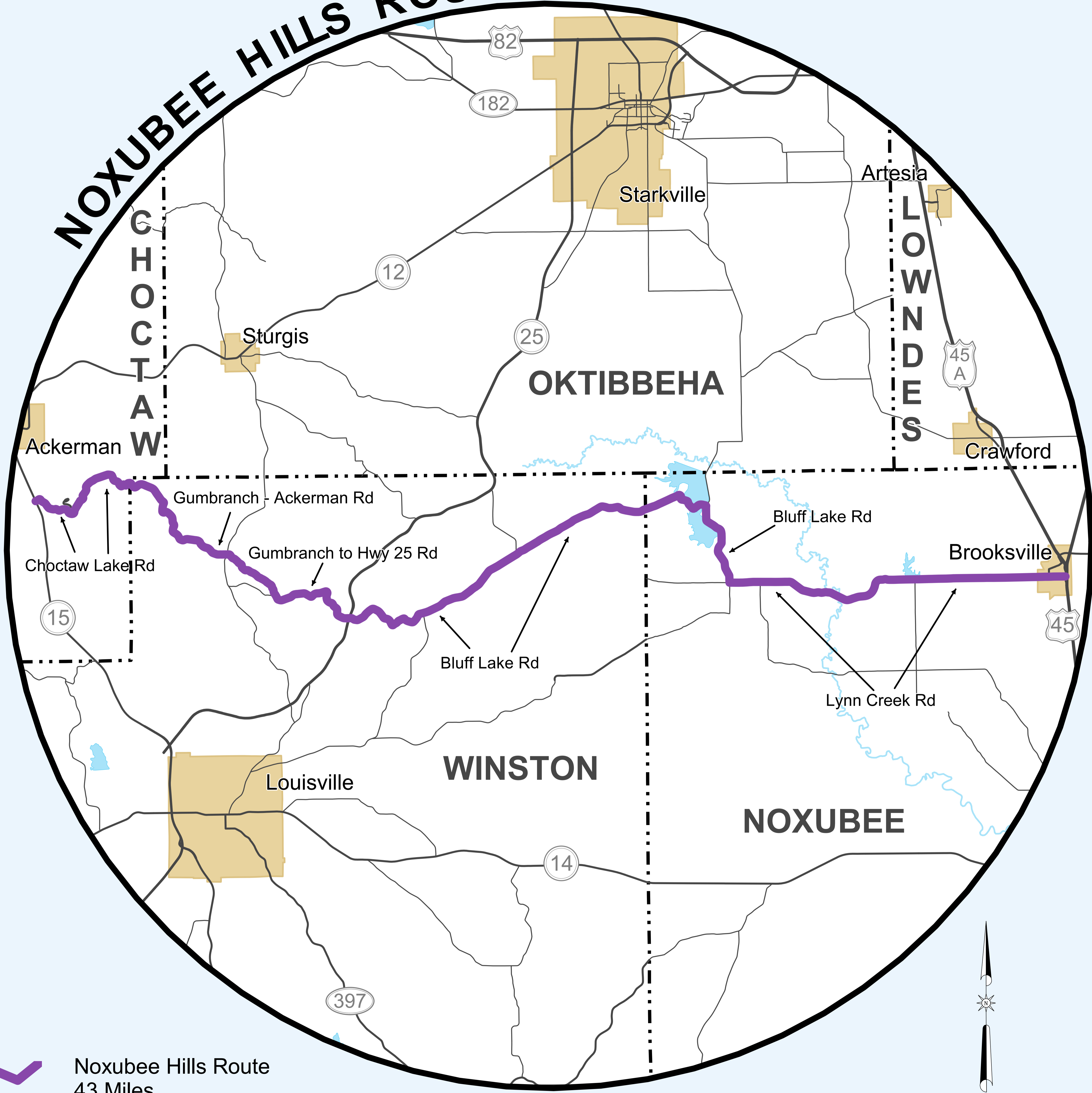



Parkway Information Cabin

PREPARED BY THE
MISSISSIPPI DEPARTMENT OF TRANSPORTATION
PLANNING DIVISION
© 2018

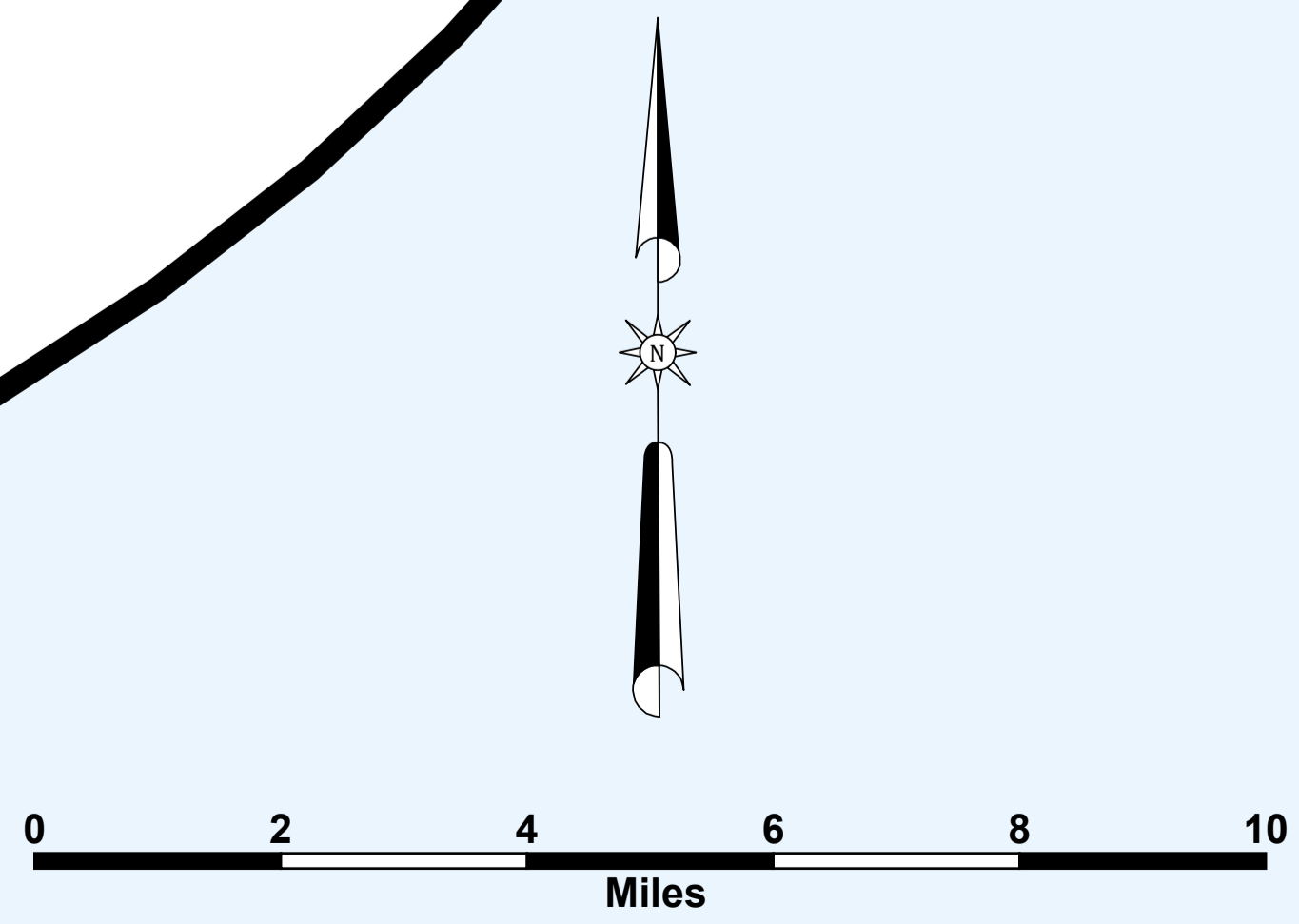


NOXUBEE HILLS ROUTE

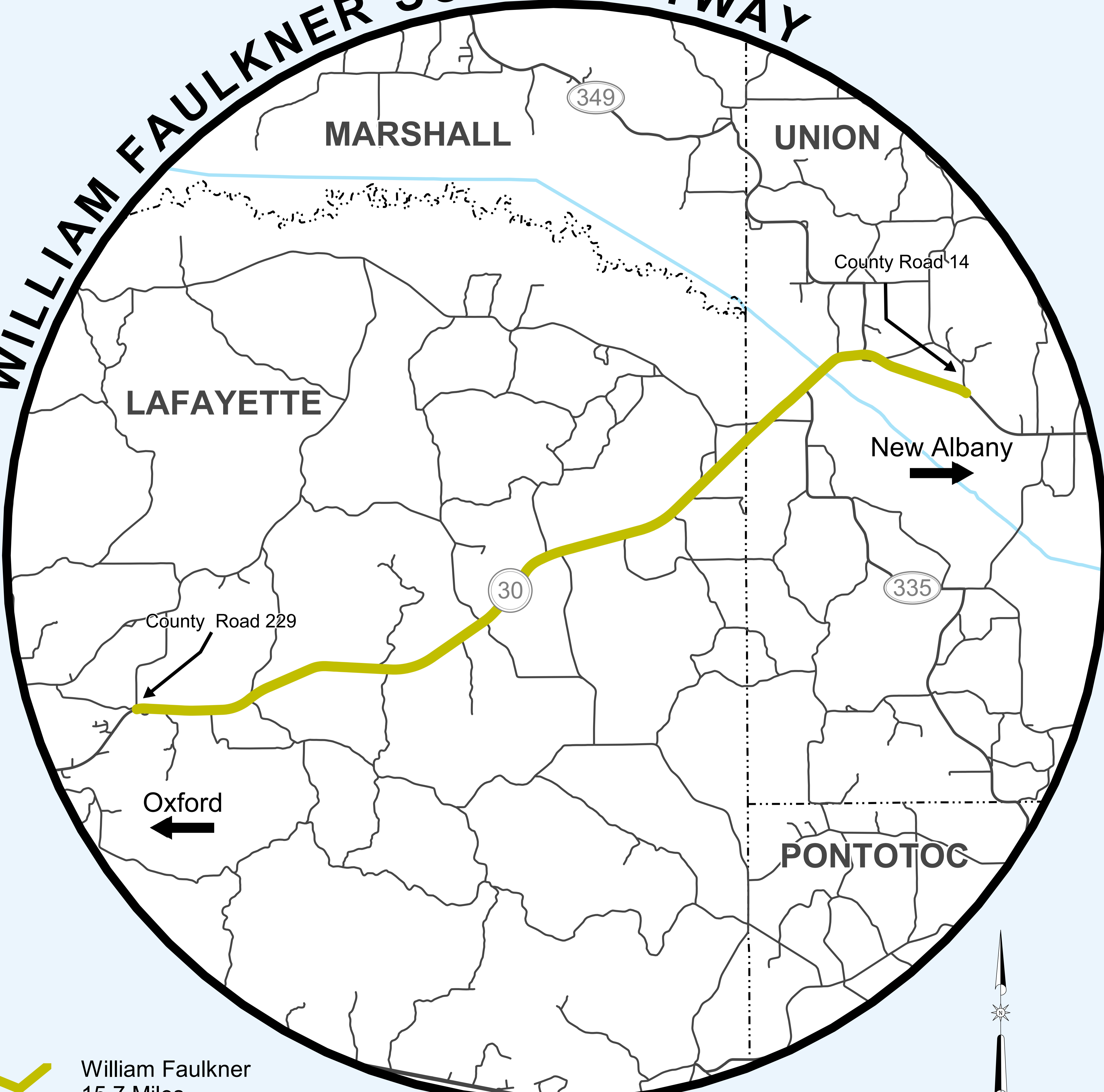


 Noxubee Hills Route
43 Miles

 County Boundary

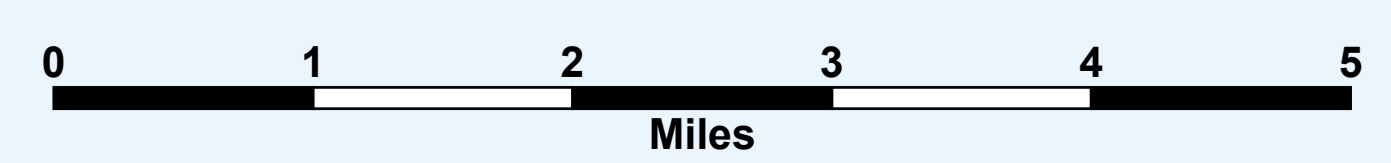



WILLIAM FAULKNER SCENIC BYWAY



William Faulkner
15.7 Miles

County Boundary



Section I

Memorial Designation and Scenic Route Descriptions by Route Number



Memorial Designation and Scenic Route Descriptions by Route Number

Route	Name	Facility	Designated By	Description
MS 1	Merideth, Sonny	Memorial Highway	Chapter 428, Senate Bill 2458, Laws 2018	That portion of Mississippi Highway 1 in Washington County, Mississippi, that extends one (1) mile north and one (1) mile south of the intersection of Mississippi Highway 1 and James Crossing Road.
	McGowen, Henry H.	Memorial Highway	Chapter 74, House Bill 208, Extraordinary Session 1955	MS 1 through Bolivar County.
	Newman, C. B. "Buddie"	Memorial Highway	Chapter 342, House Bill 341, Laws 2003	MS 1 in Sharkey and Issaquena Counties between US 61 at Onward extending to the Issaquena and Washington County Line.
	Pope, Joe	Boulevard	Chapter 493, House Bill 1097, Laws 2006	That segment of MS 1 within the corporate limits of the City of Rosedale, Bolivar County.
	River Route, The Tartt, Agent Lee	Memorial Highway	Chapter 320, House Bill 538, Laws 1956 Chapter 428, Senate Bill 2458, Laws 2018	MS 1. That portion of Mississippi Highway 1 within Grenada County, Mississippi, beginning at the intersection of U.S. Highway 51 and Papermill Road and extending northerly to its intersection with Mississippi Highway 7.
MS 2	Caldwell, Agent Harold Lane	Memorial Highway	Chapter 388, House Bill 988, Laws 2015	The segment of Mississippi Highway 2 in Alcorn County, Mississippi, beginning at its intersection with Gaines Road and extending westerly to its intersection with Airport Road.
MS 3	Pride, Charley	Memorial Highway	Chapter 454, Senate Bill 2504, Laws 1993	That portion of Mississippi Highway 3 located between US Highway 61 in DeSoto County and the Town of Tutwiler in Tallahatchie County.
	Scenic Route	Scenic Route	Chapter 342, Senate Bill 533, Laws 1948	US 61 between Woodville and MS 3 north of Redwood; MS 3 between Redwood and US 49E at Yazoo City; US 49E between Yazoo City and Greenwood; MS 7 and MS 8 between Greenwood and Grenada; MS 7, MS 313 and FAS 918 county road to Tennessee State Line north of Slayden in Marshall County.
MS 4	Jumper, Hershel G.	Memorial Highway	Chapter 425, House Bill 580, Laws 2002	MS 4 beginning at the western boundary of the City of Booneville and extending westerly to the Prentiss/Tippah County Line.
	Lambert, Sergeant Jonathan W. , U.S.M.C.	Memorial Highway	Chapter 373, Senate Bill 2448, Laws 2013	That segment of Mississippi Highway 4 within Prentiss County, Mississippi, beginning at the Prentiss/Tishomingo County Line and extending to the intersection of Mississippi Highway 4 and Mississippi Highway 371.
MS 5	Scenic Route	Scenic Route	Chapter 316, Senate Bill 2547, Laws 1989	MS 5 between US 78 and US 72.
MS 6	Brown, John Barry	Memorial Bypass	Order of the State Highway Commission 3-12-1968 in accordance with Chapter 728, SCR No. 107, Laws 1966	MS 6 Bypass at Oxford in Lafayette County.
	Ewing, Amie	Memorial Highway	Chapter 524, House Bill 974, Laws 2005	That portion of MS 6 within the corporate limits of Oxford, Lafayette County, between the Old Taylor Road Exit and the South Lamar Exit.
	Hancock, S.A. (Junior)	Memorial Highway	Chapter 310, Senate Bill 2852, Laws 2006	The interchange located at the intersection of MS 6 and the Natchez Trace Parkway in Lee County.
	Holland, Sadie	Memorial Intersection	Chapter 2047, House Concurrent Resolution 82, Laws 2019	The intersection of Highway 6 and Lee County Road 814 in Plantersville, Mississippi.
	Linker, F. L. (Abe)	Memorial Highway	Chapter 136, House Resolution No. 12, Extraordinary Session 1955	MS 6 between Clarksdale and Amory.
	Military Order of the Purple Heart Highway	Memorial Highway	Chapter 334, Senate Bill 2605, Laws 2011	That segment of Mississippi Highway 6 within Pontotoc County, Mississippi.

Memorial Designation and Scenic Route Descriptions by Route Number

Route	Name	Facility	Designated By	Description
MS 6	Military Order of the Purple Heart Highway	Purple Heart Highway	Chapter 541, Senate Bill 2825, Laws 2012	That segment of Mississippi Highway 6 within Lafayette County, Mississippi.
	Military Order of the Purple Heart Highway	Purple Heart Highway	Chapter 317, Senate Bill 2040, Laws 2013	That segment of Mississippi Highway 6 within Lee County, Mississippi.
	Military Order of the Purple Heart Highway	Memorial Highway	Chapter 337, House Bill 738, Laws 2013	That segment of Mississippi Highway 6 within Panola County, Mississippi.
	Military Order of the Purple Heart Highway	Memorial Highway	Chapter 327, Senate Bill 2586, Laws 2014	Mississippi Highway 6 within the State of Mississippi is designated, in honor and gratitude and appreciation for the contributions made by veterans of this state in the defense of and service to this country.
	Scenic Route	Scenic Route	Chapter 309, Senate Bill 2451, Laws 1976	MS 315 between I-55 and the Sardis Dam Road; along Sardis Dam to MS 35; MS 35 between Sardis Dam and MS 6; MS 6 between MS 35 and I-55.
MS 7	Aldrick, Ransom E.	Memorial Highway	Chapter 141, House Resolution No. 20, Extraordinary Session 1955	MS 7 between Oxford and the Tennessee State Line, including spurs to Hudsonville, Lamar, and Michigan City.
	Faulkner, William	Memorial Highway	Chapter 393, House Bill 790, Laws 1981	MS 7 between MS 315 and the Tennessee State Line.
	Franklin, "Pappy"	Memorial Highway	Chapter 445, House Bill 1359, Laws 2000	That portion of Mississippi Highway 7 beginning at the corporate limits of the City of Coffeeville and extending southerly to the Yalobusha County Line.
	Mortimer, John Arthur	Memorial Highway	Chapter 291, House Bill 793, Laws 1952	MS 7, two miles north of Belzoni, to Swiftdown.
	Scenic Route	Scenic Route	Chapter 342, Senate Bill 533, Laws 1948	US 61 between Woodville and MS 3 north of Redwood; MS 3 between Redwood and US 49E at Yazoo City; US 49E between Yazoo City and Greenwood; MS 7 and MS 8 between Greenwood and Grenada; MS 7, MS 313 and FAS 918 county road to Tennessee State Line north of Slayden in Marshall County.
	Scenic Route	Scenic Route	Chapter 421, House Bill 800, Laws 1974	MS 7 between I-55 and MS 322; along the Grenada Dam to MS 8; MS 8 between the Grenada Dam and I-55.
	Veterans Memorial Bridge	Bridge	Chapter 444, Senate Bill 2539, Laws 2015	The bridge that traverses the Little Tallahatchie River on Mississippi Highway 7 in Lafayette County.
MS 8	Blue Star Memorial Highway	Memorial Highway	Chapter 372, Senate Bill 2039, Laws 2015	That portion of Mississippi Highway 8 within the corporate limits of the City of Grenada, Mississippi.
	Crook, Robert L. "Bob"	Memorial Highway	Chapter 541, Senate Bill 2825, Laws 2012	That segment of Mississippi Highway 8 in Sunflower County from the city limits of Ruleville, Mississippi, to the east side of the Sunflower River Bridge.
	Haddock, John Wayne	Memorial Interchange	Chapter 358, House Bill 391, Laws 2012	The Interstate Highway 55 and Mississippi Highway 8 interchange in Grenada County.
	Roberts, Senator W. B.	Memorial Highway	Chapter 290, Senate Bill 47, Laws 1942	MS 8 between Rosedale and US 278.
	Scenic Route	Scenic Route	Chapter 342, Senate Bill 533, Laws 1948	US 61 between Woodville and MS 3 north of Redwood; MS 3 between Redwood and US 49E at Yazoo City; US 49E between Yazoo City and Greenwood; MS 7 and MS 8 between Greenwood and Grenada; MS 7, MS 313 and FAS 918 county road to Tennessee State Line north of Slayden in Marshall County.
	Scenic Route	Scenic Route	Chapter 421, House Bill 800, Laws 1974	MS 7 between I-55 and MS 322; along the Grenada Dam to MS 8; MS 8 between the Grenada Dam and I-55.
	Trice, Juniper Yates "JY"	Memorial Highway	Chapter 430, House Bill 907, Laws 2017	That portion of Mississippi Highway 8 beginning at the western corporate limits of the Town of Pace and extending for two (2) miles west of the western corporate limits of the Town of Pace.

Memorial Designation and Scenic Route Descriptions by Route Number

Route	Name	Facility	Designated By	Description
MS 9	Beckley, Spencer Glenn	Memorial Highway	Chapter 401, House Bill 1030, Laws 2015	That segment of Mississippi Highway 9 in Calhoun County beginning at its intersection with County Road 406 and extending northerly to its intersection with Pittsboro Park Road.
	Bryanyan, Naaman	Memorial Highway	Chapter 428, House Bill 1179, Laws 1993	That portion of Mississippi Highway 9 in Union County from its intersection with Mississippi Highway 348 to its intersection with Mississippi Highway 30.
	Moss, Phyllis A. Graham-Steven	Memorial Highway	Chapter 485, House Bill 615, Laws 2014	The segment of Mississippi Highway 9 in Choctaw County, Mississippi, beginning at the Choctaw-Webster County Line and extending southerly to the corporate limits of the Town of Ackerman.
	Murphree, Dennis	Memorial Highway	Chapter 321, Senate Bill 1594, Laws 1956	MS 9 between Sherman in Pontotoc County and MS 12 at Ackerman.
	Veterans, The	Memorial Highway	Chapter 330, House Bill 954, Laws 1995	Mississippi Highway 9 within the corporate boundaries of the municipality.
I-10	Ambrose, Stephen E.	Memorial Highway	Chapter - General Law, House Bill 1095, Laws 2003	I-10 from the Mississippi and Louisiana State Line in Hancock County to MS 43.
	Castiglia	Interchange	Chapter 488, Senate Bill 2947, Laws 1991	The I-10 and US 49 interchange in Harrison County.
	Lee, Officer Larry Dewayne	Memorial Highway	Chapter 351, Senate Bill 3015, Laws 2009	That portion of I-10 within the corporate limits of the City of Moss Points from MS 63 to Veterans Memorial Bridge.
	Vietnam Veterans, The	Memorial Highway	Chapter 678, SCR No. 614, Laws 1986	I-10 between the Louisiana State Line and the Alabama State Line.
US 11	Cooley, Coach Sim	Memorial Highway	Chapter 487, Senate Bill 2603, Laws 2011	That segment of U.S. Highway 11 located in Jones County beginning with its intersection with the southern town limits of the Town of Sandersville and extending northerly to its intersection with Main Street.
	Jack, Walter W., Jr.	Memorial Highway	Chapter 487, Senate Bill 2603, Laws 2011	That segment of U.S. Highway 11 located in Jones County beginning with its intersection with Main Street in the Town of Sandersville and extending northerly to its intersection with the northern town limits of the Town of Sandersville.
	James, Jr., Coach Phillip	Memorial Highway	Chapter 317, House Bill 725, Laws 2019	The segment of United States Highway 11 in Jones County, Mississippi, beginning at its intersection with the southernmost corporate limits of the City of Ellisville, Mississippi, and extending southerly to its intersection with Hall Street in the unincorporated community of Moselle, Mississippi.
	Higginbotham, Coach Elmer	Memorial Highway	Chapter 450, House Bill 1279, Laws 2020	The segment of U.S. Highway 11 in Jones County, Mississippi, beginning at its intersection with Hill Street and extending one (1) mile south.
	Kilsby, Tyler R. and Sims, Leon	Memorial Highway	Chapter 326, Senate Bill 2233, Laws 2013	That reconstructed segment of Mississippi Highway 11 in Lamar County beginning where Mississippi Highway 11 intersects the Norfolk Southern Railroad and extending one thousand eight hundred forty feet (1,840).
	Monk, Jr., Jefferson 'Carl'	Memorial Highway	Chapter 331, Senate Bill 2782, Laws 2011	That segment of Mississippi Highway 11 within Jones County, Mississippi, beginning at the intersection of Mississippi Highway 11 North and Magnolia/Eratta Road and extending to its intersection at the Jones/Jasper County Line.

Memorial Designation and Scenic Route Descriptions by Route Number

Route	Name	Facility	Designated By	Description
US 11	Stewart, Tyrone	Memorial Highway	Chapter 450, House Bill 1279, Laws 2020	That portion of Highway 11 in Jones County, Mississippi, beginning at its intersection with Magnolia Road and extending southward for one (1) mile.
	Veterans	Memorial Drive	Chapter 461, House Bill 563, Laws 1997	US 11 from South 28th Avenue Extension southwesterly to I-59.
MS 12	Harpole, Bill	Memorial Highway	Chapter 487, Senate Bill 2454, Laws 1990	MS 12 from the intersection with MS 25 in the City of Starkville to its intersection with US 82 in Oktibbeha County.
	Jackson, A. V. (Pop)	Memorial Bridge	Chapter 430, House Bill 186, Laws 1962	Sunflower River Bridge on MS 12 between Belzoni and Hollandale.
	Mallory-Davis	Memorial Highway	Chapter 376, Senate Bill 2577, Laws 2008	That portion of MS 12 in Holmes County beginning at the eastern corporate limits of the City of Lexington and extending easterly to the corporate limits of the City of Durant.
	Smith, William Hall "Corn Club"	Memorial Highway	Chapter 598, Senate Resolution 591, Laws 1973	MS 12 between Tchula and Starkville.
MS 13	Miles, R.N., Sheena	Memorial Bypass	Chapter 450, House Bill 1279, Laws 2020	That portion of Mississippi Highway 13 Bypass located in Scott County within the corporate limits of the City of Morton, Mississippi.
	Walter, William G.	Memorial Highway	Chapter 331, Senate Bill 2610, Laws 1980	MS 13 from MS 16 in Leake County, Mississippi, through the counties of Leake, Scott, Rankin and Simpson.
	White, Hugh	Memorial Highway	Chapter 438, Senate Bill 2511, Laws 1981	MS 13 between Columbia and the Simpson County Line.
MS 15	Blue Star Memorial Highway	Memorial Highway	Chapter 315, Senate Bill 2039, Laws 2013	That portion of Mississippi Highway 25 and Mississippi 15 that converges and overlaps within the corporate limits of the City of Louisville, Mississippi.
	Bowles, Representative William E. 'Billy'	Memorial Bridge	Chapter 561, House Bill 517, Laws 2013	The bridge on Mississippi Highway 15 in Chickasaw County within the City of Houston at its intersection with Mississippi Highway 8.
	Brown, Coach Morris	Memorial Highway	Chapter 371, House Bill 222, Laws 2015	That segment of Mississippi Highway 15 in Jones County beginning at the city limits of Laurel, Mississippi, and extending northerly to its intersection with Trace Road.
	Comans, Raymond	Memorial Highway	Chapter 444, House Bill 1150, Laws 2018	The segment of Mississippi Highway 15 in Newton County, Mississippi, beginning at its intersection of Savell Road and extending north to its intersection with Stratton Road.
	Glade	Memorial Highway	Chapter 316, House Bill 726, Laws 2019	The segment of Mississippi Highway 15 in Jones County, Mississippi, beginning at its southernmost intersection with the corporate limits of the City of Laurel and extending southerly until its intersection with Triangle Drive/Country Circle
	Gordon, Judge Marcus D.	Memorial Highway	Chapter 375, Senate Bill 2195, Laws 2020	The segment of Mississippi Highway 15 in Newton County, Mississippi, beginning at the southern corporate limits of the City of Union and extending northward for one (1) mile.
	Guice, Wade	Memorial Highway	Chapter 461, House Bill 563, Laws 1997	MS 15 in Harrison County beginning at I-110 and extending northerly to its intersection with MS 26.
	Hawkins, Mississippi Supreme Court Chief Justice Arnis	Memorial Highway	Chapter 450, House Bill 1279, Laws 2020	That portion of Old Highway 15/South Jackson Street in Houston, Mississippi, beginning at its intersection with Mississippi Highway 389 and extending northward to its intersection with Mississippi Highway 8.
	Hosey, Tommy Bryan	Memorial Highway	Chapter 366, House Bill 1172, Laws 2014	That segment of Mississippi Highway 15 in Jasper County beginning at its intersection with County Road 1511 and extending southerly to its intersection with County Road 151131, in memory of the first Jasper County resident killed in Vietnam during the Vietnam War.

Memorial Designation and Scenic Route Descriptions by Route Number

Route	Name	Facility	Designated By	Description
MS 15	Lewis, Nicky	Memorial Highway	Chapter 444, House Bill 1150, Laws 2018	The segment of Mississippi Highway 15 in Oktibbeha County, Mississippi, beginning at its intersection of County Line Road and extending north to its intersection with Hatcher Road.
	Lucas, Anthony	Memorial Highway	Chapter 485, House Bill 615, Laws 2014	That segment of Mississippi Highway 15 in Choctaw County beginning at a point located three thousand four hundred (3,400) feet south of its intersection with West Reform-Sturgis Road and East Reform-Sturgis Road and extending northerly for six thousand six hundred (6,600) feet to a point three thousand two hundred (3,200) feet north of its intersection with West Reform-Sturgis Road and East Reform-Sturgis Road.
	Thornton, Johnny Thomas	Memorial Highway	Chapter 443, House Bill 1088, Laws 2017	The segment of Mississippi 15 in Jasper County, Mississippi, beginning at the southern city limits of Bay Springs and extending southerly to its intersection with County Road 12.
	Veterans'	Boulevard	Chapter 406, House Bill 1190, Laws 2002	MS 15 four-lane bypass within the City of Philadelphia.
	Veterans'	Memorial Drive	Chapter 417, House Bill 1170, Laws 2002	MS 15/25 in Winston County.
	Veterans' Memorial Highway	Memorial Highway	Chapter 408, House Bill 90, Laws 2012	That segment of Mississippi Highway 15 within Chickasaw County and the corporate limits of the City of Houston.
	Ware, Richard Alexandra "Dickie"	Memorial Highway	Chapter 541, Senate Bill 2825, Laws 2012	That segment of Mississippi Highway 15 North in Jasper County beginning at the Mississippi Army National Guard Armory and ending at the northern corporate limits of the City of Bay Springs.
	Whatley, Marc Lee	Memorial Highway	Chapter 389, House Bill 984, Laws 2015	The segment of Mississippi Highway 15 in Jones County, Mississippi, beginning at its intersection with Trace Road and extending northerly to its intersection with Mississippi Highway 537.
	WWII Veterans	Highway	Chapter 556, Senate Bill 2179, Laws 2002	MS 15 in Newton County.
MS 15 N	Pennebaker, John David	Memorial Highway	Chapter 361, House Bill 745, Laws 2018	The segment of Mississippi Highway 15 North in Union County, Mississippi, beginning at the New Albany, Mississippi, city limits and running north to the Union County Line.
MS 16	Barfoot, Van T.	Medal of Honor Highway	Chapter 453, House Bill 1480, Section 6, Laws of 2009, MS Code 19-5-171.	That portion of Mississippi Highway 16 in Leake County beginning at the intersection of Mississippi Highway 16 and Mississippi Highway 35 and extending easterly to the Leake/Neshoba County Line.
	Bounds, Carson W.	Memorial Highway	Chapter 406, Senate Bill 2900, Laws 2019	That portion of Mississippi Highway 16 in Neshoba County, Mississippi, beginning at its intersection with Mississippi Highway 482 and extending eastward to its intersection with Mississippi Highway 491
	Burgess, Blake	Memorial Highway	Chapter 450, House Bill 1279, Laws 2020	The segment of Mississippi Highway 16 in Leake County, Mississippi, in the corporate limits of the City of Carthage, Mississippi, beginning at its intersection with Dona Drive and extending west to 1300 Highway 16.
	Williams, Brown	Memorial Highway	Chapter 331, House Bill 148, Laws 1948	MS 16 between Canton and Philadelphia.
MS 17	Liberty	Parkway	Chapter 541, Senate Bill 2624, Laws 2004	The municipal bypass south of Lexington connecting MS 17 and 12.
	Mason, Charles H.	Memorial Highway	Chapter 309, House Bill 1128, Laws 2009	That segment of MS 17 in Holmes County beginning at the northern corporate boundary of Lexington and extending northerly to its intersection with Bellbottom Road.

Memorial Designation and Scenic Route Descriptions by Route Number

Route	Name	Facility	Designated By	Description
MS 17	Watson, John Stewart	Memorial Highway	Chapter 309, House Bill 1128, Laws 2009	That MS 17 running from Pickens in Holmes County to Carrollton in Carroll County, excluding that segment in Holmes County beginning at the northern corporate boundary of Lexington and extending northerly to its intersection with Bellbottom Road.
MS 18	Cooley, Howard L. (Boney)	Memorial Bridge	Chapter 443, House Bill 1088, Laws 2017	The bridge that spans the West Tallahala Creek on Highway 18 in Smith County, Mississippi.
	Dixon, Broderick Rashad Danti	Memorial Intersection	Chapter 361, House Bill 1043, Laws 2014	The intersection on Mississippi Highway 18 and Siwell Road in Hinds County, Mississippi.
	Green, Tom Royce	Memorial Highway	Chapter 500, House Bill 442, Laws 2003	MS 18 between corporate limits of the Town of Bay Springs and the Rose Hill Community.
	Griffin, Charles H.	Memorial Highway	Chapter 445, Senate Bill 2318, Laws 1990	MS 18 between Raymond and Port Gibson.
	Marrow, J. A. (Jim)	Memorial Highway	Chapter 400, House Bill 202, Laws 1991	That portion of MS 18 located in Rankin County beginning at the corporate limits of the City of Brandon and extending southeasterly to the Smith County Line.
	Simmons, Dr. W. C.	Memorial Highway	Chapter 339, House Bill 741, Laws 1987	MS 18, in Jasper County, between Bay Springs and the Smith County Line.
	Williams, John Bell	Memorial Highway	Chapter 533, House Bill 1170, Laws 1983	MS 18 between Jackson and the Town of Raymond.
MS 19	Schwerner, Chaney, and Goodman	Memorial Highway	Chapter 418, Senate Bill 2076, Laws 2005	That segment of MS 19 located in Neshoba County beginning at the corporate limits of Philadelphia in Neshoba County and extending southeasterly to the Neshoba/Newton County Line.
	Veterans'	Highway	Chapter 556, Senate Bill 2179 Laws 2002	MS 19 beginning at the Alabama state line in and extending northwesterly to the Neshoba County Line.
I-20	Division, 31st Infantry	Memorial Highway	Chapter 572, House Bill 1324, Laws 2000	That portion of US Interstate 20 within the State of Mississippi beginning at the Warren/Hinds County Line and ending with the Mississippi/Louisiana State Line.
	Division, 31st Infantry	Memorial Highway	Chapter 982, Senate Bill 2511, Laws 2001	Interstate 20 within the State of Mississippi
	Evers, Medgar	Memorial Interchange	Chapter 319, Senate Bill 2508, Laws 2004	The I-20 and MS 15 interchange in Newton County.
	National Blue Star Highway	Memorial Highway	Chapter 398, House Bill 848, Laws 1950	US 65 between Natchez and the Louisiana State Line with suitable markers as a memorial to Veterans of World War II.
	National Blue Star Highway	Memorial Highway	Chapter 367, Senate Bill 1894, Laws 1971 (Amend Chapter 398, Laws 1950)	US 61 between Natchez and the Louisiana State Line; I-20 and I-59 between Alabama State Line and the Louisiana State Line; I-55 between Tennessee State Line and the Louisiana State Line. A memorial to those who served in World War II.
MS 21	Winstead, Arthur	Memorial Highway	Chapter 461, House Bill 563, Laws 1997	MS 21 in Neshoba County from MS 15 and MS 19 northeasterly to the Neshoba County Line.
I-22	Taylor, Leland	Memorial Bridge	Chapter 444, House Bill 1150, Laws 2018	That bridge on Adams Street that spans Interstate 22 in Itawamba County, Mississippi, in the City of Fulton.
	Whitaker, Clyde	Memorial Bridge	Chapter 443, House Bill 1088, Laws 2017	The bridge on Coley Road Extended/West Barnes Crossing Road that spans Interstate 22 in Lee County, Mississippi.
MS 22	Bozeman, Dudley R.	Memorial Highway	Chapter 345, House Bill 99, Laws 2008	New MS 22 Alternate in Hinds and Madison Counties beginning at or near Edwards and extending northeasterly to or near Canton.
	Dearman, W. Felder	Memorial Highway	Chapter 308, Senate Bill 2136, Laws 1992	That portion of Mississippi Highway 22 which is between the municipalities of Edwards and Canton in Hinds and Madison Counties.

Memorial Designation and Scenic Route Descriptions by Route Number

Route	Name	Facility	Designated By	Description
MS 23	Wynette, Tammy	Memorial Highway	Chapter 444, Senate Bill 2771, Laws 2010	That segment of MS 23 in Itawamba County beginning at its intersection with MS 6 Highway 178 and extending northerly to the Mississippi/Alabama State Line.
MS 24	Clower, Jerry	Highway	Chapter 372, Senate Bill 2341, Laws 1992	That portion of Mississippi Highway 24 between the cities of Liberty and McComb.
	Moody, Anne	Memorial Highway	Chapter 335, House Bill 1153, Laws 2019	The segment of Mississippi Highway 24 in Wilkinson County, Mississippi, beginning at its intersection with U.S. Highway 61 in Woodville, Mississippi, and extending east to the Amite County line in Centreville, Mississippi.
	Sterling, Agent Kimbrough "Kim"	Memorial Highway	Chapter 381, House Bill 987, Laws 2015	The segment of Mississippi Highway 24 in Amite County, Mississippi, beginning at its intersection with Enterprise Road and extending westerly to its intersection with Hinton Road.
MS 25	Bales, Thomas Lee	Memorial Highway	Chapter 424, Senate Bill 2898, Laws 2019	That portion of Mississippi Highway 25 from the city limits of Aberdeen, Monroe County, Mississippi, to Highway 382.
	Blue Star Memorial Highway	Memorial Highway	Chapter 315, Senate Bill 2039, Laws 2013	That portion of Mississippi Highway 25 and Mississippi 15 that converges and overlaps within the corporate limits of the City of Louisville, Mississippi.
	Bonds, David	Memorial Highway	Chapter 320, House Bill 1170, Laws 2005	That portion of MS 25 located in Tishomingo County.
	Drive, Military Order of the Purple Heart	Drive	Chapter 348, House Bill 856, Laws 2008	That portion of MS 25 beginning at the Hinds/Rankin County Line and extending northeasterly to US 82 in Oktibbeha County.
	Drive, Military Order of the Purple Heart	Drive	Chapter 982, Senate Bill 2511, Laws 2001	MS 25 from Hinds/Rankin County line northeasterly to the Leake/Winston County Line.
	Governor's	Memorial Highway	Chapter 302, House Bill 325, Laws 1954	MS 25 from the Tennessee State Line to Carthage and Jackson; US 51 to Terry; to Georgetown, thence MS 27 to Mississippi- Louisiana State Line.
	Gray, Walton Greene	Memorial Highway	Chapter 382, House Bill 962, Laws 2003	MS 25 in Monroe County beginning at its intersection with MS 382 to its intersection with US 45 Alternate.
	Johnson, Mickey Gene	Memorial Highway	Chapter 336, Senate Bill 2303, Laws 2011	That segment of Mississippi Highway 25 within the corporate limits of the Town of Belmont, Mississippi.
	McLeod, "Hank"	Memorial Highway	Chapter 377, House Bill 1027, Laws 2015	That segment of Mississippi Highway 25 in Oktibbeha County beginning at its intersection with McGee Road and extending southerly to its intersection with St. Marks Drive.
	Monroe County Parkway	Parkway	Chapter 574, House Bill 1449, Laws 2000 Chapter 539, House Bill 86, Laws 2012	That portion of MS 25 from south of Becker, Mississippi, to the Monroe/Itawamba County Line.
	Patterson, Pat	Memorial Highway	Chapter 316, House Bill 666, Laws 1995	That portion of Mississippi Highway 25 within the corporate limits of the City of Aberdeen, beginning at the intersection of Mississippi Highway 25 and Poplar Street and extending to the Tennessee Tombigbee Waterway Bridge.
	Stone, Governor John M.	Memorial Highway	Chapter 397, House Bill 818, Laws 1950	MS 25 between the Tennessee State Line and Carthage - All of MS 25 as it became hard surfaced.
	Vaughn, Sergeant Jason	Memorial Highway	Chapter 443, House Bill 1088, Laws 2017	The segment of Mississippi Highway 25 in Tishomingo County, Mississippi, that is within the municipal limits of the City of Iuka, Mississippi.
	Veterans'	Memorial Drive	Chapter 417, House Bill 1170, Laws 2002	MS 15/25 in Winston County.
	Zacharias, Dr. Donald W.	Memorial Highway	Chapter 485, House Bill 615, Laws 2014	The segment of Mississippi Highway 25 in Oktibbeha County beginning at its intersection with Old Highway 25 and extending southerly to its intersection with the Oktibbeha-Winston County Line.

Memorial Designation and Scenic Route Descriptions by Route Number

Route	Name	Facility	Designated By	Description
MS 26	Batson, J. D.	Memorial Bridge	Chapter 405, House Bill 40, Laws 1998	That bridge on MS 26 in Pearl River County that spans the Hobolochitto Creek.
	Bond-Breland-Fite	Memorial Highway	Chapter 478, Senate Bill 2601, Laws 2014	That section of Mississippi Highway 26 within the corporate limits of the City of Wiggins, Mississippi, beginning from First Street and extending easterly to the corporate limits of the City of Wiggins.
	Maples, State Representative Percy L.	Memorial Interchange	Chapter 341, House Bill 1015, Laws 2017	The interchange located at the intersection of Mississippi Highway 63 and Mississippi Highway 26 in George County, Mississippi.
MS 27	Dixon, Don Linzy	Memorial Highway	Chapter 454, House Bill 990, Laws 2015	That segment of Mississippi Highway 27 in Copiah County beginning at its southernmost intersection with Brushy Creek Road and extending southerly to its intersection with Mississippi Highway 28.
	Governor's	Memorial Highway	Chapter 302, House Bill 325, Laws 1954	MS 25 from the Tennessee State Line to Carthage and Jackson; US 51 to Terry; to Georgetown, thence MS 27 to Mississippi- Louisiana State Line.
US 27	Grantham, Larry	Memorial Highway	Chapter 444, House Bill 1150, Laws 2018	That portion of United States Highway 27 in Copiah County, Mississippi, beginning at its intersection with United States Highway 51 and extending southeasterly to its intersection with Old Highway 27 #2.
MS 29	McDaniel, Carlos "Coach"	Memorial Highway	Chapter 326, Senate Bill 2233, Laws 2013	That segment of Mississippi Highway 590 from U.S. Interstate 59 east to Augusta Road including the Highway 590/29 Bypass in Jones County.
	Patterson, Wyonie 'Sonny'	Memorial Highway	Chapter 375, House Bill 181, Laws 2013	That segment of Mississippi Highway 29 (Holly Street) beginning at the intersection with U.S. Highway 11 and extending southeasterly to the intersection with Church Street.
MS 30	Faulkner, William	Memorial Highway	Chapter 485, House Bill 615, Laws 2014	That segment of Mississippi Highway 30 in Union County beginning in the City of New Albany at its intersection with Mississippi Highway 178 and extending westerly to its intersection with the Union-Lafayette County Line.
	Faulkner, William	Memorial Highway	Chapter 383, Senate Bill 2291, Laws 2015	The segment of Mississippi Highway 30 extending from the Lafayette/Union County line to its intersection with Mississippi Highway 7 within the corporate limits of the City of Oxford, Mississippi.
	Lambert, F. Wade	Memorial Highway	Chapter 408, House Bill 90, Laws 2012	That segment of Mississippi Highway 30 Bypass in Prentiss County and the City of Booneville, Mississippi, beginning at its intersection with U.S. Highway 45 and extending easterly to its intersection with Mississippi Highway 30.
	Southward, J. O., Jr.	Memorial Highway	Chapter 308, Senate Bill 2834, Laws 2007	That segment of Mississippi Highway 30 lying in Tishomingo County beginning at the Prentiss/Tishomingo County Line and extending to the entrance road of the Natchez Trace Parkway.
MS 32	Denton, Will	Memorial Highway	Chapter 322, House Bill 917, Laws 1956	MS 32 between the First and Second Judicial District line and US 61 in Bolivar County.
	Knowlton, Sam D.	Memorial Highway	Chapter 323, House Bill 916, Laws 1956	MS 32 between Perthshire and the First and Second Judicial District line in Bolivar County.
	Scenic Route	Scenic Route	Chapter 306, House Bill 120, Laws 1978	The access road between I-55 at Exit 58 and the Enid Dam Road; along the Enid Dam Road to US 51, along US 51 to MS 32, along MS 32 to I-55 at Exit 57.
	Strider, Henry Clarence	Memorial Highway	Chapter 364, Senate Bill 2476, Laws 1981	MS 32 in Tallahatchie County between Webb and Charleston.
	Williams, Guy	Memorial Highway	Chapter 440, House Bill 355, Laws 1988	MS 32 from Parchman in Sunflower County to the corporate limits of the Town of Webb in Tallahatchie County.

Memorial Designation and Scenic Route Descriptions by Route Number

Route	Name	Facility	Designated By	Description
MS 32	Veterans Memorial Boulevard	Boulevard	Chapter 334, Senate Bill 2602, Laws 2014	That segment of Mississippi Highway 32 in Chickasaw County beginning at the city limits of Okolona and running east to the Monroe County Line.
MS 35	Ball, Major General James W.	Memorial Highway	Chapter 374, Senate Bill 2534, Laws 2000	That portion of Mississippi 35 in Marion County, Mississippi, beginning at the Mississippi/Louisiana State Line and extending to Foxworth.
	Broome, H.D.	Memorial Highway	Chapter 450, House Bill 1279, Laws 2020	The segment of Mississippi Highway 35 in Jefferson Davis County, Mississippi, beginning at the northern corporate limits of the Town of Bassfield and extending south for one (1) mile.
	Keglar, Birdia	Memorial Highway	Chapter 387, House Bill 966 Laws 2007	That portion of Mississippi 35 in Tallahatchie County beginning at the northern corporate boundaries of the City of Charleston and extending northerly to the Tallahatchie/Panola County Line.
	Little, S. Van	Memorial Highway	Chapter 138, House Resolution 14, Extraordinary Session 1955	MS 35 between MS 37 and MS 28.
	Morris, Leonard	Memorial Highway	Chapter 430, House Bill 907, Laws 2017	That portion of Mississippi Highway 35 within the corporate limits of the City of Batesville, Mississippi, from its intersection with Brewer Road to the point at which it intersects with Interstate Highway 55.
	Scenic Route	Scenic Route	Chapter 309, Senate Bill 2451, Laws 1976	MS 315 between I-55 and the Sardis Dam Road; along Sardis Dam to MS 35; MS 35 between Sardis Dam and MS 6; MS 6 between MS 35 and I-55.
	Scenic Route	Scenic Route	Chapter 548, House Bill 1086, Laws 1991	MS 35 beginning at the corporate limits of the City of Batesville and extending southerly to the corporate limits of the Town of Vaiden.
	Veterans	Memorial Drive	Chapter 351, House Bill 765, Laws 1995	That section of Mississippi Highway 35 bypass from the Kosciusko city limits south to Mississippi Highway 12 East.
	Veterans'	Memorial Highway	Chapter 353, House Bill 517, Laws 2000	That portion of Mississippi Highway 35 in Leake County beginning at the Scott County Line and extending northerly to the south corporate limits of the City of Carthage.
	Wray, Waverly	Memorial Highway	Chapter 430, House Bill 1181, Laws 2001	MS 35 in Panola County extending from MS 6 to the Tallahatchie County Line.
MS 39	Anders, Bilbo	Memorial Drive	Chapter 511, House Bill 328, Laws 1990	MS 39 from its intersection with I-20 (also I-59) in Lauderdale County extending northeasterly to its intersection with Old US 45.
	Stennis, John C.	Memorial Highway	Chapter 309, House Bill 472, Laws 1989	MS 39 from its intersection with US 45 in Lauderdale County as it extends north to the intersection with MS 16 in Dekalb.
MS 42	Gandy, Evelyn	Parkway	Chapter 556, Senate Bill 2179 Laws 2002	MS 42 beginning at its intersection with I-59 in Forrest County and extending easterly to its intersection with Macedonia-Sunrise Road.
	Gavin, Dr. Evan M.	Memorial Highway	Chapter 292, Senate Bill 441, Laws 1954	MS 42 between Petal and Sandhill.
	Holloway, George Walter	Memorial Highway	Chapter 356, Senate Bill 2182, Laws	MS 42 in Jefferson Davis County.
	Piney Woods Creek	Memorial Highway	Chapter 450, House Bill 1279, Laws 2020	The segment of Mississippi Highway 42 in Greene County, Mississippi, beginning at its southern intersection with Mississippi Highway 63 and extending one (1) mile west.
	Runnels, Bobby	Memorial Drive	Chapter 334, House Bill 1230, Laws 1995	Mississippi Highway 42 in the City of Petal, beginning at the Norfolk Southern Railroad and extending approximately one-half (1/2) mile to its intersection with Main Street.
MS 43	Haas, Norton	Memorial Highway	Chapter 344, House Bill 1296, Laws 1996	MS 43/603 in Hancock County beginning at US 90 and extending northerly to intersect with Interstate Highway 10.
	Kellar, Alton A. (Dolph)	Memorial Highway	Chapter 592, House Bill 1215, Laws 2004	That portion of MS 43 located in Hancock County beginning at its intersection with Mississippi Highway 603 and extending northerly and westerly to the Hancock/Pearl River County Line.

Memorial Designation and Scenic Route Descriptions by Route Number

Route	Name	Facility	Designated By	Description
MS 43	McRary, Bobby	Memorial Drive	Chapter 598, House Bill 1395, Laws 1998	MS 43 in Rankin County beginning at MS Highway 25 and extending easterly to MS Highway 481.
	Waggoner, Joe A.	Memorial Highway	Chapter 490, House Bill 189, Laws 2005	That portion of MS 43 located in Leake, Madison, and Rankin Counties beginning at the western corporate limits of the town of Sandhill, in Rankin County, and extending northerly to the Leake/Attala County Line.
MS 44	Ivy, J.B.	Memorial Bridge	Chapter 367, House Bill 855, Laws 2014	That bridge that spans the Pearl River on Mississippi Highway 44 in Marion County.
US 45	Egger, Dayton	Memorial Highway	Chapter 443, House Bill 1088, Laws 2017	The segment of U.S. Highway 82 in Lowndes County, Mississippi, beginning at its intersection with U.S. Highway 45 South and extending westerly to the Lowndes-Oktibbeha County Line.
	Dudley, Jack Lewis	Memorial Intersection	Chapter 541, Senate Bill 2735, Laws 2009	The intersection of US 45 and MS 16 in Scooba, Mississippi.
	Euclatubba Memorial Crossing	Memorial Highway	Chapter 318, House Bill 50, Laws 2011	That bridge which is constructed over U.S. Highway 45 at Euclatubba Road in Lee County.
	Gibbs, Representative David	Memorial Highway	Chapter 368, House Bill 1041, Laws 2014	That segment of Mississippi Highway 45 Alternate beginning at the intersection with Mississippi Highway 50 and extending northerly to its intersection with the Monroe County Line.
	Goode, Tom	Memorial Highway	Chapter 318, Senate Bill 2309, Laws 2016	The segment of U.S. Highway 45 Alternate within Lowndes County, Mississippi.
	McCoy, Speaker William J. "Billy"	Memorial Highway	Chapter 450, House Bill 1279, Laws 2020	The segment of U.S. Highway 45 in Alcorn County and Prentiss County, Mississippi, beginning one (1) mile north of the intersection of U.S. Highway 45 and Mississippi Highway 356 and ending two (2) miles south of the intersection of U.S. Highway 45 and Mississippi Highway 356.
	Military Order of the Purple Heart	Bridge	Chapter 308, Senate Bill 2105, Laws 2004	The bridge on US 45 which spans MS 19 in Meridian, Mississippi.
	Miller, Doss	Memorial Drive	Chapter 493, Senate Bill 2521, Laws 2001	MS 8 between US 45 and Oakland Drive
	Robins, David William	Memorial Highway	Chapter 300, House Bill 268, Laws 1954	US 45, between Baldwyn and Nettleton, in Lee County.
	Rockabilly Way	Memorial Highway	Chapter 430, House Bill 907, Laws 2017	The segment of Old U.S. Highway 45, also designated as Mississippi Highway 145, in Alcorn, Prentiss and Lee Counties, Mississippi, beginning at the Mississippi-Tennessee state line and extending southerly to its intersection with U.S. Interstate Highway 22.
	Turner, Senator Bennie L.	Memorial Highway	Chapter 375, Senate Bill 2586, Laws 2015	That segment of U.S. Highway 45 Alternate in Clay County beginning at the intersection with Mississippi Highway 50 and extending southerly to its intersection with the Lowndes County Line.
Veterans'	Memorial Highway	Chapter 349, House Bill 908, Laws 1973	US 45 (except that section in Lee County designated as "David William Robins Memorial Highway" by Chapter 300, House Bill No. 268, Laws of 1954) until the completion of the corridor system through the eastern part of the State from Tennessee to the Gulf of Mexico as authorized by Chapter 484, House Bill 566, Laws 1972, and at that time the Corridor Road shall be designated as "THE VETERANS' MEMORIAL HIGHWAY" and abandoned from US 45 in the year 19_ (upon completion).	

Memorial Designation and Scenic Route Descriptions by Route Number

Route	Name	Facility	Designated By	Description
MS 48	Harris, Taurean	Memorial Highway	Chapter 373, House Bill 822, Laws 2016	The segment of Mississippi Highway 48 in Amite County, Mississippi, beginning at its intersection with East Jerusalem Road and extending westerly to its intersection with West Jerusalem Road.
US 49	Capers, Blake	Scales Rest Area	Chapter 877, House Bill 877, Laws 2008	Rest Area located along US 49 in Pocahontas.
	Cooper, Owen	Memorial Highway	Chapter 360, Senate Bill 2938, Laws 1988	US 49 from I-220 to the division into US 49E and US 49W in Hinds and Yazoo Counties.
	Curry, Lieutenant Robert J.	Memorial Highway	Chapter 312, House Bill 197, Laws 2009	That portion of US 49 beginning at the intersection with Community Road and extending northerly to its intersection with Dedeaux Road.
	Davis, Jefferson	Memorial Highway	Chapter 392, HCR No. 42, Laws 1938	US 51 between Tennessee State Line and Jackson; US 49 between Jackson and Gulfport; US 90 between Gulfport and Beauvoir.
	Dean, 'Dizzy'	Rest Area	Chapter 410, House Bill 1380 Laws 207	Highway 49 rest area in Wiggins, Mississippi.
	Desoto, Hernando	Commemorative Bridge	Chapter 488, Senate Bill 2947, Law 1991	The Mississippi River Bridge on US 49 near Lula, Mississippi, from its eastern most point westward to the Arkansas State Line.
	Furniss, Senator Delma	Hospitality Station	Chapter 366, House Bill 405, Laws 2003	Hospitality Station located at the intersection of US 49 and US 61 In Coahoma County.
	Johnson, Governor Paul B.	Memorial Bypass	Chapter 291, Senate Bill 129, Laws 1942	US 49 Bypass at Hattiesburg in Forrest County.
	Ladner, David Bruce	Memorial Highway	Chapter 316, Senate Bill 2216, Laws 1996	US Highway 49 in Lyman, Mississippi, beginning at the intersection of US 49 and MS 53, extending north for two (2) miles.
	Langham, Billy M.	Memorial Highway	Chapter 390, Senate Bill 2286, Laws 1995	US 49 in Collins, Mississippi, beginning at a point eight-tenths (.8) of a mile south of the intersection of US 49 and US 84 and extending south on US 49 for two (2) miles.
	Lott, Chief William "Bill"	Memorial Highway	Chapter 351, House Bill 1011, Laws 2015	The segment of U.S. Highway 49 West in Sunflower County, Mississippi, beginning at its northern-most intersection with Mississippi Highway 442 and extending northerly therefrom on U.S. Highway 49 West for a distance of one (1) mile.
	Lucas, Jack Medal of Honor	Memorial Highway	Chapter 467, Senate Bill 2333, Laws 2009	That portion of US 49 in Forrest County beginning at the intersection of US 49 and Hardy Street in Hattiesburg and extending southerly to the Forrest/Stone County Line.
	Mississippi World War II Veterans	Memorial Highway	Chapter 372, House Bill 1208, Laws 2018	The entire segment of U.S. Highway 49 in Simpson County, Mississippi, is designated in commemoration of the contributions of all World War II Veterans, including the contributions of D'Lo, Mississippi, located in Simpson County, Mississippi, as contributing the largest percentage of its citizens of any municipality in the nation to serve during World War II.
	Mullins, Sheriff E.C.	Memorial Highway	Chapter 391, House Bill 576, Laws 2002	US 49 beginning at its intersection with MS 13 in the City of Mendenhall and extending southerly to its intersection with Old US 49 (Jackson Avenue).
Polling, Chaplin Clark	Memorial Highway	Chapter 328, Senate Bill 2872, Laws 2011	That a certain segment of highway adjacent to Camp Shelby.	
US 49E	Scenic Route	Scenic Route	Chapter 342, Senate Bill 533, Laws 1948	US 61 between Woodville and MS 3 north of Redwood; MS 3 between Redwood and US 49 E at Yazoo City; US 49E between Yazoo City and Greenwood; MS 7 and MS 8 between Greenwood and Grenada; MS 7, MS 313 and FAS 918 county road to Tennessee State Line north of Slayden in Marshall County.

Memorial Designation and Scenic Route Descriptions by Route Number

Route	Name	Facility	Designated By	Description
US 49E	Till, Emmitt	Memorial Highway	Chapter 418, Senate Bill 2076, Laws 2005	That segment of US 49E located in Leflore and Tallahatchie Counties beginning at the intersection of US 49E and US 82 and extending to the intersection of US 49E and MS 3.
	White, Willye B.	Memorial Highway	Chapter 487, Senate Bill 2603, Laws 2011	That segment of U.S. Highway 49E beginning at the southern corporate limits of the City of Greenwood and extending southerly to the Town of Sidon.
US 49W	Lee, George W. Rev.	Memorial Highway	Chapter 315, House Bill 1139, Laws 2011	That segment of U.S. Highway 49W that lies within Humphreys County.
	Manning Boulevard	Memorial Highway	Chapter 453, House Bill 1480, Section 7, Laws of 2009, MS Code 19-5-171.	That portion of U.S. Highway 49-W within the corporate limits of the City of Drew.
	Stansell, Horace	Memorial Highway	Chapter 46, HCR No. , Second Extraordinary Session 1936	US 49W between Yazoo City and Tutwiler.
	Williams, John Sharp	Memorial Bridge	Chapter 466, Senate Bill 1521, Laws 1964	The Yazoo River Bridge on US 49W between Yazoo City and Louise in Yazoo County.
MS 50	Canon, Senator William "Bill"	Memorial Highway	Chapter 450, House Bill 1279, Laws 2020	The segment of Mississippi Highway 50 in Lowndes County, Mississippi, in the corporate limits of the City of Columbus, Mississippi, beginning at its intersection with Gardner Boulevard and extending one (1) mile east.
	Forest, General Nathan Bedford	Memorial Bridge	Chapter 152, Senate Bill 473, Laws 1940	Bridge over Suquattonchee River on MS 50 (was MS 10) west of West Point.
US 51	Barry, Mortimer	Memorial Highway	Chapter 460, House Bill 529, Laws 2001	US 51 within the City of Winona on South Applegate and that portion extending 2 miles south of the City of Winona.
	Campbell, Lucie E.	Memorial Highway	Chapter 424, Senate Bill 2898, Laws 2019	That portion of United States Highway 51 within the city limits of Duck Hill, Montgomery County, Mississippi.
	Davis, Jefferson	Memorial Highway	Chapter 392, HCR No. 42, Laws 1938	US 51 between Tennessee State Line and Jackson; US 49 between Jackson and Gulfport; US 90 between Gulfport and Beauvoir.
	Durr, Deputy Donald William	Memorial Highway	Chapter 319, House Bill 1108, Laws 2019	The segment of United States Highway 51 in Lincoln County, Mississippi, beginning at its intersection with Lee Drive and extending northerly to its southern most intersection with Cold Springs Lane
	Gardner, Trooper Steve	Memorial Highway	Chapter 319, House Bill 251, Laws 2011	That segment of U.S. Highway 51 in Copiah County beginning at its intersection with the northern corporate limits of the City of Hazlehurst and extending southerly to its intersection with Sinclair Street.
	Governor's	Memorial Highway	Chapter 302, House Bill 325, Laws 1954	MS 25 from the Tennessee State Line to Carthage and Jackson; US 51 to Terry; to Georgetown, thence MS 27 to Mississippi-Louisiana State Line.
	Johnson, Tommy	Memorial Highway	Chapter 478, Senate Bill 2601, Laws 2014	That section of U.S. Highway 51 in Copiah County within the corporate limits of the City of Crystal Springs beginning from its intersection with Mississippi Highway 27 and extending southerly to its intersection with Pat Harrison Drive.
	King, Martin Luther, Jr.	Memorial Highway	Chapter 333, Senate Bill 2712, Laws 2011	That segment of U.S. Highway 51 within the corporate limits of the Town of Coldwater, Mississippi.
	King, Martin Luther, Jr.	Memorial Highway	Chapter 330, House Bill 99, Laws 2012	That segment of Mississippi Highway 51 in Holmes County that lies within the corporate limits of the Town of Goodman.
	Lancaster, Billy	Memorial Highway	Chapter 371, Senate Bill 2440, Laws 2008	That portion of US 51 in Montgomery County beginning at the northern corporate limits of the City of Winona and extending northerly to the Montgomery/Grenada County Line.

Memorial Designation and Scenic Route Descriptions by Route Number

Route	Name	Facility	Designated By	Description
US 51	Lentz, Sergeant Eric Andrew	Memorial Highway	Chapter 401, House Bill 1030, Laws 2015	That segment of U.S. Highway 51 in Tate County beginning at the north corporate limits of the City of Senatobia and extending northerly to the south corporate limits of the Town of Coldwater.
	Lundberg, Ken	Memorial Highway	Chapter 445, Senate Bill 2781, Laws 2010	That segment of US 51 in Grenada County beginning at its intersection with MS 8 and extending to the southern corporate limits of the City of Grenada.
	Martin, Deputy Chief W.T. "Bill"	Memorial Highway	Chapter 313, Senate Bill 2335, Laws 2014	That segment of Mississippi Highway 51 within Madison County, Mississippi, beginning at the corporate limits of the City of Madison and extending to the intersection of Mississippi Highway 51 and Yandell Road.
	Moak, Corporal Zach and Officer James White	Memorial Highway	Chapter 450, House Bill 1279, Laws 2020	The segment of U.S. Highway 51 in Lincoln County, Mississippi, beginning at its intersection at Natchez Avenue and extending north to its intersection with Brookway Boulevard.
	Presley, Corporal Michael Brandon	Memorial Highway	Chapter 387, Hous Bill 1038, Laws 2015	The segment of U.S. Highway 51 in Panola County beginning at its intersection with Pope-Water Valley Road and extending southerly to its intersection with Enid Dam Road.
	Scenic Route	Scenic Route	Chapter 306, House Bill 120, Laws 1978	The access road between I-55 at Exit 58 and the Enid Dam Road; along the Enid Dam Road to US 51, along US 51 to MS 32, along MS 32 to I-55 at Exit 57.
	Townsend, Dewey	Memorial Highway	Chapter 454, House Bill 990, Laws 2015	That segment of U.S. Highway 51 in Montgomery County within the City of Winona beginning at its intersection with Summit Street and extending northerly to its intersection with U.S. Highway 82.
MS 53	Smith, Larkin I.	Memorial Highway	Chapter 447, Senate Bill 2358, Laws 1993	That portion of Mississippi Highway 53 from its intersection with US 49 in Harrison County as it extends northwesterly through Hancock County to its intersection with Mississippi Highway 26 in Pearl River County.
I-55	Diddley, Bo	Memorial Highway	Chapter 430, House Bill 907, Laws 2017	The segment of U.S. Interstate Highway 55 in Pike County, Mississippi, beginning at exit 20A located in Summit, Mississippi, and extending southerly to exit 13 located in Fernwood, Mississippi.
	Eastland, James O.	Memorial Highway	Chapter 318, Senate Bill 2729, Laws 1989	I-55, with the exception of that portion of I-55 which is within Panola County.
	Finch, Cliff	Memorial Highway	Chapter 376, Senate Bill 2194, Laws	I-55 in Panola County.
	John Wayne Haddock Memorial Interchange	Memorial Interchange	Chapter 358, House Bill 391, Laws 2012	The Interstate Highway 55 and Mississippi Highway 8 interchange in Grenada County.
	Johnson, Robert L.	Blues Memorial Highway	Chapter 535, House Bill 166, Laws 2012	That segment of Interstate Highway 55 in Copiah County beginning at mile marker 59 and extending northerly to mile marker 72.
	National Blue Star Highway	Memorial Highway	Chapter 398, House Bill 848, Laws 1950	US 65 between Natchez and the Louisiana State Line with suitable markers as a memorial to Veterans of World War II.
	National Blue Star Highway	Memorial Highway	Chapter 367, Senate Bill 1894, Laws 1971 (Amend Chapter 398, Laws 1950)	US 61 between Natchez and the Louisiana State Line; I-20 and I-59 between Alabama State Line and the Louisiana State Line; I-55 between Tennessee State Line and the Louisiana State Line. A memorial to those who served in World War II.
	Weisenberger, Adam Lee	Memorial Interchange	Chapter 393, Senate Bill 2572, Laws 2013	The Gluckstadt interchange on Interstate 55 in Madison County, Mississippi.
	Wells, Bobby "Bubba"	Memorial Highway	Chapter 331, House Bill 821, Laws 1996	I-55 beginning at mile marker 277 and extending northerly to the Mississippi/Tennessee State Line.

Memorial Designation and Scenic Route Descriptions by Route Number

Route	Name	Facility	Designated By	Description
MS 57	Cooper, Billy	Highway	Chapter 548, House Bill 1086, Laws 1991	That segment of MS 57 in Greene County beginning at its intersection with Mississippi Highway 63 near Leakesville and extending northerly to the corporate limits of State Line.
	Gautier Jr., James Donovan	Memorial Highway	Chapter 454, House Bill 990, Laws 2015	That segment of Mississippi Highway 57 in Jackson County within the City of Gautier beginning at its intersection with Brown Road and extending northerly to its intersection with Interstate 10.
	Wildflower Routes	Route	Chapter 411, Senate Bill 2101, Laws 1992	Mississippi Highway 63 and 57.
I 59	Brown, David R.	Memorial Bridge	Chapter 313, House Bill 1130, Laws 2009	That bridge on I-59 in the City of Laurel in Jones County between Beacon Street to the south of the bridge and Fourth Avenue to the north of the bridge.
	Davison, Arwillia Huff	Memorial Highway	Chapter 544, House Bill 1538, Laws 2013	That portion of Interstate Highway 59 located in Jones County from the Jones/Jasper County line southerly to the Beacon Street exit within the City of Laurel.
	Mississippi Gold Star Memorial Highway.	Memorial Highway	Chapter 335, Senate Bill 2501, Laws 2011	That segment of U.S. Interstate 59 beginning at Exit 5 in the City of Picayune and extending northerly to the southern corporate limits of the City of Hattiesburg.
	National Blue Star Highway	Memorial Highway	Chapter 398, House Bill 848, Laws 1950	US 65 between Natchez and the Louisiana State Line with suitable markers as a memorial to Veterans of World War II.
	National Blue Star Highway	Memorial Highway	Chapter 367, Senate Bill 1894, Laws 1971 (Amend Chapter 398, Laws 1950)	US 61 between Natchez and the Louisiana State Line; I-20 and I-59 between Alabama State Line and the Louisiana State Line; I-55 between Tennessee State Line and the Louisiana State Line. A memorial to those who served in World War II.
	Rowell, Deputy Len J.	Memorial Bridge	Chapter 418, Senate Bill 2076, Laws 2005 Chapter 379, Senate Bill 2328, Laws 2015	The southbound lane of Interstate 59 in Pearl River County near mile-marker 35.
	Wheat, Lance Corporal Roy M.	Memorial Highway	Chapter 592, House Bill 1215, Laws 2004 Chapter 544, House Bill 1538, Laws 2013	That portion of Interstate Highway 59 located in Forrest County and in Jones County from the Forrest/Jones County Line northerly to its intersection with 16th Avenue within the City of Laurel.
US 61	Hwy 61, The Blues Highway	The Blues Highway	Chapter 510, House Bill 877, Laws 2008	U.S. Highway 61 in the state of Mississippi.
	Butler, Henry	Memorial Highway	Chapter 482, Senate Bill 2565, Laws 2015	The segment of U.S. Highway 61 beginning at the northern city limits of Shaw and continuing north to the O'Reilly Community in Bolivar County.
	Furniss, Senator Delma	Hospitality Station	Chapter 366, House Bill 405, Laws 2003	Hospitality Station located at the intersection of US 49 and US 61 In Coahoma County.
	Hawkins, Andrew and Mary Lou	Memorial Highway	Chapter 424, Senate Bill 2898, Laws 2019	That portion of United States Highway 61 within the city limits of Shaw, Bolivar County, Mississippi.
	Henry, Dr. Aaron E.	Memorial Highway	Chapter 375, House Bill 853, Laws 2016	The segment of US Highway 61 in Coahoma County beginning at its northern intersection with MS 161 and extending southerly to its southern intersection with MS 161.
	Kelley, Donnie Gene	Memorial Bridge	Chapter 325, House Bill 1069, Laws 1979	The bridge located at the interchange of US 61 and US 82 in Leland.
	Military Order of the Purple Heart Trail	Trail	Chapter 454, House Bill 990, Laws 2015	U.S. Highway 61 that lies in the State of Mississippi.
National Blue Star Highway	Memorial Highway	Chapter 398, House Bill 848, Laws 1950	US 61 between Natchez and the Louisiana State Line with suitable markers as a memorial to Veterans of World War II.	

Memorial Designation and Scenic Route Descriptions by Route Number

Route	Name	Facility	Designated By	Description
US 61	National Blue Star Highway	Memorial Highway	Chapter 367, Senate Bill 1894, Laws 1971 (Amend Chapter 398, Laws, 1950)	US 61 between Natchez and the Louisiana State Line; I-20 and I-59 between Alabama State Line and the Louisiana State Line; I-55 between Tennessee State Line and the Louisiana State Line. A memorial to those who served in World War II.
	Russell, Irwin	Memorial Bridge	Chapter 342, Senate Bill 533, Laws 1948	Bayou Pierre Bridge on US 61 north of Port Gibson.
	Scenic Route	Scenic Route	Chapter 342, Senate Bill 533, Laws 1948	US 61 between Woodville and MS 3 north of Redwood; MS 3 between Redwood and US 49E at Yazoo City; US 49E between Yazoo City and Greenwood; MS 7 and MS 8 between Greenwood and Grenada; MS 7, MS 313 and FAS 918 county road to Tennessee State Line north of Slayden in Marshall County.
	Summers, SFC Severin West Summers III	Memorial Highway	Chapter 541, Senate Bill 2825, Laws 2012	That segment of U.S. Highway 61 South in Adams County beginning at its intersection with Kingston Road and extending southerly to its intersection with Hutchins Landing Road.
	Veterans	Memorial Highway	Chapter 491, House Bill 1100, Laws 1999	US 61 located in Adams County beginning at the corporate limits of the City of Natchez and extending northerly to the community of Washington, a distance of approximately 3.2 miles.
	Veterans	Memorial Bridge	Chapter 377, House Bill 1550, Laws 2013	That flyover bridge in the Mississippi Department of Transportation Project at the intersection of U.S. Highway 61 and Devereaux Drive in the City of Natchez in Adams County.
	Veterans'	Memorial Drive	Chapter 458, Senate Bill 2434, Laws 2002	US 61 in Coahoma County beginning at its intersection with State Road 161 North and extending southerly to its intersection with State Road 161 South.
Wright, Fielding L.	Memorial Highway	Chapter 394, Senate Bill 1849, Laws 1958	US 61 between the Tennessee State Line and Redwood.	
MS 63	Dobbins, Representative Fred	Memorial Highway	Chapter 331, House Bill 1038, Laws 2010	That segment of MS 63 in Greene County located within one-half(1/2) mile north and south of the entrance to the Southeast Mississippi Correctional Institution.
	Jackson, Louis	Memorial Boulevard	Chapter 424, Senate Bill 2302, Laws 2009	That portion of MS 63 within the corporate limits of the City of Moss Point.
	Lindsey, Jake W.	Memorial Highway	Chapter 371, Senate Bill 2596, Laws 1984	MS 63 in Wayne County.
	McLeod, Senator George Cecil, Jr.	Memorial Highway	Chapter 335, House Bill 702, Laws 2013	That segment of Mississippi Highway 63 beginning at the boundary between George County and Greene County and extending northerly to the overpass at Mississippi Highway 163.
	Pitts, William Cleo	Memorial Highway	Chapter 444, House Bill 1150, Laws 2018	That portion of Mississippi Highway 63 in Wayne County, Mississippi, beginning at its intersection with Red Brown Drive and extending southerly for one (1) mile.
	Smith, Alan & Rushing, Dennis	Memorial Highway	Chapter 378, House Bill 1021, Laws 2015	That segment of Mississippi Highway 63 in Greene County beginning at the ambulance response station, which is near the community of Sand Hill, and extending northerly to the Wayne County Line.
	Vietnam Veterans, The	Memorial Bridge	Chapter 318, House Bill 341, Laws 1993	That bridge on Mississippi Highway 63 in Jackson County that spans the Escatawpa River.
	Wells, Sergeant John E. Wells	Memorial Highway	Chapter 406, House Bill 763, Laws 2014	That segment of Mississippi Highway 63 in Jackson County beginning at its intersection with Freeman Road and extending southerly for one (1) mile.
	Wildflower Routes	Route	Chapter 411, Senate Bill 2101, Laws 1992	Mississippi Highways 63 and 57.

Memorial Designation and Scenic Route Descriptions by Route Number

Route	Name	Facility	Designated By	Description
US 65	National Blue Star Highway	Memorial Highway	Chapter 398, House Bill 848, Laws 1950	US 65 between Natchez and the Louisiana State Line with suitable markers as a memorial to Veterans of World War II.
	National Blue Star Highway	Memorial Highway	Chapter 367, Senate Bill 1894, Laws 1971 (Amend Chapter 398, Laws 1950)	US 61 between Natchez and the Louisiana State Line; I-20 and I-59 between Alabama State Line and the Louisiana State Line; I-55 between Tennessee State Line and the Louisiana State Line. A memorial to those who served in World War II.
MS 67	Veterans, The	Memorial Bridge	Chapter 445, Senate Bill 2781, Laws 2010	That bridge located on D'Iberville Boulevard, also identified as Old MS 67, in Harrison County that traverses over Interstate 10.
I-69 (Proposed)	Dean, Charles W.	Mississippi River Bridge	Chapter 632, House Concurrent Resolution No. 94, Laws 1999	Location proposed to cross Mississippi River in Bolivar County.
US 72	Biggs, Mayor Johnny	Memorial Highway	Chapter 424, Senate Bill 2898, Laws 2019	That portion of United States Highway 72 within the corporate limits of the City of Iuka, Tishomingo County, Mississippi.
	Bonds, William Russell	Memorial Highway	Chapter 334, House Bill 546, Laws 1987	The bridge which spans the Tennessee-Tombigbee Waterway on US 72 in Tishomingo County.
	Johnson, Bobby H.	Memorial Highway	Chapter 541, Senate Bill 2735, Laws 2009	That portion of U.S. Highway 72 within the corporate limits of the Town of Burnsville.
	Ricketts, William S. "Seth"	Memorial Highway	Chapter 487, Senate Bill 2603, Laws 2011	That segment of U.S. Highway 72 located in Alcorn County within the town limits of the Town of Glen.
	Veterans Memorial Highway	Memorial Highway	Chapter 362, House Bill 824, Laws 2015	The entire segment of U.S. Highway 72 in Tishomingo, Alcorn, Tippah, Benton and Marshall Counties, Mississippi, beginning at the Mississippi-Tennessee State Line, and ending at the Mississippi-Alabama State Line.
	Williams, Dr. Fayette C.	Memorial Highway	Chapter 511, House Bill 328, Laws 1990	US 72 in Alcorn County.
US 78	Minor, William R. "Bill"	Memorial Highway	Chapter 333, House Bill 98, Laws 2012 Chapter 332, Senate Bill 2119, Laws 2012	That segment of highway that is designated as U.S. Highway 78 and will be redesignated as Interstate 22 beginning at the Marshall/DeSoto County Line and extending to the Benton/Union County Line.
	Presley, Elvis Aaron	Memorial Highway	Chapter 302, House Bill 88, Laws 1978	US 78 between the State of Tennessee and the State of Alabama.
	Rankin, John E.	Memorial Bridge	Chapter 317, Senate Bill 2118, Laws 1988	Tennessee-Tombigbee Bridge on US 78 in Fulton, Itawamba County.
US 80	Travelers Highway	Memorial Highway	Chapter 301, House Bill 269, Laws 1954	US 80 between the Louisiana State Line and the Alabama State Line.
	Veterans, Korean War	Memorial Highway	Chapter 303, House Bill 622, Laws 2005	US 80 within the State of Mississippi.
US 82	Blues and Heritage	Memorial Highway	Chapter 372, House Bill 1208, Laws 2018	U.S. Highway 82 within the State of Mississippi is designated.
	Brent, Jesse	Memorial Bridge	Chapter 329, Senate Bill 2173, Laws 2014	That bridge on Mississippi Highway 82 in Washington County that spans the Mississippi River.
	Brown, Terry W.	Bridge	Chapter 380, Senate Bill 2087, Laws 2015	The bridge which spans the Tennessee-Tombigbee Waterway on U.S. Highway 82 in Lowndes County adjacent to the corporate limits of Columbus, Mississippi.
	Crenshaw, Keith Alan	Memorial Highway	Chapter 485, House Bill 615, Laws 2014	That segment of United States Highway 82 in Webster County beginning at its easternmost intersection with Mississippi Highway 182 and extending westerly to its westernmost intersection with Mississippi Highway 182.
	Cristil, Jack	Memorial Highway	Chapter 487, Senate Bill 2603, Laws 2011	That segment of U.S. Highway 82, also known as the 82 Bypass, located within the corporate limits of the City of Starkville.

Memorial Designation and Scenic Route Descriptions by Route Number

Route	Name	Facility	Designated By	Description
US 82	Dees, Anse	Memorial Bypass	Chapter 411, Senate Bill 2532, Laws 2012	The U.S. Highway 82 bypass within Washington County.
	Delta Rhythm & Bayous	Memorial Highway	Chapter 444, House Bill 1150, Laws 2018	United States Highway 82 in Washington County, Mississippi, is designated the "Delta Rhythm & Bayous Highway" as part of the corridor that connects to the "Delta Rhythm & Bayous Highway" in Arkansas.
	Dyer, Howard	Memorial Highway	Chapter 404, Senate Bill 2482, Laws 1987	MS 82 between Greenville and Leland.
	Fulton, Roy B.	Highway	Chapter 376, Senate Bill 2114, Laws 2014	That section of U.S. Highway 82 in Washington County beginning at the corporate limits of the City of Greenville going southward to the new Highway 82 bridge crossing the Mississippi River.
	Fulton, Roy B.	Memorial Highway	Chapter 401, House Bill 1030, Laws 2015	That segment of U.S. Highway 82 in Washington County beginning at its intersection with West Reed Road and extending westerly to its intersection with the Greenville corporate limits.
	Harris, George, Sr.	Memorial Highway	Chapter 304, House Bill 699, Laws 2009	That portion of U. S. Highway 82 beginning at the eastern city limits of the City of Winona and extending easterly to the Montgomery/Webster County Line, except for the portion within the corporate limits of the Town of Kilmichael.
	Hinman, Preston Buckingham	Memorial Bridge	Chapter 80, House Bill 260, Extraordinary Session, Laws 1955	US 82 - Bridge over Yazoo River west of Greenwood known as the Eleventh Street Bridge. Also US 49E overlap.
	Kelley, Donnie Gene	Memorial Bridge	Chapter 325, House Bill 1069, Laws 1979	The bridge located at the interchange of US 61 and US 82 in Leland.
	King, B.B.	Memorial Highway	Chapter 430, House Bill 907, Laws 2017	That portion of United States Highway 82 in Leflore County from the point of its intersection with Berclair Road to the point of its intersection with Valley of Scholars Boulevard.
	King, Dr. Martin Luther	Boulevard	Chapter 338, House Bill 931, Laws 2000	That portion of U. S. Highway 82 that bypasses the City of Winona.
	Latham, Luthur	Memorial Highway	Chapter 150, Senate Bill 261, Laws 1940	US 82 through Webster County.
	Lollar, Juanell	Memorial Highway	Chapter 304, House Bill 699, Laws 2009	That portion of US 82 in Montgomery County beginning at the western corporate limit of the Town of Kilmichael and extending easterly to the eastern corporate limit of the Town of Kilmichael.
	Malmaison	Directional Markers	Chapter 319, House Bill 951, Laws 1940	Permission to place direction markers on US 51, US 61, US 49E, US 82, and MS 7 with reference to an Indian Shrine "Malmaison."
	McPherson, John	Highway	Chapter 531, House Bill 1232, Laws 1999	That portion of U.S. 82 beginning at the Carroll County Line and extending easterly to the City of Winona.
	Mississippi Heritage	Memorial Highway	Chapter 541, Senate Bill 2825, Laws 2012	U.S. 82 in the State of Mississippi.
	Sumners, Mr. & Mrs. E.H.	Memorial Highway	Chapter 487, Senate Bill 2603, Laws 2011	That segment of U.S. Highway 82 located in Montgomery County beginning with its intersection with the Montgomery/Webster County line and extending westerly three and one-fourth (3-1/4) mile.
	Veterans Memorial Bypass	Memorial Bypass	Chapter 453, House Bill 1480, Section 4, Laws of 2009, MS Code 19-5-171.	That portion of U.S. Highway 82 that bypasses the City of Columbus from its intersection with U.S. Highway 45 South and extending easterly to the Mississippi/Alabama Line.
YANKY 72	Memorial Highway	Chapter 428, Senate Bill 2458, Laws 2018	A portion of U.S. Highway 82 in Leflore County, Mississippi, as designated by the Mississippi Department of Transportation in honor of the Marines and the Navy Corpsman who were killed in the crash of a KC-130 aircraft on July 10, 2017.	

Memorial Designation and Scenic Route Descriptions by Route Number

Route	Name	Facility	Designated By	Description
US 84	Calcote, M. C. (Bully)	Memorial Highway	Chapter 351, House Bill 978, Laws 1946	US 84 through Franklin County.
	James Sr., Coach Ben B.	Memorial Highway	Chapter 304, Senate Bill 2428, Laws 2012	That segment of U.S. Highway 84 in Covington County beginning at the eastern corporate limits of the City of Collins and extending easterly to the intersection of Mississippi Highway 588 and Salem School Road.
	Jones, Officer Ronald Wayne	Memorial Highway	Chapter 524, House Bill 974, Laws 2005	That portion of US 84 located in Jefferson Davis County.
	Jordan, Mack	Memorial Highway	Chapter 382, House Bill 119, Laws 2015	That segment of U.S. Highway 84 in Covington County beginning at its intersection with Salem School Road and Mississippi Highway 37.
	Minor, Delvru John Anthony	Memorial Highway	Chapter 400, Senate Bill 3080, Laws 2000	That portion of U.S. Highway 84 in Adams County from its intersection with U.S. Highway 61 in Washington, Mississippi, and extending in an easterly direction to the point at which State Park Road meets U.S. Highway 84.
	Nash Jr., George D. "Danny"	Memorial Highway	Chapter 360, House Bill 1445, Laws 1994	That portion of US 84 in Franklin County, Mississippi, beginning four (4) miles west of its intersection with US 98 and extending to a point six (6) miles west of the intersection of US 84 and US 98.
	Pitts, John Lewis 'Louie'	Memorial Highway	Chapter 478, Senate Bill 2601, Laws 2014	That section of U.S. Highway 84 in Wayne County beginning from the West Shady Grove Church Road and extending westerly to the intersection of U.S. Highway 84 and Eucutta Road.
	Partridge, Sgt. Todd	Memorial Highway	Chapter 332, Senate Bill 2714, Laws 2011	That segment of U.S. Highway 84 within Adams County, Mississippi.
	Shoemake, Hilton 'Ike'	Memorial Highway	Chapter 344, House Bill 90, Laws 2008	That portion of US 84 in Wayne County beginning at the Jones/Wayne County Line and extending easterly to its intersection with Pleasant Grove-Strengthford Road.
	Slaton, Corporal James D.	Memorial Highway	Chapter 421, House Bill 43, Laws 2002	US 84 in Jones County beginning at the eastern city limits of the City of Laurel and extending easterly to the Jones/Wayne County Line.
	Walker, Corporal Calvin 'Jamie'	Memorial Highway	Chapter 310, House Bill 1027, Laws 2009	That segment of US 84 in Wayne County beginning at its westernmost intersection with MS 184 and extending westerly to its intersection with John Dykes Road.
	Walley, Dr. W.W.	Memorial Highway	Chapter 357, House Bill 588, Laws 2008	That portion of US 84 in Wayne County beginning at its intersection with MS 184 and extending northeasterly to the Mississippi/Alabama State Line.
	Wright, Richard	Memorial Highway	Chapter 302, House Bill 607, Laws 2008	That portion of US 84 in Adams County, beginning at its intersction with Hobo Forks and extending easterly to the Adams/Franklin County Line.
US 90	Byrd, Terry Michael	Memorial Highway	Chapter 443, Senate Bill 2329, Laws 2010	That segment of US 90 in the City of Pascagoula from Chicot Street to Mississippi Highway 611.
	Davis, Jefferson	Memorial Highway	Chapter 392, HCR No. 42, Laws 1938	US 51 between Tennessee State Line and Jackson; US 49 between Jackson and Gulfport; US 90 between Gulfport and Beauvoir.
	Green, Major Michael	Memorial Highway	Chapter 490, Senate Bill 2617, Laws 2008	That portion of US 90 in the City of Gautier between Oak Street and Shamrock Court.
	Hospitality Highway	Highway	Chapter 329, House Bill 1242, Laws 1979	MS 607 between I-10 and US 90; US 90 between MS 607 and the Mississippi-Alabama State Line.
	Jackson County Veterans Memorial Bridge	Memorial Highway	Chapter 453, House Bill 1480, Section 3, Laws of 2009, MS Code 19-5-171.	The bridge on U.S. Highway 90 in Jackson County that spans the East Pascagoula River.
	Mason, Dr. Gilbert Sr.	Memorial Highway	Chapter 346, House Bill 207, Laws 2008	That portion of US 90 in the City of Biloxi beginning at Rodenberg Avenue and extending easterly to Porter Avenue.

Memorial Designation and Scenic Route Descriptions by Route Number

Route	Name	Facility	Designated By	Description
US 90	Pruitt, Msgt. Scott E.	Memorial Highway	Chapter 485, House Bill 615, Laws 2014 Chapter 401, House Bill 1030, Laws 2015	That segment of United States Highway 90 in Jackson County within the City of Gautier beginning at its intersection with Mississippi Highway 57 and extending easterly to its intersection with Beasley Road.
	Rugheimer, Jeffery	Memorial Highway	Chapter 443, Senate Bill 2329, Laws 2010	That segment of US 90 in the City of Pascagoula from Pascagoula Street to 14th Street.
	Scenic Route	Scenic Route	Chapter 374, House Bill 497, Laws 1975	MS 607 in Hancock County between I-10 and US 90; US 90 to the Alabama State Line.
	Seal Jr., Leo W.	Memorial Bridge	Chapter 315, House Bill 636, Laws 2009	The bridge on US 90 in Mississippi that spans the Gulf of Mexico and St. Louis Bay between the municipalities of Bay St. Louis and Pass Christian.
	Simpson, James C.	Memorial Highway	Chapter 349, House Bill 748, Laws 2008	That portion of US 90 in the City of Pass Christian between Davis Avenue and Market Street.
	Singing River, The		Chapter 659, SCR No. 591, Laws 1986	That the Mississippi State Highway Commission is hereby directed to have the State Highway Department change the bridge signs on US 90 over the West Pascagoula River in order to designate such crossing as "The Singing River."
	Singing River, The		Chapter 408, Senate Bill 2725, Laws 1987	The crossing of US 90 over the East Pascagoula River shall be designated and henceforth known as "The Singing River."
	Smith Jr., Nathaniel	Memorial Highway	Chapter 443, Senate Bill 2329, Laws 2010	That segment of US 90 in the City of Pascagoula from 14th Street to Chicot Street.
	Tern, Judith Toups Least	Highway	Chapter 490, Senate Bill 2617, Laws 2008	That portion of US 90 within the City of Gulfport between Cowan Road and Debuys Road.
US 98	Butler Sr., M. D., Senator D. P.	Memorial Highway	Chapter 402, Senate Bill 117, Laws 1950	US 98 between Bude and Summit (was MS 44).
	Casanova, Casey Lynne	Memorial Highway	Chapter 443, House Bill 1088, Laws 2017	The segment of U.S. Highway 98 in Pike County, Mississippi, beginning at the western city limits of Summit and extending westerly to the Pike County Line.
	Freeman, Maj. Ed 'Too Tall'	Memorial Highway	Chapter 320, House Bill 1101, Laws 2019	The segment of Mississippi Highway 98 in Greene County, Mississippi, beginning at its intersection with Mississippi Highway 198/Old Highway 98 and extending southeasterly to its intersection with Mississippi Highway 57 South.
	Hillman, A.C.	Memorial Highway	Chapter 487, Senate Bill 2603, Laws 2011	That segment of U.S. Highway 98 located in George County beginning with its intersection with Mississippi Highway 198 and extending northerly to its intersection with the George/Greene County Line.
	Murrah, Ricky	Memorial Highway	Chapter 444, Senate Bill 2539, Laws 2015	The segment of U.S. Highway 98 beginning at the intersection with Donovan/Brushy Creek Road and extending approximately two (2) miles easterly to the intersection of Shipman/Beaver Creek Road in George County.
	Welford, Sheriff Garry	Memorial Highway	Chapter 444, Senate Bill 2539, Laws 2015	The following segment of U.S. Highway 98 in George County, Mississippi, beginning at its intersection of Mississippi Highway 53 overpass and extending approximately four (4) miles easterly to the intersection of Old Mississippi Highway 63 North.
I-110	Nixon Sr., Walter L.	Memorial Bridge	Chapter 232, Senate Bill 2788, Laws 1978	Back Bay Bridge on I-110 between Biloxi and D'Iberville in Harrison County.
	Seymour, Lee C.	Memorial Highway	Chapter 450, Senate Bill 2800, Laws 1988	I-110 from north of I-110 bridge within the municipal limits of D'Iberville.

Memorial Designation and Scenic Route Descriptions by Route Number

Route	Name	Facility	Designated By	Description
MS 145	Adams, Roy Clark	District Office	Chapter 347, House Bill 570, Laws 1995	The Northern District Office at or near Tupelo.
	Veterans Drive	Memorial Highway	Chapter 408, Senate Bill 825, Laws 2007	That portion of Mississippi Highway 145 within the City of Aberdeen, beginning at its intersection with Mississippi Highway 8 and extending northwesterly to U.S. Highway 45.
MS 149	Veteran, D'Lo World War II	Highway	Chapter 541, Senate Bill 2624, Laws 2004	That segment of MS 149 (Old Highway 49) within the corporate limits of the Town of D'Lo, Simpson County, Mississippi.
MS 161	Howard, Dr. T.R.M.	Memorial Highway	Chapter 333, House Bill 598, Laws 2010	That segment of MS 161 in Bolivar County beginning at its intersection with the northern corporate limits of the City of Mound Bayou and extending southerly to the southern corporate limits of the City of Mound Bayou.
	Henry, Dr. Aaron E.	Memorial Highway	Chapter 549, House Bill 119, Laws 2010	That segment of MS Highway 161 in Coahoma County beginning at its northern county line and extending southerly to its southern county line.
MS 182	Harrison, Representative Esther M.	Memorial Highway	Chapter 385, House Bill 918, Laws 2016	That segment of MS Highway 182 in Lowndes County beginning at its intersection with South Martin Luther King Jr. Drive and extending easterly to its intersection with Lehmburg Road.
MS 184	Lawrence County Veterans Highway	Veterans Highway	Chapter 374, House Bill 757, Laws 2013	That segment of U.S. Highway 184 beginning at the intersection with U.S. Highway 84 west of the City of Monticello and extending to the intersection with U.S. Highway 84 east of the City of Monticello.
MS 198	Blue Star Highway.	Memorial Highway	Chapter 316, House Bill 866, Laws 2011	That segment of Mississippi Highway 198 in Greene County beginning at its intersection with U.S. Highway 98 and extending southeasterly to its intersection with Mississippi Highway 57.
I 220	Harden, Senator Alice Varnado	Memorial Highway	Chapter 430, House Bill 907, Laws 2017	That segment of Interstate 220 in Hinds County beginning at the intersection of Interstate 220 and Interstate 20 and extending northerly to Clinton Boulevard.
	Kirksey, Senator Henry J.	Memorial Highway	Chapter 430, House Bill 907, Laws 2017	That segment of Interstate 220 in Hinds County beginning at its intersection with Clinton Boulevard and extending northerly to Medgar Evers Boulevard.
MS 245	Gordon Jr., Carl J. "Jack"	Memorial Highway	Chapter 314, Senate Bill 2447, Laws 2012	That portion of Mississippi Highway 245 in Chickasaw County beginning at the Lee and Chickasaw County Line and proceeding southerly to the northern corporate limits of the City of Okolona.
US 278	Huskey, William Jerome	Memorial Highway	Chapter 569, House Bill 1867, Laws 1997	That portion of U.S. Highway 278 in Monroe County beginning at Amory and extending southeasterly to the Mississippi/Alabama State Line.
MS 302	Chambliss Sr., Donald	Memorial Highway	Chapter 541, Senate Bill 2735, Laws 2009	That portion of MS 302 known as Goodman Road, within the corporate limits of the City of Southaven.
	Dye, Sam	Memorial Highway	Chapter 450, House Bill 1279, Laws 2020	That portion of Mississippi Highway 302, also known as Goodman Road, in Horn Lake, Mississippi, beginning at its intersection with U.S. Highway 51 and extending eastward to its intersection with Interstate 55.
	Guerieri Sr., Senator George E.	Memorial Bridge	Chapter 430, House Bill 907, Laws 2017	That bridge on Mississippi Highway 302 in DeSoto County that spans Interstate Highway 55.
	Latimer, Roger B.	Memorial Highway	Chapter 433, Senate Bill 2126, Laws 1991	The bridge spanning Horn Lake Creek located within the City of Horn Lake on MS 302(Goodman Road) approximately one-tenth (1/10) of a mile east of the intersection of that highway with US 51.

Memorial Designation and Scenic Route Descriptions by Route Number

Route	Name	Facility	Designated By	Description
MS 304	King, Jr., Martin Luther	Memorial Highway	Chapter 628, House Bill 1419 Laws 2002	MS 304 Spur in Tunica County.
	Scenic Route	Scenic Route	Chapter 307, House Bill 789, Laws 1978	The public road beginning at I-55 adjacent to the City of Coldwater, Mississippi; along the Coldwater-Arkabutla Road; along a public road which crosses the Arkabutla Dam; along the north side of the Dam to the Community of Eudora and connecting with MS 304; along MS 304 through the City of Hernando to I-55.
MS 305	Baldwin, Lt. Vicky	Memorial Highway	Chapter 478, Senate Bill 2601, Laws 2014	That segment of Mississippi Highway 305 in DeSoto County beginning at the intersection of Bell Forrest Drive and extending to its intersection with College Road.
	Flowers, James Arnold	Highway	Chapter 482, Senate Bill 2902, Laws 2008	That portion of US 184 in Jones County beginning one-half mile east of I-59 and extending easterly to its intersection with US 84.
	Hancock, W. C. "Bill"	Memorial Highway	Chapter 482, Senate Bill 2902, Laws 2008	That portion of MS 305 in Tate County from its intersection with MS 306 to its intersection with Pryor Road.
	Patrick, Rayford	Memorial Highway	Chapter 347, Senate Bill 2071, Laws 1996	MS 305 in Tate County from MS 4 to the Bett Road turnoff.
MS 309	Bell, Osborne	Memorial Highway	Chapter 305, House Bill 31, Laws 1988	MS 309 from Watson to MS 4 in Marshall County.
	Foster, Charles	Bridge	Chapter 390, House Bill 1003, Laws 2015	That bridge that spans the Coldwater River on Mississippi Highway 309 in Marshall County.
	Tuttle, Jim	Memorial Overpass	Chapter 444, House Bill 1150, Laws 2018	That overpass bridge on Mississippi Highway 309 that spans Interstate 269 in Marshall County, Mississippi.
	Woods, J. P.	Memorial Highway	Chapter 348, House Bill 222, Laws 2005	That portion of MS 309 in Marshall County beginning at the community of Watson and extending northerly to the Mississippi/Tennessee State Line.
MS 310	Shaw Sr., John W.	Memorial Highway	Chapter 333, House Bill 598, Laws 2010	That segment of MS 310 in Marshall County beginning at its intersection with MS 7 and extending southerly to the Lafayette County Line.
MS 313	Scenic Route	Scenic Route	Chapter 342, Senate Bill 533, Laws 1948	US 61 between Woodville and MS 3 north of Redwood; MS 3 between Redwood and US 49E at Yazoo City; US 49E between Yazoo City and Greenwood; MS 7 and MS 8 between Greenwood and Grenada; MS 7, MS 313 and FAS 918 county road to Tennessee State Line north of Slayden in Marshall County.
MS 314	Ermin, Kevser	Memorial Highway	Chapter 361, House Bill 35, Laws 2012	That segment of Mississippi Highway 314 in Lafayette County beginning at its intersection with County Road 102 and extending northeasterly for a distance of four and one-half (4-1/2) miles.
MS 315	Boykin, Chief Randy	Memorial Intersection	Chapter 390, House Bill 4, Laws 2014	The intersection on Mississippi Highway 315 and River Road in the Town of Enterprise in Clarke County, Mississippi.
	French, Dr. Dewitt Clinton	Memorial Highway	Chapter 342, House Bill 341, Laws 2003	MS 315 between the eastern boundary of the corporate limits of the City of Water Valley, Yalobusha County to MS 9W.
	Scenic Route	Scenic Route	Chapter 309, Senate Bill 2451, Laws 1976	MS 315 between I-55 and the Sardis Dam Road; along Sardis Dam to MS 35; MS 35 between Sardis Dam and MS 6; MS 6 between MS 35 and I-55.
MS 364	Pinson, Oliver Wendell	Memorial Highway	Chapter 325, Senate Bill 2327, Laws 2014	That segment of Mississippi Highway 364 in Prentiss County beginning at its intersection with Mississippi Highway 365 and extending to its intersection with County Road 2201.

Memorial Designation and Scenic Route Descriptions by Route Number

Route	Name	Facility	Designated By	Description
MS 366	Moore, Roger D.	Memorial Highway	Chapter 330, Senate Bill 2955, Laws 2011	That segment of Mississippi Highway 366 within Tishomingo County, Mississippi, beginning at its intersection with Mississippi 25 in the Town of Belmont and extending to North Patterson Street in the Town of Golden.
MS 370	Burcham, Leland "L.R."	Memorial Highway	Chapter 314, House Bill 724, Laws 2019	The segment of Mississippi Highway 370 in Lee County, Mississippi, beginning at its intersection with County Road 2788 and extending northerly to its intersection with Mississippi Highway 366.
	Davidson, Lenoise	Memorial Intersection	Chapter 314, House Bill 724, Laws 2019	The intersection of Mississippi Highway 370 with County Road 2788 in Lee County, Mississippi.
	Forest, Bedford	Memorial Highway	Chapter 290, House Bill 328, Laws 1952	MS 370 between Ashland and Baldwyn.
	Hood, Trooper Steve	Memorial Highway	Chapter 319, House Bill 251, Laws 2011	That segment of Mississippi Highway 370 in Lee County beginning at the western boundary line of the City of Baldwyn and extending westerly to its intersection with Brices Cross Roads.
	Thomas, Dalen Keith	Memorial Highway	Chapter 314, House Bill 724, Laws 2019	The segment of Mississippi Highway 370 in Lee County, Mississippi, beginning at its intersection with County Road 2788 and extending southerly to its intersection with County Road 1503.
MS 371	Boren, Jeff	Memorial Highway	Chapter 450, House Bill 1279, Laws 2020	The segment of Mississippi Highway 371 in Itawamba County, Mississippi, beginning one-half (1/2) mile north of its intersection with Ozark Baptist Church Road and extending south to a point one-half (1/2) mile south of its intersection with Ozark Baptist Church Road.
	Pharr, James C. "Jimmy"	Memorial Highway	Chapter 384, Senate Bill 2005, Laws 2015	The segment of Mississippi Highway 371 within the corporate limits of the Town of Marietta in Prentiss County, Mississippi.
MS 382	The Gulf Ordnance Plant	Memorial Highway	Chapter 320, House Bill 222, Laws 2011	That segment of Mississippi Highway 382 in Monroe County beginning at its intersection with U.S. Alternate Highway 45 and extending easterly to its intersection with Mississippi Highway 25.
MS 393	Lee, Cpl. Dustin Jerome	Memorial Highway	Chapter 347, House Bill 857, Laws 2008	MS 393 in Winston County.
MS 430	Hawkins, Frank Louis	Memorial Highway	Chapter 324, House Bill 320, Laws 1975	MS 430 in Carroll County between the Village of Black Hawk and the Town of Vaiden.
MS 446	Green, Margaret A.	Memorial Highway	Chapter 73, Senate Bill 1233, Extraordinary Session, Laws 1955	MS 446 in Bolivar County between Boyle and MS 1.
MS 450	Johnston, Oscar	Memorial Highway	Chapter 401, House Bill 865, Laws 1958	MS 450 in Bolivar County.
MS 465	Ramsey, William W. "Bill"	Memorial Highway	Chapter 314, House Bill 1171, Laws 2009	That segment of MS 465 in Warren County beginning at its intersection with US Highway 61 and extending westerly to its easternmost intersection with the Issaquena County Line.
MS 468	Bullock, Joe	Memorial Highway	Order of the State Highway Commission 4-23-1968 in accordance with Chapter 749, SCR No. 139, Laws 1966	MS 468 and MS 469 between Brandon and Florence in Rankin County.
MS 469	Bullock, Joe	Memorial Highway	Order of the State Highway Commission 4-23-1968 in accordance with Chapter 749, SCR No. 139, Laws 1966	MS 468 and MS 469 between Brandon and Florence in Rankin County.
MS 472	Heroes Trail	Trail	Chapter 524, House Bill 974, Laws 2005	That portion of MS 472 in Copiah County beginning at Shady Grove Church and extending easterly to Rock Port Road.
MS 481	Davis, Perry	Memorial Highway	Chapter 328, House Bill 1168, Laws 1979	MS 481 between MS 43 southeast of Pisgah and US 80 in Morton.

Memorial Designation and Scenic Route Descriptions by Route Number

Route	Name	Facility	Designated By	Description
MS 490	Clay, Joe & Hatcher, John Austin	Memorial Highway	Chapter 572, House Bill 1324, Laws 2000	That portion of Mississippi Highway 490 in Winston County beginning at the Noxapater city limits and extending easterly to its intersection with Mississippi Highway 397.
MS 492	Blue Star Memorial Highway	Memorial Highway	Chapter 327, Senate Bill 2586, Laws 2014	That section of Mississippi Highway 492 within the corporate limits of the Town of Union, Mississippi, in honor and in gratitude and appreciation for the contributions and sacrifices of the Armed Forces that have defended the United States of America.
	Holliman, Robert L.	Memorial Highway	Chapter 340, House Bill 764, Laws 1983	That portion of Mississippi Highway 492 between the Town of Union in Newton County and Mississippi Highway 19 in Neshoba County.
	Yates, Fire Chief Mickey Lewis	Memorial Highway	Chapter 372, House Bill 241, Laws 2016	The segment of Mississippi Highway 492 in Newton County, Mississippi, beginning at its intersection with Bill Willis Road and extending westerly to its intersection with the Newton-Scott County Line.
MS 513	Lee, Marine Corporal Dustin	Memorial Highway	Chapter 443, House Bill 1088, Laws 2017	The segment of Mississippi Highway 513 in Clarke County, Mississippi, beginning at the northern limit of the town of Stonewall, Mississippi, and extending southerly to its intersection with Mississippi Highway 145.
MS 528	Dantzler, Will Roy	Memorial Highway	Chapter 392, House Bill 1024, Laws 2015	That segment of Mississippi Highway 528 in Jasper County beginning at its intersection with Interstate 59 and extending easterly to its intersection with U.S. Highway 11.
	Jasper County Veterans Memorial Highways	Memorial Highway	Chapter 352, Senate Bill 2811, Laws 2015	The segment of Mississippi Highway 528 extending westerly from U.S. Interstate 59 to its intersection with Jasper County Road 17.
MS 531	Eaton, Staff Sergeant Mark Haskin	Memorial Highway	Chapter 305, Senate Bill 2352, Laws 2011	That segment of Mississippi Highway 531 within Smith County, Mississippi, beginning at its intersection with Mississippi 28 and extending to the Smith/Jasper County Line.
MS 537	Chancellor, Randy	Memorial Bridge	Chapter 411, House Bill 1394, Laws 2007	Mississippi Highway 537 in Jones County.
	Gable, E.C.	Memorial Bridge	Chapter 404, Senate Bill 3131, Laws 2000	That bridge on Mississippi 537 in Jones County that spans Reedy Creek that is located approximately two and one-tenths (2.1) miles north of Fifth Avenue in Laurel.
	Morgan, Winnie Frost	Memorial Highway	Chapter 314, House Bill 724, Laws 2019	The segment of Mississippi Highway 537 in Jones County, Mississippi, beginning at its intersection with Mississippi Highway 15/Matthews Road and extending northeasterly to its intersection with the Jones/Jasper County Line near the unincorporated community of Moss, Mississippi.
MS 550	Flowers, Peyton Coleman	Memorial Highway	Chapter 391, House Bill 1356, Laws 2015	The segment beginning at the eastern most point of the school zone near Loyd Star Attendance Center and extending one (1) mile easterly; and the segment beginning at the western most point of the school zone near Loyd Star Attendance Center and extending one (1) mile westerly.
MS 552	Washington, Dr. Walter	Memorial Parkway	Chapter 320, House Bill 222, Laws 2011	That segment of Mississippi Highway 552 that lies within Jefferson and Claiborne Counties.
MS 555	Alexander, Rev. Dan	Memorial Highway	Chapter 401, House Bill 1030, Laws 2015	That segment of Mississippi Highway 555, also known as Martin Luther King, Jr. Road, in Adams County beginning at its intersection with Broadmoor Drive and extending northerly to its intersection with Steamplant Road.
MS 570	Veterans'	Boulevard	Chapter 628, House Bill 1419 Laws 2002	The portion of Smithdale Road between Northwest Avenue and Enterprise Road in the Corporate limits of the City of McComb.

Memorial Designation and Scenic Route Descriptions by Route Number

Route	Name	Facility	Designated By	Description
MS 588	Arrington, James Duncan	Memorial Highway	Chapter 437, Senate Bill 2065, Laws 1981	MS 588 between Collins and Ellisville.
MS 589	Deen, Benjamin J.	Memorial Highway	Chapter 450, House Bill 1279, Laws 2020	The segment of Mississippi Highway 589 in Lamar County, Mississippi, beginning one-half (1/2) mile north of its intersection with Victory Road and extending one (1) mile south.
	Preston, Police Chief Willie James	Memorial Highway	Chapter 430, House Bill 907, Laws 2017	That segment of Mississippi Highway 589 in Lamar County beginning at the Covington/Lamar County line and extending to the intersection of Mississippi Highway 589 and Mississippi Highway 42.
MS 590	McDaniel, Carlos "Coach"	Memorial Highway	Chapter 326, Senate Bill 2233, Laws 2013	That segment of Mississippi Highway 590 from U.S. Interstate 59 east to Augusta Road including the Highway 590/29 Bypass in Jones County.
	Shows, Albert B.	Memorial Highway	Chapter 314, Senate Bill 2496, Laws 2013	The Mississippi Department of Transportation is directed to relocate the signage placed by the cemetery at the southern city limits of Ellisville on Mississippi Highway 29 to approximately one hundred (100) yards south of Augusta Road on the Interstate 59 and Mississippi Highway 590 bypass.
MS 603	Haas, Norton	Memorial Highway	Chapter 344, House Bill 1296, Laws 1996	MS 43/603 in Hancock County beginning at US 90 and extending northerly to intersect with Interstate Highway 10.
	Stennis Airport Parkway	Parkway	Chapter 628, House Bill 1419 Laws 2002	MS 603 beginning at I-10 in Hancock County and extending northerly to Kiln.
MS 605	Wilkes, Eugene P.	Memorial Bridge	Chapter 628, House Bill 1419 Laws 2002	The bridge on Cowan-Lorraine Road in Harrison County the spans the Harrison County Industrial Seaway.
MS 607	Hospitality Highway	Highway	Chapter 329, House Bill 1242, Laws 1979	MS 607 between I-10 and US 90; US 90 between MS 607 and the Mississippi-Alabama State Line.
	Scenic Route	Scenic Route	Chapter 374, House Bill 497, Laws 1975	MS 607 in Hancock County between I-10 and US 90; US 90 to the Alabama State Line.
MS 613	Evans, Bruce Wayne	Memorial Highway	Chapter 366, House Bill 217, Laws 2001	MS 613 between Big Point Road and Jackson/George County Line, approximately 11.3 miles in length.
	Hanson, Jack G.	Memorial Bridge	Chapter 675, SCR No. 610, Laws 1986	The new bridge on MS 613 spanning the Escatawpa River.
MS 617	St. Pe', Jerry	Highway	Chapter 556, Senate Bill 2179, Laws 2002	MS 617 in Jackson County.
MS 713	King, Jr. , Martin Luther	Memorial Highway	Chapter 628, House Bill 1419, Laws 2002	MS 304 Spur in Tunica County.
MS 759	Coleman, J.P.	Memorial Highway	Chapter 316, House Bill 1474, Laws 2019	The segment of Mississippi Highway 759 in Choctaw County, Mississippi, located in the City of Ackerman
MS 773	McElwain, Joe Mitch	Memorial Highway	Chapter 592, House Bill 1215, Laws 2004	MS 773 located in Tippah County.
MS 786	Irby, George 'Happy'	Memorial Parkway	Chapter 453, House Bill 1480, Section 5, Laws of 2009, MS Code 19-5-171.	That portion of Mississippi Highway 786 in Lowndes County beginning at U.S. Highway 45 and extending to the gate of the Columbus Air Force Base.
MS 908	Grady, Hershhal L.	Memorial Highway	Chapter 471, House Bill 1720, Laws 1996; Chapter 574, House Bill 1449, Laws 2000	Mississippi 908, a route providing direct access from the interchange at I-55 at or near Summit to Southwest Community College.

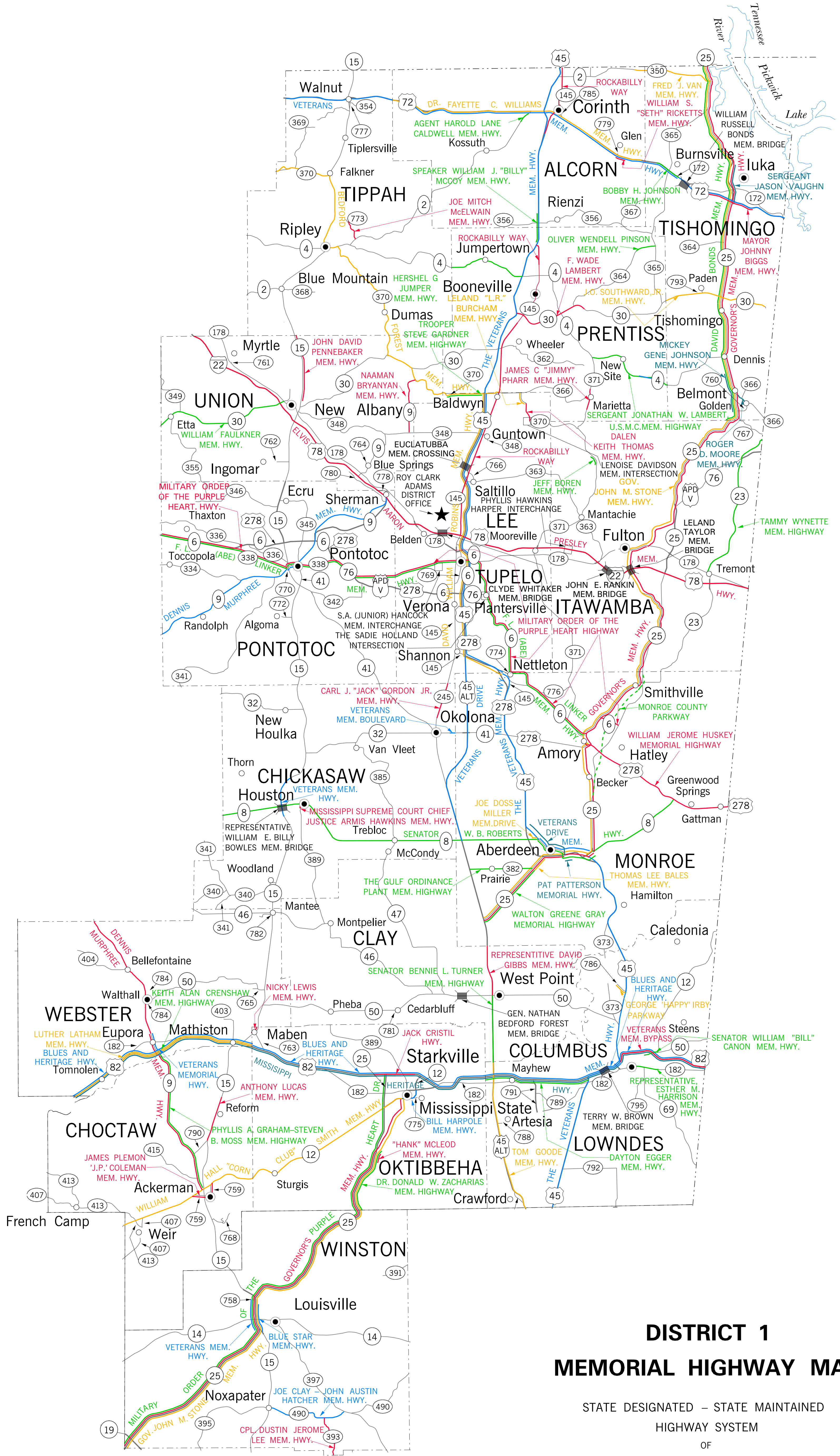
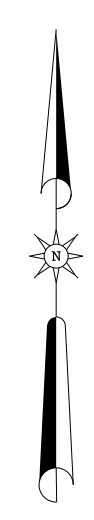
Memorial Designation and Scenic Route Descriptions by Route Number

Route	Name	Facility	Designated By	Description
Local Routes	Military Order of the Purple Heart, Department of Mississippi		Chapter 491, House Bill 1100, Laws 1999	That bridge which is to be constructed over Interstate Highway 59 at Lincoln Road in the City of Hattiesburg and Lamar County.
	Scenic Route		Chapter 342, Senate Bill 533, Laws 1948	US 61 between Woodville and MS 3 north of Redwood; MS 3 between Redwood and US 49E at Yazoo City; US 49E between Yazoo City and Greenwood; MS 7 and MS 8 between Greenwood and Grenada; MS 7, MS 313 and FAS 918 county road to Tennessee State Line north of Slayden in Marshall County.
	Scenic Route	Scenic Route	Chapter 306, House Bill 120, Laws 1978	The access road between I-55 at Exit 58 and the Enid Dam Road; along the Enid Dam Road to US 51, along US 51 to MS 32, along MS 32 to I-55 at Exit 57.
	Scenic Route	Scenic Route	Chapter 307, House Bill 789, Laws 1978	The public road beginning at I-55 adjacent to the City of Coldwater, Mississippi; along the Coldwater-Arkabutla Road; along a public road which crosses the Arkabutla Dam; along the north side of the Dam to the Community of Eudora and connecting with MS 304; along MS 304 through the City of Hernando to I-55.
	Yarbrough, George M.	Memorial Highway	Chapter 410, Senate Bill 2765, Laws 1987	That portion of highway added to the State Highway System in Chapter 298, General Laws of 1954, more particularly ending on US 78 at or near Red Banks, thence through the business district of Red Banks, and ending on US 78.

Section J






Memorial Highway System



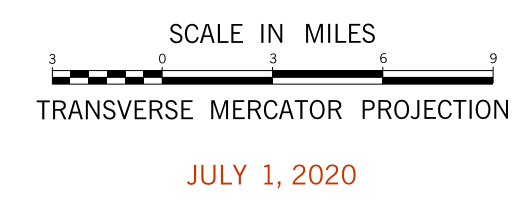


DISTRICT 1 MEMORIAL HIGHWAY MAP

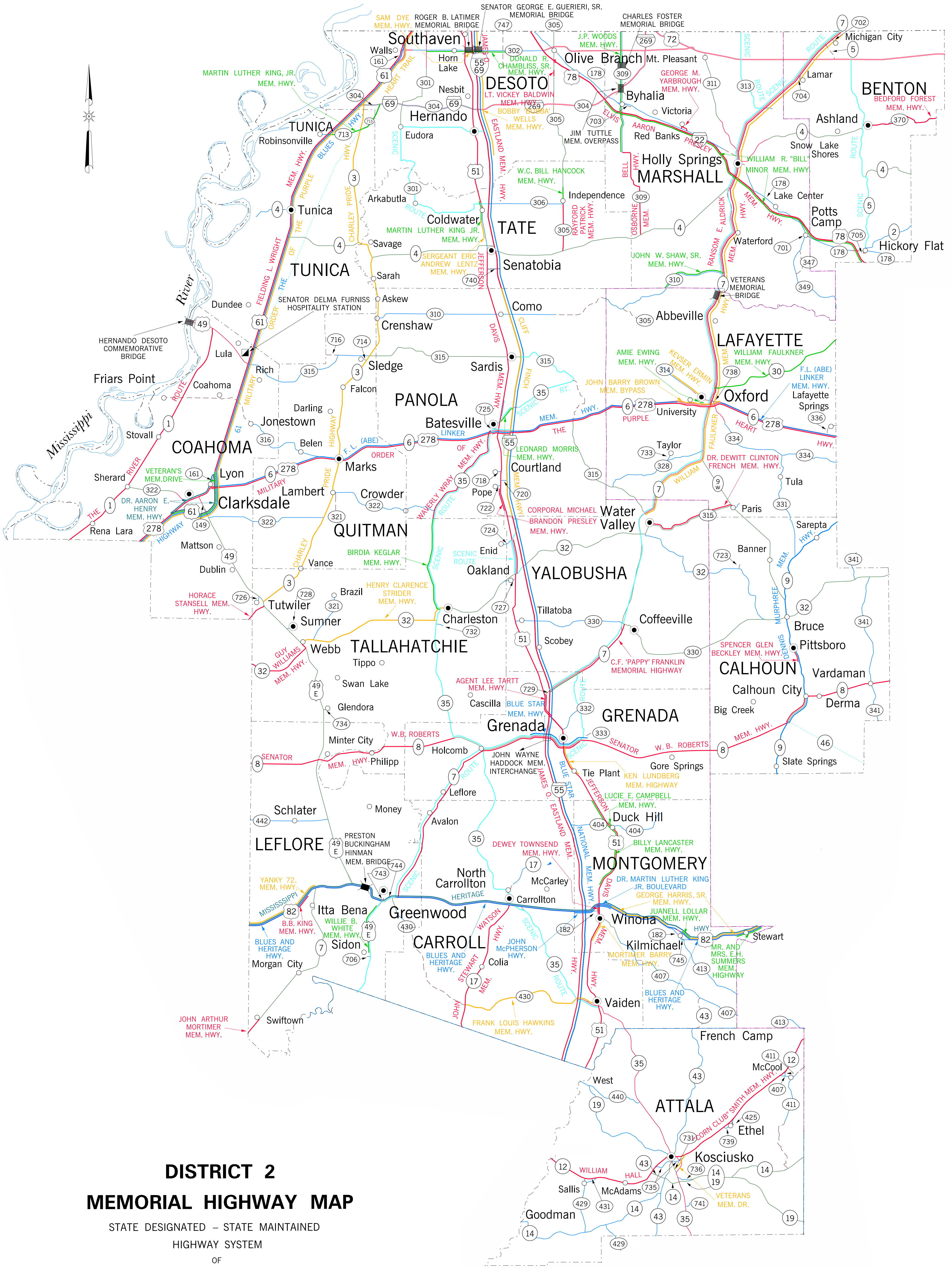
STATE DESIGNATED – STATE MAINTAINED
HIGHWAY SYSTEM
OF
MISSISSIPPI
© 2020
MISSISSIPPI DEPARTMENT OF TRANSPORTATION
PLANNING DIVISION
IN COOPERATION WITH THE
U.S. DEPARTMENT OF TRANSPORTATION
FEDERAL HIGHWAY ADMINISTRATION

- MEMORIAL HIGHWAY 
- MEMORIAL BRIDGE 
- HOSPITALITY STATION 
- INTERCHANGE 
- SCENIC ROUTE 

Proposed routes are dashed.



JULY 1, 2020

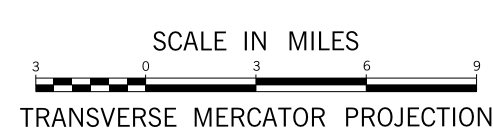


DISTRICT 2 MEMORIAL HIGHWAY MAP

STATE DESIGNATED - STATE MAINTAINED
HIGHWAY SYSTEM
OF

MISSISSIPPI
© 2020

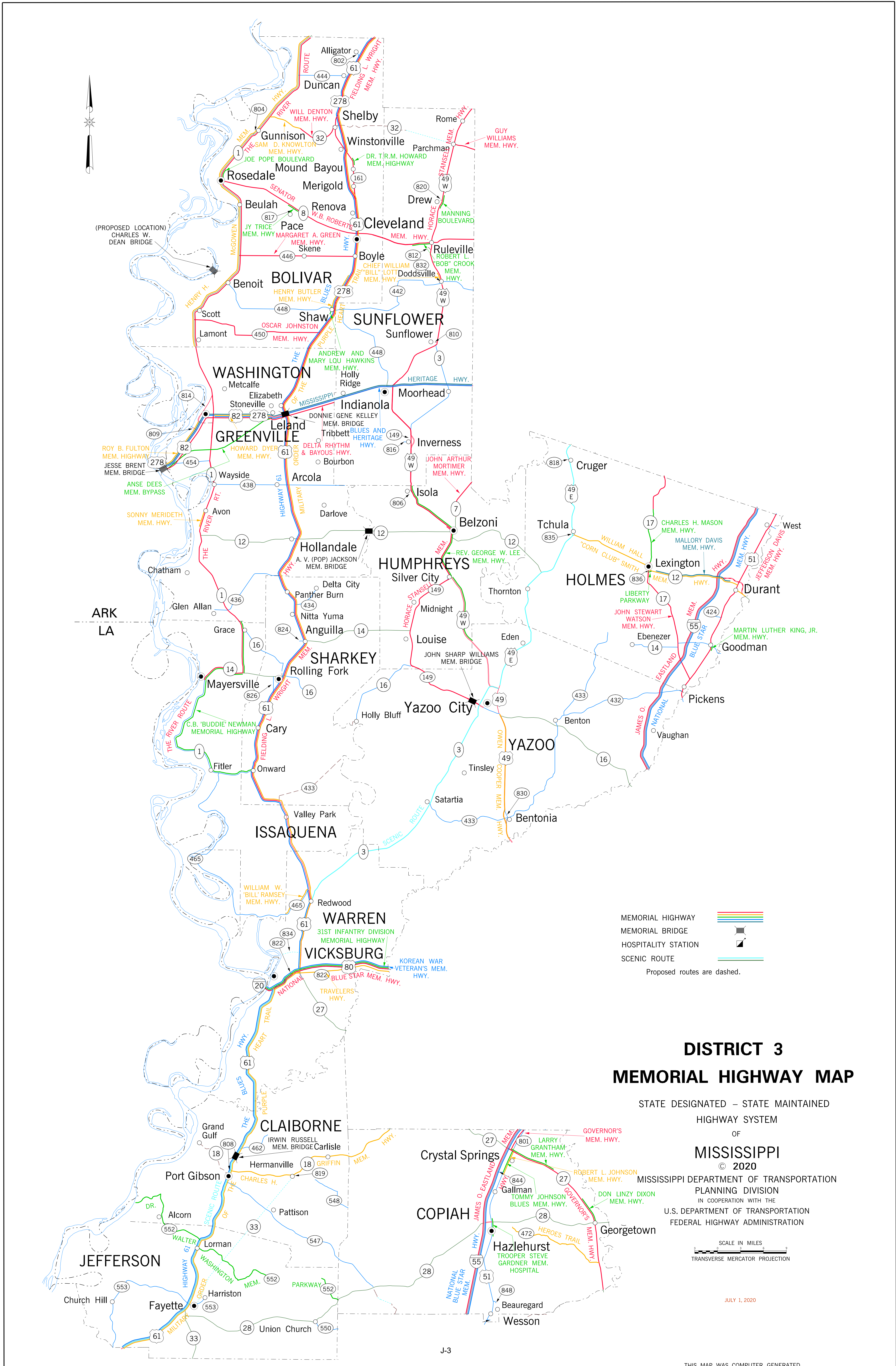
MISSISSIPPI DEPARTMENT OF TRANSPORTATION
PLANNING DIVISION
IN COOPERATION WITH THE
U.S. DEPARTMENT OF TRANSPORTATION
FEDERAL HIGHWAY ADMINISTRATION



JULY 1, 2020

- MEMORIAL HIGHWAY
- MEMORIAL BRIDGE
- HOSPITALITY STATION
- INTERCHANGE
- SCENIC ROUTE

Proposed routes are dashed.



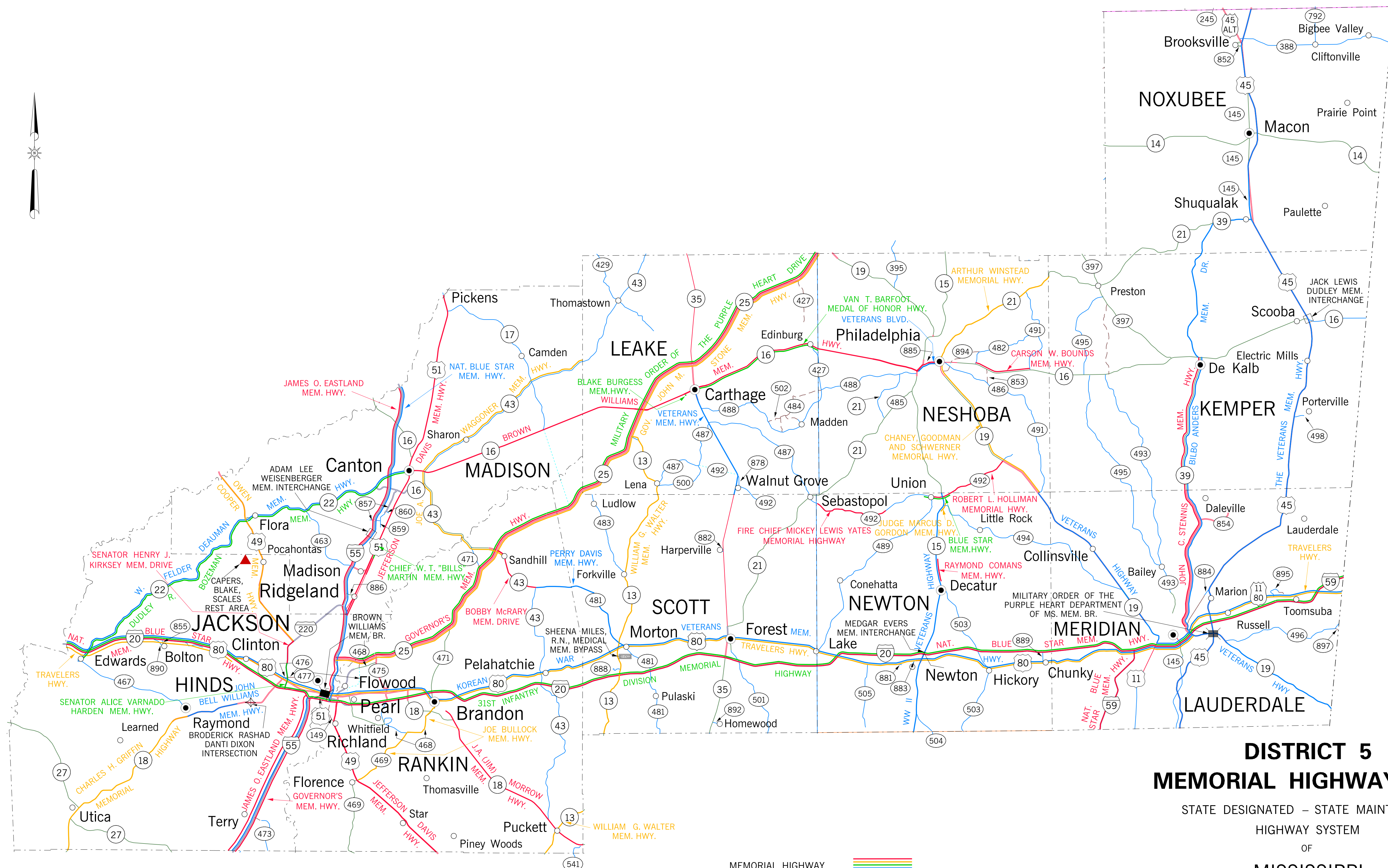
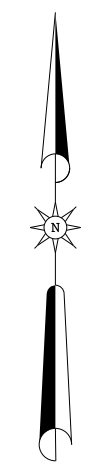
DISTRICT 3 MEMORIAL HIGHWAY MAP

STATE DESIGNATED – STATE MAINTAINED
HIGHWAY SYSTEM
OF
MISSISSIPPI
© 2020
MISSISSIPPI DEPARTMENT OF TRANSPORTATION
PLANNING DIVISION
IN COOPERATION WITH THE
U.S. DEPARTMENT OF TRANSPORTATION
FEDERAL HIGHWAY ADMINISTRATION

SCALE IN MILES
TRANSVERSE MERCATOR PROJECTION

JULY 1, 2020

THIS MAP WAS COMPUTER GENERATED

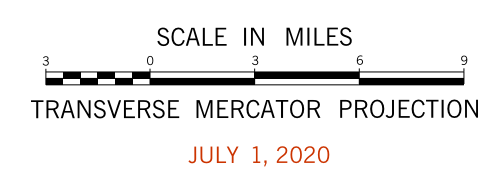


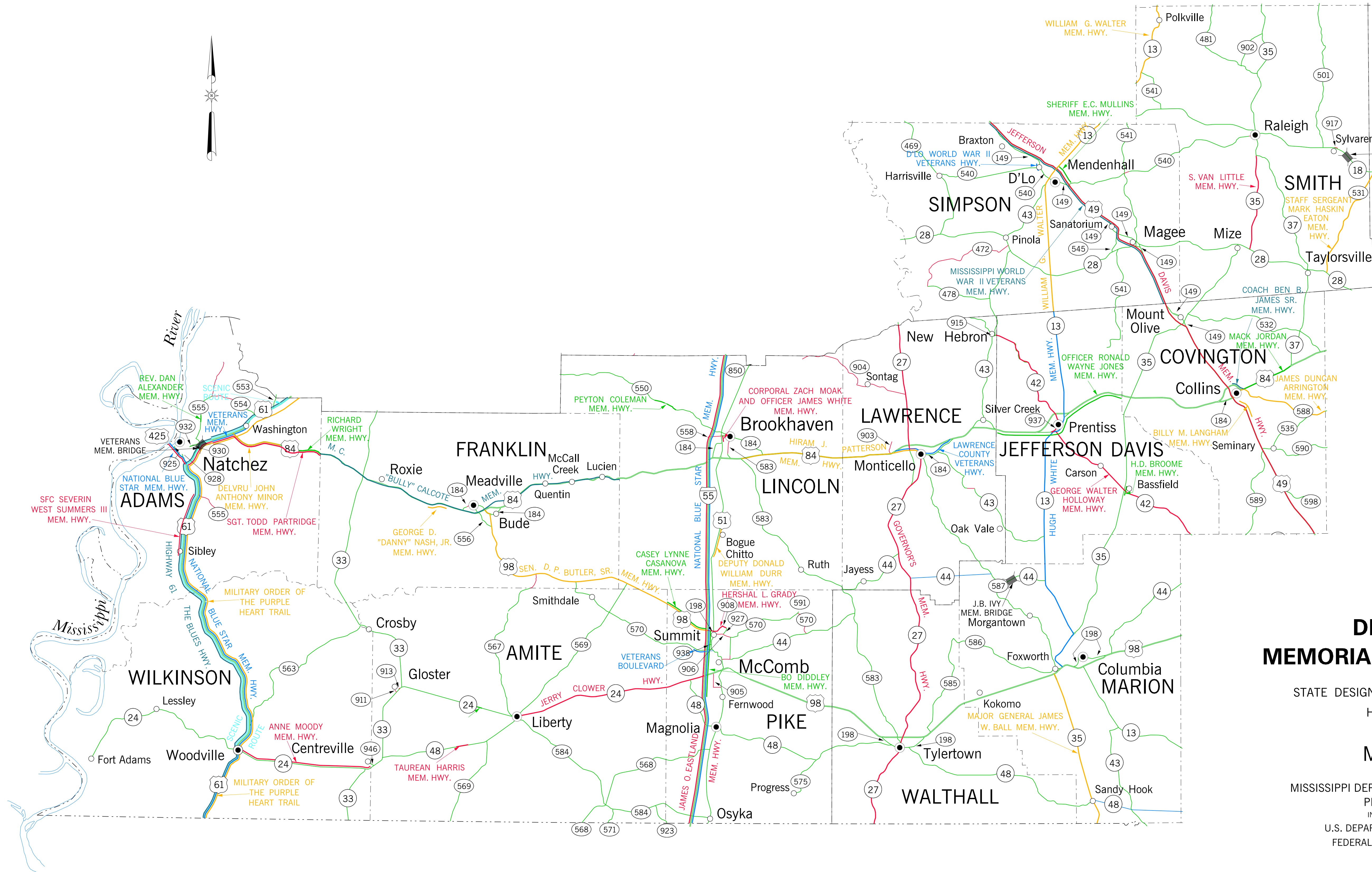
DISTRICT 5 MEMORIAL HIGHWAY MAP

STATE DESIGNATED – STATE MAINTAINED
HIGHWAY SYSTEM
OF
MISSISSIPPI
© 2020
MISSISSIPPI DEPARTMENT OF TRANSPORTATION
PLANNING DIVISION
IN COOPERATION WITH THE
U.S. DEPARTMENT OF TRANSPORTATION
FEDERAL HIGHWAY ADMINISTRATION

- MEMORIAL HIGHWAY
- MEMORIAL BRIDGE
- HOSPITALITY STATION
- INTERCHANGE
- REST AREA
- BYPASS
- SCENIC ROUTE

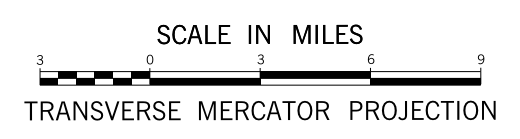
Proposed routes are dashed.









DISTRICT 7 MEMORIAL HIGHWAY MAP

STATE DESIGNATED – STATE MAINTAINED
HIGHWAY SYSTEM
OF
MISSISSIPPI
© 2020
MISSISSIPPI DEPARTMENT OF TRANSPORTATION
PLANNING DIVISION
IN COOPERATION WITH THE
U.S. DEPARTMENT OF TRANSPORTATION
FEDERAL HIGHWAY ADMINISTRATION



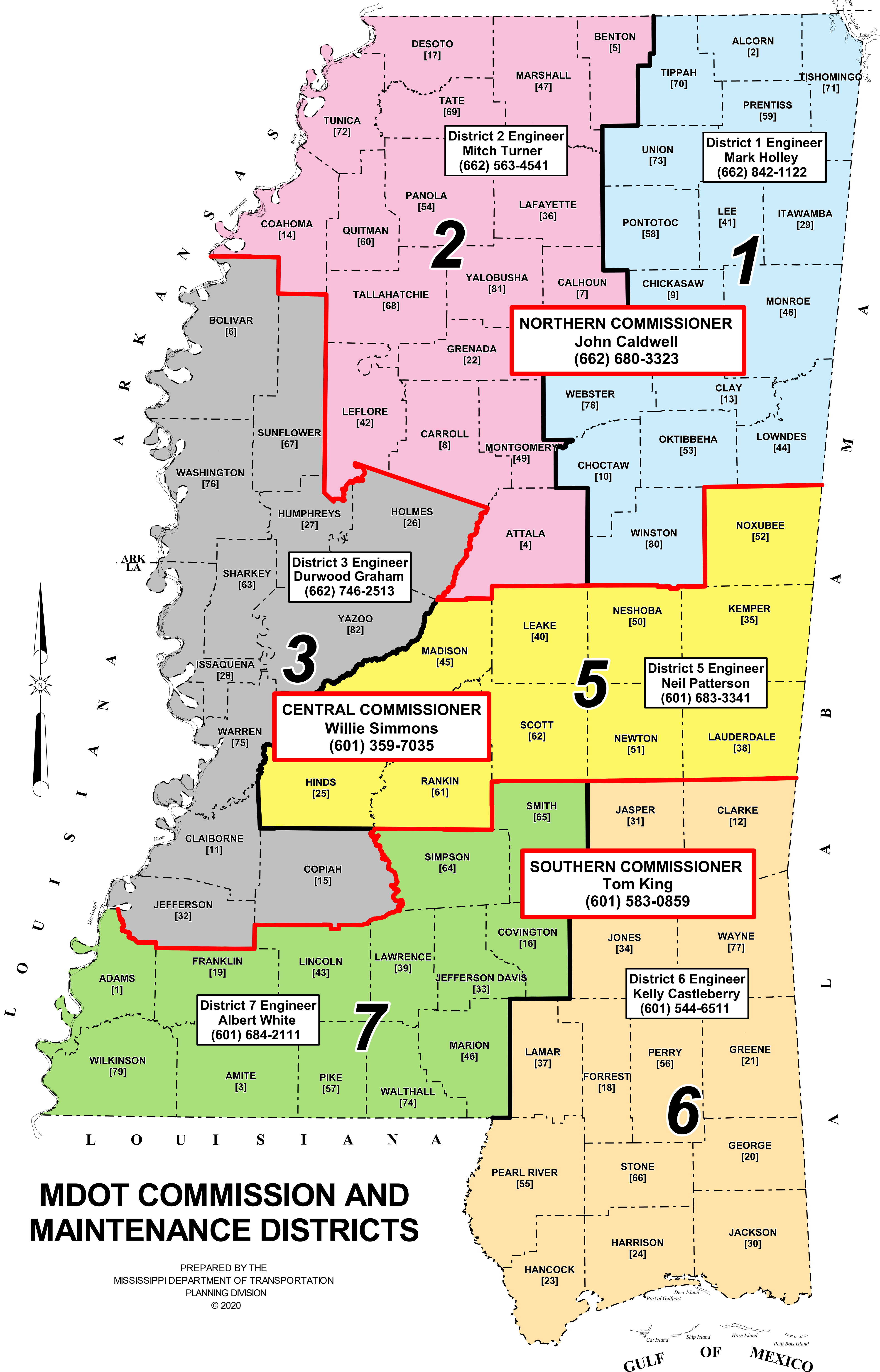
JULY 1, 2020

- MEMORIAL HIGHWAY 
 - MEMORIAL BRIDGE 
 - HOSPITALITY STATION 
 - SCENIC ROUTE 
- Proposed routes are dashed.

Section K

State Map of District Locations





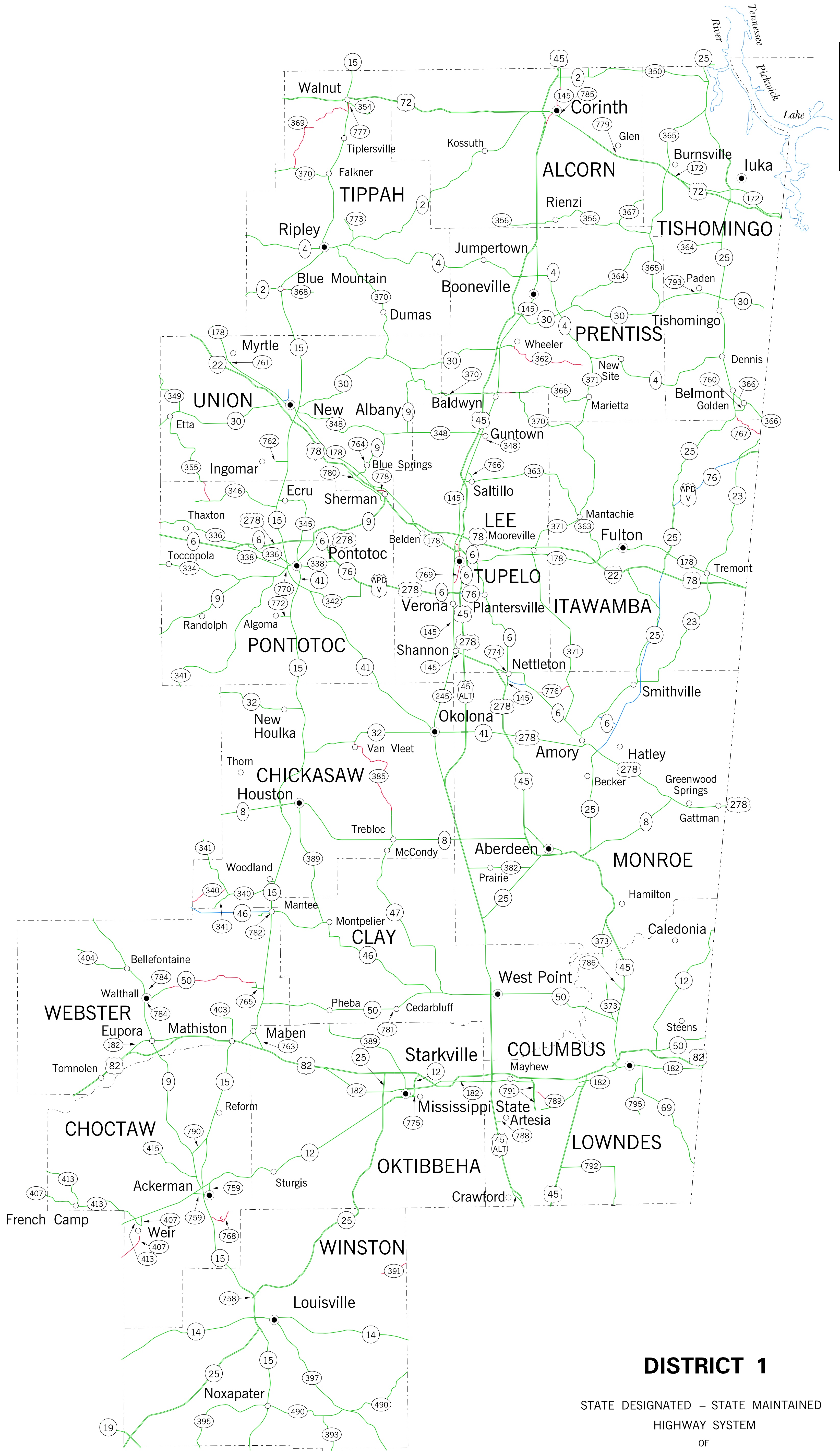
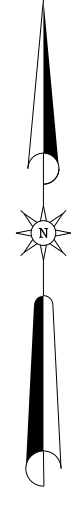
MDOT COMMISSION AND MAINTENANCE DISTRICTS

PREPARED BY THE MISSISSIPPI DEPARTMENT OF TRANSPORTATION PLANNING DIVISION © 2020

Section L

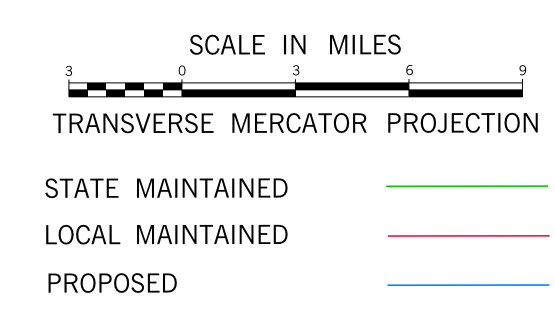
Designated Highway System



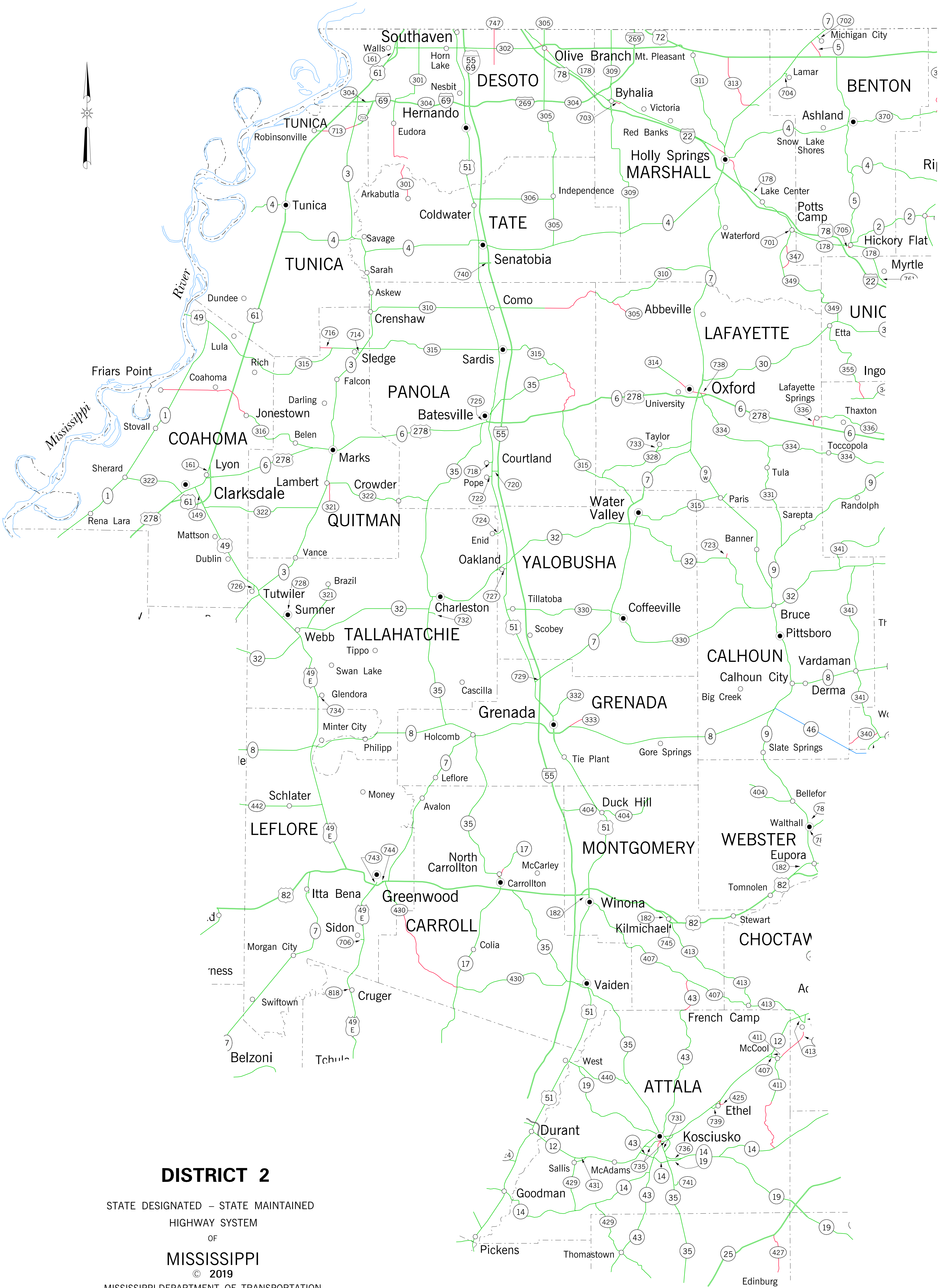


DISTRICT 1

STATE DESIGNATED – STATE MAINTAINED
 HIGHWAY SYSTEM
 OF
MISSISSIPPI
 © 2019
 MISSISSIPPI DEPARTMENT OF TRANSPORTATION
 PLANNING DIVISION
 IN COOPERATION WITH THE
 U.S. DEPARTMENT OF TRANSPORTATION
 FEDERAL HIGHWAY ADMINISTRATION



JULY 1, 2019



DISTRICT 2

STATE DESIGNATED – STATE MAINTAINED
HIGHWAY SYSTEM
OF

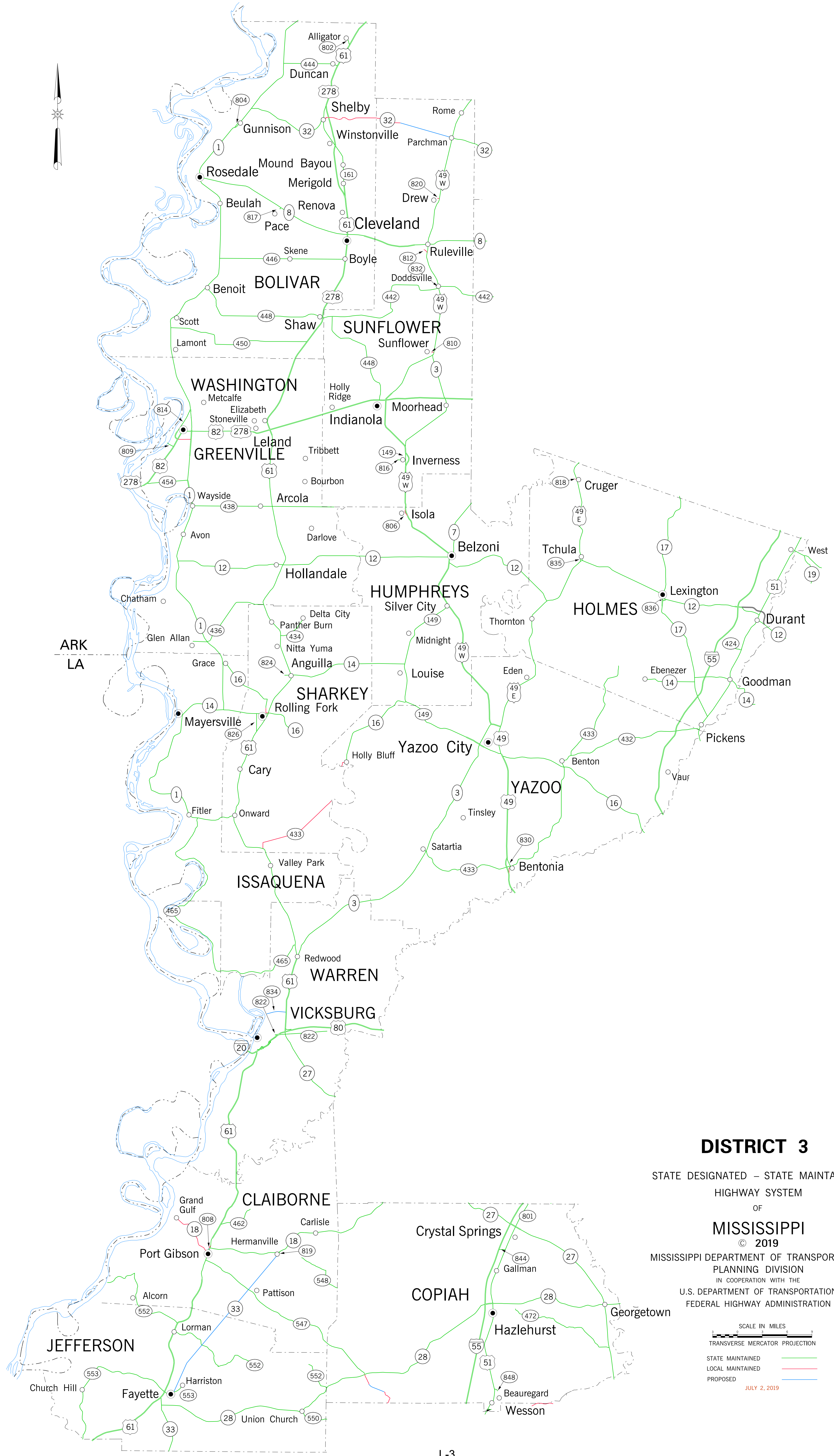
MISSISSIPPI

© 2019
MISSISSIPPI DEPARTMENT OF TRANSPORTATION
PLANNING DIVISION
IN COOPERATION WITH THE
U.S. DEPARTMENT OF TRANSPORTATION
FEDERAL HIGHWAY ADMINISTRATION

SCALE IN MILES
TRANSVERSE MERCATOR PROJECTION

STATE MAINTAINED
LOCAL MAINTAINED
PROPOSED

JULY 1, 2019

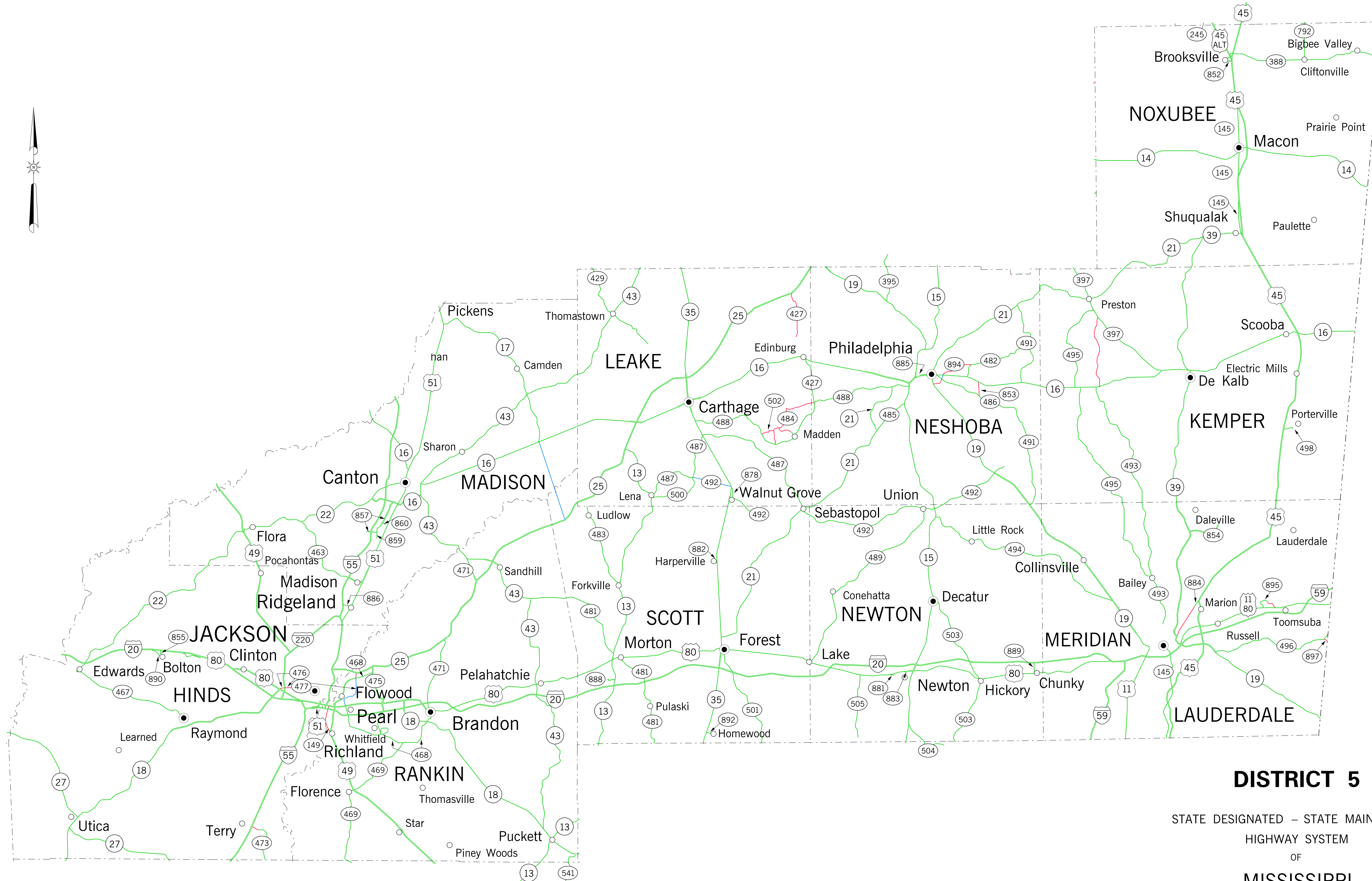
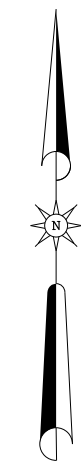


DISTRICT 3

STATE DESIGNATED – STATE MAINTAINED
HIGHWAY SYSTEM
OF
MISSISSIPPI
© 2019
MISSISSIPPI DEPARTMENT OF TRANSPORTATION
PLANNING DIVISION
IN COOPERATION WITH THE
U.S. DEPARTMENT OF TRANSPORTATION
FEDERAL HIGHWAY ADMINISTRATION

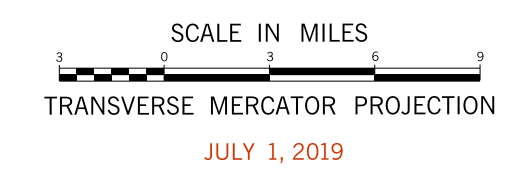
SCALE IN MILES
TRANSVERSE MERCATOR PROJECTION
STATE MAINTAINED
LOCAL MAINTAINED
PROPOSED

JULY 2, 2019



DISTRICT 5

STATE DESIGNATED – STATE MAINTAINED
HIGHWAY SYSTEM
OF
MISSISSIPPI
© 2019
MISSISSIPPI DEPARTMENT OF TRANSPORTATION
PLANNING DIVISION
IN COOPERATION WITH THE
U.S. DEPARTMENT OF TRANSPORTATION
FEDERAL HIGHWAY ADMINISTRATION



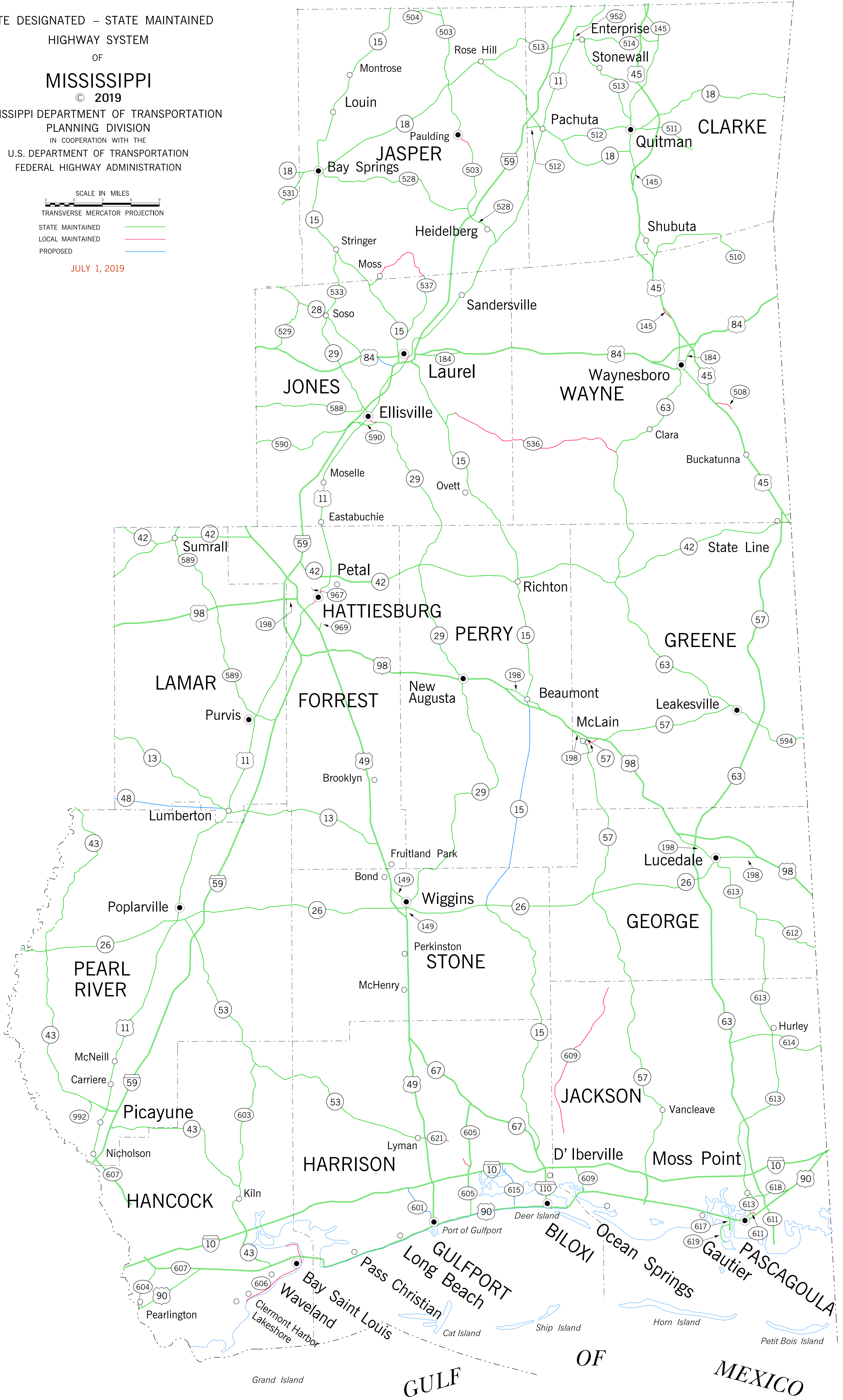
STATE MAINTAINED ———
LOCAL MAINTAINED ———
PROPOSED ———

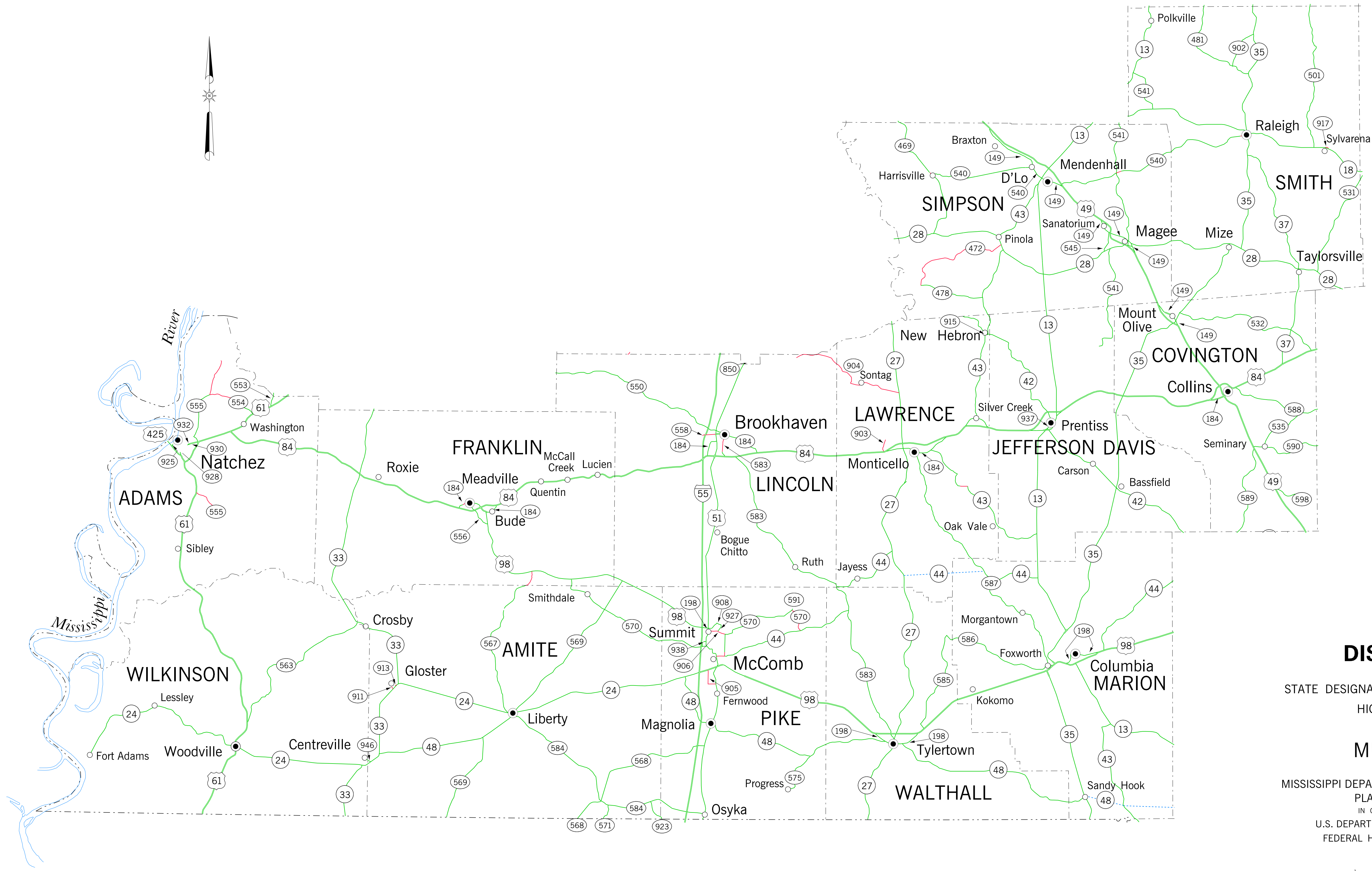
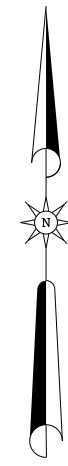
DISTRICT 6

STATE DESIGNATED – STATE MAINTAINED
HIGHWAY SYSTEM
OF
MISSISSIPPI
© 2019
MISSISSIPPI DEPARTMENT OF TRANSPORTATION
PLANNING DIVISION
IN COOPERATION WITH THE
U.S. DEPARTMENT OF TRANSPORTATION
FEDERAL HIGHWAY ADMINISTRATION



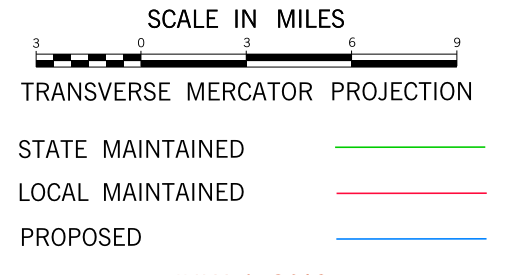
SCALE IN MILES
TRANSVERSE MERCATOR PROJECTION
STATE MAINTAINED
LOCAL MAINTAINED
PROPOSED
JULY 1, 2019





DISTRICT 7

STATE DESIGNATED – STATE MAINTAINED
HIGHWAY SYSTEM
OF
MISSISSIPPI
© 2019
MISSISSIPPI DEPARTMENT OF TRANSPORTATION
PLANNING DIVISION
IN COOPERATION WITH THE
U.S. DEPARTMENT OF TRANSPORTATION
FEDERAL HIGHWAY ADMINISTRATION



JULY 1, 2019