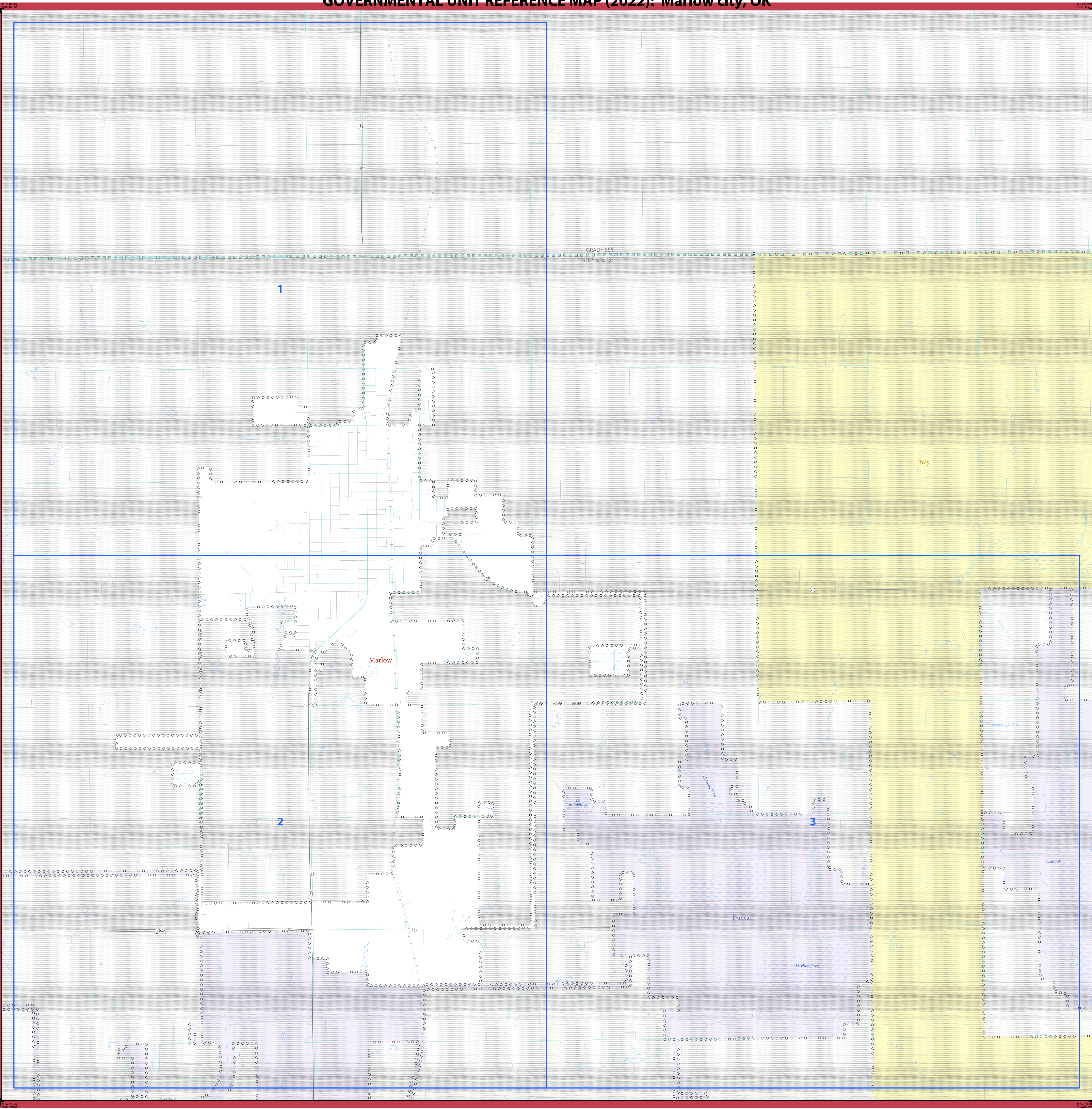


GOVERNMENTAL UNIT REFERENCE MAP (2022): Marlow city, OK



LEGEND		
SYMBOL DESCRIPTION	SYMBOL	LABEL STYLE
Federal American Indian Reservation	*****	L'ANSE RESERVATION (TA 1880)
Off-Reservation Trust Land	+ + + + +	T1880
American Indian Tribal Subdivision	*****	SHONTO (620)
Alaska Native Regional Corporation (ANRC)	▼ ▲ ▼ ▲ ▼	NANA ANRC 52120
State (or statistically equivalent entity)	//////	NEW YORK 36
County (or statistically equivalent entity)		ERIE 029
Minor Civil Division (MCD) <sup>1</sup>	●●●●●	Lee town 41460
Census County Division (CCD) <sup>2</sup>	●●●●●	Jemez CCD 91650
Consolidated City	●●●●●	MILFORD 47500
Incorporated Place - Subject Area	○ ○ ○ ○ ○	Rome 63418
Incorporated Place - Other Area <sup>3</sup>	○ ○ ○ ○ ○	Davis 18100
Census Designated Place (CDP) <sup>2</sup>	○ ○ ○ ○ ○	Cochiti 16560

DESCRIPTION	SYMBOL	DESCRIPTION	SYMBOL
Interstate		Water Body	
U.S. Highway		Swamp or Marsh	
State Highway		Glacier	
Other Road		Airport, Airfield, or Helicopter Landing Pad	
Cul-de-sac		College or University	
Circle		Military	
Geographic Offset or Corridor		Prison or Juvenile Detention Center	
4WD Trail, Stairway, Alley, Walkway, or Ferry		Cemetery	
Railroad		Golf Course	
Pipeline or Power Line		National Park or Forest	
Ridge or Fence		Other Park	
Property Line or Nonville Boundary		Outside Subject Area	
Perennial Stream		Inset Area	
Intermittent Stream			
Mountain Peak or Hill			

Where state, county, and/or MCD/CCD boundaries coincide, the map shows the boundary symbol for only the highest-ranking of these boundaries.  
Entity names are followed by either their FIPS code or census code; parentheses indicate a census code.  
1 "MCD" indicates a false MCD. These are for Census Bureau use only.  
2 The CCD and CDP boundaries represent statistical entities only and are not updated through the BAS.  
3 Incorporated place name color corresponds to the incorporated place fill color.

Due to space limitations, some road names, along with other feature and geography names on the map, may not be shown.  
The Census Bureau stores primary and alternate road names, but only primary road names are used to label the roads on these maps.

Note: This index map sheet provides the map sheet configuration in relation to the subject entity. Due to scale limitations, map content may be simplified. Refer to parent and/or inset map sheets for detailed map content.

Total Sheets: 4 (Index 1; Parent 3; Inset 0)

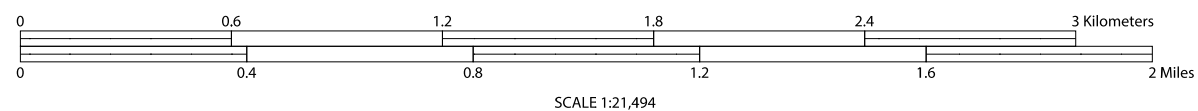
NAME: Marlow city (46600)  
ENTITY TYPE: Incorporated Place  
ST: Oklahoma (40)  
CO: Stephens (137)

INDEX OR PARENT SHEET #: 000  
INSET SHEET #: 000000



All legal boundaries and names are as reported through the 2022 Boundary and Annexation Survey (BAS). The boundaries shown on this map are for Census Bureau statistical data collection and tabulation purposes only; their depiction and designation for statistical purposes does not constitute a determination of jurisdictional authority or rights of ownership or entitlement.  
Data Source: U.S. Census Bureau's MAF/TIGER database (BAS23), November 2022  
Created by Geography Division: December 09, 2022  
U.S. DEPARTMENT OF COMMERCE U.S. Census Bureau

Projection: Albers Equal Area Conic  
Datum: NAD 83  
Spheroid: GRS 80  
1st Standard Parallel: 34 10 47  
2nd Standard Parallel: 36 26 11  
Central Meridian: -98 43 53  
Latitude of Projection's Origin: 33 36 56  
False Easting: 0  
False Northing: 0

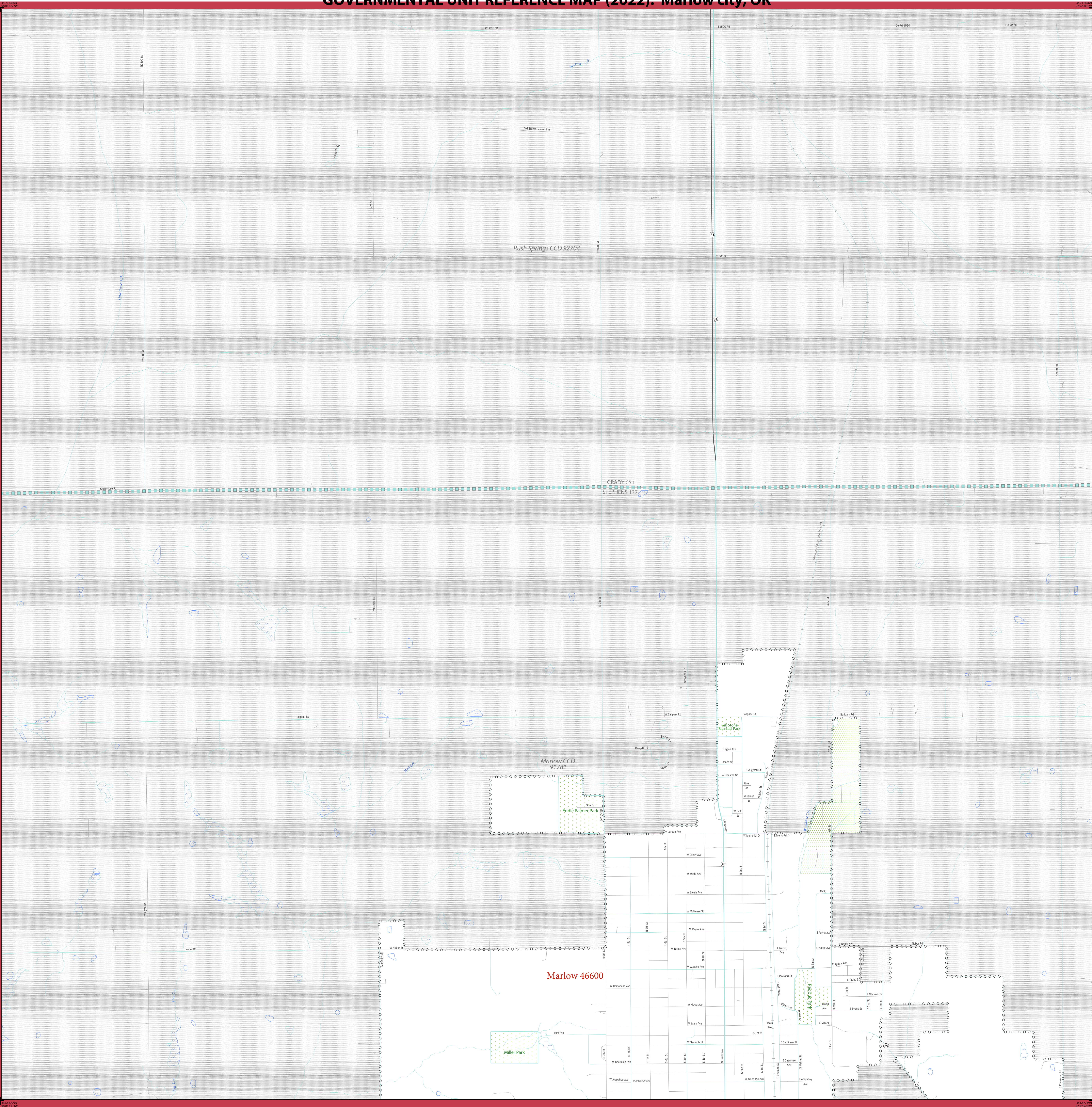


Boundary and Annexation Survey (BAS) ID: 14000046600  
PDF versions of the BAS maps are available at:  
[www.census.gov/programs-surveys/bas/geographies.html](http://www.census.gov/programs-surveys/bas/geographies.html)

For more information, or to request additional maps, please email [geo.bas@census.gov](mailto:geo.bas@census.gov), call 1-800-972-5651, or visit [www.census.gov/programs-surveys/bas.html](http://www.census.gov/programs-surveys/bas.html).



GOVERNMENTAL UNIT REFERENCE MAP (2022): Marlow city, OK

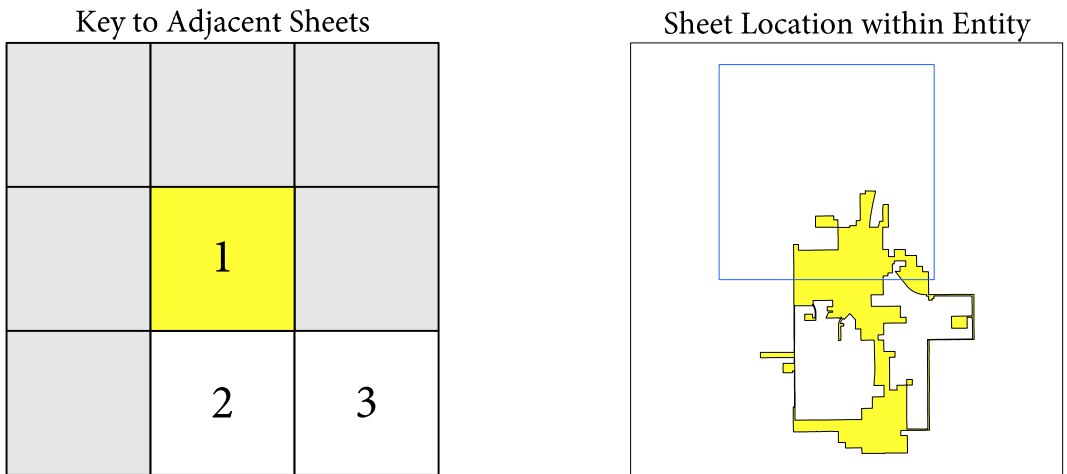


LEGEND		
SYMBOL DESCRIPTION	SYMBOL	LABEL STYLE
Federal American Indian Reservation	★ ★ ★ ★ ★ ★ ★ ★	L'ANSE RESERVATION (TA 1880)
Off-Reservation Trust Land	✦ ✦ ✦ ✦ ✦ ✦ ✦ ✦	T1880
American Indian Tribal Subdivision	● ● ● ● ● ● ● ●	SHONTO (620)
Alaska Native Regional Corporation (ANRC)	▼ ▲ ▼ ▲ ▼ ▲ ▼ ▲	NANA ANRC 52120
State (or statistically equivalent entity)	▧ ▧ ▧ ▧ ▧ ▧ ▧ ▧	NEW YORK 36
County (or statistically equivalent entity)	■ ■ ■ ■ ■ ■ ■ ■	ERIE 029
Minor Civil Division (MCD) <sup>1</sup>	● ● ● ● ● ● ● ●	Lee town 41460
Census County Division (CCD) <sup>2</sup>	● ● ● ● ● ● ● ●	Jemez CCD 91650
Consolidated City	● ● ● ● ● ● ● ●	MILFORD 47500
Incorporated Place - Subject Area	○ ○ ○ ○ ○ ○ ○ ○	Rome 63418
Incorporated Place - Other Area <sup>3</sup>	○ ○ ○ ○ ○ ○ ○ ○	Davis 18100
Census Designated Place (CDP) <sup>2</sup>	○ ○ ○ ○ ○ ○ ○ ○	Cochiti 16560

DESCRIPTION	SYMBOL	DESCRIPTION	SYMBOL
Interstate	— 2 —	Water Body	
U.S. Highway	— 2 —	Swamp or Marsh	
State Highway	— 2 —	Glacier	
Other Road	— 2 —	Airport, Airfield, or Helicopter Landing Pad	
Cul-de-sac	— 2 —	College or University	
Circle	— 2 —	Military	
Geographic Offset or Corridor	— 2 —	Prison or Juvenile Detention Center	
4WD Trail, Stairway, Alley, Walkway, or Ferry	— 2 —	Cemetery	
Railroad	— 2 —	National Park or Forest	
Pipeline or Power Line	— 2 —	Other Park	
Ridge or Fence	— 2 —	Outside Subject Area	
Property Line or Nonville Boundary	— 2 —		
Perennial Stream			
Intermittent Stream			
Mountain Peak or Hill			


Where state, county, and/or MCD/CCD boundaries coincide, the map shows the boundary symbol for only the highest-ranking of these boundaries.  
Entity names are followed by either their FIPS code or census code; parentheses indicate a census code.  
1 "MCD" indicates a false MCD. These are for Census Bureau use only.  
2 The CCD and CDP boundaries represent statistical entities only and are not updated through the BAS.  
3 Incorporated place name color corresponds to the incorporated place fill color.  
Due to space limitations, some road names, along with other feature and geography names on the map, may not be shown.  
The Census Bureau stores primary and alternate road names, but only primary road names are used to label the roads on these maps.

SUBJECT AREA COUNTIES ON MAP SHEET 40137 Stephens



Sheet 1 of 3 PARENT sheets  
Total Sheets: 4 (Index 1; Parent 3; Inset 0)  
NAME: Marlow city (46600)  
ENTITY TYPE: Incorporated Place  
ST: Oklahoma (40)  
CO: Stephens (137)

All legal boundaries and names are as reported through the 2022 Boundary and Annexation Survey (BAS). The boundaries shown on this map are for Census Bureau statistical data collection and tabulation purposes only; their depiction and designation for statistical purposes does not constitute a determination of jurisdictional authority or rights of ownership or entitlement.  
Data Source: U.S. Census Bureau's MAF/TIGER database (BAS23), November 2022  
Created by Geography Division: December 09, 2022  
U.S. DEPARTMENT OF COMMERCE U.S. Census Bureau  
Projection: Albers Equal Area Conic  
Datum: NAD 83  
Spheroid: GRS 80  
1st Standard Parallel: 34 10 47  
2nd Standard Parallel: 36 26 11  
Central Meridian: -98 43 53  
Latitude of Projection's Origin: 33 36 56  
False Easting: 0  
False Northing: 0



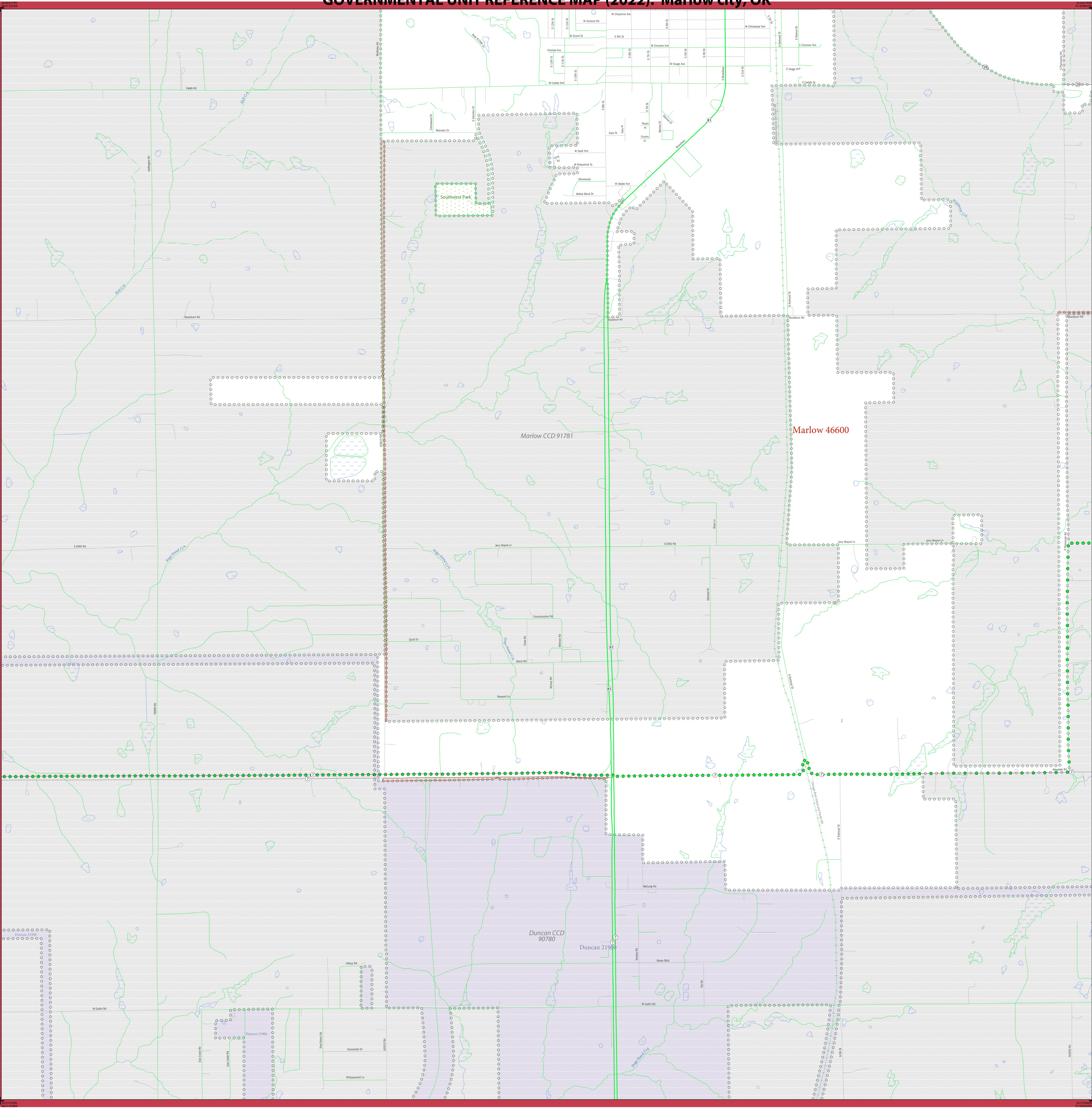
Boundary and Annexation Survey (BAS) ID: 14000046600  
PDF versions of the BAS maps are available at:  
[www.census.gov/programs-surveys/bas/geographies.html](https://www.census.gov/programs-surveys/bas/geographies.html)

For more information, or to request additional maps, please email [geo.bas@census.gov](mailto:geo.bas@census.gov), call 1-800-972-5651, or visit [www.census.gov/programs-surveys/bas.html](https://www.census.gov/programs-surveys/bas.html).





GOVERNMENTAL UNIT REFERENCE MAP (2022): Marlow city, OK

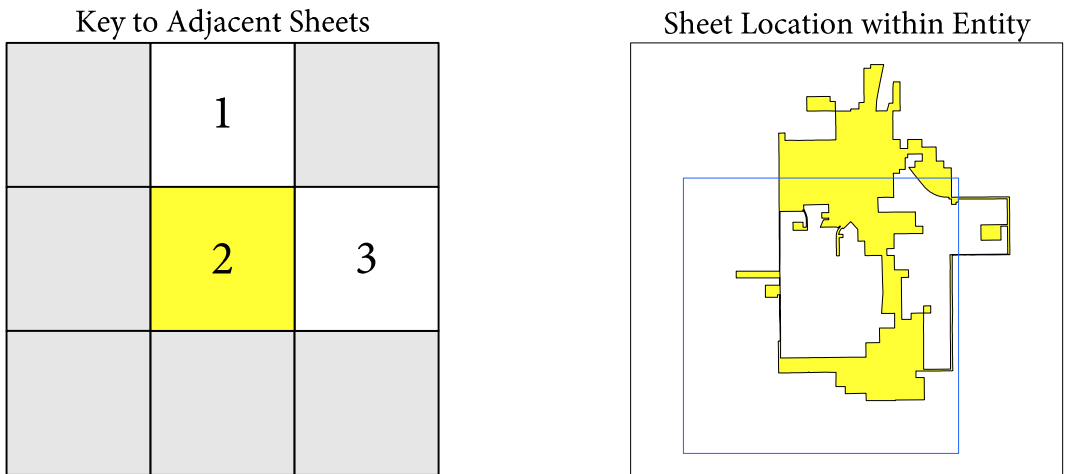


LEGEND		
SYMBOL DESCRIPTION	SYMBOL	LABEL STYLE
Federal American Indian Reservation	☆☆☆☆☆☆	L'ANSE RESERVATION (TA 1880)
Off-Reservation Trust Land	☆☆☆☆☆☆	T1880
American Indian Tribal Subdivision	●●●●●●	SHONTO (620)
Alaska Native Regional Corporation (ANRC)	▼▼▼▼▼▼	NANA ANRC 52120
State (or statistically equivalent entity)	//////	NEW YORK 36
County (or statistically equivalent entity)	■ ■ ■ ■ ■	ERIE 029
Minor Civil Division (MCD) <sup>1</sup>	● ● ● ● ●	Lee town 41460
Census County Division (CCD) <sup>2</sup>	● ● ● ● ●	Jemez CCD 91650
Consolidated City	● ● ● ● ●	MILFORD 47500
Incorporated Place - Subject Area	○ ○ ○ ○ ○	Rome 63418
Incorporated Place - Other Area <sup>3</sup>	○ ○ ○ ○ ○	Davis 18100
Census Designated Place (CDP) <sup>2</sup>	● ● ● ● ●	Cochiti 16560

DESCRIPTION	SYMBOL	DESCRIPTION	SYMBOL
Interstate		Water Body	
U.S. Highway		Swamp or Marsh	
State Highway		Glacier	
Other Road		Airport, Airfield, or Helicopter Landing Pad	
Cul-de-sac		College or University	
Circle		Military	
Geographic Offset or Corridor		Prison or Juvenile Detention Center	
4WD Trail, Stairway, Alley, Walkway, or Ferry		Cemetery	
Railroad		Golf Course	
Pipeline or Power Line		National Park or Forest	
Ridge or Fence		Other Park	
Property Line or Nonville Boundary		Outside Subject Area	
Perennial Stream			
Intermittent Stream			
Mountain Peak or Hill			

Where state, county, and/or MCD/CCD boundaries coincide, the map shows the boundary symbol for only the highest-ranking of these boundaries.  
Entity names are followed by either their FIPS code or census code; parentheses indicate a census code.  
1 "MCD" indicates a false MCD. These are for Census Bureau use only.  
2 The CCD and CDP boundaries represent statistical entities only and are not updated through the BAS.  
3 Incorporated place name color corresponds to the incorporated place fill color.  
Due to space limitations, some road names, along with other feature and geography names on the map, may not be shown.  
The Census Bureau stores primary and alternate road names, but only primary road names are used to label the roads on these maps.

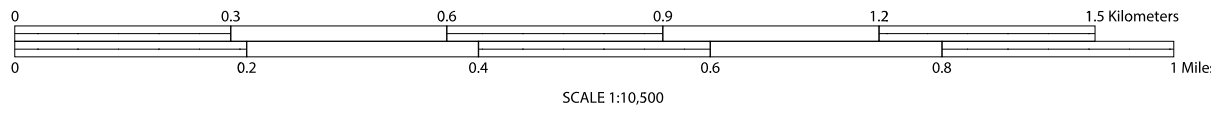
SUBJECT AREA COUNTIES ON MAP SHEET  
40137 Stephens



Sheet 2 of 3 PARENT sheets  
Total Sheets: 4 (Index 1; Parent 3; Inset 0)  
NAME: Marlow city (46600)  
ENTITY TYPE: Incorporated Place  
ST: Oklahoma (40)  
CO: Stephens (137)



All legal boundaries and names are as reported through the 2022 Boundary and Annexation Survey (BAS). The boundaries shown on this map are for Census Bureau statistical data collection and tabulation purposes only; their depiction and designation for statistical purposes does not constitute a determination of jurisdictional authority or rights of ownership or entitlement.  
Data Source: U.S. Census Bureau's MAF/TIGER database (BAS23), November 2022  
Created by Geography Division: December 09, 2022  
U.S. DEPARTMENT OF COMMERCE U.S. Census Bureau  
Projection: Albers Equal Area Conic  
Datum: NAD83  
Spheroid: GRS 80  
1st Standard Parallel: 34 10 47  
2nd Standard Parallel: 36 26 11  
Central Meridian: -98 43 53  
Latitude of Projection's Origin: 33 36 56  
False Easting: 0  
False Northing: 0

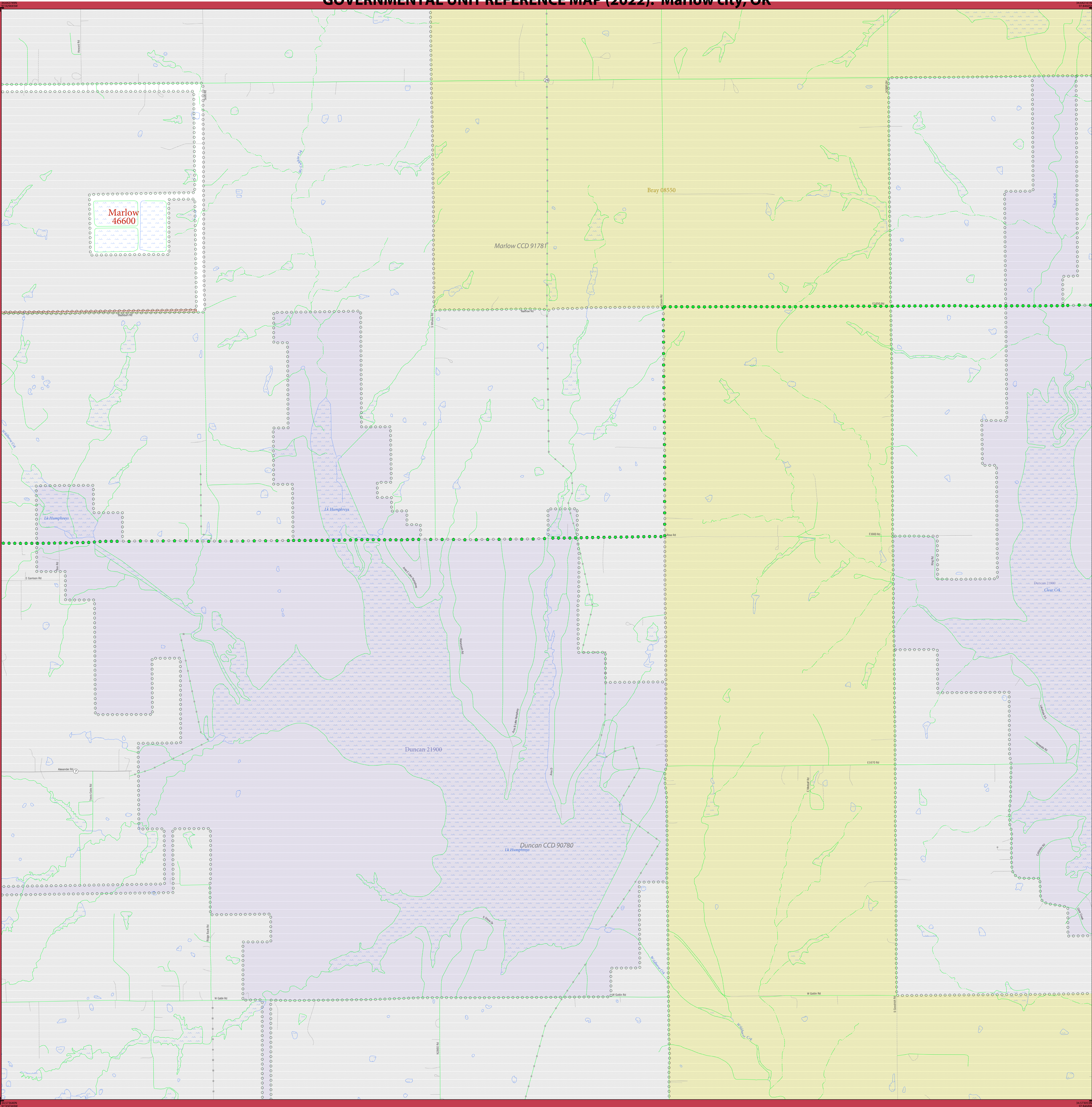


Boundary and Annexation Survey (BAS) ID: 14000046600  
PDF versions of the BAS maps are available at:  
[www.census.gov/programs-surveys/bas/geographies.html](http://www.census.gov/programs-surveys/bas/geographies.html)

For more information, or to request additional maps, please email [geo.bas@census.gov](mailto:geo.bas@census.gov), call 1-800-972-5651, or visit [www.census.gov/programs-surveys/bas.html](http://www.census.gov/programs-surveys/bas.html).



GOVERNMENTAL UNIT REFERENCE MAP (2022): Marlow city, OK



LEGEND		
SYMBOL DESCRIPTION	SYMBOL	LABEL STYLE
Federal American Indian Reservation	*****	L'ANSE RESERVATION (TA 1880)
Off-Reservation Trust Land	*****	T1880
American Indian Tribal Subdivision	*****	SHONTO (620)
Alaska Native Regional Corporation (ANRC)	*****	NANA ANRC 52120
State (or statistically equivalent entity)	////	NEW YORK 36
County (or statistically equivalent entity)		ERIE 029
Minor Civil Division (MCD) <sup>1</sup>	●●●●	Lee town 41460
Census County Division (CCD) <sup>2</sup>	●●●●	Jemez CCD 91650
Consolidated City	●●●●	MILFORD 47500
Incorporated Place - Subject Area	○○○○○○	Rome 63418
Incorporated Place - Other Area <sup>3</sup>	○○○○○○	Davis 18100
Census Designated Place (CDP) <sup>2</sup>	○○○○○○	Cochiti 16560

DESCRIPTION	SYMBOL	DESCRIPTION	SYMBOL
Interstate	—●—	Water Body	Pleasant Lake
U.S. Highway	—2—	Swamp or Marsh	Okefenokee Swamp
State Highway	—○—	Glacier	Bering Glacier
Other Road	—	Airport, Airfield, or Helicopter Landing Pad	Chenab Airport
Cul-de-sac	—	College or University	ColliUniv
Circle	—	Military	Fort Belvoir
Geographic Offset or Corridor	—	Prison or Juvenile Detention Center	PJDC
4WD Trail, Stairway, Alley, Walkway, or Ferry	—	Cemetery	Powell Entry
Railroad	—	Golf Course	Pinehurst SIK's
Pipeline or Power Line	—	National Park or Forest	Yosemite Natl Pk
Ridge or Fence	—	Other Park	St Francis Park
Property Line or Nonville Boundary	—	Outside Subject Area	
Perennial Stream	Tumbling Cr	Inset Area	A1
Intermittent Stream	Phary Cr		
Mountain Peak or Hill	▲ 1000 ft		

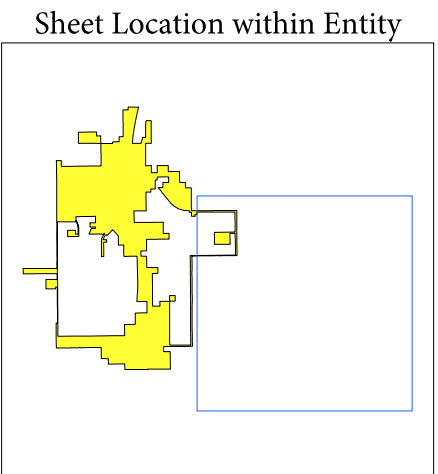
Where state, county, and/or MCD/CCD boundaries coincide, the map shows the boundary symbol for only the highest-ranking of these boundaries.  
Entity names are followed by either their FIPS code or census code; parentheses indicate a census code.  
1 "MCD" indicates a false MCD. These are for Census Bureau use only.  
2 The CCD and CDP boundaries represent statistical entities only and are not updated through the BAS.  
3 Incorporated place name color corresponds to the incorporated place fill color.

Due to space limitations, some road names, along with other feature and geography names on the map, may not be shown.  
The Census Bureau stores primary and alternate road names, but only primary road names are used to label the roads on these maps.

SUBJECT AREA COUNTIES ON MAP SHEET

40137 Stephens

Key to Adjacent Sheets		
1		
2	3	



Sheet 3 of 3 PARENT sheets  
Total Sheets: 4 (Index 1; Parent 3; Inset 0)

NAME: Marlow city (46600)  
ENTITY TYPE: Incorporated Place  
ST: Oklahoma (40)  
CO: Stephens (137)

INDEX OR PARENT SHEET #: 003  
INSET SHEET #: 000000

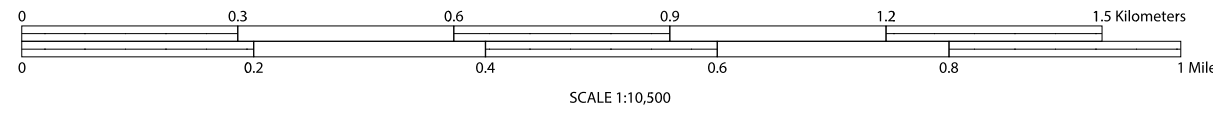


All legal boundaries and names are as reported through the 2022 Boundary and Annexation Survey (BAS). The boundaries shown on this map are for Census Bureau statistical data collection and tabulation purposes only; their depiction and designation for statistical purposes does not constitute a determination of jurisdictional authority or rights of ownership or entitlement.

Data Source: U.S. Census Bureau's MAF/TIGER database (BAS23), November 2022  
Created by Geography Division: December 09, 2022

U.S. DEPARTMENT OF COMMERCE U.S. Census Bureau

Projection: Albers Equal Area Conic  
Datum: NAD 83  
Spheroid: GRS 80  
1st Standard Parallel: 34 10 47  
2nd Standard Parallel: 36 26 11  
Central Meridian: -98 43 53  
Latitude of Projection's Origin: 33 36 56  
False Easting: 0  
False Northing: 0



Boundary and Annexation Survey (BAS) ID: 14000046600

PDF versions of the BAS maps are available at:  
[www.census.gov/programs-surveys/bas/geographies.html](http://www.census.gov/programs-surveys/bas/geographies.html)

For more information, or to request additional maps, please email [geo.bas@census.gov](mailto:geo.bas@census.gov), call 1-800-972-5651, or visit [www.census.gov/programs-surveys/bas.html](http://www.census.gov/programs-surveys/bas.html).