

# Table of Contents

<b>Contents</b>	<b>Page</b>
<b>Introduction &amp; Land Acquisition Methods .....</b>	<b>3</b>
<b>Parks .....</b>	<b>5</b>
<b>Boulevards .....</b>	<b>21</b>
<b>Parkways .....</b>	<b>24</b>
<b>Streets .....</b>	<b>26</b>
<b>Park Roads .....</b>	<b>29</b>
<b>Ornamental Structures.....</b>	<b>31</b>
Fountains .....	31
Monuments .....	36
Sculptures .....	42
<b>Recreation Facilities.....</b>	<b>45</b>
Amphitheaters .....	45
Aquatic Facilities .....	46
Ball Diamonds .....	48
Bikeways .....	53
Community Centers .....	55
Exercise Trails.....	56
Football Fields .....	59
Golf Courses .....	60
Lakes.....	61
Museums.....	63
Shelters .....	64
Soccer Fields .....	67
Special Facilities .....	68
Tennis Courts.....	70
<b>Service Facilities .....</b>	<b>73</b>

# Table of Contents

<b>Contents</b>	<b>Page</b>
<b>Summaries</b> .....	<b>75</b>
Park, Boulevard and Parkway Acreages .....	75
Recreation Facilities Totals .....	76
<b>Kansas City Council Districts</b> .....	<b>79</b>
Parks by Council Districts.....	79
<b>City Map - Park Management Regions</b> .....	<b>96</b>
Parks by Region .....	97
<b>Commissioners</b> .....	<b>113</b>
<b>Directors</b> .....	<b>116</b>

# INTRODUCTION AND LAND ACQUISITION METHODS

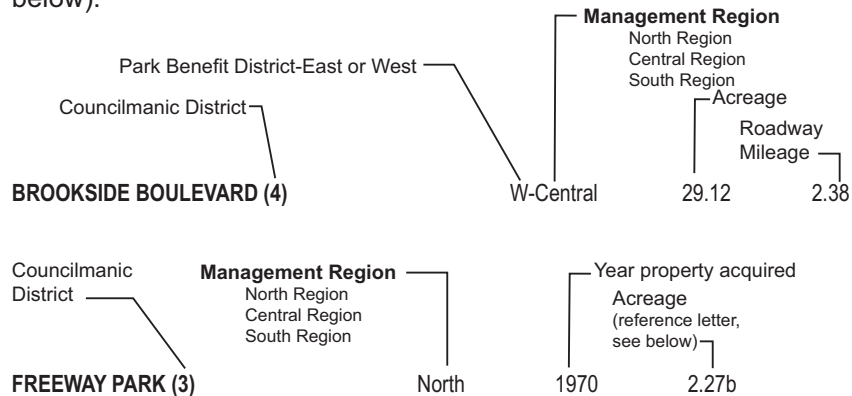
---

## INTRODUCTION

The purpose of this book is to provide the user with a current inventory and summary of park properties, recreation and park service facilities, landmarks, parkways, boulevards and former Commissioners.

In order to conform to state statutes and to provide roadway fund allocations, there are two benefit districts for boulevards and parkways: East and West. The System's previous East and West Park benefit districts for park areas have been consolidated into one benefit district. The city has been subdivided into three management regions for the care and maintenance of the system.

Each roadway represented in this book has been suffixed with the letter of the appropriate park benefit district and the name of the responsible management region; e.g., E-North, W-Central, etc. (see example below).



Some of the park acreages are suffixed with lower case letters which represent the various ways that the property comes under the control of the Board of Parks and Recreation Commissioners (see example above).

- a. Non-Park:** Land owned by another City department not accepted as a park but maintained by the Board of Parks and Recreation Commissioners.
- b. Leased:** Lands owned by other agencies that are leased for parks or recreation use.

## **LAND ACQUISITION METHODS**

Parks, parkways and boulevards or additions thereto may be acquired by any of the following methods:

**1. GIFTS:** An individual or corporate donor may claim a tax deduction for any gift to a municipality. The donor should consult his tax adviser for a determination.

**2. PURCHASE:** The City, through the Board of Parks and Recreation Commissioners, generally acquires fee simple titles, and recognizes easements which are in existence at the time of purchase.

**3. CONDEMNATION:** The City Council, acting upon recommendation by the Board of Parks and Recreation Commissioners, has authority to condemn land for parks, parkways and boulevards. In the case of acquisition by the benefit district assessment method, condemnation procedures must be followed.

**4. TRANSFER:** City-owned property other than parks, parkways or boulevards may be ordered transferred to some other public use by a two-thirds vote of the City Council.

**5. DEVELOPER'S ALLOTMENT:** The dedication of park land by subdivision plat according to "SUBDIVISION REGULATIONS," Code of General Ordinances as amended September 9, 1979.

**6. COOPERATIVE AGREEMENT:** City-owned property other than parks, parkways or boulevards that may be used for parks and recreation use by lease agreement or by memorandum of understanding.

**Land, once it is acquired and dedicated for park, parkway and boulevard purposes, cannot be converted to other uses or sold except by a vote of the people amending Section 1004 of the Kansas City, Missouri, City Charter.**

# PARKS

Park Name (Council District) Park Location	Park Region	Year Acquired	Acres	Roadway Mileage
<b>ADMIRAL PLAZA (2)</b> Admiral Boulevard & Oak St.	North	1981	1.00	
<b>AGNES PARK (5)</b> W. 74th St. & Agnes Ave.	South	1967	1.95	
<b>AMITY WOODS NATURE PARK (2)</b> MO Hwy. 152 & N. Amity Rd.	North	2000	48.41	
<b>ARBOR VILLA PARK (4)</b> E. 66th St. Terr. & Main St.	South	1949	1.11	
<b>ARLETA PARK (5)</b> E. 77th St. & Prospect Ave.	South	1967	4.62	
<b>ARNO PARK (4)</b> Ward Parkway & W. 69th St.	South	1949	1.11	
<b>ASHLAND SQUARE (3)</b> E. 23rd St. & Elmwood Ave.	Central	1913	7.53	
<b>BANNISTER PARK (6)</b> 9800 James A. Reed Road	South	1975	13.67	
<b>BARRY ROAD PARK (2)</b> 7601 N.W. Barry Road	North	1967	10.96	
<b>BELVIDERE PARK (1)</b> Independence Ave. & Lydia Ave.	North	1967	15.46	
<b>BENT TREE PARK (6)</b> E. 98th St. & View High Dr.	South	1978	3.00	
<b>BIG BLUE BATTLEFIELD PARK (5)</b> E. 63rd St. & Manchester Trfwy.	South	1995	86.22	
<b>BIG SHOAL GREENWAY (1)</b> Parallel to N.E. 56th St., from N. Antioch Road to centerline of Thornton's Mill Creek (near N. Hardesty Ave)	North	1957	98.78	
<b>BLLENHEIM PARK (5)</b> Gregory Boulevard & The Paseo	South	1921	6.93	

# PARKS

Park Name (Council District) Park Location	Park Region	Year Acquired	Acres	Roadway Mileage
<b>BLOCH, RICHARD &amp; ANNETTE, CANCER SURVIVORS' PARK (ROANOKE PLAZA) (4)</b> Roanoke Parkway & W. 47th St.	Central	1912	(In Roanoke Parkway) 2.37	
<b>BLUE BANKS PARK (5)</b> 4800 Colorado Ave.	Central	1931	(In Brush Creek Greenway) 37.84	
<b>BLUE HILLS PARK (5)</b> E. 53rd St. & Brooklyn Ave.	Central	1946	10.37	
<b>BLUE RIVER ATHLETIC FIELD (6)</b> South loop I-435 & Prospect Ave.	South	1974	80.00b	.25
<b>BLUE VALLEY PARK (3)</b> E. 23rd St. & Topping Ave.	Central	1943	238.50	2.51
<b>BLUE VALLEY RECREATION CENTER PARK (3)</b> 1801 White Ave.	Central	1970	24.04	
<b>BLUES PARK (3)</b> E. 20th St. & Prospect Ave.	Central	1967	4.75	
<b>BRIARCLIFF GREENWAY (2)</b> N.W. 36th St. to N.W. 40th St. along Briarcliff Road	North	1957	40.94	
<b>BROOKHILL PARK (1)</b> N.E. 58th St. & N. Jackson Ave.	North	1985	13.86	
<b>BROOKSIDE COURT (4)</b> Brookside Boulevard & W. 63rd St.	South	1911	(In Brookside Boulevard) 1.03	
<b>BROOKSIDE PARK (4)</b> Brookside Boulevard & E. 56th St.	Central	1951	5.67	
<b>BROWN, SANFORD PLAZA (3)</b> Linwood Boulevard & Brooklyn Ave.	Central	1908	3.09	
<b>BRUSH CREEK GREENWAY (4 &amp; 5)</b> Brookside Boulevard to the Blue River	Central	1917	285.85	1.98

# PARKS

Park Name (Council District) Park Location	Park Region	Year Acquired	Acres	Roadway Mileage
<b>BUCKEYE GREENWAY (1)</b> MO Hwy. 210 & N. Brighton to N.E. 37th St.	North	1957	72.40	
<b>BUDD PARK (1)</b> St. John Ave. & Brighton Ave.	North	1890	26.39	
<b>CAMERON, DR. JEREMIAH PARK (4)</b> 43rd St. & Broadway Blvd.	Central	2007	(In Broadway Boulevard) 0.25	
<b>CASE, ERMINE, JR., PARK (2)</b> W. 10th St. & Jefferson St.	Central	1945	1.67	
<b>CAVE SPRING PARK (5)</b> 7200 Westhavens Road	South	1980	12.30	
<b>CENTRAL PARK (3)</b> Linwood Boulevard & Bales Ave.	Central	1930	11.89	
<b>CHAUMIERE WOODS PARK (1)</b> N.E. 43rd St. & N. Indiana Ave.	North	1957	15.40	0.31
<b>CHELSEA PARK (3)</b> E. 27th St. & Chelsea Ave.	Central	1944	3.19	
<b>CHOUTEAU GREENWAY (1)</b> N.E. 38th St. to N.E. 43rd St.	North	1957	38.71	
<b>CHOUTEAU PARK (1)</b> N.E. 46th St. & Chouteau Trfwy.	North	1957	7.38	
<b>CITY HALL GROUNDS (2)</b> 414 E. 12th St.	Central	1976	1.53a	
<b>CLARK-KETTERMAN ATHLETIC FIELD (6)</b> E. 107th St. & Skiles Ave.	South	1967	35.51	0.15
<b>CLAYTON PARK (2)</b> N.E. 64th Terr. & N. Belleview St.	North	1986	33.01	
<b>CLEVELAND PARK (3)</b> E. 43rd St. & Cleveland Ave.	Central	1956	29.04	0.01

# PARKS

Park Name (Council District) Park Location	Park Region	Year Acquired	Acres	Roadway Mileage
<b>COLUMBUS SQUARE (1)</b> Missouri Ave. & Holmes St.	North	1909	4.18	
<b>COMMONWEALTH GREEN (4)</b> Armour Boulevard & Gillham Road	Central	1988	1.48	
<b>COOLEY PARK (1)</b> N. Antioch Road & Winn Road	North	1957	18.26	
<b>CORRINGTON PARK (3)</b> E. 18th St. & Corrington Ave.	Central	1967	9.85	
<b>CREEKWOOD PARK (2)</b> N.W. 78th St. & N. Hickory	North	1999	4.75	
<b>CRESTVIEW PARK (1)</b> N.E. 43rd St. & N. Troost Ave.	North	1957	9.07	
<b>CREWS, NELSON C., SQUARE (3)</b> E. 27th St. & Woodland Ave.	Central	1927	6.29	
<b>CYPRESS PARK (3)</b> E. 29th St. & Cypress Ave.	Central	1967	5.19	
<b>DANIEL MORGAN BOONE PARK (5)</b> E. 63rd St. & Euclid Ave.	Central	2002	14.64	
<b>DARTER, JERRY, PARK (6)</b> E. 105th St. & Hillcrest Road	South	1974	24.11	0.08
<b>DAVIDSON PARK (1)</b> N.E. 53rd St. & N. Woodland Ave.	North	1957	15.97	
<b>DAVIS, ILUS W., PARK (2)</b> E. 11th St. & Oak St.	Central	2001	5.20	
<b>DAVIS, MURRAY, PARK (4)</b> E. 40th St. & Main St.	Central	1931	0.09	
<b>DIETRICH, SHEILA KEMPER, PARK (4)</b> Gillham Road & E. 27th St.	Central	1900	2.57	
<b>DOUGLASS PLAYGROUND AT GRACE WILLIAMS NICHOLL PARK (4)</b> 2632 Jarboe St.	Central	2006	0.24	



# PARKS

Park Name (Council District) Park Location	Park Region	Year Acquired	Acres	Roadway Mileage
<b>DRIPS, ANDREW PARK (4)</b> W. 16th St. & Belleview Ave.	Central	1882	0.16	
<b>DUNBAR PARK (3)</b> E. 36th St. & Oakley Ave.	Central	1943	2.94	
<b>DUNN, WILBUR H., PARK (5)</b> The Paseo & Meyer Boulevard	South	1937	(In The Paseo) 9.23	
<b>EASTWOOD PARK (5)</b> Sni-A-Bar Road & Bennington Ave.	Central	1979	3.80	
<b>ENGLEWOOD PARK (1)</b> Englewood Road & N. Troost Ave.	North	1957	50.75	0.52
<b>ESSEX PARK (1)</b> N.E. 87th St. & N. Mersington Ave.	North	2001	5.97	
<b>EWING PARK (6)</b> E. 107th St. & Ewing Ave.	South	1977	0.28	
<b>FAIRFIELD PARK (2)</b> N.E. Cookingham Drive & N. Charlotte St.	North	1998	10.70	
<b>FAIRVIEW PARK (3)</b> E. 38th St. & Arlington Ave.	Central	1982	9.60	
<b>FISHING RIVER GREENWAY (1)</b> N.E. 109th St. & N. Ditzler Ave.	North	1999	32.54	
<b>FOX HILL PARK (2)</b> N.E. 104th St. & N. Chowning Dr.	North	1979	15.20	
<b>FREEWAY PARK (3)</b> E. 14th St. & Indiana Ave.	North	1970	2.27b	
<b>FRENCH TRACT (6)</b> Bannister Road (95th St.) to E. 99th St., east side of K.C. So. R.R.	South	1974	12.65 (5.70)b	
<b>GAGE PARK (4)</b> W. 23rd St. & Jarboe St.	Central	1967	3.64	
<b>GAMBRIL TRACT (6)</b> E. 108th St. & Saint Catherine's Lane	South	1974	10.60	

# PARKS

Park Name (Council District) Park Location	Park Region	Year Acquired	Acres	Roadway Mileage
<b>GARMENT DISTRICT PLACE (2)</b> W. 8th St. between Washington St. & Broadway	Central	1990	0.76	0.08
<b>GARNEY, ANNE, PARK (1)</b> N. Woodland & N.E. 108th St.	North	1999	100.00	
<b>GARRISON SQUARE (1)</b> E. 5th St. & Troost Ave.	North	1908	3.09	0.05
<b>GILLHAM, ROBERT, PARK (4)</b> Gillham Road, from 39th St. to Brush Creek Boulevard	Central	1902	(In Gillham Road) 58.84	
<b>GOIN' TO KANSAS CITY PLAZA AT TWELFTH STREET AND VINE (3)</b> The Paseo & E. 12th St.	North	1977	4.80	
<b>GOLDEN OAKS PARK (1)</b> N.E. 46th St. & N. Antioch Road	North	1957	14.02	
<b>GORMAN, ANITA B., PARK (1)</b> N. Holmes St. at N.E. Vivion Road	North	1957	45.79	
<b>GREEN HILLS PARK (2)</b> Green Hills Road & Bryan Ave.	North	1977	5.80	
<b>HARMONY PARK (3)</b> E. 10th St. & Agnes Ave.	North	1971	1.40	
<b>HEIM PARK (1)</b> Chestnut Trfwy. & Martin Ave.	North	1967	4.17	
<b>HIBBS PARK (5)</b> E. 59th St. & Spruce Ave.	Central	1967	2.30	
<b>HIDDEN VALLEY PARK (1)</b> N.E. Russell Road & N. Bennington Ave.	North	1957	193.20	
<b>HIGHLAND VIEW PARK (2)</b> N.E. 85th Terr. & N. Virginia Ave.	North	1977	13.11	
<b>HODGE, ROBERT H., PARK (1)</b> 7000 N.E. Barry Road	North	1967	1,029.05	1.89

# PARKS

Park Name (Council District) Park Location	Park Region	Year Acquired	Acres	Roadway Mileage
<b>HOLMES PARK (4)</b> Holmes Road & E. 69th St.	South	1944	9.14	
<b>HOSPITAL HILL PARK (4)</b> Gillham Road & E. 22nd St.	Central	1909	3.34	
<b>HYDE PARK (4)</b> Gillham Road & E. 38th St.	Central	1902	(In Gillham Road) 7.46	
<b>INDEPENDENCE PLAZA (1 &amp; 3)</b> Independence Boulevard & Park Ave.	North	1896	1.73	
<b>INDIAN CREEK GREENWAY (6)</b> Along Indian Creek, from State Line Rd. to the Blue River	South	1968	119.49	
<b>INDIAN MOUND (1)</b> Gladstone Boulevard & Belmont Boulevard	North	1911	(In Kessler Park) 11.73	
<b>INDIANA PARK (3)</b> E. 25th St. & Indiana Ave.	Central	1967	2.38	
<b>INGELS PARK (6)</b> E. 118th St. & Bristol Ave.	South	1977	5.70	
<b>ISER PARK (6)</b> E. 112th Terr. & Sycamore Ave.	South	1977	10.65	
<b>IVANHOE PARK (3)</b> E. 43rd St. & Brooklyn Ave.	Central	1956	11.56	
<b>JARBOE PARK (4)</b> W. 17th St. & Jarboe St.	Central	1904	(In West Terrace Park) 3.94	
<b>KEMP, MARGARET, PARK (3)</b> E. 10th St. & Harrison St.	North	1967	2.94	
<b>KEMPER ARENA GROUNDS (2)</b> 1800 Genessee St.	Central	1976	1.16a	

# PARKS

Park Name (Council District) Park Location	Park Region	Year Acquired	Acres	Roadway Mileage
<b>KESSLER, GEORGE E., PARK (1)</b> The Paseo to Belmont Boulevard, North Bluffs	North	1895	303.51	6.36
<b>KIELY, THOMAS J., PARK (5)</b> The Paseo & Volker Boulevard	Central	1941	(In The Paseo) 5.71	
<b>KING, MARTIN LUTHER, JR., SQUARE (5)</b> Swope Parkway & Woodland Ave.	Central	1978	(In Brush Creek Greenway) 42.00	
<b>KIRBY CREEK PARK (2)</b> N.E. 81st St. & N. Woodland Ave.	North	1978	4.90	
<b>KLAPMEYER PARK (6)</b> W. 126th St. & State Line Road	South	1973	13.50	
<b>LAKEWOOD GREENWAY (1)</b> I-35 to Penguin Park, parallel to N. Norton Ave.	North	1957	63.55	
<b>LEGACY EAST PARK (5)</b> E. 91st St. & Brooklyn Ave.	South	1972	12.70	
<b>LEGACY WEST PARK (6)</b> E. 94th St. & Troost Ave.	South	1972	15.10	
<b>LIBERTY PARK (3)</b> E. 34th Terr. & Stadium Dr.	Central	1967	17.78	0.09
<b>LINE CREEK GREENWAY (2)</b> N.W. 70th St. to N.W. Barry Road	North	1975	75.06	
<b>LINE CREEK MEADOWS (2)</b> Line Creek Parkway & N.W. 85th St.	North	1997	10.91	
<b>LINWOOD GREEN (3)</b> Linwood Boulevard, from Lister Ave. to Poplar Ave.	Central	1974	17.70	0.25
<b>LONGFELLOW PARK (4)</b> Gillham Road & E. 25th St.	Central	1980	3.42 (In Gillham Road) 1.43	

# PARKS

Park Name (Council District) Park Location	Park Region	Year Acquired	Acres	Roadway Mileage
<b>LONGVIEW TRACT (6)</b> 7101 Longview Road	South	2002	19.50	
<b>LOOSE, JACOB L., PARK (4)</b> W. 51st St. & Wornall Road	Central	1927	74.08	0.34
<b>LYKINS, DR. JOHNSTONE, SQUARE (3)</b> E. 8th St. & Myrtle Ave.	North	1913	4.95	
<b>MANHEIM GREEN (3)</b> Manheim Road & E. 40th St.	Central	1983	0.99	
<b>MAPLE PARK (1)</b> Maple Boulevard & Lexington Ave.	North	1946	15.52	0.30
<b>MAPLEWOODS GREENWAY (1)</b> N.E. 96th St. & N. Lydia	North	1993	103.5	
<b>MARLBOROUGH COMMUNITY CENTER GROUNDS (5)</b> 8204 The Paseo	South	1997	.46 (See under Community Centers)	
<b>MARLBOROUGH PARK (5)</b> E. 83rd St. & Park Ave.	South	1981	18.01	
<b>MEMORIAL HILL PARK (4)</b> Pershing Road & Main St.	Central	1920	46.96	1.20
<b>MIGLIAZZO, CARL, PARK (6)</b> Minor Dr. & Pennsylvania Ave.	South	1977	12.40	
<b>MILL CREEK PARK (4)</b> J.C. Nichols Parkway, from W. 43rd St. to Ward Parkway	Central	1911	11.43	
<b>MINOR, WILLIAM, PARK (6)</b> Red Bridge Road & Holmes Road	South	1956	235.09 (8.00)b	0.58
<b>MONTGALL PARK (3)</b> E. 22nd St. & Agnes Ave.	Central	1938	6.10	
<b>MORGAN TRACT (2)</b> 5800 N. Broadway	North	1981	9.25	

# PARKS

Park Name (Council District) Park Location	Park Region	Year Acquired	Acres	Roadway Mileage
<b>MULKEY SQUARE (4)</b> W. 13th St. & Summit St.	Central	1904	(In West Terrace Park) 8.87	
<b>NICHOLSON BALL DIAMOND (1)</b> 3601 E. Nicholson Ave	North	1971	2.00b	
<b>NOBLE PARK (5)</b> E. 75th St. & Cleveland Ave.	South	1982	14.30	
<b>NORTH BROOK PARK (1)</b> N.E. 79th St. Terr. & N. Sycamore Dr.	North	1997	17.85	
<b>NORTH CONGRESS GREENWAY (2)</b> N.W. 68th St. & Mace Road	North	1974	31.68	
<b>NORTH HAMPTON PARK (1)</b> NE 116th St. & N. Stark Ave.	North	1990	42.40	
<b>NORTH HILLS PARK (1)</b> South of N.E. 36th St. at N. Wayne Ave., west of I-29/I-35	North	1957	14.50	
<b>NORTH ST. CLAIR PARK (2)</b> NW 79th St. & St. Clair Ave.	North	1998	12.37	
<b>NORTHEAST ATHLETIC FIELDS (1)</b> 6500 E. St. John Ave.	North	1967	18.99	
<b>NORTHWOOD PARK (2)</b> N. Park & N.W. 56th St.	North	1988	5.56	
<b>OAK PARK (3)</b> E. 43rd St. & Agnes Ave.	Central	1945	6.49	
<b>OBSERVATION PARK (4)</b> W. 20th St. & Holly St.	Central	1899	8.88	
<b>OLD STATE LINE GREENWAY (2)</b> N. Hickory, from N. Hidden Lakes Dr. to N.W. 80th St.	North	1994	24.52	
<b>PAIGE, SATCHEL, STADIUM (5)</b> 5200 E. 51st St.	Central	1985	(In Town Fork Greenway) 12.70	

# PARKS

Park Name (Council District) Park Location	Park Region	Year Acquired	Acres	Roadway Mileage
<b>PALMER PARK (5)</b> E. 53rd St. & Smalley Ave.	Central	1977	6.15	
<b>PARK FOREST PARK (2)</b> N.W. 75th St. & N. Autumn Ave.	North	1983	10.03	
<b>TERRY R. DOPSON PARKS, RECREATION &amp; BOULEVARDS ADMINISTRATION BUILDING GROUNDS (5)</b> 4600 E. 63rd St. Trafficway	South	1998	(In Swope Park) 7.35	
<b>PENGUIN PARK (1)</b> N.E. Vivion Road & N. Norton Avenue	North	1957	3.42	
<b>PENN VALLEY PARK (4)</b> W. 28th St. & Wyandotte St.	Central	1898	129.62	1.87
<b>PIONEER PARK (4)</b> Broadway & Westport Road	Central	1987	(In Broadway Boulevard) 0.17	
<b>PLATTE PURCHASE PARK (2)</b> N.W. 100th St. & Platte Purchase Drive	North	2004	140.00 (60.00 City - 80.00 County)	
<b>PLEASANT VALLEY ROAD ATHLETIC COMPLEX (1)</b> 6401 N.E. Pleasant Valley Road	North	1992	27.00	
<b>PRATHER PARK (1)</b> Parvin Road & Prather Road	North	1967	3.70	
<b>PROSPECT PLAZA PARK (3)</b> E. 12th St. & Prospect Ave.	North	1973	7.20	
<b>QUAILRIDGE PARK (1)</b> N.E. 108th St. & MO Hwy. 291	North	1998	14.00	
<b>RAYTOWN ROAD ATHLETIC FIELD (5)</b> Eastern Trfwy. & Raytown Road	Central	1973	32.70	
<b>REED, JAMES A., PARK (6)</b> E. 89th St. & James A. Reed Road	South	1976	12.13	

# PARKS

Park Name (Council District) Park Location	Park Region	Year Acquired	Acres	Roadway Mileage
<b>RIVERFRONT PARK (1)</b> Riverfront Road & N. Monroe Ave.	North	1947	*955.45 *calculated to center line of Missouri River	0.63
<b>RIVERVIEW GREENWAY (1)</b> N.E. 32nd St. & N. Holmes Rd. thence northeasterly to Russell Rd.	North	1957	44.55	
<b>ROANOKE PARK (4)</b> Valentine Road to 34th St. & Karnes Boulevard	Central	1902	37.59	1.34
<b>ROBINHOOD PARK (2)</b> N.W. 72nd St. & Robinhood Lane	North	1975	(In Line Creek Greenway) 8.40	
<b>ROCK CREEK PARK (1)</b> Byers Ave. & N. Antioch Road	North	1957	15.78	
<b>ROMEY HILLS PARK (2)</b> N.E. 101st Pl. & N. Main St.	North	1979	5.27	
<b>RUSKIN WAY PARK (6)</b> E. 114th St. & Ruskin Way	South	1977	5.13	
<b>RUSSELL, MAJORS, WADDELL PARK (4)</b> State Line Road & W. 83rd St.	South	1983	3.75	
<b>SAN RAFAEL PARK (1)</b> N.E. 53rd St. & San Rafael Dr.	North	1968	16.16	
<b>SANTA FE TRACE PARK (6)</b> Martha Truman Rd & Holmes Rd.	South	1978	23.86	
<b>SANTA FE TRAIL PARK (3)</b> E. 23rd St. & Topping Ave.	Central	1967	(In Blue Valley Park) 34.89	
<b>SCHUMACHER PARK (6)</b> 6201 E. 93rd St.	South	1993	1.30	
<b>SCOTT PARK (6)</b> 4141 E. 100th Terr.	South	1974	6.30	



# PARKS

Park Name (Council District) Park Location	Park Region	Year Acquired	Acres	Roadway Mileage
<b>SEVEN OAKS PARK (3)</b> E. 39th St. & Kensington Ave.	Central	1949	11.23	
<b>SHEFFIELD PARK (3)</b> E. 12th St. & Winchester Ave.	North	1949	11.24	
<b>SHERRYDALE PARK (2)</b> N.E. 90th Terr. & N. Oak St.	North	1976	8.82	
<b>SKILES PARK (5)</b> E. 47th St. & Skiles Ave	Central	1979	10.36	
<b>SMITH, JERRY PARK (6)</b> E. 135th St. & Prospect Ave.	South	1975	360.00	
<b>SOUTH OAK PARK (4)</b> E. 83rd St. & Oak St.	South	1961	19.47	
<b>SOUTHMORELAND PARK (4)</b> Emanuel Cleaver II Blvd. & Oak St.	Central	1899	3.86	
<b>SPRING VALLEY PARK AND PLAZA (3)</b> E. 27th St. & Woodland Ave.	Central	1902	26.43	0.62
<b>STRATHBURY PARK (2)</b> I-29 & N.W. 60th St.	North	1977	14.52	
<b>SUNNYSIDE PARK (4)</b> W. 83rd St. & Summit St.	South	1950	21.25	
<b>SUNSET PARK (1)</b> N. Garfield Ave., from N.E. 35th St. to N.E. 34th St. Terr.	North	1957	16.85	
<b>SWOPE, THOMAS H., PARK (5)</b> Swope Parkway & Meyer Boulevard	South	1896	1,805.00	12.85
<b>SYCAMORE KNOLL PARK (2)</b> Byfield Ave., north of N.W. Barry Road	North	1978	1.39	
<b>SYCAMORE PARK (6)</b> E. 108th St. & Sycamore Ave.	South	1977	8.60	
<b>TERRACE PARK (6)</b> E. 115th St. & Cleveland Ave.	South	1976	4.29	

# PARKS

Park Name (Council District) Park Location	Park Region	Year Acquired	Acres	Roadway Mileage
<b>THE CONCOURSE (1)</b> Benton Boulevard & St. John Ave.	North	1899	(In Kessler Park) 6.36	
<b>THE GROVE (3)</b> Benton Boulevard & Truman Road	Central	1898	11.33	
<b>THE PARADE (3)</b> The Paseo & Truman Road	Central	1900	20.99	0.12
<b>THEIS, FRANK A., PARK (4)</b> Volker Boulevard & Oak St.	Central	1944	13.81	
<b>TIFFANY HILLS PARK (2)</b> N. Congress Ave. & Tiffany Springs Rd.	North	2000	71.90	1.07
<b>TIFFANY SPRINGS PARK (2)</b> N.W. 88th St. & N. Hampton Road	North	1966	838.46	0.36
<b>TIMBER VALLEY PARK (5)</b> E. 62nd St. Terr. & Marion Dr.	South	1979	21.60	
<b>TOWER PARK (4)</b> Holmes Road & E. 76th St.	South	1944	18.64 (9.27)a	0.16
<b>TOWN FORK CREEK GREENWAY (5)</b> Blue Parkway & Cleveland Ave., south to E. 59th St. & S. Benton Ave.	Central	1970	68.19 (6.74)a	
<b>TRABER, LAFAYETTE, GARDEN (1)</b> Woodland Ave. & Pendleton St.	North	1913	0.78	0.11
<b>TRACY ARTS PARK (3)</b> E. 21st St. & Tracy Ave.	Central	1933	2.99	
<b>TROOST PARK (3)</b> The Paseo & E. 31st St.	Central	1901	8.75	.11
<b>UNION CEMETERY (4)</b> Warwick Boulevard & E. 28th St.	Central	1943	27.67a	1.40
<b>VAN BRUNT PARK (3)</b> Van Brunt Boulevard & E. 16th St.	Central	1911	(In Van Brunt Boulevard) 13.20	

# PARKS

Park Name (Council District) Park Location	Park Region	Year Acquired	Acres	Roadway Mileage
<b>VAYDIK, FRANK, PARK (2)</b> N.W. 56th St. & N.W. Waukomis Dr.	North	1966	137.54	0.52
<b>VINEYARD PARK (3)</b> E. 40th St. Terr. & Vineyard Dr.	Central	1975	30.50	
<b>VIVION ROAD BACKYARD WILDLIFE DEMONSTRATION GARDEN (1)</b> N.E. 47th St & N.E. Vivion Rd.	North	1999	(In Anita Gorman Park) 1.54	
<b>WARFORD PARK (6)</b> E. 114th St. & Cleveland Ave.	South	1972	3.37	
<b>WASHINGTON SQUARE PARK (4)</b> Pershing Road & Grand Boulevard	Central	1921	4.74	
<b>WATERWELL ATHLETIC COMPLEX (2)</b> MO Hwy. 9 & N. Broadway	North	1990	66.26a	.22
<b>WATERWORKS PARK (2)</b> N.E. 32nd St. & N. Oak Trafficway	North	1965	57.68 (54.00)a	0.63
<b>WEST PENNWAY PARK (4)</b> W. 20th St. & Madison Ave.	Central	1944	1.59	
<b>WEST ROCK CREEK PARK (3)</b> E. 27th St. & Hunter Ave.	Central	1980	18.48	
<b>WEST TERRACE PARK (2)</b> West Bluff, from W. 6th St. to W. 17th St.	Central	1900	30.56	1.27
<b>WESTWOOD PARK (4)</b> W. 47th St. & Wyoming St.	Central	1948	9.33	
<b>WHITE OAK PARK (6)</b> E. 89th St. & Crescent Ave.	South	1971	24.67	
<b>WILDBERRY PARK (2)</b> N.W. 87th St. & Pomona Ave.	North	1979	7.25	
<b>WILLOW BROOKE PARK (2)</b> N.E. 96th St., East of N. Oak Trafficway.	North	1993	23.82	

## PARKS

Park Name (Council District) Park Location	Park Region	Year Acquired	Acres	Roadway Mileage
<b>WINNER PARK (3)</b> 8400 E. Independence Ave.	North	1971	11.56	
<b>WINNWOOD PARK (1)</b> N.E. 44th St. & N. Cypress Ave.	North	1957	18.95	
<b>WOOD BRIDGE PARK (2)</b> N. Holly Ave. & N.W. 79th St. Terr.	North	1987	13.15	
<b>WOODBROOKE PARK (1)</b> N.E. 72nd St. & N. Kensington Ave.	North	2002	16.72	
<b>WOODGATE PARK (6)</b> E. 97th St. & Elm Ave.	South	1976	6.35	
<b>WOODSMOKE PARK (2)</b> N.W. 70th St. & Hilldale Dr.	North	1978	8.10	
<b>TOTALS</b>	<b>214</b>		<b>9,798.96</b>	<b>40.23</b>

## BOULEVARDS

Boulevard Name (Council District) Roadway Location	Park Region	Acres	Roadway Mileage
<b>ADMIRAL BOULEVARD (2 &amp; 3)</b> Grand Ave. (200 west) to Highland Ave. (1700 east)	E-North	13.20	1.05
<b>ARMOUR BOULEVARD (3 &amp; 4)</b> Broadway (400 west) to The Paseo	W-Central	15.88	1.23
<b>BELMONT BOULEVARD (1)</b> Saïda Ave. (500 north) to Independence Ave.	E-North	14.00	1.03
<b>BENTON BOULEVARD (1, 3 &amp; 5)</b> St. John Ave. (100 south) to Swope Parkway (4900 south)	E-North & Central	67.69	5.81
<b>BENTON PLAZA (3)</b> Benton Boulevard (2800 east) to Bellefontaine Ave. (3100 east), south side of The Grove	E-Central	(In Benton Blvd.)	(0.26 miles included in Benton Blvd.)
<b>BROADWAY BOULEVARD (2 &amp; 4)</b> From I-70 to south line of W. 25th St. as it intersects West Pennway; the Broadway-West Pennway viaduct; and W. 31st St. to W. 43rd St.	W-Central	32.51	2.97
<b>BROOKSIDE BOULEVARD (4)</b> W. 48th St. & Main St. to Meyer Boulevard (6400 south)	W-Central	29.12	2.38
<b>BRUSH CREEK BOULEVARD (4 &amp; 5)</b> Rockhill Road to The Paseo	W-Central	7.16	0.62
<b>CLEAVER II, EMANUEL, BOULEVARD (4 &amp; 5)</b> J.C. Nichols Pkwy. east and north to E. 31st Street & Hardesty Ave. (5400 east)	W & E-Central	165.12	7.65
<b>GLADSTONE BOULEVARD (1)</b> Independence Avenue, north and east to Belmont Boulevard (6200 east)	E-North	25.10	2.82
<b>GRAND BOULEVARD (2 &amp; 4)</b> E. 28th St. & Main St. to MO River Levee Rd. at ASB Bridge	W-Central & E-North	27.85	2.61
<b>GREGORY BOULEVARD (4 &amp; 5)</b> From Ward Parkway (1100 west) to east loop of I-435	W & E-South	44.34♦	5.72♦

# BOULEVARDS

Boulevard Name (Council District) Roadway Location	Park Region	Acres	Roadway Mileage
<b>HARRISON BOULEVARD (4)</b> Armour Boulevard (3500 south) to E. 39th St.	W-Central	19.44	0.77
<b>HIGHLAND AVENUE (1)</b> 1 block, from Independence Boulevard to Admiral Boulevard	E-North	1.01	0.08
<b>HOLMES ROAD (4)</b> E. 66th St. Terr. to a point 180 ft. south of the center line of E. 77th St.	W-South	12.51	1.32
<b>INDEPENDENCE BOULEVARD (1 &amp; 3)</b> Highland Ave. (1700 east) to Benton Boulevard (3200 east)	E-North	10.95	0.95
<b>KARNES BOULEVARD (4)</b> West line of Pennsylvania Ave. at W. 31st St. (600 west) to W. 37th St. & Wyoming St.	W-Central	9.10♦♦	1.2♦♦
<b>LINWOOD BOULEVARD (3 &amp; 4)</b> Van Brunt Boulevard (5400 east) to Main St.	W & E-Central	51.19	4.02
<b>MANHEIM ROAD (3 &amp; 4)</b> The Paseo northwest to Holmes St. (700 east)	W-Central	3.99	0.58
<b>MAPLE BOULEVARD (1)</b> Independence Ave. (600 south) to Missouri Ave. (500 south)	E-North	2.20	0.18
<b>MEYER BOULEVARD (4 &amp; 5)</b> Ward Parkway (1100 west) to Swope Parkway (3800 east)	W & E-South	63.17	4.20
<b>PROSPECT BOULEVARD (1)</b> Independence Boulevard (600 south) north to Lexington Ave. (300 south)	E-North	3.03	0.32
<b>RED BRIDGE ROAD (6)</b> Wornall Road (400 west) to Blue River Road	W-South	21.00	0.74
<b>ROANOKE ROAD (4)</b> Karnes Boulevard south to Valentine Road	W-Central	1.59	0.30
<b>ROCKHILL ROAD (4)</b> Gregory Boulevard (7100 south) north to E. 45th St.	W-Central & South	37.20	3.71

## BOULEVARDS

Boulevard Name (Council District) Roadway Location	Park Region	Acres	Roadway Mileage
<b>ROCKHILL TERRACE (4)</b> Brush Creek Boulevard north and west to West Gillham Road	W-Central	2.74	0.28
<b>VALENTINE ROAD (4)</b> Broadway (400 west) to Genessee St. (1700 west)	W-Central	8.51	1.08
<b>VAN BRUNT BOULEVARD (1 &amp; 3)</b> Gladstone Boulevard (500 north) to E. 31st St.	E-North & Central	48.48	5.25
<b>VOLKER BOULEVARD (4)</b> Brookside Boulevard (200 east) to The Paseo (1400 east)	W-Central	(In Brush Creek Greenway)	1.05
<b>WARWICK BOULEVARD (4)</b> Armour Boulevard (3500 east) to Emanuel Cleaver II Boulevard (4700 south)	W-Central	14.12	1.54
<b>WEST PASEO BOULEVARD (3)</b> E. 24th St. to E. 27th St.	E-Central	(In The Paseo)	0.40
<b>TOTALS</b>		<b>752.58</b>	<b>61.91</b>

\* Boulevard Total Length is based on centerline miles.

◆ Discrete boulevard acreage from Ward Parkway to centerline of Elmwood Ave. Remaining Gregory Boulevard acreage is included in Swope Park.

◆◆ Discrete boulevard acreage from 31st St. & Pennsylvania Ave. to the north boundary of Roanoke Park. Remaining Karnes Boulevard acreage is included in Roanoke Park.

● Mileage from Ward Parkway to I-435.

●● Mileage from 31st & Pennsylvania to 37th & Wyoming.

# PARKWAYS

Parkway Name (Council District) Roadway Location	Park Region	Acres	Roadway Mileage
<b>63RD STREET TRAFFICWAY (5)</b> Swope Parkway (3800 east) to Zoo Drive (4600 east)	E-South	8.57	0.64
<b>BLUE PARKWAY (5)</b> Swope Parkway & Benton Boulevard (3500 east) to Elmwood Avenue (4600 east)	E-Central	6.06	0.62
<b>BRIARCLIFF PARKWAY (2)</b> N.W. Briarcliff Road to MO Hwy. 9	E-North	17.92	0.70
<b>BUDD PARK ESPLANADE (1)</b> Van Brunt Boulevard (4800 east) to Hardesty Avenue (5400 east)	E-North	3.92	0.50
<b>CHESTNUT PARKWAY (1)</b> Independence Boulevard north to north boundary of Kessler Park	E-North	11.85	0.32
<b>GILLHAM PLAZA (4)</b> E. 31st St. to E. 34th St.	W-Central	5.06	0.54
<b>GILLHAM ROAD (4)</b> Brush Creek Boulevard (4600 south) northwards to south line of KC Terminal RR	W-Central	128.61	7.14
<b>HARRISON PARKWAY (4)</b> Gillham Road & E. 39th St., northeast to Harrison Boulevard	W-Central	14.37	0.48
<b>HARRISON STREET (4)</b> Brush Creek Boulevard to Emanuel Cleaver II Boulevard	W-Central	0.69	0.11
<b>LINE CREEK PARKWAY (2)</b> N.W. Barry Road to Stagecoach Road	E-North	52.36	1.67
<b>MAPLEWOODS PARKWAY (1 &amp; 2)</b> MO Route 152 to N.E. 96th St.	E-North	35.93	0.64
<b>NICHOLS, J. C. PARKWAY (4)</b> Ward Parkway (4800 south) north to W. 43rd St.	W-Central	19.92	1.67



# PARKWAYS

Parkway Name (Council District) Roadway Location	Park Region	Acres	Roadway Mileage
<b>PERSHING ROAD (4)</b> Gillham Road & E. 25th St., north and west to West Pennway	W-Central	10.62	0.72
<b>ROANOKE PARKWAY (4)</b> Ward Parkway (4900 south) north to Westport Road, west to Genessee St.	W-Central	15.01	0.97
<b>SEARCY CREEK PARKWAY (1)</b> MO Hwy. 210 north to Claycomo city limits	E-North	242.65	0.79
<b>SHOAL CREEK PARKWAY (1)</b> I-435 north to N.E. 90th Street; between N. Olive and NE 108th Street; N. Harrison St. west to Oak St. Trfwy. (parallel to N.E. 107th St. Terr.)	E-North	95.92	4.92
<b>SWOPE PARKWAY (5)</b> The Paseo (1400 east) to E. 49th St. & Benton Boulevard (3500 east), then south to E. 67th St.	W & E-Central & E-South	65.83	5.02
<b>THE PASEO (1, 3 &amp; 5)</b> Center line of Lexington Ave. south and east to a point 205 ft. south of the center line of E. 79th St.	E-North, Central & South	223.10	18.99
<b>TIFFANY SPRINGS PARKWAY (2)</b> From Amity Ave. (9200 west) to 0.5 mile east of Skyview Dr. (5400 west)	E-North	41.59	1.08
<b>WARD PARKWAY (4 &amp; 6)</b> W. 49th St. & Main St., west and south to W. 92nd St. & Wornall Road South (400 west)	W-Central & South	211.14	12.16
<b>WEST GILLHAM ROAD (4)</b> Rockhill Road to E. 42nd St.	W-Central	(In Gillham Road)	
<b>WEST LONGVIEW PARKWAY (6)</b> Bannister Road (9500 east) north to E. 93rd St., and E. 107th St., south and east to Raytown Road	E-South	19.31	2.53
<b>WEST PENNWAY (4)</b> W. 17th St. & Beardsley Road, southeast and south to W. 26th St.	W-Central	19.48	1.75
<b>TOTALS</b>		<b>1,249.91</b>	<b>63.96</b>

\* Parkway Total Length is based on centerline  
miles.

# STREETS

Street Name (Council District) Street Location	Park Region	Acres	Roadway Mileage
<b>8TH STREET (2)</b> Washington St. (500 west) to Broadway (400 west)	W-Central	(In Garment District Place)	(In Garment District Place)
<b>12TH STREET (2 &amp; 3)</b> Broadway (400 west) to Benton Boulevard (3200 east)	W-Central & E-North	16.57	2.24
<b>23RD STREET (4)</b> Grand Boulevard to Cherry St.	E-Central	1.80	0.25
<b>26TH STREET (4)</b> Broadway (400 west) to Jefferson St. (700 west)	W-Central	1.67	0.20
<b>27TH STREET (3)</b> West Paseo (1350 east) to Vine Ave. (1600 east)	E-Central	(In The Paseo)	0.15
<b>31ST STREET (3)</b> North half of ROW from Tracy Ave. (1300 east) to west line of The Paseo (1400 east)	E-Central	0.31	0.09
<b>31ST STREET (4)</b> From the east line of Wyandotte St. (200 west) to the east line of Pennsylvania Ave. (600 west)	W-Central	1.78	0.24
<b>37TH STREET (4)</b> 1 block, Harrison St. to west line of Troost Ave.	W-Central	0.20	0.05
<b>38TH STREET (4)</b> Broadway (400 west) to Roanoke Road (1200 west)	W-Central	3.57	0.49
<b>40TH STREET (4)</b> Kenwood Avenue (600 east) to Holmes Road (700 east) (1 block)	W-Central	0.69	0.05
<b>41ST STREET (4)</b> Oak St. eastwards to 131.75 ft. east of Locust St. (approx. 1.5 blocks)	W-Central	0.85	0.09
<b>45TH STREET (4)</b> Kenwood Avenue (600 east) west to Rockhill Terr. (approx. 2 blocks)	W-Central	1.92	0.26
<b>46TH STREET (4)</b> Rockhill Road to Holmes Road (1.5 blocks)	W-Central	0.51	0.08

## STREETS

Street Name (Council District) Street Location	Park Region	Acres	Roadway Mileage
<b>67TH STREET (5)</b> Swope Parkway (3800 east) to Elmwood Avenue (4600 east)	E-South	6.35	0.23
<b>BLUE HILLS ROAD (5)</b> E. 58th St. to E. 59th St. (1 block)	W-Central	(In The Paseo)	0.13
<b>BRIGHTON AVENUE (1)</b> St. John Avenue south to south line of Budd Park Esplanade (approx. 1.5 blocks)	E-North	1.02	0.17
<b>CHERRY STREET (4)</b> E. 25th St. south to a point 204 ft. south of E. 26th St.	W-Central	(In Gillham Road)	0.16
<b>ELMWOOD AVENUE (5)</b> E. Gregory Boulevard (7100 south) north to E. 67th St.	E-South	4.26	0.50
<b>EUCLID AVENUE (3)</b> South line of Spring Valley Park south to E. 29th St.	E-Central	0.59	0.08
<b>GLEED TERRACE (4)</b> Parallel to Harrison Parkway, from Holmes St. (700 east) to Campbell St. (900 east)	W-Central	0.37	0.05
<b>HOLMES STREET (4)</b> Harrison Parkway south to E. 39th St. (1 block)	W-Central	0.37	0.05
<b>KENWOOD AVENUE (4)</b> E. 39th St. south to E. 43rd St.	W-Central	(In Gillham Road)	0.49
<b>KENWOOD AVENUE (4)</b> E. 45th St. to E. 46th St.	W-Central	0.97	0.14
<b>LOCUST STREET (4)</b> E. 39th St. to E. 40th St.	W-Central	(In Gillham Road)	0.13
<b>McCOY AVENUE (4)</b> E. 23rd St. to E. 24th St. (east side of Truman Medical Center)	W-Central	0.68	0.07
<b>McGEE STREET (4)</b> Armour Boulevard (3500 south) to E. 36th St.	W-Central	0.99	0.11

# STREETS

Street Name (Council District) Street Location	Park Region	Acres	Roadway Mileage
<b>MONTGALL AVENUE (1)</b> Lexington Ave. south to Smart Ave. (1 block)	E-North	0.45	0.02
<b>MYRTLE AVENUE (5)</b> E. Gregory Boulevard south to E. 71st St.	E-South	(In Gregory Boulevard)	0.68
<b>OAK STREET TRAFFICWAY (2)</b> Admiral Boulevard north to E. 6th St. Trfwy (1 block)	E-North	0.96	0.04
<b>JOHN "BUCK" O'NEIL WAY (3)</b> The Paseo (1500 east) to Woodland Ave. (1800 east)	E-Central	(In The Paseo)	0.16
<b>ST. JOHN AVENUE (1)</b> Garfield Ave. (2100 east) to Wabash Ave. (2500 east)	E-North	1.45	0.24
<b>SUNRISE DRIVE (1)</b> Gladstone Boulevard to Askew Ave. (approx. 2 blocks)	E-North	1.17	0.13
<b>WOODLAND AVENUE (1)</b> 75 ft. south from south boundary of Traber Garden	E-North	0.09	0.01
<b>WYOMING STREET (4)</b> Valentine Road (3800 south) north to W. 37th St.	W-Central	0.84	0.09
<b>TOTALS</b>		<b>50.43</b>	<b>7.87</b>

\* Streets Total Length is based on centerline miles.

## PARK ROADS

Road Name (Council District) Road Location	Park Region	Acres	Roadway Mileage
<b>27TH STREET (3)</b> Vine Ave. (1600 east) to Woodland Ave. (1800 east)	E-Central	(In Spring Valley Park)	0.14
<b>29TH STREET (4)</b> Wyandotte St. (200 west) to Broadway (400 west)	W-Central	(In Penn Valley Park)	0.14
<b>BLUE RIVER ROAD (5)</b> Oldham Road to southwest limit of Swope Park	E-South	(In Swope Park)	0.65
<b>CLIFF DRIVE (1)</b> <b>(State Scenic Byway)</b> The Paseo, north and east to Gladstone Boulevard	E-North	(In Kessler Park)	2.6
<b>HILLCREST ROAD (5)</b> Oldham Road to south line of Swope Park	E-South	(In Swope Park)	0.30
<b>KESSLER ROAD (4)</b> Pershing Road (200 west) south to Pioneer Mother Drive (300 west)	W-Central	(In Penn Valley Park)	0.52
<b>LEWIS ROAD (5)</b> E. 63rd Street Trafficway to Wildcat Hollow Drive (Includes loop road)	E-South	(In Swope Park)	0.75
<b>LEXINGTON AVENUE (1)</b> Bellefontaine Ave. to Montgall Ave.	E-North	(In Kessler Park)	0.10
<b>THE MALL DRIVE (5)</b> Starlight Road to Zoo Drive	E-South	(In Swope Park)	0.82
<b>OAKWOOD DRIVE (5)</b> Oldham Road to Oakwood Road	E-South	(In Swope Park)	0.79
<b>OAKWOOD ROAD (5)</b> Oakwood Drive to Oldham Road	E-South	(In Swope Park)	0.34
<b>OLDHAM ROAD (5)</b> Gregory Boulevard to south limits of Swope Park	E-South	(In Swope Park)	1.21
<b>PAVILION ROAD (5)</b> A loop off Starlight Road	E-South	(In Swope Park)	0.24
<b>PENN VALLEY PLACE (4)</b> Pennsylvania Ave. to Pennsylvania Dr.	W-Central	(In Penn Valley Park)	0.37

## PARK ROADS

Road Name (Council District) Road Location	Park Region	Acres	Roadway Mileage
<b>PENNSYLVANIA DRIVE (4)</b> Pennsylvania Ave. (600 west) to W. 27th St.	W-Central	(In Penn Valley Park)	0.37
<b>PENNSYLVANIA STREET (4)</b> Penn Valley Place to W. 31st St.	W-Central	(In Penn Valley Park)	0.47
<b>SPRING VALLEY DRIVE (3)</b> E. 27th St. to E. 29th St.	E-Central	(In Spring Valley Park)	0.37
<b>STARLIGHT ROAD (5)</b> Swope Parkway (3800 east) to Zoo Drive	E-South	(In Swope Park)	0.88
<b>SWOPE MEMORIAL DRIVE (5)</b> From Gregory Boulevard to Swope Memorial Clubhouse	E-South	(In Swope Park)	0.85
<b>TROOST LAKE DRIVE (3)</b> The Paseo (1400 east) to Vine St. (1600 east)	E-Central	(In The Paseo)	0.11
<b>WILDCAT HOLLOW DRIVE (5)</b> Lewis Road to east limits of Swope Park	E-South	(In Swope Park)	0.50
<b>ZOO DRIVE (5)</b> Starlight Drive to E. 63rd St. Trfwy.	E-South	(In Swope Park)	0.16
<b>TOTAL</b>			<b>12.68</b>

## ORNAMENTAL STRUCTURES - FOUNTAINS

Fountain Name (Council District) Location	Park Region	Year Installed	Artwork & Sculptor
<b>49/63 NEIGHBORHOOD FOUNTAIN (5)</b> The Paseo & Lydia Ave. at E. 59th St.	Central	1997	
<b>"ADAM AND EVE" FOUNTAINS (4)</b> At north side of Garden Center within the mall area (In Loose Park)	Central	1942	Jeanette Klein
<b>AMERICAN LEGION MEMORIAL I DRINKING FOUNTAIN (1)</b> Budd Park Esplanade, east side of Van Brunt Boulevard	North	1921	Wilkinson and Crans, artist Robert Merrell Gage, sculptor
<b>AMERICAN WAR MOTHERS MEMORIAL FOUNTAIN (5)</b> Meyer Boulevard & The Paseo	Central	1942	Edward Buehler Delk
<b>BLOCH, HENRY WOLLMAN, FOUNTAIN (4)</b> Pershing Road & Main St	Central	2001	.
<b>BOYLAN, HELEN SPRADLING, MEMORIAL FOUNTAIN (4)</b> (Plaza Tennis Center Fountain) 4747 J.C. Nichols Parkway (In Mill Creek Park)	Central	1996	
<b>CHILDREN'S FOUNTAIN (2)</b> N. Oak St. at N.E. 32nd St. (In Waterworks Park)	North	1995	"Aubrey," "Handstand Boy," "Soccer Boy," "Physically-Challenged Boy," "Ballerina," & "Joy" Tom Corbin
<b>DAVIS, ILUS W., FOUNTAIN (2)</b> E. 11th St. & Locust St.	Central	2001	
<b>DICAPO, CARL J., FOUNTAIN (1)</b> 4212 Cliff Drive (In Kessler Park)	North	1989	
<b>EAGLE SCOUT MEMORIAL FOUNTAIN (4)</b> Gillham Road & E. 39th St.	Central	1968	
<b>EIGHTH STREET FOUNTAIN (2)</b> 8th St. & Broadway (In Garment District Place)	Central	1989	

## ORNAMENTAL STRUCTURES - FOUNTAINS

Fountain Name (Council District) Location	Park Region	Year Installed	Artwork & Sculptor
<b>FITZSIMONS, WILLIAM T., MEMORIAL FOUNTAIN (3)</b> The Paseo & E. 12th St., In the south wall of The Terrace	North	1922	John Van Brunt
<b>FIREFIGHTERS' FOUNTAIN (4)</b> Pennsylvania Ave. & W. 31st St. (In Penn Valley Park)	Central	1991	Tom Corbin
<b>FRASER, MARY A., MEMORIAL DRINKING FOUNTAIN (5)</b> Kansas City Zoo (In Swope Park)	South	1951	Jeanette Klein
<b>GILLHAM, ROBERT H., FOUNTAIN (4)</b> Gillham Road & E. 42nd St.	Central	1975	E.F. Corwin
<b>HAFF, DELBERT J., CIRCLE FOUNTAIN (5)</b> Meyer Boulevard & Swope Parkway	South	1927	
<b>HELZBERG, SHIRLEY BUSH, FOUNTAIN (5)</b> Garden of the Stars, Starlight Theater (In Swope Park)	South	1996	
<b>HERITAGE FOUNTAIN (3)</b> 2400 Beacon Ave. (In Blue Valley Park)	Central	1977	Dale Eldred
<b>HILLSIDE FOUNTAIN (5)</b> Lake of the Enshriners in Brush Creek, Cleveland Ave. & Blue Parkway (In Brush Creek Parkway)	Central	1998	
<b>INDEPENDENCE PLAZA FOUNTAINS (1)</b> Independence Boulevard & Park Ave	North	1996	.
<b>KEMPER, DAVID WOODS, MEMORIAL FOUNTAIN (2)</b> 8th St. & Main St.	Central	1963	"Muse of the Missouri": Wheeler Williams
<b>LIBERTY MEMORIAL FOUNTAINS, NORTH (4)</b> North entrance to Memorial below The Great Frieze (In Memorial Hill Park)	Central	1935	Wight & Wight



## ORNAMENTAL STRUCTURES - FOUNTAINS

Fountain Name (Council District) Location	Park Region	Year Installed	Artwork & Sculptor
<b>LIBERTY MEMORIAL FOUNTAIN, SOUTH (4)</b> South approach to Memorial at north end of Liberty Memorial Mall (In Memorial Hill Park)	Central	2002	
<b>MILL CREEK PARK ECO-POND FOUNTAINS (4)</b> J. C. Nichols Parkway, at W. 44th St. (In Mill Creek Park)	Central	2004	
<b>MINTY, HARRY EVANS, MEMORIAL FOUNTAIN (5)</b> Within the Great Cat Walk Exhibit (In the Kansas City Zoo - Swope Park)	South	1965	"Tike": Wheeler Williams
<b>MIRROR POOL (4)</b> Ward Parkway & W. 61st St.	Central	1925	
<b>NICHOLS, J.C., MEMORIAL FOUNTAIN (4)</b> Between J.C. Nichols Parkway & Main St. on 47th St. (In Mill Creek Park)	Central	1960	Henri L. Greber
<b>NORTHLAND FOUNTAIN (1)</b> N. Oak St. Trfwy. & N. E. Vivion Road (In Anita B. Gorman Park)	North	1983	
<b>OBSERVATION PARK FOUNTAIN (4)</b> 20th St. & Holly St. (In Observation Park)	Central	1899	John Van Brunt
<b>POWELL, BERNARD, MEMORIAL FOUNTAIN (3)</b> E. 28th St. & Brooklyn Ave. (In Spring Valley Park)	Central	1985	"Bernard Powell": Eugene Bortner
<b>RICE, HAROLD D., FOUNTAIN (5)</b> The Paseo median at E. 72nd St. (Harold E. Rice Plaza)	Central	1991	
<b>ROMANY FOUNTAIN (4)</b> Ward Parkway median at Romany Rd.	South	1930	

## ORNAMENTAL STRUCTURES - FOUNTAINS

Fountain Name (Council District) Location	Park Region	Year Installed	Artwork & Sculptor
<b>SEA HORSE FOUNTAIN (4)</b> Meyer Boulevard & Ward Parkway (Meyer Circle)	South	1924	
<b>SEVILLE LIGHT FOUNTAIN (4)</b> J.C. Nichols Parkway on the traffic island at the NW corner of 47th St.	Central	1967	Bernhard Zuckerman
<b>SHOAL CREEK GOLF COURSE ENTRY FOUNTAIN (1)</b> Shoal Creek Parkway & N.E. 89th St. (In Hodge Park)	North	2002	
<b>SHOAL CREEK PARKWAY GARDEN FOUNTAIN (1)</b> Shoal Creek Parkway median at N.E. 86th St.	North	2002	
<b>SMITH, LAURA CONYERS, FOUNTAIN (4)</b> West end of Rose Garden (In Jacob L. Loose Park)	Central	2002	
<b>SPIRIT OF FREEDOM FOUNTAIN (5)</b> Emanuel Cleaver II Blvd. at Cleveland Ave.	Central	1981	"The Spirit of Freedom": Richard Hunt
<b>STEADMAN, JACK &amp; MARTHA, FOUNTAIN (5)</b> Starlight Theater (In Swope Park)	South	1997	
<b>SWOPE, THOMAS H., MEMORIAL FOUNTAIN (5)</b> West of Thomas H. Swope Memorial (In Swope Park)	South	1922	Wight & Wight
<b>THE CONCOURSE FOUNTAIN (1)</b> Benton Boulevard & St. John Ave.	North	1939	
<b>"THE VISION" FOUNTAIN (2)</b> E. 5th St. & Grand Boulevard (In the City Market)	North	1989	Jim Brothers
<b>VIETNAM VETERANS' MEMORIAL FOUNTAIN (4)</b> Broadway & W. 42nd St.	Central	1985	David Baker

## ORNAMENTAL STRUCTURES - FOUNTAINS

Fountain Name (Council District) Location	Park Region	Year Installed	Artwork & Sculptor
<b>VOLKER, WILLIAM, MEMORIAL FOUNTAIN (4)</b> Volker Boulevard & Oak St. (In Theis Park)	Central	1958	"St. Martin and the Beggar": Carl Milles
<b>WESTSIDE FOUNTAIN (4)</b> Southwest Boulevard & Summit St.	Central	2001	
<b>THE WOMEN'S LEADERSHIP FOUNTAIN (3)</b> The Paseo & E. 9th St.	North	1899	.
<b>FOUNTAIN (4)</b> Ward Parkway & W. 69th St.	South	1930	
<b>FOUNTAIN (5)</b> The Paseo & E. 79th St.	South	1968	.
<b>TOTAL</b>			<b>48</b>

## ORNAMENTAL STRUCTURES - MONUMENTS

Monument Name (Council District Artwork & Sculptor (if involved))	Park Region	Location
<b>89TH DIVISION MEMORIAL (4)</b> Edwin Buehler Delk	Central	Flagpole at south entrance to Liberty Memorial Mall (In Memorial Hill Park)
<b>AMERICAN LEGION MEMORIAL II (5)</b> Robert Merrell Gage; Drinking fountain (dry)	South	Meyer Boulevard entrance to Swope Park, north of Loose Memorial Flag Pole (In Swope Park)
<b>ARMY MOTHERS' (UNITED STATES) FOUNDERS' POST MEMORIAL (4)</b> Memorial grove with dedicatory plaques	Central	West of the Liberty Memorial Mall (In Memorial Hill Park)
<b>BATTLE OF WESTPORT MONUMENT (4)</b>	Central	North of Rose Garden, adjacent to 52nd St. (In Jacob L. Loose Park)
<b>BATTLE OF WESTPORT GRAND ARMY OF THE REPUBLIC MONUMENT (5)</b>	South	The Paseo & Meyer Boulevard (south of E. 63rd St.)
<b>BENJAMIN, ALFRED, MEMORIAL (5)</b> F. H. Packer; Drinking fountain (dry), with sculpture group	South	Starlight Road & Pavilion Road, southeast of Band Pavilion (In Swope Park)
<b>BENTON, SEN. THOMAS HART, MEMORIAL (1)</b> John Van Brunt; Monument	North	In traffic island at junction of Gladstone Boulevard, Benton Boulevard & St. John Ave. (In Kessler Park)
<b>BILL OF RIGHTS MONUMENT (2)</b> Kwan Wu	Central	Locust St. & 9th St. (In Ilus W. Davis Park)
<b>BLAND, MJR. WILLIAM J., MEMORIAL (4)</b> Monument	Central	East side of Gillham Road at E. 42nd St
<b>"BRIDGE OF FRIENDSHIP" STATUE (1)</b> (Xi'an, China, sister city monument) Sculpture group	North	NW corner, N.E. Vivion Road & N. Oak Trafficway
<b>"CANCER - THERE'S HOPE" (4)</b> Victor Samones and Vernon Jones; Sculpture group	Central	Roanoke Parkway & W. 48th St. (In Richard & Annette Bloch Cancer Survivors' Park)
<b>CITY EMPLOYEES' MEMORIAL (2)</b> Monument	Central	Locust St. between E. 10th & E. 11th (In Ilus W. Davis Park)

## ORNAMENTAL STRUCTURES - MONUMENTS

Monument Name (Council District Artwork & Sculptor (if involved))	Park Region	Location
<b>CLARK'S POINT MEMORIAL (2)</b> Monument to Councilman Charles Clark	Central	(In West Terrace Park)
<b>CIVIL WAR CANNON (5)</b> 1857 Napoleon 12 Pounder	South	4800 E. 63rd Street Trafficway
<b>CLAY COUNTY VETERANS MEMORIAL (1)</b> "Sovereign Wings"; Sandy Scott	North	Southeast corner of North Oak Trafficway & N.E. Vivion Rd. (In Anita B. Gorman Park)
<b>"CORPS OF DISCOVERY" (2)</b> (Lewis and Clark Expedition memorial) Eugene Daub; Sculpture group	Central	8th St. & Jefferson (In West Terrace Park)
<b>DAVIS, ILUS W. MEMORIAL (2)</b> Bruce Wolf; Statue	Central	Northeast corner of E. 11th St. & Oak St. (In Ilus W. Davis Park)
<b>DAVIS, MJR. MURRAY, MEMORIAL (4)</b> Wight & Wight; Monument	Central	Main St. & E. 40th St. (In Murray Davis Park)
<b>DRIPS, ANDREW, MONUMENT (4)</b>	Central	North side of W. 16th St. between Jarboe St. & Belleview Ave. (In Drips Park)
<b>FITZSIMONS-BATTENFELD MONUMENT (5)</b>	Central	SW corner of The Paseo & Volker Boulevard
<b>FRENCH TRADERS MEMORIAL PLAQUES (2)</b>	Central	8th St. & Jefferson St. (In West Terrace Park)
<b>GILLERLAIN, MARION CRONIN, MEMORIAL (4)</b> Special landscaping with marker stone	Central	North island, Loose Park Lake (In Loose Park)
<b>GRISAFE, SALVATORE, MEMORIAL (3)</b> Jac Bowen; Abstract sculpture	Central	In The Paseo median at E. 16th St. (Salvatore Grisafe Memorial Plaza)
<b>GULF WAR VETERAN'S MEMORIAL (4)</b> Memorial plaque	Central	(In Longfellow Park)
<b>HAFF, DELBERT J., MEMORIAL (5)</b> Jorgen Dreyer; Portrait bust	South	Meyer Boulevard & Monroe Ave., at the west end of the fountain (In Haff Circle)

## ORNAMENTAL STRUCTURES - MONUMENTS

Monument Name (Council District Artwork & Sculptor (if involved))	Park Region	Location
<b>THE HEREFORD BULL (4)</b> Representational sculpture	Central	W. 13th St. & Summit St. (In Mulkey Square)
<b>“THE HIKER” (4)</b> (Spanish-American War, Philippine Insurrection, & China Relief Expedition memorial) Theo Alice Ruggles Kitson; Statue,	Central	South of Liberty Memorial Mall and Memorial Drive (In Penn Valley Park)
<b>KENNEDY, JOHN F., MEMORIAL (1)</b> Monument	North	Gladstone Boulevard & Benton Boulevard on The Concourse (In Kessler Park)
<b>LEWIS AND CLARK MEMORIAL (2)</b>	Central	8th St. & Jefferson St. (In West Terrace Park)
<b>LIBERTY MEMORIAL (4)</b> H. Van Buren Magonigle; Museum & Memory Hall with tower	Central	South of Pershing Road & Main St., (World National World War I Museum) (In Memorial Hill Park)
<b>LOOSE, JACOB L., MEMORIAL (4)</b> Rudolph Evans; Statue	Central	W. 51st St. & Wornall Road at east park entrance (In Loose Park)
<b>LOOSE MEMORIAL FLAGPOLE (5)</b>	South	Swope Parkway & Meyer Boulevard east of old Shelter House No. 1 (In Swope Park)
<b>“MASSASOIT” (4)</b> Cyrus E. Dallin; Statue	Central	SE corner Emanuel Cleaver II Boulevard & Main St.
<b>MEYER, AUGUST R., MEMORIAL (3)</b> Daniel Chester French; Monument	North	The Paseo & E. 10th St.
<b>MEYER CIRCLE GATEWAY &amp; MEMORIAL AVENUE OF TREES (4)</b> Monument and memorial grove	South	Meyer Boulevard & Ward Parkway, south of Meyer Circle
<b>MORMON MEMORIAL (3)</b> Justin Fairbanks; Monument	Central	Troost Lake, The Paseo & E. 29th St.
<b>NAVY MOTHERS’ CLUB (HEART OF AMERICA) MEMORIAL (4)</b> Memorial grove with dedicatory plaques	Central	East side of the Liberty Memorial Mall halfway down in memorial grove (In Memorial Hill Park)

## ORNAMENTAL STRUCTURES - MONUMENTS

Monument Name (Council District Artwork & Sculptor (if involved))	Park Region	Location
<b>PARKER, CHARLIE, MEMORIAL</b> ("BIRD LIVES") (3) Robert Graham; Monumental portrait head	Central	John "Buck" O'Neil Way & the Paseo
<b>PENDERGAST, JAMES, MEMORIAL (2)</b> Frederick C. Hibbard and Tom Corbin; Sculpture group	Central	E. 9th St. & Jefferson St. (Case Park)
<b>PENN SCHOOL HISTORIC MARKER</b> (4)	Central	W. 42nd St. & Broadway Blvd..
<b>PIONEER MOTHER MEMORIAL (4)</b> A. Phimister Proctor; Sculpture group	Central	West of Memorial Drive (In Penn Valley Park)
<b>PRECIOUS DOE MEMORIAL (5)</b>	Central	(In Hibbs Park)
<b>"THE PIONEERS" (4)</b> Tom Beard; Sculpture group	Central	Broadway & Westport Road (In Pioneer Park)
<b>"REMEMBERED ANGELS" MEMORIAL</b> (2) (Murdered children's memorial) Garden & monument	North	N. Oak St. at N.E. 32nd St (near the Children's Fountain in Waterworks Park)
<b>ROYSTER, WILLIAM R., MEMORIAL (1)</b> John Ferguson; Monument	North	Benton Boulevard & St. John Ave. North of The Concourse fountain (In Kessler Park)
<b>SANTA FE TRAIL MARKERS (3, 4 &amp; 6)</b>		
	Central	Gillham Road & E. 38th St. (Gillham Road)
	Central	South of Liberty Memorial Mall (Penn Valley Park)
	Central	E. 27th St. & Topping St. (Santa Fe Trail Park)
	South	6201 E. 93rd St (Santa Fe National Historic Trail)
	South	Red Bridge Road (Minor Park)

## ORNAMENTAL STRUCTURES - MONUMENTS

Monument Name (Council District Artwork & Sculptor (if involved))	Park Region	Location
<b>SCARRITT POINT MEMORIAL (1)</b> E.F. Corwin; Monument	North	West side of Walrond St. & Norledge Ave. (In Kessler Park)
<b>“THE SCOUT” (4)</b> Cyrus E. Dallin; Equestrian statue	Central	W. 29th St. & Pennsylvania Ave., overlooking Penn Valley Lake (In Penn Valley Park)
<b>SHIRLING, ALBERT ELWOOD, SANCTUARY (5)</b> Nature preserve	South	South of west end of Swinging Bridge in the Zoo (In Swope Park)
<b>SISTER CITIES INTERNATIONAL BRIDGE (4)</b> Pedestrian bridge	Central	Ward Parkway at Central St.
<b>SPALDING, CHARLES CARROLL, MEMORIAL (4)</b> Monument	Central	South of Penn Valley Lake at W. 29th St. & Pennsylvania Drive (In Penn Valley Park)
<b>SPANISH CANNON (3)</b> Spanish-American War memorial	North	The Paseo, in the median south of E. 12th St.
<b>STATUE OF LIBERTY (5)</b>	South	Meyer Boulevard & Prospect Ave.
<b>SWOPE, THOMAS H. MEMORIAL (5)</b> Wight & Wight; Monument & mausoleum	South	Northwest of Swope Memorial Clubhouse on the summit of the hill overlooking the Zoo (In Swope Park)
<b>UNION CEMETERY MEMORIAL (4)</b>	Central	Warwick Trafficway & E. 28th St.
<b>UNITED DAUGHTERS OF THE CONFEDERACY MEMORIAL (4)</b> Richard N. Wakefield; Monument	Central	Ward Parkway median at W. 55th St.
<b>“THE WAGON MASTER” (4)</b> (Santa Fe Trail memorial) L. E. “Gus” Shafer; Equestrian statue	Central	South side of south drive of Ward Parkway, west of Wornall Road on the Country Club Plaza
<b>WALK OF HONOR (4)</b>	Central	South side of Liberty Memorial (In Memorial Hill Park)
<b>WASHINGTON, GEORGE, (4) MEMORIAL</b> Henry M. Shrady; Equestrian statue	Central	Pershing Road & Grand Ave. (In Washington Square Park)



## ORNAMENTAL STRUCTURES - MONUMENTS

Monument Name (Council District Artwork & Sculptor (if involved))	Park Region	Location
<b>WESTPORT MEMORIAL MARKER (4)</b> Robert Merrell Gage; Monument	Central	Broadway & W. 40th St.
<b>WILLIAMS, REV. JOHN W., MEMORIAL (3)</b> Tom Corbin; Statue	North	The Paseo & Truman Road
<b>TOTAL</b>		<b>64</b>

## ORNAMENTAL STRUCTURES - SCULPTURE

<b>Sculpture Name (Council District Sculptor (if involved))</b>	<b>Park Region</b>	<b>Location</b>
<b>“A MAN WITH THE CERTAINTY OF A TREE AND FLAIR OF A FISH (4)</b> Concetta Morales; mosaic panels	Central	Tony Aguirre Community Center
<b>ARRINGTON “BUBBLES” KLICE (3)</b> Ed Dwight	Central	Gregg/Klice Community Center
<b>“BONFIRE AND MERIFIAN” (5)</b> Deborah Butterfield	South	Kansas City Zoo (Swope Park)
<b>“BUBBLE KLICE” (3)</b> Ed Dwight	Central	John H. Gregg, Arrington Klice Community Center
<b>“CANTILEVER DRUM” (5)</b> Dick Hollander	Central	Island in the Lake of the Enshriners in Brush Creek at Cleveland Ave. (Brush Creek Parkway)
<b>“THE COLONNADE” (3)</b>	North	12th Street & The Paseo
<b>DEGGINGER, N. CLYDE, MEMORIAL (SHEEP PIECE) (4)</b> Henry Moore, Abstract Sculpture	Central	Emanuel Cleaver II Blvd & Rockhill Rd.
<b>“DREAM PLAY” (5)</b> Allan Winkler	South	Marlborough Community Center
<b>“THE EAGLE” (4)</b> 18th C. Japanese	South	Ward Parkway median at W. 67th St.
<b>“FISHING ROCK” (5)</b> Bob Gulich	South	Zoo Entrance (Kansas City Zoo)
<b>“GREEN WINGS” (5)</b> William Reed	Central	Emanuel Cleaver II Boulevard & Elmwood Ave.
<b>“LEGRANDE NOEUD” (4) (THE GRAND KNOT)</b>	Central	Mill Creek Park
<b>“MAN IN DESPAIR” (4)</b> Jose Vasquez	Central	3915 Gillham Rd.
<b>“MAN ON PAYPHONE” (5)</b> Anonymous KCAI student	Central	4600 E. 63rd Street Trafficway, north side of Parks and Recreation Administration Building

## ORNAMENTAL STRUCTURES - SCULPTURE

Sculpture Name (Council District Sculptor (if involved))	Park Region	Location
"THE NEEDLE" (1) Dave Stevens	Central	W. 8th St. & Broadway (In Garment District Place)
"NEW FRIENDS" (4) George Lunden	Central	North drive of Ward Parkway, east of Wornall Road bridge
"THE PARADE" (3)	North	11th St. and The Paseo
"RABBIT HIDING FROM FOX" (5) Ken Ferguson	South	Lakeside Nature Center (Swope Park)
"THE RACE IS NOT ALWAYS TO THE SWIFT" (5) Ken Ferguson	South	Lakeside Nature Center (Swope Park)
"REACHING" (3) E. F. Corwin	Central	Van Brunt Boulevard & E. 26th Street
RIVER JACKS (6) Michele Oka Doner; fireplace, hearth, bronze fire screen and tools	South	Hillcrest Community Center
"ROCK & STEEL" (5) Craig Grimm	South	In front of Tropical Habitat Building (Kansas City Zoo)
SLACK, KAREN, MEMORIAL ("STEEL ARCH") (5) Karen Slack	South	South of E. 68th St. at The Paseo (In Dunn Park)
"CHINESE WARRIORS" (4)	Central	Ward Parkway and Central St.
"THE SPIRIT" (4) Rita Blitt	Central	North side of Brush Creek, east of Brookside Boulevard (Brush Creek Parkway)
"THE TERRACE" (1)	North	The Concourse
"THE THINKER" (4) Auguste Rodin	Central	South entrance, Nelson-Atkins Museum of Art
"TUBULAR FORM I" (4) Gary Whitmer	Central	Harrison Parkway
"TWISTING STEEL RIBBON" (3) Steve Klein	Central	Emanuel Cleaver II Boulevard & E. 35th St.

## ORNAMENTAL STRUCTURES - SCULPTURE

Sculpture Name (Council District Sculptor (if involved))	Park Region	Location
<b>"TWO DOVES SITTING ON A BRANCH UP HIGH" (5)</b> Ken Ferguson	South	Lakeside Nature Center (Swope Park)
<b>"UNTITLED" (2)</b> Ned Smyth; mosaic	North	Line Creek Community Center
<b>"VENETIAN RELIEF" (4)</b> Artist Unknown	South	Ward Parkway median at W. 65th St. Median
<b>"WOOD SPIDER" (1)</b> Carlos Setien	North	Chouteau Trafficway & N.E 46th St. (Lakewood Greenway)
<b>TOTAL</b>		<b>32</b>

## RECREATION FACILITIES - AMPHITHEATERS

Park Name (Council District)

Street Address

Park Region

Location

---

<b>BRUSH CREEK AMPHITHEATER (5)</b> 3700 Blue Parkway	Central	(In Brush Creek Greenway)
<b>HODGE PARK AMPHITHEATER (1)</b> 7000 N.E. Barry Road	North	(In Hodge Park)
<b>STARLIGHT THEATER (5)</b> 4600 Starlight Road	South	(In Swope Park)
<b>CHARLES B. WHEELER AMPHITHEATER (4)</b> Volker Boulevard & Oak St.	Central	(In Theis Park)
<b>TOTAL</b>		<b>4</b>

---

## AQUATIC FACILITIES

Park Name (Council District) Address	Park Region	Diving Pool	Swimming Pool	Wading Pool	Spray Ground
<b>AGUIRRE, TONY, COMMUNITY CENTER POOL (4)</b> (Indoor) 2050 West Pennway	Central		X	X	
<b>ARBOR VILLA PARK (4)</b> Main St. & E. 66th St. Terr.	South			X	
<b>ASHLAND SQUARE (3)</b> 23rd St. & Elmwood Ave.	Central			X	
<b>BRUSH CREEK COMMUNITY CENTER POOL (5)</b> Emanuel Cleaver II Boulevard & Cleveland Ave	Central		X	X	
<b>BUDD PARK (1)</b> Budd Park Esplanade & Denver Ave.	North		X		
<b>CAMP LAKE OF THE WOODS (5)</b> 6400 Oakwood Dr.	South		X		
<b>CENTRAL PARK (3)</b> Linwood Boulevard & Bales Ave.	Central				X
<b>CREWS, NELSON C., SQUARE (3)</b> E. 27th St. & Michigan Ave.	Central				X
<b>DOUGLASS PLAYGROUND AT GRACE WILLIAMS NICHOLL PARK (4)</b> 2632 Jarboe St.	Central				X
<b>GARRISON SQUARE (1)</b> E. 4th St. & Forest Ave.	North				X
<b>GILLHAM, ROBERT, PARK (4)</b> Gillham Road & E. 42nd St.	Central			X	
<b>GREGG COMMUNITY &amp; KLICE FITNESS CENTER (3)</b> (Indoor) 1600 John "Buck" O'Neil Way	Central		X	X	X
<b>GOLDEN OAKS PARK</b> N.E. 46th St. & N. Antioch Rd.	North				X

## AQUATIC FACILITIES

Park Name (Council District) Address	Park Region	Diving Pool	Swimming Pool	Wading Pool	Spray Ground
<b>HARMONY PARK (3)</b> E. 10th St. & Agnes Ave.	North				X
<b>JARBOE PARK (4)</b> W. 17th St. & Jarboe St.	Central			X	
<b>LINE CREEK COMMUNITY CENTER POOL (2)</b> 5940 N.W. Waukomis Dr.	North		X	X	
<b>LONGVIEW TRACT (6)</b> 7101 Longview Road	South				X
<b>LOOSE, JACOB L., PARK (4)</b> W. 52nd Terr. & Summit Ave.	Central				X
<b>SUNNYSIDE PARK (4)</b> W. 83rd St. & Summit St	South				X
<b>SWOPE PARK POOL (5)</b> 6700 Lewis Road	South	X	X		X
<b>THE GROVE POOL (3)</b> Benton Boulevard & Truman Road	Central	X	X	X	X
<b>TIFFANY HILLS AQUATIC CENTER (2)</b> N. Congress Ave. & Tiffany Springs Rd.	North	X	X	X	X
<b>TOTALS</b>	<b>22</b>	<b>3</b>	<b>9</b>	<b>10</b>	<b>13</b>

# BALL DIAMONDS

Park Name (Council District) Street Address	Park Region	Number of Diamonds	Lighted Diamonds
<b>ASHLAND SQUARE (3)</b> E. 23rd St. & Elmwood Ave.	Central	1	
<b>BIG SHOAL GREENWAY (1)</b> N.E. 56th St. & N. Indiana Ave.	North	es2	
<b>BLenheim PARK (5)</b> Gregory Boulevard & The Paseo	South	es1	
<b>BLUE HILLS PARK (5)</b> E. 53rd St. & Brooklyn Ave.	Central	es1	
<b>BLUE RIVER ATHLETIC FIELD (6)</b> I-435 & Blue River Road	South	es7	
<b>BLUE VALLEY PARK (3)</b> E. 23rd St. & Topping Ave.	Central	es3	2
<b>BLUES PARK (3)</b> E. 20th St. & Prospect Ave.	Central	1	
<b>BROOKSIDE PARK (4)</b> Brookside Boulevard & E. 56th St.	Central	es1	
<b>BROWN, SANFORD PLAZA (3)</b> Linwood Boulevard & Brooklyn Ave.	Central	1	
<b>BUDD PARK (1)</b> St. John Ave. & Brighton Ave.	North	1	
<b>CENTRAL PARK (3)</b> Linwood Boulevard & Bales Ave.	Central	es1	
<b>CHELSEA PARK (3)</b> E. 27th St. & Chelsea Ave.	Central	es1	
<b>CHOUTEAU GREENWAY (1)</b> N.E. 43rd St. & Winn Road	North	es1	
<b>CLARK-KETTERMAN ATHLETIC FIELD (6)</b> E. 107th St. & Skiles Ave.	South	es6	3
<b>CLEVELAND PARK (3)</b> E. 43rd St. & Cleveland Ave.	Central	es3 es Reserved by permit (see page 52)	3



## BALL DIAMONDS

Park Name (Council District) Street Address	Park Region	Number of Diamonds	Lighted Diamonds
<b>COOLEY PARK (1)</b> N. Antioch Road & Winn Road	North	cs2	1
<b>CORRINGTON PARK (3)</b> E. 18th St. & Corrington Ave.	Central	cs1	
<b>CRESTVIEW PARK (1)</b> N.E. 43rd St. & N. Troost Ave.	North	cs2	
<b>CREWS, NELSON C. SQUARE (3)</b> E. 27th St. & Woodland Ave.	Central	1	
<b>DUNN, WILBUR H. PARK (5)</b> Meyer Boulevard & The Paseo	South	1	
<b>ENGLEWOOD PARK (1)</b> N.E. Englewood Road & N. Troost Ave.	North	cs2	
<b>GILLHAM, ROBERT PARK (4)</b> Gillham Road & E. 41st St.	Central	cs2	
<b>GOLDEN OAKS PARK (1)</b> N.E. 46th St. & N. Antioch Road	North	cs1	
<b>GORMAN, ANITA B. PARK (1)</b> N.E. 46th St. & N.E. Davidson Road	North	cs1	
<b>HIBBS PARK (5)</b> E. 59th St. & Spruce Ave.	Central	1	
<b>HODGE, ROBERT H., PARK (1)</b> 7000 N.E. Barry Road	North	cs8	
<b>HOLMES PARK (4)</b> Holmes Road & E. 69th St.	South	1	
<b>INDIANA PARK (3)</b> E. 25th St. & Indiana Ave.	Central	cs1	
<b>IVANHOE PARK (3)</b> E. 43rd St. & Brooklyn Ave. E. 43rd St. & Wabash Ave.	Central	1 cs1	

cs Reserved by permit (see page 52)

# BALL DIAMONDS

Park Name (Council District) Street Address	Park Region	Number of Diamonds	Lighted Diamonds
<b>JARBOE PARK (4)</b> W. 17th St. & Jarboe St.	Central	1	
<b>LAKESWOOD GREENWAY (1)</b> I-35 to N.E. Vivion Road, parallel to N. Norton Ave.	North	cs1	
<b>LIBERTY PARK (3)</b> E. 34th Terr. & Stadium Dr.	Central	cs2	
<b>LYKINS, DR. JOHNSTONE, SQUARE (3)</b> E. 8th St. & Myrtle Ave.	North	2	
<b>MULKEY SQUARE (4)</b> W. 13th St. & Summit St.	Central	cs1	1
<b>NICHOLSON BALL DIAMOND (1)</b> 3601 Nicholson Ave.	North	1	
<b>NORTHEAST ATHLETIC FIELDS (1)</b> 6500 St. John Ave.	North	cs5	
<b>OAK PARK (3)</b> E. 43rd St. & Agnes Ave.	Central	1	
<b>OBSERVATION PARK (4)</b> W. 20th St. & Holly St.	Central	cs1	1
<b>PAIGE, SATCHEL STADIUM (5)</b> Swope Parkway & E. 51st St. (In Town Fork Creek Greenway)	Central	cs1	1
<b>PENN VALLEY PARK (4)</b> W. 28th St. & Wyandotte St.	Central	cs2	2
<b>PLATTE PURCHASE PARK (2)</b> N.W. 100th St. & Platte Purchase Drive	North	cs14	1
<b>PLEASANT VALLEY ROAD ATHLETIC COMPLEX (1)</b> 6401 Pleasant Valley Rd.	North	cs4	4

cs Reserved by permit (see page 52)

# BALL DIAMONDS

Park Name (Council District) Street Address	Park Region	Number of Diamonds	Lighted Diamonds
<b>PRATHER PARK (1)</b> Parvin Road & Prather Road	North	cs1	
<b>PROSPECT PLAZA PARK (3)</b> E. 12th St. & Prospect Ave.	North	1	
<b>ROANOKE PARK (4)</b> Roanoke Road, north of Valentine Road	Central	1	
<b>SAN RAFAEL PARK (1)</b> N.E. San Rafael Dr. & N.E. 53rd St.	North	cs2	
<b>SEARCY CREEK PARKWAY (1)</b> N.E. 42nd Terr. & N. Drury Ave. N.E. 56th St. & N.E. Cambridge Ave.	North	cs1 cs1	
<b>SEVEN OAKS PARK (3)</b> E. 39th St. & Kensington Ave.	Central	cs1	
<b>SHEFFIELD PARK (3)</b> E. 12th St. & Winchester Ave.	North	2	
<b>SOUTH OAK PARK (4)</b> E. 83rd St. & Oak St.	South	1	
<b>SPRING VALLEY PARK (3)</b> E. 27th Street & Woodland Ave.	Central	cs2	
<b>SUNNYSIDE PARK (4)</b> W. 83rd St. & Summit St.	South	cs3	
<b>SWOPE, THOMAS H. PARK (5)</b> E. 63rd Street Trafficway & Lewis Road E. 69th St. & Elmwood Ave.	South	cs3 cs3	3
<b>THE GROVE (3)</b> Benton Boulevard & Truman Road	Central	cs2	1
<b>THE PARADE (3)</b> The Paseo & Truman Road	Central	cs1	1
<b>TIFFANY HILLS PARK (2)</b> N. Congress Ave. & Tiffany Springs Rd. cs Reserved by permit (see page 52)	North	cs8	8

# BALL DIAMONDS

Park Name (Council District) Street Address	Park Region	Number of Diamonds	Lighted Diamonds
<b>TIFFANY SPRINGS PARK (2)</b> N.W. 88th St. & N. Hampton Road	North	es7	5
<b>TOWER PARK (4)</b> Holmes Road & E. 76th St.	South	es2	
<b>TOWN FORK CREEK GREENWAY (5)</b> E. 57th St. & Agnes Ave.	Central	2	
<b>VAYDIK, FRANK, PARK (2)</b> N.W. 56th St. & N.W. Waukomis Dr.	North	es3	2
<b>WATERWELL ATHLETIC COMPLEX (2)</b> MO Hwy 9 & N. Broadway Extension	North	es5	5
<b>WESTWOOD PARK (4)</b> W. 47th St. & Wyoming St.	Central	es1	
<b>WHITE OAK PARK (6)</b> E. 89th St. & Crescent Ave.	South	1	
<b>WINNER PARK (3)</b> 8400 E. Independence Ave.	North	1	
<b>TOTALS</b>	<b>64</b>	<b>148</b>	<b>44</b>

es Denotes ball diamonds reserved for league play (March to October). Ball diamond permits are required for non-league play during those months. For reservations call:

North Region (816) 784-6100  
 Central Region (816) 784-1135  
 South Region (816) 784-7000

# BIKEWAYS

Park Name (Council District) Location	Park Region	Bikeway Miles
<b>CLASS I BIKEWAYS *</b>		
<p><b>BRUSH CREEK TRAIL (4 &amp; 5)</b> East along the north side of Brush Creek from Roanoke Parkway to Troost Ave., from Tracy Ave. to Woodland Ave., from Olive St. to Agnes Ave. and then from Benton Blvd. to Lister Ave. East along the south side of Brush Creek from Roanoke Parkway to Troost Ave., from Tracy Ave. to Woodland Ave., from Olive St. to Chestnut Ave. and then from Benton Blvd. to Elmwood Ave.</p>	Central	2.42
<p><b>INDIAN CREEK GREENWAY (4)</b> State Line Road to 99th St.</p>	South	2.90
<p><b>LINE CREEK PARKWAY (2)</b> Barry Road to Stagecoach Road</p>	North	0.83
<p><b>MAPLEWOODS PARKWAY (1)</b> MO Route 152 to NE 96th St.</p>	North	0.49
<p><b>RIVERFRONT HERITAGE TRAIL (2 &amp; 4)</b> West along West Pennway, across West Pennway to Jarboe St. continuing along east side of Jarboe Park, over I-670 then along east side of Mulkey Square, through Ermine Case, Jr. Park and West Terrace Park.</p>	Central	1.00
<p><b>SHOAL CREEK PARKWAY (1)</b> N. 87th Terr. to Barry Road</p>	North	0.25
<p><b>TOWN FORK CREEK GREENWAY (5)</b> South along Swope Parkway from SE corner of Swope Parkway and Blue Parkway, west at line of E. 50th Street (north boundary of Satchel Paige Stadium field) to Town Fork Creek, southwesterly between Paige Stadium and Creek channel, continuing on east side of Creek to E. 57th Street and approx. Bellefontaine Ave., then along west side of Creek to line of E. 58th Street, then west to terminus at E. 58th St. and Agnes St.</p>	Central	0.99
<p><b>VIVION ROAD TRAIL (1)</b> N. Oak Trafficway to N. Campbell Rd.</p>	North	0.35
<p><b>WEST LONGVIEW PARKWAY (6)</b> E. 106th Street to Raytown Road</p>	South	1.27

# BIKEWAYS

Park Name (Council District) Location	Park Region	Bikeway Miles
<b>CLASS II BIKEWAYS ** - NONE</b>		
<b>CLASS III BIKEWAYS ***</b>		
<b>KESSLER, GEORGE E., PARK (1)</b> From Belmont Avenue west along Gladstone Boulevard and Cliff Drive, west to The Paseo.	North	3.79
<b>SWOPE, THOMAS H., PARK (5)</b> Starlight Road, west to The Mall Drive, then south & east, ending at Kansas City Zoo gate.	South	1.37
<b>TOTAL MILES:</b>	<b>11</b>	<b>15.66</b>

- \*Class I: Two-way paths separated from most vehicular traffic.
- \*\* Class II: One-way paths on roadways with pavement markings separating path and vehicular traffic.
- \*\*\* Class III: One-way path on roadways with bikeway signs along sides of roadways.

## COMMUNITY CENTERS

Park Name (Council District) Address	Park Region	Year Built	Square Feet
<b>AGUIRRE, TONY, COMMUNITY CENTER (4)</b> 2050 West Pennway; 784-1300	Central	2000	26,600
<b>BRUSH CREEK COMMUNITY CENTER (5)</b> 3801 E. Emanuel Cleaver II Blvd.; 513-0731	Central	1996	14,219
<b>GARRISON COMMUNITY CENTER (1)</b> E. 5th St. & Troost Ave.; 784-1140	North	1913	14,053
<b>GREGG, JOHN H. , ARRINGTON KLICE COMMUNITY &amp; FITNESS CENTER (3)</b> 1600 John "Buck" O'Neil Way; 784-1135	Central	1997	29,767
<b>HILLCREST COMMUNITY CENTER (6)</b> 10401 Hillcrest Road; 784-7000	South	1995	17,811
<b>KANSAS CITY NORTH COMMUNITY CENTER (1)</b> 3930 N. Antioch Road; 784-6100	North	1951	20,142
<b>LINE CREEK COMMUNITY CENTER &amp; ICE ARENA (2)</b> 5940 N.W. Waukomis Dr.; 513-0760	North	1996	32,606
<b>MARLBOROUGH COMMUNITY CENTER (5)</b> 8204 The Paseo; 784-3100	South	2000	9,849
<b>SOUTHEAST COMMUNITY CENTER (5)</b> 3601 E. 63rd St.; 784-3200	South	1956	8,914
<b>WESTPORT-ROANOKE COMMUNITY CENTER (4)</b> 3601 Roanoke Road; 784-5200	Central	1962	9,615
<b>TOTAL</b>	<b>10</b>		

# EXERCISE TRAILS

Park Name (Council District) Street Address	Park Region	Length in Miles	Surface
<b>BANNISTER PARK (6)</b> 9800 James A. Reed Road	South	0.53	Asphalt
<b>BARRY ROAD PARK (2)</b> 7601 W. Barry Rd.	North	0.47	Concrete
<b>BENT TREE PARK (6)</b> E. 98th St. & View High Dr.	South	0.27	Asphalt
<b>BLLENHEIM PARK (5)</b> E. Gregory Boulevard & The Paseo	South	0.30	Asphalt
<b>BUDD PARK (1)</b> St. John Ave. & Brighton Ave.	North	0.70	Asphalt
<b>CRESTVIEW PARK (1)</b> N.E. 43rd St. & N. Troost Ave.	North	0.80	Asphalt
<b>CLARK-KETTERMAN ATHLETIC FIELD (6)</b> E. 107th St. & Skiles Rd.	South	0.35	Concrete
<b>DARTER, JERRY, PARK (6)</b> E. 105th St. & Hillcrest Road	South	0.26	Asphalt
<b>GILLHAM, ROBERT, PARK (4)</b> Brush Creek Boulevard & Gillham Road	Central	0.90	Asphalt
<b>GLADSTONE BOULEVARD (1)</b> The Concourse to Belmont Boulevard	North	1.70	Asphalt/Concrete
<b>GORMAN, ANITA B., PARK (1)</b> N.E. 46th Terr. & N. Davidson Ave.	North	1.00	Asphalt/Concrete
<b>ISER PARK</b> E. 112th Terr. & Sycamore Ave.	South	0.30	Concrete
<b>LAKWOOD GREENWAY (1)</b> I-35 to N.E. Vivion Road parallel to N. Norton Ave.	North	1.88	Concrete
<b>LOOSE, JACOB L., PARK (4)</b> W. 51st St. & Wornall Road	Central	2.57	1-Reslite 1-Concrete



# EXERCISE TRAILS

Park Name (Council District) Street Address	Park Region	Length in Miles	Surface
<b>MIGLIAZZO, CARL, PARK (6)</b> Minor Dr. & Pennsylvania Ave.	South	0.40	Asphalt
<b>MILL CREEK PARK (4)</b> J.C. Nichols Parkway & Emanuel Cleaver II Boulevard	Central	0.96	Reslite/Asphalt
<b>MONTGALL PARK</b> E. 22nd St. & Agnes Ave.	Central	0.50	Asphalt
<b>NOBLE PARK (5)</b> E. 75th St. & Cleveland Ave.	South	0.60	Asphalt
<b>PENN VALLEY PARK (4)</b> Pershing Road & Main St.	Central	1.88	Asphalt
<b>PLATTE PURCHASE PARK (2)</b> N.W. 100th St. & Platte Purchase Drive	North	1.00	Crushed Limestone
<b>REED, JAMES A. PARK (6)</b> E. 89th St. & James A. Reed Road	South	0.49	Concrete
<b>ROMEY HILLS PARK (2)</b> N.E. 101st Pl. & N. Main St.	North	0.29	Concrete
<b>SANTA FE TRACE PARK (6)</b> Martha Truman Rd. & Holmes Rd.	South	0.36	Crushed Limestone
<b>SCOTT PARK (6)</b> 4141 E. 100th Terr.	South	0.28	Concrete
<b>STRATHBURY PARK (2)</b> I-29 & N.W. 60th St.	North	0.48	Asphalt
<b>SUNNYSIDE PARK (4)</b> 83rd St. & Summit	South	0.86	Asphalt
<b>SWOPE PARK (5)</b> 4601 E. Gregory Blvd. Fox Hollow Trail **behind Lakeside Nature Center	South	2.00	Hiking Trail
<b>THE PARADE (3)</b> The Paseo & Truman Road (Running track)	Central	0.30	Asphalt

\*\* limited access nature trail

## EXERCISE TRAILS

<b>Park Name (Council District) Street Address</b>	<b>Park Region</b>	<b>Length in Miles</b>	<b>Surface</b>
<b>TOWER PARK (4)</b> Holmes Road & 75th St.	South	0.77	Asphalt
<b>WINNER PARK (3)</b> 8400 E. Independence Ave.	North	0.35	Asphalt
<b>WOODSMOKE PARK (2)</b> N.W. 70th St. & Hilldale	North	0.50	Woodchips
<b>TOTALS</b>	<b>31</b>	<b>24.05</b>	

# FOOTBALL FIELDS

Park Name (Council District) Street Address	Park Region	Number of Fields	Lighted Fields
<b>BLUE RIVER ATHLETIC FIELD (6)</b> South loop I-435 & Prospect Ave.	South	3	
<b>CENTRAL PARK (3)</b> Linwood Boulevard & Bales Ave.	Central	1	
<b>COOLEY PARK (1)</b> N. Antioch Road & Winn Road	North	1	1
<b>ENGLEWOOD PARK (1)</b> Englewood Road & N. Troost Ave.	North	1	
<b>GAGE PARK (4)</b> W. 23rd St. & Jarboe St.	Central	1	
<b>HODGE, ROBERT H., PARK (1)</b> N.W. 96th St. & north loop I-435	North	1	
<b>PLATTE PURCHASE PARK (2)</b> N.W. 100th St. & Platte Purchase Drive	North	1	1
<b>PLEASANT VALLEY ROAD ATHLETIC COMPLEX (1)</b> 6401 Pleasant Valley Road	North	3	1
<b>SAN RAFAEL PARK (1)</b> N.W. 57th St. & San Rafael Dr.	North	1	
<b>SWOPE, THOMAS H. PARK (5)</b> E. 63rd Street Trafficway & Lewis Road	South	1	
<b>TIFFANY SPRINGS PARK (2)</b> N.W. 88th St. & N. Hampton Road	North	2	1
<b>VAYDIK, FRANK, PARK (2)</b> N.W. 56th St. & N.W. Waukomis Dr.	North	1	1
<b>WATERWELL ATHLETIC COMPLEX (2)</b> Mo Hwy. 9 & N. Broadway	North	1	1
<b>TOTALS</b>	<b>13</b>	<b>18</b>	<b>6</b>

## GOLF COURSES

Park Name (Council District) Street Address	Park Region	Holes	Total Yards	Driving Range	Putting Clock	U.S.G.A. Course Rating
<b>HEART OF AMERICA GOLF COURSE &amp; ACADEMY* (5)</b> 7501 Blue River Road (In Swope Park)	South	21	4,225	X	X	62.2
<b>HODGE, ROBERT H., GOLF COURSE (1)</b> 7000 N.E. Barry Road	North	18	6,223	X	X	69.5
<b>MINOR, WILLIAM, GOLF COURSE (6)</b> E. 111st St. & Holmes Road	South	18	5,299	X	X	66.9
<b>SHOAL CREEK GOLF COURSE (1)</b> N.E. 89th St. & Shoal Creek Parkway	North	18	6,944	X	X	70.8
<b>SWOPE MEMORIAL GOLF COURSE (5)</b> 6900 Swope Memorial Drive	South	18	6,036		X	70.9

\* 9 - Hole Regulation 2,290 Yards  
 9 - Hole Par 3 Course 1,245 Yards  
 3 - Hole First Tee Holes 690 Yards

## FLYING DISC GOLF COURSES

Park Name Street Location	Park Region	Holes
<b>BLUE VALLEY PARK (3)</b> E. 23 <sup>rd</sup> St. & Topping Ave.	Central	27
<b>KESSLER, GEORGE E., PARK (1)</b> The Paseo to Belmont Boulevard North Bluffs	North	18
<b>SWOPE, THOMAS H., PARK (5)</b> Swope Parkway & Meyer Boulevard	South	18
<b>WATERWORKS PARK (2)</b> N.E. 32 <sup>nd</sup> St. & N Oak Trafficway	North	18

# LAKES

Park Name (Council District) Address	Park Region	Acres	Park Location
<b>BALES LAKE (3)</b> E. 24th St. & Topping Ave.	Central	2.60	(In Blue Valley Park)
<b>BRUSH CREEK LAKES</b> Roanoke Lake (4) Brookside Lake (4) Lake of the Enshriners (5)	Central Central Central	6.67 4.75 21.20	(In Brush Creek Greenway)
<b>CHAUMIERE LAKE (1)</b> N.E. 43rd St. & N. Indiana Ave.	North	5.00	(In Chaumiere Woods Park)
<b>DEER LAKE (6)</b> I-435 & Prospect Ave.	South	3.06	(In Blue River Athletic Field)
<b>ENGLEWOOD LAKE (1)</b> Englewood Road & N. Troost Ave.	North	5.00	(In Englewood Park)
<b>HODGE PARK LAKES (1)</b> 7000 N.E. Barry Road	North	13.00	(In Hodge Park) 4 lakes on Golf Courses
<b>KLAPMEYER LAKE (6)</b> W. 126th St. & State Line Road	South	2.00	(In Klapmeyer Park)
<b>THE LAGOON (5)</b> E. 67th St. & Lewis Road	South	14.59	(In the Kansas City Zoo/ Swope Park)
<b>LAKE OF THE WOODS (5)</b> Gregory Boulevard & Oldham Road	South	8.75	(In Swope Park)
<b>LAKESWOOD GREENWAY LAKES (1)</b> N.E. 46th St. & N. Norton Ave.	North	9.27	(In Lakewood Greenway) 2 lakes
<b>LOOSE LAKE (4)</b> W. 52nd St. & Wornall Road	Central	1.47	(In Loose Park)
<b>MIGLIAZZO LAKE (6)</b> W. 119th St. and Pennsylvania Ave.	South	2.20	(In Migliazzo Park)
<b>MINOR PARK LAKES (6)</b> E. 114th St. & Troost Ave.	South	2.31	(In Minor Park) 3 lakes on Golf Course
<b>NORTH TERRACE LAKE (1)</b> Chestnut Trfwy. & Cliff Drive	North	2.32	(In Kessler Park)

# LAKES

Park Name (Council District) Address	Park Region	Acres	Park Location
<b>PENN VALLEY LAKE (4)</b> W. 27th St. & Broadway	Central	3.08	(In Penn Valley Park)
<b>SCOTT LAKE (6)</b> 4100 E. 100th St. Terr.	South	2.00	(In Scott Park)
<b>SMITH LAKE (6)</b> E. 135th St. & Prospect Ave.	South	1.74	(In Jerry Smith Park)
<b>SPRING VALLEY LAKE (3)</b> E. 28th St. & Spring Valley Drive	Central	2.00	(In Spring Valley Park)
<b>TROOST LAKE (3)</b> The Paseo & E. 29th St.	Central	3.55	(In The Paseo)
<b>TOTALS</b>	<b>19</b>	<b>116.56</b>	<b>27 Lakes</b>

# MUSEUMS

Park Name (Council District) Address	Park Region	Location
<b>NATIONAL WORLD WAR I MUSEUM AT LIBERTY MEMORIAL (4)</b> 100 W. 26th St.	Central	(In Memorial Hill Park)
<b>SHOAL CREEK LIVING HISTORY MUSEUM (1)</b> 7000 N.E. Barry Road	North	(In Robert H. Hodge Park)
<b>SEXTON'S COTTAGE (4)</b> 227 E. 28th St. Terr.	Central	(In Union Cemetery)
<b>WATKINS, BRUCE R., CULTURAL HERITAGE CENTER (5)</b> 3700 Blue Parkway	Central	(In Brush Creek Greenway)
<b>TOTALS</b>		<b>4</b>

## SHELTERS

Park Name (Council District) Address	Park Region	Number of Shelters	Available for Reservations
<b>ARLETA PARK (5)</b> E. 77th St. & Prospect Ave.	South	1	
<b>BLUE HILLS PARK (5)</b> E. 53rd St. & Brooklyn Ave.	Central	1	
<b>BLUE VALLEY PARK (3)</b> E. 23rd St. & Topping Ave.	Central	3	1
<b>BUDD PARK (1)</b> St. John Ave. & Brighton Ave.	North	3	
<b>CAMP LAKE OF THE WOODS (5)</b> 6400 Oakwood Dr.	South	2	
<b>CLARK-KETTERMAN ATHLETIC FIELD (6)</b> E. 107th St. & Skiles Ave.	South	1	1
<b>CHOUTEAU GREENWAY (1)</b> N.E. 46th St. & Chouteau Trfwy.	North	1	
<b>COLUMBUS SQUARE (1)</b> Missouri Ave. & Holmes St.	North	1	
<b>DARTER, JERRY PARK (6)</b> E. 105th St. & Hillcrest Road	South	1	1
<b>DIETRICH, SHEILA KEMPER PARK (4)</b> Gillham Rd. & E. 27th St.	Central	1	
<b>DUNBAR PARK (3)</b> E. 36th St. & Oakley Ave.	Central	1	
<b>HODGE, ROBERT H., PARK (1)</b> 7000 N.E. Barry Road	North	1	1
<b>LOOSE, JACOB L. PARK (4)</b> W. 51st St. & Wornall Road	Central	1	1
<b>MINOR, WILLIAM PARK (6)</b> Red Bridge Road (E. 111th St.)	South	2	1



## SHELTERS

Park Name (Council District) Address	Park Region	Number of Shelters	Available for Reservations
<b>MONTGALL PARK (3)</b> E. 22nd St. & Agnes Ave.	Central	1	
<b>MULKEY SQUARE (4)</b> W. 13th St. & Summit St.	Central	1	
<b>NOBLE PARK (5)</b> 73rd St. & Indiana Ave.	South	1	
<b>PENN VALLEY PARK (4)</b> W. 28th & Kessler Rd.	Central	1	
<b>PENGUIN PARK (1)</b> N.E. Vivion Road & N. Norton Ave.	North	1	1
<b>PLATTE PURCHASE PARK (2)</b> N.W. 100th St. & Platte Purchase Dr.	North	1	
<b>RUSKIN WAY PARK (6)</b> E. 114th St. & Ruskin Way	South	1	
<b>SAN RAFAEL PARK (1)</b> N.E. 53rd St. & San Rafael Dr.	North	1	
<b>SEVEN OAKS PARK (3)</b> E. 39th St. & Kensington Ave.	Central	1	
<b>SHEFFIELD PARK (3)</b> E. 12th St. & Winchester Ave.	North	1	
<b>SPRING VALLEY PARK (3)</b> E. 27th St. & Woodland Ave.	Central	2	
<b>SWOPE, THOMAS H., PARK (5)</b> Swope Parkway & Meyer Boulevard	South	9	8
<b>SYCAMORE PARK (6)</b> E. 108th St. & Sycamore Ave.	South	1	
<b>TIFFANY SPRINGS PARK (2)</b> N.W. 88th St. & N. Hampton Rd.	North	4	
<b>TOWER PARK (4)</b> E. 76th St. & Holmes Road	South	2	1

## SHELTERS

Park Name (Council District) Address	Park Region	Number of Shelters	Available for Reservations
<b>VINEYARD PARK (3)</b> E. 40th St. Terr. & Vineyard Dr.	Central	1	
<b>VIVION ROAD BACKYARD WILDLIFE DEMONSTRATION GARDEN (1)</b> N.E. 47 St. & N.E. Vivion Rd.	North	1	
<b>WESTWOOD PARK (4)</b> W. 47th St. & Wyoming St.	Central	1	
<b>WARFORD PARK (6)</b> E. 114th St. & Cleveland Ave.	South	1	
<b>WINNER PARK (3)</b> 8400 E. Independence Ave.	North	1	
<b>WINNWOOD PARK (1)</b> N.E. 44th St. & N. Cypress Ave.	North	1	
<b>TOTALS</b>	<b>35</b>	<b>54</b>	<b>16</b>

*Shelters may be reserved by the public on a fee basis; call (816) 513-8931  
Utilities are provided seasonally at reserved shelters*

## SOCCER FIELDS

Park Name (Council District) Address	Park Region	Number of Fields
<b>BELVIDERE PARK (1)</b> Independence Ave. & Lydia Ave.	North	2
<b>CENTRAL PARK (3)</b> Linwood Boulevard & Bales St.	Central	1
<b>HEIM PARK (1)</b> Chestnut Trfwy. & Martin Ave.	North	1
<b>LYKINS, DR. JOHNSTONE, SQUARE (3)</b> E. 8th St. & Myrtle Ave.	North	2
<b>MAPLE PARK (1)</b> Maple Boulevard & Lexington Ave.	North	1
<b>MINOR, WILLIAM, PARK (6)</b> Red Bridge Road (E. 111th St.) & Holmes Road	South	1
<b>NICHOLSON BALL DIAMOND</b> 3601 Nicholson Ave	North	1
<b>ROANOKE PARK (4)</b> Roanoke Road & Karnes Boulevard	Central	1
<b>SHEFFIELD PARK (3)</b> E. 39th St. & Winchester Ave.	North	1
<b>SWOPE, THOMAS H., PARK (5)</b> E. 63rd St. Trafficway & Lewis Road	South	7
<b>SYCAMORE PARK (6)</b> E. 108th St. & Sycamore Ave.	South	1
<b>TIFFANY HILLS PARK (2)</b> N. Congress Ave. & Tiffany Springs Rd.	North	2
<b>TIFFANY SPRINGS PARK (2)</b> N.W. 88th St. & N. Hampton Road	North	5
<b>VAYDIK, FRANK, PARK (2)</b> N.W. 56th St. & N.W. Waukomis Dr.	North	1
<b>TOTALS</b>	<b>14</b>	<b>27</b>

## SPECIAL FACILITIES

Park Name (Council District) Address	Park Region	Location
<b>BLUE VALLEY RECREATION CENTER (3)</b> E. 18th St. & White Ave. (Operated by Police Athletic League)	Central	(In Blue Valley Park)
<b>CARING &amp; SHARING, INC.</b> 5605 E. 63rd St. Trafficway	South	(In Swope Park)
<b>COMMUNITY GARDEN (4)</b> E. 14th St. & Indiana Ave.	Central	(In Freeway Park)
<b>COMMUNITY GARDEN (5)</b> Kensington Ave. & E. 70th St.	South	(In Swope Park)
<b>GAME STREET (5)</b> Swope Parkway & Meyer Boulevard	South	(In Swope Park)
<b>GARDEN CENTER (4)</b> 5200 Pennsylvania Ave.	Central	(In Loose Park)
<b>HANDBALL COURTS (5)</b> 8400 Raytown Rd.	Central	(In Jackson County Park)
<b>JUST OFF-BROADWAY THEATER (4)</b> Broadway & W. 31st St.	Central	(In Penn Valley Park)
<b>KANSAS CITY NORTHERN MINIATURE RAILROAD (2)</b> 5940 N.E. Waukomis Dr.	North	(In Frank Vaydik Park)
<b>KANSAS CITY PUBLIC LIBRARY IRENE H. RUIZ BIBLIOTECA DE LAS AMERICAS (4)</b> 2017 West Pennway	Central	(In West Pennway)
<b>KANSAS CITY WIZARDS SOCCER TRAINING FACILITY (5)</b> E. 63rd St. & Lewis Rd.	South	(In Swope Park)
<b>KANSAS CITY ZOOLOGICAL PARK (5)</b> The Mall & Zoo Drive	South	(In Swope Park)
<b>LAKE OF THE WOODS EQUESTRIAN ACADEMY (5)</b> Oakwood Drive (In Swope Park)	South	(In Swope Park)

## SPECIAL FACILITIES

Park Name (Council District) Address	Park Region	Location
<b>LAKESIDE NATURE CENTER (5)*</b> 4601 E. Gregory Boulevard	South	(In Swope Park)
<b>McLANE, STANLEY R., ARBORETUM (4)</b> Wornall Road & W. 51st St.	Central	(In Loose Park)
<b>OFF-LEASH DOG PARK (4)</b> W. 29th St. & Wyandotte St.	Central	(In Penn Valley Park)
<b>PENN VALLEY SKATE PARK (4)</b> W.29th St. & Pennsylvania Ave.	Central	(In Penn Valley Park)
<b>ROLLER HOCKEY COURT (4)</b> E. 69th St. & Holmes	South	(In Holmes Park)
<b>RONALD MCDONALD HOUSE (4)</b> 2502 Cherry St.	Central	(In Longfellow Park)
<b>SKATEBOARD PARK (1)</b> 6401 N.E. Pleasant Valley Rd.	North	(In Pleasant Valley Road Athletic Complex)
<b>SMITH, LAURA CONYERS, ROSE GARDEN (4)*</b> W. 51st. & Wornall Rd.	Central	(In Loose Park)
<b>STARLIGHT THEATER (5)</b> 4600 Starlight Road	South	(In Swope Park)
<b>SWOPE PARK CAMPS (5)*</b> Gregory Boulevard & Oldham Road Camp Hope and Camp Lake of the Woods	South	(In Swope Park)
<b>SWOPE INTERPRETIVE CENTER (5)</b> 6601 Swope Parkway	South	(In Swope Park)
<b>THE BLACK ARCHIVES (3)</b> E. 17th St. & Woodland Ave.	Central	(In Parade Park).
<b>TRACY ARTS PARK VISUAL AND PERFORMING ARTS FACILITY (3)</b> 2025 Tracy Ave.	Central	(In Tracy Arts Park)
<b>TOTAL</b>		<b>26</b>

## TENNIS COURTS

Park Name (Council District) Address	Park Region	Number of Courts	Lighted Courts	Practice Boards
<b>ARBOR VILLA PARK (4)</b> E. 66th St. Terr. & Main St.	South	1		
<b>ASHLAND SQUARE (3)</b> E. 23rd St. & Elmwood Ave.	Central	2		
<b>BARRY ROAD PARK (2)</b> 8299 N. Congress Ave.	North	8	8	
<b>BLUE HILLS PARK (5)</b> E. 53rd St. & Brooklyn Ave.	Central	2		X
<b>BROOKSIDE COURT (4)</b> Brookside Boulevard & W. 63rd St.	South	3		
<b>BROOKSIDE PARK (4)</b> Brookside Boulevard & E. 56th St.	Central	1		X
<b>BRUSH CREEK COURTS (4)</b> Rockwell Road & Ward Parkway	Central	2		
<b>BUDD PARK (1)</b> St. John Ave. & Hardesty Ave.	North	2		
<b>CENTRAL PARK (3)</b> Linwood Boulevard & Askew Ave.	Central	4	4	
<b>CHELSEA PARK (3)</b> E. 26th St. & Chelsea Ave.	Central	1		
<b>CLARK-KETTERMAN ATHLETIC FIELD (6)</b> E. 107th St. & Skiles Ave.	South	2	2	
<b>CREWS, NELSON C., SQUARE (3)</b> E. 26th St. & Woodland Ave.	Central	3		
<b>DIETRICH, SHEILA KEMPER, PARK (4)</b> Gillham Road & E. 27th St.	Central	2		
<b>DUNN, WILBUR H., PARK (5)</b> Meyer Boulevard & The Paseo	South	1		
<b>GILLHAM, ROBERT, PARK (4)</b> Gillham Road & E. 39th St.	Central	4		

# TENNIS COURTS

Park Name (Council District) Address	Park Region	Number of Courts	Lighted Courts	Practice Boards
<b>GORMAN, ANITA B., PARK (1)</b> N.E. 46th St. Terr. & N.E. Davidson Ave.	North	2		
<b>HYDE PARK (4)</b> Gillham Road & E. 37th St.	Central	2		
<b>KANSAS CITY NORTH COMMUNITY CENTER (1)</b> 3930 N. Antioch Road	North	2		
<b>KING, MARTIN LUTHER, JR., SQUARE (5)</b> Swope Parkway & Woodland Ave.	Central	4	4	X
<b>LOOSE, JACOB L., PARK (4)</b> W. 52nd St. Terr. & Summit St.	Central	4		X
<b>MILL CREEK PARK PLAZA TENNIS CENTER (4)</b> J.C. Nichols Parkway & Ward Parkway	Central	14	14	X
<b>MINOR, WILLIAM, PARK (6)</b> 11420 Blue River Road	South	12	6	X
<b>PENN VALLEY PARK (4)</b> Scout Drive (W. 29th & Pennsylvania Ave.)	Central	4		X
<b>PROSPECT PLAZA (3)</b> E. 12th St. & Prospect Ave.	North	2	2	
<b>ROANOKE PARK (4)</b> Roanoke Road & Valentine Road	Central	2		
<b>SEVEN OAKS PARK (3)</b> E. 39th St. & Kensington Ave.	Central	2		
<b>SHEFFIELD PARK (3)</b> E. 12th St. & Winchester Ave.	North	2		
<b>SUNNYSIDE PARK (4)</b> W. 82nd St. and Summit St.	South	3		
<b>SWOPE, THOMAS H., PARK (5)</b> North of Shelter No. 2, east of Pavilion Road	South	2		

## TENNIS COURTS

Park Name (Council District) Address	Park Region	Number of Courts	Lighted Courts	Practice Boards
<b>THE CONCOURSE (1)</b> Anderson Ave. & Bellefontaine Ave.	North	4	4	X
<b>THE PARADE (3)</b> Truman Rd. & Woodland Ave.	Central	4	4	X
<b>TOWN FORK CREEK GREENWAY (5)</b> E. 57th St. & Bellefontaine Ave.	Central	4		X
<b>WINNWOOD PARK (1)</b> N.E. 44th St. & N. Cypress Ave.	North	2		
<b>TOTALS</b>	<b>33</b>	<b>109</b>	<b>48</b>	<b>10</b>



# SERVICE FACILITIES

Facility Name (Council District) Address & Phone	Park Region	Location
<b>ADMINISTRATIVE OFFICES</b>		
<b>TERRY R. DOPSON PARKS AND RECREATION ADMINISTRATION BLDG (5)</b> 4600 E. 63rd Street Trafficway Kansas City, MO 64130 PH: (816) 513-7500 FAX: (816) 513-7719	South	(In Swope Park)
<b>PARK MANAGEMENT REGIONS</b>		
<b>NORTH REGION (1)</b> 1301 Chouteau Trafficway Kansas City, MO 64120 PH: (816) 513-9580	North	(Municipal Service Center West)
<b>CENTRAL REGION (4)</b> 3915 Gillham Road Kansas City, MO 64110 PH: (816) 784-5030	Central	(In Gillham Road)
<b>SOUTH REGION (5)</b> 6901 Elmwood Avenue Kansas City, MO 64132 PH: (816) 513-8931	South	(In Swope Park)
<b>PARK LANDSCAPE SERVICES</b>		
4600 E. 63rd Street Trafficway Kansas City, MO 64130 PH: (816) 513-7640		(Administration Building)
<b>LANDSCAPE OPERATIONS/ GREENHOUSE (5)</b> 6901 Elmwood Avenue Kansas City, MO 64132 PH: (816) 513-8970	South	(In Swope Park)
<b>FORESTRY OPERATIONS (1)</b> 1301 Chouteau Trafficway Kansas City, MO 64120 PH: (816) 513-9552	North	(Municipal Service Center West)

# SERVICE FACILITIES

Facility Name (Council District) Address & Phone	Park Region	Location
<b>ZOOLOGICAL SERVICES</b>		
<b>DERAMUS BUILDING (5)</b> 6800 Zoo Drive Kansas City, MO 64123 PH: (816) 513-5800	South	(In Swope Park)
<b>JEROME COHEN ADMINISTRATION CENTER (5)</b> 6700 Zoo Drive Kansas City, MO 64132 PH: (816) 513-5700	South	(In Swope Park)
<b>ZOO OPERATIONS CENTER (5)</b> 6900 Zoo Drive Kansas City, MO 64132 PH: (816) 513-5800	South	(In Swope Park)

## SUMMARY-PARK & ROADWAYS

Reference	Acres	Rdwy. Miles
<b>PARKS</b>		
		PARK ROADS
Park property	9,534.86	40.23
City-assigned property	166.63	0.00
Leased property	<u>97.47</u>	<u>0.00</u>
<b>PARK TOTALS</b>	<b>9,798.96</b>	<b>40.23</b>
<b>ROADWAYS</b>		
EAST DISTRICT		
Boulevards	440.80	30.99
Parkways	825.08	38.12
Streets	<u>29.64</u>	<u>4.19</u>
EAST DISTRICT TOTALS	1,295.52	73.30
WEST DISTRICT		
Boulevards	311.78	30.92
Parkways	439.13	25.84
Streets	<u>20.79</u>	<u>3.68</u>
WEST DISTRICT TOTALS	771.70	60.44
<b>ROADWAY TOTALS</b>	<b>2,067.22</b>	<b>133.74</b>
<b>RECREATION AND PARK SERVICE FACILITIES</b>		
Recreation Facilities		
Park property	3.33	0.00
City-assigned property	5.66	0.00
Leased property	<u>0.50</u>	<u>0.00</u>
TOTAL RECREATION FACILITIES	9.03	0.00
Service Facilities		
Park property	<u>6.75</u>	<u>0.00</u>
TOTAL SERVICE FACILITIES	6.75	0.00
<b>FACILITIES TOTALS</b>	<b>16.24</b>	<b>0.00</b>
<b>GRAND TOTAL</b>	<b>11,882.42</b>	<b>173.97</b>

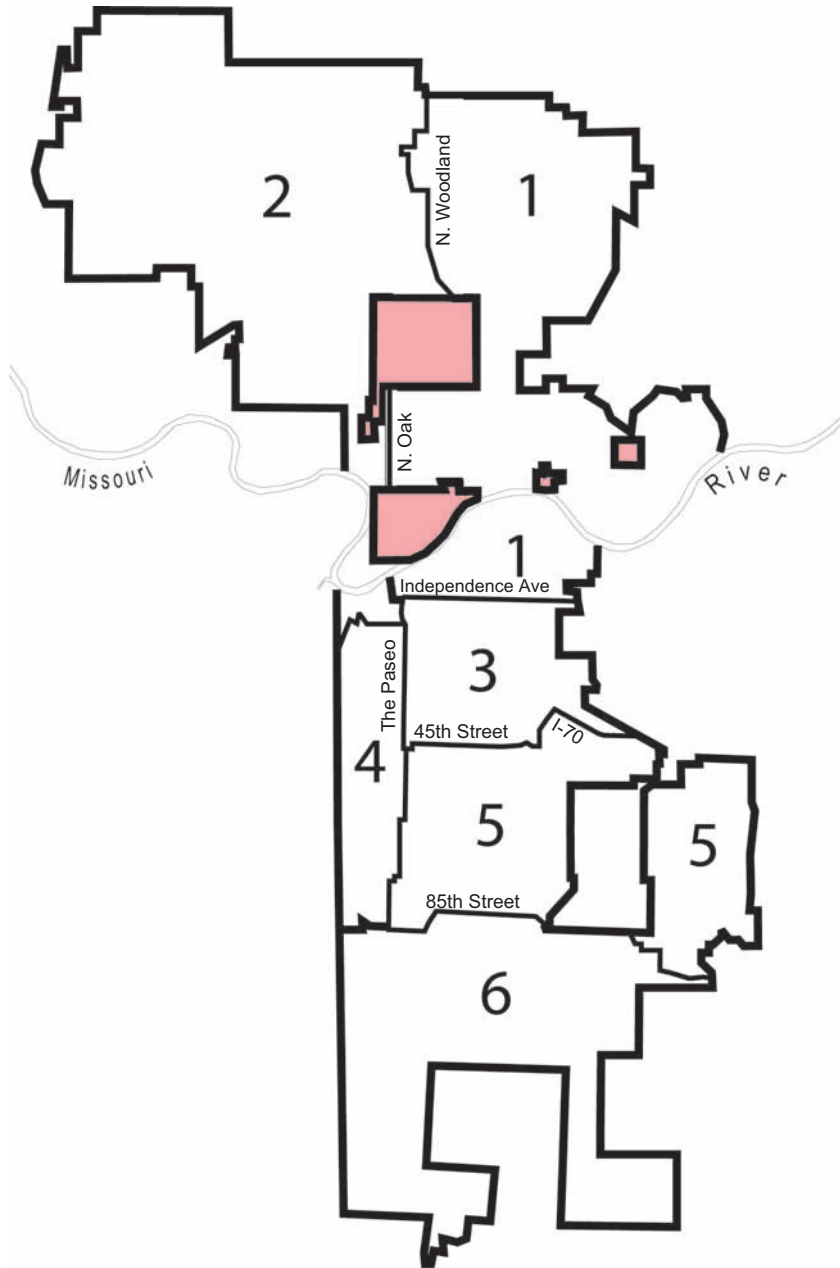
## SUMMARY-PARK/RECREATION FACILITIES TOTALS

Amenities	Quantities
<hr style="border-top: 3px double #000;"/>	
<b>PARK TOTALS.....</b>	<b>214</b>
<b>FOUNTAINS.....</b>	<b>48</b>
<b>MONUMENTS &amp; SCULPTURES.....</b>	<b>96</b>
<b>AMPHITHEATERS.....</b>	<b>3</b>
<b>AQUATIC FACILITIES</b>	
Park Locations with Pools.....	22
Total Spraygrounds.....	13
Total Diving Pools.....	3
Total Wading Pools.....	10
Total Swimming Pools.....	9
<b>BALL DIAMONDS</b>	
Parks with Ball Diamonds.....	64
Total Ball Diamonds.....	148
Lighted Ball Diamonds.....	44
<b>BIKEWAYS.....</b>	<b>11</b>
Class I.....	10.5
Class II.....	0
Class III.....	5.16
Bikeway Miles.....	15.66
<b>COMMUNITY CENTERS.....</b>	<b>10</b>
<b>EXERCISE TRAILS.....</b>	<b>31</b>
Miles of Trails.....	24.05
<b>FOOTBALL FIELDS.....</b>	<b>24</b>
<b>GOLF COURSES.....</b>	<b>5</b>
<b>LAKES.....</b>	<b>27</b>
Total Acres of Water.....	116.56
<b>MUSEUMS.....</b>	<b>4</b>
<b>SHELTERS</b>	
Park Locations with Shelters.....	35
Total Shelters.....	54
Reserved by Permit.....	16

## SUMMARY-PARK/RECREATION FACILITIES TOTALS

Amenities	Quantities
<b>SOCCER FIELDS</b>	
Parks with Soccer Fields.....	14
Total Soccer Fields.....	27
<b>SPECIAL FACILITIES.....</b>	
Arboretums.....	2
Camps.....	1
Community Center (operated by others).....	1
Community Gardens.....	2
Flying Disc Golf Course.....	4
Game Street.....	1
Garden Center.....	2
Handball Courts.....	1
Kansas City Wizards Training Facility.....	1
Library.....	1
Miniature Railroad.....	1
Nature Center.....	1
Off Leash Dog Park.....	1
Riding Academy.....	1
Roller Hockey Court.....	1
Ronald McDonald House.....	1
Skateboard Park.....	2
Theater.....	3
The Black Archives.....	1
Zoo Education Pavilion.....	1
<b>TENNIS COURTS</b>	
Park Locations with Tennis Courts.....	33
Total Tennis Courts.....	109
Lighted Tennis Courts.....	48
Courts with Practice Boards.....	10

# KANSAS CITY, MISSOURI COUNCIL DISTRICTS



## PARKS WITHIN COUNCILMANIC DISTRICT 1

Park Name Address	Park Region	Year Acquired	Acres
<b>BELVIDERE PARK</b> Independence Ave. & Lydia Ave.	North	1967	15.46
<b>BIG SHOAL GREENWAY</b> Parallel to N.E. 56th St., from N. Antioch Road to centerline of Thornton's Mill Creek (near N. Hardesty Ave.)	North	1957	98.78
<b>BROOKHILL PARK</b> N.E. 58th St. & N. Jackson Ave.	North	1985	13.86
<b>BUCKEYE GREENWAY</b> MO Hwy. 210 & N. Brighton to N.E. 37th St.	North	1957	72.40
<b>BUDD PARK</b> St. John Ave. & Brighton Ave.	North	1890	26.39
<b>CHAUMIERE WOODS PARK</b> N.E. 43rd St. & N. Indiana Ave.	North	1957	15.40
<b>CHOUTEAU GREENWAY</b> N.E. 38th St. to N.E. 43rd St.	North	1957	38.71
<b>CHOUTEAU PARK</b> NE. 46th St. & Chouteau Trfwy.	North	1957	7.38
<b>COLUMBUS SQUARE</b> Missouri Ave. & Holmes St.	North	1909	4.18
<b>COOLEY PARK</b> N. Antioch Road & Winn Road	North	1957	18.26
<b>CRESTVIEW PARK</b> N.E. 43rd St. & N. Troost Ave.	North	1957	9.07
<b>DAVIDSON PARK</b> N.E. 53rd St. & N. Woodland Ave.	North	1957	15.97
<b>ENGLEWOOD PARK</b> Englewood Road & N. Troost Ave.	North	1957	50.75
<b>ESSEX PARK</b> N.E. 87th St. & N. Mersington Ave.	North	2001	5.97
<b>FISHING RIVER GREENWAY</b> N.E. 109th St. & N. Ditzler Ave.	North	1999	32.54

## PARKS WITHIN COUNCILMANIC DISTRICT 1

Park Name Address	Park Region	Year Acquired	Acres
<b>GARNEY, ANNE, PARK</b> N. Woodland & N.E. 108th St.	North	1999	100.00
<b>GARRISON SQUARE</b> E. 5th St. & Troost Ave.	North	1908	3.09
<b>GOLDEN OAKS PARK</b> N.E. 46th St. & N. Antioch Road	North	1957	14.02
<b>GORMAN, ANITA B., PARK</b> N. Holmes St. at N.E. Vivion Road	North	1957	45.79
<b>HEIM PARK</b> Chestnut Trfwy. & Martin Ave.	North	1967	4.17
<b>HIDDEN VALLEY PARK</b> N.E. Russell Road & N. Bennington Ave.	North	1957	193.20
<b>HODGE, ROBERT H., PARK</b> 7000 N.E. Barry Road	North	1967	1029.05
<b>INDEPENDENCE PLAZA</b> Independence Boulevard & Park Ave.	North	1896	1.73
<b>INDIAN MOUND</b> Gladstone Boulevard & Belmont Boulevard	North	1911	(In Kessler Park) 11.73
<b>KESSLER, GEORGE E., PARK</b> The Paseo to Belmont Boulevard, North Bluffs	North	1895	303.51
<b>LAKWOOD GREENWAY</b> I-35 to Penguin Park, parallel to N. Norton Ave.	North	1957	63.55
<b>MAPLE PARK</b> Maple Boulevard & Lexington Ave.	North	1946	15.52
<b>MAPLEWOODS GREENWAY</b> N.E. 96th St. & N. Lydia	North	1993	103.50
<b>NICHOLSON BALL DIAMOND</b> 3601 E. Nicholson Ave.	North	1971	2.00b
<b>NORTH BROOK PARK</b> N.E. 79th St. Terr. & N. Sycamore Dr.	North	1997	17.85



## PARKS WITHIN COUNCILMANIC DISTRICT 1

Park Name Address	Park Region	Year Acquired	Acres
<b>NORTH HAMPTON PARK</b> NE 116th St. & N. Stark Ave.	North	1990	42.40
<b>NORTH HILLS PARK</b> South of N.E. 36th St. at N. Wayne Ave., west of I-29/I-35	North	1957	14.50
<b>NORTHEAST ATHLETIC FIELDS</b> 6500 E. St. John Ave.	North	1967	18.99
<b>PENGUIN PARK</b> N.E. Vivion Road & N. Norton Avenue	North	1957	3.42
<b>PLEASANT VALLEY ROAD ATHLETIC COMPLEX</b> 6401 N.E. Pleasant Valley Road	North	1992	27.00
<b>PRATHER PARK</b> Parvin Road & Prather Road	North	1967	3.70
<b>QUAILRIDGE PARK</b> N.E. 108th St. & MO Hwy. 291	North	1998	14.00
<b>RIVERFRONT PARK</b> Riverfront Road & N. Monroe Ave. thence northeasterly to Russell Road	North	1947	*955.45 *calculated to center line of Missouri River
<b>RIVERVIEW GREENWAY</b> N.E. 32nd St. & N. Holmes Rd.	North	1957	44.55
<b>ROCK CREEK PARK</b> Byers Ave. & N. Antioch Road	North	1957	15.78
<b>SAN RAFAEL PARK</b> N.E. 53rd St. & San Rafael Dr.	North	1968	16.16
<b>SUNSET PARK</b> N. Garfield Ave., from N.E. 35th St. to N.E. 34th St. Terr.	North	1957	16.85
<b>THE CONCOURSE</b> Benton Boulevard & St. John Ave.	North	1899	(In Kessler Park) 6.36

## PARKS WITHIN COUNCILMANIC DISTRICT 1

Park Name Address	Park Region	Year Acquired	Acres
<b>TRABER, LAFAYETTE, GARDEN</b> Woodland Ave. & Pendleton St.	North	1913	0.78
<b>VIVION ROAD BACKYARD WILDLIFE DEMONSTRATION GARDEN (1)</b> N.E. 47th St & N.E. Vivion Rd.	North	1999	(In Anita Gorman Park) 1.54
<b>WINNWOOD PARK</b> N.E. 44th St. & N. Cypress Ave.	North	1957	18.95
<b>WOODBROOKE PARK</b> N.E. 72nd St. & N. Kensington Ave.	North	2002	16.72
<b>DISTRICT 1 TOTALS</b>	<b>47</b>		<b>3,531.35</b>

## PARKS WITHIN COUNCILMANIC DISTRICT 2

Park Name Address	Park Region	Year Acquired	Acres
<b>ADMIRAL PLAZA</b> Admiral Boulevard & Oak St.	North	1981	1.00
<b>AMITY WOODS NATURE PARK</b> MO Hwy. 152 & N. Amity Rd.	North	2000	48.41
<b>BARRY ROAD PARK</b> 8299 N. Congress Ave.	North	1967	10.96
<b>BRIARCLIFF GREENWAY</b> N.W. 36th St. to N.W. 40th St. along Briarcliff Road	North	1957	40.94
<b>CASE, ERMINE, JR., PARK</b> W. 10th St. & Jefferson St.	Central	1945	1.67
<b>CITY HALL GROUNDS</b> 414 E. 12th St.	Central	1976	1.53a
<b>CLAYTON PARK</b> N.E. 64th Terr. & N. Belleview St.	North	1986	33.01
<b>CREEKWOOD PARK</b> N.W. 78th St. & N. Hickory	North	1999	4.75
<b>DAVIS, ILUS W., PARK</b> E. 11th St. & Oak St.	Central	2001	5.20
<b>FAIRFIELD PARK</b> N.E. Cookingham Drive & N. Charlotte St.	North	1998	10.70
<b>FOX HILL PARK</b> N.E. 104th St. & N. Chowning Dr.	North	1979	15.20
<b>GARMENT DISTRICT PLACE</b> W. 8th St. between Washington St. & Broadway	Central	1990	0.76
<b>GREEN HILLS PARK</b> Green Hills Road & Bryan Ave.	North	1977	5.80
<b>HIGHLAND VIEW PARK</b> N.E. 85th Terr. & N. Virginia Ave.	North	1977	13.11
<b>KEMPER ARENA GROUNDS</b> 1800 Genessee St.	Central	1976	1.16a

## PARKS WITHIN COUNCILMANIC DISTRICT 2

Park Name Address	Park Region	Year Acquired	Acres
<b>KIRBY CREEK PARK</b> N.E. 81st St. & N. Woodland Ave.	North	1978	4.90
<b>LINE CREEK GREENWAY</b> N.W. 70th St. to N.W. Barry Road	North	1975	75.06
<b>LINE CREEK MEADOWS</b> Line Creek Parkway & N.W. 85th St.	North	1997	10.91
<b>MORGAN TRACT</b> 5800 N. Broadway	North	1981	9.25
<b>NORTH CONGRESS GREENWAY</b> N.W. 68th St. & Mace Road	North	1974	31.68
<b>NORTH ST. CLAIR PARK</b> NE 79th St. & St. Clair Ave.	North	1998	12.37
<b>NORTHWOOD PARK</b> N. Park & N.W. 56th St.	North	1988	5.56
<b>OLD STATE LINE GREENWAY</b> N. Hickory, from N. Hidden Lakes Dr. to N.W. 80th St.	North	1994	24.52
<b>PARK FOREST PARK</b> N.W. 73rd St. & N. Autumn Ave.	North	1983	10.03
<b>PLATTE PURCHASE PARK</b> N.W. 100th St. & Platte Purchase Drive	North	2004	140.00 (60.00 City - 80.00 County)
<b>ROBINHOOD PARK</b> N.W. 72nd St. & Robinhood Lane	North	1975	(In Line Creek Greenway) 8.40
<b>ROMEY HILLS PARK</b> N.E. 101st Pl. & N. Main St.	North	1979	5.27
<b>SHERRYDALE PARK</b> N.E. 90th Terr. & N. Oak St.	North	1976	8.82
<b>STRATHBURY PARK</b> I-29 & N.W. 60th St.	North	1977	14.52

## PARKS WITHIN COUNCILMANIC DISTRICT 2

Park Name Address	Park Region	Year Acquired	Acres
<b>SYCAMORE KNOLL PARK</b> Byfield Ave., north of N.W. Barry Road	North	1978	1.39
<b>TIFFANY HILLS PARK</b> N. Congress Ave. & Tiffany Springs Rd	North	2000	71.90
<b>TIFFANY SPRINGS PARK</b> N.W. 88th St. & N. Hampton Road	North	1966	838.46
<b>VAYDIK, FRANK, PARK</b> N.W. 56th St. & N.W. Waukomis Dr.	North	1966	137.54
<b>WATERWELL ATHLETIC COMPLEX</b> MO Hwy. 9 & N. Broadway	North	1990	66.26a
<b>WATERWORKS PARK</b> N.E. 32nd St. & N. Oak Trafficway	North	1965	57.68 (54.00)a
<b>WEST TERRACE PARK</b> West Bluff, from W. 6th St. to W. 17th St.	Central	1900	30.56
<b>WILDBERRY PARK</b> N.W. 87th St. & Pomona Ave.	North	1979	7.25
<b>WILLOW BROOKE PARK</b> N.E. 96th St. & N. Oak Trafficway	North	1993	23.82
<b>WOOD BRIDGE PARK</b> N. Holly Ave. & N.W. 79th St. Terr.	North	1987	13.15
<b>WOODSMOKE PARK</b> N.W. 70th St. & Hilldale Dr.	North	1978	8.10
<b>DISTRICT 2 TOTALS</b>	<b>40</b>		<b>1,723.20</b>

## PARKS WITHIN COUNCILMANIC DISTRICT 3

Park Name Address	Park Region	Year Acquired	Acres
<b>ASHLAND SQUARE</b> E. 23rd St. & Elmwood Ave.	Central	1913	7.53
<b>BLUE VALLEY PARK</b> E. 23rd St. & Topping Ave.	Central	1943	238.50
<b>BLUE VALLEY RECREATION CENTER PARK</b> 1801 White Ave.	Central	1970	24.04
<b>BLUES PARK</b> E. 20th St. & Prospect Ave.	Central	1967	4.75
<b>BROWN, SANFORD PLAZA</b> Linwood Boulevard & Brooklyn Ave.	Central	1908	3.09
<b>CENTRAL PARK</b> Linwood Boulevard & Bales Ave.	Central	1930	11.89
<b>CHELSEA PARK</b> E. 27th St. & Chelsea Ave.	Central	1944	3.19
<b>CLEVELAND PARK</b> E. 43rd St. & Cleveland Ave.	Central	1956	29.04
<b>CORRINGTON PARK</b> E. 18th St. & Corrington Ave.	Central	1967	9.85
<b>CREWS, NELSON C., SQUARE</b> E. 27th St. & Woodland Ave.	Central	1927	6.29
<b>CYPRESS PARK</b> E. 29th St. & Cypress Ave.	Central	1967	5.19
<b>DUNBAR PARK</b> E. 36th St. & Oakley Ave.	Central	1943	2.94
<b>FAIRVIEW PARK</b> E. 38th St. & Arlington Ave.	Central	1982	9.60
<b>FREEWAY PARK</b> E. 14th St. & Indiana Ave.	North	1970	2.27b
<b>GOIN' TO KANSAS CITY PLAZA AT TWELFTH STREET AND VINE</b> The Paseo & E. 12th St.	North	1977	4.80

## PARKS WITHIN COUNCILMANIC DISTRICT 3

Park Name Address	Park Region	Year Acquired	Acres
<b>HARMONY PARK</b> E. 10th St. & Agnes Ave.	North	1971	1.40
<b>INDIANA PARK</b> E. 25th St. & Indiana Ave.	Central	1967	2.38
<b>IVANHOE PARK</b> E. 43rd St. & Brooklyn Ave.	Central	1956	11.56
<b>KEMP, MARGARET, PARK</b> E. 10th St. & Harrison St.	North	1967	2.94
<b>LIBERTY PARK</b> E. 34th Terr. & Stadium Dr.	Central	1967	17.78
<b>LINWOOD GREEN</b> Linwood Boulevard, from Lister Ave. to Poplar Ave.	Central	1974	17.70
<b>LYKINS, DR. JOHNSTONE, SQUARE</b> E. 8th St. & Myrtle Ave.	North	1913	4.95
<b>MANHEIM GREEN</b> Manheim Road & E. 40th St.	Central	1983	0.99
<b>MONTGALL PARK</b> E. 22nd St. & Agnes Ave.	Central	1938	6.10
<b>OAK PARK</b> E. 43rd St. & Agnes Ave.	Central	1945	6.49
<b>PROSPECT PLAZA PARK</b> E. 12th St. & Prospect Ave.	North	1973	7.20
<b>SANTA FE TRAIL PARK</b> E. 23rd St. & Topping Ave.	Central	1967	(In Blue Valley Park) 34.89
<b>SEVEN OAKS PARK</b> E. 39th St. & Kensington Ave.	Central	1949	11.23
<b>SHEFFIELD PARK</b> E. 12th St. & Winchester Ave.	North	1949	11.24

## PARKS WITHIN COUNCILMANIC DISTRICT 3

Park Name Address	Park Region	Year Acquired	Acres
<b>SPRING VALLEY PARK AND PLAZA</b> E. 27th St. & Woodland Ave.	Central	1902	26.43
<b>THE GROVE</b> Benton Boulevard & Truman Road	Central	1898	11.33
<b>THE PARADE</b> The Paseo & Truman Road	Central	1900	20.99
<b>TRACY ARTS PARK</b> E. 21st St. & Tracy Ave.	Central	1933	2.99
<b>TROOST PARK</b> The Paseo & E. 31st St.	Central	1901	8.75
<b>VAN BRUNT PARK</b> Van Brunt Boulevard & E. 16th St.	Central	1911	(In Van Brunt Boulevard 13.20)
<b>VINEYARD PARK</b> E. 40th St. Terr. & Vineyard Dr.	Central	1975	30.50
<b>WEST ROCK CREEK PARK</b> E. 27th St. & Hunter Ave.	Central	1980	18.48
<b>WINNER PARK</b> 8400 E. Independence Ave.	North	1971	11.56
<b>DISTRICT 3 TOTALS</b>	<b>38</b>		<b>595.96</b>



## PARKS WITHIN COUNCILMANIC DISTRICT 4

Park Name Address	Park Region	Year Acquired	Acres
<b>ARBOR VILLA PARK</b> E. 66th St. Terr. & Main St.	South	1949	1.11
<b>ARNO PARK</b> Ward Parkway & W. 69th St.	South	1949	1.11
<b>BLOCH, RICHARD &amp; ANNETTE, CANCER SURVIVORS' PARK (ROANOKE PLAZA)</b> Roanoke Parkway & W. 47th St.	Central	1912	(In Roanoke Parkway) 2.37
<b>BROOKSIDE COURT</b> Brookside Boulevard & W. 63rd St.	South	1911	(In Brookside Boulevard) 1.03
<b>BROOKSIDE PARK</b> Brookside Boulevard & E. 56th St.	Central	1951	5.67
<b>BRUSH CREEK GREENWAY</b> Brookside Boulevard to Blue River	Central	1917	285.85
<b>CAMERON, DR. JEREMIAH PARK (4)</b> 43rd St. & Broadway Blvd.	Central	2007	(In Broadway Boulevard) 0.25
<b>COMMONWEALTH GREEN</b> Armour Boulevard & Gillham Road	Central	1988	1.48
<b>DAVIS, MURRAY, PARK</b> E. 40th St. & Main St.	Central	1931	0.09
<b>DIETRICH, SHEILA KEMPER, PARK</b> Gillham Road & E. 27th St.	Central	1900	2.57
<b>DOUGLASS PLAYGROUND AT GRACE WILLIAMS NICHOLL PARK</b> 2632 Jarboe St.	Central	2006	0.24
<b>DRIPS, ANDREW PARK</b> W. 16th St. & Belleview Ave.	Central	1882	0.16
<b>GAGE PARK</b> W. 23rd St. & Jarboe St.	Central	1967	3.64

## PARKS WITHIN COUNCILMANIC DISTRICT 4

Park Name Address	Park Region	Year Acquired	Acres
<b>GILLHAM, ROBERT, PARK</b> Gillham Road, from 39th St. to Brush Creek Boulevard	Central	1902	(In Gillham Road) 58.84
<b>HOLMES PARK</b> Holmes Road & E. 69th St.	South	1944	9.14
<b>HOSPITAL HILL</b> Gillham Road & E. 22nd St.	Central	1909	3.34
<b>HYDE PARK</b> Gillham Road & E. 38th St.	Central	1902	(In Gillham Road) 7.46
<b>JARBOE PARK</b> W. 17th St. & Jarboe St.	Central	1904	(In West Terrace Park) 3.94
<b>LONGFELLOW PARK</b> Gillham Road & E. 25th St.	Central	1980	3.42 (In Gillham Road) 1.43
<b>LOOSE, JACOB L., PARK</b> W. 51st St. & Wornall Road	Central	1927	74.08
<b>MEMORIAL HILL PARK</b> Pershing Road & Main St.	Central	1920	46.96
<b>MILL CREEK PARK</b> J.C. Nichols Parkway, from W. 43rd St. to Ward Parkway	Central	1911	11.43
<b>MULKEY SQUARE</b> W. 13th St. & Summit St.	Central	1904	(In West Terrace Park) 8.87
<b>OBSERVATION PARK</b> W. 20th St. & Holly St.	Central	1899	8.88
<b>PENN VALLEY PARK</b> W. 28th St. & Wyandotte St.	Central	1898	129.62
<b>PIONEER PARK</b> Broadway & Westport Road	Central	1987	(In Broadway Boulevard) 0.17

## PARKS WITHIN COUNCILMANIC DISTRICT 4

Park Name Address	Park Region	Year Acquired	Acres
<b>ROANOKE PARK</b> Valentine Road to 34th St. & Karnes Boulevard	Central	1902	37.59
<b>RUSSELL, MAJORS, WADDELL PARK</b> State Line Road & W. 83rd St.	South	1983	3.75
<b>SOUTH OAK PARK</b> E. 83rd St. & Oak St.	South	1961	19.47
<b>SOUTHMORELAND PARK</b> Emanuel Cleaver II Blvd. & Oak St.	Central	1899	3.86
<b>SUNNYSIDE PARK</b> W. 83rd St. & Summit St.	South	1950	21.25
<b>THEIS, FRANK A., PARK</b> Volker Boulevard & Oak St.	Central	1944	13.81
<b>TOWER PARK</b> Holmes Road & E. 76th St.	South	1944	18.64
<b>UNION CEMETERY</b> Warwick Boulevard & E. 28th St.	Central	1943	27.67a
<b>WASHINGTON SQUARE PARK</b> Pershing Road & Grand Boulevard	Central	1921	4.74
<b>WEST PENNWAY PARK</b> W. 20th St. & Madison Ave.	Central	1944	1.59
<b>WESTWOOD PARK</b> W. 47th St. & Wyoming St.	Central	1948	9.33
<b>DISTRICT 4 TOTALS</b>	<b>37</b>		<b>750.49</b>

## PARKS WITHIN COUNCILMANIC DISTRICT 5

Park Name Address	Park Region	Year Acquired	Acres
<b>AGNES PARK</b> W. 74th St. & Agnes Ave.	South	1967	1.95
<b>ARLETA PARK</b> E. 77th St. & Prospect Ave.	South	1967	4.62
<b>BIG BLUE BATTLEFIELD PARK</b> E. 63rd St. & Manchester Trfwy.	South	1995	86.22
<b>BLenheim PARK</b> Gregory Boulevard & The Paseo	South	1921	6.93
<b>BLUE BANKS PARK</b> 4800 Colorado Ave.	Central	1931	(In Brush Creek Greenway) 37.84
<b>BLUE HILLS PARK</b> E. 53rd St. & Brooklyn Ave.	Central	1946	10.37
<b>CAVE SPRING PARK</b> 7200 Westhavens Road	South	1980	12.30
<b>DANIEL MORGAN BOONE PARK</b> E. 63rd St. & Euclid Ave.	Central	2002	14.64
<b>DUNN, WILBUR H., PARK</b> The Paseo & Meyer Boulevard	South	1937	(In The Paseo) 9.23
<b>EASTWOOD PARK</b> Sni-A-Bar Road & Bennington Ave.	Central	1979	3.80
<b>HIBBS PARK</b> E. 59th St. & Spruce Ave.	Central	1967	2.30
<b>KIELY, THOMAS J., PARK</b> The Paseo & Volker Boulevard	Central	1941	(In The Paseo) 5.71
<b>KING, MARTIN LUTHER, JR., SQUARE</b> Swope Parkway & Woodland Ave.	Central	1978	(In Brush Creek Greenway) 42.00
<b>LEGACY EAST PARK</b> E. 91st St. & Brooklyn Ave.	South	1972	12.70
<b>MARLBOROUGH COMMUNITY CENTER GROUNDS</b> 8204 The Paseo	South	1997	.46 (see under Community Centers)

## PARKS WITHIN COUNCILMANIC DISTRICT 5

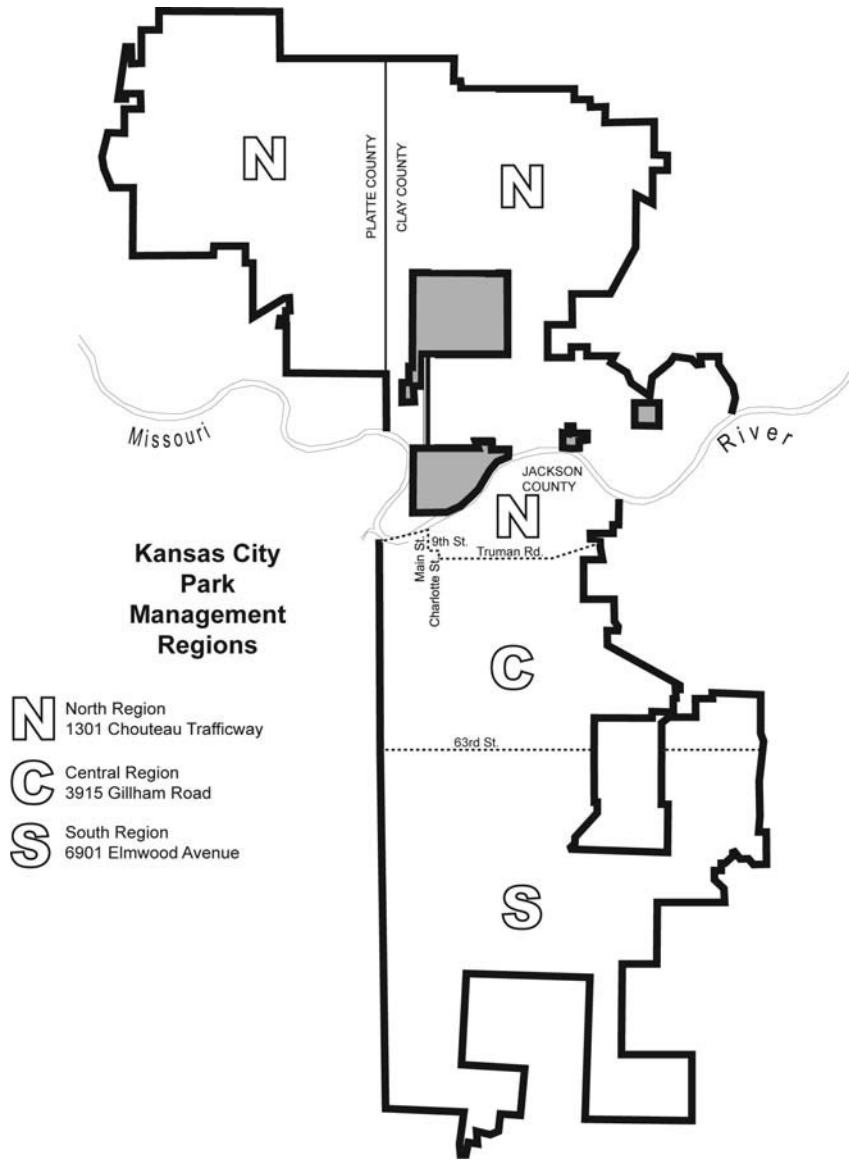
Park Name Address	Park Region	Year Acquired	Acres
<b>MARLBOROUGH PARK</b> E. 83rd St. & Park Ave.	South	1981	18.01
<b>NOBLE PARK</b> E. 75th St. & Cleveland Ave.	South	1982	14.30
<b>PAIGE, SACHEL, STADIUM</b> 5200 E. 51st St.	Central	1985	(In Town Fork Greenway) 12.70
<b>PALMER PARK</b> E. 53rd St. & Smalley Ave.	Central	1977	6.15
<b>TERRY R. DOPSON PARKS AND RECREATION ADMINISTRATION BUILDING</b> 4600 E. 63rd St. Trafficway	South	1998	(In Swope Park) 7.35
<b>RAYTOWN ROAD ATHLETIC FIELD</b> Eastern Trfwy. & Raytown Road	Central	1973	32.70
<b>SKILES PARK</b> E. 47th St. & Skiles Ave.	Central	1979	10.36
<b>SWOPE, THOMAS H., PARK</b> Swope Parkway & Meyer Boulevard	South	1896	1,805.00
<b>TIMBER VALLEY PARK</b> E. 62nd St. Terr. & Marion Dr.	South	1979	21.60
<b>TOWN FORK CREEK GREENWAY</b> Blue Parkway & Cleveland Ave., south to E. 59th St. & S. Benton Ave.	Central	1970	68.19
<b>DISTRICT 5 TOTALS</b>	<b>25</b>		<b>2,132.14</b>

## PARKS WITHIN COUNCILMANIC DISTRICT 6

Park Name Address	Park Region	Year Acquired	Acres
<b>BANNISTER PARK</b> 9800 James A. Reed Road	South	1975	13.67
<b>BENT TREE PARK</b> E. 98th St. & View High Dr.	South	1978	3.00
<b>BLUE RIVER ATHLETIC FIELD</b> South loop I-435 & Prospect Ave.	South	1974	80.00b
<b>CLARK-KETTERMAN ATHLETIC FIELD</b> E. 107th St. & Skiles Ave.	South	1967	35.51
<b>DARTER, JERRY, PARK</b> E. 105th St. & Hillcrest Road	South	1974	24.11
<b>EWING PARK</b> E. 107th St. & Ewing Ave.	South	1977	0.28
<b>FRENCH TRACT</b> Bannister Road (95th St.) to E. 99th St., east side of K.C. Southern R.R.	South	1974	12.65 (5.70)b
<b>GAMBRIEL TRACT</b> E. 108th St. & Saint Catherine's Lane	South	1974	10.60
<b>INDIAN CREEK GREENWAY</b> Along Indian Creek, from State Line Road to the Blue River	South	1968	119.49
<b>INGELS PARK</b> E. 118th St. & Bristol Ave.	South	1977	5.70
<b>ISER PARK</b> E. 112th Terr. & Sycamore Ave.	South	1977	10.65
<b>KLAPMEYER PARK</b> W. 126th St. & State Line Road	South	1973	13.50
<b>LEGACY WEST PARK</b> E. 94th St. & Troost Ave.	South	1972	15.10
<b>LONGVIEW TRACT</b> 7101 Longview Road	South	2002	19.50

## PARKS WITHIN COUNCILMANIC DISTRICT 6

Park Name Address	Park Region	Year Acquired	Acres
<b>MIGLIAZZO, CARL, PARK</b> Minor Dr. & Pennsylvania Ave.	South	1977	12.40
<b>MINOR, WILLIAM, PARK</b> Red Bridge Road & Holmes Road	South	1956	235.09
<b>REED, JAMES A., PARK</b> E. 89th St. & James A. Reed Road	South	1976	12.13
<b>RUSKIN WAY PARK</b> E. 114th St. & Ruskin Way	South	1977	5.13
<b>SANTA FE TRACE PARK</b> Martha Truman Rd. & Holmes Rd.	South	1978	23.86
<b>SCHUMACHER PARK</b> 6201 E. 93rd St.	South	1993	1.30
<b>SCOTT PARK</b> 4141 E. 100th Terr.	South	1974	6.30
<b>SMITH, JERRY PARK</b> E. 135th St. & Prospect Ave.	South	1975	360.00
<b>SYCAMORE PARK</b> E. 108th St. & Sycamore Ave.	South	1977	8.60
<b>TERRACE PARK</b> E. 115th St. & Cleveland Ave.	South	1976	4.29
<b>WARFORD PARK</b> E. 114th St. & Cleveland Ave.	South	1972	3.37
<b>WHITE OAK PARK</b> E. 89th St. & Crescent Ave.	South	1971	24.67
<b>WOODGATE PARK</b> E. 97th St. & Elm Ave.	South	1976	6.35
<b>DISTRICT 6 TOTALS</b>	<b>27</b>		<b>1,067.25</b>



**Kansas City  
Park  
Management  
Regions**

- N** North Region  
1301 Chouteau Trafficway
- C** Central Region  
3915 Gillham Road
- S** South Region  
6901 Elmwood Avenue



## PARKS - NORTH REGION

<b>Park Name (Council District) Address</b>	<b>Year Acquired</b>	<b>Acres</b>
<b>ADMIRAL PLAZA (2)</b> Admiral Boulevard & Oak St.	1981	1.00
<b>AMITY WOODS NATURE PARK (2)</b> MO Hwy. 152 & Amity Rd.	2000	48.41
<b>BARRY ROAD PARK (2)</b> 8299 N. Congress Ave.	1967	10.96
<b>BELVIDERE PARK (1)</b> Independence Ave. & Lydia Ave.	1967	15.46
<b>BIG SHOAL GREENWAY (1)</b> Parallel to N.E. 56th St., from N. Antioch Road to centerline of Thornton's Mill Creek (near N. Hardesty Ave.)	1957	98.78
<b>BRIARCLIFF GREENWAY (2)</b> N.W. 36th St. to N.W. 40th St. along Briarcliff Road	1957	40.94
<b>BROOKHILL PARK (1)</b> N.E. 58th St. & N. Jackson Ave.	1985	13.86
<b>BUCKEYE GREENWAY (1)</b> MO Hwy. 210 & N. Brighton to N.E. 37th St.	1957	72.40
<b>BUDD PARK (1)</b> St. John Ave. & Brighton Ave.	1890	26.39
<b>CHAUMIERE WOODS PARK (1)</b> N.E. 43rd St. & N. Indiana Ave.	1957	15.40
<b>CHOUTEAU GREENWAY (1)</b> N.E. 38th St. to N.E. 43rd St.	1957	38.71
<b>CHOUTEAU PARK (1)</b> N.E. 46th St. & Chouteau Trfwy.	1957	7.38
<b>CLAYTON PARK (2)</b> N.E. 64th Terr. & N. Belleview St.	1986	33.01
<b>COLUMBUS SQUARE (1)</b> Missouri Ave. & Holmes St.	1909	4.18
<b>COOLEY PARK (1)</b> N. Antioch Road & Winn Road	1957	18.26

## PARKS - NORTH REGION

<b>Park Name (Council District) Address</b>	<b>Year Acquired</b>	<b>Acres</b>
<b>CREEKWOOD PARK (2)</b> N.W. 78th St. & N. Hickory	1999	4.75
<b>CRESTVIEW PARK (1)</b> N.E. 43rd St. & N. Troost Ave.	1957	9.07
<b>DAVIDSON PARK (1)</b> N.E. 53rd St. & N. Woodland Ave.	1957	15.97
<b>ENGLEWOOD PARK (1)</b> Englewood Road & N. Troost Ave.	1957	50.75
<b>ESSEX PARK (1)</b> N.E. 87th St. & N. Mersington Ave.	2001	5.97
<b>FAIRFIELD PARK (2)</b> N.E. Cookingham Drive & N. Charlotte St.	1998	10.70
<b>FISHING RIVER GREENWAY (1)</b> N.E. 109th St. & N. Ditzler Ave.	1999	32.54
<b>FOX HILL PARK (2)</b> N.E. 104th St. & N. Chowning Dr.	1979	15.20
<b>FREEWAY PARK (3)</b> E. 14th St. & Indiana Ave.	1970	2.27b
<b>GARNEY, ANNE, PARK (1)</b> N. Woodland & N.E. 108th St.	1999	100.00
<b>GARRISON SQUARE (1)</b> E. 5th St. & Troost Ave.	1908	3.09
<b>GOIN' TO KANSAS CITY PLAZA AT TWELFTH STREET AND VINE (3)</b> The Paseo & E. 12th St.	1977	4.80
<b>GOLDEN OAKS PARK (1)</b> N.E. 46th St. & N. Antioch Road	1957	14.02
<b>GORMAN, ANITA B., PARK (1)</b> N. Holmes St. at N.E. Vivion Road	1957	45.79
<b>GREEN HILLS PARK (2)</b> Green Hills Road & Bryan Ave.	1977	5.80

## PARKS - NORTH REGION

<b>Park Name (Council District) Address</b>	<b>Year Acquired</b>	<b>Acres</b>
<b>HARMONY PARK (3)</b> E. 10th St. & Agnes Ave.	1971	1.40
<b>HEIM PARK (1)</b> Chestnut Trfwy. & Martin Ave.	1967	4.17
<b>HIDDEN VALLEY PARK (1)</b> N.E. Russell Road & N. Bennington Ave.	1957	193.20
<b>HIGHLAND VIEW PARK (2)</b> N.E. 85th Terr. & N. Virginia Ave.	1977	13.11
<b>HODGE, ROBERT H., PARK (1)</b> 7000 N.E. Barry Road	1967	1,029.05
<b>INDEPENDENCE PLAZA (1 &amp; 3)</b> Independence Boulevard & Park Ave.	1896	1.73
<b>INDIAN MOUND (1)</b> Gladstone Boulevard & Belmont Boulevard	1911	(In Kessler Park) 11.73
<b>KEMP, MARGARET, PARK (3)</b> E. 10th St. & Harrison St.	1967	2.94
<b>KESSLER, GEORGE E., PARK (1)</b> The Paseo to Belmont Boulevard, North Bluffs	1895	303.51
<b>KIRBY CREEK PARK (2)</b> N.E. 81st St. & N. Woodland Ave.	1978	4.90
<b>LAKWOOD GREENWAY (1)</b> I-35 to Penguin Park, parallel to N. Norton Ave.	1957	63.55
<b>LINE CREEK GREENWAY (2)</b> N.W. 70th St. to Barry Road	1975	75.06
<b>LINE CREEK MEADOWS (2)</b> Line Creek Parkway & N.W. 85th St.	1997	10.91
<b>LYKINS, DR. JOHNSTONE, SQUARE (3)</b> E. 8th St. & Myrtle Ave	1913	4.95
<b>MAPLE PARK (1)</b> Maple Boulevard & Lexington Ave.	1946	15.52

## PARKS - NORTH REGION

<b>Park Name (Council District) Address</b>	<b>Year Acquired</b>	<b>Acres</b>
<b>MAPLEWOODS GREENWAY (1)</b> N.E. 96th St. & N. Lydia	1993	103.50
<b>MORGAN TRACT (2)</b> 5800 N. Broadway	1981	9.25
<b>NICHOLSON BALL DIAMOND (1)</b> 3601 E. Nicholson Ave.	1971	2.00b
<b>NORTH BROOK PARK (1)</b> N.E. 79th St. Terr. & N. Sycamore Dr.	1997	17.85
<b>NORTH CONGRESS GREENWAY (2)</b> N.W. 68th St. & N.W. Mace Road	1974	31.68
<b>NORTH HAMPTON PARK (1)</b> N.E. 116th St. & N. Stark Ave.	1990	42.40
<b>NORTH HILLS PARK (1)</b> South of N.E. 36th St. at N. Wayne Ave., west of I-29/I-35	1957	14.50
<b>NORTH ST. CLAIR PARK (2)</b> N.W. 79th St. & St. Clair Ave.	1998	12.37
<b>NORTHEAST ATHLETIC FIELDS (1)</b> 6500 E. St. John Ave.	1967	18.99
<b>NORTHWOOD PARK (2)</b> N. Park & N.W. 56th St.	1988	5.56
<b>OLD STATE LINE GREENWAY (2)</b> N. Hickory, from N. Hidden Lakes Dr. to N.W. 80th St.	1994	24.52
<b>PARK FOREST PARK (2)</b> N.W. 73rd St. & N. Autumn Ave.	1983	10.03
<b>PENGUIN PARK (1)</b> N. E. Vivion Road & N. Norton Avenue	1957	3.42
<b>PLATTE PURCHASE PARK (2)</b> N.W. 100th St. & Platte Purchase Drive	2004	140.00 (60.00 City 80.00 County)
<b>PLEASANT VALLEY ROAD ATHLETIC COMPLEX (1)</b> 6401 N.E. Pleasant Valley Road	1992	27.00

## PARKS - NORTH REGION

Park Name (Council District) Address	Year Acquired	Acres
<b>PRATHER PARK (1)</b> Parvin Road & Prather Road	1967	3.70
<b>PROSPECT PLAZA PARK (3)</b> E. 12th St. & Prospect Ave.	1973	7.20
<b>QUAILRIDGE PARK (1)</b> N.E. 108th St. & MO Hwy. 291	1998	14.00
<b>RIVERFRONT PARK (1)</b> Riverfront Road & N. Monroe Ave.	1947	*955.45 *calculated to center line of Missouri River
<b>RIVERVIEW GREENWAY (1)</b> N.E. 32nd St. & N. Holmes Rd. thence northeasterly to Russell Rd.	1957	44.55
<b>ROBINHOOD PARK (2)</b> N.W. 72nd St. & Robinhood Lane	1975	(In Line Creek Greenway) 8.40
<b>ROCK CREEK PARK (1)</b> Byers Ave. & N. Antioch Road	1957	15.78
<b>ROMEY HILLS PARK (2)</b> N.E. 101st Pl. & N. Main St.	1979	5.27
<b>SAN RAFAEL PARK (1)</b> N.E. 53rd St. & San Rafael Dr.	1968	16.16
<b>SHEFFIELD PARK (3)</b> E. 12th St. & Winchester Ave.	1949	11.24
<b>SHERRYDALE PARK (2)</b> N.E. 90th Terr. & N. Oak St.	1976	8.82
<b>STRATHBURY PARK (2)</b> I-29 & N.W. 60th St.	1977	14.52
<b>SUNSET PARK (1)</b> N. Garfield Ave., from N.E. 35th St. to N.E. 34th St. Terr.	1957	16.85

## PARKS - NORTH REGION

Park Name (Council District) Address	Year Acquired	Acres
<b>SYCAMORE KNOLL PARK (2)</b> Byfield Ave., north of Barry Road	1978	1.39
<b>THE CONCOURSE (1)</b> Benton Boulevard & St. John Ave.	1899	(In Kessler Park) 6.36
<b>TIFFANY HILLS PARK (2)</b> N. Congress Ave. & Tiffany Springs Rd.	2000	71.90
<b>TIFFANY SPRINGS PARK (2)</b> N.W. 88th St. & N. Hampton Road	1966	838.46
<b>TRABER, LAFAYETTE, GARDEN (1)</b> Woodland Ave. & Pendleton St.	1913	0.78
<b>VAYDIK, FRANK, PARK (2)</b> N.W. 56th St. & N.W. Waukomis Dr.	1966	137.54
<b>VIVION ROAD BACKYARD WILDLIFE DEMONSTRATION GARDEN (1)</b> N.E. 47th St & N.E. Vivion Rd.	1999	(In Anita Gorman Park) 1.54
<b>WATERWELL ATHLETIC COMPLEX (2)</b> MO Hwy. 9 & N. Broadway	1990	66.26a
<b>WATERWORKS PARK (2)</b> N.E. 32nd St. & N. Oak Trafficway	1965	57.68 (54.00)a
<b>WILDBERRY PARK (2)</b> N.W. 87th St. & Pomona Ave.	1979	7.25
<b>WILLOW BROOKE PARK (2)</b> N.E. 96th St., East of N. Oak Trafficway.	1993	23.82
<b>WINNER PARK (3)</b> 8400 E. Independence Ave.	1971	11.56
<b>WINNWOOD PARK (1)</b> N.E. 44th St. & N. Cypress Ave.	1957	18.95
<b>WOOD BRIDGE PARK (2)</b> N. Holly Ave. & N.W. 79th St. Terr.	1987	13.15
<b>WOODBROOKE PARK (2)</b> N.E. 72nd St. & N. Kensington Ave.	2002	16.72

## PARKS - CENTRAL REGION

<b>Park Name (Council District) Address</b>	<b>Year Acquired</b>	<b>Acres</b>
<b>ASHLAND SQUARE (3)</b> E. 23rd St. & Elmwood Ave.	1913	7.53
<b>BLOCH, RICHARD &amp; ANNETTE, CANCER SURVIVORS' PARK (ROANOKE PLAZA) (4)</b> Roanoke Parkway & W. 47th St.	1912	(In Roanoke Parkway) 2.37
<b>BLUE BANKS PARK (5)</b> 4800 Colorado Ave.	1931	(In Brush Creek Greenway) 37.84
<b>BLUE HILLS PARK (5)</b> E. 53rd St. & Brooklyn Ave.	1946	10.37
<b>BLUE VALLEY PARK (3)</b> E. 23rd St. & Topping Ave.	1943	238.50
<b>BLUE VALLEY RECREATION CENTER PARK (3)</b> 1801 White Ave.	1970	24.04
<b>BLUES PARK (3)</b> E. 20th St. & Prospect Ave.	1967	4.75
<b>BROOKSIDE PARK (4)</b> Brookside Boulevard & E. 56th St.	1951	5.67
<b>BROWN, SANFORD PLAZA (3)</b> Linwood Boulevard & Brooklyn Ave.	1908	3.09
<b>BRUSH CREEK GREENWAY (4 &amp; 5)</b> Brookside Boulevard to the Blue River	1917	285.85
<b>CAMERON, DR. JEREMIAH PARK (4)</b> 43rd St. & Broadway Blvd.	2007	(In Broadway Boulevard) 0.25
<b>CASE, ERMINE, JR., PARK (2)</b> W. 10th St. & Jefferson St.	1945	1.67
<b>CENTRAL PARK (3)</b> Linwood Boulevard & Bales Ave.	1930	11.89
<b>CHELSEA PARK (3)</b> E. 27th St. & Chelsea Ave.	1944	3.19

## PARKS - CENTRAL REGION

Park Name (Council District) Address	Year Acquired	Acres
<b>CITY HALL GROUNDS (2)</b> 414 E. 12th St.	1976	1.53a
<b>CLEVELAND PARK (3)</b> E. 43rd St. & Cleveland Ave.	1956	29.04
<b>COMMONWEALTH GREEN (4)</b> Armour Boulevard & Gillham Road	1988	1.48
<b>CORRINGTON PARK (3)</b> E. 18th St. & Corrington Ave.	1967	9.85
<b>CREWS, NELSON C., SQUARE (3)</b> E. 27th St. & Woodland Ave.	1927	6.29
<b>CYPRESS PARK (3)</b> E. 29th St. & Cypress Ave.	1967	5.19
<b>DANIEL MORGAN BOONE PARK (5)</b> E. 63rd St. & Euclid Ave.	2002	14.64
<b>DAVIS, ILUS W., PARK (2)</b> E. 11th St. & Oak St.	2001	5.20
<b>DAVIS, MURRAY, PARK (4)</b> E. 40th St. & Main St.	1931	0.09
<b>DIETRICH, SHEILA KEMPER, PARK (4)</b> Gillham Road & E. 27th St.	1900	2.57
<b>DOUGLASS PLAYGROUND AT GRACE WILLIAMS NICHOLL PARK (4)</b> 2632 Jarboe St.	2006	0.24
<b>DRIPS, ANDREW PARK (4)</b> W. 16th St. & Belleview Ave.	1882	0.16
<b>DUNBAR PARK (3)</b> E. 36th St. & Oakley Ave.	1943	2.94
<b>EASTWOOD PARK (5)</b> Sni-A-Bar Road & Bennington Ave.	1979	3.80



## PARKS - CENTRAL REGION

<b>Park Name (Council District) Address</b>	<b>Year Acquired</b>	<b>Acres</b>
<b>FAIRVIEW PARK (3)</b> E. 38th St. & Arlington Ave.	1982	9.60
<b>GAGE PARK (4)</b> W. 23rd St. & Jarboe St.	1967	3.64
<b>GARMENT DISTRICT PLACE (2)</b> W. 8th St. between Washington St. & Broadway	1990	0.76
<b>GILLHAM, ROBERT, PARK (4)</b> Gillham Road, from 39th St. to Brush Creek Boulevard	1902	(In Gillham Road) 58.84
<b>HIBBS PARK (5)</b> E. 59th St. & Spruce Ave.	1967	2.30
<b>HOSPITAL HILL PARK (4)</b> Gillham Road & E. 22nd St.	1909	3.34
<b>HYDE PARK (4)</b> Gillham Road & E. 38th St.	1902	(In Gillham Road) 7.46
<b>INDIANA PARK (3)</b> E. 25th St. & Indiana Ave.	1967	2.38
<b>IVANHOE PARK (3)</b> E. 43rd St. & Brooklyn Ave.	1956	11.56
<b>JARBOE PARK (4)</b> W. 17th St. & Jarboe St.	1904	(In West Terrace Park) 3.94
<b>KEMPER ARENA GROUNDS (2)</b> 1800 Genessee St.	1976	1.16a
<b>KIELY, THOMAS J., PARK (5)</b> The Paseo & Volker Boulevard	1941	(In The Paseo) 5.71
<b>KING, MARTIN LUTHER, JR., SQUARE (5)</b> Swope Parkway & Woodland Ave.	1978	(In Brush Creek Greenway) 42.00
<b>LIBERTY PARK (3)</b> E. 34th Terr. & Stadium Dr.	1967	17.78

## PARKS - CENTRAL REGION

Park Name (Council District) Address	Year Acquired	Acres
<b>LINWOOD GREEN (3)</b> Linwood Boulevard, from Lister Ave. to Poplar Ave.	1974	17.70
<b>LONGFELLOW PARK (4)</b> Gillham Road & E. 25th St.	1980	3.42 (In Gillham Road) 1.43
<b>LOOSE, JACOB L., PARK (4)</b> W. 51st St. & Wornall Road	1927	74.08
<b>MANHEIM GREEN (3)</b> Manheim Road & E. 40th St.	1983	0.99
<b>MEMORIAL HILL PARK (4)</b> Pershing Road & Main St.	1920	46.96
<b>MILL CREEK PARK (4)</b> J.C. Nichols Parkway, from W. 43rd St. to Ward Parkway	1911	11.43
<b>MONTGALL PARK (3)</b> E. 22nd St. & Agnes Ave.	1938	6.10
<b>MULKEY SQUARE (4)</b> W. 13th St. & Summit St.	1904	(In West Terrace Park) 8.87
<b>OAK PARK (3)</b> E. 43rd St. & Agnes Ave.	1945	6.49
<b>OBSERVATION PARK (4)</b> W. 20th St. & Holly St.	1899	8.88
<b>PAIGE, SATCHEL, STADIUM (5)</b> 5200 E. 51st St.	1985	(In Town Fork Greenway) 12.70
<b>PALMER PARK (5)</b> E. 53rd St. & Smalley Ave.	1977	6.15
<b>PENN VALLEY PARK (4)</b> W. 28th St. & Wyandotte St.	1898	129.62

## PARKS - CENTRAL REGION

<b>Park Name (Council District) Address</b>	<b>Year Acquired</b>	<b>Acres</b>
<b>PIONEER PARK (4)</b> Broadway Blvd. & Westport Road	1987	(In Broadway Boulevard) 0.17
<b>RAYTOWN ROAD ATHLETIC FIELD (5)</b> Eastern Trfwy. & Raytown Road	1973	32.70
<b>ROANOKE PARK (4)</b> Valentine Road to 34th St. & Karnes Boulevard	1902	37.59
<b>SANTA FE TRAIL PARK (3)</b> E. 23rd St. & Topping Ave.	1967	(In Blue Valley Park) 34.89
<b>SEVEN OAKS PARK (3)</b> E. 39th St. & Kensington Ave.	1949	11.23
<b>SKILES PARK (5)</b> E. 47th St. & Skiles Ave.	1979	10.36
<b>SOUTHMORELAND PARK (4)</b> Emanuel Cleaver II Blvd. & Oak St.	1899	3.86
<b>SPRING VALLEY PARK AND PLAZA (3)</b> E. 27th St. & Woodland Ave	1902	26.43
<b>THE GROVE (3)</b> Benton Boulevard & Truman Road	1898	11.33
<b>THE PARADE (3)</b> The Paseo & Truman Road	1900	20.99
<b>THEIS, FRANK A., PARK (4)</b> Volker Boulevard & Oak St.	1944	13.81
<b>TOWN FORK CREEK GREENWAY (5)</b> Blue Parkway & Cleveland Ave., south to E. 59th St. & S. Benton Ave.	1970	68.19 (6.74)a
<b>TRACY ARTS PARK (3)</b> E. 21st St. & Tracy Ave.	1933	2.99
<b>TROOST PARK (3)</b> The Paseo & E. 31st St.	1901	8.75

## PARKS - CENTRAL REGION

Park Name (Council District) Address	Year Acquired	Acres
<b>UNION CEMETERY (4)</b> Warwick Boulevard & E. 28th St.	1943	27.67a
<b>VAN BRUNT PARK (3)</b> Van Brunt Boulevard & E. 16th St.	1911	(In Van Brunt Boulevard) 13.20
<b>VINEYARD PARK (3)</b> E. 40th St. Terr. & Vineyard Dr.	1975	30.50
<b>WASHINGTON SQUARE PARK (4)</b> Pershing Road & Grand Boulevard	1921	4.74
<b>WEST PENNWAY PARK (4)</b> W. 20th St. & Madison Ave.	1944	1.59
<b>WEST ROCK CREEK PARK (3)</b> E. 27th St. & Hunter Ave.	1980	18.48
<b>WEST TERRACE PARK (2)</b> West Bluff, from W. 6th St. to W. 17th St.	1900	30.56
<b>WESTWOOD PARK (4)</b> W. 47th St. & Wyoming St.	1948	9.33
<b>CENTRAL REGION TOTALS</b>	<b>77</b>	<b>1,413.48</b>

## PARKS - SOUTH REGION

<b>Park Name (Council District) Address</b>	<b>Year Acquired</b>	<b>Acres</b>
<b>AGNES PARK (5)</b> W. 74th St. & Agnes Ave.	1967	1.95
<b>ARBOR VILLA PARK (4)</b> E. 66th St. Terr. & Main St.	1949	1.11
<b>ARLETA PARK (5)</b> E. 77th St. & Prospect Ave.	1967	4.62
<b>ARNO PARK (4)</b> Ward Parkway & W. 69th St.	1949	1.11
<b>BANNISTER PARK (6)</b> 9800 James A. Reed Road	1975	13.67
<b>BENT TREE PARK (6)</b> E. 98th St. & View High Dr.	1978	3.00
<b>BIG BLUE BATTLEFIELD PARK (5)</b> E. 63rd St. & Manchester Trfwy.	1995	86.22
<b>BLenheim PARK (5)</b> Gregory Boulevard & The Paseo	1921	6.93
<b>BLUE RIVER ATHLETIC FIELD (6)</b> South loop I-435 & Prospect Ave.	1974	80.00b
<b>BROOKSIDE COURT (4)</b> Brookside Boulevard & W. 63rd St.	1911	(In Brookside Boulevard) 1.03
<b>CAVE SPRING PARK (5)</b> 7200 Westhavens Road	1980	12.30
<b>CLARK-KETTERMAN ATHLETIC FIELD (6)</b> E. 107th St. & Skiles Ave.	1967	35.51
<b>DARTER, JERRY, PARK (6)</b> E. 105th St. & Hillcrest Road	1974	24.11
<b>DUNN, WILBUR H., PARK (5)</b> The Paseo & Meyer Boulevard	1937	(In The Paseo) 9.23
<b>EWING PARK (6)</b> E. 107th St. & Ewing Ave.	1977	0.28

## PARKS - SOUTH REGION

<b>Park Name (Council District) Address</b>	<b>Year Acquired</b>	<b>Acres</b>
<b>FRENCH TRACT (6)</b> Bannister Road (95th St.) to E. 99th St., east side of K.C. So. R.R.	1974	12.65 (5.70)b
<b>GAMBRIEL TRACT (6)</b> E. 108th St. & Saint Catherine's Lane	1974	10.60
<b>HOLMES PARK (4)</b> Holmes Road & E. 69th St.	1944	9.14
<b>INDIAN CREEK GREENWAY (6)</b> Along Indian Creek, from State Line Road to the Blue River	1968	119.49
<b>INGELS PARK (6)</b> E. 118th St. & Bristol Ave.	1977	5.70
<b>ISER PARK (6)</b> E. 112th Terr. & Sycamore Ave.	1977	10.65
<b>KLAPMEYER PARK (6)</b> W. 126th St. & State Line Road	1973	13.50
<b>LEGACY EAST PARK (5)</b> E. 91st St. & Brooklyn Ave.	1972	12.70
<b>LEGACY WEST PARK (6)</b> E. 94th St. & Troost Ave.	1972	15.10
<b>LONGVIEW TRACT (6)</b> 7101 Longview Road	2002	19.50
<b>MARLBOROUGH COMMUNITY CENTER GROUNDS (5)</b> 8204 The Paseo	1997	.46 (see under community centers)
<b>MARLBOROUGH PARK (5)</b> E. 83rd St. & Park Ave.	1981	18.01
<b>MIGLIAZZO, CARL, PARK (6)</b> Minor Dr. & Pennsylvania Ave.	1977	12.40
<b>MINOR, WILLIAM, PARK (6)</b> Red Bridge Road & Holmes Road	1956	235.09 (8.00)b

## PARKS - SOUTH REGION

<b>Park Name (Council District) Address</b>	<b>Year Acquired</b>	<b>Acres</b>
<b>NOBLE PARK (5)</b> E. 75th St. & Cleveland Ave. W. 20th St. & Holly St.	1982	14.30
<b>TERRY R. DOPSON PARKS AND RECREATION ADMINISTRATION BUILDING (5)</b> 4600 E. 63rd St. Trafficway	1998	(In Swope Park) 7.35
<b>REED, JAMES A., PARK (6)</b> E. 89th St. & James A. Reed Road	1976	12.13
<b>RUSKIN WAY PARK (6)</b> E. 114th St. & Ruskin Way	1977	5.13
<b>RUSSELL, MAJORS, WADDELL PARK (4)</b> State Line Road & W. 83rd St.	1983	3.75
<b>SANTA FE TRACE PARK (6)</b> Martha Truman Rd. & Holmes Rd.	1978	23.86
<b>SCHUMACHER PARK (6)</b> 6201 E. 93rd St.	1993	1.30
<b>SCOTT PARK (6)</b> 4101 E. 100th Terr.	1974	6.30
<b>SMITH, JERRY PARK (6)</b> E. 135th St. & Prospect Ave.	1975	360.00
<b>SOUTH OAK PARK (4)</b> E. 83rd St. & Oak St.	1961	19.47
<b>SUNNYSIDE PARK (4)</b> W. 83rd St. & Summit St.	1950	21.25
<b>SWOPE, THOMAS H., PARK (5)</b> Swope Parkway & Meyer Boulevard	1896	1,805.00
<b>SYCAMORE PARK (6)</b> E. 108th St. & Sycamore Ave.	1977	8.60
<b>TERRACE PARK (6)</b> E. 115th St. & Cleveland Ave.	1976	4.29

## PARKS - SOUTH REGION

<b>Park Name (Council District) Address</b>	<b>Year Acquired</b>	<b>Acres</b>
<b>TIMBER VALLEY PARK (5)</b> E. 62nd St. Terr. & Marion Dr.	1979	21.60
<b>TOWER PARK (4)</b> Holmes Road & E. 76th St.	1944	18.64 (9.27)a
<b>WARFORD PARK (6)</b> E. 114th St. & Cleveland Ave.	1972	3.37
<b>WHITE OAK PARK (6)</b> E. 89th St. & Crescent Ave.	1971	24.67
<b>WOODGATE PARK (6)</b> E. 97th St. & Elm Ave.	1976	6.35
<b>SOUTH REGION TOTALS</b>	<b>48</b>	<b>3,125.35</b>



## COMMISSIONERS

The 1892 City Charter authorized the mayor to establish the Board of Parks Commissioners and appoint its five members. In 1908 the Charter was revised and the Board was reduced from five to three members. Again, the charter was amended to return the Board to five members in 1999.

These commissioners served the city as public-spirited citizens for Kansas City. They believed advancing the park and parkway system would increase commerce by attracting families and businesses to settle in Kansas City.

“Our parks will do more to increase the value of property and attract people to our city than anything else.”

James K. Burnham  
Park Commissioner  
Kansas City *Star* - 1898

<b>Name</b> <b>Date of Service</b> <b>(Term as Board President)</b>	<b>Name</b> <b>Date of Service</b> <b>(Term as Board President)</b>	<b>Name</b> <b>Date of Service</b> <b>(Term as Board President)</b>
<b>George R. Barse</b> 1890-1892	<b>George E. Holmes</b> 1890-1892	<b>Harris Lipscomb</b> 1890-1892
<b>John P. O’Neil</b> 1890-1892	<b>Simeon Brooks Armour</b> 1892-1899	<b>William C. Glass</b> 1892-1895
<b>Louis Hammerslough</b> 1892-1895	<b>August R. Meyer</b> (1892-1901)	<b>Adriance Van Brunt</b> 1892-1901
<b>Charles Campbell</b> 1895-1898	<b>Robert Gillham</b> 1895-1899	<b>James K. Burnham</b> 1898-1901
<b>William Barton</b> 1899-1901	<b>J.V.C. Karnes</b> 1899-1901	<b>Patrick Moore</b> 1901-1905
<b>Fernando P. Neal</b> 1901-1905	<b>John F. Richards</b> 1901-1905	<b>Charles J. Schmelzer</b> 1901-1905
<b>James J. Swofford</b> (1901-1905)	<b>Allen J. Dean</b> 1905-1910 1916-1918	<b>Fred S. Doggett</b> 1905-1909
<b>George W. Fuller</b> 1905-1909 (1916-1918)	<b>Robert L. Gregory</b> 1905-1906	<b>Franklin Hudson</b> (1905-1909)

<b>Name Date of Service (Term as Board President)</b>	<b>Name Date of Service (Term as Board President)</b>	<b>Name Date of Service (Term as Board President)</b>
<b>George T. Hall</b> 1906-1909	<b>Delbert J. Haff</b> 1909-1912 (1910-1912)	<b>John W. Wagner</b> 1909-1912
<b>Cusil Lechtman</b> 1912-1916	<b>James E. Logan, M.D.</b> 1912-1915	<b>C.C. Craver</b> 1913-1916
<b>Shannon C. Douglass</b> 1915-1916	<b>William Buchholz</b> 1916-1920	<b>Fred Huttig</b> 1918-1924
<b>Frank P. Sebree</b> (1918-1922)	<b>Henry D. Ashley</b> 1920-1913 (1912-1913)	<b>Edwin W. Zea</b> 1920-1926
<b>William C. Scarritt</b> (1922-1924)	<b>Joseph Gantt</b> 1924-1925	<b>Fred C. Sharon</b> (1924-1926)
<b>Rollins M. Hockaday</b> 1925-1927	<b>Matthew A. Foster</b> (1926-1930)	<b>Fred C. Hoose</b> 1926-1930
<b>Elliott H. Jones</b> 1927-1930 (1913-1914) (1915-1916)	<b>Frank H. Cromwell</b> 1930-1938 (1936-1938)	<b>Joseph A. Guthrie</b> 1930
<b>David E. Long</b> 1930-1936	<b>Frank C. Niles</b> 1930	<b>L. Newton Wylder</b> 1930-1933
<b>Robert E. Gees</b> 1933-1940	<b>Chester Cooke</b> 1936-1938	<b>William F. Newton, M.D.</b> 1938-1940
<b>James E. Nugent</b> (1938-1940)	<b>Edwin R. Chandler</b> 1940-1942	<b>John C. Moore, Jr.</b> 1940-1944
<b>Howard H. Peters</b> 1940-1942	<b>Edward H. Glenn</b> 1942-1947	<b>Harry E. Minty</b> 1942-1948
<b>J.J. Lynn</b> 1944-1947	<b>Claude Cochrane</b> 1947-1950	<b>Vincent M. Hagerty</b> 1947-1952
<b>R. Carter Tucker</b> 1948-1951	<b>Frank A. Theis</b> 1950-1965 (1952-1965)	<b>Paul M. Fogel</b> 1952-1955

<b>Name Date of Service (Term as Board President)</b>	<b>Name Date of Service (Term as Board President)</b>	<b>Name Date of Service (Term as Board President)</b>
<b>Ned J. Fortney</b> 1952-1955	<b>George Fuller Green</b> 1955-1959	<b>John A. Monroe</b> 1955-1956
<b>Jerome Cohen</b> 1956-1963	<b>Wade D. Rubick</b> 1959-1962	<b>James Daleo</b> 1962-1963
<b>Lewis Dysart</b> 1963-1971	<b>Robert H. Hodge, M.D.</b> 1963-1975 (1971-1975)	<b>Davis K. Jackson</b> (1965-1971)
<b>Harold L. Holliday, Jr.</b> 1971-1972	<b>Carl Migliazzo</b> 1971-1979	<b>Jeremiah Cameron, Ph.D.</b> 1972-1979
<b>Richard L. Marr</b> (1975-1979)	<b>L.P. Cookingham</b> (1979-1986)	<b>Mrs. Gerald W. Gorman</b> 1979-1991 (1986-1991)
<b>LeeVertis Swinton</b> 1979-1980	<b>Ollie W. Gates</b> 1980- 1999 (1991-1999)	<b>Bruce R. Watkins</b> 1980
<b>Carl DiCapo</b> 1986-1992	<b>Sheila Kemper Dietrich</b> 1991-1999	<b>Anne Garney</b> 1992-1999
<b>Karen L. Daniel</b> 1999-2003 (2001-2003)	<b>Timothy O. Kristl</b> 1999-2007 (2000-2001)	<b>Bob Lewellen</b> 1999-2007 (1999-2000)
<b>Sandra Doolin Aust</b> 2000-2007 (2003-2007)	<b>William M. Washington</b> 2000-2007	<b>CiCi Rojas</b> 2003-2005
<b>John Fierro</b> 2005-2007 (2007 - present)	<b>Aggie Stackhaus</b> 2007 - present	<b>Frances Semler</b> 2007 - present
<b>Tyrone Aiken</b> 2007 - present	<b>Ajamu K. Webster</b> 2007 - present	

## DEPARTMENT DIRECTORS

The following individuals have guided the Department of Parks, Recreation and Boulevards through its over 115 year history. Prior to 1964, Directors were termed Superintendents. From 1892 to 1922, George Kessler, Landscape Architect acted as an advisor to the Board of Parks and Recreation Commissioners.

---

**George E. Kessler**  
1892-1922  
Landscape Architect

**Wilbur H. Dunn**  
Superintendent of Parks  
1904 - 1939

**Frank Vaydik**  
Director  
1964 – 1980

**Terry R. Dopson**  
Director  
1988 – 2003

**J.V. Lewis**  
Superintendent of Parks  
1939 – 1963

**Jerry Darter**  
Director  
1980 – 1987

**Mark L. McHenry**  
Director  
2003 – Present